FINAL

October 2019

FINAL PRELIMINARY ASSESSMENT OF PER- AND POLYFLUOROALKYL SUBSTANCES

Yakima Training Center

Yakima, Washington

Joint Base Lewis-McChord Public Works – Environmental Division

IMLM-PWE

MS 17 Box 339500
Joint Base Lewis-McChord, Washington 98433



Final Preliminary Assessment of Per-and Polyfluoroalkyl Substances

Yakima Training Center, Washington

Kimberley Schrupp
Regional Lead and Deputy Project Manager

Rhonda Stone, PMP
Project Manager

Joseph Quinnan, P.G., P.E.
Global Site Investigation Director
North America Emerging Contaminants Director

Prepared for:

U.S. Army Corps of Engineers

Contract No.: W912DR-13-D-0019

Delivery Order No.: W912DR17F0396

Prepared by:

Arcadis U.S., Inc.

7550 Teague Road

Suite 210

Hanover

Maryland 21076

Our Ref.:

30001972

Date:

October 2019

CONTENTS

Acronyms iv

Executive Summary ES-1

1 Introduction 1

1.1 Project Background 1

1.2 Preliminary Assessment Objectives 2

1.3 Preliminary Assessment Process Description 2

1.3.1 Pre-Site Visit 3

1.3.2 Site Visit 3

1.3.3 Post-Site Visit 4

2 Installation Overview 5

2.1 Site Location 5

2.2 Mission and Brief Site History 5

2.3 Current and Projected Land Use 5

2.4 Climate 6

2.5 Topography 6

2.6 Geology 7

2.7 Hydrogeology 7

2.8 Surface Water Hydrology 8

2.9 Potable Wells 9

2.10 Ecological Receptors 10

3 Summary of PA Activities 12

3.1 Records Review 12

3.2 Personnel Interview 12

3.3 Site Reconnaissance 13

4 Summary of PA Data Collected 15

4.1 Previous PFAS Investigations 15

4.2 Potable Water Supply and Drinking Water Receptors 15

4.3 AFFF Use and Storage at Installation 15

4.4 Fire Stations, Firefighter Training Areas, and Firefighting Activities 16

4.5 Chromium Plating Operations 16
4.6 Readily Identifiable Off-Post PFAS Sources 16
4.7 Relevant Utility Infrastructure 17
4.8 Other Potential PFAS Sources at YTC 17
5 Summary of AOPIs and Areas Researched 18
5.1 Non-AOPIs 18
5.2 AOPIs and CSMs 20
5.2.1 YFCR-53 Former Fire Training Pit (HQAES Site 1214A.1050) 21
5.2.2 Bird Bath Vehicle Wash Rack/Former Firefighter Training Area (Building 868) 23
5.2.3 Refractometer Solutions Testing Area (Building 323) 24
5.3 Data Limitations at YTC 25
6 Conclusions 27
7 References 28

TABLES

Table 2-1. Potable Water Wells Construction Details

Table 3-1. Site Reconnaissance Areas (in-text)

Table 4-1. Historical PFAS Analytical Data

Table 5-1. Installation Areas Identified as Non-AOPIs (in-text)

Table 5-2. AOPI CSM Information Profile – YFCR-53 Former Fire Training Pit (in-text)

Table 5-3. AOPI CSM Information Profile – Bird Bath Vehicle Wash Rack/Former Firefighter Training Area (Building 868) (in-text)

Table 5-4. AOPI CSM Information Profile – Refractometer Solutions Testing Area (Building 323) (in-text)

FIGURES

Figure 2-1 Site Location

Figure 2-2 Site Layout

Figure 2-3 Topographic Map

Figure 2-4 Off-Post Potable Wells

Figure 5-1 AOPI Decision Flowchart

Figure 5-2 AOPI Locations and Extent of AFFF Use

Figure 5-3 CSM for Drinking Water Pathway – YFCR-53 Former Fire Training Pit and Bird Bath Vehicle Wash Rack/Former Firefighter Training Area (Building 868)

Figure 5-4 CSM for Drinking Water Pathway – Refractometer Solutions Testing Area (Building 323)

APPENDICES

Appendix A Antiterrorism/Operations Security Review Cover Sheet

Appendix B GIS Deliverable (electronic copy)

Appendix C Installation PA Quality Control Checklist

Appendix D Installation EDR Survey Reports

Appendix E Compiled Research Log

Appendix F Compiled Interview Logs

Appendix G Site Reconnaissance Photos

Appendix H Compiled Site Reconnaissance Logs

Appendix I Monitoring Well Inventory

ACRONYMS

°F	degrees Fahrenheit
%	percent
AFFF	aqueous film-forming foam
AOPI	area of potential interest
Arcadis	Arcadis U.S., Inc.
Army	U.S. Army
bgs	below ground surface
CERCLA	Comprehensive Environmental Response, Compensation, and Liability Act of 1980
CSM	conceptual site model
DoD	Department of Defense
EDR	Environmental Data Resources, Inc.
FTP	fire training pit
GIS	geographic information system
HAL	health advisory level
HQAES	Headquarters Army Environmental System
IMCOM	Installation Management Command
installation	U.S. Army and Reserve installation
IRP	Installation Restoration Program
JBLM	Joint Base Lewis-McChord
MCL	maximum contaminant level
MPRC	Multi-Purpose Range Complex
ng/L	nanogram per liter
PA	preliminary assessment
PAIC	Pomona Artesian Irrigation Company
PFAS	per- and polyfluoroalkyl substances
PFOA	perfluorooctanoic acid
PFOS	perfluorooctane sulfonate
POC	point of contact
RCRA	Resource Conservation and Recovery Act

RFA	Resource Conservation and Recovery Act facility assessment
RFI	Resource Conservation and Recovery Act facility investigation
SAIC	Science Applications International Corporation
SWMU	solid waste management unit
TVR/MATES	Tracked Vehicle Repair/Old Mobilization and Training Equipment Site
U.S.	United States
USACE	United States Army Corps of Engineers
USAEC	United States Army Environmental Command
USEPA	United States Environmental Protection Agency
WWTP	wastewater treatment plant
YFCR/YTCR	Army Environmental Database-Restoration's abbreviation for Yakima Firing Center/Yakima Training Center
YRS	Yakima Research Station
YTC	Yakima Training Center

EXECUTIVE SUMMARY

The United States Army Corps of Engineers, Baltimore District, contracted Arcadis U.S., Inc. to conduct preliminary assessments (PAs) for the U.S. Army Environmental Command on the current or potential historical use of per- and polyfluoroalkyl substances (PFAS), with a focus on perfluorooctane sulfonate and perfluorooctanoic acid at U.S. Army (Army) installations (installations) nationwide. The delivery order number for this PA is W912DR17F0396 under contract number W912DR-13-D-0019, titled Hazardous, Toxic, and Radioactive Waste Architectural and Engineering Services. This report provides the PA for Yakima Training Center (YTC) and was completed in accordance with the Comprehensive Environmental Response, Compensation, and Liability Act of 1980.

Programmatically, the Army has focused its PA efforts on two common sources of PFAS at Army installations: 1) the use of aqueous film-forming foam (AFFF); and 2) chromium plating. However, other sources of PFAS are also documented in this PA. A combination of document reviews, internet keyword searches, and an installation site visit comprising interviews with installation personnel and site reconnaissance were used to identify specific areas of suspected PFAS releases.

Three areas of potential interest (AOPIs) have been identified for this PA at YTC. Potential PFAS source types and the results of this PA are summarized in Table ES-1, below. Potential source types are noted as not applicable at YTC if the PA research did not identify any PFAS relevance or they are not present at the installation.

Table ES-1. Summary of AOPIs Identified during the Preliminary Assessment

PFAS Source Type	AOPI Name
Firefighter training areas	YFCR-53 – Former Fire Training Pit
	Building 868 – Bird Bath Wash Rack/Former Fire Training Pit Area
Fire nozzle testing area	Building 323 – Refractometer AFFF Solutions Testing Area

The following potential PFAS sources were evaluated at YTC but did not result in an AOPI designation: fire stations, fire response areas, crash sites or landing areas, fuel spills, installation storage warehouses, hangars and/or buildings with AFFF suppression systems, chromium plating operations facilities or waste disposal areas, pesticide use, automobile maintenance shops, photo-processing facilities, laundry/water-proofing facilities, car washes, wastewater treatment systems, landfills, stormwater or sanitary sewer components, or remediated soil application areas.

A site-specific conceptual site model focused on drinking water pathways was then developed for each AOPI based on an evaluation of historical site activities, review of existing records, personnel interviews and site reconnaissance.

Results from this PA may be used to determine if a site inspection for PFAS is warranted at YTC.

1 INTRODUCTION

The United States (U.S.) Army Corps of Engineers (USACE), Baltimore District, contracted Arcadis U.S., Inc. (Arcadis) to conduct preliminary assessments (PAs) for the U.S. Army Environmental Command (USAEC) on the current and historical use of per- and polyfluoroalkyl substances (PFAS), with a focus on perfluorooctane sulfonate (PFOS) and perfluorooctanoic acid (PFOA) at select active U.S. Army (Army) installations (installations) nationwide. The delivery order number for this PA is W912DR17F0396 under contract number W912DR-13-D-0019, titled Hazardous, Toxic and Radioactive Waste Architectural and Engineering Services. This report provides the PA completed by Arcadis for Yakima Training Center (YTC) in accordance with the Comprehensive Environmental Response, Compensation, and Liability Act of 1980 (CERCLA).

1.1 Project Background

PFAS is a class of compounds that has been used in a wide range of industrial applications and commercial products due to their unique surface tension/leveling properties. Due to industry and regulatory concerns about the potential health effects and adverse environmental impacts, there has been a reduction in the manufacture and use of PFAS worldwide. In the United States, significant reductions in the production, importation, and use of PFOS and PFOA, two individual compounds in the PFAS class, occurred between 2001 and 2015 (Interstate Technology Regulatory Council 2017).

The focus of the Army's PA program for PFAS is to identify the locations at installations where PFAS, specifically PFOS and PFOA, were used and if a suspected release occurred at each location. Arcadis has been tasked with identifying 1) locations where Class B firefighting foam (i.e., aqueous film-forming foam [AFFF]) was stored or used and if a suspected release occurred at these locations; and 2) locations where chromium plating operations occurred and if a suspected release occurred at these locations.

AFFF was developed in the mid-1960s in response to a need for firefighting foams better suited to extinguish Class B, fuel-based fires. AFFF formulations consist of water, an organic solvent, up to 5 percent (%) hydrocarbon surfactants, and 1 to 3% PFAS. AFFF concentrate is designed to be diluted with water to become a 1, 3, or 6% foam. AFFF releases at Department of Defense (DoD) facilities may have occurred during firefighter training, emergency response actions, equipment testing, or accidental releases. Therefore, primary source areas of AFFF include firefighter training areas, current and historical fire stations, nozzle testing areas, crash sites, fuel spill fire responses, and hangars and buildings with AFFF suppression systems. The military still primarily uses AFFF for Class B fires; however, significant operational changes have been made to restrict uncontrolled releases and non-essential use of PFAS-based foams. Army installations may still house AFFF, commonly stored in closed containers (e.g., 55-gallon drums, 5-gallon buckets), within designated storage buildings or at firehouses.

Potential PFAS use associated with chromium plating activities may also be relevant to Army installations. During hard chromium plating, a metal surface is treated with a layer of electrochemically-deposited chromium in a chromic acid bath. PFAS, specifically PFOS, have been used in hard chromium plating operations as surface tension-reducing wetting agents to mitigate the release of aerosolized hexavalent chromium into a working environment. Historically, it was common for spent plating baths from plating

operations to be disposed of in a lined or unlined pit, or into a sanitary or storm sewer. Therefore, PFAS present in mist suppressants during the plating process could be released to the environment.

In addition to AFFF and chromium plating-related releases, other potential releases of PFAS at Army installations may be associated with the use of some types of pesticides, laundering or water proofing facilities, car washes, engine lubricants, and photo processing. Secondary source areas of PFAS include residuals present in stormwater and sewer systems, wastewater treatment plants (WWTPs), landfills, and remediated soil application areas.

Many of the PFAS found in AFFF and chromium plating operations are surfactants (which do not volatilize) and are found in a charged or ionic state at environmental pH (i.e., pH 5 to 9 standard units), including PFOS and PFOA, which are both negatively charged. Because the focus of the Army's PFAS PA program is on releases from AFFF and metal plating operations, the major PFAS releases of concern at Army installations are therefore likely to contain PFAS that do not volatilize. The primary media of concern for PFAS releases at Army installations are thus soil, groundwater, surface water, and sediment. Once released to the environment, the main factor that inhibits the movement of PFOS/PFOA is the presence of organic matter and other organic constituents of concern in soils and sediments. Generally, PFOS and PFOA are mobile in the media of interest and they are not known to be broken down by natural processes.

The regulatory environment related to PFAS is evolving as research continues. Currently, there is no set federal maximum contaminant level (MCL) defined for any PFAS. In 2016, the United States Environmental Protection Agency (USEPA) established a lifetime health advisory level (HAL) of 70 nanograms per liter (ng/L) in drinking water for PFOS or PFOA and for the sum of PFOS and PFOA when both are present (USEPA 2016a). A USEPA Office of Ground Water and Drinking Water Memorandum indicates that the USEPA HAL for PFOS and PFOA are non-enforceable and non-regulatory (USEPA 2016b). In addition, some states have proposed or established their own standards for PFAS, which include PFOS and PFOA.

1.2 Preliminary Assessment Objectives

A PA is a limited-scope investigation performed on every Comprehensive Environmental Response, Compensation, and Liability Information System site. During a PA, investigators collect readily available information and conduct site and environs reconnaissance where appropriate. The PA is designed to distinguish between sites that pose little or no threat to human health and the environment and sites that require further investigation. The PA also identifies sites requiring further assessment for possible emergency response actions (USEPA 1991). The objective of this PA is to identify areas of potential interest (AOPIs) in accordance with the Army Guidance for Addressing Releases of Per-and Polyfluoroalkyl Substances (Army 2018), where a release of PFAS to the environment could have occurred. This PA evaluates and documents areas where an AFFF release or chromium plating operations occurred, as well as other potential releases of PFAS.

1.3 Preliminary Assessment Process Description

For each installation, PA development follows a similar process involving pre-site visit, site visit, and post-site visit activities. The following sub-sections summarize the activities in each phase of the process.

1.3.1 Pre-Site Visit

First, an installation kickoff teleconference is held between the Arcadis project manager, the Arcadis regional team lead, the Arcadis PA team, the USAEC environmental support manger and regional team chief, the USAEC program management team, the USACE regional point of contact (POC), and installation POCs. The kickoff call occurs 4 to 6 weeks before the site visit to discuss the goals and scope of the PA, project scheduling, installation access, timeline for the site visit, and access to installation-specific databases, and to request available records.

A records search is also conducted before the site visit to obtain electronically available documents from the installation and external sources for review by the Arcadis PA team. The purpose of the records search is to identify the physical setting and site history relevant to the use and release of PFAS to the environment and to develop preliminary conceptual site models (CSMs) related to drinking water pathways for AOPIs at the installation.

Lastly, a read-ahead package is prepared by Arcadis and submitted to the appropriate program POCs 2 weeks before the site visit. The read-ahead package contains the following information:

- The Installation Management Command (IMCOM) operation order
- The antiterrorism/operations security review cover sheet (**Appendix A**)
- The PFAS PA kickoff call minutes
- An information paper on the Army's PFAS PA program
- Contact information for key program POCs
- A list of the data sources requested and reviewed by the Arcadis PA team
- A list of preliminary locations for site reconnaissance
- A list of roles for the installation POC to consider when recommending potential interviewees.

1.3.2 Site Visit

The site visit is conducted by the Arcadis PA team after the installation POCs are notified of the site visit dates and are provided the information necessary for Arcadis staff to access the installation. The site visit begins with an installation in-brief to provide installation staff with the objectives of the site visit and team introductions. Personnel interviews, an on-post records search, and site reconnaissance at potential AOPIs are conducted by the Arcadis PA team during the site visit.

The site reconnaissance at the potential AOPIs includes visual surveys that assess the points of potential PFAS release, potential secondary impacts, and the migration potential from each AOPI. Physical attributes of the potential AOPIs are documented, including ground and floor conditions, the presence/absence of groundwater monitoring wells, surface water bodies, potential receptors (with a primary focus on human ingestion of drinking water), and the distance to the installation boundary. Photo documentation of the potential AOPIs may be collected, and access limitations or advantages related to potential future sampling activities are noted.

An exit briefing is offered to installation personnel at the conclusion of the site visit to raise any issues identified during the site visit, discuss any follow-up items, and review the schedule for submitting deliverables.

1.3.3 Post-Site Visit

After the site visit, information collected pre-, during, and post-site visit is reviewed and corroborated by cross-referencing records and reviewing interview details and observations noted during site visit reconnaissance. A site visit trip report is completed following the site visit and is provided to the installation POC, applicable USAEC POCs, and USACE regional POCs. The information collected during the pre-site visit and site visit activities is compiled to develop the installation-specific PA. Site data obtained during the PA are used to develop drinking water pathway CSMs for each AOPI. Map document files and associated geographic information system (GIS) data are attached to this report (**Appendix B**). GIS data layers created for the project are included in a Spatial Data Standards for Facilities, Infrastructure, and Environment-compliant geodatabase. The PA process is documented in the Installation PA Quality Control Checklist (**Appendix C**).

2 INSTALLATION OVERVIEW

The following sub-sections provide general information about YTC, including the location and layout, the installation mission(s) over time, a brief site history, current and projected land use, climate, topography, geology, hydrogeology, surface water hydrology, potable wells within a 5-mile radius of the installation, and applicable ecological receptors.

2.1 Site Location

YTC (originally known as the Yakima Firing Center) is a satellite installation of Joint Base Lewis-McChord (JBLM) and is located approximately 100 miles east of JBLM and about 5 miles northeast of the city of Yakima (population 75,000; **Figure 2-1**). It encompasses 327,231 acres within Yakima and Kittitas Counties in central Washington state. The eastern border of the facility is the Columbia River. The YTC population is predominantly transient soldiers performing maneuvers with a few permanent adult residents and on-site workers and no children. Less than 500 military and civilians are permanently stationed at YTC, including active duty service members, the Washington National Guard, the Army Reserves, and Marine Reserves members; transient units can swell the YTC population into the thousands for short periods. The only significant adjacent population center is Selah, to the west (population 6,300) (YTC 2017).

2.2 Mission and Brief Site History

The mission of the YTC is to provide military training facilities, maneuver areas, and ranges for the U.S. and allied nations. Since 1941 the YTC has been used for training artillery, infantry, and engineering units. It is primarily used by the Army, Army Reserve, and Washington National Guard. Prior to 1941, the facility area was privately owned and used for ranching and mining operations (USACE 2012).

Historical environmental investigations and cleanup programs have been conducted at YTC. The JBLM Environmental Restoration Program is the lead executing agency for YTC; YTC is not on the National Priorities List (YTC 2017) but is addressed under the Resource Conservation and Recovery Act (RCRA). The USEPA completed a RCRA facility assessment (RFA) for YTC in 1995, which identified 77 solid waste management units (SWMU) and 38 areas of concern, and recommended corrective action for a majority of the units and areas. These sites are designated with Army Environment Database-Restoration sites names: Yakima Firing Center (YFCR) or Yakima Training Center (YTCR). Cleanup programs have been completed or are in progress for the following primary constituents of concern in soil and groundwater at YTC: munitions and explosives of concern; petroleum, oil, and lubricants; and volatile organic compounds (YTC 2017).

2.3 Current and Projected Land Use

YTC is divided into the cantonment area (approximately 1,000 acres in the southwest corner of the installation bounds) with administrative and maintenance buildings, and the down-range areas (the bulk of the lands), which are a series of undeveloped ridges used as maneuver training areas (**Figure 2-2**). The cantonment area is largely covered with asphalt and administrative buildings. Open areas include fields of sparse vegetation. While most environmental sites investigated under the RFAs were closed with no

further action decisions, land use controls and/or long-term management remedies remain in place at six Installation Restoration Program (IRP) sites for various constituents of concern.

The land use controls are in place at YTC to prohibit residential land use, excavation, and drinking water well installation to prevent exposure to impacted soil and groundwater at the previously investigated YFCR and YTCR sites. They will remain in-place until Washington State Model Toxics Control Act cleanup levels are attained. Military munitions response program sites identified in the RFA have all been closed (YTC 2017). Outside of the cantonment area, there are several areas that have been used in the past to treat or dispose of wastes. Past waste management practices at most of these areas is not well documented (Science Applications International Corporation [SAIC] 1995).

YTC houses a public juvenile fishing pond open to youth 15 years and younger and does not require a recreation card with YTC; the pond is stocked by the Washington State Fisheries Department. Civilian hunters and recreationalists can obtain recreation cards with YTC to access the public lands with a successful background check and registration of weapons. The public can also access the Palouse to Cascades Trail without recreation cards; mountain biking or horseback riding is not permitted in the down-range areas. Land use in the areas around YTC is primarily agricultural or undeveloped grazing lands. The areas around Selah, Moxee and Black Rock Valleys, and Badger Pocket are host to either irrigated orchards and farmland, or dry land wheat farming (SAIC 1995).

2.4 Climate

YTC is located within the semiarid Columbia Basin, which is characterized by sagebrush/wheatgrass steppe and grasslands (SAIC 1995). Precipitation is generally limited to the winter months in the form of snow and averages 8.8 inches; winters are cool, and summers are hot and dry. Mean annual temperature is 51 degrees Fahrenheit (ºF). The average January temperature is 28 º F and the average July temperature is 72º F. Prevailing winds are from the west-northwest in both seasons and are controlled by valley trends (Shapiro and Associates 1991). Average annual potential evapotranspiration is estimated to be between 25 and 37 inches which significantly limits local recharge to aquifers at the site from precipitation (USACE 2012).

2.5 Topography

YTC is located within the Walla Walla Plateau, a sub-province of the Columbia Plateau physiographic province. The area constitutes a transitional zone between the Cascade Mountains to the west and the main part of the Columbia Plateau to the east. The Walla Walla Plateau consists of a series of southeast-trending ridges and intervening valleys; this topography is a result of folding and uplifting of basalts and interbedded sediments of the Columbia Basalt Group (Shapiro and Associates 1991). Landforms in the Columbia Basin are characterized by irregular plains and table lands with moderate to high relief. Elevations on YTC vary from approximately 440 feet above mean sea level along the eastern border with the Columbia River to over 4,000 feet along some of the major east-west trending anticlinal and synclinal ridges (**Figure 2-3**; SAIC 1995). Continued uplift of the plateau has allowed streams and rivers to cut deeply into the basalts, resulting in steep-sided ravines. North-south trending drainages dissect the ridges and flow parallel toward the Columbia River to the east or the Yakima River to the west. In general, the

western part of the installation is rolling to hilly, and the topography becomes increasingly rugged to the east in transition down to the Columbia River (Shapiro and Associates 1991).

2.6 Geology

The YTC and surrounding region is underlain by a thick sequence of basalt lava flows with interbedded, weakly consolidated sediments. The lava flows, known collectively as the Columbia River Basalt Group, underlie much of eastern Washington, and have a total thickness of greater than 10,000 feet in parts of the region. Individual flows range from a few feet to more than 100 feet thick. Each flow typically consists of a vesicular or rubbly flow top, a relatively thick internal zone that has a hackly texture of random cooling joints, and lower zone that is characterized by columnar jointing perpendicular to the base of the flow (USACE 2012). Overlying the basalt sequence in the YTC vicinity is a sequence of sedimentary strata known as the Ellensburg Formation. This formation is composed of partially consolidated sand and gravel, and sediments ranging from unconsolidated sand, silt, and clay to weakly indurated sandstone, siltstone, and claystone. These sediments range from a few feet to several hundred feet thick and are generally thickest underlying lowland areas. Younger deposits that locally overlie the Ellensburg Formation and the Columbia River Basalt in the YTC area include unconsolidated quaternary alluvial sand and gravel along the stream channels and floodplains, alluvial fan deposits of silty sand and gravel along the flanks of the ridges, and windblown silt (loess) deposits (USACE 2012).

Within the Yakima Fold Belt, the Columbia River Basalt and Ellensburg Formation have been deformed into a series of east-northeast-trending anticlines and synclines. Owing to the relatively young age of this deformation, the anticlines are expressed as ridges and intervening synclines form valleys. The YTC cantonment area is mostly located within the synclinal valley between the anticlinal Yakima Ridge to the south and Umtanum Ridge to the north (Tetra Tech 2017).

2.7 Hydrogeology

Extensive folding of the sedimentary and Columbia River basalt strata in the area has created a complex groundwater system with highly variable hydraulic properties, depths to water, and flow directions at any given location at YTC. Groundwater in the region occurs principally within the following principal aquifers (not all are present everywhere across YTC): surficial unconsolidated alluvial deposits, sedimentary units (principally the sand and gravels) of the Ellensburg Formation, the Saddle Mountains Basalt, the Wanapum Basalt, and the Grande Ronde Basalt (Tetra Tech 2017).

The alluvial deposits are typically moderately to highly permeable, and groundwater within them generally is unconfined. The water table in these deposits is typically at or near the elevation of the nearby streams. In the Ellensburg Formation, groundwater is found in the gravel layers within the surficial sedimentary formations, and can be either unconfined or confined by overlying finer-grained materials, depending on the thickness and composition of the formation. Within the sequences of basalt, groundwater is predominantly found within the weathered, more fractured contact zones and within sedimentary interflow zones (Tetra Tech 2017; USACE 2012). The basalt flows and associated sedimentary interbeds form the most productive aquifer system in the region. Groundwater within this system occurs principally within fracture and rubble zones of the basalt flows and in the sand and gravel layers that occur between some of the flows. The water-yielding zones within this sequence range from a few feet to over 50 feet thick.

Their lateral extent ranges from short distances or up to several miles, depending on the stratigraphic continuity of the water-bearing unit (USACE 2012).

Reported depths to groundwater range from 20 feet below ground surface (bgs) in stream valleys to more than 200 feet bgs at higher elevations at YTC. Groundwater springs occur where incised stream valleys intercept aquifers (**Section 2.8**; Tetra Tech 2017). In the cantonment area of YTC, the uppermost groundwater occurs in shallow, perched zones in the vesiculated fractured basalt near the top or bottom of the Pomona Flow of the Saddle Mountain Basalt, depending on the area. Depth to groundwater can range from 10 to 100 feet bgs in the cantonment area, and the flow direction of the perched water is to the west and southwest off-post toward the Yakima River (Tetra Tech 2017).

A highly productive regional basalt aquifer underlies the cantonment area at depth. The groundwater at depth in this area occurs in basalt fractures and interbedded sediments. This flow system is presumably recharged from a considerably higher area farther up slope, and is confined under pressure beneath less permeable strata consisting of basalt or fine-grained sediment (USACE 2012).

2.8 Surface Water Hydrology

The dominant surface water bodies in the region around YTC are the Columbia River to the east and the Yakima River to the west. Both rivers flow from north to south in the vicinity of YTC. The Yakima River flows into the Columbia River approximately 120 miles downstream from YTC. The Columbia River's flow (more than 120,000 cubic feet per second) is regulated by a series of dams. Two major hydroelectric dams (Wanapum and Priest Rapids) are located on the Columbia River near the eastern border of YTC (SAIC 1995). The Columbia River receives runoff from several streams draining from the eastern side of YTC, including Hanson Creek, Alkali Canyon Creek, Corral Canyon Creek, Sourdough Canyon Creek, and Cold Creek. The Yakima River's flow (average of approximately 2,500 cubic feet per second) is regulated by the Roza Dam in the vicinity of YTC. The Yakima River receives runoff from several streams draining from the western side of YTC, including Squaw, Burbank, and Selah Creeks. High evapotranspiration and low precipitation limit surface runoff from YTC. Only Alkali, Cold, and Squaw Creeks are perennial; most other creeks and drainages are ephemeral though a few are intermittent following a large storm event (Shapiro and Associates, Inc. 1991). Though some flash runoff events may occur at YTC if rain falls on snow or frozen ground, flooding is not an issue within the YTC boundaries (DoD 2010).

A number of springs (ranging from seasonal to perennial) and seeps also feed some streams. Approximately 148 springs have been developed at YTC to provide water for agriculture and livestock. Three surface water impoundments or ponds (Kiddies Pond, Taylor Pond, and Eaton's Pond) are located at YTC, supported by earthen dams to hold water year-round. Taylor Pond has historically been used primarily in support of fire suppression activities; Kiddies Pond is a fishing pond for juvenile use. Two irrigation canals divert water from the Yakima River in the vicinity of YTC to supplement irrigation water. Peak surface water runoff occurs during the winter-spring snowmelt period (Shapiro and Associates, Inc. 1991).

2.9 Potable Wells

The drinking water supply for YTC is provided entirely from groundwater sources. Six wells provide water for three permitted drinking water distribution systems located in the cantonment area and at the Yakima Research Station (YRS) and the Multi-Purpose Range Complex (MPRC; DoD 2010). Prior to distribution and use, this water is treated, typically at the wellhead, by chlorination. Water for the permitted drinking water distribution system in the cantonment area is stored in two tanks with a combined storage capacity of 1,130,000 gallons. Available well construction details for the installation's on-post potable water supply wells are provided in **Table 2-1**. Additional information about these wells is provided below:

- The Pomona drinking water well reportedly flows at 250 gallons per minute and is the primary drinking water supply well for the installation. The well is located at Building 829 in the cantonment area and is artesian as the aquifer is confined under pressure. The high artesian pressure in this well is interpreted to indicate that groundwater flow to this well is due largely to the structural downwarp in which the YTC is located. The well is completed in the Wanapum and/or Grande Ronde Formation with open borehole completion between depths of approximately 353 and 407 feet bgs; historical surveys indicate that water enters the Pomona well at approximately 401 feet bgs, apparently along a sedimentary interbed or fracture zone (Tetra Tech 2017). Water is pumped to the entry point of the distribution system at Building 550 for chlorination and then pumped to Reservoir #590. The Pomona well is pumped 11 months of the year (DoD 2017).
- The Jordan well is located at Building 550. Jordan well is pumped one month a year, treated and also sent to Reservoir #590 (DoD 2017). The well is completed to 617 feet bgs with casing open from 365 feet bgs. Static water level is reportedly around 50 feet bgs (YTC 2003).
- The Badger Gap well is located at Building 2110. Water is pumped to a reservoir for chlorination (approximately one gallon of bleach added to the reservoir every three months). The well is government-owned and contractor-operated (DoD 2017).
- The Bowers well is located at Building 860. No other information was provided for this well.
- MPRC has one well with a storage capacity of 1,200 gallons. The MPRC well is located between Buildings 84H (main MPRC building) and 84B (treatment building); water is pumped to Building 84B for chlorination and then to a reservoir. The well is government-owned and contractor-operated.
- At YRS, there are two wells with a combined storage capacity of 375,000 gallons. The YRS well is located at Building 1901 where it is chlorinated, and then pumped to a reservoir. It is completed to 602 feet bgs with casing open from 307 feet bgs; static water level is reportedly around 325 feet bgs (YTC 2003). The YRS well reportedly serves as the state sampling location for drinking water and is sampled at a hydrant located at the intersection of Firing Center Road and Jack Daniels Road (DoD 2017).

Additional potable wells are located within the range/training areas (**Figure 2-2**) and have a combined storage capacity of 415,300 gallons (DoD 2010). Water from these remaining wells located throughout the range/training areas is treated as needed and is not part of the primary drinking water system (DoD 2010).

YTC currently has sufficient water resources to meet and surpass the existing maximum water demand. Deep aquifer water supplies are adequate for foreseeable needs at YTC. Non-potable water for fire suppression is obtained from both ground and surface water sources. There are 17 fast-fill wells, three spring-fed fast-fill wells, two fast-fill tanks (which are kept filled through water delivery by the YTC fire department), and five earthen ponds and two heli-wells installed in the range areas around YTC for use in fire suppression activities. Surface water from the Columbia River represents one of the primary sources of water for aerial firefighting (the fire season does not overlap the occurrence of juvenile salmon in the river). Water used by troops during training would either be drawn from the cantonment area system and hauled to the field or drawn from one of the training area wells.

Additionally, approximately 100 feet from the Pomona well, the Pomona Artesian Irrigation Company (PAIC) well is installed in the same aquifer as the Pomona well. The PAIC well is the production well for the PAIC water system which serves about 60 homes and businesses west of YTC. This well is also referred to as the Pomona Heights well (USACE 2012) and is artesian. Flow rate information for the PAIC well is not known.

In addition, several residential drinking water wells have been installed just northwest of the YTC cantonment area boundary (i.e., less than 3,000 feet; Tetra Tech 2017). The locations of these residential wells are shown on **Figure 2-4** as provided in the 2017 Tetra Tech report; the screened depth of these wells was not provided. However, the State of Washington Department of Ecology Well Report Viewer database online indicates several more supply wells in the area with water well use designations at residential addresses (not depicted on figure as exact coordinates of wells were not readily available); these wells are installed with total depths ranging from 70 to 467 feet bgs. The Environmental Database Resources, Inc. (EDR) report is provided as **Appendix D** and contains the results of the public and state supply well search within 5 miles of the installation. The locations of these public and state wells are also depicted on **Figure 2-4**, as per the data provided in **Appendix D**; however, it should be noted that the EDR report may include wells that have use designations other than potable water supply (i.e., exploratory wells, piezometers or monitoring wells, agricultural use wells) which are not specified in the report. State supply wells are likely to largely be piezometers and monitoring wells.

2.10 Ecological Receptors

Although the focus of this PFAS PA program is on human receptors via drinking water pathways, the Arcadis PA team collected information on ecological receptors that was available in the installation documents reviewed during the PA process. The following information is provided for future reference should the Army decide to evaluate exposure pathways relevant to the ecological receptors.

YTC is characterized by shrub-steppe vegetation, dominated by species of big sagebrush and bunchgrasses such as bluebunch wheatgrass and Sandberg's bluegrass. Noxious weeds control in the training areas includes measures to manage knapweed, kochia, and various thistles in uplands, and purple loosestrife in wetland and riparian areas. No plant species known to occur on YTC are federally listed under the Endangered Species Act. Protective measures (i.e., stakes) are in place for populations of sensitive plant species that have the potential to be damaged by military training activities at YTC (DoD 2010).

The tributaries to the Columbia River which flow across YTC are intermittent and have been observed to be used by Chinook salmon fry during early rearing but the tributaries are too small for their spawning. Several other fish species are found in streams on the installation including the threespine stickleback, largescale sucker, mountain sucker, longnose dace, chiselmouth, prickly sculpin, redside shiner, and the non-native eastern brook trout. No federally listed fish species are known to use rivers and streams on YTC (DoD 2010).

Wildlife at YTC uses three predominant habitat types: shrub-steppe uplands (95% of land coverage at YTC), cliffs and talus slopes, and riparian and permanently wet areas. A total of 246 wildlife species occur or are likely to occur at YTC: 8 amphibians, 14 reptiles, 174 birds, and 50 mammals. Deer mice, sagebrush voles, Great Basin pocket mice, least chipmunks, and northern pocket gophers account for 98 percent of the mammals at YTC; other small and mid-sized animals on the installation include black-tailed jackrabbits, Townsend's ground squirrels, Merriam's shrews, racoons, minks, muskrats, beavers, badgers, porcupines, harvest mice, long-tailed voles, and bats. Large mammals found at YTC include cougars, coyotes, mule deer, bighorn sheep, and elk (DoD 2010). No federally listed species are known to inhabit YTC, though some species (Columbia spotted frog, American white pelican, and sandhill cranes) have endangered status with the Washington state list.

3 SUMMARY OF PA ACTIVITIES

The following three principal sources of information were used to develop this PA:

- Installation records
- Personnel interviews
- Site reconnaissance.

These sources of data, along with their relative application to this PA, are discussed below.

3.1 Records Review

Before and during the site visit, records and reports provided by the installation, as well as those that were publicly available, were reviewed to identify potential AOPIs. The records reviewed included, but were not limited to, various IRP administrative record documents, compliance documents, and GIS files. Internet searches were also conducted to identify publicly available and other relevant information. Additionally, an EDR report generated for YTC was reviewed to obtain off-post water supply well information. A list of the documents reviewed is provided in **Appendix E**.

3.2 Personnel Interview

Before arriving for the site visit, Arcadis PA team members scheduled interviews using the preliminary list of individuals who have been identified by the installation POC to be knowledgeable about the installation's history. The interviewees were identified by the Arcadis PA team during the preliminary research, in the read-ahead package, by follow-up notification emails, during the in-brief meeting, and through conversations with installation personnel.

The interviews were conducted by the Arcadis PA team during the site visit. If a previously identified interviewee was not available during the site visit, attempts were made to complete the interview via telephone before or following the site visit or by contacting an alternate interviewee identified by the installation POC.

The list of roles for the installation personnel interviewed during the PA process for YTC (affiliation is with YTC unless otherwise noted) is presented below.

- Installation Restoration Program Manager (JBLM/YTC)
- Fire Chief
- Assistant Fire Chief
- Spill Prevention, Control, and Countermeasures Staff
- Airfield Safety Manager for Vagabond Army Heliport
- Stormwater Pollution Prevention Planner
- Natural Resource Manager
- Pesticide Application Manager

- GIS Coordinator
- WWTP Operator
- Fire Chief (Kittitas Valley Fire and Rescue)

The compiled interview logs are provided in **Appendix F**.

3.3 Site Reconnaissance

The Arcadis PA team conducted site reconnaissance and visual surveys at the potential AOPIs identified during the records review process, the installation in-brief meeting, and during the installation personnel interviews (**Table 3-1**, below). Under some circumstances, the team may not have conducted site reconnaissance at an AOPI identified in the read-ahead package due to additional information obtained during personnel interviews or if access to the site was restricted. However, the area still may have been classified as a non-AOPI or an AOPI in **Sections 5.1** and **5.2**, respectively. A photo log from the site reconnaissance is provided in **Appendix G**; photos were used to assist in verification of qualitative data collected in the field. The site reconnaissance logs are provided in **Appendix H**.

Groundwater monitoring wells were noted during the reconnaissance portion of the site visit, if present, for future use if the installation transitions to PA-phase sampling or the site inspection phase of this program.

Table 3-1. Site Reconnaissance Areas

Site Identifier	Description and Relevance
Wells	
YFCR-53	Active monitoring wells Fire Training Pit (FTP)-1, -13, -14, -15, and -16 associated with the former FTP IRP site.
Fire Related Areas	
YFCR-53*	Former FTP utilized 2-3 times per year until 1987, with one exercise in 1990. The area was excavated in 2003 with some excavated material used as its own backfill. Current vegetative cover consists of grasses and shrubs, and surface water features are ephemeral.
Aviation Areas	
Building 396	Vagabond Army Heliport. No crash responses reported around the airstrip. Surface water runoff is directed to the wastewater treatment plant.
Buildings and Facilities	
Building 323*	Area utilized by the YTC fire department for refractometer solution testing. Solutions of AFFF and water were mixed and tested quarterly from 1997 to 2004, with some solution discharged to the ground. Most solution dried up on the asphalt before reaching the ditch which flows to the oil-water separator across Firing Center Road (7th Avenue).

Building 321	Storage area utilized by the YTC fire department. Two racks of AFFF including Class A and B foams were onsite; some Class B AFFF containers had been repurposed to store Class A foams which had been drained from other equipment and scheduled for disposal. The fire department indicated that the Class A foams stored in the repurposed Class B AFFF containers were not used elsewhere due to cross-contamination concerns.
Building 751	Vehicle maintenance shop which was formerly utilized as a storage area by the YTC fire department. Two pallets of AFFF would reportedly be stored adjacent to Conex containers under a metal cover. No spills were reported.
Building 821	Storage area formerly utilized by the YTC fire department. Approximately one pallet of AFFF was historically stored here (one pallet consisted of 27-36 five-gallon containers).
Building 809	Pesticide storage area. Mixing and storage building has inwardly sloping floors with closed drainage.
Building 868*	“Bird Bath” vehicle wash rack. Retired personnel recalled a possible burn pit in this area prior to construction of the wash rack.
Waste Management Facilities	
Building 650	Wastewater treatment plant. YTC has a closed system for wastewater and some surface water runoff from the installation. Sludge generated at the plant is dried and transported to off-post landfills.

* indicates the area has been further identified as an AOPI. Please note, this summary is not all-inclusive of all AOPIs at YTC, as site reconnaissance visits were not performed at each potential AOPI.

4 SUMMARY OF PA DATA COLLECTED

A summary of the observations made, and data collected through records reviews (**Appendix E**), installation personnel interviews (**Appendix F**), and site reconnaissance (**Appendix H**) during the PA process for YTC is presented below.

4.1 Previous PFAS Investigations

In May 2016, the USEPA issued a PFOS and PFOA HAL of 70 ng/L (USEPA 2016a); subsequently, in June 2016, the Army issued a guidance publication for PFAS assessments (Army 2018). In response to these actions, the third Unregulated Contaminant Monitoring Regulation, and IMCOM Operations Order 16-088, Army installations began initial PFAS sampling in 2016 at water supply wells.

The Pomona well was sampled for 23 PFAS (including PFOS and PFOA) in April 2016. PFAS were detected at low concentrations (less than 10 ng/L combined, and less than the HAL); however, the laboratory utilized experienced severe quality control issues, and the data is considered unreliable. Follow-up sampling was therefore conducted in October 2016 at six drinking water and potable water supply wells: the Pomona, Bowers, Jordan, MPRC, Badger Gap, and YRS wells. The samples collected were analyzed for six PFAS; results were non-detect at all six wells for all six constituents analyzed (**Table 4-1**).

4.2 Potable Water Supply and Drinking Water Receptors

On-post receptors obtain drinking water primarily from the Pomona and Jordan wells, as described in **Section 2.9**. Some off-post receptors obtain drinking water from the PAIC well (located on-post), and several other residential wells installed in the shallow aquifer are located within 5 miles of the installation, west of the cantonment area (Figure 2-4; Appendix D). Previous investigations have demonstrated that the deeper aquifer used for drinking water on-post (i.e., Pomona and Jordan wells) is not connected to the shallow aquifer beneath YTC (i.e., where contamination is found from IRP sites). For example, tetrachloroethylene which was found in a plume at depths of up to 80 feet bgs at the old tracked vehicle repair/mobilization and training equipment site (TVR/MATES) has not been observed during the YTC 5-year reviews just south of the site in the Pomona drinking water supply well or the PAIC well (DoD 2010). The historical documents reviewed during the PA did not specify if the off-post, shallow residential wells were sampled as part of the IRP investigations; these wells are not known to have been sampled for PFAS either.

4.3 AFFF Use and Storage at Installation

Approximately 40 gallons of Ansulite 3% AFFF remain in each of three fire trucks (E-29, E-229, and E-329), and a total of 30 gallons of Ansulite 3% AFFF is stored in 5-gallon containers in Building 321 (IMCOM 2016). During the site visit, photographs of at least five blue 5-gallon containers of 6% AFFF were provided to Arcadis by Directorate of Public Works personnel; the location of where the photographs were taken was reportedly at the Armed Forces Reserve Center building, and the containers have since been moved. Historically, the YTC Fire Department reportedly stored pallets of AFFF onsite at two

locations, Building 751 (outdoor storage) and Building 821 (indoor storage). No leaks or spills were reported at the current or former storage facilities.

Given the time period of operation, AFFF was likely used during firefighter training activities at the former FTP (YFCR-53) and what is now the Bird Bath vehicle wash rack. The YTC Fire Department indicated that if AFFF was used here during the historical training exercises, AFFF would have also been released though nozzle testing and tank flushing at the sites. Nozzle testing with AFFF is performed to ensure optimal flow and release of AFFF mixture in case of emergency use, and involves spraying AFFF through fire equipment which could result in a release to the environment if the mixture was not fully contained. From 1997 to 2004, the parking lot outside of Building 323 was utilized by the YTC fire department for quarterly refractometer AFFF solution testing, with some solution discharged to the ground. The lot reportedly may have also been used as a tank flushing area.

Additionally, the YTC Fire Department indicated that about 50 gallons of mixed AFFF solution would have been used around 2008 in response to a UH-60 helicopter crash in Range 5; an exact crash location could not be provided. YTC has a limited capacity for aircraft traffic, so crash response was not common. However, the fire department did historically operate an aircraft rescue and fire fighting vehicle, which was disposed in 2000. The fire department reportedly kept 1.5 times the amount of AFFF on hand needed to reservice the vehicle but did not recall it ever being fully reserviced due to its infrequency of use.

4.4 Fire Stations, Firefighter Training Areas, and Firefighting Activities

As described in **Sections 3.3** and **4.3**, two former firefighter training areas were identified at YTC (YFCR-53 and the Bird Bath vehicle wash rack). Firefighter training activities were conducted two to three times per year until 1987 and once in 1990. The YTC fire department provided details for former and current storage locations for AFFF and equipment testing areas as noted in **Sections 3.3** and **4.3**.

4.5 Chromium Plating Operations

No current or historical chromium plating operations were identified at YTC.

4.6 Readily Identifiable Off-Post PFAS Sources

An exhaustive search to identify all potential off-post PFAS sources (i.e., not related to operations at YTC) is not part of the PFAS PA program. However, potential off-post PFAS sources within a 5-mile radius of the installation that were identified during the records search and site visit are described below.

YTC's fire department is actively involved in fighting regional brush fires which frequently start during training operations, and the department backs up local emergency service agencies during wildfire response in the surrounding areas (i.e., Kittitas Valley, Selah, Yakima). However, wildfires are not typically responded to with AFFF.

YTC fire department personnel recalled an off-post fire response to a semi-truck crash in the Burbank Creek area west of Range 12; AFFF was used during the response, but the volume of AFFF used was

not provided. The Kittitas Valley fire department also reported responding to truck fires off-post along Interstate 82 (i.e., west of the installation, downgradient of the installation potable water wells) with Class B foams; frequency of the responses and estimated volume of AFFF used was not provided. The town of Selah has two fire departments located within 5 miles and upgradient of YTC.

4.7 Relevant Utility Infrastructure

General information regarding the installation's stormwater and wastewater management systems are discussed below. This infrastructure may influence the fate and transport of PFAS at YTC, as further detailed in **Section 5.2** as applicable.

YTC's geographic location with arid climate conditions and high evapotranspiration rates limits runoff from precipitation events; the stormwater season is considered to generally fall from mid-October through April. Stormwater from the cantonment area is managed through a series of structural control devices (e.g. ditches, swales, oil/water separators) which are designed to collect runoff and direct it to natural and man-made drainage systems. These drainages then discharge off-post; the main discharge from the cantonment area exits through Outfall 1, and consists of comingled industrial, non-industrial, and open land discharges. The YTC stormwater drainage systems ultimately or potentially discharge to the Yakima River (YTC 2015).

Pavement wash waters from permitted external building wash-downs are treated through oil/water separators, including from the North 300 Motor Pool/Training Units (i.e., where the refractometer testing solutions area is located outside of Building 323; YTC 2015). Wash rack water waste from other wash rack facilities are plumbed either to a closed-loop/recycle/cleaning system, the WWTP, a vault for containerization and sent to One Stop Yard (who handles all hazardous waste generated by YTC with the exception of those generated by the National Guard), or to a retention basin for infiltration/evaporation. The retention basins are plumbed to oil/water separators prior to discharge (none of which discharges directly to a water body; YTC 2015).

The WWTP is operated by the Directorate of Public Works staff, and its activities are covered by the National Pollutant Discharge Elimination System wastewater permit for the facility. The treatment process includes a gravity grit channel, primary and secondary sedimentation tanks, trickling filters, primary and secondary digesters, a final sedimentary tank, and ultraviolet disinfection. Sludge generated by the wastewater treatment plant is dried and transported to off-post landfills. The WWTP has a permitted effluent discharge to the Yakima River (YTC 2015).

4.8 Other Potential PFAS Sources at YTC

In addition to AFFF and chromium plating-related sources, other potential sources of PFAS may be associated with the use of some types of pesticides, car washes, engine lubricants, laundry or water proofing facilities, and photo processing facilities.

Following the document research and site visit, Arcadis did not identify AOPIs related to these other potential PFAS sources. Further discussion regarding areas not retained as AOPIs is presented in **Section 5.1**.

5 SUMMARY OF AOPIs AND AREAS RESEARCHED

The areas evaluated for potential PFAS use or storage and/or potential release to the environment at YTC were further refined during the PA process and classified either as an AOPI or non-AOPI. Of these areas, seven have been identified as non-AOPIs and three have been identified as AOPIs, in accordance with the established process for the PA program. The process used for refining these areas is presented on **Figure 5-1**, below.

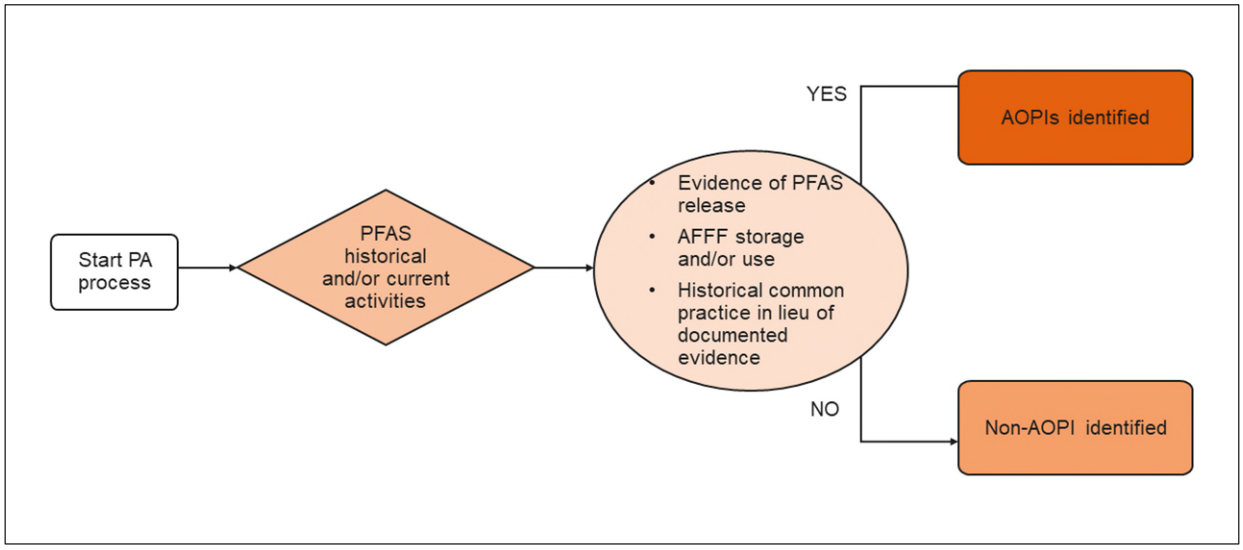

Figure 5-1: AOPI Decision Flowchart

The areas identified as non-AOPIs are presented in **Section 5.1**. The areas retained as AOPIs and their corresponding drinking water pathway CSMs are presented in **Section 5.2**. No Army Reserve/National Guard areas were identified as non-AOPIs or AOPIs at YTC.

One of the AOPIs identified during this PA overlaps with a YTC IRP site and/or Headquarters Army Environmental System (HQAES) site (i.e., the former FTP). This AOPI, overlapping IRP site identifier, HQAES number, and current site status are discussed in **Section 5.2.1**. At the time of this PA, none of the YTC IRP sites have historically been investigated or are currently being investigated for the possible presence of PFAS.

The AOPI locations and estimated aerial extent of AFFF use at each are shown on **Figure 5-2**, along with the active monitoring wells in the vicinity of each AOPI. Construction details for the monitoring wells in the vicinity of the AOPIs are included as **Appendix I**.

Data limitations identified during the PA for YTC are presented in **Section 5.3**.

5.1 Non-AOPIs

Through the analysis of information obtained during document research, personnel interviews, and/or site reconnaissance, the areas described below were categorized as non-AOPIs. These areas were previously identified as potential PFAS sources (e.g., AFFF storage, non-AFFF fire incidents, non-

chromium plating activities, car washes, auto maintenance, photo processing, pesticide use or storage, WWTPs, landfills) at YTC. However, following site research conducted for this PA, PFAS use or release was not suspected for these areas.

A brief site history for non-AOPIs and the rationale for eliminating the areas as AOPIs is presented in **Table 5-1**, below.

Table 5-1. Installation Areas Identified as Non-AOPIs

Area Description	Dates of Operation	Relevant Site History	Reason Eliminated
Building 650 – WWTP	Unknown to current	YTC operates on a closed-loop system for wastewater and some stormwater runoff from the installation. Sludge generated by the plant is dried and transported to off-post landfills. The WWTP effluent discharges to the Yakima River.	No evidence of PFAS release.
Building 751 – Vehicle Maintenance Shop	Unknown	Building formerly utilized as a storage area by the YTC fire department. Two pallets of AFFF would reportedly be stored adjacent to Conex containers under a metal cover. No spills or leaks were reported.	No evidence of PFAS release.
Building 396 – Vagabond Army Heliport	Unknown to current	No crash responses reported at the airstrip. Surface water runoff from the area is directed to the WWTP.	No evidence of PFAS release.
Building 821 – Fire Department Storage Area	Unknown	Building formerly utilized as a storage area by the YTC fire department. Approximately one pallet of AFFF was historically stored here (one pallet consisted of 27 to 36 five-gallon containers).	No evidence of PFAS release.
Building 321 – Fire Department Storage Area	Unknown to current	Two racks of AFFF including Class A and Class B foams remain in storage. Some empty Class B AFFF containers have been repurposed to store Class A foams which have been drained from other equipment and scheduled for disposal.	No evidence of PFAS release. The Class A foams stored in repurposed Class B AFFF containers have not been used elsewhere due to cross-contamination concerns.
Building 296 – Hangar	2017 to present	This building is a newly constructed hangar at Selah Airstrip. The	No evidence of PFAS release.

Area Description	Dates of Operation	Relevant Site History	Reason Eliminated
		building is equipped with a water-only deluge system.	
Former Building 2065 – Fire/Crash Rescue Station	1980s to 1990s	This building at Selah Airstrip was originally constructed to serve as a fire/crash rescue station (U.S. Army Public Health Command 2010) and was reportedly used only periodically. Personnel interviews indicated that while a crash truck was parked outside of the building and stored AFFF in its tank, the truck was never used and no leaks or spills of AFFF was reported. The building was demolished in 2016.	No evidence of PFAS release.
Doris Fire Station	Not applicable	Station was never occupied; fire trucks were sometimes temporarily parked at the station during missions only.	No evidence of PFAS release.
Building 809 – Pesticide Storage Area	Unknown to current	Mixing and storage of various pesticides in a no-outlet concrete containment structure.	No evidence of PFAS release.
Landfills	Unknown to current	Mixed use landfills for on-post waste disposal.	No evidence of receipt of AFFF or chromium plating wastes.

5.2 AOPIs and CSMs

AOPI overviews and the corresponding drinking water pathway CSM summaries for each AOPI identified during the PA process are presented in this section. Based on the documented or potential historical use, storage, or release of PFAS at the AOPIs, affected media are likely to consist of soil, groundwater, surface water, and sediment. Release and transport mechanisms include dissolution/desorption from soil to groundwater, runoff/dissolution/adsorption with surface water or stormwater, and recharge to groundwater from surface water. While other potential exposure media (i.e., soil and sediment) besides drinking water sources (i.e., groundwater and/or surface water) may be impacted by PFAS, direct ingestion via drinking water is the most likely exposure route and thus the Army's primary concern for human exposure. Therefore, the focus of the Army's PA program is on potential human exposures via drinking water ingestion. The potential for human exposures to PFAS through non-drinking water pathways has not yet been established and may be evaluated at a future date if it is determined that those pathways warrant further consideration. The CSMs presented in this report focus on drinking water pathways via groundwater and surface water that are known to be used as a source of potable water. YTC obtains drinking water via six on-post potable wells as described in **Section 2.9**; several private

residential wells and other potable water wells are installed in the vicinity of the cantonment area of YTC (**Figure 2-4**).

A groundwater exposure pathway is considered potentially complete where constituents of concern could migrate from the AOPI source area to groundwater that is used for drinking water. Otherwise, the groundwater exposure pathway is considered incomplete. The following parameters are used to determine if an AOPI source area had a potentially complete groundwater exposure pathway:

- AOPIs located upgradient or in the vicinity of drinking water sources and that have the potential to influence groundwater associated with these potable sources are considered to have a potentially complete groundwater exposure pathway for on-post drinking water receptors.
- AOPIs located outside the vicinity or downgradient of on-post potable sources (drinking water wells) are considered to have an incomplete groundwater exposure pathway for on-post receptors due to Army land controls which prevent any intrusive work without directorate of public works approval per the Master Plan and the dig permitting process.
- AOPIs that have the potential to influence groundwater that flows off post are considered to have a potentially complete exposure pathway for off-post receptors.

A surface water exposure pathway is considered potentially complete where constituents of concern could be present in a surface water body (e.g., a reservoir or large river) that serves as a potable water source. Otherwise, the surface water exposure pathway is considered incomplete. There are no on-post surface water features used as a drinking water source. Off-post, the Yakima and Columbia Rivers are known to be used as a drinking water source; while specific locations of drinking water intakes near YTC are not known, constituents are not likely to migrate from soil to these surface water features due to YTC's arid climate and ephemeral nature of on-post surface water features. Therefore, surface water is not identified as a potential exposure medium for on- or off-post receptors.

AOPI-specific drinking water pathway CSM summaries are provided below in **Tables 5-2** through **5-4** and in **Figures 5-3** through **5-4.**

5.2.1 YFCR-53 Former Fire Training Pit (HQAES Site 1214A.1050)

The YFCR-53 Former Fire Training Pit was identified as an AOPI following document research, personnel interviews, and site reconnaissance trips due to reported historical firefighter training activities, during which PFAS was likely released given the time period of operation of the site. Installation fire department staff indicated that the pit area would have also been used for nozzle and flow testing when the pit was in operation. **Figure 5-2** shows the likely areal extent of AFFF use for this AOPI.

The YFCR-53 Former Fire Training Pit site is located in the northeast portion of the cantonment area and was identified as SWMU 59 in the 1995 RCRA Facility Investigation (RFI). The site was used to practice extinguishing fires two or three times per year from an unknown start date until 1987, with a single training event in 1990. Practice events consisted of saturating an open, unlined earthen pit with water, adding and igniting 500 to 1,000 gallons of waste fuel, and then extinguishing the fire. During the 1990s, the site was used for storing stockpiles of waste sand filter material and sediments from the adjacent vehicle wash rack treatment system (i.e., Building 868 – Bird Bath Vehicle Wash Rack) as well as storing fuel bladders. An RFI was conducted in 2001 to determine the extent of petroleum impacts in soil, and

based on the results, a removal action of approximately 1,350 tons of petroleum-impacted soil was completed in 2003 (USACE 2012). The disposal location of the soil is not known; however, it has been documented that some of the excavated material was used as the excavation's own backfill. The site is currently undeveloped and is not being used or expected to be used in the future; land use controls are in place. It consists of vegetative cover (grasses and shrubs) with ephemeral surface water features nearby.

Five operable monitoring wells (FTP-1 and FTP-13 through -16) are located downgradient of the area which was impacted by petroleum, oil, and lubricants constituents; analytical groundwater and soil samples historically collected at the FTP have not been analyzed for PFAS. The monitoring well construction details are included in **Appendix I**. Shallow groundwater (i.e., encountered at 10-25 feet bgs) in this area flows southwest; the next deepest groundwater bearing unit is at approximately 150 feet bgs. The Pomona and PAIC drinking water supply wells are approximately 1 mile southwest of the AOPI (Tetra Tech 2017).

The CSM information for YFCR-53 is presented in **Table 5-2** below and on **Figure 5-3**.

Table 5-2. AOPI CSM Information Profile – YFCR-53 Former Fire Training Pit

Profile Type	Information Needs	Preliminary Assessment Findings
Site profile	AOPI site structures/ description	The ground is flat and sparsely vegetated (undeveloped) at this AOPI.
	Latitude, longitude	46.68332, -120.43929
Land use	Current/future land use	Industrial
CSM profile (**Figure 5-3**)	Source media	Soil
	Migration routes/ release mechanisms	Constituents could migrate from soil to groundwater via desorption and dissolution. Constituents are not likely to migrate from soil to surface water due to YTC's arid climate and the ephemeral nature of the on-post surface water features.
	Exposure pathways, media, and human receptors	Perched groundwater within this area flows southwest towards the on-post drinking water wells (Pomona, PAIC, and Jordan wells). However, the perched aquifer does not appear to be connected to the drinking water aquifer. Therefore, there is an incomplete exposure pathway for drinking water receptors using the on-post potable wells, and for the off-post receptors using the on-post PAIC potable well. Perched groundwater originating at this AOPI could eventually migrate off-post; therefore, there is a potentially complete

Profile Type	Information Needs	Preliminary Assessment Findings
		exposure pathway for off-post receptors.

5.2.2 Bird Bath Vehicle Wash Rack/Former Firefighter Training Area (Building 868)

The Bird Bath Wash Rack and Former Firefighter Training Area (now identified as Building 868) was identified as an AOPI following personnel interviews and site reconnaissance trips. Retired installation personnel noted historical firefighter training activities (and therefore likely AFFF use) in the area prior to construction of the wash rack facility. The area is adjacent to the YFCR-53 Former Fire Training Pit AOPI and therefore may have also likely been used as a training area. Google Earth aerial imagery indicates that the wash rack facility was not installed until after 1996; the imagery indicates a rectangular depression in 1996 in the area of the current wash rack that may have been a bermed pit.

Groundwater conditions at this site are expected to be similar to that observed at former Fire Training Pit YFCR-53: shallow groundwater (i.e., encountered at 10-25 feet bgs) in this area flows southwest, and the next deepest groundwater bearing unit is at approximately 150 feet bgs. The Pomona and PAIC drinking water supply wells are approximately 1 mile southwest of the AOPI.

The Bird Bath Wash Rack and Former Firefighter Training Area CSM information is presented in **Table 5-3** below and on **Figure 5-3**.

Table 5-3. AOPI CSM Information Profile – Bird Bath Vehicle Wash Rack/Former Firefighter Training Area (Building 868)

Profile Type	Information Needs	Preliminary Assessment Findings
Site profile	AOPI site structures/ description	The area is now a built-up, tiered concrete structure with a large, bermed asphalt drying pad on which sediments from wash rack operations accumulate. The asphalt pad has some cracking with vegetation growing through it. The northwest abutment slopes steeply toward the cantonment area and is sparsely vegetated.
	Latitude, longitude	46.68282, -120.43796
Land use	Current/future land use	Industrial
CSM profile (**Figure 5-3**)	Source media	Soil
	Migration routes/ release mechanisms	Constituents could migrate from soil to groundwater via desorption and dissolution. Constituents are not likely to migrate from soil to surface water due to YTC's arid climate and the

Profile Type	Information Needs	Preliminary Assessment Findings
		ephemeral nature of the on-post surface water features.
	Exposure pathways, media, and human receptors	Perched groundwater within this area flows southwest towards the on-post drinking water wells (Pomona, PAIC, and Jordan wells). However, the perched aquifer does not appear to be connected to the drinking water aquifer. Therefore, there is an incomplete exposure pathway for drinking water receptors using the on-post potable wells, and for the off-post receptors using the on-post PAIC well. Perched groundwater originating at this AOPI could eventually migrate off-post; therefore, there is a potentially complete exposure pathway for off-post receptors.

5.2.3 Refractometer Solutions Testing Area (Building 323)

The Refractometer Solutions Testing Area (near Building 323) was identified as an AOPI following personnel interviews and site reconnaissance trips due to the reported AFFF mixing and testing of the crash trucks' nozzles conducted by the YTC Fire Department.

East of Building 323, the asphalt parking lot was reportedly used for refractometer testing of mixed AFFF solutions from at least 1997 to 2004 (quarterly testing). The AFFF and water were mixed at this location, and some of the solution was discharged to the asphalt ground. Most of the solution reportedly dried up on the asphalt before it could flow to the ditch to the north of the parking lot; however, residual PFAS may have run off during precipitation events to the ditch (which flows to an oil-water separator that eventually leads to an outfall off-post [**Section 4.7**]). The AOPI is not associated with a previous IRP site. Shallow groundwater in this area flows southwest. Based on its proximity to the old TVR/MATES site, groundwater may be expected to be encountered at 10-45 feet bgs near this AOPI. The next encountered groundwater aquifer in the TVR/MATES sites was at the Selah interbed of the Ellensburg Formation, beneath the Pomona basalt flow with depths to water ranging 60 to 100 feet bgs; this deeper groundwater flows west toward the Yakima River. The Pomona and PAIC drinking water supply wells (whose water intakes are around 400 feet bgs) are approximately 1,000 feet northeast of the AOPI.

The Refractometer AFFF Solutions Testing Area CSM information is presented in **Table 5-4** below and on **Figure 5-4**.

Table 5-4. AOPI CSM Information Profile – Refractometer Solutions Testing Area (Building 323)

Profile Type	Information Needs	Preliminary Assessment Findings
Site profile	AOPI site structures/ description	This AOPI is a large, clear paved area to the east of current and former AFFF storage buildings. The lot

Profile Type	Information Needs	Preliminary Assessment Findings
		slopes gently north, and runoff flows into stormwater ditches and to an oil/water separator across Firing Center Road (**Figure 5-2**).
	Latitude, longitude	46.67372, -120.45573
Land use	Current/future land use	Industrial
CSM profile (**Figure 5-3**)	Source media	Paved surfaces
	Migration routes/ release mechanisms	Constituents could migrate from the paved surfaces via runoff from precipitation events to the unlined stormwater ditch to the north of the asphalt parking lot. Runoff from this AOPI would flow into the oil/water separator across Firing Center Road. Constituents could migrate to groundwater through cracks in the paved surfaces or through the unlined ditch via surface water runoff.
	Exposure pathways, media, and human receptors	Perched groundwater within this area flows southwest away from the on-post drinking water wells (Pomona, PAIC, and Jordan wells). Additionally, the perched aquifer does not appear to be connected to the drinking water aquifer. Therefore, there is an incomplete exposure pathway for drinking water receptors using the on-post potable wells, and the off-post receptors using the on-post PAIC well. Perched groundwater originating at this AOPI could eventually migrate off-post; therefore, there is a potentially complete exposure pathway for off-post receptors.

5.3 Data Limitations at YTC

The data limitations relevant to the development of this PA for PFAS at YTC are discussed below.

Records reviewed during the PA process were limited in information regarding AFFF use; procurement records of AFFF and documentation of AFFF used during crash responses or firefighter training activities were not available. Anecdotal accounts of AFFF use (and therefore likely PFAS release) were limited to available installation personnel, whose knowledge of AFFF use may have been restricted by their time spent at the installation or previous roles held that limited their relevant knowledge of potential AFFF (or other PFAS) use.

A comprehensive well survey was not completed as part of this PA, therefore the information reviewed regarding off-post wells is limited. The EDR well search report (**Appendix D**), historical site documents (Tetra Tech 2017), and online databases (Department of Ecology 2019) were referenced when identifying potential off-post drinking water receptors.

The searches for ecological receptors and off-post PFAS sources were not exhaustive and were limited to easily identifiable and readily available information evaluated during the relevant documents research, installation personnel interviews, and site reconnaissance.

The CSMs presented in this report intentionally focus on the potential for human exposure through ingestion of groundwater or surface water that is used as a source of potable water. The Army implements controls which prevent any intrusive work without directorate of public works approval per the Master Plan and the dig permitting process. Therefore, the potential for future exposures of on-post receptors through new potable well installations is considered improbable. However, these Army controls do not prevent future consumption of drinking water for land if it is no longer controlled by the Army. Potential human exposures through other environmental media (e.g., soil/airborne dust, sediment, aquatic biota) are not evaluated. The potential for human exposure to PFAS through non-drinking water exposure pathways as well as ecological receptor exposures to PFAS have not yet been established and may be evaluated at a future date if it has been determined that those pathways warrant further consideration.

Finally, the available PFAS analytical data is limited to results from on-post drinking water well sources; no data is available to identify PFAS presence or absence at the AOPIs or in off-post wells (including residential wells installed in the shallow aquifer less than a half-mile from the cantonment area). Data gaps may be addressed during a site inspection.

6 CONCLUSIONS

Arcadis conducted this PA to document PFAS releases at YTC, in accordance with, and as contracted by USACE Baltimore District. Programmatically, the Army has focused its PFAS PA efforts on two major sources of potential PFAS (including PFOS and PFOA) releases to the environment at the installations included in the contract: 1) the use of AFFF and 2) the use of mist suppressants associated with chromium plating operations. However, other sources of PFAS at the installation have been documented in this PA. Although there is currently no federal MCL defined for any PFAS, a HAL has been established for both PFOS and PFOA. A combination of document review, internet searches, interviews with installation personnel, and an installation site visit were used to identify specific areas of suspected PFAS use and releases at YTC.

A total of 10 potential areas of PFAS release were evaluated. Following the evaluation, 3 AOPIs were identified. The PFAS source types identified during this PA at YTC are listed below:

- Two former firefighter training areas (YFCR-53 Former Fire Training Pit and the Bird Bath Vehicle Wash Rack/Former Fire Training Pit Area [Building 868]), and
- A fire nozzle testing area (Refractometer Solutions Testing Area [Building 323]).

A site-specific drinking water pathway CSM was developed for each AOPI based on an assessment of existing records, personnel interviews, and site reconnaissance trips. The drinking water pathway CSMs developed for this PA did not identify any of the three AOPIs as impacting or having the potential to impact on-post drinking water receptors. However, the exposure pathway for off-post drinking water receptors is potentially complete for the three AOPIs.

Although the most recent (i.e., 2018) PFAS analytical data reportedly demonstrate non-detect concentrations of PFAS in the on-post drinking water supply wells, four PFAS (including PFOA) have been detected at low concentrations (i.e., less than the HAL) in the Pomona and PAIC wells (0.43 J ng/L and 0.53 J ng/L PFOA, respectively, in April 2016). As it has not been demonstrated that the shallow aquifer is in communication with the drinking water aquifer, it is suspected that the low-level detections of PFAS in the Pomona and PAIC wells may be due to equipment contamination (i.e., tubing, well construction materials).

Results from this PA may be used to determine if a site inspection for PFAS is warranted at YTC.

7 REFERENCES

Army. 2018. Army Guidance for Addressing Releases of Per- and Polyfluoroalkyl Substances. September 4. Available online at: https://www.fedcenter.gov/admin/itemattachment.cfm?attachmentid=1150.

Department of Defense (DoD), Department of the Army. 2010. Fort Lewis Grow the Army Final Environmental Impact Statement: Chapter 5 Affected Environment - Yakima Training Center. July.

DoD. 2017. Annex F to Fragmentary Order 01, Operations Order 16-088. May.

Department of Ecology, State of Washington. 2019. Washington State Well Report Viewer. Available online at: https://fortress.wa.gov/ecy/wellconstruction/map/WCLSWebMap/default.aspx.

Installation Management Command (IMCOM). 2016. Annex A to Operations Order 16-040. April.

Interstate Technology Regulatory Council. 2017. History and Use of Per-and Polyfluoroalkyl Substances (PFAS). November. Available online at: https://pfas-1.itrcweb.org/wp-content/uploads/2017/11/pfas_fact_sheet_history_and_use__11_13_17.pdf.

Science Applications International Corporation (SAIC). 1995. Final Resource Conservation and Recovery Act Facility Assessment Report, U.S. Army Yakima Training Center. September.

Shapiro and Associates. 1991. Preliminary Assessment for the Yakima Training Center, Yakima, Washington. February.

Tetra Tech. 2017. Final Groundwater Monitoring Report: Fire Training Pit and Tracked Vehicle Repair/Old Mobilization and Training Equipment Site, Joint Base Lewis-McChord and Yakima Training Center, Yakima, Washington. June.

U.S. Army Corps of Engineers (USACE). 2012. Periodic Review Report, Yakima Training Center, Yakima, Washington. September.

U.S. Army Public Health Command. 2010. Environmental Baseline Survey No. 38-EH-0DEC-10, Proposed Tactical Unmanned Aircraft System Facility, Yakima Training Center, Selah Airstrip, Yakima, Washington. September.

United States Environmental Protection Agency (USEPA). 1991. Guidance for Performing Preliminary Assessments Under CERCLA. EPA/540/G-91/013. September. Available online at: https://semspub.epa.gov/work/11/157081.pdf.

USEPA. 2016a. Lifetime Health Advisories and Health Effects Support Documents for Perfluorooctanoic Acid and Perfluorooctane Sulfonate. EPA-HQ-OW-2014-0138; FRL-9946-91-OW. Federal Register/ Vol. 81. No. 101. May 25. Available online at: https://www.govinfo.gov/content/pkg/FR-2016-05-25/pdf/2016-12361.pdf.

USEPA. 2016b. Memorandum from the Office of Ground Water and Drinking Water: Clarification about the Appropriate Application of the PFOA and PFOS Drinking Water Health Advisories. November 15. Available online at: https://www.epa.gov/sites/production/files/2016-11/documents/clarification_memo_pfoapfos_dw_has.pdf.

Yakima Training Center (YTC). 2003. Yakima Training Center Well Data. June.

YTC. 2015. Storm Water Pollution Prevention Plan for Joint Base Lewis McChord YTC. October.

YTC. 2017. Army Defense Environmental Restoration Program, Installation Action Plan, Fiscal Year 2016. June.

TABLES



Table 2-1: Potable Well Construction Details
USAEC PFAS Preliminary Assessment
Yakima Training Center, WA

Well Identification	Building Location	Basin	Easting	Northing	Casing Depth (ft bgs)	Total Depth (ft bgs)	Approximate Static Water Level (ft bgs)
Badger Pocket/ Badger Gap	P-U084E	Yakima	708607.6875 707116.5087	5192417.0000 5192944.1759	490	510	175
Bowers	P-0860	Yakima	696344.7162	5173298.4509	241	541	162
Dead Truck Farm	P-0020	Yakima	707154.0000	5203249.0000	40	150	53
Doris	P-3002	Columbia	728443.7002	5194962.1377	580	580	435
Exit 11	P-2239	Yakima	701394.5625	5188940.0000	200	580	289
Hester	NA	Yakima	703211.0454	5172606.5475	315	585	244
Jordan	P-0551 (P-0550)	Yakima	695149.8483	5171842.6186	365	617	53
MPRC	P-U084B	Columbia	717131.3750	5185002.5000	1300	1311	1005
North Filey Road	P-0010	Columbia	730923.2891	5167831.9164	40	950	533
PAIC	P-0840	Yakima	694859.3956	5172220.3995	(NA - similar to Pomona well*)		
Pomona	P-0829	Yakima	694871.1001	5172244.3853	353	407	artesian
Range 19	P-2229	Yakima	706162.6875	5184387.0000	135	425	93
Range 55	P-2555	Yakima	718105.7771	5168615.0850	105	135	72
Range Control	P-1804	Yakima	703217.6792	5172521.3933	281	302	266
Selah Airstrip	P-2060	Yakima	704259.7500	5176188.0000	73	91	47
YRS	P-1721	Yakima	701889.5431	5172927.9990	307	602	324

Acronyms:
bgs – below ground surface
ft – feet
MPRC – Multi-Purpose Range Complex
PAIC – Pamona Artesian Irrigaion Company
TOC – top of casing
YRS – Yakima Research Station

Sources:
Data table: Yakima Training Center. 2003. Yakima Training Center Well Data. June.
*Construction details not provided on source table noted above. Additional information regarding PAIC well construction is as provided by the United States Army Corps of Engineers in the 2012 Periodic Review Report, Yakima Training Center, Yakima, Washington.

Table 4-1. Historical PFAS Analytical Results
USAEC PFAS Preliminary Assessment
Yakima Training Center, WA

Well ID		Pomona (Bldg 829)	Bowers (Bldg 860)	Jordan (Bldg 550)	MPRC (Bldg 84B)	Badger Gap (Bldg 2110)	YRS (Bldg 1901)
Sample ID		YTC_GW_991042 PomonaWell_FW	YTC_GW_991042 BowersWell_FW	YTC_GW_991042 JordanWell_FW	YTC_GW_07035T MPRCWell_FW	YTC_GW_070349 BadgerGap_FW	YTC_GW_07029LY RSBLDG1901_FW
Laboratory		EEA	EEA	EEA	EEA	EEA	EEA
Sample Date		10/26/2016	10/25/2016	10/26/2016	10/25/2016	10/25/2016	10/26/2016
PFAS (ng/L)	**HAL**						
Perfluorobutanesulfonic acid (PFBS)	--	< 2.0	< 2.0	< 2.0	< 2.0	< 2.0	< 2.0
Perfluoroheptanoic acid (PFHpA)	--	< 2.0	< 2.0	< 2.0	< 2.0	< 2.0	< 2.0
Perfluorohexanesulfonic acid (PFHxS)	--	< 2.0	< 2.0	< 2.0	< 2.0	< 2.0	< 2.0
Perfluorooctanoic acid (PFOA)	70	< 2.0	< 2.0	< 2.0	< 2.0	< 2.0	< 2.0
Perfluorononanoic acid (PFNA)	--	< 2.0	< 2.0	< 2.0	< 2.0	< 2.0	< 2.0
Perfluorooctanesulfonic acid (PFOS)	70	< 2.0	< 2.0	< 2.0	< 2.0	< 2.0	< 2.0

Notes and Acronyms:

1. All data and qualifier definitions are as provided in laboratory analytical reports.

-- = not applicable
< = concentration not detected greater than the noted method reporting limit
Bldg = building
EEA = Eurofins Eaton Analytical
HAL = 2016 United States Environmental Protection Agency Health Advisory Level of 70 ng/L for PFOS, PFOA, or the sum of PFOS and PFOA
MPRC = Multi-purpose Range Complex
ng/L = nanograms per liter
PFAS = per- and polyfluoroalkyl substances
YRS = Yakima Research Station

FIGURES

USAEC PFAS Preliminary Assessments
Yakima Training Center, WA



Figure 2-1
Site Location

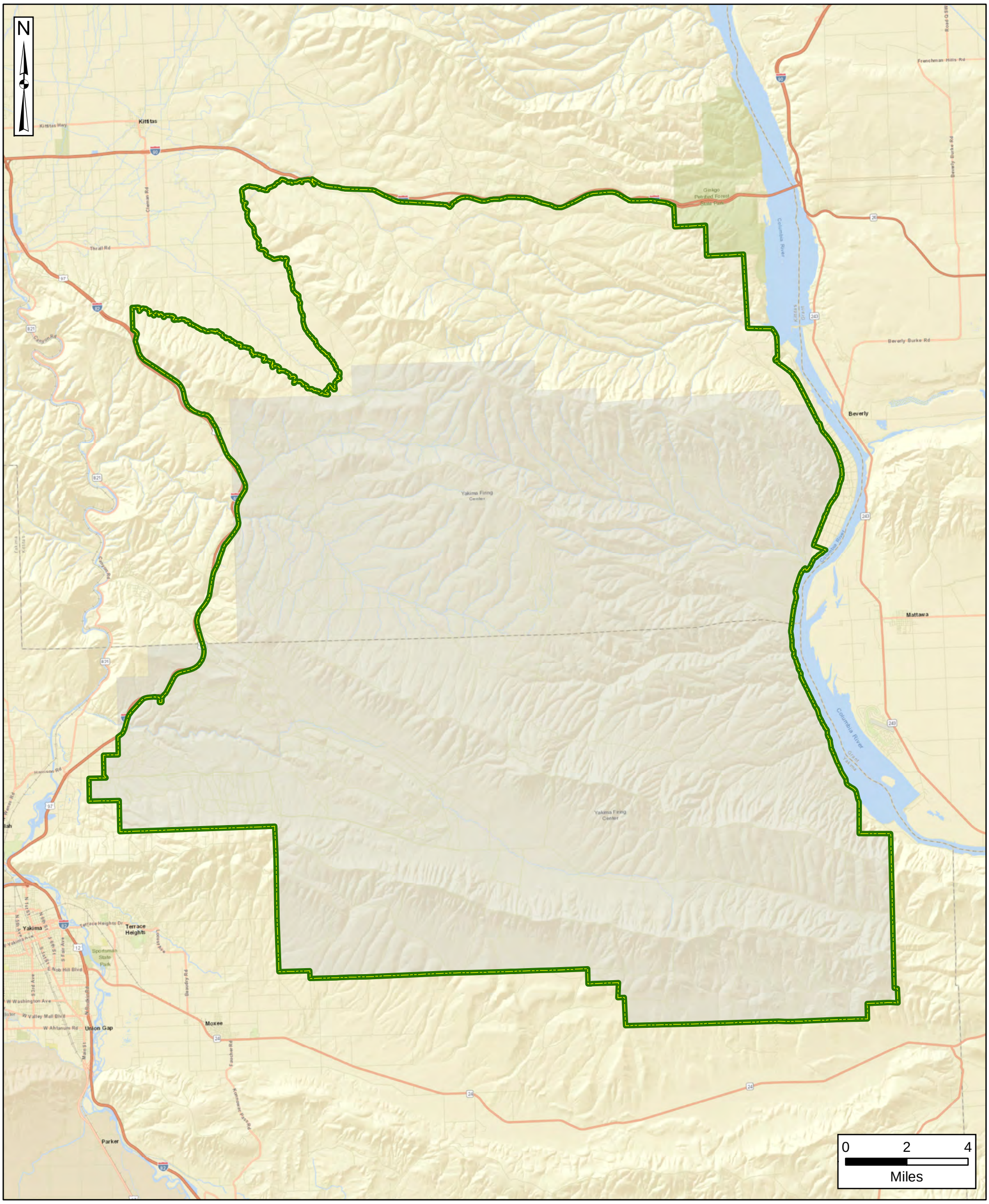

Installation Boundary

Data Sources:
Yakima Training Center, GIS Data, 2018
ESRI ArcGIS Online, Street Map Data

Coordinate System:
WGS 1984, UTM Zone 10 North

USAEC PFAS Preliminary Assessments
Yakima Training Center, WA

Figure 2-2
Site Layout

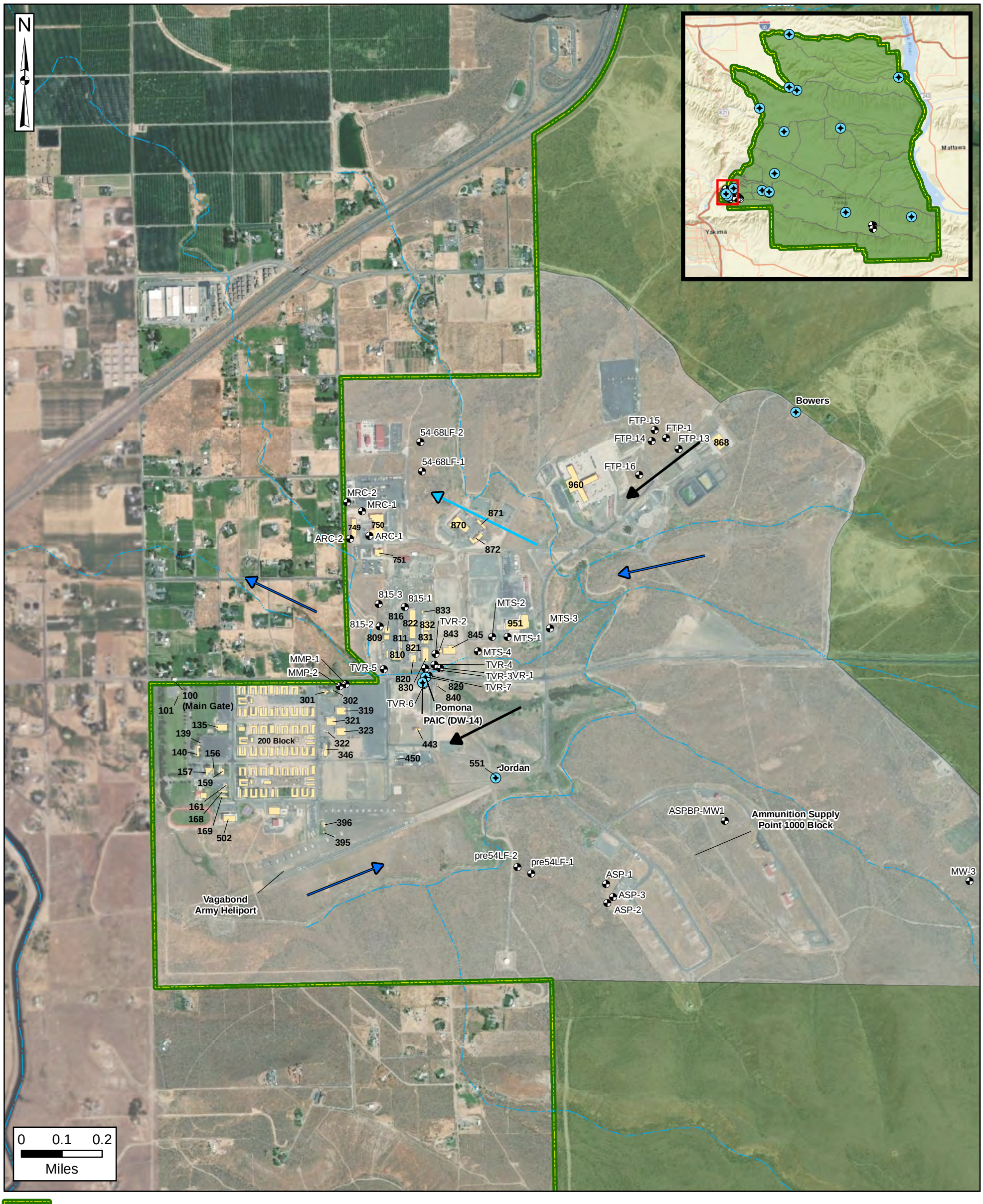

Installation Boundary
Cantonment Area
Range/Training Area
Building
Potable Water Well
Monitoring Well
River/Stream (Perennial)
River/Stream (Intermittent)
Canal/Ditch
Surface Water Flow Direction
Potable Groundwater Flow Direction
Perched Groundwater Flow Direction

Data Sources:
Yakima Training Center, GIS Data, 2018
ESRI ArcGIS Online, Aerial Imagery

Coordinate System:
WGS 1984, UTM Zone 10 North

USAEC PFAS Preliminary Assessments
Yakima Training Center, WA

Figure 2-3
Topography Map

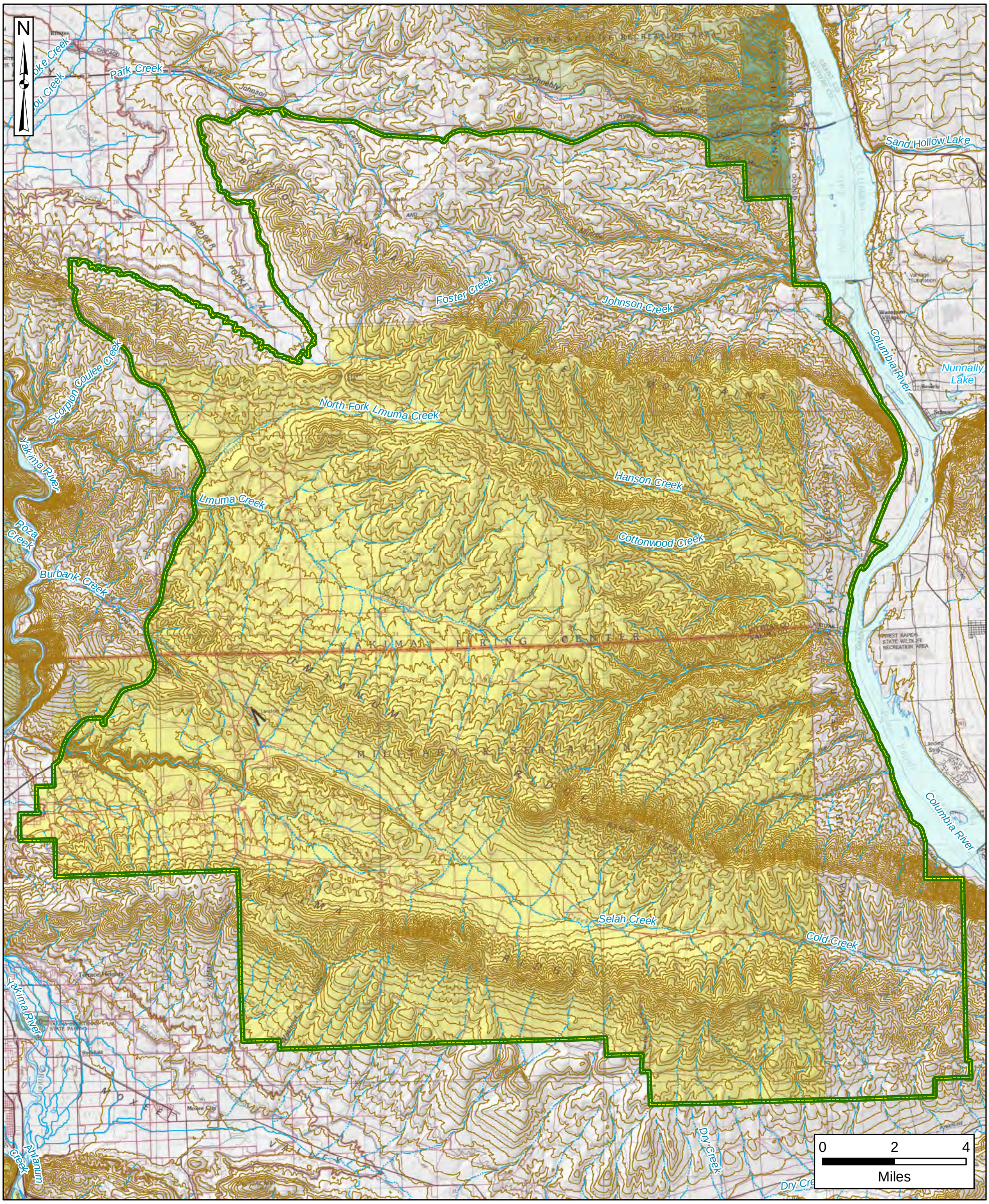

Installation Boundary
Elevation Contour (100 ft)
River/Stream (Perennial)
River/Stream (Intermittent)
Water Body

Data Sources:
Yakima Training Center, GIS Data, 2018
ESRI ArcGIS Online, Topo Map

Coordinate System:
WGS 1984, UTM Zone 10 North

USAEC PFAS Preliminary Assessments
Yakima Training Center, WA

Figure 2-4
Off-site Potable Well Locations

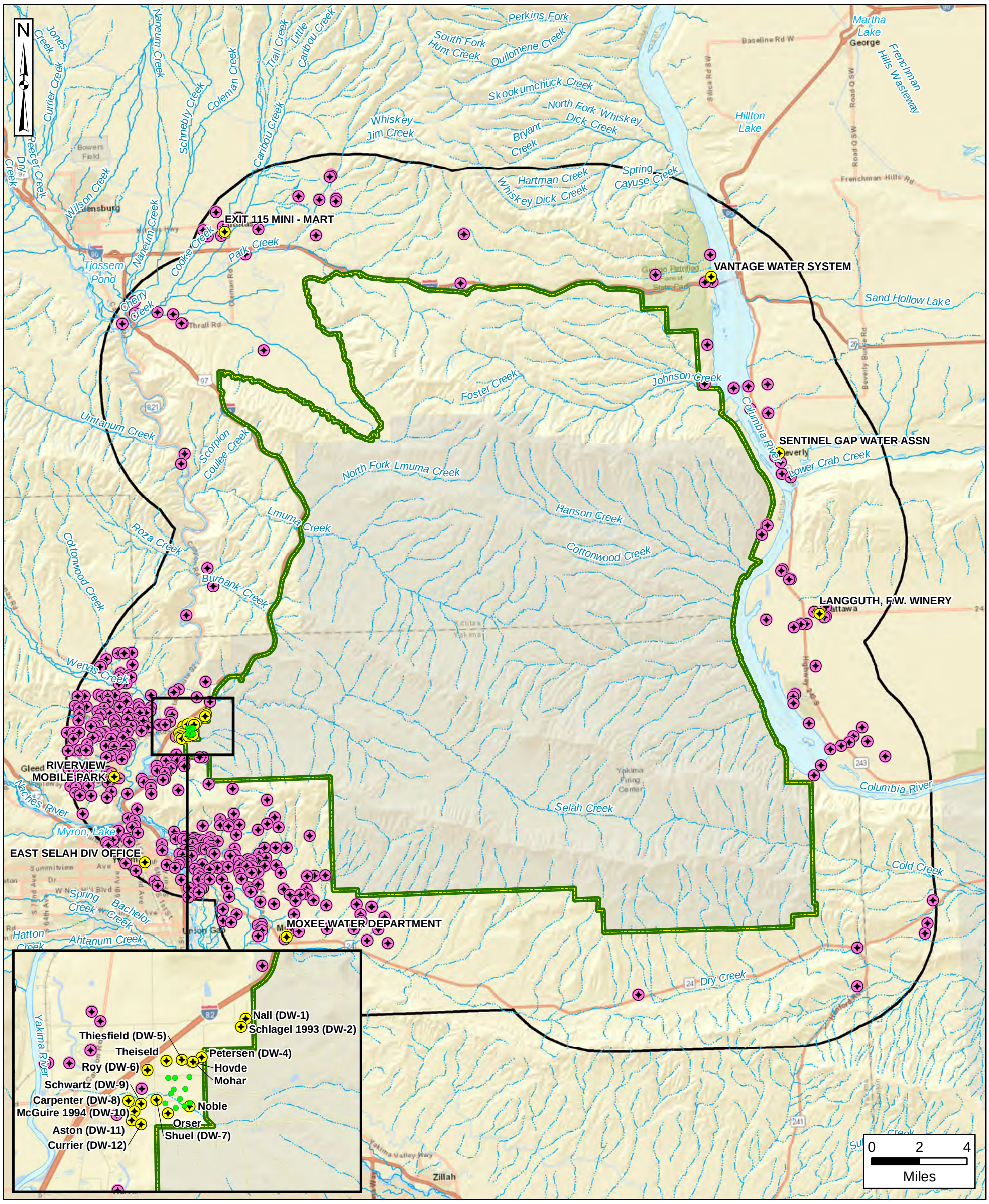

Installation Boundary
5-Mile Radius
River/Stream (Perennial)
River/Stream (Intermittent)
Water Body

Public Supply Well
State Supply Well
Residential Supply Well*

*Location of residential wells are as provided in the Final Groundwater Monitoring Report: Fire Training Pit and Tracked Vehicle Repair/Old Mobilization and Training Equipment Site, Joint Base Lewis-McChord and Yakima Training Center, Yakima, Washington (Tetra Tech, 2017).

Data Sources:
Yakima Training Center, GIS Data, 2018
ESRI ArcGIS Online, Street Map Data

Coordinate System:
WGS 1984, UTM Zone 10 North

USAEC PFAS Preliminary Assessments
Yakima Training Center, WA

Figure 5-2
AOPI Locations and Extent of AFFF Use

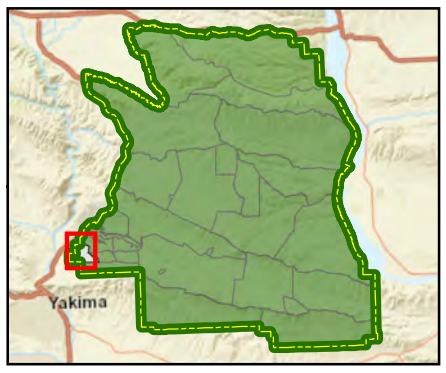

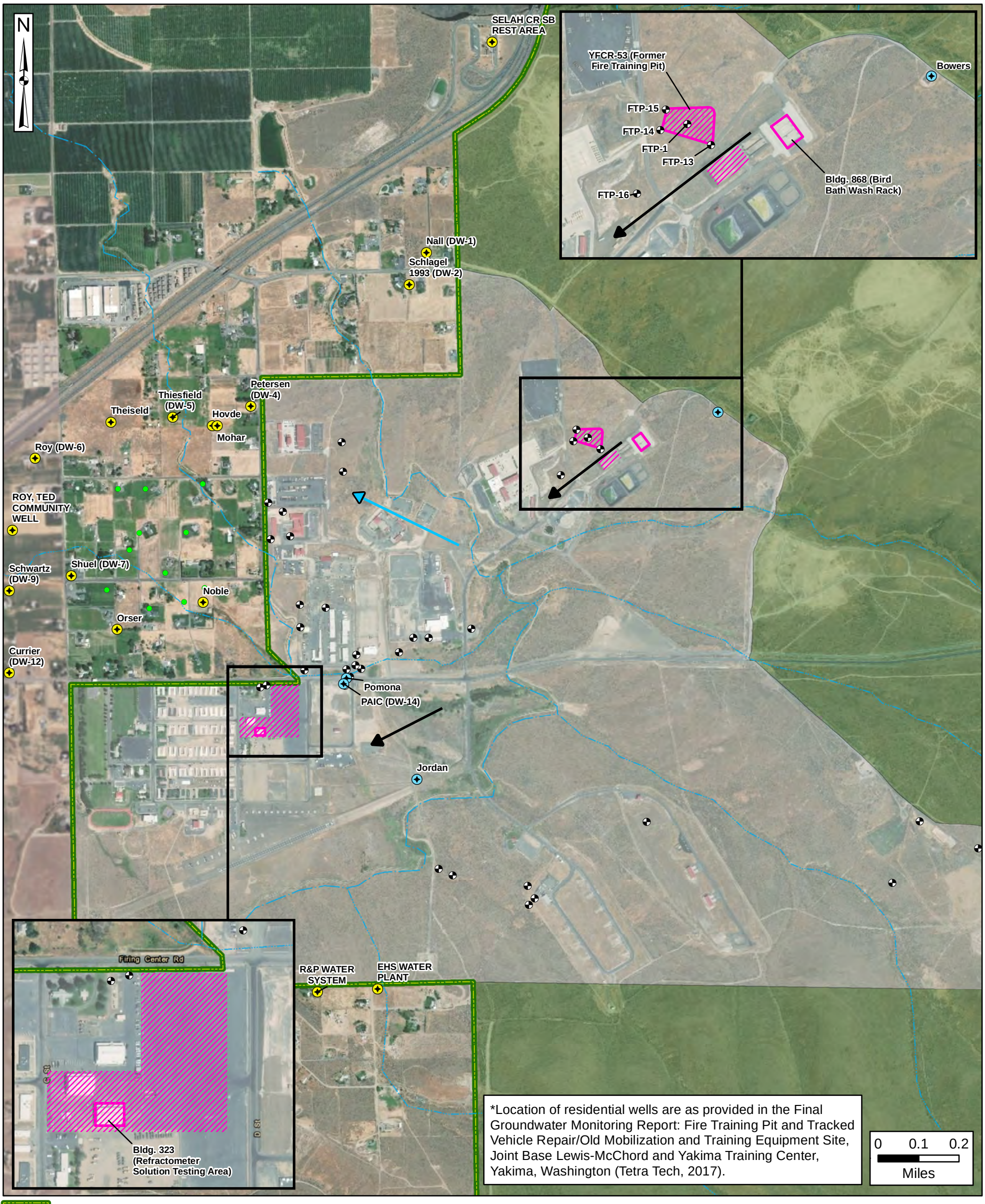

- Installation Boundary
- Cantonment Area
- Range/Training Area
- AOPI
- AFFF Use Area
- Monitoring Well
- Drinking Water Well (On-Installation)
- Water Supply Well (Off-Installation)
- Residential Supply Well*
- River/Stream (Perennial)
- River/Stream (Intermittent)
- Canal/Ditch
- Potable Groundwater Flow Direction
- Perched Groundwater Flow Direction

AFFF = Aqueous Film-Forming Foam
AOPI = Area of Potential Interest
Bldg. = building

Data Sources:
Yakima Training Center, GIS Data, 2018
ESRI ArcGIS Online, Aerial Imagery

Coordinate System:
WGS 1984, UTM Zone 10 North



ARCADIS

Conceptual Site Model for Drinking Water Pathway - YFCR-53 Former Fire Training Pit and Bird Bath
USAEC PFAS Preliminary Assessment
Yakima Training Center, Washington

Figure 5-3

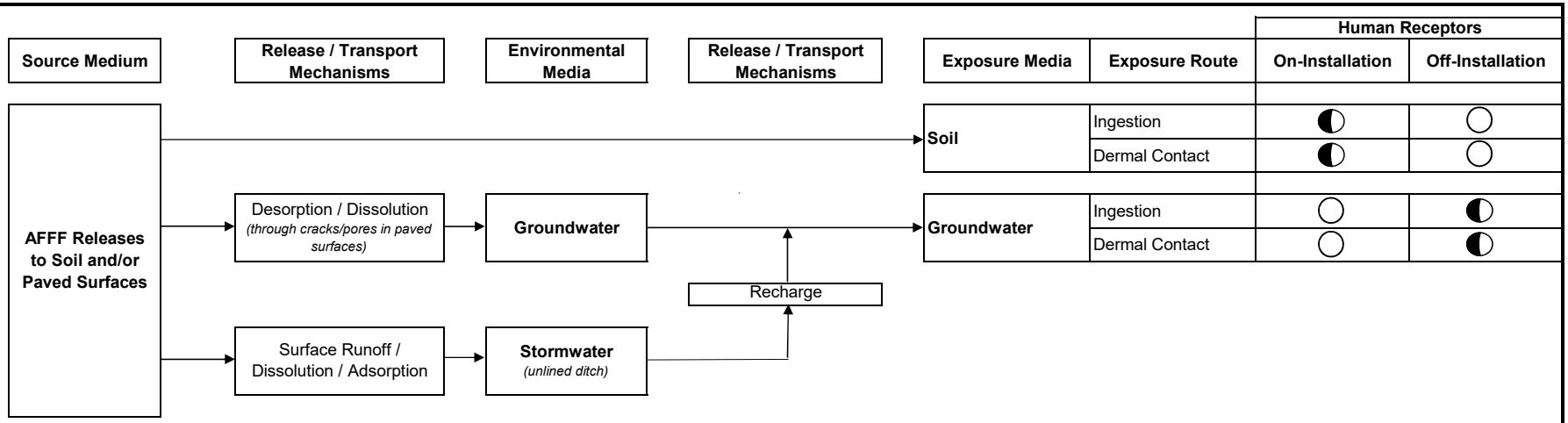

ARCADIS

Conceptual Site Model for Drinking Water Pathway - Refractometer Testing Area Building 323
USAEC PFAS Preliminary Assessment
Yakima Training Center, Washington

Figure 5-4

APPENDIX A

Antiterrorism/Operations Security Review Cover Sheet



U.S. Army Corps of Engineers

CONTRACT REQUIREMENTS PACKAGE

ANTITERRORISM/OPERATIONS SECURITY REVIEW COVER SHEET

For use of this form, see AR 525-13, ALARACT 015/2012; and USACE OPORD 2013-74; the proponent agency is CECO-P.

SECTION I - CONTRACT INFORMATION

1. CONTRACT TITLE	2. LOCATION
US Army Environmental Command Preliminary Assessments (PAs) of Perfluorooctane Sulfonate (PFOS)	Nationwide
3. SOLICITATION/CONTRACT NO.	4. CLASS APPROVAL REQUEST NUMBER
W912DR-13-D-0019	

5. CONTRACT TYPE

☐ Construction ☐ IDIQ ☒ MATOC ☐ SATOC ☐ Service ☐ Supply ☐ Task Order

☐ Other (*specify*)

SECTION II - PURPOSE

Part A. Purpose of cover sheet is to document the review of the requirements package performance work statement (PWS)/statement of work (SOW)/ statement of requirements (SOR) for antiterrorism (AT) and other related protection matters to include, but not limited to: operation security (OPSEC), information assurance (IA), physical security, law enforcement, intelligence and foreign disclosure. **Army policy requirement:** A Signed AT/OPSEC cover sheet is required to be included in all requirements packages except for supply contracts under the simplified acquisition level threshold ($150K), field ordering officer actions and Government purchase card purchases. Local policy may require this form for supply contracts under the simplified acquisition level threshold based on risk and threat. **Mandatory review and signatures**: The organizational Antiterrorism Officer (ATO) and OPSEC Officer must review each requirements package, unless a signed class approval request form is completed, prior to submission to the supporting contracting activity to include coordination with other staff review as appropriate. If the requiring activity (RA) does not have an ATO or OPSEC Officer, the first ATO and OPSEC Officer in the chain of command will review the contract for AT/OPSEC considerations.

SECTION III - STANDARD CONTRACT LANGUAGE

Part B. Standard Contract Language and/or Additional PWS/SOW/SOR Language. The applicability of each requirement must be considered and each block must be checked "Yes" or "N/A". If the standard PWS/SOW/SOR language text found in Section VIII. of this form is sufficient to meet specific contract request requirements, check "Yes" in block below and include this language in the PWS/SOW/SOR. If the standard PWS/SOW/SOR language applies, but is not in of itself sufficient, check "Yes" and include both the standard language and additional contract specific language in the PWS/SOW/SOR. If standard PWS/SOW/SOR language text does not apply, check "N/A".

SECTION IV - REQUIRED CLAUSES

Required Clause(s) (*see Section VIII for sample language*)	YES	N/A
1. AT Level I training *(general).*	☒	☐
2. Access and General Protection/Security Policy and Procedures.	☒	☐
2a. Contractors requiring Common Access Card (CAC).	☒	☐
2b. Contractors who do not require CAC, but require access to a Department of Defense (DoD) facility or installation.	☒	☐
3. AT Awareness training for contractor personnel traveling overseas.	☒	☐
4. iWATCH and/or CorpsWatch training.	☒	☐
5. Access to government information systems.	☐	☒
6. OPSEC SOP/Plan requirements.	☒	☐
7. Requirement for OPSEC training.	☒	☐
8. Information assurance/information technology training.	☐	☒
9. Information assurance/information technology training certification.	☐	☒
10. Contractors Authorized to Accompany the Force (OCONUS).	☐	☒
11. Contract requires performance or delivery in a foreign country (OCONUS).	☐	☒
12. Handling/Access to Classified Information.	☐	☒
13. Will be escorted in areas where they may be exposed to classified and/or sensitive materials.	☐	☒
14. Contractor Company to obtain a Facility Clearance and individual clearances at the appropriate level.	☐	☒

15. Pre-screen candidates using E-Verify Program.	☐	☒
16. For contracts requiring armed security guards.	☐	☒
17. Threat Awareness Reporting Program (TARP) training.	☐	☒

SECTION V - REMARKS

1. CONTRACT TITLE	2. LOCATION
US Army Environmental Command Preliminary Assessments (PAs) of Perfluorooctane Sulfonate (PFOS)	Nationwide
3. SOLICITATION/CONTRACT NO.	4. CLASS APPROVAL REQUEST NUMBER
W912DR-13-D-0019	

5. CONTRACT TYPE

☐ Construction ☐ IDIQ ☒ MATOC ☐ SATOC ☐ Service ☐ Supply ☐ Task Order

☐ Other (*specify*) _____

SECTION VI - ANTITERRORISM REVIEWER'S SIGNATURE

I am ATO Level II certified and I have reviewed the requirements package and understand my responsibilities IAW Army Regulation 525-13, Antiterrorism.

1. TYPED OR PRINTED NAME	2. RANK/CIVILIAN GRADE	3. PHONE NUMBER
Pratya Siriwat	GS14	210-466-1656
4. SIGNATURE	5. DATE	
SIRIWAT.PRATYA.1159129710 Digitally signed by SIRIWAT.PRATYA.1159129710 Date: 2018.07.27 16:19:09 -05'00'	2018-07-27	

SECTION VII - OPERATIONS SECURITY REVIEWER'S SIGNATURE

I am OPSEC Level II certified and have reviewed the requirements package to ensure that there are no OPSEC concerns regarding the release and/or publication of attached documentation to public forums as well as to determine OPSEC requirements for the Contractor, and understand my responsibilities IAW Army Regulation 530-1, Operations Security.

1. TYPED OR PRINTED NAME	2. RANK/CIVILIAN GRADE	3. PHONE NUMBER
Pratya Siriwat	GS14	210-466-1656
4. SIGNATURE	5. DATE	
SIRIWAT.PRATYA.1159129710 Digitally signed by SIRIWAT.PRATYA.1159129710 Date: 2018.07.27 16:19:45 -05'00'	2018-07-27	

SECTION VIII - STANDARD CONTRACT PROVISION AND CLAUSE TEXT APPLICABILITY AND/OR ADDITIONAL PWS/SOW/SOR LANGUAGE

(*To access a Word version of page 3 and 4 for this form please click on the attachment icon on the left of the form*)

1. **AT Level I Training.** This provision/contract text is for contractor employees with an area of performance within an Army controlled installation, facility or area. **Proposed language:** "All contractor employees, to include subcontractor employees, requiring access to Army installations, facilities, controlled access areas, or require network access, shall complete AT Level I awareness training within 30 calendar days after contract start date or effective date of incorporation of this requirement into the contract, whichever is applicable. Upon request, the contractor shall submit certificates of completion for each affected contractor employee and subcontractor employee, to the COR or to the contracting officer (if a COR is not assigned), within 5 calendar days after completion of training by all employees and subcontractor personnel. AT Level I awareness training is available at the following website: http://jko.jten.mil/courses/atl1/launch.html; or it can be provided by the RA ATO in presentation form which will be documented via memorandum."

2. **Access and General Protection/Security Policy and Procedures**. This standard language text is for contractor employees with an area of performance within an Army controlled installation, facility or area. **Proposed language**: "All contractor and all associated sub-contractors employees shall comply with applicable installation, facility and area commander installation/facility access and local security policies and procedures (provided by government representative). The contractor shall also provide all information required for background checks to meet installation/facility access requirements to be accomplished by installation Provost Marshal Office, Director of Emergency Services or Security Office. Contractor workforce must comply with all personal identity verification requirements (FAR clause 52.204-9, Personal Identity Verification of Contractor Personnel) as directed by DOD, HQDA and/or local policy. In addition to the changes otherwise authorized by the changes clause of this contract, should the Force Protection Condition (FPCON) at any installation or facility change, the Government may require changes in contractor security matters or processes."

2a. **For contractors requiring Common Access Card (CAC).** Before CAC issuance, the contractor employee requires, at a minimum, a favorably adjudicated National Agency Check with Inquiries (NACI) or an equivalent or higher investigation in accordance with Army Directive 2014-05 and Homeland Security Presidential Directive-12 (HSPD-12). **Proposed language:** "The contractor and all sub-contractors employees will be issued a CAC only if duties involve one of the following: (1) Both physical access to a DoD facility and access, via logon, to DoD networks on-site or remotely; (2) Remote access, via logon, to a DoD network using DoD-approved remote access procedures; or (3) Physical access to multiple DoD facilities or multiple non-DoD federally controlled facilities on behalf of the DoD on a recurring basis for a period of 6 months or more. At the discretion of the sponsoring activity, an interim CAC may be issued based on a favorable review of the FBI fingerprint check and a successfully scheduled NACI at the Office of Personnel Management."

2b. **For contractors who do not require CAC, but require access to a DoD facility or installation**. **Proposed language**: Contractor and all associated sub-contractors employees shall comply with adjudication standards and procedures using the National Crime Information Center Interstate Identification Index (NCIC-III) and Terrorist Screening Database (TSDB) (Army Directive 2014-05 / AR 190-13), applicable installation, facility and area commander installation/facility access and local security policies and procedures (provided by government representative, as NCIC and TSDB are available), or, at OCONUS locations, in accordance with status of forces agreements and other theater regulations.

3. **AT Awareness Training for Contractor Personnel Traveling Overseas**. This standard language text required US based contractor employees and associated sub-contractor employees to make available and to receive government provided area of responsibility (AOR) specific AT awareness training as directed by AR 525-13 (Antiterrorism). Specific AOR training content is directed by the combatant commander with the unit ATO being the local point of contact. **Proposed language**: "All US based contractor employees and associated sub-contractor employees traveling overseas will receive the government provided AOR specific AT awareness training. The documentation of training completion must be provided to the COR prior to departure."

4. **Suspicious Activity Reporting Training (e.g.** iWATCH, CorpsWatch, or See Something, Say Something**).** This standard language is for contractor employees with an area of performance within an Army controlled installation, facility or area. **Proposed language:** "The contractor and all associated sub-contractors shall receive a brief/training (provided by the RA) on the local suspicious activity reporting program. This locally developed training will be used to inform employees of the types of behavior to watch for and instruct employees to report suspicious activity to the project manager, security representative or law enforcement entity. This training shall be completed within 30 calendar days of contract award and within 30 calendar days of new employees commencing performance with the results reported to the COR NLT 5 calendar days after the completion of the training."

5. **Contractor Employees Who Require Access to Government Information Systems.** This standard language text is for contractor employees with access to government info system. **Proposed language:** "All contractor employees with access to a government info system must be registered in the Army Training Certification Tracking System (ATCTS) at commencement of services, and must successfully complete the DOD Information Assurance Awareness prior to access to the information systems and then annually thereafter in accordance with personnel security standards listed in AR 25-2 (Information Assurance), an appropriate background investigation will be conducted prior to accessing the government information systems."

6. **For Contracts that Require an OPSEC Standing Operating Procedure/Plan.** This standard language text is for contractor employees with an area of performance for classified contracts or if the contract employee has access or responsibility to protect critical information. The Contractor, in collaboration with RA OPSEC Officer, shall develop an OPSEC Standard Operating Procedure (SOP)/Plan within 90 calendar days of contract award per AR 530-1 (Operations Security). **Proposed language:** "The Contractor shall develop an OPSEC SOP/Plan within 90 days of contract award. The OPSEC SOP/Plan must be reviewed and approved by the RA OPSEC Officer. The SOP/Plan will include the government's critical information, why it needs to be protected, where it is located, who is responsible for it and how to protect it. In addition, the contractor shall identify an individual who will be an OPSEC Coordinator."

7. **For Contracts that Require OPSEC Training.** Per AR 530-1, (Operations Security) contractor employees must complete Level I OPSEC Training within 30 calendar days of contract award. **Proposed language**: "All new contractor employees will complete Level I OPSEC Training within 30 calendar days of their reporting for duty. Additionally, all contractor employees must complete annual OPSEC awareness training. The contractor shall submit certificates of completion for each affected contractor and subcontractor employee, to the COR or to the contracting officer (if a COR is not assigned), within 5 calendar days after completion of training. OPSEC awareness training is available at the following websites: https://www.iad.gov/ioss/ or http://www.cdse.edu/catalog/operations-security.html; or it can be provided by the RA OPSEC Officer in presentation form which will be documented via memorandum."

8. **For Information assurance (IA)/information technology (IT) training.** This standard language text is for contract employees who need network access and/or working IA/IT functions. **Proposed language**: "All contractor employees and associated sub-contractor employees must complete the DoD IA awareness training before issuance of network access and annually thereafter. All contractor employees working IA/IT functions must comply with DoD and Army training requirements in DoDD 8570.01, DoD 8570.01-M and AR 25-2 within six months of employment."

9. **For information assurance (IA)/information technology (IT) certification.** Per DoD 8570.01-M , DFARS 252.239.7001 and AR 25-2, the contractor employees supporting IA/IT functions shall be appropriately certified upon contract award. The baseline certification as stipulated in DoD 8570.01-M must be completed upon contract award. **Proposed language:** "All contractor employees supporting IA/IT functions shall be appropriately certified upon contract IAW DoD 8570.01-M, DFARS 252.239-7001 and AR 25-2. The baseline certification as stipulated in DoD 8570.01-M must be completed upon contract award."

10. **For Contractors Authorized to Accompany the Force.** DFARS Clause 252.225-7040, Contractor Personnel Authorized to Accompany U.S. Armed Forces Deployed Outside the United States. The clause shall be used in solicitations and contracts that authorize contractor personnel to accompany US Armed Forces deployed outside the US in contingency operations; humanitarian or peacekeeping operations; or other military operations or exercises, when designated by the combatant commander. **Proposed language**: "All contractor employees shall ensure the following AT/OPSEC requirements are met prior to deploying personnel authorized to accompany U.S. Armed Forces outside the United States; to include compliance with laws, regulations, pre-deployment requirements, and required training in accordance with combatant command guidance."

11. **For Contracts Requiring Performance or Delivery in a Foreign Country.** DFARS Clause 252.225-7043, Antiterrorism/Force Protection for Defense Contractors Outside the US. The clause shall be used in solicitations and contracts that require performance or delivery in a foreign country. This clause applies to both contingencies and non-contingency support. **Proposed language:** "All non-local contracting personnel will comply with theater clearance requirements and allows the combatant commander to exercise oversight to ensure the contractor's compliance with combatant commander and subordinate task force commander policies and directives."

12. **For Contracts That Require Handling or Access to Classified Information.** This clause involves access to classified information, i.e. “Confidential,” “Secret,” or “Top Secret”. **Proposed language**: "Contractor shall comply with AR 380-67 (Personnel Security Program) and Homeland Security Presidential Directive 12 (Policy for a Common Identification Standard for Federal Employees and Contractors) as well as FAR 52.204-2, Security Requirements. Additionally, Contractors must comply with - (1) The Security Agreement (DD Form 441), including the National Industrial Security Program Operating Manual (DoD 5220.22-M); any revisions to DOD 5220.22-M, notice of which has been furnished to the contractor. For classified contracts, the DD Form 254 will be attached with the contract."

13. **Will be escorted in areas where they may be exposed to classified and/or sensitive materials and/or sensitive or restricted areas.** The contractor will coordinate with the COR and/or the facility security office for access when required. (Use when security clearances are not required, i.e. facility repair or construction). **Proposed language**: "All contract employees, including subcontractor employees who are not in possession of the appropriate security clearance or access privileges, will be escorted in areas where they may be exposed to classified and/or sensitive materials and/or sensitive or restricted areas."

14. (FOR CLASSIFIED CONTRACTS ONLY) **Contractor Company to obtain a Facility Clearance and individual clearances at the appropriate level. Proposed language:** "The Prime Contractor Company must have a Facility Clearance (FCL) at the appropriate level (IAW the NISPOM DOD 5220.22-M and AR 380-49) prior to the start of the contract awarded period of performance. Contractor personnel performing work under this contract must have the required security clearance, per AR 380-67, at the appropriate level at the start of the period of performance. Security Clearances and FCL requirements are required to be maintained for the life of the contract IAW the DD Form 254 attached to the contract. If no FCL, the supporting Government Contracting Activity will sponsor the prime contract company in obtaining the FCL."

15. **Pre-screen candidates using E-Verify Program. Proposed language:** "The Contractor must pre-screen Candidates using the E-verify Program (http://www.uscis.gov/e-verify) website to meet the established employment eligibility requirements. The Vendor must ensure that the Candidate has two valid forms of Government issued identification prior to enrollment to ensure the correct information is entered into the E-verify system. An initial list of verified/eligible Candidates must be provided to the COR no later than 3 business days after the initial contract award." *When contracts are with individuals, the individuals will be required to complete a Form I-9, Employment Eligibility Verification, with the designated Government representative. This Form will be provided to the Contracting Officer and shall become part of the official contract file.

16. **For contract requiring armed security guards.** This standard language text is for contractor employees with an area of performance within an Army controlled installation, facility or area. The Physical Security Officer must or will review the PWS/SOW with the Contracting Officer (KO) for accuracy and completeness of AR 190-11 requirements. **Proposed language:** "All contractor and all associated sub-contractors employees shall comply with applicable installation, facility and area commander installation/facility policies and procedures on storing weapons and ammunition IAW AR 190-11 (provided by government representative)."

17. **Threat Awareness Reporting Program**. For all contractors with security clearances. Per AR 381-12 Threat Awareness and Reporting Program (TARP), contractor employees must receive annual TARP training by a CI agent or other trainer as specified in 2-4b. **Proposed language**: "All new contractor employees will complete annual Threat Awareness and Reporting Program (TARP) Training provided by a Counterintelligence Agent, IAW AR 381-12 . The contractor shall submit certificates of completion for each affected contractor and subcontractor employee(s) or a memorandum for the record, to the COR or to the contracting officer (if a COR is not assigned), within 5 calendar days after completion of training. Authorized web-based TARP training for CAC card holders is available at the following website: https://www.us.army.mil/suite/page/655474

APPENDIX B

GIS Deliverable (electronic copy)

APPENDIX C

Installation PA Quality Control Checklist



Action Item *(Target Date)*	Comments	Completed Date	Completed By
Preliminary Assessment			
Pre-site visit			
Kick-off teleconference *(6 weeks prior to site visit)*	Arcadis hosted a teleconference to introduce the USAEC PFAS program with YTC, USACE, and USAEC. The site visist was rescheduled for the week of 25 June 2018.	2 May 2018	O. Miller, K. Franko, K. Schrupp
Kick-Off Teleconference Meeting Minutes *(1 week after teleconference)*	Deliverable reviewed by Arcadis regional lead and technical editor prior to distribution to YTC, USACE, and USAEC.	9 May 2018	O. Miller, K. Franko
Pre-site visit records search *(6 weeks prior to site visit)*	Arcadis initiated the YTC records search in Month YYYY.	11 June 2018	O. Miller, K. Franko
Read-Ahead Package *(2 weeks prior to site visit)*	Deliverable reviewed by Arcadis regional lead and technical editor prior to distribution to YTC, USACE, and USAEC.	11 June 2018	O. Miller, K. Franko
Site visit			
Notification	Arcadis regional lead finalized site visit logistics and requested contact information for interviewees with submission of read-ahead package.	11 June 2018	K. Schrupp
In-briefing	Arcadis hosted an in-briefing for several personnel, including YTC DPW and fire department staff.	26 June 2018	O. Miller, K. Franko, K. Schrupp
Site visit records search	Arcadis collected various documents and records during the site visit.	26-27 June 2018	O. Miller, K. Franko
Site visit personnel interviews	Arcadis interviewed several personnel during the site visit, completing interview logs for each interviewee (or group of interviewees).	26-27 June 2018	O. Miller, K. Franko, K. Schrupp
Site reconnaissance trips	Arcadis conducted site reconnaissance at several areas during the site visit, completing site reconnaissance logs for each area (or group of areas) visited.	26-27 June 2018	O. Miller, K. Franko, K. Schrupp
Exit briefing	YTC declined an exit briefing; Arcadis summarized initial findings with the YTC IRP Manager during an informal meeting.	26 June 2018	K. Schrupp
Scheduled AOPI teleconference	During the site visit, Arcadis obtained possible dates for the AOPI teleconference from necessary Installation POCs.	26 June 2018	K. Schrupp
Post-site visit			
Data compilation, verification, and review	Arcadis evaluated additional information and data collected during the site visit to determine AOPI designations.	18 July 2018	O. Miller, K. Franko
Site Visit Trip Report *(submittal and closing of pending action items within 2 weeks of site visit)*	Deliverable reviewed by Arcadis regional lead and technical editor prior to distribution to YTC, USACE, and USAEC.	18 July 2018	O. Miller, K. Franko
Post-site visit teleconference *(within 4 weeks of site visit)*	Arcadis hosted a discussion of proposed AOPIs with YTC, USACE, and USAEC staff, and the list of AOPIs was finalized.	13 August 2018	O. Miller, K. Schrupp
Preliminary Assessment Report			
Draft Preliminary Assessment Report	Deliverable reviewed by Arcadis regional lead and technical editor prior to distribution to YTC, USACE, and USAEC.	3 June 2019	O. Miller
Receipt of Comments	Arcadis received comments from YTC on the Draft PA Report.	14 July 2019	Not Applicable
Submittal of RTCs	The comments were addressed as agreed upon in email communications between Arcadis, YTC, USACE, and USAEC.	26 August 2019	K. Schrupp, O. Miller

Action Item *(Target Date)*	Comments	Completed Date	Completed By
Final Preliminary Assessment Report *(submittal within 45 days of receipt of comments)*	Revised deliverable was reviewed by Arcadis regional lead, QC reviewer, and technical editor prior to distribution to YTC, USACE, and USAEC.	31 October 2019	O. Miller K. Schrupp

Preliminary Assessment Complete at YTC - Quality Control Reviewer **Jessica Travis, Seres E&S**

APPENDIX D

Installation EDR Survey Reports
(electronic copy)

Yakima Training Center
Ellensburg, WA 98926

Inquiry Number: 5254023.24w
April 17, 2018

EDR DataMap™ Well Search Report

6 Armstrong Road, 4th floor
Shelton, CT 06484
Toll Free: 800.352.0050
www.edrnet.com

Thank you for your business.
Please contact EDR at 1-800-352-0050
with any questions or comments.

Disclaimer - Copyright and Trademark Notice

This Report contains certain information obtained from a variety of public and other sources reasonably available to Environmental Data Resources, Inc. It cannot be concluded from this Report that coverage information for the target and surrounding properties does not exist from other sources. **NO WARRANTY EXPRESSED OR IMPLIED, IS MADE WHATSOEVER IN CONNECTION WITH THIS REPORT. ENVIRONMENTAL DATA RESOURCES, INC. SPECIFICALLY DISCLAIMS THE MAKING OF ANY SUCH WARRANTIES, INCLUDING WITHOUT LIMITATION, MERCHANTABILITY OR FITNESS FOR A PARTICULAR USE OR PURPOSE. ALL RISK IS ASSUMED BY THE USER. IN NO EVENT SHALL ENVIRONMENTAL DATA RESOURCES, INC. BE LIABLE TO ANYONE, WHETHER ARISING OUT OF ERRORS OR OMISSIONS, NEGLIGENCE, ACCIDENT OR ANY OTHER CAUSE, FOR ANY LOSS OF DAMAGE, INCLUDING, WITHOUT LIMITATION, SPECIAL, INCIDENTAL, CONSEQUENTIAL, OR EXEMPLARY DAMAGES. ANY LIABILITY ON THE PART OF ENVIRONMENTAL DATA RESOURCES, INC. IS STRICTLY LIMITED TO A REFUND OF THE AMOUNT PAID FOR THIS REPORT.** Purchaser accepts this Report "AS IS". Any analyses, estimates, ratings, environmental risk levels or risk codes provided in this Report are provided for illustrative purposes only, and are not intended to provide, nor should they be interpreted as providing any facts regarding, or prediction or forecast of, any environmental risk for any property. Only a Phase I Environmental Site Assessment performed by an environmental professional can provide information regarding the environmental risk for any property. Additionally, the information provided in this Report is not to be construed as legal advice.

Copyright 2018 by Environmental Data Resources, Inc. All rights reserved. Reproduction in any media or format, in whole or in part, of any report or map of Environmental Data Resources, Inc., or its affiliates, is prohibited without prior written permission.

EDR and its logos (including Sanborn and Sanborn Map) are trademarks of Environmental Data Resources, Inc. or its affiliates. All other trademarks used herein are the property of their respective owners.

GEOCHECK VERSION 2.1
SUMMARY

FEDERAL DATABASE WELL INFORMATION

MAP ID	WELL ID
1	USGS40001240769
2	USGS40001240520
3	USGS40001240509
4	USGS40001240408
5	USGS40001240233
6	USGS40001240135
6	USGS40001240112
7	USGS40001239824
9	USGS40001239825
10	USGS40001239814
11	USGS40001239779
12	USGS40001239699
11	USGS40001239574
13	USGS40001234461
15	USGS40001239270
16	USGS40001239245
16	USGS40001239236
18	USGS40001239033
19	USGS40001238952
20	USGS40001238904
21	USGS40001238865
22	USGS40001238754
24	USGS40001238659
24	USGS40001238575
27	USGS40001238485
25	USGS40001238460
25	USGS40001238355
29	USGS40001238084
31	USGS40001237912
32	USGS40001237913
33	USGS40001237885
34	USGS40001237339
35	USGS40001237607
37	USGS40001237200
38	USGS40001237027
39	USGS40001236898
40	USGS40001236813
41	USGS40001236804
42	USGS40001236759
43	USGS40001236785
44	USGS40001236695
44	USGS40001236663
47	USGS40001236489
48	USGS40001236514
49	USGS40001236488

GEOCHECK VERSION 2.1
SUMMARY

FEDERAL DATABASE WELL INFORMATION

MAP ID	WELL ID
50	USGS40001236465
51	USGS40001236456
52	USGS40001236365
53	USGS40001236366
54	USGS40001236038
57	USGS40001236180
59	USGS40001236088
60	USGS40001236039
61	USGS40001236003
62	USGS40001235953
62	USGS40001235960
62	USGS40001235954
62	USGS40001235952
62	USGS40001235955
63	USGS40001235951
65	USGS40001235838
66	USGS40001235835
66	USGS40001235825
67	USGS40001235819
67	USGS40001235815
68	USGS40001235795
69	USGS40001235794
70	USGS40001235790
72	USGS40001235476
73	USGS40001235454
74	USGS40001235401
75	USGS40001235281
76	USGS40001235419
77	USGS40001235250
78	USGS40001235133
79	USGS40001235126
80	USGS40001235102
82	USGS40001234953
83	USGS40001234946
84	USGS40001234919
85	USGS40001234913
86	USGS40001234907
82	USGS40001234867
84	USGS40001234833
87	USGS40001234802
88	USGS40001234803
89	USGS40001234801
90	USGS40001234784
91	USGS40001234765
82	USGS40001234758
93	USGS40001234663

GEOCHECK VERSION 2.1
SUMMARY

FEDERAL DATABASE WELL INFORMATION

MAP ID	WELL ID
94	USGS40001234636
95	USGS40001234623
93	USGS40001234622
96	USGS40001234602
97	USGS40001234585
94	USGS40001234492
98	USGS40001234481
99	USGS40001234444
100	USGS40001234445
101	USGS40001234439
102	USGS40001234260
103	USGS40001234259
104	USGS40001234120
105	USGS40001234028
106	USGS40001234076
106	USGS40001234075
107	USGS40001233810
107	USGS40001233711
109	USGS40001233649
110	USGS40001233647
111	USGS40001233599
112	USGS40001233511
113	USGS40001233157
114	USGS40001233124
115	USGS40001233125
117	USGS40001233098
119	USGS40001232968
119	USGS40001232967
119	USGS40001232939
120	USGS40001232758
120	USGS40001232759
121	USGS40001232640
125	USGS40001232279
125	USGS40001232278
125	USGS40001232136
125	USGS40001232111
125	USGS40001232090
125	USGS40001232029
125	USGS40001231984
125	USGS40001231894
127	USGS40001231754
127	USGS40001231755
128	USGS40001231753
130	USGS40001261481
132	USGS40001231649
132	USGS40001231650

GEOCHECK VERSION 2.1
SUMMARY

FEDERAL DATABASE WELL INFORMATION

MAP ID	WELL ID
133	USGS40001231514
133	USGS40001231499
134	USGS40001231217
135	USGS40001230915
136	USGS40001230914
137	USGS40001230889
138	USGS40001230768
141	USGS40001230627
143	USGS40001230546
144	USGS40001230521
145	USGS40001230219
147	USGS40001230433
148	USGS40001230431
149	USGS40001230432
150	USGS40001230426
151	USGS40001211527
152	USGS40001230366
153	USGS40001230297
153	USGS40001230282
154	USGS40001230271
155	USGS40001230248
156	USGS40001230241
156	USGS40001230242
155	USGS40001230236
158	USGS40001230149
159	USGS40001230053
160	USGS40001230178
160	USGS40001230030
160	USGS40001229993
161	USGS40001229952
162	USGS40001229919
163	USGS40001229830
164	USGS40001229820
165	USGS40001229786
165	USGS40001229777
165	USGS40001229776
166	USGS40001229713
167	USGS40001229621
168	USGS40001229594
169	USGS40001229577
170	USGS40001229529
170	USGS40001229528
172	USGS40001229492
173	USGS40001229493
174	USGS40001229465
171	USGS40001229411

GEOCHECK VERSION 2.1
SUMMARY

FEDERAL DATABASE WELL INFORMATION

MAP ID	WELL ID
175	USGS40001229414
176	USGS40001229412
177	USGS40001229413
171	USGS40001229406
171	USGS40001229401
179	USGS40001229390
180	USGS40001229377
181	USGS40001229361
181	USGS40001229338
182	USGS40001229321
182	USGS40001229320
183	USGS40001229319
181	USGS40001229308
181	USGS40001229307
182	USGS40001229306
182	USGS40001229305
184	USGS40001229296
187	USGS40001229244
187	USGS40001229211
187	USGS40001229210
188	USGS40001229183
188	USGS40001229182
188	USGS40001229181
187	USGS40001229185
187	USGS40001229184
187	USGS40001229190
187	USGS40001229189
187	USGS40001229188
187	USGS40001229187
187	USGS40001229186
187	USGS40001229192
187	USGS40001229191
188	USGS40001229174
188	USGS40001229173
188	USGS40001229172
188	USGS40001229171
187	USGS40001229175
187	USGS40001229177
187	USGS40001229176
189	USGS40001229155
188	USGS40001229159
188	USGS40001229158
188	USGS40001229157
188	USGS40001229156
187	USGS40001229161
187	USGS40001229160

GEOCHECK VERSION 2.1
SUMMARY

FEDERAL DATABASE WELL INFORMATION

MAP ID	WELL ID
187	USGS40001229149
190	USGS40001229147
187	USGS40001229144
187	USGS40001229137
187	USGS40001229136
187	USGS40001229095
187	USGS40001229066
187	USGS40001229065
187	USGS40001228991
187	USGS40001229064
187	USGS40001230329
187	USGS40001229063
187	USGS40001229067
187	USGS40001228945
187	USGS40001229035
187	USGS40001229034
191	USGS40001229033
187	USGS40001229038
187	USGS40001229037
187	USGS40001229036
187	USGS40001229040
187	USGS40001229039
192	USGS40001229024
187	USGS40001229001
187	USGS40001229002
187	USGS40001229004
187	USGS40001229003
187	USGS40001228990
187	USGS40001228981
187	USGS40001228980
191	USGS40001228975
187	USGS40001228977
187	USGS40001228976
193	USGS40001228965
191	USGS40001228966
187	USGS40001228968
187	USGS40001228967
191	USGS40001228956
187	USGS40001228958
187	USGS40001228957
187	USGS40001228953
191	USGS40001228948
191	USGS40001228910
191	USGS40001228911
187	USGS40001228912
187	USGS40001228913

GEOCHECK VERSION 2.1
SUMMARY

FEDERAL DATABASE WELL INFORMATION

MAP ID	WELL ID
191	USGS40001228883
191	USGS40001228882
191	USGS40001228881
191	USGS40001228880
191	USGS40001228885
191	USGS40001228884
187	USGS40001228888
187	USGS40001228887
187	USGS40001228886
187	USGS40001228890
187	USGS40001228889
187	USGS40001228891
193	USGS40001228868
191	USGS40001228873
191	USGS40001228872
191	USGS40001228870
191	USGS40001228871
191	USGS40001228869
191	USGS40001228875
191	USGS40001228874
191	USGS40001228862
191	USGS40001228861
191	USGS40001228860
191	USGS40001228859
191	USGS40001228858
191	USGS40001228864
191	USGS40001228863
191	USGS40001228850
191	USGS40001228849
191	USGS40001228848
191	USGS40001228841
191	USGS40001228842
187	USGS40001228844
187	USGS40001228843
187	USGS40001228835
191	USGS40001228840
194	USGS40001228825
191	USGS40001228826
187	USGS40001228807
187	USGS40001228795
187	USGS40001228794
191	USGS40001228767
191	USGS40001228766
191	USGS40001228765
191	USGS40001228764
187	USGS40001228770

GEOCHECK VERSION 2.1
SUMMARY

FEDERAL DATABASE WELL INFORMATION

MAP ID	WELL ID
187	USGS40001228769
191	USGS40001228768
187	USGS40001228772
187	USGS40001228771
195	USGS40001228773
191	USGS40001228753
191	USGS40001228757
191	USGS40001228756
191	USGS40001228755
191	USGS40001228754
187	USGS40001228758
196	USGS40001228759
191	USGS40001228744
191	USGS40001228736
191	USGS40001228728
187	USGS40001228729
191	USGS40001228725
187	USGS40001228726
197	USGS40001228718
191	USGS40001228719
191	USGS40001228610
187	USGS40001228703
191	USGS40001228660
191	USGS40001228659
187	USGS40001228661
198	USGS40001228662
199	USGS40001228645
191	USGS40001228647
191	USGS40001228646
191	USGS40001228649
191	USGS40001228648
199	USGS40001228640
200	USGS40001228631
187	USGS40001228624
191	USGS40001228609
201	USGS40001228644
202	USGS40001228591
191	USGS40001228592
187	USGS40001228561
187	USGS40001228560
191	USGS40001228550
187	USGS40001228551
187	USGS40001228554
187	USGS40001228553
187	USGS40001228552
191	USGS40001228544

GEOCHECK VERSION 2.1
SUMMARY

FEDERAL DATABASE WELL INFORMATION

MAP ID	WELL ID
205	USGS40001228533
187	USGS40001228534
206	USGS40001228519
187	USGS40001228520
187	USGS40001228513
207	USGS40001228504
191	USGS40001228505
187	USGS40001228506
187	USGS40001228499
187	USGS40001228500
208	USGS40001228492
209	USGS40001228486
210	USGS40001228464
187	USGS40001228465
211	USGS40001228398
187	USGS40001228438
187	USGS40001228435
187	USGS40001228441
187	USGS40001228440
187	USGS40001228439
187	USGS40001228437
187	USGS40001228436
187	USGS40001228443
187	USGS40001228442
212	USGS40001228444
206	USGS40001228415
187	USGS40001228692
187	USGS40001228418
187	USGS40001228417
187	USGS40001228416
187	USGS40001228422
187	USGS40001228421
187	USGS40001228420
187	USGS40001228419
213	USGS40001228423
214	USGS40001228397
191	USGS40001228399
187	USGS40001228401
187	USGS40001228400
187	USGS40001228402
213	USGS40001228406
187	USGS40001228405
187	USGS40001228403
187	USGS40001228404
215	USGS40001228386
216	USGS40001228387

GEOCHECK VERSION 2.1
SUMMARY

FEDERAL DATABASE WELL INFORMATION

MAP ID	WELL ID
210	USGS40001228388
214	USGS40001228379
206	USGS40001228380
206	USGS40001228381
218	USGS40001228335
219	USGS40001228328
220	USGS40001228378
206	USGS40001228316
224	USGS40001228293
223	USGS40001228121
223	USGS40001228296
223	USGS40001228295
223	USGS40001228294
213	USGS40001228298
213	USGS40001228297
213	USGS40001228299
224	USGS40001228273
224	USGS40001228272
224	USGS40001228271
223	USGS40001228278
223	USGS40001228277
223	USGS40001228276
223	USGS40001228275
223	USGS40001228274
223	USGS40001228281
223	USGS40001228280
223	USGS40001228279
213	USGS40001228284
213	USGS40001228283
213	USGS40001228282
225	USGS40001228287
213	USGS40001228286
213	USGS40001228285
224	USGS40001228262
224	USGS40001228261
226	USGS40001228260
223	USGS40001228266
223	USGS40001228265
223	USGS40001228264
223	USGS40001228263
213	USGS40001228256
228	USGS40001228253
223	USGS40001228254
213	USGS40001228255
218	USGS40001228243
229	USGS40001228244

GEOCHECK VERSION 2.1
SUMMARY

FEDERAL DATABASE WELL INFORMATION

MAP ID	WELL ID
223	USGS40001228245
213	USGS40001228246
230	USGS40001228223
206	USGS40001228145
223	USGS40001228230
225	USGS40001228224
213	USGS40001228212
213	USGS40001228202
223	USGS40001228174
223	USGS40001228173
223	USGS40001228172
213	USGS40001228180
213	USGS40001228179
213	USGS40001228178
223	USGS40001228177
223	USGS40001228176
223	USGS40001228175
213	USGS40001228181
225	USGS40001228182
232	USGS40001228183
229	USGS40001228146
223	USGS40001228148
223	USGS40001228147
223	USGS40001228150
223	USGS40001228149
213	USGS40001228157
213	USGS40001228156
213	USGS40001228155
223	USGS40001228154
223	USGS40001228153
223	USGS40001228152
223	USGS40001228151
233	USGS40001228160
213	USGS40001228159
213	USGS40001228158
225	USGS40001228162
225	USGS40001228161
223	USGS40001228136
223	USGS40001228140
223	USGS40001228139
223	USGS40001228138
223	USGS40001228137
213	USGS40001228141
223	USGS40001228133
234	USGS40001228127
235	USGS40001228128

GEOCHECK VERSION 2.1
SUMMARY

FEDERAL DATABASE WELL INFORMATION

MAP ID	WELL ID
236	USGS40001228129
223	USGS40001228120
223	USGS40001228119
223	USGS40001228122
223	USGS40001228116
223	USGS40001228115
213	USGS40001228117
238	USGS40001228171
223	USGS40001228110
239	USGS40001228106
240	USGS40001228107
223	USGS40001228103
232	USGS40001228104
232	USGS40001228097
223	USGS40001228063
213	USGS40001228067
213	USGS40001228066
213	USGS40001228065
213	USGS40001228064
213	USGS40001228070
213	USGS40001228069
213	USGS40001228068
223	USGS40001228038
223	USGS40001228039
213	USGS40001228043
213	USGS40001228042
223	USGS40001228041
223	USGS40001228040
213	USGS40001228048
213	USGS40001228047
213	USGS40001228046
213	USGS40001228045
213	USGS40001228044
213	USGS40001228054
213	USGS40001228053
213	USGS40001228052
213	USGS40001228051
213	USGS40001228050
213	USGS40001228049
232	USGS40001228057
232	USGS40001228056
213	USGS40001228055
223	USGS40001228025
223	USGS40001228024
223	USGS40001228023
223	USGS40001228022

GEOCHECK VERSION 2.1
SUMMARY

FEDERAL DATABASE WELL INFORMATION

MAP ID	WELL ID
223	USGS40001228027
223	USGS40001228026
213	USGS40001228034
213	USGS40001228033
213	USGS40001228032
213	USGS40001228031
213	USGS40001228030
213	USGS40001228029
213	USGS40001228028
241	USGS40001228002
241	USGS40001228001
240	USGS40001228003
223	USGS40001228005
223	USGS40001228004
223	USGS40001228007
223	USGS40001228006
213	USGS40001228009
213	USGS40001228008
213	USGS40001228010
232	USGS40001228011
242	USGS40001227999
243	USGS40001227992
243	USGS40001227991
232	USGS40001227993
243	USGS40001228000
244	USGS40001227984
213	USGS40001227981
213	USGS40001227982
232	USGS40001227975
240	USGS40001227971
213	USGS40001227972
213	USGS40001227973
213	USGS40001227960
213	USGS40001227959
213	USGS40001227945
213	USGS40001227944
213	USGS40001227950
213	USGS40001227949
213	USGS40001227948
213	USGS40001227947
213	USGS40001227946
213	USGS40001227896
213	USGS40001227895
213	USGS40001227903
213	USGS40001227902
213	USGS40001227901

GEOCHECK VERSION 2.1
SUMMARY

FEDERAL DATABASE WELL INFORMATION

MAP ID	WELL ID
213	USGS40001227900
213	USGS40001227899
213	USGS40001227898
213	USGS40001227897
213	USGS40001227912
213	USGS40001227911
213	USGS40001227910
213	USGS40001227909
213	USGS40001227908
213	USGS40001227907
213	USGS40001227906
213	USGS40001227905
213	USGS40001227904
232	USGS40001227915
232	USGS40001227914
232	USGS40001227913
245	USGS40001227916
246	USGS40001227855
246	USGS40001227854
246	USGS40001227853
246	USGS40001227852
213	USGS40001227859
213	USGS40001227858
213	USGS40001227857
213	USGS40001227856
213	USGS40001227867
213	USGS40001227866
213	USGS40001227864
213	USGS40001227865
213	USGS40001227863
213	USGS40001227862
213	USGS40001227861
213	USGS40001227874
213	USGS40001227873
213	USGS40001227872
213	USGS40001227871
213	USGS40001227974
213	USGS40001227870
213	USGS40001227869
213	USGS40001227868
232	USGS40001227878
232	USGS40001227877
232	USGS40001227876
213	USGS40001227875
213	USGS40001227860
247	USGS40001227828

GEOCHECK VERSION 2.1
SUMMARY

FEDERAL DATABASE WELL INFORMATION

MAP ID	WELL ID
248	USGS40001227829
246	USGS40001227832
246	USGS40001230390
246	USGS40001227831
213	USGS40001227830
213	USGS40001227837
213	USGS40001227836
246	USGS40001227835
246	USGS40001227834
246	USGS40001227833
213	USGS40001227839
213	USGS40001227838
213	USGS40001227840
213	USGS40001227844
213	USGS40001227843
213	USGS40001227842
213	USGS40001227841
248	USGS40001227816
249	USGS40001227818
249	USGS40001227817
240	USGS40001227820
240	USGS40001227819
246	USGS40001227823
246	USGS40001227822
246	USGS40001227821
213	USGS40001227824
248	USGS40001227815
250	USGS40001227943
251	USGS40001227802
251	USGS40001227801
252	USGS40001227803
248	USGS40001227806
248	USGS40001227805
248	USGS40001227804
213	USGS40001227807
253	USGS40001227788
254	USGS40001227789
255	USGS40001227790
256	USGS40001227791
245	USGS40001227793
245	USGS40001227792
213	USGS40001227776
213	USGS40001227777
245	USGS40001227778
213	USGS40001227773
213	USGS40001227767

GEOCHECK VERSION 2.1
SUMMARY

FEDERAL DATABASE WELL INFORMATION

MAP ID	WELL ID
245	USGS40001227768
249	USGS40001227766
213	USGS40001227760
213	USGS40001227761
213	USGS40001227742
213	USGS40001227741
213	USGS40001227740
213	USGS40001227744
213	USGS40001227743
245	USGS40001227745
259	USGS40001227709
259	USGS40001227708
259	USGS40001227707
213	USGS40001227711
213	USGS40001227710
213	USGS40001227715
213	USGS40001227714
213	USGS40001227713
213	USGS40001227712
213	USGS40001227719
213	USGS40001227718
213	USGS40001227717
213	USGS40001227716
258	USGS40001227721
258	USGS40001227720
245	USGS40001227723
245	USGS40001227722
213	USGS40001227686
213	USGS40001227685
260	USGS40001227684
260	USGS40001227683
260	USGS40001227682
213	USGS40001227690
213	USGS40001227689
213	USGS40001227688
213	USGS40001227687
213	USGS40001227695
213	USGS40001227694
259	USGS40001227693
259	USGS40001227692
259	USGS40001227691
213	USGS40001227698
213	USGS40001227697
213	USGS40001227696
213	USGS40001227701
213	USGS40001227700

GEOCHECK VERSION 2.1
SUMMARY

FEDERAL DATABASE WELL INFORMATION

MAP ID	WELL ID
213	USGS40001227699
261	USGS40001227666
213	USGS40001227672
213	USGS40001227671
260	USGS40001227670
260	USGS40001227669
260	USGS40001227668
260	USGS40001227667
259	USGS40001227675
259	USGS40001227674
259	USGS40001227673
248	USGS40001227659
262	USGS40001227658
263	USGS40001227657
263	USGS40001227656
249	USGS40001227661
264	USGS40001227660
260	USGS40001227662
265	USGS40001227647
248	USGS40001227648
213	USGS40001228234
213	USGS40001227643
248	USGS40001227630
213	USGS40001227633
213	USGS40001227632
213	USGS40001227631
266	USGS40001227611
213	USGS40001227612
213	USGS40001227613
213	USGS40001227606
213	USGS40001227596
213	USGS40001227582
213	USGS40001227584
213	USGS40001227583
213	USGS40001227495
213	USGS40001227655
213	USGS40001227558
213	USGS40001227539
213	USGS40001227523
213	USGS40001227526
213	USGS40001227525
213	USGS40001227524
213	USGS40001227530
213	USGS40001227529
213	USGS40001227528
213	USGS40001227527

GEOCHECK VERSION 2.1
SUMMARY

FEDERAL DATABASE WELL INFORMATION

MAP ID	WELL ID
213	USGS40001227534
213	USGS40001227533
213	USGS40001227532
213	USGS40001227531
267	USGS40001227535
213	USGS40001227538
213	USGS40001227537
213	USGS40001227536
213	USGS40001227498
213	USGS40001227497
213	USGS40001227500
213	USGS40001228955
213	USGS40001227499
213	USGS40001227504
213	USGS40001227503
213	USGS40001227502
213	USGS40001227501
213	USGS40001227507
213	USGS40001227506
213	USGS40001227505
213	USGS40001227512
213	USGS40001227511
213	USGS40001227510
213	USGS40001227509
213	USGS40001227508
213	USGS40001227515
213	USGS40001227514
213	USGS40001227513
213	USGS40001227493
213	USGS40001227492
213	USGS40001227491
213	USGS40001227490
268	USGS40001227489
213	USGS40001227494
270	USGS40001227482
271	USGS40001227483
248	USGS40001227484
213	USGS40001227485
272	USGS40001227479
270	USGS40001227476
270	USGS40001227475
213	USGS40001227472
213	USGS40001227473
213	USGS40001227462
213	USGS40001227461
213	USGS40001227457

GEOCHECK VERSION 2.1
SUMMARY

FEDERAL DATABASE WELL INFORMATION

MAP ID	WELL ID
213	USGS40001227451
273	USGS40001227414
274	USGS40001227415
213	USGS40001227416
213	USGS40001227417
213	USGS40001227420
213	USGS40001227419
213	USGS40001227418
213	USGS40001227423
213	USGS40001227422
213	USGS40001227421
213	USGS40001227429
213	USGS40001227428
213	USGS40001227427
213	USGS40001227426
213	USGS40001227425
213	USGS40001227424
213	USGS40001227431
213	USGS40001227430
213	USGS40001227391
213	USGS40001227390
213	USGS40001227389
213	USGS40001227394
213	USGS40001227393
213	USGS40001227392
213	USGS40001227398
213	USGS40001227397
213	USGS40001227396
213	USGS40001227395
213	USGS40001227402
213	USGS40001227401
213	USGS40001227400
213	USGS40001227399
213	USGS40001227408
213	USGS40001227407
213	USGS40001227406
213	USGS40001227405
213	USGS40001227404
213	USGS40001227403
213	USGS40001227411
213	USGS40001227410
213	USGS40001227409
213	USGS40001227376
213	USGS40001227375
213	USGS40001227374
213	USGS40001227373

GEOCHECK VERSION 2.1
SUMMARY

FEDERAL DATABASE WELL INFORMATION

MAP ID	WELL ID
213	USGS40001227380
213	USGS40001227379
213	USGS40001227378
213	USGS40001227377
213	USGS40001227382
213	USGS40001227381
213	USGS40001227384
213	USGS40001227383
213	USGS40001227385
213	USGS40001227386
276	USGS40001227361
277	USGS40001227365
278	USGS40001227364
278	USGS40001227363
213	USGS40001227366
213	USGS40001227367
278	USGS40001227362
280	USGS40001227351
213	USGS40001227352
213	USGS40001227353
213	USGS40001227354
213	USGS40001227343
213	USGS40001227344
213	USGS40001227345
213	USGS40001227341
281	USGS40001227329
213	USGS40001227330
213	USGS40001227324
213	USGS40001227326
213	USGS40001227325
213	USGS40001227320
213	USGS40001227319
213	USGS40001227203
213	USGS40001227257
213	USGS40001227260
213	USGS40001227259
213	USGS40001227258
213	USGS40001227262
213	USGS40001227261
213	USGS40001227263
213	USGS40001227221
213	USGS40001227220
213	USGS40001227219
213	USGS40001227218
213	USGS40001227217
213	USGS40001227227

GEOCHECK VERSION 2.1
SUMMARY

FEDERAL DATABASE WELL INFORMATION

MAP ID	WELL ID
213	USGS40001227226
213	USGS40001227225
213	USGS40001227224
213	USGS40001227223
213	USGS40001227222
283	USGS40001227232
283	USGS40001227231
213	USGS40001227230
213	USGS40001227229
213	USGS40001227228
213	USGS40001227235
213	USGS40001227234
213	USGS40001227233
213	USGS40001227238
213	USGS40001227237
213	USGS40001227236
282	USGS40001227239
213	USGS40001227198
213	USGS40001227197
213	USGS40001227196
213	USGS40001227202
213	USGS40001227201
213	USGS40001227200
213	USGS40001227199
213	USGS40001227209
213	USGS40001227208
213	USGS40001227207
213	USGS40001227206
213	USGS40001227205
213	USGS40001227204
286	USGS40001227185
286	USGS40001227184
285	USGS40001227187
287	USGS40001227186
288	USGS40001227189
289	USGS40001227188
290	USGS40001227191
290	USGS40001227190
213	USGS40001227192
284	USGS40001227166
213	USGS40001227168
213	USGS40001227158
289	USGS40001227154
213	USGS40001227155
291	USGS40001227012
213	USGS40001227143

GEOCHECK VERSION 2.1
SUMMARY

FEDERAL DATABASE WELL INFORMATION

MAP ID	WELL ID
213	USGS40001227144
213	USGS40001227145
213	USGS40001227135
213	USGS40001227136
292	USGS40001227148
284	USGS40001227118
291	USGS40001227167
293	USGS40001227119
213	USGS40001227120
213	USGS40001227084
213	USGS40001227088
213	USGS40001227087
213	USGS40001227086
213	USGS40001227085
293	USGS40001227061
213	USGS40001227064
213	USGS40001227063
213	USGS40001227062
213	USGS40001227067
213	USGS40001227066
213	USGS40001227065
213	USGS40001227072
213	USGS40001227071
213	USGS40001227070
213	USGS40001227069
213	USGS40001227068
294	USGS40001227074
213	USGS40001227073
295	USGS40001227076
295	USGS40001227075
293	USGS40001227043
213	USGS40001227046
213	USGS40001227045
213	USGS40001227044
213	USGS40001227053
213	USGS40001227052
213	USGS40001227051
213	USGS40001227050
213	USGS40001227049
213	USGS40001227048
213	USGS40001227047
213	USGS40001227054
213	USGS40001227055
291	USGS40001227024
293	USGS40001227026
293	USGS40001227025

GEOCHECK VERSION 2.1
SUMMARY

FEDERAL DATABASE WELL INFORMATION

MAP ID	WELL ID
289	USGS40001227028
296	USGS40001227027
213	USGS40001227032
213	USGS40001227031
213	USGS40001227030
213	USGS40001227029
289	USGS40001227022
297	USGS40001227013
298	USGS40001227010
213	USGS40001227002
213	USGS40001227003
213	USGS40001226995
213	USGS40001226994
213	USGS40001226996
299	USGS40001226997
296	USGS40001226990
213	USGS40001226991
291	USGS40001226989
296	USGS40001226984
296	USGS40001226974
301	USGS40001226975
300	USGS40001226948
302	USGS40001226949
299	USGS40001226950
213	USGS40001226910
303	USGS40001226909
213	USGS40001226918
213	USGS40001226917
213	USGS40001226916
213	USGS40001226915
213	USGS40001226914
213	USGS40001226913
213	USGS40001226911
213	USGS40001226912
213	USGS40001226919
213	USGS40001226921
213	USGS40001226920
301	USGS40001226925
301	USGS40001226924
299	USGS40001226923
299	USGS40001226922
296	USGS40001226889
213	USGS40001226892
213	USGS40001226891
213	USGS40001226890
213	USGS40001226900

GEOCHECK VERSION 2.1
SUMMARY

FEDERAL DATABASE WELL INFORMATION

MAP ID	WELL ID
213	USGS40001226899
213	USGS40001226898
213	USGS40001226897
213	USGS40001226896
213	USGS40001226895
213	USGS40001226894
213	USGS40001226893
300	USGS40001226875
304	USGS40001226876
304	USGS40001226877
296	USGS40001226880
296	USGS40001226879
296	USGS40001226878
213	USGS40001226882
213	USGS40001226881
213	USGS40001226886
213	USGS40001226885
213	USGS40001226884
213	USGS40001226883
213	USGS40001226851
303	USGS40001226847
213	USGS40001226840
306	USGS40001226825
307	USGS40001226789
306	USGS40001226790
213	USGS40001226765
213	USGS40001226764
213	USGS40001226763
213	USGS40001226770
213	USGS40001226769
213	USGS40001226768
213	USGS40001226767
213	USGS40001226766
213	USGS40001226771
307	USGS40001226773
307	USGS40001226772
306	USGS40001226775
306	USGS40001226774
213	USGS40001226750
213	USGS40001226749
213	USGS40001226748
213	USGS40001226755
213	USGS40001226754
213	USGS40001226753
213	USGS40001226752
213	USGS40001226751

GEOCHECK VERSION 2.1
SUMMARY

FEDERAL DATABASE WELL INFORMATION

MAP ID	WELL ID
213	USGS40001226758
213	USGS40001226757
213	USGS40001226756
306	USGS40001226759
308	USGS40001226734
308	USGS40001226736
308	USGS40001226735
303	USGS40001226737
213	USGS40001226739
213	USGS40001226738
308	USGS40001226731
308	USGS40001226730
308	USGS40001226710
213	USGS40001226711
213	USGS40001226705
303	USGS40001226665
213	USGS40001226666
310	USGS40001226667
310	USGS40001226645
311	USGS40001219719
312	USGS40001226637
312	USGS40001226636
313	USGS40001226638
310	USGS40001226640
310	USGS40001226639
303	USGS40001226631
213	USGS40001226635
309	USGS40001226620
308	USGS40001226621
314	USGS40001226624
314	USGS40001226623
314	USGS40001226622
312	USGS40001226589
312	USGS40001226577
319	USGS40001226506
317	USGS40001226507
318	USGS40001226492
318	USGS40001226491
320	USGS40001226493
321	USGS40001226495
321	USGS40001226494
312	USGS40001226496
319	USGS40001226497
317	USGS40001226498
324	USGS40001226478
318	USGS40001226480

GEOCHECK VERSION 2.1
SUMMARY

FEDERAL DATABASE WELL INFORMATION

MAP ID	WELL ID
318	USGS40001226479
318	USGS40001226482
318	USGS40001226481
325	USGS40001226484
319	USGS40001240114
318	USGS40001226471
318	USGS40001226470
324	USGS40001226469
324	USGS40001226468
326	USGS40001226475
318	USGS40001226474
318	USGS40001226473
318	USGS40001226472
318	USGS40001226476
318	USGS40001226466
321	USGS40001226454
319	USGS40001226448
321	USGS40001219730
327	USGS40001226000
318	USGS40001226436
321	USGS40001219722
328	USGS40001226375
327	USGS40001266751
319	USGS40001226378
319	USGS40001226377
319	USGS40001226376
318	USGS40001226365
329	USGS40001226366
321	USGS40001226367
321	USGS40001226370
321	USGS40001226369
321	USGS40001226368
321	USGS40001226483
328	USGS40001226348
318	USGS40001226351
318	USGS40001226350
318	USGS40001226349
321	USGS40001226352
319	USGS40001226354
331	USGS40001226336
332	USGS40001226337
318	USGS40001226338
321	USGS40001226339
319	USGS40001226340
333	USGS40001226334
318	USGS40001226326

GEOCHECK VERSION 2.1
SUMMARY

FEDERAL DATABASE WELL INFORMATION

MAP ID	WELL ID
333	USGS40001226314
318	USGS40001226309
334	USGS40001226293
321	USGS40001226294
321	USGS40001226265
321	USGS40001226264
319	USGS40001226266
336	USGS40001226254
321	USGS40001226255
337	USGS40001226256
319	USGS40001226258
319	USGS40001226257
338	USGS40001226260
338	USGS40001226259
340	USGS40001226238
341	USGS40001226239
342	USGS40001226242
336	USGS40001226241
336	USGS40001226240
321	USGS40001226246
321	USGS40001226245
321	USGS40001226244
321	USGS40001226243
319	USGS40001226247
319	USGS40001226248
334	USGS40001226228
318	USGS40001226233
318	USGS40001226232
318	USGS40001226231
341	USGS40001226230
341	USGS40001226229
333	USGS40001226234
343	USGS40001226222
319	USGS40001226223
343	USGS40001226213
339	USGS40001226214
336	USGS40001226215
321	USGS40001226216
344	USGS40001226203
318	USGS40001226204
343	USGS40001226199
343	USGS40001226192
319	USGS40001226183
343	USGS40001226147
346	USGS40001226149
343	USGS40001226137

GEOCHECK VERSION 2.1
SUMMARY

FEDERAL DATABASE WELL INFORMATION

MAP ID	WELL ID
336	USGS40001226104
319	USGS40001226106
319	USGS40001226105
348	USGS40001226107
319	USGS40001226093
319	USGS40001226092
319	USGS40001226091
348	USGS40001226095
348	USGS40001226094
350	USGS40001226084
350	USGS40001226085
343	USGS40001226086
339	USGS40001226087
321	USGS40001226088
346	USGS40001226077
346	USGS40001226076
349	USGS40001226079
351	USGS40001226078
352	USGS40001226070
352	USGS40001226069
346	USGS40001226071
353	USGS40001226063
353	USGS40001226062
354	USGS40001226064
346	USGS40001226148
355	USGS40001226015
346	USGS40001226040
350	USGS40001225999
357	USGS40001226001
358	USGS40001225981
358	USGS40001225980
358	USGS40001225979
359	USGS40001225982
357	USGS40001225987
357	USGS40001225986
357	USGS40001225985
359	USGS40001225984
359	USGS40001225983
357	USGS40001225988
356	USGS40001225968
349	USGS40001225970
349	USGS40001225969
358	USGS40001225973
358	USGS40001225972
361	USGS40001225971
360	USGS40001225974

GEOCHECK VERSION 2.1
SUMMARY

FEDERAL DATABASE WELL INFORMATION

MAP ID	WELL ID
359	USGS40001225964
363	USGS40001225958
359	USGS40001225959
360	USGS40001225909
361	USGS40001225856
361	USGS40001225766
361	USGS40001225767
359	USGS40001225860
365	USGS40001225861
366	USGS40001225841
367	USGS40001225842
368	USGS40001225915
369	USGS40001225818
370	USGS40001225772
371	USGS40001225774
368	USGS40001225773
372	USGS40001225768
373	USGS40001225769
374	USGS40001225760
376	USGS40001225748
377	USGS40001225750
377	USGS40001225749
378	USGS40001225753
378	USGS40001225752
379	USGS40001225751
370	USGS40001225710
371	USGS40001225711
371	USGS40001225702
380	USGS40001225690
371	USGS40001225692
381	USGS40001225691
382	USGS40001225668
371	USGS40001225669
371	USGS40001225651
383	USGS40001225639
383	USGS40001225649
384	USGS40001225640
371	USGS40001225650
385	USGS40001225624
386	USGS40001225626
386	USGS40001225625
383	USGS40001225615
383	USGS40001225604
383	USGS40001225600
387	USGS40001225586
387	USGS40001225571

GEOCHECK VERSION 2.1
SUMMARY

FEDERAL DATABASE WELL INFORMATION

MAP ID	WELL ID
388	USGS40001225558
387	USGS40001225559
389	USGS40001225525
390	USGS40001225526
391	USGS40001225510
392	USGS40001225513
392	USGS40001225512
392	USGS40001225511
393	USGS40001225514
394	USGS40001225463
395	USGS40001225432
396	USGS40001225437
395	USGS40001229802
395	USGS40001225431
397	USGS40001225425
400	USGS40001225414
400	USGS40001225413
401	USGS40001225415
402	USGS40001225416
395	USGS40001225417
395	USGS40001225403
395	USGS40001225393
395	USGS40001225394
395	USGS40001225387
395	USGS40001225388
395	USGS40001225386
395	USGS40001225389
403	USGS40001225378
403	USGS40001225379
395	USGS40001225381
395	USGS40001225380
395	USGS40001225382
395	USGS40001225373
395	USGS40001225371
395	USGS40001225372
395	USGS40001225370
395	USGS40001225150
395	USGS40001225355
395	USGS40001225354
395	USGS40001225365
395	USGS40001225361
395	USGS40001225360
395	USGS40001225359
395	USGS40001225358
395	USGS40001225357
395	USGS40001225356

GEOCHECK VERSION 2.1
SUMMARY

FEDERAL DATABASE WELL INFORMATION

MAP ID	WELL ID
395	USGS40001225340
395	USGS40001225339
395	USGS40001225335
395	USGS40001225338
395	USGS40001225336
395	USGS40001225334
395	USGS40001225337
395	USGS40001225333
395	USGS40001225332
395	USGS40001225331
395	USGS40001225330
395	USGS40001225329
395	USGS40001225328
395	USGS40001225327
395	USGS40001225326
395	USGS40001225325
395	USGS40001225324
395	USGS40001225323
395	USGS40001225322
395	USGS40001225342
395	USGS40001225341
395	USGS40001225297
404	USGS40001225296
395	USGS40001225313
395	USGS40001225312
395	USGS40001225311
395	USGS40001225315
395	USGS40001225314
395	USGS40001225310
395	USGS40001225308
395	USGS40001225307
395	USGS40001225309
395	USGS40001225306
395	USGS40001225305
395	USGS40001225304
395	USGS40001225303
395	USGS40001225302
395	USGS40001225301
395	USGS40001225300
395	USGS40001225299
395	USGS40001225298
395	USGS40001225316
403	USGS40001225277
404	USGS40001225279
404	USGS40001225278
406	USGS40001225280

GEOCHECK VERSION 2.1
SUMMARY

FEDERAL DATABASE WELL INFORMATION

MAP ID	WELL ID
395	USGS40001225291
395	USGS40001225290
395	USGS40001225289
395	USGS40001225288
395	USGS40001225287
395	USGS40001225286
395	USGS40001225285
395	USGS40001225283
395	USGS40001225284
395	USGS40001225282
395	USGS40001225281
395	USGS40001225292
409	USGS40001225265
409	USGS40001225264
395	USGS40001225268
395	USGS40001225267
395	USGS40001225266
395	USGS40001225273
395	USGS40001225272
395	USGS40001225271
395	USGS40001225270
395	USGS40001225269
408	USGS40001225237
412	USGS40001225240
408	USGS40001225239
408	USGS40001225238
405	USGS40001225242
405	USGS40001225241
395	USGS40001225251
395	USGS40001225250
395	USGS40001225249
395	USGS40001225248
395	USGS40001225246
395	USGS40001225247
395	USGS40001225245
395	USGS40001225244
395	USGS40001225243
395	USGS40001225253
395	USGS40001225252
413	USGS40001225293
404	USGS40001225142
414	USGS40001225221
414	USGS40001225220
395	USGS40001225222
395	USGS40001225149
416	USGS40001225218

GEOCHECK VERSION 2.1
SUMMARY

FEDERAL DATABASE WELL INFORMATION

MAP ID	WELL ID
403	USGS40001225214
418	USGS40001225162
418	USGS40001225161
419	USGS40001225164
419	USGS40001225163
395	USGS40001225152
395	USGS40001225151
421	USGS40001225154
422	USGS40001225139
422	USGS40001225138
422	USGS40001225137
420	USGS40001225140
420	USGS40001225141
423	USGS40001225143
415	USGS40001228521
424	USGS40001224838
424	USGS40001224836
417	USGS40001225127
425	USGS40001225130
425	USGS40001225129
425	USGS40001225128
426	USGS40001225132
427	USGS40001225131
417	USGS40001225121
417	USGS40001225120
420	USGS40001225122
420	USGS40001225110
420	USGS40001225109
420	USGS40001225104
420	USGS40001225103
420	USGS40001225102
419	USGS40001225105
421	USGS40001225153
418	USGS40001225093
418	USGS40001225092
420	USGS40001225087
428	USGS40001225088
424	USGS40001225086
417	USGS40001225080
417	USGS40001225079
418	USGS40001225081
417	USGS40001225072
417	USGS40001225071
429	USGS40001225073
420	USGS40001225074
420	USGS40001225063

GEOCHECK VERSION 2.1
SUMMARY

FEDERAL DATABASE WELL INFORMATION

MAP ID	WELL ID
418	USGS40001225089
420	USGS40001225050
419	USGS40001225052
419	USGS40001225051
419	USGS40001225053
419	USGS40001225038
419	USGS40001225037
419	USGS40001225036
420	USGS40001225024
420	USGS40001225023
420	USGS40001225027
420	USGS40001225026
420	USGS40001225025
430	USGS40001225029
428	USGS40001225028
421	USGS40001225030
418	USGS40001225031
420	USGS40001225013
420	USGS40001225014
420	USGS40001225012
420	USGS40001225011
420	USGS40001225019
420	USGS40001225018
420	USGS40001225017
420	USGS40001225016
420	USGS40001225015
431	USGS40001225021
420	USGS40001225020
429	USGS40001224995
432	USGS40001224997
432	USGS40001224996
420	USGS40001224998
420	USGS40001225002
420	USGS40001225001
420	USGS40001225000
420	USGS40001224999
420	USGS40001225004
420	USGS40001225003
433	USGS40001224981
434	USGS40001224980
435	USGS40001224982
436	USGS40001224983
420	USGS40001224984
420	USGS40001224965
420	USGS40001224966
420	USGS40001224951

GEOCHECK VERSION 2.1
SUMMARY

FEDERAL DATABASE WELL INFORMATION

MAP ID	WELL ID
420	USGS40001224950
418	USGS40001224943
418	USGS40001224936
420	USGS40001224935
431	USGS40001224926
438	USGS40001224927
418	USGS40001224928
420	USGS40001224916
439	USGS40001224897
418	USGS40001224899
418	USGS40001224898
418	USGS40001224901
418	USGS40001224900
440	USGS40001224896
441	USGS40001224882
418	USGS40001224884
418	USGS40001224883
418	USGS40001224886
418	USGS40001224885
420	USGS40001224867
420	USGS40001224866
420	USGS40001224865
442	USGS40001224870
442	USGS40001224869
420	USGS40001224868
443	USGS40001224871
420	USGS40001224851
420	USGS40001224850
444	USGS40001224849
420	USGS40001224857
420	USGS40001224856
420	USGS40001224855
420	USGS40001224854
420	USGS40001224853
420	USGS40001224852
445	USGS40001224834
446	USGS40001224837
447	USGS40001224835
448	USGS40001224839
420	USGS40001224840
418	USGS40001224817
443	USGS40001224812
443	USGS40001224811
439	USGS40001224805
420	USGS40001224803
420	USGS40001224802

GEOCHECK VERSION 2.1
SUMMARY

FEDERAL DATABASE WELL INFORMATION

MAP ID	WELL ID
439	USGS40001224797
420	USGS40001224790
439	USGS40001224767
449	USGS40001224768
418	USGS40001224771
418	USGS40001224770
418	USGS40001224769
451	USGS40001224750
451	USGS40001224749
439	USGS40001224752
439	USGS40001224751
449	USGS40001224753
418	USGS40001224755
418	USGS40001224754
420	USGS40001224733
420	USGS40001224740
420	USGS40001224739
420	USGS40001224738
420	USGS40001224742
420	USGS40001224741
453	USGS40001224724
453	USGS40001224725
420	USGS40001224728
420	USGS40001224727
420	USGS40001224726
420	USGS40001224729
420	USGS40001224734
420	USGS40001224732
420	USGS40001224731
455	USGS40001224708
455	USGS40001224707
456	USGS40001224709
453	USGS40001224712
453	USGS40001224711
453	USGS40001224710
453	USGS40001224713
420	USGS40001224714
420	USGS40001224715
420	USGS40001224730
420	USGS40001224691
453	USGS40001224690
420	USGS40001224677
449	USGS40001224678
420	USGS40001224665
420	USGS40001224664
457	USGS40001224666

GEOCHECK VERSION 2.1
SUMMARY

FEDERAL DATABASE WELL INFORMATION

MAP ID	WELL ID
449	USGS40001224667
449	USGS40001224657
420	USGS40001224546
449	USGS40001224646
449	USGS40001224624
449	USGS40001224623
449	USGS40001224625
458	USGS40001224626
420	USGS40001217866
420	USGS40001224609
457	USGS40001224610
449	USGS40001224613
449	USGS40001224612
449	USGS40001224611
420	USGS40001224594
420	USGS40001224593
420	USGS40001224592
420	USGS40001224591
457	USGS40001224596
457	USGS40001224595
459	USGS40001224579
420	USGS40001224582
460	USGS40001224581
420	USGS40001224586
420	USGS40001224585
420	USGS40001224584
461	USGS40001224583
463	USGS40001224564
464	USGS40001224565
465	USGS40001224566
465	USGS40001224567
459	USGS40001224568
466	USGS40001224570
467	USGS40001224572
462	USGS40001224571
420	USGS40001224575
420	USGS40001224545
460	USGS40001224574
460	USGS40001224573
420	USGS40001224576
420	USGS40001224577
468	USGS40001224580
468	USGS40001224555
420	USGS40001224556
469	USGS40001224537
449	USGS40001224539

GEOCHECK VERSION 2.1
SUMMARY

FEDERAL DATABASE WELL INFORMATION

MAP ID	WELL ID
449	USGS40001224538
449	USGS40001224527
420	USGS40001224512
449	USGS40001224518
420	USGS40001224517
469	USGS40001224511
449	USGS40001224513
470	USGS40001224487
460	USGS40001224460
420	USGS40001224461
420	USGS40001224447
420	USGS40001224446
470	USGS40001224448
472	USGS40001224450
472	USGS40001224449
473	USGS40001224429
474	USGS40001224430
470	USGS40001224434
470	USGS40001224433
420	USGS40001224432
475	USGS40001224437
470	USGS40001224436
470	USGS40001224435
472	USGS40001224438
466	USGS40001224431
476	USGS40001224415
420	USGS40001224419
420	USGS40001224417
420	USGS40001224418
420	USGS40001224416
420	USGS40001224423
420	USGS40001224422
477	USGS40001224421
477	USGS40001224420
420	USGS40001224424
470	USGS40001224425
478	USGS40001224401
460	USGS40001224404
476	USGS40001224403
476	USGS40001224402
460	USGS40001224405
479	USGS40001224407
479	USGS40001224406
480	USGS40001224411
420	USGS40001224410
420	USGS40001224409

GEOCHECK VERSION 2.1
SUMMARY

FEDERAL DATABASE WELL INFORMATION

MAP ID	WELL ID
420	USGS40001224408
466	USGS40001224392
470	USGS40001224394
470	USGS40001224393
471	USGS40001224395
471	USGS40001224388
420	USGS40001224376
475	USGS40001224377
481	USGS40001224360
420	USGS40001224354
471	USGS40001224342
482	USGS40001224302
420	USGS40001224301
460	USGS40001224295
420	USGS40001224296
470	USGS40001224299
470	USGS40001224298
470	USGS40001224297
470	USGS40001224279
483	USGS40001224278
483	USGS40001224277
475	USGS40001224284
475	USGS40001224283
470	USGS40001224282
470	USGS40001224281
470	USGS40001224280
484	USGS40001224288
484	USGS40001224287
485	USGS40001224286
485	USGS40001224285
482	USGS40001224289
486	USGS40001224265
460	USGS40001224267
483	USGS40001224269
480	USGS40001224268
487	USGS40001224271
488	USGS40001224266
490	USGS40001224247
491	USGS40001224249
492	USGS40001224248
493	USGS40001224250
460	USGS40001224253
460	USGS40001224252
460	USGS40001224251
420	USGS40001224254
420	USGS40001224257

GEOCHECK VERSION 2.1
SUMMARY

FEDERAL DATABASE WELL INFORMATION

MAP ID	WELL ID
420	USGS40001224256
420	USGS40001224255
470	USGS40001224258
485	USGS40001224259
490	USGS40001224238
460	USGS40001224241
460	USGS40001224240
460	USGS40001224239
460	USGS40001224242
420	USGS40001224243
471	USGS40001224290
471	USGS40001224260
420	USGS40001224353
489	USGS40001224227
460	USGS40001224228
460	USGS40001224230
460	USGS40001224229
485	USGS40001224231
471	USGS40001224223
460	USGS40001224208
460	USGS40001224200
460	USGS40001224145
495	USGS40001224148
495	USGS40001224147
495	USGS40001224146
495	USGS40001224136
495	USGS40001224135
495	USGS40001224134
496	USGS40001224133
496	USGS40001224132
496	USGS40001224131
485	USGS40001224137
498	USGS40001224127
497	USGS40001224590
497	USGS40001224128
499	USGS40001224118
498	USGS40001224120
498	USGS40001224119
500	USGS40001224121
495	USGS40001224122
502	USGS40001224107
460	USGS40001224110
460	USGS40001224109
503	USGS40001224108
501	USGS40001224112
504	USGS40001224111

GEOCHECK VERSION 2.1
SUMMARY

FEDERAL DATABASE WELL INFORMATION

MAP ID	WELL ID
495	USGS40001224113
504	USGS40001224096
502	USGS40001224071
495	USGS40001224048
506	USGS40001224030
460	USGS40001224003
497	USGS40001224004
497	USGS40001223971
495	USGS40001223949
495	USGS40001223948
508	USGS40001223950
507	USGS40001224569
509	USGS40001223933
497	USGS40001223936
497	USGS40001223935
497	USGS40001223934
511	USGS40001223951
509	USGS40001223916
509	USGS40001223915
509	USGS40001223914
509	USGS40001223913
513	USGS40001223918
514	USGS40001223917
513	USGS40001223919
497	USGS40001223921
497	USGS40001223920
497	USGS40001223923
497	USGS40001223922
511	USGS40001223904
509	USGS40001223900
516	USGS40001223902
516	USGS40001223903
510	USGS40001223901
507	USGS40001223888
507	USGS40001223872
510	USGS40001223860
514	USGS40001223830
512	USGS40001223832
514	USGS40001223831
497	USGS40001223765
517	USGS40001223754
507	USGS40001223737
519	USGS40001223745
517	USGS40001223725
520	USGS40001223706
497	USGS40001223736

GEOCHECK VERSION 2.1
SUMMARY

FEDERAL DATABASE WELL INFORMATION

MAP ID	WELL ID
497	USGS40001223735
497	USGS40001223734
521	USGS40001223739
521	USGS40001223738
521	USGS40001223729
522	USGS40001223723
522	USGS40001223722
510	USGS40001223724
497	USGS40001223726
497	USGS40001223728
497	USGS40001223727
523	USGS40001223708
523	USGS40001223707
512	USGS40001223711
514	USGS40001223710
514	USGS40001223709
524	USGS40001223713
512	USGS40001223712
517	USGS40001223715
517	USGS40001223714
497	USGS40001223716
523	USGS40001223686
521	USGS40001223688
525	USGS40001223687
526	USGS40001223568
527	USGS40001223541
497	USGS40001223542
497	USGS40001223543
526	USGS40001223547
526	USGS40001223546
526	USGS40001223545
526	USGS40001223544
526	USGS40001223533
526	USGS40001223532
525	USGS40001223531
525	USGS40001223530
528	USGS40001223529
521	USGS40001223537
521	USGS40001223536
526	USGS40001223535
526	USGS40001223534
523	USGS40001223515
529	USGS40001223516
530	USGS40001223518
530	USGS40001223519
531	USGS40001223517

GEOCHECK VERSION 2.1
SUMMARY

FEDERAL DATABASE WELL INFORMATION

MAP ID	WELL ID
497	USGS40001223522
497	USGS40001223521
497	USGS40001223520
532	USGS40001223492
532	USGS40001223491
523	USGS40001223497
523	USGS40001223495
523	USGS40001223494
523	USGS40001223493
523	USGS40001223499
523	USGS40001223498
523	USGS40001223496
533	USGS40001223500
534	USGS40001223503
529	USGS40001223502
529	USGS40001223501
517	USGS40001223505
517	USGS40001223504
523	USGS40001223472
523	USGS40001223459
523	USGS40001223460
529	USGS40001223445
523	USGS40001223433
523	USGS40001223397
523	USGS40001223369
535	USGS40001223370
537	USGS40001223347
523	USGS40001223349
523	USGS40001223348
538	USGS40001223350
539	USGS40001223304
539	USGS40001223351
540	USGS40001223352
541	USGS40001223353
542	USGS40001223355
542	USGS40001223354
543	USGS40001223320
537	USGS40001223322
544	USGS40001223321
545	USGS40001223324
537	USGS40001223323
546	USGS40001223326
546	USGS40001223325
523	USGS40001223327
523	USGS40001223330
523	USGS40001223329

GEOCHECK VERSION 2.1
SUMMARY

FEDERAL DATABASE WELL INFORMATION

MAP ID	WELL ID
523	USGS40001223328
538	USGS40001223332
538	USGS40001223331
539	USGS40001223334
539	USGS40001223333
536	USGS40001223337
536	USGS40001223336
547	USGS40001223335
539	USGS40001223314
548	USGS40001223302
549	USGS40001223303
539	USGS40001223305
545	USGS40001223288
523	USGS40001223289
550	USGS40001223290
550	USGS40001223190
552	USGS40001223140
553	USGS40001223141
554	USGS40001223142
550	USGS40001223143
555	USGS40001223113
555	USGS40001223112
556	USGS40001223114
557	USGS40001223116
557	USGS40001223115
553	USGS40001223119
558	USGS40001223118
558	USGS40001223117
559	USGS40001223122
554	USGS40001223121
554	USGS40001223120
560	USGS40001223125
523	USGS40001223124
523	USGS40001223123
561	USGS40001223126
551	USGS40001223128
551	USGS40001223127
561	USGS40001223095
551	USGS40001223096
561	USGS40001223055
562	USGS40001223003
564	USGS40001222966
566	USGS40001222986
568	USGS40001222961
569	USGS40001222962
570	USGS40001222964

GEOCHECK VERSION 2.1
SUMMARY

FEDERAL DATABASE WELL INFORMATION

MAP ID	WELL ID
570	USGS40001222963
571	USGS40001222965
564	USGS40001222967
562	USGS40001222969
572	USGS40001222951
570	USGS40001222938
564	USGS40001222939
573	USGS40001222985
564	USGS40001222968
570	USGS40001222838
564	USGS40001222803
570	USGS40001222785
575	USGS40001222767
576	USGS40001222769
576	USGS40001222768
570	USGS40001222772
570	USGS40001222771
570	USGS40001222770
577	USGS40001222773
578	USGS40001222735
578	USGS40001222734
575	USGS40001222712
579	USGS40001222713
578	USGS40001222714
580	USGS40001222715
581	USGS40001222716
564	USGS40001222718
564	USGS40001222717
582	USGS40001222719
583	USGS40001222720
584	USGS40001222690
570	USGS40001222689
575	USGS40001222639
575	USGS40001222551
564	USGS40001222553
564	USGS40001222552
586	USGS40001222533
587	USGS40001222376
564	USGS40001222504
564	USGS40001222503
587	USGS40001222477
587	USGS40001222476
589	USGS40001222478
590	USGS40001222479
591	USGS40001222480
564	USGS40001222484

GEOCHECK VERSION 2.1
SUMMARY

FEDERAL DATABASE WELL INFORMATION

MAP ID	WELL ID
564	USGS40001222483
564	USGS40001222482
564	USGS40001222481
592	USGS40001222486
592	USGS40001222485
588	USGS40001222487
575	USGS40001222461
593	USGS40001222462
594	USGS40001222464
595	USGS40001222463
596	USGS40001222465
575	USGS40001222378
575	USGS40001222377
597	USGS40001222361
598	USGS40001222293
598	USGS40001222292
593	USGS40001222294
564	USGS40001222295
591	USGS40001222224
564	USGS40001222225
600	USGS40001222226
601	USGS40001222211
602	USGS40001222212
604	USGS40001222189
564	USGS40001222190
605	USGS40001222191
599	USGS40001222161
606	USGS40001222162
607	USGS40001222163
604	USGS40001222165
604	USGS40001222164
564	USGS40001222167
564	USGS40001222166
605	USGS40001222169
605	USGS40001222168
608	USGS40001222170
609	USGS40001222171
610	USGS40001222111
610	USGS40001222086
599	USGS40001222087
591	USGS40001222053
604	USGS40001222055
604	USGS40001222054
564	USGS40001222056
604	USGS40001221990
604	USGS40001221989

GEOCHECK VERSION 2.1
SUMMARY

FEDERAL DATABASE WELL INFORMATION

MAP ID	WELL ID
604	USGS40001222258
599	USGS40001221943
599	USGS40001221908
599	USGS40001221857
591	USGS40001221858
599	USGS40001221833
564	USGS40001221834
612	USGS40001221806
614	USGS40001221798
610	USGS40001221799
599	USGS40001221803
599	USGS40001221802
599	USGS40001221801
599	USGS40001221800
615	USGS40001221805
615	USGS40001221804
616	USGS40001221812
616	USGS40001221811
564	USGS40001221810
564	USGS40001221809
564	USGS40001221808
564	USGS40001221807
599	USGS40001221779
613	USGS40001221780
612	USGS40001221781
564	USGS40001221784
564	USGS40001221783
604	USGS40001221782
610	USGS40001221732
599	USGS40001221733
617	USGS40001221734
615	USGS40001221712
564	USGS40001221661
619	USGS40001221619
620	USGS40001221618
620	USGS40001221563
612	USGS40001221534
621	USGS40001221523
604	USGS40001221526
604	USGS40001221525
604	USGS40001221524
622	USGS40001221495
623	USGS40001221494
624	USGS40001221497
599	USGS40001221496
625	USGS40001221500

GEOCHECK VERSION 2.1
SUMMARY

FEDERAL DATABASE WELL INFORMATION

MAP ID	WELL ID
625	USGS40001221499
620	USGS40001221498
612	USGS40001221502
612	USGS40001221501
604	USGS40001221505
604	USGS40001221504
604	USGS40001221503
564	USGS40001221508
564	USGS40001221507
564	USGS40001221506
625	USGS40001221462
626	USGS40001221449
625	USGS40001221218
612	USGS40001221219
627	USGS40001221184
628	USGS40001221186
627	USGS40001221185
629	USGS40001221150
627	USGS40001221154
627	USGS40001221153
627	USGS40001221152
627	USGS40001221151
628	USGS40001221156
628	USGS40001221155
630	USGS40001221157
625	USGS40001221160
625	USGS40001221159
625	USGS40001221158
631	USGS40001221161
632	USGS40001221162
633	USGS40001221149
626	USGS40001221522
634	USGS40001221131
634	USGS40001221130
635	USGS40001221132
626	USGS40001221112
636	USGS40001221094
634	USGS40001221096
627	USGS40001221095
630	USGS40001221076
612	USGS40001221077
637	USGS40001220971
637	USGS40001220972
630	USGS40001220974
634	USGS40001220973
638	USGS40001220951

GEOCHECK VERSION 2.1
SUMMARY

FEDERAL DATABASE WELL INFORMATION

MAP ID	WELL ID
626	USGS40001220952
634	USGS40001220930
630	USGS40001220931
639	USGS40001220912
640	USGS40001220913
626	USGS40001220885
627	USGS40001220855
627	USGS40001220854
627	USGS40001220853
640	USGS40001220859
640	USGS40001220858
640	USGS40001220857
642	USGS40001220861
643	USGS40001220860
644	USGS40001220862
627	USGS40001220856
640	USGS40001220829
640	USGS40001220828
627	USGS40001213319
627	USGS40001220827
627	USGS40001220826
627	USGS40001220825
642	USGS40001220830
646	USGS40001220831
627	USGS40001220803
647	USGS40001220776
627	USGS40001220762
640	USGS40001220716
648	USGS40001220659
627	USGS40001220645
649	USGS40001220624
650	USGS40001220612
649	USGS40001216614
627	USGS40001220595
651	USGS40001220596
652	USGS40001220597
653	USGS40001220599
653	USGS40001220598
654	USGS40001220576
655	USGS40001213266
656	USGS40001220578
656	USGS40001220577
657	USGS40001220579
658	USGS40001220581
653	USGS40001220580
656	USGS40001220561

GEOCHECK VERSION 2.1
SUMMARY

FEDERAL DATABASE WELL INFORMATION

MAP ID	WELL ID
652	USGS40001220562
650	USGS40001220547
659	USGS40001220548
656	USGS40001220549
655	USGS40001213255
660	USGS40001220234
656	USGS40001220359
662	USGS40001220360
663	USGS40001220361
664	USGS40001220363
664	USGS40001220362
656	USGS40001220337
665	USGS40001220336
664	USGS40001220340
664	USGS40001220339
664	USGS40001220341
665	USGS40001220305
666	USGS40001220306
667	USGS40001220338
668	USGS40001220276
669	USGS40001220258
670	USGS40001220376
671	USGS40001220204
672	USGS40001220199
667	USGS40001220200
671	USGS40001220189
666	USGS40001220190
673	USGS40001220148
674	USGS40001220149
675	USGS40001220122
670	USGS40001220123
676	USGS40001220091
675	USGS40001220092
677	USGS40001220093
678	USGS40001220094
679	USGS40001220079
680	USGS40001220080
681	USGS40001220010
683	USGS40001219958
675	USGS40001219944
678	USGS40001219945
684	USGS40001219928
681	USGS40001219857
682	USGS40001219876
685	USGS40001219879
685	USGS40001219878

GEOCHECK VERSION 2.1
SUMMARY

FEDERAL DATABASE WELL INFORMATION

MAP ID	WELL ID
685	USGS40001219877
679	USGS40001219880
683	USGS40001219881
678	USGS40001219882
679	USGS40001219855
675	USGS40001219850
675	USGS40001219849
685	USGS40001219853
685	USGS40001219852
685	USGS40001219851
686	USGS40001219854
679	USGS40001219856
687	USGS40001219835
688	USGS40001211831
689	USGS40001219819
675	USGS40001219820
690	USGS40001219750
690	USGS40001219749
675	USGS40001219771
690	USGS40001219748
686	USGS40001219802
691	USGS40001219653
692	USGS40001219712
675	USGS40001219701
693	USGS40001219702
686	USGS40001219703
694	USGS40001219704
695	USGS40001219706
695	USGS40001219705
686	USGS40001219718
696	USGS40001219691
697	USGS40001224994
698	USGS40001219679
699	USGS40001219678
700	USGS40001219495
698	USGS40001219608
701	USGS40001219596
702	USGS40001219601
703	USGS40001219500
704	USGS40001219611
705	USGS40001219520
702	USGS40001219426
706	USGS40001219534
707	USGS40001219527
708	USGS40001219528
709	USGS40001219529

GEOCHECK VERSION 2.1
SUMMARY

FEDERAL DATABASE WELL INFORMATION

MAP ID	WELL ID
710	USGS40001219509
705	USGS40001219521
705	USGS40001219519
706	USGS40001219522
710	USGS40001219514
711	USGS40001219517
705	USGS40001219516
705	USGS40001219515
712	USGS40001219508
713	USGS40001219485
714	USGS40001219486
715	USGS40001219465
716	USGS40001219464
717	USGS40001219463
718	USGS40001219438
718	USGS40001219437
715	USGS40001219431
715	USGS40001219430
719	USGS40001219424
719	USGS40001219425
720	USGS40001219410
721	USGS40001219484
720	USGS40001219399
722	USGS40001219400
722	USGS40001219392
722	USGS40001219391
723	USGS40001219062
724	USGS40001219383
724	USGS40001219328
724	USGS40001219327
725	USGS40001219343
722	USGS40001219296
723	USGS40001218976
726	USGS40001219339
727	USGS40001219333
727	USGS40001219334
727	USGS40001219335
728	USGS40001219321
729	USGS40001219322
722	USGS40001219163
730	USGS40001219127
730	USGS40001219126
728	USGS40001219289
729	USGS40001219295
728	USGS40001219282
731	USGS40001219205

GEOCHECK VERSION 2.1
SUMMARY

FEDERAL DATABASE WELL INFORMATION

MAP ID	WELL ID
729	USGS40001219290
731	USGS40001219258
731	USGS40001219257
722	USGS40001219247
732	USGS40001219264
734	USGS40001219238
728	USGS40001219239
731	USGS40001219241
731	USGS40001219240
736	USGS40001219219
737	USGS40001219220
738	USGS40001219204
739	USGS40001219178
735	USGS40001219160
740	USGS40001219176
741	USGS40001219177
742	USGS40001219159
736	USGS40001217511
743	USGS40001219161
744	USGS40001219162
743	USGS40001219157
745	USGS40001219140
740	USGS40001219139
746	USGS40001219150
741	USGS40001219153
742	USGS40001219120
736	USGS40001219152
736	USGS40001219151
744	USGS40001219146
747	USGS40001219142
742	USGS40001219138
743	USGS40001219141
736	USGS40001219128
741	USGS40001219130
741	USGS40001219129
748	USGS40001219125
749	USGS40001219110
749	USGS40001219109
750	USGS40001219245
750	USGS40001219246
748	USGS40001219096
751	USGS40001219114
748	USGS40001219043
752	USGS40001219045
752	USGS40001219044
753	USGS40001219021

GEOCHECK VERSION 2.1
SUMMARY

FEDERAL DATABASE WELL INFORMATION

MAP ID	WELL ID
754	USGS40001223871
755	USGS40001218997
756	USGS40001218958

STATE WATER WELL INFORMATION

MAP ID	WELL ID
4	WA8000000002361
4	WA8000000022556
4	WA8000000018155
8	WA8000000020211
11	WA8000000022121
10	WA8000000027085
11	WA8000000028080
14	WA8000000018747
17	WA8000000024182
20	WA8000000012799
20	WA8000000014993
22	WA8000000002815
23	WA8000000003293
25	WA8000000020286
25	WA8000000022440
24	WA8000000017094
26	WA8000000007590
28	WA8000000025213
30	WA8000000021299
36	WA8000000019904
42	WA8000000026412
44	WA8000000020570
46	WA8000000008254
48	WA8000000016476
49	WA8000000009967
55	WA8000000030461
56	WA8000000011699
58	WA8000000022355
64	WA8000000003122
66	WA8000000002935
66	WA8000000021111
71	WA8000000020072
81	WA8000000022713
92	WA8000000020041
108	WA8000000008665
110	WA8000000025758
111	WA8000000006355
109	WA8000000006356
109	WA8000000029027
116	WA8000000022536
118	WA8000000006970
119	WA8000000006519
119	WA8000000027201
122	WA8000000031077
123	WA8000000010933
124	WA8000000004024

GEOCHECK VERSION 2.1
SUMMARY

STATE WATER WELL INFORMATION

MAP ID	WELL ID
126	WA8000000023957
125	WA8000000030487
129	WA8000000021533
131	WA8000000014206
131	WA8000000015055
133	WA8000000026136
139	WA8000000000590
139	WA8000000000571
139	WA8000000002225
140	WA8000000011789
140	WA8000000004151
142	WA8000000001902
145	WA8000000020110
144	WA8000000029469
146	WA8000000013221
153	WA8000000022119
157	WA8000000028492
157	WA8000000013213
159	WA8000000020441
159	WA8000000028678
165	WA8000000003494
168	WA8000000001878
170	WA8000000015587
171	WA8000000012872
171	WA8000000030672
171	WA8000000031331
171	WA8000000028598
178	WA8000000009102
185	WA8000000013341
185	WA8000000031193
180	WA8000000019903
186	WA8000000007717
187	WA8000000011357
188	WA8000000003375
187	WA8000000029471
187	WA8000000008394
187	WA8000000001074
191	WA8000000022847
187	WA8000000002864
191	WA8000000003455
191	WA8000000003696
191	WA8000000019793
191	WA8000000020500
191	WA8000000019990
191	WA8000000022364
201	WA8000000013286
187	WA8000000001207
187	WA8000000022299
201	WA8000000023965
203	WA8000000010052
204	WA8000000027444
217	WA8000000008242
206	WA8000000007724
206	WA8000000006426

GEOCHECK VERSION 2.1
SUMMARY

STATE WATER WELL INFORMATION

MAP ID	WELL ID
206	WA8000000011995
213	WA8000000003750
221	WA8000000027936
222	WA8000000029256
223	WA8000000028070
221	WA8000000020082
213	WA8000000011359
213	WA8000000029420
227	WA8000000029557
223	WA8000000021464
231	WA8000000001492
213	WA8000000019932
223	WA8000000021279
237	WA8000000029240
232	WA8000000025161
238	WA8000000008296
223	WA8000000013561
213	WA8000000004411
232	WA8000000010161
223	WA8000000019809
213	WA8000000000713
223	WA8000000021381
240	WA8000000025409
213	WA8000000000903
240	WA8000000012645
232	WA8000000026302
213	WA8000000002108
213	WA8000000003518
213	WA8000000015447
213	WA8000000022955
246	WA8000000012316
246	WA8000000014542
240	WA8000000004017
213	WA8000000010171
213	WA8000000003984
248	WA8000000002745
248	WA8000000008584
257	WA8000000023593
213	WA8000000011081
258	WA8000000030508
213	WA8000000015872
213	WA8000000022237
259	WA8000000028794
259	WA8000000019963
213	WA8000000005830
213	WA8000000029707
257	WA8000000005247
213	WA8000000003834
213	WA8000000000187
248	WA8000000016600
248	WA8000000009014
213	WA8000000001548
213	WA8000000027958
213	WA8000000014977

GEOCHECK VERSION 2.1
SUMMARY

STATE WATER WELL INFORMATION

MAP ID	WELL ID
213	WA8000000010211
213	WA8000000012175
213	WA8000000001214
213	WA8000000021618
268	WA8000000013602
268	WA8000000015485
268	WA8000000015450
213	WA8000000011637
269	WA8000000022655
270	WA8000000007588
213	WA8000000001897
213	WA8000000002080
213	WA8000000021432
213	WA8000000031169
213	WA8000000003057
213	WA8000000010332
213	WA8000000019060
213	WA8000000014988
213	WA8000000013315
213	WA8000000002729
213	WA8000000008397
213	WA8000000022324
275	WA8000000019989
279	WA8000000014553
281	WA8000000003387
213	WA8000000020312
213	WA8000000026879
213	WA8000000003035
282	WA8000000019372
213	WA8000000009283
213	WA8000000004145
213	WA8000000000740
284	WA8000000003461
213	WA8000000026148
285	WA8000000029628
213	WA8000000018260
284	WA8000000007428
291	WA8000000017274
213	WA8000000026162
213	WA8000000013207
213	WA8000000000937
213	WA8000000029824
213	WA8000000030750
213	WA8000000001599
300	WA8000000005893
299	WA8000000015091
213	WA8000000000327
213	WA8000000000718
301	WA8000000025339
299	WA8000000022296
299	WA8000000031213
213	WA8000000021428
213	WA8000000000087
213	WA8000000025791

GEOCHECK VERSION 2.1
SUMMARY

STATE WATER WELL INFORMATION

MAP ID	WELL ID
213	WA8000000014473
213	WA8000000029826
305	WA8000000022144
213	WA8000000023716
213	WA8000000002725
213	WA8000000002694
213	WA8000000026483
213	WA8000000006057
213	WA8000000026965
213	WA8000000021872
308	WA8000000004190
213	WA8000000023717
213	WA8000000017902
309	WA8000000002432
309	WA8000000009699
314	WA8000000010303
308	WA8000000007459
315	WA8000000001816
316	WA8000000027022
317	WA8000000001034
317	WA8000000002366
318	WA8000000027580
318	WA8000000007094
318	WA8000000007093
317	WA8000000023068
317	WA8000000031307
319	WA8000000025344
322	WA8000000031079
323	WA8000000011156
318	WA8000000001892
324	WA8000000010018
318	WA8000000025150
319	WA8000000012739
321	WA8000000030900
327	WA8000000006659
318	WA8000000018864
319	WA8000000001546
321	WA8000000001007
318	WA8000000022452
330	WA8000000011507
330	WA8000000021741
318	WA8000000026679
321	WA8000000009829
335	WA8000000011555
319	WA8000000010227
319	WA8000000019427
339	WA8000000002197
321	WA8000000031146
318	WA8000000004766
318	WA8000000024770
321	WA8000000013049
321	WA8000000028295
321	WA8000000008032
339	WA8000000010048

GEOCHECK VERSION 2.1
SUMMARY

STATE WATER WELL INFORMATION

MAP ID	WELL ID
345	WA8000000013500
347	WA8000000022535
348	WA8000000004319
319	WA8000000002776
319	WA8000000007314
349	WA8000000017448
348	WA8000000010836
352	WA8000000001378
349	WA8000000009147
349	WA8000000011634
356	WA8000000013993
357	WA8000000027383
360	WA8000000029532
346	WA8000000030283
362	WA8000000018195
357	WA8000000017224
361	WA8000000002549
349	WA8000000011661
349	WA8000000008191
349	WA8000000018023
359	WA8000000016417
364	WA8000000016776
369	WA8000000006625
375	WA8000000020236
383	WA8000000010704
381	WA8000000004008
381	WA8000000012515
371	WA8000000024904
392	WA8000000022808
390	WA8000000017719
390	WA8000000017422
395	WA8000000019323
398	WA8000000014767
399	WA8000000011266
395	WA8000000007494
395	WA8000000009314
395	WA8000000016736
395	WA8000000030212
395	WA8000000030213
405	WA8000000022339
407	WA8000000001635
408	WA8000000002820
410	WA8000000019512
411	WA8000000021575
405	WA8000000010833
415	WA8000000015730
417	WA8000000022876
395	WA8000000012548
420	WA8000000016886
425	WA8000000007079
418	WA8000000019327
429	WA8000000003619
420	WA8000000018412
418	WA8000000009146

GEOCHECK VERSION 2.1
SUMMARY

STATE WATER WELL INFORMATION

MAP ID	WELL ID
418	WA8000000006194
418	WA8000000022866
418	WA8000000012870
418	WA8000000006712
421	WA8000000014184
421	WA8000000028019
418	WA8000000021694
420	WA8000000010945
420	WA8000000017071
420	WA8000000018415
420	WA8000000023147
420	WA8000000016279
420	WA8000000024451
420	WA8000000004244
437	WA8000000023204
421	WA8000000017689
418	WA8000000015834
418	WA8000000018185
418	WA8000000018994
418	WA8000000006286
421	WA8000000004678
421	WA8000000030592
420	WA8000000017016
420	WA8000000028875
420	WA8000000010176
420	WA8000000016733
420	WA8000000005672
420	WA8000000005932
420	WA8000000004485
420	WA8000000005110
418	WA8000000004771
438	WA8000000003973
420	WA8000000022232
420	WA8000000026036
420	WA8000000015212
420	WA8000000002343
420	WA8000000021922
418	WA8000000027207
418	WA8000000029789
450	WA8000000016195
420	WA8000000025615
420	WA8000000013103
420	WA8000000028720
420	WA8000000028381
420	WA8000000000164
420	WA8000000018639
420	WA8000000022708
420	WA8000000024817
420	WA8000000017347
452	WA8000000017755
453	WA8000000018497
454	WA8000000016738
451	WA8000000029587
420	WA8000000023305

GEOCHECK VERSION 2.1
SUMMARY

STATE WATER WELL INFORMATION

MAP ID	WELL ID
420	WA8000000003621
420	WA8000000015755
420	WA8000000010960
420	WA8000000013723
420	WA8000000029072
420	WA8000000010684
420	WA8000000003357
420	WA8000000016887
420	WA8000000029602
420	WA8000000026725
462	WA8000000002479
420	WA8000000003620
466	WA8000000003721
471	WA8000000020873
460	WA8000000004037
420	WA8000000004623
470	WA8000000030495
476	WA8000000027912
420	WA8000000022362
460	WA8000000011403
475	WA8000000022899
470	WA8000000030215
480	WA8000000014519
480	WA8000000022898
460	WA8000000010636
420	WA8000000016420
420	WA8000000016945
470	WA8000000008277
420	WA8000000030003
420	WA8000000022575
420	WA8000000001754
420	WA8000000002539
420	WA8000000001918
420	WA8000000000729
420	WA8000000007329
420	WA8000000006323
420	WA8000000007330
460	WA8000000003117
460	WA8000000010199
460	WA8000000027747
489	WA8000000003548
420	WA8000000005328
483	WA8000000019014
471	WA8000000026504
494	WA8000000012968
497	WA8000000027809
460	WA8000000031082
500	WA8000000029088
501	WA8000000028790
505	WA8000000028626
497	WA8000000013293
497	WA8000000004296
507	WA8000000023826
497	WA8000000008315

GEOCHECK VERSION 2.1
SUMMARY

STATE WATER WELL INFORMATION

MAP ID	WELL ID
497	WA8000000022897
509	WA8000000000234
497	WA8000000003789
509	WA8000000000262
510	WA8000000016834
510	WA8000000003906
510	WA8000000023001
511	WA8000000023113
512	WA8000000002145
515	WA8000000013488
518	WA8000000019439
514	WA8000000031164
525	WA8000000009486
497	WA8000000023624
517	WA8000000014077
512	WA8000000004077
497	WA8000000009049
497	WA8000000020396
523	WA8000000020188
512	WA8000000011275
523	WA8000000012004
497	WA8000000007768
512	WA8000000007312
535	WA8000000000520
535	WA8000000001836
536	WA8000000028589
523	WA8000000010278
523	WA8000000003630
523	WA8000000013368
523	WA8000000025358
551	WA8000000025680
551	WA8000000026007
554	WA8000000010498
554	WA8000000023290
523	WA8000000002673
561	WA8000000011576
563	WA8000000025223
565	WA8000000005458
567	WA8000000020043
574	WA8000000010567
577	WA8000000003760
570	WA8000000024949
585	WA8000000015979
588	WA8000000013340
575	WA8000000003272
592	WA8000000001495
564	WA8000000005847
599	WA8000000003027
603	WA8000000004153
564	WA8000000005262
564	WA8000000005164
564	WA8000000023541
611	WA8000000023906
564	WA8000000013754

GEOCHECK VERSION 2.1
SUMMARY

STATE WATER WELL INFORMATION

MAP ID	WELL ID
613	WA8000000002083
599	WA8000000024569
599	WA8000000009414
599	WA8000000005111
618	WA8000000028675
610	WA8000000015912
564	WA8000000027647
564	WA8000000025083
564	WA8000000009150
612	WA8000000027374
627	WA8000000022280
641	WA8000000018354
645	WA8000000022060
661	WA8000000011174
682	WA8000000030111
733	WA8000000003864
735	WA8000000021034

STATE OIL/GAS WELL INFORMATION

MAP ID	WELL ID
1	WAOG30000000726
2	WAOG30000000740
3	WAOG30000000722
4	WAOG30000000721
5	WAOG30000000720
6	WAOG30000000718
7	WAOG30000000739

PUBLIC WATER SUPPLY SYSTEM INFORMATION

Map ID: 24
PWS ID: WA5361364
PWS Name: EXIT 115 MINI - MART
KITTITAS, WA 98934
PWS currently has or had major violation(s) or enforcement:

Map ID: 45
PWS ID: WA5391250
PWS Name: VANTAGE WATER SYSTEM
VANTAGE, WA 98950
PWS currently has or had major violation(s) or enforcement:

Map ID: 125
PWS ID: WA5376620
PWS Name: SENTINEL GAP WATER ASSN
BEVERLY, WA 99321
PWS currently has or had major violation(s) or enforcement:

GEOCHECK VERSION 2.1
SUMMARY

PUBLIC WATER SUPPLY SYSTEM INFORMATION

Map ID: 171
PWS ID: WA5330951
PWS Name: LANGGUTH, F.W. WINERY
MATTAWA, WA 99344
PWS currently has or had major violation(s) or enforcement:

Map ID: 321
PWS ID: WA5372990
PWS Name: RIVERVIEW MOBILE PARK
P O BOX 182
SELAH, WA 98942
PWS currently has or had major violation(s) or enforcement:

Map ID: 449
PWS ID: WA53HD185
PWS Name: EAST SELAH DIV OFF
YAKIMA, WA 98901
PWS currently has or had major violation(s) or enforcement:

Map ID: 612
PWS ID: WA5357300
PWS Name: MOXEE WATER DEPARTMENT
MOXEE, WA 98936
PWS currently has or had major violation(s) or enforcement:

USGS TOPOGRAPHIC MAP(S)

46119-D7 MAIDEN SPRING, WA
46119-D8 SULPHUR SPRING, WA
46119-E7 EMERSON NIPPLE, WA
46119-E8 CAIRN HOPE PEAK, WA
46119-F7 PRIEST RAPIDS NE, WA
46119-F8 PRIEST RAPIDS, WA
46119-G7 BEVERLY SE, WA
46119-G8 BEVERLY, WA
46119-H7 BEVERLY NE, WA
46119-H8 VANTAGE, WA
46120-D1 GRANGER NE, WA
46120-D2 GRANGER NW, WA
46120-E1 BLACK ROCK SPRING, WA
46120-E2 BLACK ROCK SPRING SW, WA
46120-E3 ELEPHANT MOUNTAIN, WA
46120-E4 YAKIMA EAST, WA
46120-E5 YAKIMA WEST, WA
46120-F1 BLACK ROCK SPRING NE, WA
46120-F2 BLACK ROCK SPRING NW, WA
46120-F3 SELAH SPRINGS, WA
46120-F4 POMONA, WA
46120-F5 SELAH, WA
46120-G1 DORIS, WA
46120-G2 MCDONALD SPRING, WA
46120-G3 BADGER GAP, WA
46120-G4 WYMER, WA
46120-G5 THE COTTONWOODS, WA
46120-H1 GINKGO, WA
46120-H2 BOYLSTON, WA
46120-H3 EAST KITTITAS, WA
46120-H4 KITTITAS, WA
46120-H5 ELLENSBURG SOUTH, WA

GEOCHECK VERSION 2.1
SUMMARY

USGS TOPOGRAPHIC MAP(S)

47119-A8 EVERGREEN RIDGE, WA
47120-A1 CAPE HORN SE, WA
47120-A2 WHISKEY DICK MOUNTAIN, WA
47120-A3 COLOCKUM PASS SE, WA
47120-A4 COLOCKUM PASS SW, WA

AREA RADON INFORMATION

Federal Area Radon Information for Zip Code: 98848

Number of sites tested: 6

Area	Average Activity	% <4 pCi/L	% 4-20 pCi/L	% >20 pCi/L
Living Area - 1st Floor	0.767 pCi/L	100%	0%	0%
Living Area - 2nd Floor	Not Reported	Not Reported	Not Reported	Not Reported
Basement	1.500 pCi/L	100%	0%	0%

Federal Area Radon Information for Zip Code: 98926

Number of sites tested: 1

Area	Average Activity	% <4 pCi/L	% 4-20 pCi/L	% >20 pCi/L
Living Area - 1st Floor	1.300 pCi/L	100%	0%	0%
Living Area - 2nd Floor	Not Reported	Not Reported	Not Reported	Not Reported
Basement	0.000 pCi/L	100%	0%	0%

Federal Area Radon Information for Zip Code: 99357

Number of sites tested: 1

Area	Average Activity	% <4 pCi/L	% 4-20 pCi/L	% >20 pCi/L
Living Area - 1st Floor	0.900 pCi/L	100%	0%	0%
Living Area - 2nd Floor	Not Reported	Not Reported	Not Reported	Not Reported
Basement	1.300 pCi/L	100%	0%	0%

Federal Area Radon Information for Zip Code: 98926

Number of sites tested: 1

Area	Average Activity	% <4 pCi/L	% 4-20 pCi/L	% >20 pCi/L
Living Area - 1st Floor	1.300 pCi/L	100%	0%	0%
Living Area - 2nd Floor	Not Reported	Not Reported	Not Reported	Not Reported
Basement	0.000 pCi/L	100%	0%	0%

GEOCHECK VERSION 2.1
SUMMARY

AREA RADON INFORMATION

Federal Area Radon Information for Zip Code: 98926

Number of sites tested: 1

Area	Average Activity	% <4 pCi/L	% 4-20 pCi/L	% >20 pCi/L
Living Area - 1st Floor	1.300 pCi/L	100%	0%	0%
Living Area - 2nd Floor	Not Reported	Not Reported	Not Reported	Not Reported
Basement	0.000 pCi/L	100%	0%	0%

Federal Area Radon Information for Zip Code: 98942

Number of sites tested: 5

Area	Average Activity	% <4 pCi/L	% 4-20 pCi/L	% >20 pCi/L
Living Area - 1st Floor	0.580 pCi/L	100%	0%	0%
Living Area - 2nd Floor	Not Reported	Not Reported	Not Reported	Not Reported
Basement	0.300 pCi/L	100%	0%	0%

Federal Area Radon Information for Zip Code: 98926

Number of sites tested: 1

Area	Average Activity	% <4 pCi/L	% 4-20 pCi/L	% >20 pCi/L
Living Area - 1st Floor	1.300 pCi/L	100%	0%	0%
Living Area - 2nd Floor	Not Reported	Not Reported	Not Reported	Not Reported
Basement	0.000 pCi/L	100%	0%	0%

Federal Area Radon Information for Zip Code: 98926

Number of sites tested: 1

Area	Average Activity	% <4 pCi/L	% 4-20 pCi/L	% >20 pCi/L
Living Area - 1st Floor	1.300 pCi/L	100%	0%	0%
Living Area - 2nd Floor	Not Reported	Not Reported	Not Reported	Not Reported
Basement	0.000 pCi/L	100%	0%	0%

Federal Area Radon Information for Zip Code: 98901

Number of sites tested: 9

Area	Average Activity	% <4 pCi/L	% 4-20 pCi/L	% >20 pCi/L
Living Area - 1st Floor	0.700 pCi/L	100%	0%	0%
Living Area - 2nd Floor	Not Reported	Not Reported	Not Reported	Not Reported
Basement	2.750 pCi/L	50%	50%	0%

GEOCHECK VERSION 2.1
SUMMARY

AREA RADON INFORMATION

Federal Area Radon Information for Zip Code: 98901

Number of sites tested: 9

Area	Average Activity	% <4 pCi/L	% 4-20 pCi/L	% >20 pCi/L
Living Area - 1st Floor	0.700 pCi/L	100%	0%	0%
Living Area - 2nd Floor	Not Reported	Not Reported	Not Reported	Not Reported
Basement	2.750 pCi/L	50%	50%	0%

Federal Area Radon Information for Zip Code: 98936

Number of sites tested: 5

Area	Average Activity	% <4 pCi/L	% 4-20 pCi/L	% >20 pCi/L
Living Area - 1st Floor	0.580 pCi/L	100%	0%	0%
Living Area - 2nd Floor	Not Reported	Not Reported	Not Reported	Not Reported
Basement	0.000 pCi/L	50%	50%	0%

Federal Area Radon Information for Zip Code: 99350

Number of sites tested: 5

Area	Average Activity	% <4 pCi/L	% 4-20 pCi/L	% >20 pCi/L
Living Area - 1st Floor	0.900 pCi/L	100%	0%	0%
Living Area - 2nd Floor	Not Reported	Not Reported	Not Reported	Not Reported
Basement	6.300 pCi/L	75%	0%	25%

Federal Area Radon Information for Zip Code: 98902

Number of sites tested: 18

Area	Average Activity	% <4 pCi/L	% 4-20 pCi/L	% >20 pCi/L
Living Area - 1st Floor	1.859 pCi/L	94%	6%	0%
Living Area - 2nd Floor	Not Reported	Not Reported	Not Reported	Not Reported
Basement	2.583 pCi/L	94%	6%	0%

Federal Area Radon Information for Zip Code: 98944

Number of sites tested: 3

Area	Average Activity	% <4 pCi/L	% 4-20 pCi/L	% >20 pCi/L
Living Area - 1st Floor	1.467 pCi/L	100%	0%	0%
Living Area - 2nd Floor	Not Reported	Not Reported	Not Reported	Not Reported
Basement	1.350 pCi/L	100%	0%	0%

GEOCHECK VERSION 2.1
SUMMARY

AREA RADON INFORMATION

Federal Area Radon Information for Zip Code: 98944

Number of sites tested: 3

Area	Average Activity	% <4 pCi/L	% 4-20 pCi/L	% >20 pCi/L
Living Area - 1st Floor	1.467 pCi/L	100%	0%	0%
Living Area - 2nd Floor	Not Reported	Not Reported	Not Reported	Not Reported
Basement	1.350 pCi/L	100%	0%	0%

Federal Area Radon Information for Zip Code: 98951

Number of sites tested: 2

Area	Average Activity	% <4 pCi/L	% 4-20 pCi/L	% >20 pCi/L
Living Area - 1st Floor	0.000 pCi/L	100%	0%	0%
Living Area - 2nd Floor	Not Reported	Not Reported	Not Reported	Not Reported
Basement	2.000 pCi/L	100%	0%	0%

Federal Area Radon Information for Zip Code: 98953

Number of sites tested: 4

Area	Average Activity	% <4 pCi/L	% 4-20 pCi/L	% >20 pCi/L
Living Area - 1st Floor	8.200 pCi/L	50%	50%	0%
Living Area - 2nd Floor	Not Reported	Not Reported	Not Reported	Not Reported
Basement	2.275 pCi/L	100%	0%	0%

Federal EPA Radon Zone for GRANT County: 2

Note: Zone 1 indoor average level > 4 pCi/L.
: Zone 2 indoor average level >= 2 pCi/L and <= 4 pCi/L.
: Zone 3 indoor average level < 2 pCi/L.

Federal Area Radon Information for GRANT COUNTY, WA

Number of sites tested: 32

Area	Average Activity	% <4 pCi/L	% 4-20 pCi/L	% >20 pCi/L
Living Area - 1st Floor	1.050 pCi/L	100%	0%	0%
Living Area - 2nd Floor	Not Reported	Not Reported	Not Reported	Not Reported
Basement	3.769 pCi/L	74%	26%	0%

Federal EPA Radon Zone for KITTITAS County: 2

Note: Zone 1 indoor average level > 4 pCi/L.
: Zone 2 indoor average level >= 2 pCi/L and <= 4 pCi/L.
: Zone 3 indoor average level < 2 pCi/L.

GEOCHECK VERSION 2.1
SUMMARY

AREA RADON INFORMATION

Federal Area Radon Information for KITTITAS COUNTY, WA

Number of sites tested: 2

Area	Average Activity	% <4 pCi/L	% 4-20 pCi/L	% >20 pCi/L
Living Area - 1st Floor	0.750 pCi/L	100%	0%	0%
Living Area - 2nd Floor	Not Reported	Not Reported	Not Reported	Not Reported
Basement	1.500 pCi/L	100%	0%	0%

Federal EPA Radon Zone for YAKIMA County: 2

Note: Zone 1 indoor average level > 4 pCi/L.
: Zone 2 indoor average level >= 2 pCi/L and <= 4 pCi/L.
: Zone 3 indoor average level < 2 pCi/L.

Federal Area Radon Information for YAKIMA COUNTY, WA

Number of sites tested: 86

Area	Average Activity	% <4 pCi/L	% 4-20 pCi/L	% >20 pCi/L
Living Area - 1st Floor	1.572 pCi/L	94%	6%	0%
Living Area - 2nd Floor	Not Reported	Not Reported	Not Reported	Not Reported
Basement	2.196 pCi/L	94%	6%	0%

Federal EPA Radon Zone for BENTON County: 2

Note: Zone 1 indoor average level > 4 pCi/L.
: Zone 2 indoor average level >= 2 pCi/L and <= 4 pCi/L.
: Zone 3 indoor average level < 2 pCi/L.

Federal Area Radon Information for BENTON COUNTY, WA

Number of sites tested: 56

Area	Average Activity	% <4 pCi/L	% 4-20 pCi/L	% >20 pCi/L
Living Area - 1st Floor	0.943 pCi/L	100%	0%	0%
Living Area - 2nd Floor	Not Reported	Not Reported	Not Reported	Not Reported
Basement	2.774 pCi/L	86%	10%	4%

GEOCHECK VERSION 2.1
STATE DATABASE WELL INFORMATION

Water Well Information:

Map ID:	1		
Org. Identifier:	USGS-WA	Site ID:	USGS40001240769
Formal name:	USGS Washington Water Science Center		
Monloc Identifier:	USGS-470127120204801		
Monloc name:	18N/20E-28E01		
Monloc type:	Well		
Monloc desc:	Not Reported		
Huc code:	17030003	Drainagearea value:	Not Reported
Drainagearea Units:	Not Reported	Contrib drainagearea:	Not Reported
Contrib drainagearea units:	Not Reported	Latitude:	47.0239467
Longitude:	-120.347828	Sourcemap scale:	24000
Horiz Acc measure:	.5	Horiz Acc measure units:	seconds
Horiz Collection method:	Global positioning system (GPS), uncorrected		
Horiz coord refsys:	NAD83	Vert measure val:	1980
Vert measure units:	feet	Vertacc measure val:	10
Vert accmeasure units:	feet		
Vertcollection method:	Interpolated from topographic map		
Vert coord refsys:	NGVD29	Countrycode:	US
Aquifername:	Not Reported		
Formation type:	Not Reported		
Aquifer type:	Not Reported		
Construction date:	19950325	Welldepth:	160
Welldepth units:	ft	Wellholedepth:	160
Wellholedepth units:	ft		

Ground-water levels, Number of Measurements: 4

Date	Feet below Surface	Feet to Sealevel	Date	Feet below Surface	Feet to Sealevel
2002-03-26	35.73		2001-08-23	17.22	
2000-08-21	13.09				
Note: The site had been pumped recently.					
1995-03-27	35				

Map ID:	2		
Org. Identifier:	USGS-WA	Site ID:	USGS40001240520
Formal name:	USGS Washington Water Science Center		
Monloc Identifier:	USGS-470104120223001		
Monloc name:	18N/20E-30Q01		
Monloc type:	Well		
Monloc desc:	Not Reported		
Huc code:	17030001	Drainagearea value:	Not Reported
Drainagearea Units:	Not Reported	Contrib drainagearea:	Not Reported
Contrib drainagearea units:	Not Reported	Latitude:	47.0176964
Longitude:	-120.376301	Sourcemap scale:	24000

Horiz Acc measure:	.5	Horiz Acc measure units:	seconds
Horiz Collection method:	Global positioning system (GPS), uncorrected		
Horiz coord refsys:	NAD83	Vert measure val:	1890
Vert measure units:	feet	Vertacc measure val:	10
Vert accmeasure units:	feet		
Vertcollection method:	Interpolated from topographic map		
Vert coord refsys:	NGVD29	Countrycode:	US
Aquifername:	Not Reported		
Formation type:	Not Reported		
Aquifer type:	Not Reported		
Construction date:	19960622	Welldepth:	110
Welldepth units:	ft	Wellholedepth:	115
Wellholedepth units:	ft		

Ground-water levels, Number of Measurements: 5

Date	Feet below Surface	Feet to Sealevel	Date	Feet below Surface	Feet to Sealevel
2002-03-26	31.15		2001-08-23	26.12	
2001-03-15	28.54		2000-09-06	23.79	
1996-06-24	35				

Map ID:	3		
Org. Identifier:	USGS-WA	Site ID:	USGS40001240509
Formal name:	USGS Washington Water Science Center		
Monloc Identifier:	USGS-470103120204701		
Monloc name:	18N/20E-28N01		
Monloc type:	Well		
Monloc desc:	Not Reported		
Huc code:	17030001	Drainagearea value:	Not Reported
Drainagearea Units:	Not Reported	Contrib drainagearea:	Not Reported
Contrib drainagearea units:	Not Reported	Latitude:	47.0173911
Longitude:	-120.3476335	Sourcemap scale:	24000
Horiz Acc measure:	.5	Horiz Acc measure units:	seconds
Horiz Collection method:	Global positioning system (GPS), uncorrected		
Horiz coord refsys:	NAD83	Vert measure val:	1970
Vert measure units:	feet	Vertacc measure val:	20
Vert accmeasure units:	feet		
Vertcollection method:	Interpolated from topographic map		
Vert coord refsys:	NGVD29	Countrycode:	US
Aquifername:	Not Reported		
Formation type:	Not Reported		
Aquifer type:	Not Reported		
Construction date:	19870404	Welldepth:	145
Welldepth units:	ft	Wellholedepth:	145
Wellholedepth units:	ft		

Ground-water levels, Number of Measurements: 2

Date	Feet below Surface	Feet to Sealevel	Date	Feet below Surface	Feet to Sealevel
2000-09-05	12.41		1987-04-05	30	

GEOCHECK VERSION 2.1
STATE DATABASE WELL INFORMATION

Map ID:	4		
Org. Identifier:	USGS-WA	Site ID:	USGS40001240408
Formal name:	USGS Washington Water Science Center		
Monloc Identifier:	USGS-470055120191001		
Monloc name:	18N/20E-34D01		
Monloc type:	Well		
Monloc desc:	Not Reported		
Huc code:	17030001	Drainagearea value:	Not Reported
Drainagearea Units:	Not Reported	Contrib drainagearea:	Not Reported
Contrib drainagearea units:	Not Reported	Latitude:	47.0151136
Longitude:	-120.3205243	Sourcemap scale:	24000
Horiz Acc measure:	.5	Horiz Acc measure units:	seconds
Horiz Collection method:	Global positioning system (GPS), uncorrected		
Horiz coord refsys:	NAD83	Vert measure val:	2120
Vert measure units:	feet	Vertacc measure val:	20
Vert accmeasure units:	feet		
Vertcollection method:	Interpolated from topographic map		
Vert coord refsys:	NGVD29	Countrycode:	US
Aquifername:	Not Reported		
Formation type:	Not Reported		
Aquifer type:	Not Reported		
Construction date:	19930628	Welldepth:	360
Welldepth units:	ft	Wellholedepth:	360
Wellholedepth units:	ft		

Ground-water levels, Number of Measurements: 4

Date	Feet below Surface	Feet to Sealevel	Date	Feet below Surface	Feet to Sealevel
2002-04-25	263		2001-08-23	262	
2000-08-23	259		1993-07-12	260	

Map ID:	5		
Org. Identifier:	USGS-WA	Site ID:	USGS40001240233
Formal name:	USGS Washington Water Science Center		
Monloc Identifier:	USGS-470039120212601		
Monloc name:	18N/20E-32G01		
Monloc type:	Well		
Monloc desc:	Not Reported		
Huc code:	17030001	Drainagearea value:	Not Reported
Drainagearea Units:	Not Reported	Contrib drainagearea:	Not Reported
Contrib drainagearea units:	Not Reported	Latitude:	47.0107521
Longitude:	-120.3584115	Sourcemap scale:	24000
Horiz Acc measure:	.5	Horiz Acc measure units:	seconds
Horiz Collection method:	Global positioning system (GPS), uncorrected		
Horiz coord refsys:	NAD83	Vert measure val:	1960
Vert measure units:	feet	Vertacc measure val:	10
Vert accmeasure units:	feet		
Vertcollection method:	Interpolated from topographic map		
Vert coord refsys:	NGVD29	Countrycode:	US
Aquifername:	Not Reported		
Formation type:	Not Reported		

Aquifer type:	Not Reported		
Construction date:	19940817	Welldepth:	120
Welldepth units:	ft	Wellholedepth:	120
Wellholedepth units:	ft		

Ground-water levels, Number of Measurements: 2

Date	Feet below Surface	Feet to Sealevel	Date	Feet below Surface	Feet to Sealevel
2000-08-24	30.86		1994-08-17	29	

Map ID:	6		
Org. Identifier:	USGS-WA	Site ID:	USGS40001240135
Formal name:	USGS Washington Water Science Center		
Monloc Identifier:	USGS-470031120193501		
Monloc name:	18N/20E-33J01		
Monloc type:	Well		
Monloc desc:	Not Reported		
Huc code:	17030001	Drainagearea value:	Not Reported
Drainagearea Units:	Not Reported	Contrib drainagearea:	Not Reported
Contrib drainagearea units:	Not Reported	Latitude:	47.0083913
Longitude:	-120.3276078	Sourcemap scale:	24000
Horiz Acc measure:	.5	Horiz Acc measure units:	seconds
Horiz Collection method:	Global positioning system (GPS), uncorrected		
Horiz coord refsys:	NAD83	Vert measure val:	2040
Vert measure units:	feet	Vertacc measure val:	20
Vert accmeasure units:	feet		
Vertcollection method:	Interpolated from topographic map		
Vert coord refsys:	NGVD29	Countrycode:	US
Aquifername:	Not Reported		
Formation type:	Not Reported		
Aquifer type:	Not Reported		
Construction date:	19950214	Welldepth:	260
Welldepth units:	ft	Wellholedepth:	260
Wellholedepth units:	ft		

Ground-water levels, Number of Measurements: 5

Date	Feet below Surface	Feet to Sealevel	Date	Feet below Surface	Feet to Sealevel
2002-03-28	84.75		2001-08-28	73.04	
2001-03-15	75.68		2000-09-06	67.88	
1995-02-17	79				

Map ID:	6		
Org. Identifier:	USGS-WA	Site ID:	USGS40001240112
Formal name:	USGS Washington Water Science Center		
Monloc Identifier:	USGS-470029120192501		
Monloc name:	18N/20E-34M01		
Monloc type:	Well		
Monloc desc:	Not Reported		
Huc code:	17030001	Drainagearea value:	Not Reported
Drainagearea Units:	Not Reported	Contrib drainagearea:	Not Reported
Contrib drainagearea units:	Not Reported	Latitude:	47.0078358
Longitude:	-120.3249132	Sourcemap scale:	24000

Horiz Acc measure:	.5	Horiz Acc measure units:	seconds
Horiz Collection method:	Global positioning system (GPS), uncorrected		
Horiz coord refsys:	NAD83	Vert measure val:	2040
Vert measure units:	feet	Vertacc measure val:	20
Vert accmeasure units:	feet		
Vertcollection method:	Interpolated from topographic map		
Vert coord refsys:	NGVD29	Countrycode:	US
Aquifername:	Not Reported		
Formation type:	Not Reported		
Aquifer type:	Not Reported		
Construction date:	19930428	Welldepth:	160
Welldepth units:	ft	Wellholedepth:	160
Wellholedepth units:	ft		

Ground-water levels, Number of Measurements: 4

Date	Feet below Surface	Feet to Sealevel	Date	Feet below Surface	Feet to Sealevel
2002-03-25	84.75		2001-08-23	73.18	
2001-03-12	75.63		2000-08-23	68.81	

Map ID:	7		
Org. Identifier:	USGS-WA	Site ID:	USGS40001239824
Formal name:	USGS Washington Water Science Center		
Monloc Identifier:	USGS-470011120212701		
Monloc name:	18N/20E-32P01		
Monloc type:	Well		
Monloc desc:	03/20/2001 ACCESS DENIED BY OWNER		
Huc code:	17030001	Drainagearea value:	Not Reported
Drainagearea Units:	Not Reported	Contrib drainagearea:	Not Reported
Contrib drainagearea units:	Not Reported	Latitude:	47.0031132
Longitude:	-120.3639116	Sourcemap scale:	24000
Horiz Acc measure:	.5	Horiz Acc measure units:	seconds
Horiz Collection method:	Global positioning system (GPS), uncorrected		
Horiz coord refsys:	NAD83	Vert measure val:	1910
Vert measure units:	feet	Vertacc measure val:	20
Vert accmeasure units:	feet		
Vertcollection method:	Interpolated from topographic map		
Vert coord refsys:	NGVD29	Countrycode:	US
Aquifername:	Not Reported		
Formation type:	Ellensburg Formation		
Aquifer type:	Not Reported		
Construction date:	19820817	Welldepth:	150
Welldepth units:	ft	Wellholedepth:	150
Wellholedepth units:	ft		

Ground-water levels, Number of Measurements: 10

Date	Feet below Surface	Feet to Sealevel	Date	Feet below Surface	Feet to Sealevel
2000-09-06	63.0		2000-09-06	63.0	
1985-03-15	62.86		1985-03-15	62.86	
1984-02-21	62.04		1984-02-21	62.04	
1983-02-26	62.5		1983-02-26	62.5	
1982-08-24	50		1982-08-24	50	

GEOCHECK VERSION 2.1
STATE DATABASE WELL INFORMATION

Map ID:	9		
Org. Identifier:	USGS-WA	Site ID:	USGS40001239825
Formal name:	USGS Washington Water Science Center		
Monloc Identifier:	USGS-470011120223501		
Monloc name:	18N/20E-31Q01		
Monloc type:	Well		
Monloc desc:	Not Reported		
Huc code:	17030001	Drainagearea value:	Not Reported
Drainagearea Units:	Not Reported	Contrib drainagearea:	Not Reported
Contrib drainagearea units:	Not Reported	Latitude:	47.0029464
Longitude:	-120.377662	Sourcemap scale:	24000
Horiz Acc measure:	.5	Horiz Acc measure units:	seconds
Horiz Collection method:	Global positioning system (GPS), uncorrected		
Horiz coord refsys:	NAD83	Vert measure val:	1929
Vert measure units:	feet	Vertacc measure val:	10
Vert accmeasure units:	feet		
Vertcollection method:	Interpolated from topographic map		
Vert coord refsys:	NGVD29	Countrycode:	US
Aquifername:	Not Reported		
Formation type:	Not Reported		
Aquifer type:	Not Reported		
Construction date:	19940725	Welldepth:	178
Welldepth units:	ft	Wellholedepth:	180
Wellholedepth units:	ft		

Ground-water levels, Number of Measurements: 10

Date	Feet below Surface	Feet to Sealevel	Date	Feet below Surface	Feet to Sealevel
2002-03-28	80.28		2002-03-28	80.28	
2001-08-23	73.43		2001-08-23	73.43	
2001-03-21	75.36				
Note: The site had been pumped recently.					
2001-03-21	75.36				
Note: The site had been pumped recently.					
2000-08-21	69.74				
Note: The site had been pumped recently.					
2000-08-21	69.74				
Note: The site had been pumped recently.					
1994-07-28	98		1994-07-28	98	

Map ID:	10		
Org. Identifier:	USGS-WA	Site ID:	USGS40001239814
Formal name:	USGS Washington Water Science Center		
Monloc Identifier:	USGS-470010120194501		
Monloc name:	18N/20E-33R01		
Monloc type:	Well		
Monloc desc:	Not Reported		
Huc code:	17030001	Drainagearea value:	Not Reported
Drainagearea Units:	Not Reported	Contrib drainagearea:	Not Reported
Contrib drainagearea units:	Not Reported	Latitude:	47.0026274
Longitude:	-120.330341	Sourcemap scale:	24000

Horiz Acc measure:	5	Horiz Acc measure units:	seconds
Horiz Collection method:	Interpolated from map		
Horiz coord refsys:	NAD83	Vert measure val:	2010
Vert measure units:	feet	Vertacc measure val:	10
Vert accmeasure units:	feet		
Vertcollection method:	Interpolated from topographic map		
Vert coord refsys:	NGVD29	Countrycode:	US
Aquifername:	Not Reported		
Formation type:	Columbia River Basalt Group		
Aquifer type:	Not Reported		
Construction date:	19770627	Welldepth:	675
Welldepth units:	ft	Wellholedepth:	675
Wellholedepth units:	ft		

Ground-water levels, Number of Measurements: 2

Date	Feet below Surface	Feet to Sealevel	Date	Feet below Surface	Feet to Sealevel
1977-07-19	155		1977-07-19	155	

Map ID:	11		
Org. Identifier:	USGS-WA	Site ID:	USGS40001239779
Formal name:	USGS Washington Water Science Center		
Monloc Identifier:	USGS-470007120185901		
Monloc name:	18N/20E-34P01		
Monloc type:	Well		
Monloc desc:	Not Reported		
Huc code:	17030001	Drainagearea value:	Not Reported
Drainagearea Units:	Not Reported	Contrib drainagearea:	Not Reported
Contrib drainagearea units:	Not Reported	Latitude:	47.0019164
Longitude:	-120.3171907	Sourcemap scale:	24000
Horiz Acc measure:	.5	Horiz Acc measure units:	seconds
Horiz Collection method:	Global positioning system (GPS), uncorrected		
Horiz coord refsys:	NAD83	Vert measure val:	2040
Vert measure units:	feet	Vertacc measure val:	20
Vert accmeasure units:	feet		
Vertcollection method:	Interpolated from topographic map		
Vert coord refsys:	NGVD29	Countrycode:	US
Aquifername:	Not Reported		
Formation type:	Not Reported		
Aquifer type:	Not Reported		
Construction date:	19980414	Welldepth:	140
Welldepth units:	ft	Wellholedepth:	140
Wellholedepth units:	ft		

Ground-water levels, Number of Measurements: 2

Date	Feet below Surface	Feet to Sealevel	Date	Feet below Surface	Feet to Sealevel
1998-04-14	68		1998-04-14	68	

GEOCHECK VERSION 2.1
STATE DATABASE WELL INFORMATION

Map ID:	12		
Org. Identifier:	USGS-WA	Site ID:	USGS40001239699
Formal name:	USGS Washington Water Science Center		
Monloc Identifier:	USGS-470003120212001		
Monloc name:	17N/20E-05B01		
Monloc type:	Well		
Monloc desc:	03/20/2001 ACCESS DENIED BY OWNER		
Huc code:	17030001	Drainagearea value:	Not Reported
Drainagearea Units:	Not Reported	Contrib drainagearea:	Not Reported
Contrib drainagearea units:	Not Reported	Latitude:	47.0007244
Longitude:	-120.3567169	Sourcemap scale:	24000
Horiz Acc measure:	.5	Horiz Acc measure units:	seconds
Horiz Collection method:	Global positioning system (GPS), uncorrected		
Horiz coord refsys:	NAD83	Vert measure val:	1905
Vert measure units:	feet	Vertacc measure val:	10
Vert accmeasure units:	feet		
Vertcollection method:	Interpolated from topographic map		
Vert coord refsys:	NGVD29	Countrycode:	US
Aquifername:	Not Reported		
Formation type:	Not Reported		
Aquifer type:	Not Reported		
Construction date:	19930702	Welldepth:	85
Welldepth units:	ft	Wellholedepth:	85
Wellholedepth units:	ft		

Ground-water levels, Number of Measurements: 4

Date	Feet below Surface	Feet to Sealevel	Date	Feet below Surface	Feet to Sealevel
2000-08-23	0.14		2000-08-23	0.14	
1993-09-03	3		1993-09-03	3	

Map ID:	11		
Org. Identifier:	USGS-WA	Site ID:	USGS40001239574
Formal name:	USGS Washington Water Science Center		
Monloc Identifier:	USGS-465954120184501		
Monloc name:	17N/20E-03B01		
Monloc type:	Well		
Monloc desc:	Not Reported		
Huc code:	17030001	Drainagearea value:	Not Reported
Drainagearea Units:	Not Reported	Contrib drainagearea:	Not Reported
Contrib drainagearea units:	Not Reported	Latitude:	46.9981831
Longitude:	-120.3136739	Sourcemap scale:	24000
Horiz Acc measure:	1	Horiz Acc measure units:	minutes
Horiz Collection method:	Interpolated from map		
Horiz coord refsys:	NAD83	Vert measure val:	2045
Vert measure units:	feet	Vertacc measure val:	60
Vert accmeasure units:	feet		
Vertcollection method:	Interpolated from topographic map		
Vert coord refsys:	NGVD29	Countrycode:	US
Aquifername:	Not Reported		
Formation type:	Grande Ronde Basalt Formation		

Aquifer type:	Not Reported		
Construction date:	19790701	Welldepth:	420
Welldepth units:	ft	Wellholedepth:	420
Wellholedepth units:	ft		

Ground-water levels, Number of Measurements: 2

Date	Feet below Surface	Feet to Sealevel	Date	Feet below Surface	Feet to Sealevel
1979-07-29	80		1979-07-29	80	

Map ID:	13		
Org. Identifier:	USGS-WA	Site ID:	USGS40001234461
Formal name:	USGS Washington Water Science Center		
Monloc Identifier:	USGS-465354120182001		
Monloc name:	17N/20E-03A01		
Monloc type:	Well		
Monloc desc:	Not Reported		
Huc code:	17030001	Drainagearea value:	Not Reported
Drainagearea Units:	Not Reported	Contrib drainagearea:	Not Reported
Contrib drainagearea units:	Not Reported	Latitude:	46.9980554
Longitude:	-120.3066626	Sourcemap scale:	24000
Horiz Acc measure:	.5	Horiz Acc measure units:	seconds
Horiz Collection method:	Global positioning system (GPS), uncorrected		
Horiz coord refsys:	NAD83	Vert measure val:	2090
Vert measure units:	feet	Vertacc measure val:	10
Vert accmeasure units:	feet		
Vertcollection method:	Interpolated from topographic map		
Vert coord refsys:	NGVD29	Countrycode:	US
Aquifername:	Not Reported		
Formation type:	Not Reported		
Aquifer type:	Not Reported		
Construction date:	19920714	Welldepth:	160
Welldepth units:	ft	Wellholedepth:	160
Wellholedepth units:	ft		

Ground-water levels, Number of Measurements: 10

Date	Feet below Surface	Feet to Sealevel	Date	Feet below Surface	Feet to Sealevel
2002-03-26	127.89		2002-03-26	127.89	
2001-08-24	114.44				
Note: The site was being pumped.					
2001-08-24	114.44				
Note: The site was being pumped.					
2001-03-29	104.50				
Note: The site had been pumped recently.					
2001-03-29	104.50				
Note: The site had been pumped recently.					
2000-09-25	107.50		2000-09-25	107.50	
1992-07-14	10		1992-07-14	10	

GEOCHECK VERSION 2.1
STATE DATABASE WELL INFORMATION

Map ID:	15		
Org. Identifier:	USGS-WA	Site ID:	USGS40001239270
Formal name:	USGS Washington Water Science Center		
Monloc Identifier:	USGS-465933120211501		
Monloc name:	17N/20E-05K01		
Monloc type:	Well		
Monloc desc:	Not Reported		
Huc code:	17030001	Drainagearea value:	Not Reported
Drainagearea Units:	Not Reported	Contrib drainagearea:	Not Reported
Contrib drainagearea units:	Not Reported	Latitude:	46.9926272
Longitude:	-120.3564529	Sourcemap scale:	24000
Horiz Acc measure:	5	Horiz Acc measure units:	seconds
Horiz Collection method:	Interpolated from map		
Horiz coord refsys:	NAD83	Vert measure val:	1960
Vert measure units:	feet	Vertacc measure val:	20
Vert accmeasure units:	feet		
Vertcollection method:	Interpolated from topographic map		
Vert coord refsys:	NGVD29	Countrycode:	US
Aquifername:	Not Reported		
Formation type:	Grande Ronde Basalt Formation		
Aquifer type:	Not Reported		
Construction date:	19770725	Welldepth:	450
Welldepth units:	ft	Wellholedepth:	450
Wellholedepth units:	ft		

Ground-water levels, Number of Measurements: 1

Date	Feet below Surface	Feet to Sealevel
1977-08-06	111	

Map ID:	16		
Org. Identifier:	USGS-WA	Site ID:	USGS40001239245
Formal name:	USGS Washington Water Science Center		
Monloc Identifier:	USGS-465930120223301		
Monloc name:	17N/20E-06K01		
Monloc type:	Well		
Monloc desc:	Not Reported		
Huc code:	17030001	Drainagearea value:	Not Reported
Drainagearea Units:	Not Reported	Contrib drainagearea:	Not Reported
Contrib drainagearea units:	Not Reported	Latitude:	46.9915159
Longitude:	-120.377009	Sourcemap scale:	24000
Horiz Acc measure:	1	Horiz Acc measure units:	seconds
Horiz Collection method:	Interpolated from map		
Horiz coord refsys:	NAD83	Vert measure val:	1860
Vert measure units:	feet	Vertacc measure val:	10
Vert accmeasure units:	feet		
Vertcollection method:	Interpolated from topographic map		
Vert coord refsys:	NGVD29	Countrycode:	US
Aquifername:	Not Reported		
Formation type:	Grande Ronde Basalt Formation		

Aquifer type:	Not Reported		
Construction date:	19010101	Welldepth:	118
Welldepth units:	ft	Wellholedepth:	118
Wellholedepth units:	ft		

Ground-water levels, Number of Measurements: 2

Date	Feet below Surface	Feet to Sealevel	Date	Feet below Surface	Feet to Sealevel
1983-09-23	93.41		1983-02-25	108.45	

Map ID:	16		
Org. Identifier:	USGS-WA	Site ID:	USGS40001239236
Formal name:	USGS Washington Water Science Center		
Monloc Identifier:	USGS-465929120223301		
Monloc name:	17N/20E-06K02		
Monloc type:	Well		
Monloc desc:	Not Reported		
Huc code:	17030001	Drainagearea value:	Not Reported
Drainagearea Units:	Not Reported	Contrib drainagearea:	Not Reported
Contrib drainagearea units:	Not Reported	Latitude:	46.9912381
Longitude:	-120.377009	Sourcemap scale:	24000
Horiz Acc measure:	1	Horiz Acc measure units:	seconds
Horiz Collection method:	Interpolated from map		
Horiz coord refsys:	NAD83	Vert measure val:	1860
Vert measure units:	feet	Vertacc measure val:	10
Vert accmeasure units:	feet		
Vertcollection method:	Interpolated from topographic map		
Vert coord refsys:	NGVD29	Countrycode:	US
Aquifername:	Not Reported		
Formation type:	Grande Ronde Basalt Formation		
Aquifer type:	Not Reported		
Construction date:	19780410	Welldepth:	220
Welldepth units:	ft	Wellholedepth:	220
Wellholedepth units:	ft		

Ground-water levels, Number of Measurements: 6

Date	Feet below Surface	Feet to Sealevel	Date	Feet below Surface	Feet to Sealevel
1985-09-16	93.60				
Note: The water level was affected by stage in nearby surface-water site.					
1985-03-14	110.42		1984-02-21	113.85	
1983-09-23	93.78		1983-02-25	108.82	
1978-04-13	170				

Map ID:	18		
Org. Identifier:	USGS-WA	Site ID:	USGS40001239033
Formal name:	USGS Washington Water Science Center		
Monloc Identifier:	USGS-465917120223601		
Monloc name:	17N/20E-06Q01		
Monloc type:	Well		
Monloc desc:	Not Reported		
Huc code:	17030001	Drainagearea value:	Not Reported
Drainagearea Units:	Not Reported	Contrib drainagearea:	Not Reported
Contrib drainagearea units:	Not Reported	Latitude:	46.9877798
Longitude:	-120.377773	Sourcemap scale:	24000

Horiz Acc measure:	.5	Horiz Acc measure units:	seconds
Horiz Collection method:	Global positioning system (GPS), uncorrected		
Horiz coord refsys:	NAD83	Vert measure val:	1865
Vert measure units:	feet	Vertacc measure val:	10
Vert accmeasure units:	feet		
Vertcollection method:	Interpolated from topographic map		
Vert coord refsys:	NGVD29	Countrycode:	US
Aquifername:	Not Reported		
Formation type:	Not Reported		
Aquifer type:	Not Reported		
Construction date:	19930304	Welldepth:	280
Welldepth units:	ft	Wellholedepth:	282
Wellholedepth units:	ft		

Ground-water levels, Number of Measurements: 4

Date	Feet below Surface	Feet to Sealevel	Date	Feet below Surface	Feet to Sealevel
2002-03-25	202.52				
Note: The site had been pumped recently.					
2001-08-23	199.08				
Note: The site had been pumped recently.					
2000-09-26	189.97				
Note: The site had been pumped recently.					
1993-03-06	187				

Map ID:	19		
Org. Identifier:	USGS-WA	Site ID:	USGS40001238952
Formal name:	USGS Washington Water Science Center		
Monloc Identifier:	USGS-465913120201201		
Monloc name:	17N/20E-04P01		
Monloc type:	Well		
Monloc desc:	Not Reported		
Huc code:	17030001	Drainagearea value:	Not Reported
Drainagearea Units:	Not Reported	Contrib drainagearea:	Not Reported
Contrib drainagearea units:	Not Reported	Latitude:	46.986669
Longitude:	-120.3377745	Sourcemap scale:	24000
Horiz Acc measure:	.5	Horiz Acc measure units:	seconds
Horiz Collection method:	Global positioning system (GPS), uncorrected		
Horiz coord refsys:	NAD83	Vert measure val:	1890
Vert measure units:	feet	Vertacc measure val:	20
Vert accmeasure units:	feet		
Vertcollection method:	Interpolated from topographic map		
Vert coord refsys:	NGVD29	Countrycode:	US
Aquifername:	Not Reported		
Formation type:	Not Reported		
Aquifer type:	Not Reported		
Construction date:	19980415	Welldepth:	140
Welldepth units:	ft	Wellholedepth:	140
Wellholedepth units:	ft		

Ground-water levels, Number of Measurements: 4

Date	Feet below Surface	Feet to Sealevel	Date	Feet below Surface	Feet to Sealevel
2002-03-25	21.84				
2001-08-28	15.48				
Note: The site had been pumped recently.					

Ground-water levels, continued.

Date	Feet below Surface	Feet to Sealevel	Date	Feet below Surface	Feet to Sealevel
2000-09-26	8.96				
Note: The site had been pumped recently.					
1998-04-16	78				

Map ID:	20		
Org. Identifier:	USGS-WA	Site ID:	USGS40001238904
Formal name:	USGS Washington Water Science Center		
Monloc Identifier:	USGS-465910120250101		
Monloc name:	17N/19E-11A01		
Monloc type:	Well		
Monloc desc:	Not Reported		
Huc code:	17030001	Drainagearea value:	Not Reported
Drainagearea Units:	Not Reported	Contrib drainagearea:	Not Reported
Contrib drainagearea units:	Not Reported	Latitude:	46.98596
Longitude:	-120.4181214	Sourcemap scale:	24000
Horiz Acc measure:	5	Horiz Acc measure units:	seconds
Horiz Collection method:	Interpolated from map		
Horiz coord refsys:	NAD83	Vert measure val:	1655
Vert measure units:	feet	Vertacc measure val:	10
Vert accmeasure units:	feet		
Vertcollection method:	Interpolated from topographic map		
Vert coord refsys:	NGVD29	Countrycode:	US
Aquifername:	Not Reported		
Formation type:	Not Reported		
Aquifer type:	Not Reported		
Construction date:	19650101	Welldepth:	140
Welldepth units:	ft	Wellholedepth:	Not Reported
Wellholedepth units:	Not Reported		

Ground-water levels, Number of Measurements: 0

Map ID:	21		
Org. Identifier:	USGS-WA	Site ID:	USGS40001238865
Formal name:	USGS Washington Water Science Center		
Monloc Identifier:	USGS-465908120191001		
Monloc name:	17N/20E-10D01		
Monloc type:	Well		
Monloc desc:	Not Reported		
Huc code:	17030001	Drainagearea value:	Not Reported
Drainagearea Units:	Not Reported	Contrib drainagearea:	Not Reported
Contrib drainagearea units:	Not Reported	Latitude:	46.9852775
Longitude:	-120.3205518	Sourcemap scale:	24000
Horiz Acc measure:	.5	Horiz Acc measure units:	seconds
Horiz Collection method:	Global positioning system (GPS), uncorrected		
Horiz coord refsys:	NAD83	Vert measure val:	1985
Vert measure units:	feet	Vertacc measure val:	10
Vert accmeasure units:	feet		
Vertcollection method:	Interpolated from topographic map		
Vert coord refsys:	NGVD29	Countrycode:	US
Aquifername:	Not Reported		
Formation type:	Not Reported		

Aquifer type: Not Reported
Construction date: 19980408 Welldepth: 85
Welldepth units: ft Wellholedepth: 87
Wellholedepth units: ft

Ground-water levels, Number of Measurements: 5

Date	Feet below Surface	Feet to Sealevel	Date	Feet below Surface	Feet to Sealevel
2002-03-25	49.77		2001-08-23	36.86	
2001-03-29	30.05				
Note: The site was being pumped.					
2000-09-27	29.01				
Note: The site had been pumped recently.					
1998-04-08	67				

Map ID: 22
Org. Identifier: USGS-WA Site ID: USGS40001238754
Formal name: USGS Washington Water Science Center
Monloc Identifier: USGS-465900120260201
Monloc name: 17N/19E-10A01
Monloc type: Well
Monloc desc: Not Reported
Huc code: 17030001 Drainagearea value: Not Reported
Drainagearea Units: Not Reported Contrib drainagearea: Not Reported
Contrib drainagearea units: Not Reported Latitude: 46.9830432
Longitude: -120.4351497 Sourcemap scale: 24000
Horiz Acc measure: .5 Horiz Acc measure units: seconds
Horiz Collection method: Global positioning system (GPS), uncorrected
Horiz coord refsys: NAD83 Vert measure val: 1610
Vert measure units: feet Vertacc measure val: 10
Vert accmeasure units: feet
Vertcollection method: Interpolated from topographic map
Vert coord refsys: NGVD29 Countrycode: US
Aquifername: Not Reported
Formation type: Not Reported
Aquifer type: Not Reported
Construction date: 19950223 Welldepth: 140
Welldepth units: ft Wellholedepth: 140
Wellholedepth units: ft

Ground-water levels, Number of Measurements: 2

Date	Feet below Surface	Feet to Sealevel	Date	Feet below Surface	Feet to Sealevel
2001-03-23	12.38		1995-02-23	7	

Map ID: 24

GEOCHECK VERSION 2.1
STATE DATABASE WELL INFORMATION

Org. Identifier:	USGS-WA	Site ID:	USGS40001238659
Formal name:	USGS Washington Water Science Center		
Monloc Identifier:	USGS-465854120250801		
Monloc name:	17N/19E-11G01		
Monloc type:	Well		
Monloc desc:	Not Reported		
Huc code:	17030001	Drainagearea value:	Not Reported
Drainagearea Units:	Not Reported	Contrib drainagearea:	Not Reported
Contrib drainagearea units:	Not Reported	Latitude:	46.9815155
Longitude:	-120.4200659	Sourcemap scale:	24000
Horiz Acc measure:	1	Horiz Acc measure units:	seconds
Horiz Collection method:	Interpolated from map		
Horiz coord refsys:	NAD83	Vert measure val:	1630
Vert measure units:	feet	Vertacc measure val:	10
Vert accmeasure units:	feet		
Vertcollection method:	Interpolated from topographic map		
Vert coord refsys:	NGVD29	Countrycode:	US
Aquifername:	Not Reported		
Formation type:	Not Reported		
Aquifer type:	Not Reported		
Construction date:	19500519	Welldepth:	200
Welldepth units:	ft	Wellholedepth:	200
Wellholedepth units:	ft		

Ground-water levels, Number of Measurements: 34

Date	Feet below Surface	Feet to Sealevel	Date	Feet below Surface	Feet to Sealevel
1972-12-27	6.52		1972-10-31	5.90	
1972-09-06	5.50		1971-12-13	6.72	
1971-10-22	5.56		1971-09-13	5.72	
1971-08-02	6.12		1971-06-21	6.89	
1971-05-10	8.29		1971-03-30	7.31	
1971-02-16	6.81		1971-01-21	7.94	
1970-11-16	6.31		1970-10-05	5.57	
1970-08-25	5.89		1970-07-08	6.79	
1970-05-28	6.63		1970-04-15	7.21	
1970-03-10	6.99		1970-02-04	7.58	
1969-12-16	7.17		1969-11-06	6.04	
1969-10-06	5.91		1969-08-27	6.00	
1969-07-24	6.41		1969-05-05	6.94	
1969-04-25	7.70		1969-03-17	7.42	
1969-01-15	7.66		1968-11-18	6.79	
1968-10-07	5.71		1968-08-27	5.72	
1968-07-11	6.49		1968-06-07	6.68	

Map ID:	24		
Org. Identifier:	USGS-WA	Site ID:	USGS40001238575
Formal name:	USGS Washington Water Science Center		
Monloc Identifier:	USGS-465848120251301		
Monloc name:	17N/19E-11H01		
Monloc type:	Well		
Monloc desc:	Not Reported		
Huc code:	17030001	Drainagearea value:	Not Reported
Drainagearea Units:	Not Reported	Contrib drainagearea:	Not Reported
Contrib drainagearea units:	Not Reported	Latitude:	46.9798488
Longitude:	-120.4214548	Sourcemap scale:	24000

Horiz Acc measure:	1	Horiz Acc measure units:	minutes
Horiz Collection method:	Interpolated from map		
Horiz coord refsys:	NAD83	Vert measure val:	1620
Vert measure units:	feet	Vertacc measure val:	10
Vert accmeasure units:	feet		
Vertcollection method:	Interpolated from topographic map		
Vert coord refsys:	NGVD29	Countrycode:	US
Aquifername:	Not Reported		
Formation type:	Not Reported		
Aquifer type:	Not Reported		
Construction date:	19320101	Welldepth:	252
Welldepth units:	ft	Wellholedepth:	Not Reported
Wellholedepth units:	Not Reported		

Ground-water levels, Number of Measurements: 1

Date	Feet below Surface	Feet to Sealevel
1932-01-01	36	

Map ID:	27		
Org. Identifier:	USGS-WA	Site ID:	USGS40001238485
Formal name:	USGS Washington Water Science Center		
Monloc Identifier:	USGS-465844120215901		
Monloc name:	17N/20E-08E01		
Monloc type:	Well		
Monloc desc:	Not Reported		
Huc code:	17030001	Drainagearea value:	Not Reported
Drainagearea Units:	Not Reported	Contrib drainagearea:	Not Reported
Contrib drainagearea units:	Not Reported	Latitude:	46.9786132
Longitude:	-120.3674948	Sourcemap scale:	24000
Horiz Acc measure:	.5	Horiz Acc measure units:	seconds
Horiz Collection method:	Global positioning system (GPS), uncorrected		
Horiz coord refsys:	NAD83	Vert measure val:	1843
Vert measure units:	feet	Vertacc measure val:	10
Vert accmeasure units:	feet		
Vertcollection method:	Interpolated from topographic map		
Vert coord refsys:	NGVD29	Countrycode:	US
Aquifername:	Not Reported		
Formation type:	Not Reported		
Aquifer type:	Not Reported		
Construction date:	19920610	Welldepth:	222
Welldepth units:	ft	Wellholedepth:	222
Wellholedepth units:	ft		

Ground-water levels, Number of Measurements: 4

Date	Feet below Surface	Feet to Sealevel
2002-03-25	99.49	
2000-09-26	84.15	
	Note: The site had been pumped recently.	
1992-06-11	90	
2001-08-23	90.44	

GEOCHECK VERSION 2.1
STATE DATABASE WELL INFORMATION

Map ID:	25		
Org. Identifier:	USGS-WA	Site ID:	USGS40001238460
Formal name:	USGS Washington Water Science Center		
Monloc Identifier:	USGS-465842120255701		
Monloc name:	17N/19E-11M01		
Monloc type:	Well		
Monloc desc:	03/13/09 AKA COLUMBIA PLATEAU 0B-16B		
Huc code:	17030001	Drainagearea value:	Not Reported
Drainagearea Units:	Not Reported	Contrib drainagearea:	Not Reported
Contrib drainagearea units:	Not Reported	Latitude:	46.9783056
Longitude:	-120.4340556	Sourcemap scale:	24000
Horiz Acc measure:	.5	Horiz Acc measure units:	seconds
Horiz Collection method:	Global positioning system (GPS), uncorrected		
Horiz coord refsys:	NAD83	Vert measure val:	1595
Vert measure units:	feet	Vertacc measure val:	10
Vert accmeasure units:	feet		
Vertcollection method:	Interpolated from topographic map		
Vert coord refsys:	NGVD29	Countrycode:	US
Aquifername:	Not Reported		
Formation type:	Glacio-Fluviatile		
Aquifer type:	Not Reported		
Construction date:	19780308	Welldepth:	145
Welldepth units:	ft	Wellholedepth:	145
Wellholedepth units:	ft		

Ground-water levels, Number of Measurements: 4

Date	Feet below Surface	Feet to Sealevel	Date	Feet below Surface	Feet to Sealevel
1985-03-14	10.95		1984-02-28	9.88	
1983-02-26	11.05		1978-03-13	26	

Map ID:	25		
Org. Identifier:	USGS-WA	Site ID:	USGS40001238355
Formal name:	USGS Washington Water Science Center		
Monloc Identifier:	USGS-465834120255601		
Monloc name:	17N/19E-11M02		
Monloc type:	Well		
Monloc desc:	Not Reported		
Huc code:	17030001	Drainagearea value:	Not Reported
Drainagearea Units:	Not Reported	Contrib drainagearea:	Not Reported
Contrib drainagearea units:	Not Reported	Latitude:	46.9760432
Longitude:	-120.4333996	Sourcemap scale:	24000
Horiz Acc measure:	.5	Horiz Acc measure units:	seconds
Horiz Collection method:	Global positioning system (GPS), uncorrected		
Horiz coord refsys:	NAD83	Vert measure val:	1590
Vert measure units:	feet	Vertacc measure val:	10
Vert accmeasure units:	feet		
Vertcollection method:	Interpolated from topographic map		
Vert coord refsys:	NGVD29	Countrycode:	US
Aquifername:	Not Reported		
Formation type:	Not Reported		

Aquifer type:	Not Reported		
Construction date:	19900627	Welldepth:	112
Welldepth units:	ft	Wellholedepth:	112
Wellholedepth units:	ft		

Ground-water levels, Number of Measurements: 2

Date	Feet below Surface	Feet to Sealevel	Date	Feet below Surface	Feet to Sealevel
2001-03-23	13.8		1990-06-28	19	

Map ID:	29		
Org. Identifier:	USGS-WA	Site ID:	USGS40001238084
Formal name:	USGS Washington Water Science Center		
Monloc Identifier:	USGS-465817120221001		
Monloc name:	17N/20E-07R01		
Monloc type:	Well		
Monloc desc:	Not Reported		
Huc code:	17030001	Drainagearea value:	Not Reported
Drainagearea Units:	Not Reported	Contrib drainagearea:	Not Reported
Contrib drainagearea units:	Not Reported	Latitude:	46.9712382
Longitude:	-120.3706199	Sourcemap scale:	24000
Horiz Acc measure:	5	Horiz Acc measure units:	seconds
Horiz Collection method:	Interpolated from map		
Horiz coord refsys:	NAD83	Vert measure val:	1705
Vert measure units:	feet	Vertacc measure val:	10
Vert accmeasure units:	feet		
Vertcollection method:	Interpolated from topographic map		
Vert coord refsys:	NGVD29	Countrycode:	US
Aquifername:	Not Reported		
Formation type:	Not Reported		
Aquifer type:	Not Reported		
Construction date:	19770301	Welldepth:	160
Welldepth units:	ft	Wellholedepth:	Not Reported
Wellholedepth units:	Not Reported		

Ground-water levels, Number of Measurements: 1

Date	Feet below Surface	Feet to Sealevel
1977-08-01	15	

Map ID:	31		
Org. Identifier:	USGS-WA	Site ID:	USGS40001237912
Formal name:	USGS Washington Water Science Center		
Monloc Identifier:	USGS-465805120065301		
Monloc name:	17N/22E-18A01		
Monloc type:	Well		
Monloc desc:	Not Reported		
Huc code:	17020010	Drainagearea value:	Not Reported
Drainagearea Units:	Not Reported	Contrib drainagearea:	Not Reported
Contrib drainagearea units:	Not Reported	Latitude:	46.9679078
Longitude:	-120.11589	Sourcemap scale:	24000

Horiz Acc measure:	1	Horiz Acc measure units:	minutes
Horiz Collection method:	Interpolated from map		
Horiz coord refsys:	NAD83	Vert measure val:	2070
Vert measure units:	feet	Vertacc measure val:	150
Vert accmeasure units:	feet		
Vertcollection method:	Interpolated from topographic map		
Vert coord refsys:	NGVD29	Countrycode:	US
Aquifername:	Not Reported		
Formation type:	Grande Ronde Basalt Formation		
Aquifer type:	Not Reported		
Construction date:	19550101	Welldepth:	715
Welldepth units:	ft	Wellholedepth:	715
Wellholedepth units:	ft		

Ground-water levels, Number of Measurements: 1

Date	Feet below Surface	Feet to Sealevel
1955-02-01	700	

Map ID:	32		
Org. Identifier:	USGS-WA	Site ID:	USGS40001237913
Formal name:	USGS Washington Water Science Center		
Monloc Identifier:	USGS-465805120221701		
Monloc name:	17N/20E-18A01		
Monloc type:	Well		
Monloc desc:	Not Reported		
Huc code:	17030001	Drainagearea value:	Not Reported
Drainagearea Units:	Not Reported	Contrib drainagearea:	Not Reported
Contrib drainagearea units:	Not Reported	Latitude:	46.9679049
Longitude:	-120.3725643	Sourcemap scale:	24000
Horiz Acc measure:	5	Horiz Acc measure units:	seconds
Horiz Collection method:	Interpolated from map		
Horiz coord refsys:	NAD83	Vert measure val:	1830
Vert measure units:	feet	Vertacc measure val:	10
Vert accmeasure units:	feet		
Vertcollection method:	Interpolated from topographic map		
Vert coord refsys:	NGVD29	Countrycode:	US
Aquifername:	Not Reported		
Formation type:	Not Reported		
Aquifer type:	Not Reported		
Construction date:	19710101	Welldepth:	230
Welldepth units:	ft	Wellholedepth:	Not Reported
Wellholedepth units:	Not Reported		

Ground-water levels, Number of Measurements: 0

Map ID: 33

GEOCHECK VERSION 2.1
STATE DATABASE WELL INFORMATION

Org. Identifier:	USGS-WA	Site ID:	USGS40001237885
Formal name:	USGS Washington Water Science Center		
Monloc Identifier:	USGS-465803120110401		
Monloc name:	17N/21E-15B01		
Monloc type:	Well		
Monloc desc:	Not Reported		
Huc code:	17020010	Drainagearea value:	Not Reported
Drainagearea Units:	Not Reported	Contrib drainagearea:	Not Reported
Contrib drainagearea units:	Not Reported	Latitude:	46.9672235
Longitude:	-120.1855504	Sourcemap scale:	24000
Horiz Acc measure:	.5	Horiz Acc measure units:	seconds
Horiz Collection method:	Global positioning system (GPS), uncorrected		
Horiz coord refsys:	NAD83	Vert measure val:	2435
Vert measure units:	feet	Vertacc measure val:	10
Vert accmeasure units:	feet		
Vertcollection method:	Interpolated from topographic map		
Vert coord refsys:	NGVD29	Countrycode:	US
Aquifername:	Not Reported		
Formation type:	Not Reported		
Aquifer type:	Not Reported		
Construction date:	19901109	Welldepth:	200
Welldepth units:	ft	Wellholedepth:	200
Wellholedepth units:	ft		

Ground-water levels, Number of Measurements: 5

Date	Feet below Surface	Feet to Sealevel
2002-03-28	88.87	
2001-03-30	96.83	
Note: The site had been pumped recently.		
2000-09-28	96.28	
Note: The site had been pumped recently.		
1990-11-12	100	
2001-08-22	112.41	

Map ID:	34		
Org. Identifier:	USGS-WA	Site ID:	USGS40001237339
Formal name:	USGS Washington Water Science Center		
Monloc Identifier:	USGS-465729119584601		
Monloc name:	17N/23E-17N01		
Monloc type:	Well		
Monloc desc:	Not Reported		
Huc code:	17020010	Drainagearea value:	Not Reported
Drainagearea Units:	Not Reported	Contrib drainagearea:	Not Reported
Contrib drainagearea units:	Not Reported	Latitude:	46.9627778
Longitude:	-119.9794444	Sourcemap scale:	Not Reported
Horiz Acc measure:	5	Horiz Acc measure units:	seconds
Horiz Collection method:	Interpolated from Digital Map		
Horiz coord refsys:	NAD83	Vert measure val:	573
Vert measure units:	feet	Vertacc measure val:	10
Vert accmeasure units:	feet		
Vertcollection method:	Interpolated from digital elevation model (DEM)		
Vert coord refsys:	NAVD88	Countrycode:	US
Aquifername:	Not Reported		
Formation type:	Not Reported		

Aquifer type:	Not Reported		
Construction date:	19460415	Welldepth:	24
Welldepth units:	ft	Wellholedepth:	24
Wellholedepth units:	ft		

Ground-water levels, Number of Measurements: 0

Map ID:	35		
Org. Identifier:	USGS-WA	Site ID:	USGS40001237607
Formal name:	USGS Washington Water Science Center		
Monloc Identifier:	USGS-465743120190901		
Monloc name:	17N/20E-16J01		
Monloc type:	Well		
Monloc desc:	Not Reported		
Huc code:	17030001	Drainagearea value:	Not Reported
Drainagearea Units:	Not Reported	Contrib drainagearea:	Not Reported
Contrib drainagearea units:	Not Reported	Latitude:	46.9613497
Longitude:	-120.3317297	Sourcemap scale:	24000
Horiz Acc measure:	.5	Horiz Acc measure units:	seconds
Horiz Collection method:	Global positioning system (GPS), uncorrected		
Horiz coord refsys:	NAD83	Vert measure val:	1940
Vert measure units:	feet	Vertacc measure val:	10
Vert accmeasure units:	feet		
Vertcollection method:	Interpolated from topographic map		
Vert coord refsys:	NGVD29	Countrycode:	US
Aquifername:	Not Reported		
Formation type:	Grande Ronde Basalt Formation		
Aquifer type:	Not Reported		
Construction date:	19700609	Welldepth:	127
Welldepth units:	ft	Wellholedepth:	127
Wellholedepth units:	ft		

Ground-water levels, Number of Measurements: 7

Date	Feet below Surface	Feet to Sealevel	Date	Feet below Surface	Feet to Sealevel
2002-04-01	58.02		1985-03-14	57.05	
1984-02-28	55.95				
1983-09-23					
Note: An obstruction was encountered in the well above the water surface (no water level recorded).					
1983-07-11	50.41		1983-02-26	56.6	
1970-06-11	56				

Map ID:	37		
Org. Identifier:	USGS-WA	Site ID:	USGS40001237200
Formal name:	USGS Washington Water Science Center		
Monloc Identifier:	USGS-465718120192401		
Monloc name:	17N/20E-22D01		
Monloc type:	Well		
Monloc desc:	Not Reported		
Huc code:	17030001	Drainagearea value:	Not Reported
Drainagearea Units:	Not Reported	Contrib drainagearea:	Not Reported
Contrib drainagearea units:	Not Reported	Latitude:	46.954822
Longitude:	-120.324535	Sourcemap scale:	24000

Horiz Acc measure:	.5	Horiz Acc measure units:	seconds
Horiz Collection method:	Global positioning system (GPS), uncorrected		
Horiz coord refsys:	NAD83	Vert measure val:	2020
Vert measure units:	feet	Vertacc measure val:	10
Vert accmeasure units:	feet		
Vertcollection method:	Interpolated from topographic map		
Vert coord refsys:	NGVD29	Countrycode:	US
Aquifername:	Not Reported		
Formation type:	Not Reported		
Aquifer type:	Not Reported		
Construction date:	19991014	Welldepth:	200
Welldepth units:	ft	Wellholedepth:	200
Wellholedepth units:	ft		

Ground-water levels, Number of Measurements: 2

Date	Feet below Surface	Feet to Sealevel	Date	Feet below Surface	Feet to Sealevel
2002-04-01	140.28		1999-10-18	155	

Map ID:	38		
Org. Identifier:	USGS-WA	Site ID:	USGS40001237027
Formal name:	USGS Washington Water Science Center		
Monloc Identifier:	USGS-465708120283801		
Monloc name:	17N/19E-20H01		
Monloc type:	Well		
Monloc desc:	Not Reported		
Huc code:	17030001	Drainagearea value:	Not Reported
Drainagearea Units:	Not Reported	Contrib drainagearea:	Not Reported
Contrib drainagearea units:	Not Reported	Latitude:	46.9519873
Longitude:	-120.478512	Sourcemap scale:	24000
Horiz Acc measure:	.5	Horiz Acc measure units:	seconds
Horiz Collection method:	Global positioning system (GPS), uncorrected		
Horiz coord refsys:	NAD83	Vert measure val:	1500
Vert measure units:	feet	Vertacc measure val:	10
Vert accmeasure units:	feet		
Vertcollection method:	Interpolated from topographic map		
Vert coord refsys:	NGVD29	Countrycode:	US
Aquifername:	Not Reported		
Formation type:	Not Reported		
Aquifer type:	Not Reported		
Construction date:	19940131	Welldepth:	108
Welldepth units:	ft	Wellholedepth:	108
Wellholedepth units:	ft		

Ground-water levels, Number of Measurements: 2

Date	Feet below Surface	Feet to Sealevel	Date	Feet below Surface	Feet to Sealevel
2001-03-22	21.62		1994-02-01	21	

GEOCHECK VERSION 2.1
STATE DATABASE WELL INFORMATION

Map ID:	39		
Org. Identifier:	USGS-WA	Site ID:	USGS40001236898
Formal name:	USGS Washington Water Science Center		
Monloc Identifier:	USGS-465702120213901		
Monloc name:	17N/20E-20F01		
Monloc type:	Well		
Monloc desc:	Not Reported		
Huc code:	17030001	Drainagearea value:	Not Reported
Drainagearea Units:	Not Reported	Contrib drainagearea:	Not Reported
Contrib drainagearea units:	Not Reported	Latitude:	46.95028
Longitude:	-120.3619389	Sourcemap scale:	24000
Horiz Acc measure:	.5	Horiz Acc measure units:	seconds
Horiz Collection method:	Global positioning system (GPS), uncorrected		
Horiz coord refsys:	NAD83	Vert measure val:	1730
Vert measure units:	feet	Vertacc measure val:	10
Vert accmeasure units:	feet		
Vertcollection method:	Interpolated from topographic map		
Vert coord refsys:	NGVD29	Countrycode:	US
Aquifername:	Not Reported		
Formation type:	Not Reported		
Aquifer type:	Not Reported		
Construction date:	19961010	Welldepth:	130
Welldepth units:	ft	Wellholedepth:	1130
Wellholedepth units:	ft		

Ground-water levels, Number of Measurements: 4

Date	Feet below Surface	Feet to Sealevel	Date	Feet below Surface	Feet to Sealevel
2002-03-29	42.15		2001-08-28	31.99	
2000-09-25	11.34		1996-10-20	20	

Map ID:	40		
Org. Identifier:	USGS-WA	Site ID:	USGS40001236813
Formal name:	USGS Washington Water Science Center		
Monloc Identifier:	USGS-465654120210301		
Monloc name:	17N/20E-20J01		
Monloc type:	Well		
Monloc desc:	Not Reported		
Huc code:	17030001	Drainagearea value:	Not Reported
Drainagearea Units:	Not Reported	Contrib drainagearea:	Not Reported
Contrib drainagearea units:	Not Reported	Latitude:	46.9480578
Longitude:	-120.3519386	Sourcemap scale:	24000
Horiz Acc measure:	.5	Horiz Acc measure units:	seconds
Horiz Collection method:	Global positioning system (GPS), uncorrected		
Horiz coord refsys:	NAD83	Vert measure val:	1890
Vert measure units:	feet	Vertacc measure val:	10
Vert accmeasure units:	feet		
Vertcollection method:	Interpolated from topographic map		
Vert coord refsys:	NGVD29	Countrycode:	US
Aquifername:	Not Reported		
Formation type:	Not Reported		

Aquifer type: Not Reported
Construction date: 19910925 Welldepth: 120
Welldepth units: ft Wellholedepth: 120
Wellholedepth units: ft

Ground-water levels, Number of Measurements: 2

Date	Feet below Surface	Feet to Sealevel	Date	Feet below Surface	Feet to Sealevel
2000-09-25	12.08				
Note: The site had been pumped recently.					
1991-09-29	10				

Map ID: 41
Org. Identifier: USGS-WA Site ID: USGS40001236804
Formal name: USGS Washington Water Science Center
Monloc Identifier: USGS-465653120255601
Monloc name: 17N/19E-23M01
Monloc type: Well
Monloc desc: Not Reported
Huc code: 17030001 Drainagearea value: Not Reported
Drainagearea Units: Not Reported Contrib drainagearea: Not Reported
Contrib drainagearea units: Not Reported Latitude: 46.9478766
Longitude: -120.4332883 Sourcemap scale: 24000
Horiz Acc measure: .5 Horiz Acc measure units: seconds
Horiz Collection method: Global positioning system (GPS), uncorrected
Horiz coord refsys: NAD83 Vert measure val: 1530
Vert measure units: feet Vertacc measure val: 10
Vert accmeasure units: feet
Vertcollection method: Interpolated from topographic map
Vert coord refsys: NGVD29 Countrycode: US
Aquifername: Not Reported
Formation type: Not Reported
Aquifer type: Not Reported
Construction date: 19970428 Welldepth: 120
Welldepth units: ft Wellholedepth: 120
Wellholedepth units: ft

Ground-water levels, Number of Measurements: 2

Date	Feet below Surface	Feet to Sealevel	Date	Feet below Surface	Feet to Sealevel
2001-03-22	2.36		1997-04-28	2	

Map ID: 42
Org. Identifier: USGS-WA Site ID: USGS40001236759
Formal name: USGS Washington Water Science Center
Monloc Identifier: USGS-465651120020001
Monloc name: 17N/22E-23K01
Monloc type: Well
Monloc desc: 03/18/09 AKA COLUMBIA PLATEAU GR-28A
Huc code: 17020010 Drainagearea value: Not Reported
Drainagearea Units: Not Reported Contrib drainagearea: Not Reported
Contrib drainagearea units: Not Reported Latitude: 46.9476865
Longitude: -120.0374987 Sourcemap scale: 24000

Horiz Acc measure:	.5	Horiz Acc measure units:	seconds
Horiz Collection method:	Global positioning system (GPS), uncorrected		
Horiz coord refsys:	NAD83	Vert measure val:	1070
Vert measure units:	feet	Vertacc measure val:	20
Vert accmeasure units:	feet		
Vertcollection method:	Interpolated from topographic map		
Vert coord refsys:	NGVD29	Countrycode:	US
Aquifername:	Not Reported		
Formation type:	Grande Ronde Basalt Formation		
Aquifer type:	Not Reported		
Construction date:	19780612	Welldepth:	310
Welldepth units:	ft	Wellholedepth:	310
Wellholedepth units:	ft		

Ground-water levels, Number of Measurements: 26

Date	Feet below Surface	Feet to Sealevel	Date	Feet below Surface	Feet to Sealevel
2002-03-26	55.03				
Note: The site had been pumped recently.					
2001-08-22	54.62		2001-03-29	54.05	
2000-09-28					
Note: An obstruction was encountered in the well above the water surface (no water level recorded).					
2000-03-28	51.5		1999-03-22	53.5	
1998-03-19	52.0		1997-03-27	55.1	
1995-04-17					
Note: An obstruction was encountered in the well above the water surface (no water level recorded).					
1994-05-12					
Note: An obstruction was encountered in the well above the water surface (no water level recorded).					
1993-04-05	59.8		1992-03-24	55.6	
1991-04-02	57.2		1990-03-13	59.39	
1989-11-22	56.30		1989-03-07	54.4	
1988-10-18	53.9		1988-03-09	51.50	
1987-10-29	53.16		1985-09-16	50.85	
1985-03-11	48.53		1984-02-28	50.65	
1983-07-11	58.16				
Note: The site was being pumped.					
1983-02-25	52.50				
1978-07-17	160				
Note: The site was being pumped.					
1978-07-17	60				

Map ID:	43		
Org. Identifier:	USGS-WA	Site ID:	USGS40001236785
Formal name:	USGS Washington Water Science Center		
Monloc Identifier:	USGS-465652119593501		
Monloc name:	17N/23E-19K01		
Monloc type:	Well		
Monloc desc:	Not Reported		
Huc code:	17020010	Drainagearea value:	Not Reported
Drainagearea Units:	Not Reported	Contrib drainagearea:	Not Reported
Contrib drainagearea units:	Not Reported	Latitude:	46.9476316
Longitude:	-119.9942196	Sourcemap scale:	24000

Horiz Acc measure:	1	Horiz Acc measure units:	minutes
Horiz Collection method:	Interpolated from map		
Horiz coord refsys:	NAD83	Vert measure val:	720
Vert measure units:	feet	Vertacc measure val:	150
Vert accmeasure units:	feet		
Vertcollection method:	Interpolated from topographic map		
Vert coord refsys:	NGVD29	Countrycode:	US
Aquifername:	Not Reported		
Formation type:	Vantage Member of Ellensburg Formation		
Aquifer type:	Not Reported		
Construction date:	19600221	Welldepth:	251
Welldepth units:	ft	Wellholedepth:	251
Wellholedepth units:	ft		

Ground-water levels, Number of Measurements: 1

Date	Feet below Surface	Feet to Sealevel
1960-02-21	73	

Map ID:	44		
Org. Identifier:	USGS-WA	Site ID:	USGS40001236695
Formal name:	USGS Washington Water Science Center		
Monloc Identifier:	USGS-465648120123501		
Monloc name:	17N/21E-21L01		
Monloc type:	Well		
Monloc desc:	Not Reported		
Huc code:	17030001	Drainagearea value:	Not Reported
Drainagearea Units:	Not Reported	Contrib drainagearea:	Not Reported
Contrib drainagearea units:	Not Reported	Latitude:	46.9470732
Longitude:	-120.2100592	Sourcemap scale:	24000
Horiz Acc measure:	5	Horiz Acc measure units:	seconds
Horiz Collection method:	Interpolated from map		
Horiz coord refsys:	NAD83	Vert measure val:	2500
Vert measure units:	feet	Vertacc measure val:	20
Vert accmeasure units:	feet		
Vertcollection method:	Interpolated from topographic map		
Vert coord refsys:	NGVD29	Countrycode:	US
Aquifername:	Not Reported		
Formation type:	Grande Ronde Basalt Formation		
Aquifer type:	Not Reported		
Construction date:	19680314	Welldepth:	631
Welldepth units:	ft	Wellholedepth:	631
Wellholedepth units:	ft		

Ground-water levels, Number of Measurements: 1

Date	Feet below Surface	Feet to Sealevel
1968-10-03	528	

Map ID:	44		
Org. Identifier:	USGS-WA	Site ID:	USGS40001236663
Formal name:	USGS Washington Water Science Center		
Monloc Identifier:	USGS-465645120122901		
Monloc name:	17N/21E-21P01		
Monloc type:	Well		
Monloc desc:	Not Reported		
Huc code:	17020010	Drainagearea value:	Not Reported
Drainagearea Units:	Not Reported	Contrib drainagearea:	Not Reported
Contrib drainagearea units:	Not Reported	Latitude:	46.9455565
Longitude:	-120.209162	Sourcemap scale:	24000
Horiz Acc measure:	.5	Horiz Acc measure units:	seconds
Horiz Collection method:	Global positioning system (GPS), uncorrected		
Horiz coord refsys:	NAD83	Vert measure val:	2500
Vert measure units:	feet	Vertacc measure val:	10
Vert accmeasure units:	feet		
Vertcollection method:	Interpolated from topographic map		
Vert coord refsys:	NGVD29	Countrycode:	US
Aquifername:	Not Reported		
Formation type:	Not Reported		
Aquifer type:	Not Reported		
Construction date:	19680314	Welldepth:	631
Welldepth units:	ft	Wellholedepth:	631
Wellholedepth units:	ft		

Ground-water levels, Number of Measurements: 2

Date	Feet below Surface	Feet to Sealevel	Date	Feet below Surface	Feet to Sealevel
2001-03-29	396.01				
2000-09-28	392.74				

Note: The site had been pumped recently.

Map ID:	47		
Org. Identifier:	USGS-WA	Site ID:	USGS40001236489
Formal name:	USGS Washington Water Science Center		
Monloc Identifier:	USGS-465633120252201		
Monloc name:	17N/19E-23P01		
Monloc type:	Well		
Monloc desc:	Not Reported		
Huc code:	17030001	Drainagearea value:	Not Reported
Drainagearea Units:	Not Reported	Contrib drainagearea:	Not Reported
Contrib drainagearea units:	Not Reported	Latitude:	46.9422656
Longitude:	-120.4239547	Sourcemap scale:	24000
Horiz Acc measure:	.5	Horiz Acc measure units:	seconds
Horiz Collection method:	Global positioning system (GPS), uncorrected		
Horiz coord refsys:	NAD83	Vert measure val:	1540
Vert measure units:	feet	Vertacc measure val:	10
Vert accmeasure units:	feet		
Vertcollection method:	Interpolated from topographic map		
Vert coord refsys:	NGVD29	Countrycode:	US
Aquifername:	Not Reported		
Formation type:	Not Reported		

Aquifer type:	Not Reported		
Construction date:	19940706	Welldepth:	138
Welldepth units:	ft	Wellholedepth:	138
Wellholedepth units:	ft		

Ground-water levels, Number of Measurements: 2

Date	Feet below Surface	Feet to Sealevel	Date	Feet below Surface	Feet to Sealevel
2002-03-29					
Note: An obstruction was encountered in the well above the water surface (no water level recorded).					
1994-07-06					
Note: The site was flowing, but the head could not be measured without additional equipment.					

Map ID:	48		
Org. Identifier:	USGS-WA	Site ID:	USGS40001236514
Formal name:	USGS Washington Water Science Center		
Monloc Identifier:	USGS-465634119592901		
Monloc name:	17N/23E-19Q01		
Monloc type:	Well		
Monloc desc:	09/28/2000 NO ACCESS FOR WATER LEVEL MEASUREMENT		
Huc code:	17020010	Drainagearea value:	Not Reported
Drainagearea Units:	Not Reported	Contrib drainagearea:	Not Reported
Contrib drainagearea units:	Not Reported	Latitude:	46.9422233
Longitude:	-119.9858303	Sourcemap scale:	24000
Horiz Acc measure:	.5	Horiz Acc measure units:	seconds
Horiz Collection method:	Global positioning system (GPS), uncorrected		
Horiz coord refsys:	NAD83	Vert measure val:	675
Vert measure units:	feet	Vertacc measure val:	10
Vert accmeasure units:	feet		
Vertcollection method:	Interpolated from topographic map		
Vert coord refsys:	NGVD29	Countrycode:	US
Aquifername:	Not Reported		
Formation type:	Grande Ronde Basalt Formation		
Aquifer type:	Not Reported		
Construction date:	19600312	Welldepth:	275
Welldepth units:	ft	Wellholedepth:	275
Wellholedepth units:	ft		

Ground-water levels, Number of Measurements: 2

Date	Feet below Surface	Feet to Sealevel	Date	Feet below Surface	Feet to Sealevel
1960-03-12	182				
Note: The site was being pumped.					
1960-03-12	180				

Map ID: 49

GEOCHECK VERSION 2.1
STATE DATABASE WELL INFORMATION

Org. Identifier:	USGS-WA	Site ID:	USGS40001236488
Formal name:	USGS Washington Water Science Center		
Monloc Identifier:	USGS-465633119592801		
Monloc name:	17N/23E-19Q02		
Monloc type:	Well		
Monloc desc:	09/28/2000 NO ACCESS FOR WATER LEVEL MEASUREMENT		
Huc code:	17020010	Drainagearea value:	Not Reported
Drainagearea Units:	Not Reported	Contrib drainagearea:	Not Reported
Contrib drainagearea units:	Not Reported	Latitude:	46.9422232
Longitude:	-119.9922194	Sourcemap scale:	24000
Horiz Acc measure:	.5	Horiz Acc measure units:	seconds
Horiz Collection method:	Global positioning system (GPS), uncorrected		
Horiz coord refsys:	NAD83	Vert measure val:	680
Vert measure units:	feet	Vertacc measure val:	10
Vert accmeasure units:	feet		
Vertcollection method:	Interpolated from topographic map		
Vert coord refsys:	NGVD29	Countrycode:	US
Aquifername:	Not Reported		
Formation type:	Not Reported		
Aquifer type:	Not Reported		
Construction date:	19010101	Welldepth:	Not Reported
Welldepth units:	Not Reported	Wellholedepth:	Not Reported
Wellholedepth units:	Not Reported		

Ground-water levels, Number of Measurements: 1

Date	Feet below Surface	Feet to Sealevel
2001-09-28		

Note: An obstruction was encountered in the well above the water surface (no water level recorded).

Map ID:	50		
Org. Identifier:	USGS-WA	Site ID:	USGS40001236465
Formal name:	USGS Washington Water Science Center		
Monloc Identifier:	USGS-465632120263401		
Monloc name:	17N/19E-22Q01		
Monloc type:	Well		
Monloc desc:	Not Reported		
Huc code:	17030001	Drainagearea value:	Not Reported
Drainagearea Units:	Not Reported	Contrib drainagearea:	Not Reported
Contrib drainagearea units:	Not Reported	Latitude:	46.9420709
Longitude:	-120.4440108	Sourcemap scale:	24000
Horiz Acc measure:	.5	Horiz Acc measure units:	seconds
Horiz Collection method:	Global positioning system (GPS), uncorrected		
Horiz coord refsys:	NAD83	Vert measure val:	1510
Vert measure units:	feet	Vertacc measure val:	10
Vert accmeasure units:	feet		
Vertcollection method:	Interpolated from topographic map		
Vert coord refsys:	NGVD29	Countrycode:	US
Aquifername:	Not Reported		
Formation type:	Not Reported		

Aquifer type:	Not Reported		
Construction date:	19980318	Welldepth:	125
Welldepth units:	ft	Wellholedepth:	125
Wellholedepth units:	ft		

Ground-water levels, Number of Measurements: 1

Date	Feet below Surface	Feet to Sealevel
1998-03-20	-6	

Map ID:	51		
Org. Identifier:	USGS-WA	Site ID:	USGS40001236456
Formal name:	USGS Washington Water Science Center		
Monloc Identifier:	USGS-465631120255301		
Monloc name:	17N/19E-23N01		
Monloc type:	Well		
Monloc desc:	Not Reported		
Huc code:	17030001	Drainagearea value:	Not Reported
Drainagearea Units:	Not Reported	Contrib drainagearea:	Not Reported
Contrib drainagearea units:	Not Reported	Latitude:	46.9417099
Longitude:	-120.4325383	Sourcemap scale:	24000
Horiz Acc measure:	.5	Horiz Acc measure units:	seconds
Horiz Collection method:	Global positioning system (GPS), uncorrected		
Horiz coord refsys:	NAD83	Vert measure val:	1525
Vert measure units:	feet	Vertacc measure val:	10
Vert accmeasure units:	feet		
Vertcollection method:	Interpolated from topographic map		
Vert coord refsys:	NGVD29	Countrycode:	US
Aquifername:	Not Reported		
Formation type:	Not Reported		
Aquifer type:	Not Reported		
Construction date:	19920922	Welldepth:	130
Welldepth units:	ft	Wellholedepth:	130
Wellholedepth units:	ft		

Ground-water levels, Number of Measurements: 2

Date	Feet below Surface	Feet to Sealevel	Date	Feet below Surface	Feet to Sealevel
2002-03-29					
Note: An obstruction was encountered in the well above the water surface (no water level recorded).					
1992-09-25					
Note: The site was flowing, but the head could not be measured without additional equipment.					

Map ID:	52		
Org. Identifier:	USGS-WA	Site ID:	USGS40001236365
Formal name:	USGS Washington Water Science Center		
Monloc Identifier:	USGS-465623120050301		
Monloc name:	17N/22E-28Q01		
Monloc type:	Well		
Monloc desc:	Not Reported		
Huc code:	17020010	Drainagearea value:	Not Reported
Drainagearea Units:	Not Reported	Contrib drainagearea:	Not Reported
Contrib drainagearea units:	Not Reported	Latitude:	46.9397222
Longitude:	-120.0841667	Sourcemap scale:	Not Reported

Horiz Acc measure:	5	Horiz Acc measure units:	seconds
Horiz Collection method:	Interpolated from Digital Map		
Horiz coord refsys:	NAD83	Vert measure val:	1605
Vert measure units:	feet	Vertacc measure val:	15
Vert accmeasure units:	feet		
Vertcollection method:	Interpolated from digital elevation model (DEM)		
Vert coord refsys:	NAVD88	Countrycode:	US
Aquifername:	Not Reported		
Formation type:	Not Reported		
Aquifer type:	Not Reported		
Construction date:	19960819	Welldepth:	140
Welldepth units:	ft	Wellholedepth:	185
Wellholedepth units:	ft		

Ground-water levels, Number of Measurements: 10

Date	Feet below Surface	Feet to Sealevel	Date	Feet below Surface	Feet to Sealevel
1996-08-21	48				
Note: The site had been pumped recently.					
1996-08-21	76				
Note: The site was being pumped.					
1996-08-21	49				
Note: The site had been pumped recently.					
1996-08-21	48				
Note: The site had been pumped recently.					
1996-08-21	48				
Note: The site had been pumped recently.					
1996-08-21	48				
Note: The site had been pumped recently.					
1996-08-21	48				
Note: The site had been pumped recently.					
1996-08-21	48				
Note: The site had been pumped recently.					
1996-08-20	46				

Map ID:	53		
Org. Identifier:	USGS-WA	Site ID:	USGS40001236366
Formal name:	USGS Washington Water Science Center		
Monloc Identifier:	USGS-465623120294101		
Monloc name:	17N/19E-29D01		
Monloc type:	Well		
Monloc desc:	Not Reported		
Huc code:	17030001	Drainagearea value:	Not Reported
Drainagearea Units:	Not Reported	Contrib drainagearea:	Not Reported
Contrib drainagearea units:	Not Reported	Latitude:	46.9395705
Longitude:	-120.4959013	Sourcemap scale:	24000
Horiz Acc measure:	5	Horiz Acc measure units:	seconds
Horiz Collection method:	Interpolated from map		
Horiz coord refsys:	NAD83	Vert measure val:	1460
Vert measure units:	feet	Vertacc measure val:	10
Vert accmeasure units:	feet		
Vertcollection method:	Interpolated from topographic map		
Vert coord refsys:	NGVD29	Countrycode:	US
Aquifername:	Not Reported		
Formation type:	Not Reported		

Aquifer type:	Not Reported		
Construction date:	19700921	Welldepth:	90
Welldepth units:	ft	Wellholedepth:	Not Reported
Wellholedepth units:	Not Reported		

Ground-water levels, Number of Measurements: 1

Date	Feet below Surface	Feet to Sealevel
1970-09-22	-5	

Map ID:	54		
Org. Identifier:	USGS-WA	Site ID:	USGS40001236038
Formal name:	USGS Washington Water Science Center		
Monloc Identifier:	USGS-465558119593201		
Monloc name:	17N/23E-30H01		
Monloc type:	Well		
Monloc desc:	Not Reported		
Huc code:	17020010	Drainagearea value:	Not Reported
Drainagearea Units:	Not Reported	Contrib drainagearea:	Not Reported
Contrib drainagearea units:	Not Reported	Latitude:	46.9379094
Longitude:	-119.989497	Sourcemap scale:	24000
Horiz Acc measure:	5	Horiz Acc measure units:	seconds
Horiz Collection method:	Interpolated from map		
Horiz coord refsys:	NAD83	Vert measure val:	630
Vert measure units:	feet	Vertacc measure val:	20
Vert accmeasure units:	feet		
Vertcollection method:	Interpolated from topographic map		
Vert coord refsys:	NGVD29	Countrycode:	US
Aquifername:	Not Reported		
Formation type:	Grande Ronde Basalt Formation		
Aquifer type:	Not Reported		
Construction date:	19590918	Welldepth:	200
Welldepth units:	ft	Wellholedepth:	200
Wellholedepth units:	ft		

Ground-water levels, Number of Measurements: 4

Date	Feet below Surface	Feet to Sealevel	Date	Feet below Surface	Feet to Sealevel
1985-03-14					
Note: The site was being pumped.					
1983-07-11	77.59				
Note: The site was being pumped.					
1983-02-25	69.80		1959-09-18	125	

Map ID:	57		
Org. Identifier:	USGS-WA	Site ID:	USGS40001236180
Formal name:	USGS Washington Water Science Center		
Monloc Identifier:	USGS-465608120244401		
Monloc name:	17N/19E-26H01		
Monloc type:	Well		
Monloc desc:	Not Reported		
Huc code:	17030001	Drainagearea value:	Not Reported
Drainagearea Units:	Not Reported	Contrib drainagearea:	Not Reported
Contrib drainagearea units:	Not Reported	Latitude:	46.9352934
Longitude:	-120.413482	Sourcemap scale:	24000

Horiz Acc measure:	.5	Horiz Acc measure units:	seconds
Horiz Collection method:	Global positioning system (GPS), uncorrected		
Horiz coord refsys:	NAD83	Vert measure val:	1570
Vert measure units:	feet	Vertacc measure val:	10
Vert accmeasure units:	feet		
Vertcollection method:	Interpolated from topographic map		
Vert coord refsys:	NGVD29	Countrycode:	US
Aquifername:	Not Reported		
Formation type:	Not Reported		
Aquifer type:	Not Reported		
Construction date:	19940824	Welldepth:	165
Welldepth units:	ft	Wellholedepth:	165
Wellholedepth units:	ft		

Ground-water levels, Number of Measurements: 2

Date	Feet below Surface	Feet to Sealevel
2002-03-29	8.66	
Note: The site had been pumped recently.		
1994-08-25	8	

Map ID:	59		
Org. Identifier:	USGS-WA	Site ID:	USGS40001236088
Formal name:	USGS Washington Water Science Center		
Monloc Identifier:	USGS-465600120294101		
Monloc name:	17N/19E-29M01		
Monloc type:	Well		
Monloc desc:	Not Reported		
Huc code:	17030001	Drainagearea value:	Not Reported
Drainagearea Units:	Not Reported	Contrib drainagearea:	Not Reported
Contrib drainagearea units:	Not Reported	Latitude:	46.9331816
Longitude:	-120.4959013	Sourcemap scale:	24000
Horiz Acc measure:	5	Horiz Acc measure units:	seconds
Horiz Collection method:	Interpolated from map		
Horiz coord refsys:	NAD83	Vert measure val:	1440
Vert measure units:	feet	Vertacc measure val:	10
Vert accmeasure units:	feet		
Vertcollection method:	Interpolated from topographic map		
Vert coord refsys:	NGVD29	Countrycode:	US
Aquifername:	Not Reported		
Formation type:	Not Reported		
Aquifer type:	Not Reported		
Construction date:	19490601	Welldepth:	318
Welldepth units:	ft	Wellholedepth:	Not Reported
Wellholedepth units:	Not Reported		

Ground-water levels, Number of Measurements: 1

Date	Feet below Surface	Feet to Sealevel
1949-06-01	2	

Map ID:	60		
Org. Identifier:	USGS-WA	Site ID:	USGS40001236039
Formal name:	USGS Washington Water Science Center		
Monloc Identifier:	USGS-465558120110701		
Monloc name:	17N/21E-27K01		
Monloc type:	Well		
Monloc desc:	Not Reported		
Huc code:	17020010	Drainagearea value:	Not Reported
Drainagearea Units:	Not Reported	Contrib drainagearea:	Not Reported
Contrib drainagearea units:	Not Reported	Latitude:	46.9327778
Longitude:	-120.1852778	Sourcemap scale:	Not Reported
Horiz Acc measure:	5	Horiz Acc measure units:	seconds
Horiz Collection method:	Interpolated from Digital Map		
Horiz coord refsys:	NAD83	Vert measure val:	2605
Vert measure units:	feet	Vertacc measure val:	25
Vert accmeasure units:	feet		
Vertcollection method:	Interpolated from digital elevation model (DEM)		
Vert coord refsys:	NAVD88	Countrycode:	US
Aquifername:	Not Reported		
Formation type:	Not Reported		
Aquifer type:	Not Reported		
Construction date:	19960401	Welldepth:	483
Welldepth units:	ft	Wellholedepth:	483
Wellholedepth units:	ft		

Ground-water levels, Number of Measurements: 12

Date	Feet below Surface	Feet to Sealevel	Date	Feet below Surface	Feet to Sealevel
1996-04-10	144		1996-04-10	144	
1996-04-10	146		1996-04-10	146	
1996-04-10	147		1996-04-10	144	
1996-04-09	158		1996-04-09	166	
1996-04-09	187				
Note: The site had been pumped recently.					
1996-04-09	198				
Note: The site was being pumped.					
1996-04-09	139.9		1996-04-09	150	

Map ID:	61		
Org. Identifier:	USGS-WA	Site ID:	USGS40001236003
Formal name:	USGS Washington Water Science Center		
Monloc Identifier:	USGS-465557120255801		
Monloc name:	17N/19E-26M01		
Monloc type:	Well		
Monloc desc:	Not Reported		
Huc code:	17030001	Drainagearea value:	Not Reported
Drainagearea Units:	Not Reported	Contrib drainagearea:	Not Reported
Contrib drainagearea units:	Not Reported	Latitude:	46.9323211
Longitude:	-120.4339549	Sourcemap scale:	24000
Horiz Acc measure:	.5	Horiz Acc measure units:	seconds
Horiz Collection method:	Global positioning system (GPS), uncorrected		
Horiz coord refsys:	NAD83	Vert measure val:	1535
Vert measure units:	feet	Vertacc measure val:	10
Vert accmeasure units:	feet		
Vertcollection method:	Interpolated from topographic map		
Vert coord refsys:	NGVD29	Countrycode:	US
Aquifername:	Not Reported		
Formation type:	Not Reported		

GEOCHECK VERSION 2.1
STATE DATABASE WELL INFORMATION

Aquifer type:	Not Reported		
Construction date:	19910206	Welldepth:	225
Welldepth units:	ft	Wellholedepth:	225
Wellholedepth units:	ft		

Ground-water levels, Number of Measurements: 2

Date	Feet below Surface	Feet to Sealevel	Date	Feet below Surface	Feet to Sealevel
2001-03-22	-2		1991-02-27	-0	

Map ID:	62		
Org. Identifier:	USGS-WA	Site ID:	USGS40001235953
Formal name:	USGS Washington Water Science Center		
Monloc Identifier:	USGS-465550120310202		
Monloc name:	17N/18E-25J05 BLM-04		
Monloc type:	Well		
Monloc desc:	TEMPERTURE PROBE		
Huc code:	17030001	Drainagearea value:	Not Reported
Drainagearea Units:	Not Reported	Contrib drainagearea:	Not Reported
Contrib drainagearea units:	Not Reported	Latitude:	46.9305981
Longitude:	-120.5183463	Sourcemap scale:	24000
Horiz Acc measure:	.5	Horiz Acc measure units:	seconds
Horiz Collection method:	Global positioning system (GPS), uncorrected		
Horiz coord refsys:	NAD83	Vert measure val:	1425.55
Vert measure units:	feet	Vertacc measure val:	.01
Vert accmeasure units:	feet		
Vertcollection method:	Level or other surveying method		
Vert coord refsys:	NGVD29	Countrycode:	US
Aquifername:	Not Reported		
Formation type:	Not Reported		
Aquifer type:	Not Reported		
Construction date:	20010307	Welldepth:	5.1
Welldepth units:	ft	Wellholedepth:	5.1
Wellholedepth units:	ft		

Ground-water levels, Number of Measurements: 21

Date	Feet below Surface	Feet to Sealevel	Date	Feet below Surface	Feet to Sealevel
2003-06-10	1.95		2002-11-19	3.94	
2002-09-12	3.59		2002-08-07	1.78	
2002-07-11	2.30		2002-06-06	0.66	
2002-05-07	2.74		2002-04-29	2.76	
2002-04-23	2.52		2002-02-19	3.81	
2001-12-10	3.88		2001-10-15	4.21	
2001-09-12	3.81		2001-08-03	2.13	
2001-07-18	2.10		2001-07-10	2.24	
2001-06-06	2.89		2001-04-26	2.85	
2001-04-26	2.87		2001-03-22	3.15	
2001-03-22	3.00				

Map ID:	62		
Org. Identifier:	USGS-WA	Site ID:	USGS40001235960
Formal name:	USGS Washington Water Science Center		
Monloc Identifier:	USGS-465551120310401		
Monloc name:	17N/18E-25J01 BLM-01		
Monloc type:	Well		
Monloc desc:	Not Reported		
Huc code:	17030001	Drainagearea value:	Not Reported
Drainagearea Units:	Not Reported	Contrib drainagearea:	Not Reported
Contrib drainagearea units:	Not Reported	Latitude:	46.9305703
Longitude:	-120.5188463	Sourcemap scale:	24000
Horiz Acc measure:	.5	Horiz Acc measure units:	seconds
Horiz Collection method:	Global positioning system (GPS), uncorrected		
Horiz coord refsys:	NAD83	Vert measure val:	1429.65
Vert measure units:	feet	Vertacc measure val:	.01
Vert accmeasure units:	feet		
Vertcollection method:	Level or other surveying method		
Vert coord refsys:	NGVD29	Countrycode:	US
Aquifername:	Not Reported		
Formation type:	Not Reported		
Aquifer type:	Not Reported		
Construction date:	20000828	Welldepth:	20
Welldepth units:	ft	Wellholedepth:	20
Wellholedepth units:	ft		

Ground-water levels, Number of Measurements: 17

Date	Feet below Surface	Feet to Sealevel	Date	Feet below Surface	Feet to Sealevel
2003-06-10	2.44		2003-02-20	3.89	
2002-11-19	4.48		2002-09-12	4.14	
2002-08-07	2.25		2002-06-06	1.23	
2002-04-29	4.19		2002-02-19	4.38	
2001-04-26	3.36		2001-03-22	3.74	
2001-02-21	5.00		2001-01-11	4.26	
2000-12-05	4.26		2000-11-14	4.22	
2000-10-04	3.75		2000-08-28	2.47	
2000-08-28	2.47				

Map ID:	62		
Org. Identifier:	USGS-WA	Site ID:	USGS40001235954
Formal name:	USGS Washington Water Science Center		
Monloc Identifier:	USGS-465550120310301		
Monloc name:	17N/18E-25J02 BLM-02		
Monloc type:	Well		
Monloc desc:	Not Reported		
Huc code:	17030001	Drainagearea value:	Not Reported
Drainagearea Units:	Not Reported	Contrib drainagearea:	Not Reported
Contrib drainagearea units:	Not Reported	Latitude:	46.9305426
Longitude:	-120.5187352	Sourcemap scale:	24000
Horiz Acc measure:	.5	Horiz Acc measure units:	seconds
Horiz Collection method:	Global positioning system (GPS), uncorrected		
Horiz coord refsys:	NAD83	Vert measure val:	1426.16
Vert measure units:	feet	Vertacc measure val:	.01
Vert accmeasure units:	feet		
Vertcollection method:	Level or other surveying method		
Vert coord refsys:	NGVD29	Countrycode:	US
Aquifername:	Not Reported		
Formation type:	Not Reported		

Aquifer type:	Not Reported		
Construction date:	20000828	Welldepth:	18
Welldepth units:	ft	Wellholedepth:	18
Wellholedepth units:	ft		

Ground-water levels, Number of Measurements: 17

Date	Feet below Surface	Feet to Sealevel	Date	Feet below Surface	Feet to Sealevel
2003-06-10	2.40		2003-06-10	2.41	
2003-02-20	3.84		2002-04-29	3.19	
2002-02-19	4.34		2001-12-10	4.37	
2001-08-03	2.62		2001-04-26	3.34	
2001-03-22	3.70		2001-03-22	3.67	
2001-03-13	3.80		2001-02-21	4.46	
2001-01-11	4.34		2000-12-05	4.22	
2000-11-14	4.13		2000-10-04	3.93	
2000-08-28	3				

Map ID:	62		
Org. Identifier:	USGS-WA	Site ID:	USGS40001235952
Formal name:	USGS Washington Water Science Center		
Monloc Identifier:	USGS-465550120310201		
Monloc name:	17N/18E-25J03 BLM-03		
Monloc type:	Well		
Monloc desc:	Not Reported		
Huc code:	17030001	Drainagearea value:	Not Reported
Drainagearea Units:	Not Reported	Contrib drainagearea:	Not Reported
Contrib drainagearea units:	Not Reported	Latitude:	46.9305148
Longitude:	-120.5183185	Sourcemap scale:	24000
Horiz Acc measure:	.5	Horiz Acc measure units:	seconds
Horiz Collection method:	Global positioning system (GPS), uncorrected		
Horiz coord refsys:	NAD83	Vert measure val:	1425.55
Vert measure units:	feet	Vertacc measure val:	.01
Vert accmeasure units:	feet		
Vertcollection method:	Level or other surveying method		
Vert coord refsys:	NGVD29	Countrycode:	US
Aquifername:	Not Reported		
Formation type:	Not Reported		
Aquifer type:	Not Reported		
Construction date:	20000828	Welldepth:	20.5
Welldepth units:	ft	Wellholedepth:	20.5
Wellholedepth units:	ft		

Ground-water levels, Number of Measurements: 13

Date	Feet below Surface	Feet to Sealevel	Date	Feet below Surface	Feet to Sealevel
2003-06-10	1.93		2002-02-19	3.80	
2001-12-10	2.84		2001-04-26	2.85	
2001-03-22	3.33		2001-03-22	3.15	
2001-03-07	3.56		2001-02-21	3.93	
2001-01-11	3.82		2000-12-05	2.71	
2000-11-14	2.69		2000-10-04	2.89	
2000-08-28	2.88				

GEOCHECK VERSION 2.1
STATE DATABASE WELL INFORMATION

Map ID:	62		
Org. Identifier:	USGS-WA	Site ID:	USGS40001235955
Formal name:	USGS Washington Water Science Center		
Monloc Identifier:	USGS-465550120310401		
Monloc name:	17N/18E-25J04		
Monloc type:	Well		
Monloc desc:	Not Reported		
Huc code:	17030001	Drainagearea value:	Not Reported
Drainagearea Units:	Not Reported	Contrib drainagearea:	Not Reported
Contrib drainagearea units:	Not Reported	Latitude:	46.9302926
Longitude:	-120.5189852	Sourcemap scale:	24000
Horiz Acc measure:	.5	Horiz Acc measure units:	seconds
Horiz Collection method:	Global positioning system (GPS), uncorrected		
Horiz coord refsys:	NAD83	Vert measure val:	1426.73
Vert measure units:	feet	Vertacc measure val:	.01
Vert accmeasure units:	feet		
Vertcollection method:	Level or other surveying method		
Vert coord refsys:	NGVD29	Countrycode:	US
Aquifername:	Not Reported		
Formation type:	Not Reported		
Aquifer type:	Not Reported		
Construction date:	2000	Welldepth:	15
Welldepth units:	ft	Wellholedepth:	16
Wellholedepth units:	ft		

Ground-water levels, Number of Measurements: 31

Date	Feet below Surface	Feet to Sealevel	Date	Feet below Surface	Feet to Sealevel
2003-06-10	3.23		2003-02-20	4.64	
2002-11-19	5.21		2002-09-19	5.14	
2002-09-12	4.89		2002-08-07	3.04	
2002-07-11	3.60		2002-07-03	3.25	
2002-06-06	3.25		2002-05-07	4.11	
2002-04-23	3.89		2001-12-10	5.15	
2001-10-15	5.45		2001-09-12	5.08	
2001-08-03	3.51		2001-07-18	3.49	
2001-07-10	3.64		2001-06-26	4.28	
2001-06-06	4.26		2001-04-26	4.20	
2001-04-26	4.05		2001-04-26	4.21	
2001-03-22	4.62		2001-03-22	4.59	
2001-03-22	4.59		2001-03-13	4.64	
2001-02-21	5.21		2001-01-11	5.14	
2000-12-05	6.05		2000-12-05	5.05	
2000-02-21	5.21				

Map ID:	63		
Org. Identifier:	USGS-WA	Site ID:	USGS40001235951
Formal name:	USGS Washington Water Science Center		
Monloc Identifier:	USGS-465550120244401		
Monloc name:	17N/19E-26R01		
Monloc type:	Well		
Monloc desc:	Not Reported		
Huc code:	17030001	Drainagearea value:	Not Reported
Drainagearea Units:	Not Reported	Contrib drainagearea:	Not Reported
Contrib drainagearea units:	Not Reported	Latitude:	46.9302657
Longitude:	-120.413482	Sourcemap scale:	24000

Horiz Acc measure:	.5	Horiz Acc measure units:	seconds
Horiz Collection method:	Global positioning system (GPS), uncorrected		
Horiz coord refsys:	NAD83	Vert measure val:	1565
Vert measure units:	feet	Vertacc measure val:	10
Vert accmeasure units:	feet		
Vertcollection method:	Interpolated from topographic map		
Vert coord refsys:	NGVD29	Countrycode:	US
Aquifername:	Not Reported		
Formation type:	Not Reported		
Aquifer type:	Not Reported		
Construction date:	19920715	Welldepth:	98
Welldepth units:	ft	Wellholedepth:	98
Wellholedepth units:	ft		

Ground-water levels, Number of Measurements: 2

Date	Feet below Surface	Feet to Sealevel	Date	Feet below Surface	Feet to Sealevel
2002-03-29	5.51				
Note: The site had been pumped recently.					
1992-07-15	4				

Map ID:	65		
Org. Identifier:	USGS-WA	Site ID:	USGS40001235838
Formal name:	USGS Washington Water Science Center		
Monloc Identifier:	USGS-465544120044101		
Monloc name:	18N/17E-14B01		
Monloc type:	Well		
Monloc desc:	Not Reported		
Huc code:	17030001	Drainagearea value:	Not Reported
Drainagearea Units:	Not Reported	Contrib drainagearea:	Not Reported
Contrib drainagearea units:	Not Reported	Latitude:	46.9288889
Longitude:	-120.0780556	Sourcemap scale:	Not Reported
Horiz Acc measure:	5	Horiz Acc measure units:	seconds
Horiz Collection method:	Interpolated from Digital Map		
Horiz coord refsys:	NAD83	Vert measure val:	1533
Vert measure units:	feet	Vertacc measure val:	15
Vert accmeasure units:	feet		
Vertcollection method:	Interpolated from digital elevation model (DEM)		
Vert coord refsys:	NAVD88	Countrycode:	US
Aquifername:	Not Reported		
Formation type:	Not Reported		
Aquifer type:	Not Reported		
Construction date:	19860607	Welldepth:	350
Welldepth units:	ft	Wellholedepth:	350
Wellholedepth units:	ft		

Ground-water levels, Number of Measurements: 1

Date	Feet below Surface	Feet to Sealevel
1986-06-12	35	

GEOCHECK VERSION 2.1
STATE DATABASE WELL INFORMATION

Map ID:	66		
Org. Identifier:	USGS-WA	Site ID:	USGS40001235835
Formal name:	USGS Washington Water Science Center		
Monloc Identifier:	USGS-465543120271701		
Monloc name:	17N/19E-28R01		
Monloc type:	Well		
Monloc desc:	Not Reported		
Huc code:	17030001	Drainagearea value:	Not Reported
Drainagearea Units:	Not Reported	Contrib drainagearea:	Not Reported
Contrib drainagearea units:	Not Reported	Latitude:	46.9284875
Longitude:	-120.4559	Sourcemap scale:	24000
Horiz Acc measure:	.5	Horiz Acc measure units:	seconds
Horiz Collection method:	Global positioning system (GPS), uncorrected		
Horiz coord refsys:	NAD83	Vert measure val:	1565
Vert measure units:	feet	Vertacc measure val:	10
Vert accmeasure units:	feet		
Vertcollection method:	Interpolated from topographic map		
Vert coord refsys:	NGVD29	Countrycode:	US
Aquifername:	Not Reported		
Formation type:	Not Reported		
Aquifer type:	Not Reported		
Construction date:	19911020	Welldepth:	182
Welldepth units:	ft	Wellholedepth:	182
Wellholedepth units:	ft		

Ground-water levels, Number of Measurements: 2

Date	Feet below Surface	Feet to Sealevel	Date	Feet below Surface	Feet to Sealevel
2001-03-29	48.38		1991-10-31	37	

Map ID:	66		
Org. Identifier:	USGS-WA	Site ID:	USGS40001235825
Formal name:	USGS Washington Water Science Center		
Monloc Identifier:	USGS-465542120271101		
Monloc name:	17N/19E-27N01		
Monloc type:	Well		
Monloc desc:	Not Reported		
Huc code:	17030001	Drainagearea value:	Not Reported
Drainagearea Units:	Not Reported	Contrib drainagearea:	Not Reported
Contrib drainagearea units:	Not Reported	Latitude:	46.9282376
Longitude:	-120.4542333	Sourcemap scale:	24000
Horiz Acc measure:	.5	Horiz Acc measure units:	seconds
Horiz Collection method:	Global positioning system (GPS), uncorrected		
Horiz coord refsys:	NAD83	Vert measure val:	1560
Vert measure units:	feet	Vertacc measure val:	10
Vert accmeasure units:	feet		
Vertcollection method:	Interpolated from topographic map		
Vert coord refsys:	NGVD29	Countrycode:	US
Aquifername:	Not Reported		
Formation type:	Not Reported		

Aquifer type:	Not Reported		
Construction date:	19931112	Welldepth:	159
Welldepth units:	ft	Wellholedepth:	160
Wellholedepth units:	ft		

Ground-water levels, Number of Measurements: 2

Date	Feet below Surface	Feet to Sealevel	Date	Feet below Surface	Feet to Sealevel
2002-03-29	38.34		1993-11-12	89	

Map ID:	67		
Org. Identifier:	USGS-WA	Site ID:	USGS40001235819
Formal name:	USGS Washington Water Science Center		
Monloc Identifier:	USGS-465541120281201		
Monloc name:	17N/19E-28N02		
Monloc type:	Well		
Monloc desc:	Not Reported		
Huc code:	17030001	Drainagearea value:	Not Reported
Drainagearea Units:	Not Reported	Contrib drainagearea:	Not Reported
Contrib drainagearea units:	Not Reported	Latitude:	46.9279319
Longitude:	-120.4712616	Sourcemap scale:	24000
Horiz Acc measure:	.5	Horiz Acc measure units:	seconds
Horiz Collection method:	Global positioning system (GPS), uncorrected		
Horiz coord refsys:	NAD83	Vert measure val:	1540
Vert measure units:	feet	Vertacc measure val:	10
Vert accmeasure units:	feet		
Vertcollection method:	Interpolated from topographic map		
Vert coord refsys:	NGVD29	Countrycode:	US
Aquifername:	Not Reported		
Formation type:	Not Reported		
Aquifer type:	Not Reported		
Construction date:	20010420	Welldepth:	138
Welldepth units:	ft	Wellholedepth:	138
Wellholedepth units:	ft		

Ground-water levels, Number of Measurements: 0

Map ID:	67		
Org. Identifier:	USGS-WA	Site ID:	USGS40001235815
Formal name:	USGS Washington Water Science Center		
Monloc Identifier:	USGS-465540120282701		
Monloc name:	17N/19E-28N01		
Monloc type:	Well		
Monloc desc:	Not Reported		
Huc code:	17030001	Drainagearea value:	Not Reported
Drainagearea Units:	Not Reported	Contrib drainagearea:	Not Reported
Contrib drainagearea units:	Not Reported	Latitude:	46.9277096
Longitude:	-120.4753728	Sourcemap scale:	24000

Horiz Acc measure:	.5	Horiz Acc measure units:	seconds
Horiz Collection method:	Global positioning system (GPS), uncorrected		
Horiz coord refsys:	NAD83	Vert measure val:	1510
Vert measure units:	feet	Vertacc measure val:	10
Vert accmeasure units:	feet		
Vertcollection method:	Interpolated from topographic map		
Vert coord refsys:	NGVD29	Countrycode:	US
Aquifername:	Not Reported		
Formation type:	Not Reported		
Aquifer type:	Not Reported		
Construction date:	19940316	Welldepth:	98
Welldepth units:	ft	Wellholedepth:	100
Wellholedepth units:	ft		

Ground-water levels, Number of Measurements: 2

Date	Feet below Surface	Feet to Sealevel	Date	Feet below Surface	Feet to Sealevel
2001-03-28	28.03		1994-03-17	33	

Map ID:	68		
Org. Identifier:	USGS-WA	Site ID:	USGS40001235795
Formal name:	USGS Washington Water Science Center		
Monloc Identifier:	USGS-465538120210601		
Monloc name:	17N/20E-29Q01		
Monloc type:	Well		
Monloc desc:	Not Reported		
Huc code:	17030001	Drainagearea value:	Not Reported
Drainagearea Units:	Not Reported	Contrib drainagearea:	Not Reported
Contrib drainagearea units:	Not Reported	Latitude:	46.9270718
Longitude:	-120.3528412	Sourcemap scale:	24000
Horiz Acc measure:	1	Horiz Acc measure units:	seconds
Horiz Collection method:	Interpolated from map		
Horiz coord refsys:	NAD83	Vert measure val:	1805
Vert measure units:	feet	Vertacc measure val:	10
Vert accmeasure units:	feet		
Vertcollection method:	Interpolated from topographic map		
Vert coord refsys:	NGVD29	Countrycode:	US
Aquifername:	Not Reported		
Formation type:	Not Reported		
Aquifer type:	Not Reported		
Construction date:	19420601	Welldepth:	380
Welldepth units:	ft	Wellholedepth:	Not Reported
Wellholedepth units:	Not Reported		

Ground-water levels, Number of Measurements: 1

Date	Feet below Surface	Feet to Sealevel
1942-06-01	60	

GEOCHECK VERSION 2.1
STATE DATABASE WELL INFORMATION

Map ID:	69		
Org. Identifier:	USGS-WA	Site ID:	USGS40001235794
Formal name:	USGS Washington Water Science Center		
Monloc Identifier:	USGS-465538120204801		
Monloc name:	17N/20E-29R01		
Monloc type:	Well		
Monloc desc:	Not Reported		
Huc code:	17030001	Drainagearea value:	Not Reported
Drainagearea Units:	Not Reported	Contrib drainagearea:	Not Reported
Contrib drainagearea units:	Not Reported	Latitude:	46.9269468
Longitude:	-120.3480522	Sourcemap scale:	24000
Horiz Acc measure:	.5	Horiz Acc measure units:	seconds
Horiz Collection method:	Global positioning system (GPS), uncorrected		
Horiz coord refsys:	NAD83	Vert measure val:	1830
Vert measure units:	feet	Vertacc measure val:	20
Vert accmeasure units:	feet		
Vertcollection method:	Interpolated from topographic map		
Vert coord refsys:	NGVD29	Countrycode:	US
Aquifername:	Not Reported		
Formation type:	Ellensburg Formation		
Aquifer type:	Not Reported		
Construction date:	19771103	Welldepth:	400
Welldepth units:	ft	Wellholedepth:	725
Wellholedepth units:	ft		

Ground-water levels, Number of Measurements: 35

Date	Feet below Surface	Feet to Sealevel	Date	Feet below Surface	Feet to Sealevel
2001-03-29	80.16		2001-03-07	80.02	
2000-09-27	58.09		2000-03-28	77.4	
1999-03-22	76.9		1998-08-27	53.37	
1998-03-19	75.4		1997-03-27	69.8	
1996-03-19	75.9		1995-04-17	93.6	
1994-05-04	86.3		1989-10-11	52.81	
1989-03-29	80.43		1988-10-03	56.16	
1988-03-29	83.26		1987-10-08	56.73	
1987-02-26	76.96		1986-09-23	55.96	
1986-03-11	78.34		1985-09-16	60.50	
1985-03-14	77.48		1984-10-31	57.75	
1984-02-21	72.44		1983-09-23	60.27	
1983-03-16	75.6		1982-10-06	59.58	
1982-03-15	75.89		1981-11-05	58.85	
1981-03-17	75.4		1980-10-15	56.48	
1980-02-05	80.6		1979-10-01	63.0	
1979-03-06	71.0		1978-10-05	37.9	
1977-11-17	70.60				

Map ID:	70		
Org. Identifier:	USGS-WA	Site ID:	USGS40001235790
Formal name:	USGS Washington Water Science Center		
Monloc Identifier:	USGS-465537120263901		
Monloc name:	17N/19E-27P01		
Monloc type:	Well		
Monloc desc:	Not Reported		
Huc code:	17030001	Drainagearea value:	Not Reported
Drainagearea Units:	Not Reported	Contrib drainagearea:	Not Reported
Contrib drainagearea units:	Not Reported	Latitude:	46.926821
Longitude:	-120.4452886	Sourcemap scale:	24000

Horiz Acc measure:	.5	Horiz Acc measure units:	seconds
Horiz Collection method:	Global positioning system (GPS), uncorrected		
Horiz coord refsys:	NAD83	Vert measure val:	1590
Vert measure units:	feet	Vertacc measure val:	10
Vert accmeasure units:	feet		
Vertcollection method:	Interpolated from topographic map		
Vert coord refsys:	NGVD29	Countrycode:	US
Aquifername:	Not Reported		
Formation type:	Not Reported		
Aquifer type:	Not Reported		
Construction date:	19990201	Welldepth:	230
Welldepth units:	ft	Wellholedepth:	230
Wellholedepth units:	ft		

Ground-water levels, Number of Measurements: 2

Date	Feet below Surface	Feet to Sealevel	Date	Feet below Surface	Feet to Sealevel
2001-03-22	36.75		1999-02-02	21	

Map ID:	72		
Org. Identifier:	USGS-WA	Site ID:	USGS40001235476
Formal name:	USGS Washington Water Science Center		
Monloc Identifier:	USGS-465517120282901		
Monloc name:	17N/19E-33E01		
Monloc type:	Well		
Monloc desc:	Not Reported		
Huc code:	17030001	Drainagearea value:	Not Reported
Drainagearea Units:	Not Reported	Contrib drainagearea:	Not Reported
Contrib drainagearea units:	Not Reported	Latitude:	46.9212652
Longitude:	-120.4757895	Sourcemap scale:	24000
Horiz Acc measure:	.5	Horiz Acc measure units:	seconds
Horiz Collection method:	Global positioning system (GPS), uncorrected		
Horiz coord refsys:	NAD83	Vert measure val:	1615
Vert measure units:	feet	Vertacc measure val:	10
Vert accmeasure units:	feet		
Vertcollection method:	Interpolated from topographic map		
Vert coord refsys:	NGVD29	Countrycode:	US
Aquifername:	Not Reported		
Formation type:	Not Reported		
Aquifer type:	Not Reported		
Construction date:	19940221	Welldepth:	200
Welldepth units:	ft	Wellholedepth:	200
Wellholedepth units:	ft		

Ground-water levels, Number of Measurements: 2

Date	Feet below Surface	Feet to Sealevel	Date	Feet below Surface	Feet to Sealevel
2001-03-22	96.83		1994-02-22	98	

GEOCHECK VERSION 2.1
STATE DATABASE WELL INFORMATION

Map ID:	73		
Org. Identifier:	USGS-WA	Site ID:	USGS40001235454
Formal name:	USGS Washington Water Science Center		
Monloc Identifier:	USGS-465514120270301		
Monloc name:	17N/19E-34E01		
Monloc type:	Well		
Monloc desc:	Not Reported		
Huc code:	17030001	Drainagearea value:	Not Reported
Drainagearea Units:	Not Reported	Contrib drainagearea:	Not Reported
Contrib drainagearea units:	Not Reported	Latitude:	46.9205432
Longitude:	-120.4517332	Sourcemap scale:	24000
Horiz Acc measure:	.5	Horiz Acc measure units:	seconds
Horiz Collection method:	Global positioning system (GPS), uncorrected		
Horiz coord refsys:	NAD83	Vert measure val:	1627
Vert measure units:	feet	Vertacc measure val:	10
Vert accmeasure units:	feet		
Vertcollection method:	Interpolated from topographic map		
Vert coord refsys:	NGVD29	Countrycode:	US
Aquifername:	Not Reported		
Formation type:	Not Reported		
Aquifer type:	Not Reported		
Construction date:	19970507	Welldepth:	200
Welldepth units:	ft	Wellholedepth:	200
Wellholedepth units:	ft		

Ground-water levels, Number of Measurements: 2

Date	Feet below Surface	Feet to Sealevel	Date	Feet below Surface	Feet to Sealevel
2001-03-22	67.08		1997-05-08	80	

Map ID:	74		
Org. Identifier:	USGS-WA	Site ID:	USGS40001235401
Formal name:	USGS Washington Water Science Center		
Monloc Identifier:	USGS-465508120263901		
Monloc name:	17N/19E-34BG1		
Monloc type:	Well		
Monloc desc:	Not Reported		
Huc code:	17030001	Drainagearea value:	Not Reported
Drainagearea Units:	Not Reported	Contrib drainagearea:	Not Reported
Contrib drainagearea units:	Not Reported	Latitude:	46.9188889
Longitude:	-120.4441667	Sourcemap scale:	Not Reported
Horiz Acc measure:	10	Horiz Acc measure units:	seconds
Horiz Collection method:	Interpolated from Digital Map		
Horiz coord refsys:	NAD83	Vert measure val:	1743
Vert measure units:	feet	Vertacc measure val:	15
Vert accmeasure units:	feet		
Vertcollection method:	Interpolated from digital elevation model (DEM)		
Vert coord refsys:	NAVD88	Countrycode:	US
Aquifername:	Not Reported		
Formation type:	Not Reported		

Aquifer type:	Not Reported		
Construction date:	19770307	Welldepth:	210
Welldepth units:	ft	Wellholedepth:	210
Wellholedepth units:	ft		

Ground-water levels, Number of Measurements: 2

Date	Feet below Surface	Feet to Sealevel	Date	Feet below Surface	Feet to Sealevel
1977-03-12	130				
Note: The site was being pumped.					
1977-03-12	110				

Map ID:	75		
Org. Identifier:	USGS-WA	Site ID:	USGS40001235281
Formal name:	USGS Washington Water Science Center		
Monloc Identifier:	USGS-465501120245501		
Monloc name:	17N/19E-35J01		
Monloc type:	Well		
Monloc desc:	Not Reported		
Huc code:	17030001	Drainagearea value:	Not Reported
Drainagearea Units:	Not Reported	Contrib drainagearea:	Not Reported
Contrib drainagearea units:	Not Reported	Latitude:	46.9169444
Longitude:	-120.4152778	Sourcemap scale:	Not Reported
Horiz Acc measure:	5	Horiz Acc measure units:	seconds
Horiz Collection method:	Interpolated from Digital Map		
Horiz coord refsys:	NAD83	Vert measure val:	1741
Vert measure units:	feet	Vertacc measure val:	15
Vert accmeasure units:	feet		
Vertcollection method:	Interpolated from digital elevation model (DEM)		
Vert coord refsys:	NAVD88	Countrycode:	US
Aquifername:	Not Reported		
Formation type:	Not Reported		
Aquifer type:	Not Reported		
Construction date:	19770907	Welldepth:	300
Welldepth units:	ft	Wellholedepth:	300
Wellholedepth units:	ft		

Ground-water levels, Number of Measurements: 1

Date	Feet below Surface	Feet to Sealevel
1977-09-16	90	

Map ID:	76		
Org. Identifier:	USGS-WA	Site ID:	USGS40001235419
Formal name:	USGS Washington Water Science Center		
Monloc Identifier:	USGS-465510120294701		
Monloc name:	17N/19E-32M01		
Monloc type:	Well		
Monloc desc:	Not Reported		
Huc code:	17030001	Drainagearea value:	Not Reported
Drainagearea Units:	Not Reported	Contrib drainagearea:	Not Reported
Contrib drainagearea units:	Not Reported	Latitude:	46.9164872
Longitude:	-120.4956234	Sourcemap scale:	24000

Horiz Acc measure:	.5	Horiz Acc measure units:	seconds
Horiz Collection method:	Global positioning system (GPS), uncorrected		
Horiz coord refsys:	NAD83	Vert measure val:	1875
Vert measure units:	feet	Vertacc measure val:	10
Vert accmeasure units:	feet		
Vertcollection method:	Interpolated from topographic map		
Vert coord refsys:	NGVD29	Countrycode:	US
Aquifername:	Not Reported		
Formation type:	Grande Ronde Basalt Formation		
Aquifer type:	Not Reported		
Construction date:	19810408	Welldepth:	715
Welldepth units:	ft	Wellholedepth:	715
Wellholedepth units:	ft		

Ground-water levels, Number of Measurements: 5

Date	Feet below Surface	Feet to Sealevel	Date	Feet below Surface	Feet to Sealevel
2001-03-23					
Note: An obstruction was encountered in the well above the water surface (no water level recorded).					
1985-03-15					
Note: An obstruction was encountered in the well above the water surface (no water level recorded).					
1984-03-01					
Note: An obstruction was encountered in the well above the water surface (no water level recorded).					
1983-02-25					
Note: An obstruction was encountered in the well above the water surface (no water level recorded).					
1981-06-10	430				

Map ID:	77		
Org. Identifier:	USGS-WA	Site ID:	USGS40001235250
Formal name:	USGS Washington Water Science Center		
Monloc Identifier:	USGS-465455120285801		
Monloc name:	17N/19E-32Q01		
Monloc type:	Well		
Monloc desc:	Not Reported		
Huc code:	17030001	Drainagearea value:	Not Reported
Drainagearea Units:	Not Reported	Contrib drainagearea:	Not Reported
Contrib drainagearea units:	Not Reported	Latitude:	46.9150429
Longitude:	-120.4838175	Sourcemap scale:	24000
Horiz Acc measure:	.5	Horiz Acc measure units:	seconds
Horiz Collection method:	Global positioning system (GPS), uncorrected		
Horiz coord refsys:	NAD83	Vert measure val:	1760
Vert measure units:	feet	Vertacc measure val:	10
Vert accmeasure units:	feet		
Vertcollection method:	Interpolated from topographic map		
Vert coord refsys:	NGVD29	Countrycode:	US
Aquifername:	Not Reported		
Formation type:	Not Reported		
Aquifer type:	Not Reported		
Construction date:	19940705	Welldepth:	631
Welldepth units:	ft	Wellholedepth:	631
Wellholedepth units:	ft		

Ground-water levels, Number of Measurements: 2

Date	Feet below Surface	Feet to Sealevel	Date	Feet below Surface	Feet to Sealevel
2001-03-28	323.68		1994-07-25	323	

Map ID:	78		
Org. Identifier:	USGS-WA	Site ID:	USGS40001235133
Formal name:	USGS Washington Water Science Center		
Monloc Identifier:	USGS-465450120305502		
Monloc name:	17N/19E-31N01R1		
Monloc type:	Well		
Monloc desc:	Not Reported		
Huc code:	17030001	Drainagearea value:	Not Reported
Drainagearea Units:	Not Reported	Contrib drainagearea:	Not Reported
Contrib drainagearea units:	Not Reported	Latitude:	46.9138889
Longitude:	-120.5152778	Sourcemap scale:	Not Reported
Horiz Acc measure:	5	Horiz Acc measure units:	seconds
Horiz Collection method:	Interpolated from Digital Map		
Horiz coord refsys:	NAD83	Vert measure val:	1717
Vert measure units:	feet	Vertacc measure val:	15
Vert accmeasure units:	feet		
Vertcollection method:	Interpolated from digital elevation model (DEM)		
Vert coord refsys:	NAVD88	Countrycode:	US
Aquifername:	Not Reported		
Formation type:	Not Reported		
Aquifer type:	Not Reported		
Construction date:	19960322	Welldepth:	445
Welldepth units:	ft	Wellholedepth:	445
Wellholedepth units:	ft		

Ground-water levels, Number of Measurements: 1

Date	Feet below Surface	Feet to Sealevel
1996-07-01		

Note: The site was flowing, but the head could not be measured without additional equipment.

Map ID:	79		
Org. Identifier:	USGS-WA	Site ID:	USGS40001235126
Formal name:	USGS Washington Water Science Center		
Monloc Identifier:	USGS-465448119533401		
Monloc name:	16N/23E-01D01		
Monloc type:	Well		
Monloc desc:	Not Reported		
Huc code:	17020010	Drainagearea value:	Not Reported
Drainagearea Units:	Not Reported	Contrib drainagearea:	Not Reported
Contrib drainagearea units:	Not Reported	Latitude:	46.9131884
Longitude:	-119.893937	Sourcemap scale:	24000

Horiz Acc measure:	10	Horiz Acc measure units:	seconds
Horiz Collection method:	Interpolated from map		
Horiz coord refsys:	NAD83	Vert measure val:	1220
Vert measure units:	feet	Vertacc measure val:	20
Vert accmeasure units:	feet		
Vertcollection method:	Interpolated from topographic map		
Vert coord refsys:	NGVD29	Countrycode:	US
Aquifername:	Not Reported		
Formation type:	Not Reported		
Aquifer type:	Not Reported		
Construction date:	19821001	Welldepth:	1020
Welldepth units:	ft	Wellholedepth:	1025
Wellholedepth units:	ft		

Ground-water levels, Number of Measurements: 1

Date	Feet below Surface	Feet to Sealevel
1983-06-01	657	

Map ID:	80		
Org. Identifier:	USGS-WA	Site ID:	USGS40001235102
Formal name:	USGS Washington Water Science Center		
Monloc Identifier:	USGS-465446120205601		
Monloc name:	17N/20E-32R01		
Monloc type:	Well		
Monloc desc:	Not Reported		
Huc code:	17030001	Drainagearea value:	Not Reported
Drainagearea Units:	Not Reported	Contrib drainagearea:	Not Reported
Contrib drainagearea units:	Not Reported	Latitude:	46.9126273
Longitude:	-120.3500632	Sourcemap scale:	24000
Horiz Acc measure:	5	Horiz Acc measure units:	seconds
Horiz Collection method:	Interpolated from map		
Horiz coord refsys:	NAD83	Vert measure val:	1850
Vert measure units:	feet	Vertacc measure val:	10
Vert accmeasure units:	feet		
Vertcollection method:	Interpolated from topographic map		
Vert coord refsys:	NGVD29	Countrycode:	US
Aquifername:	Not Reported		
Formation type:	Not Reported		
Aquifer type:	Not Reported		
Construction date:	19750101	Welldepth:	150
Welldepth units:	ft	Wellholedepth:	Not Reported
Wellholedepth units:	Not Reported		

Ground-water levels, Number of Measurements: 1

Date	Feet below Surface	Feet to Sealevel
1977-08-01	60	

GEOCHECK VERSION 2.1
STATE DATABASE WELL INFORMATION

Map ID:	82		
Org. Identifier:	USGS-WA	Site ID:	USGS40001234953
Formal name:	USGS Washington Water Science Center		
Monloc Identifier:	USGS-465437120292301		
Monloc name:	16N/19E-06A01		
Monloc type:	Well		
Monloc desc:	Not Reported		
Huc code:	17030001	Drainagearea value:	Not Reported
Drainagearea Units:	Not Reported	Contrib drainagearea:	Not Reported
Contrib drainagearea units:	Not Reported	Latitude:	46.9101401
Longitude:	-120.4911066	Sourcemap scale:	24000
Horiz Acc measure:	.5	Horiz Acc measure units:	seconds
Horiz Collection method:	Global positioning system (GPS), uncorrected		
Horiz coord refsys:	NAD83	Vert measure val:	1640
Vert measure units:	feet	Vertacc measure val:	10
Vert accmeasure units:	feet		
Vertcollection method:	Interpolated from topographic map		
Vert coord refsys:	NGVD29	Countrycode:	US
Aquifername:	Not Reported		
Formation type:	Not Reported		
Aquifer type:	Not Reported		
Construction date:	19970812	Welldepth:	285
Welldepth units:	ft	Wellholedepth:	285
Wellholedepth units:	ft		

Ground-water levels, Number of Measurements: 2

Date	Feet below Surface	Feet to Sealevel	Date	Feet below Surface	Feet to Sealevel
2000-08-31	193.86		1997-08-20	196	

Map ID:	83		
Org. Identifier:	USGS-WA	Site ID:	USGS40001234946
Formal name:	USGS Washington Water Science Center		
Monloc Identifier:	USGS-465436120272201		
Monloc name:	16N/19E-04B01		
Monloc type:	Well		
Monloc desc:	Not Reported		
Huc code:	17030001	Drainagearea value:	Not Reported
Drainagearea Units:	Not Reported	Contrib drainagearea:	Not Reported
Contrib drainagearea units:	Not Reported	Latitude:	46.9101126
Longitude:	-120.4573277	Sourcemap scale:	24000
Horiz Acc measure:	.5	Horiz Acc measure units:	seconds
Horiz Collection method:	Global positioning system (GPS), uncorrected		
Horiz coord refsys:	NAD83	Vert measure val:	1850
Vert measure units:	feet	Vertacc measure val:	10
Vert accmeasure units:	feet		
Vertcollection method:	Interpolated from topographic map		
Vert coord refsys:	NGVD29	Countrycode:	US
Aquifername:	Not Reported		
Formation type:	Not Reported		

Aquifer type:	Not Reported		
Construction date:	19941206	Welldepth:	230
Welldepth units:	ft	Wellholedepth:	230
Wellholedepth units:	ft		

Ground-water levels, Number of Measurements: 2

Date	Feet below Surface	Feet to Sealevel	Date	Feet below Surface	Feet to Sealevel
2000-08-24	155.40		1994-12-07	158	

Map ID:	84		
Org. Identifier:	USGS-WA	Site ID:	USGS40001234919
Formal name:	USGS Washington Water Science Center		
Monloc Identifier:	USGS-465432120263301		
Monloc name:	16N/19E-03D01		
Monloc type:	Well		
Monloc desc:	Not Reported		
Huc code:	17030001	Drainagearea value:	Not Reported
Drainagearea Units:	Not Reported	Contrib drainagearea:	Not Reported
Contrib drainagearea units:	Not Reported	Latitude:	46.9086405
Longitude:	-120.443744	Sourcemap scale:	24000
Horiz Acc measure:	.5	Horiz Acc measure units:	seconds
Horiz Collection method:	Global positioning system (GPS), uncorrected		
Horiz coord refsys:	NAD83	Vert measure val:	1900
Vert measure units:	feet	Vertacc measure val:	10
Vert accmeasure units:	feet		
Vertcollection method:	Interpolated from topographic map		
Vert coord refsys:	NGVD29	Countrycode:	US
Aquifername:	Not Reported		
Formation type:	Not Reported		
Aquifer type:	Not Reported		
Construction date:	19940712	Welldepth:	413
Welldepth units:	ft	Wellholedepth:	415
Wellholedepth units:	ft		

Ground-water levels, Number of Measurements: 3

Date	Feet below Surface	Feet to Sealevel	Date	Feet below Surface	Feet to Sealevel
2002-04-05	212		2000-08-23	192	
1994-07-21	176				

Map ID:	85		
Org. Identifier:	USGS-WA	Site ID:	USGS40001234913
Formal name:	USGS Washington Water Science Center		
Monloc Identifier:	USGS-465431120245401		
Monloc name:	16N/19E-02C01		
Monloc type:	Well		
Monloc desc:	ALSO MEASURED BY WDOE		
Huc code:	17030001	Drainagearea value:	Not Reported
Drainagearea Units:	Not Reported	Contrib drainagearea:	Not Reported
Contrib drainagearea units:	Not Reported	Latitude:	46.9084463
Longitude:	-120.4163014	Sourcemap scale:	24000

Horiz Acc measure:	.5	Horiz Acc measure units:	seconds
Horiz Collection method:	Global positioning system (GPS), uncorrected		
Horiz coord refsys:	NAD83	Vert measure val:	1810
Vert measure units:	feet	Vertacc measure val:	10
Vert accmeasure units:	feet		
Vertcollection method:	Interpolated from topographic map		
Vert coord refsys:	NGVD29	Countrycode:	US
Aquifername:	Not Reported		
Formation type:	Not Reported		
Aquifer type:	Not Reported		
Construction date:	19940411	Welldepth:	762
Welldepth units:	ft	Wellholedepth:	762
Wellholedepth units:	ft		

Ground-water levels, Number of Measurements: 9

Date	Feet below Surface	Feet to Sealevel	Date	Feet below Surface	Feet to Sealevel
2000-08-29	66		2000-08-29	66	
2000-03-28	64		1999-03-23	50	
1998-03-19	66		1997-03-27	52	
1995-04-17	76		1994-05-04	58.9	
1994-04-22	54				

Map ID:	86		
Org. Identifier:	USGS-WA	Site ID:	USGS40001234907
Formal name:	USGS Washington Water Science Center		
Monloc Identifier:	USGS-465430120210501		
Monloc name:	16N/20E-05C01		
Monloc type:	Well		
Monloc desc:	Not Reported		
Huc code:	17030001	Drainagearea value:	Not Reported
Drainagearea Units:	Not Reported	Contrib drainagearea:	Not Reported
Contrib drainagearea units:	Not Reported	Latitude:	46.9083912
Longitude:	-120.3526633	Sourcemap scale:	24000
Horiz Acc measure:	.5	Horiz Acc measure units:	seconds
Horiz Collection method:	Global positioning system (GPS), uncorrected		
Horiz coord refsys:	NAD83	Vert measure val:	1780
Vert measure units:	feet	Vertacc measure val:	10
Vert accmeasure units:	feet		
Vertcollection method:	Interpolated from topographic map		
Vert coord refsys:	NGVD29	Countrycode:	US
Aquifername:	Not Reported		
Formation type:	Not Reported		
Aquifer type:	Not Reported		
Construction date:	19990225	Welldepth:	145
Welldepth units:	ft	Wellholedepth:	145
Wellholedepth units:	ft		

Ground-water levels, Number of Measurements: 4

Date	Feet below Surface	Feet to Sealevel	Date	Feet below Surface	Feet to Sealevel
2002-04-02	43.82				
2001-03-06	34.76				

Note: The site had been pumped recently.

Ground-water levels, continued.

Date	Feet below Surface	Feet to Sealevel	Date	Feet below Surface	Feet to Sealevel
2000-08-29	19.98		1999-02-26	30	

Map ID:	82		
Org. Identifier:	USGS-WA	Site ID:	USGS40001234867
Formal name:	USGS Washington Water Science Center		
Monloc Identifier:	USGS-465427120292001		
Monloc name:	16N/19E-06H01		
Monloc type:	Well		
Monloc desc:	Not Reported		
Huc code:	17030001	Drainagearea value:	Not Reported
Drainagearea Units:	Not Reported	Contrib drainagearea:	Not Reported
Contrib drainagearea units:	Not Reported	Latitude:	46.907529
Longitude:	-120.4901343	Sourcemap scale:	24000
Horiz Acc measure:	.5	Horiz Acc measure units:	seconds
Horiz Collection method:	Global positioning system (GPS), uncorrected		
Horiz coord refsys:	NAD83	Vert measure val:	1670
Vert measure units:	feet	Vertacc measure val:	20
Vert accmeasure units:	feet		
Vertcollection method:	Interpolated from topographic map		
Vert coord refsys:	NGVD29	Countrycode:	US
Aquifername:	Not Reported		
Formation type:	Not Reported		
Aquifer type:	Not Reported		
Construction date:	19990306	Welldepth:	340
Welldepth units:	ft	Wellholedepth:	348
Wellholedepth units:	ft		

Ground-water levels, Number of Measurements: 4

Date	Feet below Surface	Feet to Sealevel	Date	Feet below Surface	Feet to Sealevel
2001-08-28	246.95		2001-03-06	249.32	
2000-08-23	249.38		1999-04-02	148	

Map ID:	84		
Org. Identifier:	USGS-WA	Site ID:	USGS40001234833
Formal name:	USGS Washington Water Science Center		
Monloc Identifier:	USGS-465426120263901		
Monloc name:	16N/19E-03E01		
Monloc type:	Well		
Monloc desc:	Not Reported		
Huc code:	17030001	Drainagearea value:	Not Reported
Drainagearea Units:	Not Reported	Contrib drainagearea:	Not Reported
Contrib drainagearea units:	Not Reported	Latitude:	46.9071127
Longitude:	-120.445244	Sourcemap scale:	24000

Horiz Acc measure:	.5	Horiz Acc measure units:	seconds
Horiz Collection method:	Global positioning system (GPS), uncorrected		
Horiz coord refsys:	NAD83	Vert measure val:	1940
Vert measure units:	feet	Vertacc measure val:	10
Vert accmeasure units:	feet		
Vertcollection method:	Interpolated from topographic map		
Vert coord refsys:	NGVD29	Countrycode:	US
Aquifername:	Not Reported		
Formation type:	Not Reported		
Aquifer type:	Not Reported		
Construction date:	19920407	Welldepth:	320
Welldepth units:	ft	Wellholedepth:	320
Wellholedepth units:	ft		

Ground-water levels, Number of Measurements: 1

Date	Feet below Surface	Feet to Sealevel
1992-04-14	90	

Map ID:	87		
Org. Identifier:	USGS-WA	Site ID:	USGS40001234802
Formal name:	USGS Washington Water Science Center		
Monloc Identifier:	USGS-465425120271901		
Monloc name:	16N/19E-04G01		
Monloc type:	Well		
Monloc desc:	Not Reported		
Huc code:	17030001	Drainagearea value:	Not Reported
Drainagearea Units:	Not Reported	Contrib drainagearea:	Not Reported
Contrib drainagearea units:	Not Reported	Latitude:	46.9067931
Longitude:	-120.4564555	Sourcemap scale:	Not Reported
Horiz Acc measure:	5	Horiz Acc measure units:	seconds
Horiz Collection method:	Interpolated from Digital Map		
Horiz coord refsys:	NAD83	Vert measure val:	1945
Vert measure units:	feet	Vertacc measure val:	5
Vert accmeasure units:	feet		
Vertcollection method:	Interpolated from digital elevation model (DEM)		
Vert coord refsys:	NGVD29	Countrycode:	US
Aquifername:	Not Reported		
Formation type:	Not Reported		
Aquifer type:	Not Reported		
Construction date:	19940622	Welldepth:	828
Welldepth units:	ft	Wellholedepth:	828
Wellholedepth units:	ft		

Ground-water levels, Number of Measurements: 1

Date	Feet below Surface	Feet to Sealevel
1994-10-26	225	

GEOCHECK VERSION 2.1
STATE DATABASE WELL INFORMATION

Map ID:	88		
Org. Identifier:	USGS-WA	Site ID:	USGS40001234803
Formal name:	USGS Washington Water Science Center		
Monloc Identifier:	USGS-465425120294901		
Monloc name:	16N/19E-06G01		
Monloc type:	Well		
Monloc desc:	08/27/2000 HOUSE FOR VACANT & FOR SALE		
Huc code:	17030001	Drainagearea value:	Not Reported
Drainagearea Units:	Not Reported	Contrib drainagearea:	Not Reported
Contrib drainagearea units:	Not Reported	Latitude:	46.9067234
Longitude:	-120.4979957	Sourcemap scale:	24000
Horiz Acc measure:	.5	Horiz Acc measure units:	seconds
Horiz Collection method:	Global positioning system (GPS), uncorrected		
Horiz coord refsys:	NAD83	Vert measure val:	1460
Vert measure units:	feet	Vertacc measure val:	10
Vert accmeasure units:	feet		
Vertcollection method:	Interpolated from topographic map		
Vert coord refsys:	NGVD29	Countrycode:	US
Aquifername:	Not Reported		
Formation type:	Not Reported		
Aquifer type:	Not Reported		
Construction date:	19970905	Welldepth:	95
Welldepth units:	ft	Wellholedepth:	95
Wellholedepth units:	ft		

Ground-water levels, Number of Measurements: 1

Date	Feet below Surface	Feet to Sealevel
1997-09-05	53	

Map ID:	89		
Org. Identifier:	USGS-WA	Site ID:	USGS40001234801
Formal name:	USGS Washington Water Science Center		
Monloc Identifier:	USGS-465425119591701		
Monloc name:	16N/23E-06G01		
Monloc type:	Well		
Monloc desc:	Not Reported		
Huc code:	17020010	Drainagearea value:	Not Reported
Drainagearea Units:	Not Reported	Contrib drainagearea:	Not Reported
Contrib drainagearea units:	Not Reported	Latitude:	46.9066593
Longitude:	-119.9890521	Sourcemap scale:	24000
Horiz Acc measure:	.5	Horiz Acc measure units:	seconds
Horiz Collection method:	Global positioning system (GPS), uncorrected		
Horiz coord refsys:	NAD83	Vert measure val:	625
Vert measure units:	feet	Vertacc measure val:	10
Vert accmeasure units:	feet		
Vertcollection method:	Interpolated from topographic map		
Vert coord refsys:	NGVD29	Countrycode:	US
Aquifername:	Not Reported		
Formation type:	Pasco Gravels		

Aquifer type:	Not Reported		
Construction date:	19661017	Welldepth:	117.33
Welldepth units:	ft	Wellholedepth:	118
Wellholedepth units:	ft		

Ground-water levels, Number of Measurements: 21

Date	Feet below Surface	Feet to Sealevel	Date	Feet below Surface	Feet to Sealevel
2002-03-28	56.76				
1994-05-12					
Note: The site was being pumped.					
1993-03-05	58.45		1992-03-24	56.00	
1991-04-02	58.65				
Note: Foreign substance was present on the surface of the water.					
1990-03-13	63.13		1989-11-22	59.30	
1989-03-07	54.97		1988-10-18	60.75	
1988-03-09	58.15		1987-10-29	59.83	
1987-03-19	57.0		1986-05-03	54.0	
1985-03-11	61.95		1984-03-06	52.8	
1984-02-28	54.76				
1983-09-23	55.3				
Note: The site was being pumped.					
1983-02-25	51.62				
1966-11-14	76.75				
Note: The site was being pumped.					
1966-11-14	56.67				
Note: The site was being pumped.					
1966-11-14	56.33				

Map ID:	90		
Org. Identifier:	USGS-WA	Site ID:	USGS40001234784
Formal name:	USGS Washington Water Science Center		
Monloc Identifier:	USGS-465422120241201		
Monloc name:	16N/19E-01E01		
Monloc type:	Well		
Monloc desc:	Not Reported		
Huc code:	17030001	Drainagearea value:	Not Reported
Drainagearea Units:	Not Reported	Contrib drainagearea:	Not Reported
Contrib drainagearea units:	Not Reported	Latitude:	46.9062241
Longitude:	-120.4046621	Sourcemap scale:	24000
Horiz Acc measure:	.5	Horiz Acc measure units:	seconds
Horiz Collection method:	Global positioning system (GPS), uncorrected		
Horiz coord refsys:	NAD83	Vert measure val:	1780
Vert measure units:	feet	Vertacc measure val:	10
Vert accmeasure units:	feet		
Vertcollection method:	Interpolated from topographic map		
Vert coord refsys:	NGVD29	Countrycode:	US
Aquifername:	Not Reported		
Formation type:	Not Reported		
Aquifer type:	Not Reported		
Construction date:	19940810	Welldepth:	136
Welldepth units:	ft	Wellholedepth:	138
Wellholedepth units:	ft		

Ground-water levels, Number of Measurements: 5

Date	Feet below Surface	Feet to Sealevel	Date	Feet below Surface	Feet to Sealevel
2002-04-02	73.05		2001-08-23	63.49	
2001-03-09	57.81		2000-08-24	58.56	
1994-08-11	81				

Map ID:	91		
Org. Identifier:	USGS-WA	Site ID:	USGS40001234765
Formal name:	USGS Washington Water Science Center		
Monloc Identifier:	USGS-465420120232701		
Monloc name:	16N/19E-01G01		
Monloc type:	Well		
Monloc desc:	08/24/2000 WELL HOUSE NAILED SHUT		
Huc code:	17030001	Drainagearea value:	Not Reported
Drainagearea Units:	Not Reported	Contrib drainagearea:	Not Reported
Contrib drainagearea units:	Not Reported	Latitude:	46.9055298
Longitude:	-120.392134	Sourcemap scale:	24000
Horiz Acc measure:	.5	Horiz Acc measure units:	seconds
Horiz Collection method:	Global positioning system (GPS), uncorrected		
Horiz coord refsys:	NAD83	Vert measure val:	1777
Vert measure units:	feet	Vertacc measure val:	10
Vert accmeasure units:	feet		
Vertcollection method:	Interpolated from topographic map		
Vert coord refsys:	NGVD29	Countrycode:	US
Aquifername:	Not Reported		
Formation type:	Not Reported		
Aquifer type:	Not Reported		
Construction date:	19941014	Welldepth:	440
Welldepth units:	ft	Wellholedepth:	440
Wellholedepth units:	ft		

Ground-water levels, Number of Measurements: 1

Date	Feet below Surface	Feet to Sealevel
1994-10-18	48	

Map ID:	82		
Org. Identifier:	USGS-WA	Site ID:	USGS40001234758
Formal name:	USGS Washington Water Science Center		
Monloc Identifier:	USGS-465419120291301		
Monloc name:	16N/19E-05E01		
Monloc type:	Well		
Monloc desc:	Not Reported		
Huc code:	17030001	Drainagearea value:	Not Reported
Drainagearea Units:	Not Reported	Contrib drainagearea:	Not Reported
Contrib drainagearea units:	Not Reported	Latitude:	46.9051679
Longitude:	-120.4883287	Sourcemap scale:	24000

Horiz Acc measure:	.5	Horiz Acc measure units:	seconds
Horiz Collection method:	Global positioning system (GPS), uncorrected		
Horiz coord refsys:	NAD83	Vert measure val:	1610
Vert measure units:	feet	Vertacc measure val:	10
Vert accmeasure units:	feet		
Vertcollection method:	Interpolated from topographic map		
Vert coord refsys:	NGVD29	Countrycode:	US
Aquifername:	Not Reported		
Formation type:	Not Reported		
Aquifer type:	Not Reported		
Construction date:	19990305	Welldepth:	245
Welldepth units:	ft	Wellholedepth:	245
Wellholedepth units:	ft		

Ground-water levels, Number of Measurements: 2

Date	Feet below Surface	Feet to Sealevel	Date	Feet below Surface	Feet to Sealevel
2000-08-22	192.88		1999-03-18	163	

Map ID:	93		
Org. Identifier:	USGS-WA	Site ID:	USGS40001234663
Formal name:	USGS Washington Water Science Center		
Monloc Identifier:	USGS-465412120235101		
Monloc name:	16N/19E-01L01		
Monloc type:	Well		
Monloc desc:	Not Reported		
Huc code:	17030001	Drainagearea value:	Not Reported
Drainagearea Units:	Not Reported	Contrib drainagearea:	Not Reported
Contrib drainagearea units:	Not Reported	Latitude:	46.9033908
Longitude:	-120.3988286	Sourcemap scale:	24000
Horiz Acc measure:	.5	Horiz Acc measure units:	seconds
Horiz Collection method:	Global positioning system (GPS), uncorrected		
Horiz coord refsys:	NAD83	Vert measure val:	1760
Vert measure units:	feet	Vertacc measure val:	20
Vert accmeasure units:	feet		
Vertcollection method:	Interpolated from topographic map		
Vert coord refsys:	NGVD29	Countrycode:	US
Aquifername:	Not Reported		
Formation type:	Not Reported		
Aquifer type:	Not Reported		
Construction date:	19960927	Welldepth:	95
Welldepth units:	ft	Wellholedepth:	95
Wellholedepth units:	ft		

Ground-water levels, Number of Measurements: 2

Date	Feet below Surface	Feet to Sealevel	Date	Feet below Surface	Feet to Sealevel
2000-08-24	46.64		1996-09-30	37	

GEOCHECK VERSION 2.1
STATE DATABASE WELL INFORMATION

Map ID:	94		
Org. Identifier:	USGS-WA	Site ID:	USGS40001234636
Formal name:	USGS Washington Water Science Center		
Monloc Identifier:	USGS-465409120252301		
Monloc name:	16N/19E-02M01		
Monloc type:	Well		
Monloc desc:	Not Reported		
Huc code:	17030001	Drainagearea value:	Not Reported
Drainagearea Units:	Not Reported	Contrib drainagearea:	Not Reported
Contrib drainagearea units:	Not Reported	Latitude:	46.902349
Longitude:	-120.4242322	Sourcemap scale:	24000
Horiz Acc measure:	5	Horiz Acc measure units:	seconds
Horiz Collection method:	Interpolated from map		
Horiz coord refsys:	NAD83	Vert measure val:	1970
Vert measure units:	feet	Vertacc measure val:	10
Vert accmeasure units:	feet		
Vertcollection method:	Interpolated from topographic map		
Vert coord refsys:	NGVD29	Countrycode:	US
Aquifername:	Not Reported		
Formation type:	Priest Rapids Member of Wanapum Basalt Formation		
Aquifer type:	Not Reported		
Construction date:	19770225	Welldepth:	430
Welldepth units:	ft	Wellholedepth:	430
Wellholedepth units:	ft		

Ground-water levels, Number of Measurements: 1

Date	Feet below Surface	Feet to Sealevel
1977-04-07	130	

Map ID:	95		
Org. Identifier:	USGS-WA	Site ID:	USGS40001234623
Formal name:	USGS Washington Water Science Center		
Monloc Identifier:	USGS-465408120262501		
Monloc name:	16N/19E-03L01		
Monloc type:	Well		
Monloc desc:	Not Reported		
Huc code:	17030001	Drainagearea value:	Not Reported
Drainagearea Units:	Not Reported	Contrib drainagearea:	Not Reported
Contrib drainagearea units:	Not Reported	Latitude:	46.9022794
Longitude:	-120.4416077	Sourcemap scale:	24000
Horiz Acc measure:	.5	Horiz Acc measure units:	seconds
Horiz Collection method:	Global positioning system (GPS), uncorrected		
Horiz coord refsys:	NAD83	Vert measure val:	1975
Vert measure units:	feet	Vertacc measure val:	10
Vert accmeasure units:	feet		
Vertcollection method:	Interpolated from topographic map		
Vert coord refsys:	NGVD29	Countrycode:	US
Aquifername:	Not Reported		
Formation type:	Not Reported		

Aquifer type:	Not Reported		
Construction date:	19930526	Welldepth:	365
Welldepth units:	ft	Wellholedepth:	385
Wellholedepth units:	ft		

Ground-water levels, Number of Measurements: 2

Date	Feet below Surface	Feet to Sealevel	Date	Feet below Surface	Feet to Sealevel
2000-08-28	143.04		1993-06-03	116	

Map ID:	93		
Org. Identifier:	USGS-WA	Site ID:	USGS40001234622
Formal name:	USGS Washington Water Science Center		
Monloc Identifier:	USGS-465408120235101		
Monloc name:	16N/19E-01L02		
Monloc type:	Well		
Monloc desc:	08/24/2000 NO ACCESS FOR WATER LEVEL MEASUREMENT		
Huc code:	17030001	Drainagearea value:	Not Reported
Drainagearea Units:	Not Reported	Contrib drainagearea:	Not Reported
Contrib drainagearea units:	Not Reported	Latitude:	46.9019742
Longitude:	-120.3986897	Sourcemap scale:	24000
Horiz Acc measure:	.5	Horiz Acc measure units:	seconds
Horiz Collection method:	Global positioning system (GPS), uncorrected		
Horiz coord refsys:	NAD83	Vert measure val:	1780
Vert measure units:	feet	Vertacc measure val:	10
Vert accmeasure units:	feet		
Vertcollection method:	Interpolated from topographic map		
Vert coord refsys:	NGVD29	Countrycode:	US
Aquifername:	Not Reported		
Formation type:	Not Reported		
Aquifer type:	Not Reported		
Construction date:	19961001	Welldepth:	120
Welldepth units:	ft	Wellholedepth:	120
Wellholedepth units:	ft		

Ground-water levels, Number of Measurements: 1

Date	Feet below Surface	Feet to Sealevel
1996-10-02	32	

Map ID:	96		
Org. Identifier:	USGS-WA	Site ID:	USGS40001234602
Formal name:	USGS Washington Water Science Center		
Monloc Identifier:	USGS-465406120241501		
Monloc name:	16N/19E-02J01		
Monloc type:	Well		
Monloc desc:	Not Reported		
Huc code:	17030001	Drainagearea value:	Not Reported
Drainagearea Units:	Not Reported	Contrib drainagearea:	Not Reported
Contrib drainagearea units:	Not Reported	Latitude:	46.9015852
Longitude:	-120.4053844	Sourcemap scale:	24000

Horiz Acc measure:	.5	Horiz Acc measure units:	seconds
Horiz Collection method:	Global positioning system (GPS), uncorrected		
Horiz coord refsys:	NAD83	Vert measure val:	1900
Vert measure units:	feet	Vertacc measure val:	10
Vert accmeasure units:	feet		
Vertcollection method:	Interpolated from topographic map		
Vert coord refsys:	NGVD29	Countrycode:	US
Aquifername:	Not Reported		
Formation type:	Not Reported		
Aquifer type:	Not Reported		
Construction date:	19960729	Welldepth:	255
Welldepth units:	ft	Wellholedepth:	255
Wellholedepth units:	ft		

Ground-water levels, Number of Measurements: 5

Date	Feet below Surface	Feet to Sealevel	Date	Feet below Surface	Feet to Sealevel
2002-04-02	158.02		2001-08-23	149.53	
2001-03-06	144.22		2000-08-24	145.78	
1996-07-30	149				

Map ID:	97		
Org. Identifier:	USGS-WA	Site ID:	USGS40001234585
Formal name:	USGS Washington Water Science Center		
Monloc Identifier:	USGS-465403120210801		
Monloc name:	16N/20E-05P01		
Monloc type:	Well		
Monloc desc:	Not Reported		
Huc code:	17030001	Drainagearea value:	Not Reported
Drainagearea Units:	Not Reported	Contrib drainagearea:	Not Reported
Contrib drainagearea units:	Not Reported	Latitude:	46.9006829
Longitude:	-120.3533966	Sourcemap scale:	24000
Horiz Acc measure:	5	Horiz Acc measure units:	seconds
Horiz Collection method:	Interpolated from map		
Horiz coord refsys:	NAD83	Vert measure val:	1750
Vert measure units:	feet	Vertacc measure val:	10
Vert accmeasure units:	feet		
Vertcollection method:	Interpolated from topographic map		
Vert coord refsys:	NGVD29	Countrycode:	US
Aquifername:	Not Reported		
Formation type:	Not Reported		
Aquifer type:	Not Reported		
Construction date:	19330101	Welldepth:	265
Welldepth units:	ft	Wellholedepth:	Not Reported
Wellholedepth units:	Not Reported		

Ground-water levels, Number of Measurements: 1

Date	Feet below Surface	Feet to Sealevel
1933-01-01		

Note: The site was flowing, but the head could not be measured without additional equipment.

GEOCHECK VERSION 2.1
STATE DATABASE WELL INFORMATION

Map ID:	94		
Org. Identifier:	USGS-WA	Site ID:	USGS40001234492
Formal name:	USGS Washington Water Science Center		
Monloc Identifier:	USGS-465358120252501		
Monloc name:	16N/19E-02R01		
Monloc type:	Well		
Monloc desc:	08/29/2000 NO ACCESS FOR WATER LEVEL MEASUREMENT		
Huc code:	17030001	Drainagearea value:	Not Reported
Drainagearea Units:	Not Reported	Contrib drainagearea:	Not Reported
Contrib drainagearea units:	Not Reported	Latitude:	46.8995573
Longitude:	-120.4248294	Sourcemap scale:	24000
Horiz Acc measure:	.5	Horiz Acc measure units:	seconds
Horiz Collection method:	Global positioning system (GPS), uncorrected		
Horiz coord refsys:	NAD83	Vert measure val:	2060
Vert measure units:	feet	Vertacc measure val:	10
Vert accmeasure units:	feet		
Vertcollection method:	Interpolated from topographic map		
Vert coord refsys:	NGVD29	Countrycode:	US
Aquifername:	Not Reported		
Formation type:	Not Reported		
Aquifer type:	Not Reported		
Construction date:	19820902	Welldepth:	748
Welldepth units:	ft	Wellholedepth:	748
Wellholedepth units:	ft		

Ground-water levels, Number of Measurements: 1

Date	Feet below Surface	Feet to Sealevel
1982-09-23	350	

Map ID:	98		
Org. Identifier:	USGS-WA	Site ID:	USGS40001234481
Formal name:	USGS Washington Water Science Center		
Monloc Identifier:	USGS-465356120275501		
Monloc name:	16N/19E-04N01		
Monloc type:	Well		
Monloc desc:	Not Reported		
Huc code:	17030001	Drainagearea value:	Not Reported
Drainagearea Units:	Not Reported	Contrib drainagearea:	Not Reported
Contrib drainagearea units:	Not Reported	Latitude:	46.8987375
Longitude:	-120.4664557	Sourcemap scale:	Not Reported
Horiz Acc measure:	5	Horiz Acc measure units:	seconds
Horiz Collection method:	Interpolated from Digital Map		
Horiz coord refsys:	NAD83	Vert measure val:	2589
Vert measure units:	feet	Vertacc measure val:	5
Vert accmeasure units:	feet		
Vertcollection method:	Interpolated from digital elevation model (DEM)		
Vert coord refsys:	NGVD29	Countrycode:	US
Aquifername:	Not Reported		
Formation type:	Not Reported		

Aquifer type:	Not Reported		
Construction date:	19920801	Welldepth:	793
Welldepth units:	ft	Wellholedepth:	793
Wellholedepth units:	ft		

Ground-water levels, Number of Measurements: 1

Date	Feet below Surface	Feet to Sealevel
1992-08-24	600	

Map ID:	99		
Org. Identifier:	USGS-WA	Site ID:	USGS40001234444
Formal name:	USGS Washington Water Science Center		
Monloc Identifier:	USGS-465352119525701		
Monloc name:	16N/23E-12G01		
Monloc type:	Well		
Monloc desc:	Not Reported		
Huc code:	17020015	Drainagearea value:	Not Reported
Drainagearea Units:	Not Reported	Contrib drainagearea:	Not Reported
Contrib drainagearea units:	Not Reported	Latitude:	46.8976329
Longitude:	-119.8836585	Sourcemap scale:	24000
Horiz Acc measure:	5	Horiz Acc measure units:	seconds
Horiz Collection method:	Interpolated from map		
Horiz coord refsys:	NAD83	Vert measure val:	1215
Vert measure units:	feet	Vertacc measure val:	10
Vert accmeasure units:	feet		
Vertcollection method:	Interpolated from topographic map		
Vert coord refsys:	NGVD29	Countrycode:	US
Aquifername:	Not Reported		
Formation type:	Not Reported		
Aquifer type:	Not Reported		
Construction date:	19760406	Welldepth:	1050
Welldepth units:	ft	Wellholedepth:	1050
Wellholedepth units:	ft		

Ground-water levels, Number of Measurements: 4

Date	Feet below Surface	Feet to Sealevel	Date	Feet below Surface	Feet to Sealevel
1985-02-21	615.4		1984-02-17	616.6	
1983-02-21	617.7		1976-04-30	624	

Map ID:	100		
Org. Identifier:	USGS-WA	Site ID:	USGS40001234445
Formal name:	USGS Washington Water Science Center		
Monloc Identifier:	USGS-465352120213301		
Monloc name:	16N/20E-05N01		
Monloc type:	Well		
Monloc desc:	Not Reported		
Huc code:	17030001	Drainagearea value:	Not Reported
Drainagearea Units:	Not Reported	Contrib drainagearea:	Not Reported
Contrib drainagearea units:	Not Reported	Latitude:	46.8976273
Longitude:	-120.3603412	Sourcemap scale:	24000

Horiz Acc measure:	10	Horiz Acc measure units:	seconds
Horiz Collection method:	Interpolated from map		
Horiz coord refsys:	NAD83	Vert measure val:	1800
Vert measure units:	feet	Vertacc measure val:	50
Vert accmeasure units:	feet		
Vertcollection method:	Interpolated from topographic map		
Vert coord refsys:	NGVD29	Countrycode:	US
Aquifername:	Not Reported		
Formation type:	Not Reported		
Aquifer type:	Not Reported		
Construction date:	19731214	Welldepth:	260
Welldepth units:	ft	Wellholedepth:	265
Wellholedepth units:	ft		

Ground-water levels, Number of Measurements: 1

Date	Feet below Surface	Feet to Sealevel
1973-12-19	30	

Map ID:	101		
Org. Identifier:	USGS-WA	Site ID:	USGS40001234439
Formal name:	USGS Washington Water Science Center		
Monloc Identifier:	USGS-465351120203401		
Monloc name:	16N/20E-05R01		
Monloc type:	Well		
Monloc desc:	Not Reported		
Huc code:	17030001	Drainagearea value:	Not Reported
Drainagearea Units:	Not Reported	Contrib drainagearea:	Not Reported
Contrib drainagearea units:	Not Reported	Latitude:	46.8974746
Longitude:	-120.3441629	Sourcemap scale:	24000
Horiz Acc measure:	.5	Horiz Acc measure units:	seconds
Horiz Collection method:	Global positioning system (GPS), uncorrected		
Horiz coord refsys:	NAD83	Vert measure val:	1790
Vert measure units:	feet	Vertacc measure val:	10
Vert accmeasure units:	feet		
Vertcollection method:	Interpolated from topographic map		
Vert coord refsys:	NGVD29	Countrycode:	US
Aquifername:	Not Reported		
Formation type:	Not Reported		
Aquifer type:	Not Reported		
Construction date:	19950913	Welldepth:	220
Welldepth units:	ft	Wellholedepth:	220
Wellholedepth units:	ft		

Ground-water levels, Number of Measurements: 3

Date	Feet below Surface	Feet to Sealevel
2002-04-01		
Note: The site was flowing, but the head could not be measured without additional equipment.		
2000-08-30	-45	
1995-09-14		
Note: The site was flowing, but the head could not be measured without additional equipment.		

GEOCHECK VERSION 2.1
STATE DATABASE WELL INFORMATION

Map ID:	102		
Org. Identifier:	USGS-WA	Site ID:	USGS40001234260
Formal name:	USGS Washington Water Science Center		
Monloc Identifier:	USGS-465337120213301		
Monloc name:	16N/20E-08D01		
Monloc type:	Well		
Monloc desc:	Not Reported		
Huc code:	17030001	Drainagearea value:	Not Reported
Drainagearea Units:	Not Reported	Contrib drainagearea:	Not Reported
Contrib drainagearea units:	Not Reported	Latitude:	46.893694
Longitude:	-120.3605523	Sourcemap scale:	24000
Horiz Acc measure:	.5	Horiz Acc measure units:	seconds
Horiz Collection method:	Global positioning system (GPS), uncorrected		
Horiz coord refsys:	NAD83	Vert measure val:	1865
Vert measure units:	feet	Vertacc measure val:	10
Vert accmeasure units:	feet		
Vertcollection method:	Interpolated from topographic map		
Vert coord refsys:	NGVD29	Countrycode:	US
Aquifername:	Not Reported		
Formation type:	Not Reported		
Aquifer type:	Not Reported		
Construction date:	19940209	Welldepth:	160
Welldepth units:	ft	Wellholedepth:	160
Wellholedepth units:	ft		

Ground-water levels, Number of Measurements: 4

Date	Feet below Surface	Feet to Sealevel	Date	Feet below Surface	Feet to Sealevel
2001-08-23	39.91				
2001-03-09	39.63				
Note: The site had been pumped recently.					
2000-08-30	31.67		1994-02-10	44	

Map ID:	103		
Org. Identifier:	USGS-WA	Site ID:	USGS40001234259
Formal name:	USGS Washington Water Science Center		
Monloc Identifier:	USGS-465337120205901		
Monloc name:	16N/20E-08C01		
Monloc type:	Well		
Monloc desc:	Not Reported		
Huc code:	17030001	Drainagearea value:	Not Reported
Drainagearea Units:	Not Reported	Contrib drainagearea:	Not Reported
Contrib drainagearea units:	Not Reported	Latitude:	46.8934746
Longitude:	-120.3509409	Sourcemap scale:	24000
Horiz Acc measure:	.5	Horiz Acc measure units:	seconds
Horiz Collection method:	Global positioning system (GPS), uncorrected		
Horiz coord refsys:	NAD83	Vert measure val:	1860
Vert measure units:	feet	Vertacc measure val:	10
Vert accmeasure units:	feet		
Vertcollection method:	Interpolated from topographic map		
Vert coord refsys:	NGVD29	Countrycode:	US
Aquifername:	Not Reported		
Formation type:	Not Reported		

Aquifer type:	Not Reported		
Construction date:	19930514	Welldepth:	125
Welldepth units:	ft	Wellholedepth:	125
Wellholedepth units:	ft		

Ground-water levels, Number of Measurements: 2

Date	Feet below Surface	Feet to Sealevel	Date	Feet below Surface	Feet to Sealevel
2000-08-30	36.08		1993-05-17	38	

Map ID:	104		
Org. Identifier:	USGS-WA	Site ID:	USGS40001234120
Formal name:	USGS Washington Water Science Center		
Monloc Identifier:	USGS-465327120190001		
Monloc name:	16N/20E-09H01		
Monloc type:	Well		
Monloc desc:	Not Reported		
Huc code:	17030001	Drainagearea value:	Not Reported
Drainagearea Units:	Not Reported	Contrib drainagearea:	Not Reported
Contrib drainagearea units:	Not Reported	Latitude:	46.8908637
Longitude:	-120.3181065	Sourcemap scale:	24000
Horiz Acc measure:	.5	Horiz Acc measure units:	seconds
Horiz Collection method:	Global positioning system (GPS), uncorrected		
Horiz coord refsys:	NAD83	Vert measure val:	2005
Vert measure units:	feet	Vertacc measure val:	10
Vert accmeasure units:	feet		
Vertcollection method:	Interpolated from topographic map		
Vert coord refsys:	NGVD29	Countrycode:	US
Aquifername:	Not Reported		
Formation type:	Not Reported		
Aquifer type:	Not Reported		
Construction date:	19970924	Welldepth:	160
Welldepth units:	ft	Wellholedepth:	160
Wellholedepth units:	ft		

Ground-water levels, Number of Measurements: 2

Date	Feet below Surface	Feet to Sealevel	Date	Feet below Surface	Feet to Sealevel
2000-08-29	75.91		1997-09-25	85	

Map ID:	105		
Org. Identifier:	USGS-WA	Site ID:	USGS40001234028
Formal name:	USGS Washington Water Science Center		
Monloc Identifier:	USGS-465320120232601		
Monloc name:	16N/19E-12K01		
Monloc type:	Well		
Monloc desc:	Not Reported		
Huc code:	17030001	Drainagearea value:	Not Reported
Drainagearea Units:	Not Reported	Contrib drainagearea:	Not Reported
Contrib drainagearea units:	Not Reported	Latitude:	46.8887382
Longitude:	-120.391731	Sourcemap scale:	24000

Horiz Acc measure:	1	Horiz Acc measure units:	minutes
Horiz Collection method:	Interpolated from map		
Horiz coord refsys:	NAD83	Vert measure val:	2190
Vert measure units:	feet	Vertacc measure val:	20
Vert accmeasure units:	feet		
Vertcollection method:	Interpolated from topographic map		
Vert coord refsys:	NGVD29	Countrycode:	US
Aquifername:	Not Reported		
Formation type:	Grande Ronde Basalt Formation		
Aquifer type:	Not Reported		
Construction date:	19790813	Welldepth:	1100
Welldepth units:	ft	Wellholedepth:	1102
Wellholedepth units:	ft		

Ground-water levels, Number of Measurements: 1

Date	Feet below Surface	Feet to Sealevel
1979-10-25	413	

Map ID:	106		
Org. Identifier:	USGS-WA	Site ID:	USGS40001234076
Formal name:	USGS Washington Water Science Center		
Monloc Identifier:	USGS-465322120220502		
Monloc name:	16N/20E-07Q02		
Monloc type:	Well		
Monloc desc:	DRILLER REPORTED WELL ABANDONED DUE TO CAVING		
Huc code:	17030001	Drainagearea value:	Not Reported
Drainagearea Units:	Not Reported	Contrib drainagearea:	Not Reported
Contrib drainagearea units:	Not Reported	Latitude:	46.8851272
Longitude:	-120.3675636	Sourcemap scale:	24000
Horiz Acc measure:	5	Horiz Acc measure units:	seconds
Horiz Collection method:	Interpolated from map		
Horiz coord refsys:	NAD83	Vert measure val:	2110
Vert measure units:	feet	Vertacc measure val:	30
Vert accmeasure units:	feet		
Vertcollection method:	Interpolated from topographic map		
Vert coord refsys:	NGVD29	Countrycode:	US
Aquifername:	Not Reported		
Formation type:	Not Reported		
Aquifer type:	Not Reported		
Construction date:	19760607	Welldepth:	400
Welldepth units:	ft	Wellholedepth:	400
Wellholedepth units:	ft		

Ground-water levels, Number of Measurements: 4

Date	Feet below Surface	Feet to Sealevel	Date	Feet below Surface	Feet to Sealevel
1985-03-14	273.02		1984-02-29	275.79	
1983-07-12	278.1		1983-02-25	278.3	

GEOCHECK VERSION 2.1
STATE DATABASE WELL INFORMATION

Map ID:	106		
Org. Identifier:	USGS-WA	Site ID:	USGS40001234075
Formal name:	USGS Washington Water Science Center		
Monloc Identifier:	USGS-465322120220501		
Monloc name:	16N/20E-07Q01		
Monloc type:	Well		
Monloc desc:	YAKIMA FIRING CENTER - NEED ESCORT		
Huc code:	17030001	Drainagearea value:	Not Reported
Drainagearea Units:	Not Reported	Contrib drainagearea:	Not Reported
Contrib drainagearea units:	Not Reported	Latitude:	46.884905
Longitude:	-120.3691192	Sourcemap scale:	24000
Horiz Acc measure:	.5	Horiz Acc measure units:	seconds
Horiz Collection method:	Global positioning system (GPS), uncorrected		
Horiz coord refsys:	NAD83	Vert measure val:	2100
Vert measure units:	feet	Vertacc measure val:	10
Vert accmeasure units:	feet		
Vertcollection method:	Interpolated from topographic map		
Vert coord refsys:	NGVD29	Countrycode:	US
Aquifername:	Not Reported		
Formation type:	Grande Ronde Basalt Formation		
Aquifer type:	Not Reported		
Construction date:	19760607	Welldepth:	543
Welldepth units:	ft	Wellholedepth:	543
Wellholedepth units:	ft		

Ground-water levels, Number of Measurements: 16

Date	Feet below Surface	Feet to Sealevel	Date	Feet below Surface	Feet to Sealevel
2002-03-14	394		2000-03-30	359	
1999-03-24	359		1995-04-17	402	
1994-05-04	389		1993-04-01	366	
1992-03-24	357		1991-04-02	380	
1990-03-13	389		1989-11-22	392	
1988-11-03	398		1988-03-31	421	
1985-03-14	441		1984-03-01	440	
1984-02-29	439		1976-06-17	355	

Map ID:	107		
Org. Identifier:	USGS-WA	Site ID:	USGS40001233810
Formal name:	USGS Washington Water Science Center		
Monloc Identifier:	USGS-465258120185801		
Monloc name:	16N/20E-10N01		
Monloc type:	Well		
Monloc desc:	Not Reported		
Huc code:	17030001	Drainagearea value:	Not Reported
Drainagearea Units:	Not Reported	Contrib drainagearea:	Not Reported
Contrib drainagearea units:	Not Reported	Latitude:	46.882836
Longitude:	-120.3173564	Sourcemap scale:	24000
Horiz Acc measure:	.5	Horiz Acc measure units:	seconds
Horiz Collection method:	Global positioning system (GPS), uncorrected		
Horiz coord refsys:	NAD83	Vert measure val:	1990
Vert measure units:	feet	Vertacc measure val:	10
Vert accmeasure units:	feet		
Vertcollection method:	Interpolated from topographic map		
Vert coord refsys:	NGVD29	Countrycode:	US
Aquifername:	Not Reported		
Formation type:	Not Reported		

Aquifer type:	Not Reported		
Construction date:	19940809	Welldepth:	220
Welldepth units:	ft	Wellholedepth:	220
Wellholedepth units:	ft		

Ground-water levels, Number of Measurements: 5

Date	Feet below Surface	Feet to Sealevel	Date	Feet below Surface	Feet to Sealevel
2002-04-02	93.00				
2001-08-23	81.54				
Note: The site had been pumped recently.					
2001-03-06	77.66		2000-08-25	76.49	
1994-08-10	45				

Map ID:	107		
Org. Identifier:	USGS-WA	Site ID:	USGS40001233711
Formal name:	USGS Washington Water Science Center		
Monloc Identifier:	USGS-465251120185901		
Monloc name:	16N/20E-15D01		
Monloc type:	Well		
Monloc desc:	Not Reported		
Huc code:	17030001	Drainagearea value:	Not Reported
Drainagearea Units:	Not Reported	Contrib drainagearea:	Not Reported
Contrib drainagearea units:	Not Reported	Latitude:	46.8809193
Longitude:	-120.3176064	Sourcemap scale:	24000
Horiz Acc measure:	.5	Horiz Acc measure units:	seconds
Horiz Collection method:	Global positioning system (GPS), uncorrected		
Horiz coord refsys:	NAD83	Vert measure val:	1985
Vert measure units:	feet	Vertacc measure val:	10
Vert accmeasure units:	feet		
Vertcollection method:	Interpolated from topographic map		
Vert coord refsys:	NGVD29	Countrycode:	US
Aquifername:	Not Reported		
Formation type:	Not Reported		
Aquifer type:	Not Reported		
Construction date:	19980329	Welldepth:	160
Welldepth units:	ft	Wellholedepth:	160
Wellholedepth units:	ft		

Ground-water levels, Number of Measurements: 2

Date	Feet below Surface	Feet to Sealevel	Date	Feet below Surface	Feet to Sealevel
2000-08-30	87.42		1998-04-01	70	

Map ID:	109		
Org. Identifier:	USGS-WA	Site ID:	USGS40001233649
Formal name:	USGS Washington Water Science Center		
Monloc Identifier:	USGS-465244119580121		
Monloc name:	16N/23E-17G01		
Monloc type:	Well		
Monloc desc:	Not Reported		
Huc code:	17020010	Drainagearea value:	Not Reported
Drainagearea Units:	Not Reported	Contrib drainagearea:	Not Reported
Contrib drainagearea units:	Not Reported	Latitude:	46.8787429
Longitude:	-119.9681064	Sourcemap scale:	Not Reported

Horiz Acc measure:	5	Horiz Acc measure units:	seconds
Horiz Collection method:	Interpolated from map		
Horiz coord refsys:	NAD83	Vert measure val:	9999.99
Vert measure units:	feet	Vertacc measure val:	999
Vert accmeasure units:	feet		
Vertcollection method:	Unknown		
Vert coord refsys:	NGVD29	Countrycode:	US
Aquifername:	Not Reported		
Formation type:	Not Reported		
Aquifer type:	Not Reported		
Construction date:	Not Reported	Welldepth:	185
Welldepth units:	ft	Wellholedepth:	Not Reported
Wellholedepth units:	Not Reported		

Ground-water levels, Number of Measurements: 0

Map ID:	110		
Org. Identifier:	USGS-WA	Site ID:	USGS40001233647
Formal name:	USGS Washington Water Science Center		
Monloc Identifier:	USGS-465243119562501		
Monloc name:	16N/23E-16H01		
Monloc type:	Well		
Monloc desc:	Not Reported		
Huc code:	17020010	Drainagearea value:	Not Reported
Drainagearea Units:	Not Reported	Contrib drainagearea:	Not Reported
Contrib drainagearea units:	Not Reported	Latitude:	46.8784654
Longitude:	-119.9414385	Sourcemap scale:	24000
Horiz Acc measure:	1	Horiz Acc measure units:	seconds
Horiz Collection method:	Interpolated from map		
Horiz coord refsys:	NAD83	Vert measure val:	895
Vert measure units:	feet	Vertacc measure val:	20
Vert accmeasure units:	feet		
Vertcollection method:	Interpolated from topographic map		
Vert coord refsys:	NGVD29	Countrycode:	US
Aquifername:	Not Reported		
Formation type:	Columbia River Basalt Group		
Aquifer type:	Not Reported		
Construction date:	19630101	Welldepth:	592
Welldepth units:	ft	Wellholedepth:	592
Wellholedepth units:	ft		

Ground-water levels, Number of Measurements: 1

Date	Feet below Surface	Feet to Sealevel
1963-04-01	513	

Map ID: 111

GEOCHECK VERSION 2.1
STATE DATABASE WELL INFORMATION

Org. Identifier:	USGS-WA	Site ID:	USGS40001233599
Formal name:	USGS Washington Water Science Center		
Monloc Identifier:	USGS-465241119573001		
Monloc name:	16N/23E-16E01		
Monloc type:	Well		
Monloc desc:	Not Reported		
Huc code:	17020010	Drainagearea value:	Not Reported
Drainagearea Units:	Not Reported	Contrib drainagearea:	Not Reported
Contrib drainagearea units:	Not Reported	Latitude:	46.8779096
Longitude:	-119.9594949	Sourcemap scale:	24000
Horiz Acc measure:	5	Horiz Acc measure units:	seconds
Horiz Collection method:	Interpolated from map		
Horiz coord refsys:	NAD83	Vert measure val:	540
Vert measure units:	feet	Vertacc measure val:	20
Vert accmeasure units:	feet		
Vertcollection method:	Interpolated from topographic map		
Vert coord refsys:	NGVD29	Countrycode:	US
Aquifername:	Not Reported		
Formation type:	Columbia River Basalt Group		
Aquifer type:	Not Reported		
Construction date:	19630101	Welldepth:	73
Welldepth units:	ft	Wellholedepth:	Not Reported
Wellholedepth units:	Not Reported		

Ground-water levels, Number of Measurements: 1

Date	Feet below Surface	Feet to Sealevel
1963-02-16	36	

Map ID:	112		
Org. Identifier:	USGS-WA	Site ID:	USGS40001233511
Formal name:	USGS Washington Water Science Center		
Monloc Identifier:	USGS-465234120183601		
Monloc name:	16N/20E-15F01		
Monloc type:	Well		
Monloc desc:	03/20/2001 DO NOT REVISIT, NO PERMISSION		
Huc code:	17030001	Drainagearea value:	Not Reported
Drainagearea Units:	Not Reported	Contrib drainagearea:	Not Reported
Contrib drainagearea units:	Not Reported	Latitude:	46.8761694
Longitude:	-120.3113006	Sourcemap scale:	24000
Horiz Acc measure:	.5	Horiz Acc measure units:	seconds
Horiz Collection method:	Global positioning system (GPS), uncorrected		
Horiz coord refsys:	NAD83	Vert measure val:	2030
Vert measure units:	feet	Vertacc measure val:	10
Vert accmeasure units:	feet		
Vertcollection method:	Interpolated from topographic map		
Vert coord refsys:	NGVD29	Countrycode:	US
Aquifername:	Not Reported		
Formation type:	Not Reported		
Aquifer type:	Not Reported		
Construction date:	19960803	Welldepth:	160
Welldepth units:	ft	Wellholedepth:	160
Wellholedepth units:	ft		

Ground-water levels, Number of Measurements: 2

Date	Feet below Surface	Feet to Sealevel	Date	Feet below Surface	Feet to Sealevel
2000-08-30	85.20				
Note: The site had been pumped recently.					
1996-08-06	84				

Map ID:	113		
Org. Identifier:	USGS-WA	Site ID:	USGS40001233157
Formal name:	USGS Washington Water Science Center		
Monloc Identifier:	USGS-465201120174501		
Monloc name:	16N/20E-23D01		
Monloc type:	Well		
Monloc desc:	03/06/2001 WELL DESTROYED		
Huc code:	17030001	Drainagearea value:	Not Reported
Drainagearea Units:	Not Reported	Contrib drainagearea:	Not Reported
Contrib drainagearea units:	Not Reported	Latitude:	46.8670028
Longitude:	-120.2971889	Sourcemap scale:	24000
Horiz Acc measure:	.5	Horiz Acc measure units:	seconds
Horiz Collection method:	Global positioning system (GPS), uncorrected		
Horiz coord refsys:	NAD83	Vert measure val:	2065
Vert measure units:	feet	Vertacc measure val:	10
Vert accmeasure units:	feet		
Vertcollection method:	Interpolated from topographic map		
Vert coord refsys:	NGVD29	Countrycode:	US
Aquifername:	Not Reported		
Formation type:	Not Reported		
Aquifer type:	Not Reported		
Construction date:	19970923	Welldepth:	160
Welldepth units:	ft	Wellholedepth:	160
Wellholedepth units:	ft		

Ground-water levels, Number of Measurements: 2

Date	Feet below Surface	Feet to Sealevel	Date	Feet below Surface	Feet to Sealevel
2000-08-29	27.24		1997-09-23	20	

Map ID:	114		
Org. Identifier:	USGS-WA	Site ID:	USGS40001233124
Formal name:	USGS Washington Water Science Center		
Monloc Identifier:	USGS-465158120004201		
Monloc name:	16N/22E-24B01		
Monloc type:	Well		
Monloc desc:	Not Reported		
Huc code:	17020016	Drainagearea value:	Not Reported
Drainagearea Units:	Not Reported	Contrib drainagearea:	Not Reported
Contrib drainagearea units:	Not Reported	Latitude:	46.8659645
Longitude:	-120.0128302	Sourcemap scale:	24000

Horiz Acc measure:	1	Horiz Acc measure units:	seconds
Horiz Collection method:	Interpolated from map		
Horiz coord refsys:	NAD83	Vert measure val:	1100
Vert measure units:	feet	Vertacc measure val:	10
Vert accmeasure units:	feet		
Vertcollection method:	Interpolated from topographic map		
Vert coord refsys:	NGVD29	Countrycode:	US
Aquifername:	Not Reported		
Formation type:	Not Reported		
Aquifer type:	Not Reported		
Construction date:	19200101	Welldepth:	375
Welldepth units:	ft	Wellholedepth:	Not Reported
Wellholedepth units:	Not Reported		

Ground-water levels, Number of Measurements: 0

Map ID:	115		
Org. Identifier:	USGS-WA	Site ID:	USGS40001233125
Formal name:	USGS Washington Water Science Center		
Monloc Identifier:	USGS-465158120071201		
Monloc name:	16N/22E-19C01		
Monloc type:	Well		
Monloc desc:	Not Reported		
Huc code:	17020016	Drainagearea value:	Not Reported
Drainagearea Units:	Not Reported	Contrib drainagearea:	Not Reported
Contrib drainagearea units:	Not Reported	Latitude:	46.8659631
Longitude:	-120.1211669	Sourcemap scale:	24000
Horiz Acc measure:	10	Horiz Acc measure units:	seconds
Horiz Collection method:	Interpolated from map		
Horiz coord refsys:	NAD83	Vert measure val:	1800
Vert measure units:	feet	Vertacc measure val:	50
Vert accmeasure units:	feet		
Vertcollection method:	Interpolated from topographic map		
Vert coord refsys:	NGVD29	Countrycode:	US
Aquifername:	Not Reported		
Formation type:	Not Reported		
Aquifer type:	Not Reported		
Construction date:	19010101	Welldepth:	462
Welldepth units:	ft	Wellholedepth:	Not Reported
Wellholedepth units:	Not Reported		

Ground-water levels, Number of Measurements: 1

Date	Feet below Surface	Feet to Sealevel
1951-02-01	302	

Map ID: 117

GEOCHECK VERSION 2.1
STATE DATABASE WELL INFORMATION

Org. Identifier:	USGS-WA	Site ID:	USGS40001233098
Formal name:	USGS Washington Water Science Center		
Monloc Identifier:	USGS-465153119581701		
Monloc name:	16N/23E-20F01		
Monloc type:	Well		
Monloc desc:	Not Reported		
Huc code:	17020016	Drainagearea value:	Not Reported
Drainagearea Units:	Not Reported	Contrib drainagearea:	Not Reported
Contrib drainagearea units:	Not Reported	Latitude:	46.8645761
Longitude:	-119.9725508	Sourcemap scale:	Not Reported
Horiz Acc measure:	5	Horiz Acc measure units:	seconds
Horiz Collection method:	Interpolated from map		
Horiz coord refsys:	NAD83	Vert measure val:	500
Vert measure units:	feet	Vertacc measure val:	50
Vert accmeasure units:	feet		
Vertcollection method:	Interpolated from topographic map		
Vert coord refsys:	NGVD29	Countrycode:	US
Aquifername:	Not Reported		
Formation type:	Not Reported		
Aquifer type:	Not Reported		
Construction date:	19400401	Welldepth:	20
Welldepth units:	ft	Wellholedepth:	Not Reported
Wellholedepth units:	Not Reported		

Ground-water levels, Number of Measurements: 1

Date	Feet below Surface	Feet to Sealevel
1940-04-01	15	

Map ID:	119		
Org. Identifier:	USGS-WA	Site ID:	USGS40001232968
Formal name:	USGS Washington Water Science Center		
Monloc Identifier:	USGS-465137119564701		
Monloc name:	16N/23E-21J01		
Monloc type:	Well		
Monloc desc:	Not Reported		
Huc code:	17020010	Drainagearea value:	Not Reported
Drainagearea Units:	Not Reported	Contrib drainagearea:	Not Reported
Contrib drainagearea units:	Not Reported	Latitude:	46.8606876
Longitude:	-119.9436606	Sourcemap scale:	24000
Horiz Acc measure:	5	Horiz Acc measure units:	seconds
Horiz Collection method:	Interpolated from map		
Horiz coord refsys:	NAD83	Vert measure val:	530
Vert measure units:	feet	Vertacc measure val:	10
Vert accmeasure units:	feet		
Vertcollection method:	Interpolated from topographic map		
Vert coord refsys:	NGVD29	Countrycode:	US
Aquifername:	Not Reported		
Formation type:	Wanapum Basalt Formation		
Aquifer type:	Not Reported		
Construction date:	19650708	Welldepth:	173
Welldepth units:	ft	Wellholedepth:	173
Wellholedepth units:	ft		

Ground-water levels, Number of Measurements: 5

Date	Feet below Surface	Feet to Sealevel	Date	Feet below Surface	Feet to Sealevel
1985-02-07	-22.95		1984-02-17	-98.13	
1983-10-04	-39.92		1983-02-17	-28.37	
1965-09-01	10				

Map ID:	119		
Org. Identifier:	USGS-WA	Site ID:	USGS40001232967
Formal name:	USGS Washington Water Science Center		
Monloc Identifier:	USGS-465137119564622		
Monloc name:	16N/23E-21K02		
Monloc type:	Well		
Monloc desc:	Not Reported		
Huc code:	17020010	Drainagearea value:	Not Reported
Drainagearea Units:	Not Reported	Contrib drainagearea:	Not Reported
Contrib drainagearea units:	Not Reported	Latitude:	46.860132
Longitude:	-119.9472718	Sourcemap scale:	Not Reported
Horiz Acc measure:	5	Horiz Acc measure units:	seconds
Horiz Collection method:	Interpolated from map		
Horiz coord refsys:	NAD83	Vert measure val:	9999.99
Vert measure units:	feet	Vertacc measure val:	999
Vert accmeasure units:	feet		
Vertcollection method:	Unknown		
Vert coord refsys:	NGVD29	Countrycode:	US
Aquifername:	Not Reported		
Formation type:	Not Reported		
Aquifer type:	Not Reported		
Construction date:	Not Reported	Welldepth:	345
Welldepth units:	ft	Wellholedepth:	Not Reported
Wellholedepth units:	Not Reported		

Ground-water levels, Number of Measurements: 0

Map ID:	119		
Org. Identifier:	USGS-WA	Site ID:	USGS40001232939
Formal name:	USGS Washington Water Science Center		
Monloc Identifier:	USGS-465136119564301		
Monloc name:	16N/23E-21K01		
Monloc type:	Well		
Monloc desc:	Not Reported		
Huc code:	17020010	Drainagearea value:	Not Reported
Drainagearea Units:	Not Reported	Contrib drainagearea:	Not Reported
Contrib drainagearea units:	Not Reported	Latitude:	46.8598542
Longitude:	-119.9464385	Sourcemap scale:	24000
Horiz Acc measure:	1	Horiz Acc measure units:	seconds
Horiz Collection method:	Interpolated from map		
Horiz coord refsys:	NAD83	Vert measure val:	535
Vert measure units:	feet	Vertacc measure val:	1
Vert accmeasure units:	feet		
Vertcollection method:	Interpolated from topographic map		
Vert coord refsys:	NGVD29	Countrycode:	US
Aquifername:	Not Reported		
Formation type:	Not Reported		

GEOCHECK VERSION 2.1
STATE DATABASE WELL INFORMATION

Aquifer type:	Not Reported		
Construction date:	19600310	Welldepth:	218
Welldepth units:	ft	Wellholedepth:	218
Wellholedepth units:	ft		

Ground-water levels, Number of Measurements: 1

Date	Feet below Surface	Feet to Sealevel
1960-03-10	57	

Map ID:	120		
Org. Identifier:	USGS-WA	Site ID:	USGS40001232758
Formal name:	USGS Washington Water Science Center		
Monloc Identifier:	USGS-465111120272701		
Monloc name:	16N/19E-28C01		
Monloc type:	Well		
Monloc desc:	Not Reported		
Huc code:	17030001	Drainagearea value:	Not Reported
Drainagearea Units:	Not Reported	Contrib drainagearea:	Not Reported
Contrib drainagearea units:	Not Reported	Latitude:	46.8528349
Longitude:	-120.4592719	Sourcemap scale:	24000
Horiz Acc measure:	.5	Horiz Acc measure units:	seconds
Horiz Collection method:	Global positioning system (GPS), uncorrected		
Horiz coord refsys:	NAD83	Vert measure val:	1420
Vert measure units:	feet	Vertacc measure val:	10
Vert accmeasure units:	feet		
Vertcollection method:	Interpolated from topographic map		
Vert coord refsys:	NGVD29	Countrycode:	US
Aquifername:	Not Reported		
Formation type:	Grande Ronde Basalt Formation		
Aquifer type:	Not Reported		
Construction date:	19771118	Welldepth:	1019
Welldepth units:	ft	Wellholedepth:	1019
Wellholedepth units:	ft		

Ground-water levels, Number of Measurements: 64

Date	Feet below Surface	Feet to Sealevel	Date	Feet below Surface	Feet to Sealevel
2000-08-22	18.50		2000-03-24	21.0	
1998-04-07	21.82		1997-04-03	22.18	
1996-03-19	22.86		1995-03-28	23	
1993-03-10	22.8		1992-03-12	22.1	
1991-03-21	21.4		1989-10-24	22.18	
1989-10-11	20.44		1989-03-29	20.67	
1989-03-21	21.4		1988-10-20	22.48	
1988-10-03	20.48		1988-03-30	20.75	
1988-03-25	23		1987-10-14	40.9	
1987-10-08	20.61		1987-03-10	20.7	
1987-02-26	21.08		1986-11-19	20.35	
1986-09-23	20.40		1986-03-11	20.57	
1986-02-27	22.4		1985-09-16	23	
1985-03-15	21.37		1984-10-31	21.51	
1984-01-11	20.79		1983-11-08	21.48	
1983-07-22	22.1		1983-05-19	20.7	

Ground-water levels, continued.

Date	Feet below Surface	Feet to Sealevel	Date	Feet below Surface	Feet to Sealevel
1983-03-16	21.5		1983-01-18	22.3	
1982-11-30	22.4		1982-10-06	22.6	
1982-08-10	22.64		1982-06-03	22.77	
1982-04-13	23.5		1982-02-08	21.7	
1981-12-16	23.8		1981-09-23	24.3	
1981-07-28	23.0		1981-06-02	23.1	
1981-05-12	23.4		1981-03-17	23.3	
1981-02-10	22.5		1980-12-18	23.3	
1980-10-15	23.4		1980-08-20	16.8	
1980-06-19	23.5		1980-04-22	23.4	
1980-02-05	23.9		1979-12-04	16.9	
1979-10-02	23.8		1979-08-09	23.7	
1979-06-05	23.4		1979-01-29	23.6	
1978-12-08	23.85		1978-11-15	23.79	
1978-09-14	23.79		1978-03-02	23.36	
1978-03-01	23.3		1978-02-28	23.25	

Map ID:	120		
Org. Identifier:	USGS-WA	Site ID:	USGS40001232759
Formal name:	USGS Washington Water Science Center		
Monloc Identifier:	USGS-465111120272702		
Monloc name:	16N/19E-28C02		
Monloc type:	Well		
Monloc desc:	ANNULAR SPACE BETWEEN 12&16 INCH CASING AT 28C01		
Huc code:	17030001	Drainagearea value:	Not Reported
Drainagearea Units:	Not Reported	Contrib drainagearea:	Not Reported
Contrib drainagearea units:	Not Reported	Latitude:	46.8528349
Longitude:	-120.4592719	Sourcemap scale:	24000
Horiz Acc measure:	.5	Horiz Acc measure units:	seconds
Horiz Collection method:	Global positioning system (GPS), uncorrected		
Horiz coord refsys:	NAD83	Vert measure val:	1420
Vert measure units:	feet	Vertacc measure val:	10
Vert accmeasure units:	feet		
Vertcollection method:	Interpolated from topographic map		
Vert coord refsys:	NGVD29	Countrycode:	US
Aquifername:	Not Reported		
Formation type:	Grande Ronde Basalt Formation		
Aquifer type:	Not Reported		
Construction date:	19771118	Welldepth:	474
Welldepth units:	ft	Wellholedepth:	1019
Wellholedepth units:	ft		

Ground-water levels, Number of Measurements: 53

Date	Feet below Surface	Feet to Sealevel	Date	Feet below Surface	Feet to Sealevel
2002-04-02	50.08		2001-08-28	49.15	
2001-03-06	47.16		2000-08-22	47.61	
1989-10-11	47.65		1989-03-29	47.27	
1988-10-03	47.33		1988-03-30	47.07	
1987-10-08	46.91		1987-03-10	46.6	
1987-02-26	46.97		1986-11-19	45.6	

Ground-water levels, continued.

Date	Feet below Surface	Feet to Sealevel	Date	Feet below Surface	Feet to Sealevel
1986-09-23	47.16		1986-03-11	46.0	
1986-02-27	47.0		1985-09-16	46.62	
1985-03-15	47.00		1984-10-31	47.14	
1984-01-11	46.26		1983-11-08	45.95	
1983-07-22	47.29		1983-05-19	45.88	
1983-03-16	47.65		1983-01-18	47.88	
1982-11-30	47.33		1982-08-10	47.74	
1982-06-03	47.64		1982-04-13	46.92	
1982-02-08	45.07		1981-12-16	46.32	
1981-09-23	46.46		1981-07-28	46.19	
1981-06-03	51.62		1981-05-12	47.46	
1981-03-17	47.1		1981-02-10	45.40	
1980-12-18	46.3				
1980-10-18					
Note: The site was being pumped.					
1980-10-15	46.41		1980-08-20	43.3	
1980-06-19	45.90		1980-04-22	47.40	
1979-12-04	45.8		1979-10-02	45.6	
1979-08-09	45.1		1979-06-05	44.3	
1979-03-06	43.7		1979-01-29	43.2	
1978-11-15	42.48		1978-09-14	41.98	
1978-03-03	37.43				
Note: A nearby site that taps the same aquifer had been pumped recently.					
1978-03-02	37.24		1978-03-01	37.12	

Map ID:	121		
Org. Identifier:	USGS-WA	Site ID:	USGS40001232640
Formal name:	USGS Washington Water Science Center		
Monloc Identifier:	USGS-465058119560901		
Monloc name:	16N/23E-27E01		
Monloc type:	Well		
Monloc desc:	Not Reported		
Huc code:	17020010	Drainagearea value:	Not Reported
Drainagearea Units:	Not Reported	Contrib drainagearea:	Not Reported
Contrib drainagearea units:	Not Reported	Latitude:	46.8492987
Longitude:	-119.9369934	Sourcemap scale:	24000
Horiz Acc measure:	1	Horiz Acc measure units:	seconds
Horiz Collection method:	Interpolated from map		
Horiz coord refsys:	NAD83	Vert measure val:	520
Vert measure units:	feet	Vertacc measure val:	1
Vert accmeasure units:	feet		
Vertcollection method:	Interpolated from topographic map		
Vert coord refsys:	NGVD29	Countrycode:	US
Aquifername:	Not Reported		
Formation type:	Not Reported		
Aquifer type:	Not Reported		
Construction date:	18010101	Welldepth:	10
Welldepth units:	ft	Wellholedepth:	Not Reported
Wellholedepth units:	Not Reported		

Ground-water levels, Number of Measurements: 1

Date	Feet below Surface	Feet to Sealevel
1801-01-01		

Note: The site was dry (no water level recorded).

Map ID:	125		
Org. Identifier:	USGS-WA	Site ID:	USGS40001232279
Formal name:	USGS Washington Water Science Center		
Monloc Identifier:	USGS-465025119554401		
Monloc name:	16N/23E-27R02		
Monloc type:	Well		
Monloc desc:	Not Reported		
Huc code:	17020010	Drainagearea value:	Not Reported
Drainagearea Units:	Not Reported	Contrib drainagearea:	Not Reported
Contrib drainagearea units:	Not Reported	Latitude:	46.8401321
Longitude:	-119.9300485	Sourcemap scale:	24000
Horiz Acc measure:	5	Horiz Acc measure units:	seconds
Horiz Collection method:	Interpolated from map		
Horiz coord refsys:	NAD83	Vert measure val:	595
Vert measure units:	feet	Vertacc measure val:	10
Vert accmeasure units:	feet		
Vertcollection method:	Interpolated from topographic map		
Vert coord refsys:	NGVD29	Countrycode:	US
Aquifername:	Not Reported		
Formation type:	Not Reported		
Aquifer type:	Not Reported		
Construction date:	19790601	Welldepth:	300
Welldepth units:	ft	Wellholedepth:	300
Wellholedepth units:	ft		

Ground-water levels, Number of Measurements: 1

Date	Feet below Surface	Feet to Sealevel
1979-06-01	-25	

Map ID:	125		
Org. Identifier:	USGS-WA	Site ID:	USGS40001232278
Formal name:	USGS Washington Water Science Center		
Monloc Identifier:	USGS-465025119554301		
Monloc name:	16N/23E-27R01		
Monloc type:	Well		
Monloc desc:	Not Reported		
Huc code:	17020010	Drainagearea value:	Not Reported
Drainagearea Units:	Not Reported	Contrib drainagearea:	Not Reported
Contrib drainagearea units:	Not Reported	Latitude:	46.8401321
Longitude:	-119.9297707	Sourcemap scale:	24000

Horiz Acc measure:	5	Horiz Acc measure units:	seconds
Horiz Collection method:	Interpolated from map		
Horiz coord refsys:	NAD83	Vert measure val:	600
Vert measure units:	feet	Vertacc measure val:	10
Vert accmeasure units:	feet		
Vertcollection method:	Interpolated from topographic map		
Vert coord refsys:	NGVD29	Countrycode:	US
Aquifername:	Not Reported		
Formation type:	Not Reported		
Aquifer type:	Not Reported		
Construction date:	19790601	Welldepth:	300
Welldepth units:	ft	Wellholedepth:	300
Wellholedepth units:	ft		

Ground-water levels, Number of Measurements: 1

Date	Feet below Surface	Feet to Sealevel
1979-06-01	-25	

Map ID:	125		
Org. Identifier:	USGS-WA	Site ID:	USGS40001232136
Formal name:	USGS Washington Water Science Center		
Monloc Identifier:	USGS-465017119555201		
Monloc name:	16N/23E-34C02		
Monloc type:	Well		
Monloc desc:	Not Reported		
Huc code:	17020010	Drainagearea value:	Not Reported
Drainagearea Units:	Not Reported	Contrib drainagearea:	Not Reported
Contrib drainagearea units:	Not Reported	Latitude:	46.8379099
Longitude:	-119.9322708	Sourcemap scale:	24000
Horiz Acc measure:	1	Horiz Acc measure units:	seconds
Horiz Collection method:	Interpolated from map		
Horiz coord refsys:	NAD83	Vert measure val:	540
Vert measure units:	feet	Vertacc measure val:	1
Vert accmeasure units:	feet		
Vertcollection method:	Interpolated from topographic map		
Vert coord refsys:	NGVD29	Countrycode:	US
Aquifername:	Not Reported		
Formation type:	Not Reported		
Aquifer type:	Not Reported		
Construction date:	18010101	Welldepth:	81
Welldepth units:	ft	Wellholedepth:	Not Reported
Wellholedepth units:	Not Reported		

Ground-water levels, Number of Measurements: 1

Date	Feet below Surface	Feet to Sealevel
1801-01-01	75	

GEOCHECK VERSION 2.1
STATE DATABASE WELL INFORMATION

Map ID:	125		
Org. Identifier:	USGS-WA	Site ID:	USGS40001232111
Formal name:	USGS Washington Water Science Center		
Monloc Identifier:	USGS-465016119555101		
Monloc name:	16N/23E-34C01		
Monloc type:	Well		
Monloc desc:	Not Reported		
Huc code:	17020010	Drainagearea value:	Not Reported
Drainagearea Units:	Not Reported	Contrib drainagearea:	Not Reported
Contrib drainagearea units:	Not Reported	Latitude:	46.8376321
Longitude:	-119.931993	Sourcemap scale:	24000
Horiz Acc measure:	1	Horiz Acc measure units:	seconds
Horiz Collection method:	Interpolated from map		
Horiz coord refsys:	NAD83	Vert measure val:	550
Vert measure units:	feet	Vertacc measure val:	1
Vert accmeasure units:	feet		
Vertcollection method:	Interpolated from topographic map		
Vert coord refsys:	NGVD29	Countrycode:	US
Aquifername:	Not Reported		
Formation type:	Not Reported		
Aquifer type:	Not Reported		
Construction date:	19290101	Welldepth:	85
Welldepth units:	ft	Wellholedepth:	Not Reported
Wellholedepth units:	Not Reported		

Ground-water levels, Number of Measurements: 1

Date	Feet below Surface	Feet to Sealevel
1950-08-18	64	

Map ID:	125		
Org. Identifier:	USGS-WA	Site ID:	USGS40001232090
Formal name:	USGS Washington Water Science Center		
Monloc Identifier:	USGS-465013119555001		
Monloc name:	16N/23E-34C03		
Monloc type:	Well		
Monloc desc:	Not Reported		
Huc code:	17020010	Drainagearea value:	Not Reported
Drainagearea Units:	Not Reported	Contrib drainagearea:	Not Reported
Contrib drainagearea units:	Not Reported	Latitude:	46.8367988
Longitude:	-119.9317152	Sourcemap scale:	24000
Horiz Acc measure:	5	Horiz Acc measure units:	seconds
Horiz Collection method:	Interpolated from map		
Horiz coord refsys:	NAD83	Vert measure val:	555
Vert measure units:	feet	Vertacc measure val:	10
Vert accmeasure units:	feet		
Vertcollection method:	Interpolated from topographic map		
Vert coord refsys:	NGVD29	Countrycode:	US
Aquifername:	Not Reported		
Formation type:	Undifferentiated Ringold Formation		

Aquifer type:	Not Reported		
Construction date:	19790315	Welldepth:	90
Welldepth units:	ft	Wellholedepth:	90
Wellholedepth units:	ft		

Ground-water levels, Number of Measurements: 4

Date	Feet below Surface	Feet to Sealevel	Date	Feet below Surface	Feet to Sealevel
1985-02-21	62.49		1984-02-17	63.91	
1983-02-17	63.28		1979-03-15	70	

Map ID:	125		
Org. Identifier:	USGS-WA	Site ID:	USGS40001232029
Formal name:	USGS Washington Water Science Center		
Monloc Identifier:	USGS-465005119555001		
Monloc name:	16N/23E-34F01		
Monloc type:	Well		
Monloc desc:	Not Reported		
Huc code:	17020010	Drainagearea value:	Not Reported
Drainagearea Units:	Not Reported	Contrib drainagearea:	Not Reported
Contrib drainagearea units:	Not Reported	Latitude:	46.8345765
Longitude:	-119.9317152	Sourcemap scale:	24000
Horiz Acc measure:	1	Horiz Acc measure units:	seconds
Horiz Collection method:	Interpolated from map		
Horiz coord refsys:	NAD83	Vert measure val:	565
Vert measure units:	feet	Vertacc measure val:	1
Vert accmeasure units:	feet		
Vertcollection method:	Interpolated from topographic map		
Vert coord refsys:	NGVD29	Countrycode:	US
Aquifername:	Not Reported		
Formation type:	Not Reported		
Aquifer type:	Not Reported		
Construction date:	19100101	Welldepth:	110
Welldepth units:	ft	Wellholedepth:	Not Reported
Wellholedepth units:	Not Reported		

Ground-water levels, Number of Measurements: 1

Date	Feet below Surface	Feet to Sealevel
1943-09-30	73	

Map ID:	125		
Org. Identifier:	USGS-WA	Site ID:	USGS40001231984
Formal name:	USGS Washington Water Science Center		
Monloc Identifier:	USGS-465000119554301		
Monloc name:	16N/23E-34F02		
Monloc type:	Well		
Monloc desc:	Not Reported		
Huc code:	17020010	Drainagearea value:	Not Reported
Drainagearea Units:	Not Reported	Contrib drainagearea:	Not Reported
Contrib drainagearea units:	Not Reported	Latitude:	46.8331877
Longitude:	-119.9297706	Sourcemap scale:	24000

Horiz Acc measure:	5	Horiz Acc measure units:	seconds
Horiz Collection method:	Interpolated from map		
Horiz coord refsys:	NAD83	Vert measure val:	555
Vert measure units:	feet	Vertacc measure val:	10
Vert accmeasure units:	feet		
Vertcollection method:	Interpolated from topographic map		
Vert coord refsys:	NGVD29	Countrycode:	US
Aquifername:	Not Reported		
Formation type:	Not Reported		
Aquifer type:	Not Reported		
Construction date:	19560901	Welldepth:	141
Welldepth units:	ft	Wellholedepth:	141
Wellholedepth units:	ft		

Ground-water levels, Number of Measurements: 1

Date	Feet below Surface	Feet to Sealevel
1956-09-01	95	

Map ID:	125		
Org. Identifier:	USGS-WA	Site ID:	USGS40001231894
Formal name:	USGS Washington Water Science Center		
Monloc Identifier:	USGS-464950119554801		
Monloc name:	16N/23E-34L01		
Monloc type:	Well		
Monloc desc:	Not Reported		
Huc code:	17020010	Drainagearea value:	Not Reported
Drainagearea Units:	Not Reported	Contrib drainagearea:	Not Reported
Contrib drainagearea units:	Not Reported	Latitude:	46.8304099
Longitude:	-119.9311595	Sourcemap scale:	24000
Horiz Acc measure:	1	Horiz Acc measure units:	seconds
Horiz Collection method:	Interpolated from map		
Horiz coord refsys:	NAD83	Vert measure val:	540
Vert measure units:	feet	Vertacc measure val:	1
Vert accmeasure units:	feet		
Vertcollection method:	Interpolated from topographic map		
Vert coord refsys:	NGVD29	Countrycode:	US
Aquifername:	Not Reported		
Formation type:	Not Reported		
Aquifer type:	Not Reported		
Construction date:	19010101	Welldepth:	100
Welldepth units:	ft	Wellholedepth:	Not Reported
Wellholedepth units:	Not Reported		

Ground-water levels, Number of Measurements: 0

Map ID: 127

Org. Identifier:	USGS-WA	Site ID:	USGS40001231754
Formal name:	USGS Washington Water Science Center		
Monloc Identifier:	USGS-464935120212501		
Monloc name:	16N/20E-32M01		
Monloc type:	Well		
Monloc desc:	07/17/1995 RECONDITIONED SEE 32M01R1		
Huc code:	17030001	Drainagearea value:	Not Reported
Drainagearea Units:	Not Reported	Contrib drainagearea:	Not Reported
Contrib drainagearea units:	Not Reported	Latitude:	46.8296274
Longitude:	-120.3587018	Sourcemap scale:	24000
Horiz Acc measure:	.5	Horiz Acc measure units:	seconds
Horiz Collection method:	Global positioning system (GPS), uncorrected		
Horiz coord refsys:	NAD83	Vert measure val:	2030
Vert measure units:	feet	Vertacc measure val:	10
Vert accmeasure units:	feet		
Vertcollection method:	Interpolated from topographic map		
Vert coord refsys:	NGVD29	Countrycode:	US
Aquifername:	Not Reported		
Formation type:	Grande Ronde Basalt Formation		
Aquifer type:	Not Reported		
Construction date:	19800315	Welldepth:	580
Welldepth units:	ft	Wellholedepth:	580
Wellholedepth units:	ft		

Ground-water levels, Number of Measurements: 7

Date	Feet below Surface	Feet to Sealevel	Date	Feet below Surface	Feet to Sealevel
1995-07-17					
Note: The well was destroyed (no water level is recorded).					
1986-10-27	271.3		1983-02-08	215	
1980-10-31	286				
Note: The site had been pumped recently.					
1980-10-30	286		1980-10-30	289	
1980-10-30	296				
Note: The site was being pumped.					

Map ID:	127		
Org. Identifier:	USGS-WA	Site ID:	USGS40001231755
Formal name:	USGS Washington Water Science Center		
Monloc Identifier:	USGS-464935120212502		
Monloc name:	16N/21E-32M01R1		
Monloc type:	Well		
Monloc desc:	Not Reported		
Huc code:	17030001	Drainagearea value:	Not Reported
Drainagearea Units:	Not Reported	Contrib drainagearea:	Not Reported
Contrib drainagearea units:	Not Reported	Latitude:	46.8296274
Longitude:	-120.3587018	Sourcemap scale:	24000
Horiz Acc measure:	.5	Horiz Acc measure units:	seconds
Horiz Collection method:	Global positioning system (GPS), uncorrected		
Horiz coord refsys:	NAD83	Vert measure val:	2030
Vert measure units:	feet	Vertacc measure val:	10
Vert accmeasure units:	feet		
Vertcollection method:	Interpolated from topographic map		
Vert coord refsys:	NGVD29	Countrycode:	US
Aquifername:	Not Reported		
Formation type:	Not Reported		

Aquifer type:	Not Reported		
Construction date:	19950717	Welldepth:	349
Welldepth units:	ft	Wellholedepth:	580
Wellholedepth units:	ft		

Ground-water levels, Number of Measurements: 2

Date	Feet below Surface	Feet to Sealevel	Date	Feet below Surface	Feet to Sealevel
2002-03-14	276.37		1995-07-17	296	

Map ID:	128		
Org. Identifier:	USGS-WA	Site ID:	USGS40001231753
Formal name:	USGS Washington Water Science Center		
Monloc Identifier:	USGS-464935120122101		
Monloc name:	16N/21E-33P01		
Monloc type:	Well		
Monloc desc:	Not Reported		
Huc code:	17030001	Drainagearea value:	Not Reported
Drainagearea Units:	Not Reported	Contrib drainagearea:	Not Reported
Contrib drainagearea units:	Not Reported	Latitude:	46.8262398
Longitude:	-120.2070024	Sourcemap scale:	24000
Horiz Acc measure:	1	Horiz Acc measure units:	minutes
Horiz Collection method:	Interpolated from map		
Horiz coord refsys:	NAD83	Vert measure val:	2620
Vert measure units:	feet	Vertacc measure val:	200
Vert accmeasure units:	feet		
Vertcollection method:	Interpolated from topographic map		
Vert coord refsys:	NGVD29	Countrycode:	US
Aquifername:	Not Reported		
Formation type:	Not Reported		
Aquifer type:	Not Reported		
Construction date:	19800315	Welldepth:	Not Reported
Welldepth units:	Not Reported	Wellholedepth:	900
Wellholedepth units:	ft		

Ground-water levels, Number of Measurements: 0

Map ID:	130		
Org. Identifier:	USGS-WA	Site ID:	USGS40001261481
Formal name:	USGS Washington Water Science Center		
Monloc Identifier:	USGS-473205119540101		
Monloc name:	16N/23E-35P01		
Monloc type:	Well		
Monloc desc:	Not Reported		
Huc code:	17020015	Drainagearea value:	Not Reported
Drainagearea Units:	Not Reported	Contrib drainagearea:	Not Reported
Contrib drainagearea units:	Not Reported	Latitude:	46.8248547
Longitude:	-119.9014359	Sourcemap scale:	24000

Horiz Acc measure:	10	Horiz Acc measure units:	seconds
Horiz Collection method:	Interpolated from map		
Horiz coord refsys:	NAD83	Vert measure val:	525
Vert measure units:	feet	Vertacc measure val:	10
Vert accmeasure units:	feet		
Vertcollection method:	Interpolated from topographic map		
Vert coord refsys:	NGVD29	Countrycode:	US
Aquifername:	Not Reported		
Formation type:	Not Reported		
Aquifer type:	Not Reported		
Construction date:	19760706	Welldepth:	53
Welldepth units:	ft	Wellholedepth:	53
Wellholedepth units:	ft		

Ground-water levels, Number of Measurements: 1

Date	Feet below Surface	Feet to Sealevel
1976-07-06	21	

Map ID:	132		
Org. Identifier:	USGS-WA	Site ID:	USGS40001231649
Formal name:	USGS Washington Water Science Center		
Monloc Identifier:	USGS-464926119553221		
Monloc name:	15N/23E-03B01 MW-SU-096		
Monloc type:	Well		
Monloc desc:	Not Reported		
Huc code:	17020010	Drainagearea value:	Not Reported
Drainagearea Units:	Not Reported	Contrib drainagearea:	Not Reported
Contrib drainagearea units:	Not Reported	Latitude:	46.8237432
Longitude:	-119.9267148	Sourcemap scale:	Not Reported
Horiz Acc measure:	5	Horiz Acc measure units:	seconds
Horiz Collection method:	Interpolated from map		
Horiz coord refsys:	NAD83	Vert measure val:	9999.99
Vert measure units:	feet	Vertacc measure val:	999
Vert accmeasure units:	feet		
Vertcollection method:	Unknown		
Vert coord refsys:	NGVD29	Countrycode:	US
Aquifername:	Columbia Plateau basin-fill aquifers		
Formation type:	Unclassified Overburden		
Aquifer type:	Unconfined single aquifer		
Construction date:	Not Reported	Welldepth:	69
Welldepth units:	ft	Wellholedepth:	70
Wellholedepth units:	ft		

Ground-water levels, Number of Measurements: 1

Date	Feet below Surface	Feet to Sealevel
1989-10-18	28	

Map ID:	132		
Org. Identifier:	USGS-WA	Site ID:	USGS40001231650
Formal name:	USGS Washington Water Science Center		
Monloc Identifier:	USGS-464926119553222		
Monloc name:	15N/23E-03B02		
Monloc type:	Well		
Monloc desc:	Not Reported		
Huc code:	17020010	Drainagearea value:	Not Reported
Drainagearea Units:	Not Reported	Contrib drainagearea:	Not Reported
Contrib drainagearea units:	Not Reported	Latitude:	46.8237432
Longitude:	-119.9267148	Sourcemap scale:	Not Reported
Horiz Acc measure:	5	Horiz Acc measure units:	seconds
Horiz Collection method:	Interpolated from map		
Horiz coord refsys:	NAD83	Vert measure val:	9999.99
Vert measure units:	feet	Vertacc measure val:	999
Vert accmeasure units:	feet		
Vertcollection method:	Unknown		
Vert coord refsys:	NGVD29	Countrycode:	US
Aquifername:	Not Reported		
Formation type:	Not Reported		
Aquifer type:	Not Reported		
Construction date:	Not Reported	Welldepth:	200
Welldepth units:	ft	Wellholedepth:	Not Reported
Wellholedepth units:	Not Reported		

Ground-water levels, Number of Measurements: 0

Map ID:	133		
Org. Identifier:	USGS-WA	Site ID:	USGS40001231514
Formal name:	USGS Washington Water Science Center		
Monloc Identifier:	USGS-464914119551801		
Monloc name:	15N/23E-03H01		
Monloc type:	Well		
Monloc desc:	Not Reported		
Huc code:	17020015	Drainagearea value:	Not Reported
Drainagearea Units:	Not Reported	Contrib drainagearea:	Not Reported
Contrib drainagearea units:	Not Reported	Latitude:	46.8204099
Longitude:	-119.9228257	Sourcemap scale:	24000
Horiz Acc measure:	5	Horiz Acc measure units:	seconds
Horiz Collection method:	Interpolated from map		
Horiz coord refsys:	NAD83	Vert measure val:	9999.99
Vert measure units:	feet	Vertacc measure val:	999
Vert accmeasure units:	feet		
Vertcollection method:	Unknown		
Vert coord refsys:	NGVD29	Countrycode:	US
Aquifername:	Not Reported		
Formation type:	Not Reported		
Aquifer type:	Not Reported		
Construction date:	18010101	Welldepth:	84
Welldepth units:	ft	Wellholedepth:	84
Wellholedepth units:	ft		

Ground-water levels, Number of Measurements: 0

GEOCHECK VERSION 2.1
STATE DATABASE WELL INFORMATION

Map ID:	133		
Org. Identifier:	USGS-WA	Site ID:	USGS40001231499
Formal name:	USGS Washington Water Science Center		
Monloc Identifier:	USGS-464913119551321		
Monloc name:	15N/23E-03H03		
Monloc type:	Well		
Monloc desc:	Not Reported		
Huc code:	17020015	Drainagearea value:	Not Reported
Drainagearea Units:	Not Reported	Contrib drainagearea:	Not Reported
Contrib drainagearea units:	Not Reported	Latitude:	46.8201322
Longitude:	-119.9214367	Sourcemap scale:	Not Reported
Horiz Acc measure:	5	Horiz Acc measure units:	seconds
Horiz Collection method:	Interpolated from map		
Horiz coord refsys:	NAD83	Vert measure val:	9999.99
Vert measure units:	feet	Vertacc measure val:	999
Vert accmeasure units:	feet		
Vertcollection method:	Unknown		
Vert coord refsys:	NGVD29	Countrycode:	US
Aquifername:	Not Reported		
Formation type:	Not Reported		
Aquifer type:	Not Reported		
Construction date:	Not Reported	Welldepth:	113
Welldepth units:	ft	Wellholedepth:	Not Reported
Wellholedepth units:	Not Reported		

Ground-water levels, Number of Measurements: 0

Map ID:	134		
Org. Identifier:	USGS-WA	Site ID:	USGS40001231217
Formal name:	USGS Washington Water Science Center		
Monloc Identifier:	USGS-464844119551701		
Monloc name:	15N/23E-03R01		
Monloc type:	Well		
Monloc desc:	Not Reported		
Huc code:	17020015	Drainagearea value:	Not Reported
Drainagearea Units:	Not Reported	Contrib drainagearea:	Not Reported
Contrib drainagearea units:	Not Reported	Latitude:	46.8120766
Longitude:	-119.9225477	Sourcemap scale:	Not Reported
Horiz Acc measure:	10	Horiz Acc measure units:	seconds
Horiz Collection method:	Interpolated from map		
Horiz coord refsys:	NAD83	Vert measure val:	530
Vert measure units:	feet	Vertacc measure val:	20
Vert accmeasure units:	feet		
Vertcollection method:	Interpolated from topographic map		
Vert coord refsys:	NGVD29	Countrycode:	US
Aquifername:	Not Reported		
Formation type:	Pasco Gravels		
Aquifer type:	Not Reported		
Construction date:	19810327	Welldepth:	59
Welldepth units:	ft	Wellholedepth:	59
Wellholedepth units:	ft		

Ground-water levels, Number of Measurements: 1

Date	Feet below Surface	Feet to Sealevel
1981-04-14	33	

Map ID:	135		
Org. Identifier:	USGS-WA	Site ID:	USGS40001230915
Formal name:	USGS Washington Water Science Center		
Monloc Identifier:	USGS-464807119563201		
Monloc name:	15N/23E-09J01		
Monloc type:	Well		
Monloc desc:	Not Reported		
Huc code:	17020010	Drainagearea value:	Not Reported
Drainagearea Units:	Not Reported	Contrib drainagearea:	Not Reported
Contrib drainagearea units:	Not Reported	Latitude:	46.8019444
Longitude:	-119.9422222	Sourcemap scale:	Not Reported
Horiz Acc measure:	5	Horiz Acc measure units:	seconds
Horiz Collection method:	Interpolated from Digital Map		
Horiz coord refsys:	NAD83	Vert measure val:	529
Vert measure units:	feet	Vertacc measure val:	10
Vert accmeasure units:	feet		
Vertcollection method:	Interpolated from digital elevation model (DEM)		
Vert coord refsys:	NAVD88	Countrycode:	US
Aquifername:	Not Reported		
Formation type:	Not Reported		
Aquifer type:	Not Reported		
Construction date:	19920611	Welldepth:	103
Welldepth units:	ft	Wellholedepth:	103
Wellholedepth units:	ft		

Ground-water levels, Number of Measurements: 1

Date	Feet below Surface	Feet to Sealevel
1992-06-11	14	

Map ID:	136		
Org. Identifier:	USGS-WA	Site ID:	USGS40001230914
Formal name:	USGS Washington Water Science Center		
Monloc Identifier:	USGS-464807119555201		
Monloc name:	15N/23E-10L01		
Monloc type:	Well		
Monloc desc:	Not Reported		
Huc code:	17020010	Drainagearea value:	Not Reported
Drainagearea Units:	Not Reported	Contrib drainagearea:	Not Reported
Contrib drainagearea units:	Not Reported	Latitude:	46.8019444
Longitude:	-119.931111	Sourcemap scale:	Not Reported

Horiz Acc measure:	5	Horiz Acc measure units:	seconds
Horiz Collection method:	Interpolated from Digital Map		
Horiz coord refsys:	NAD83	Vert measure val:	504
Vert measure units:	feet	Vertacc measure val:	10
Vert accmeasure units:	feet		
Vertcollection method:	Interpolated from digital elevation model (DEM)		
Vert coord refsys:	NAVD88	Countrycode:	US
Aquifername:	Not Reported		
Formation type:	Not Reported		
Aquifer type:	Not Reported		
Construction date:	19920610	Welldepth:	100
Welldepth units:	ft	Wellholedepth:	100
Wellholedepth units:	ft		

Ground-water levels, Number of Measurements: 1

Date	Feet below Surface	Feet to Sealevel
1992-08-12	30	

Map ID:	137		
Org. Identifier:	USGS-WA	Site ID:	USGS40001230889
Formal name:	USGS Washington Water Science Center		
Monloc Identifier:	USGS-464803120042301		
Monloc name:	15N/22E-09K01		
Monloc type:	Well		
Monloc desc:	Not Reported		
Huc code:	17020010	Drainagearea value:	Not Reported
Drainagearea Units:	Not Reported	Contrib drainagearea:	Not Reported
Contrib drainagearea units:	Not Reported	Latitude:	46.8008333
Longitude:	-120.0730556	Sourcemap scale:	Not Reported
Horiz Acc measure:	5	Horiz Acc measure units:	seconds
Horiz Collection method:	Interpolated from Digital Map		
Horiz coord refsys:	NAD83	Vert measure val:	1530
Vert measure units:	feet	Vertacc measure val:	15
Vert accmeasure units:	feet		
Vertcollection method:	Interpolated from digital elevation model (DEM)		
Vert coord refsys:	NAVD88	Countrycode:	US
Aquifername:	Not Reported		
Formation type:	Not Reported		
Aquifer type:	Not Reported		
Construction date:	19960627	Welldepth:	492
Welldepth units:	ft	Wellholedepth:	492
Wellholedepth units:	ft		

Ground-water levels, Number of Measurements: 3

Date	Feet below Surface	Feet to Sealevel
1996-07-10	204	
Note: The site was being pumped.		
1996-07-10	196	
Note: The site had been pumped recently.		
1996-07-09	196	

GEOCHECK VERSION 2.1
STATE DATABASE WELL INFORMATION

Map ID:	138		
Org. Identifier:	USGS-WA	Site ID:	USGS40001230768
Formal name:	USGS Washington Water Science Center		
Monloc Identifier:	USGS-464744119561101		
Monloc name:	15N/23E-15D01		
Monloc type:	Well		
Monloc desc:	Not Reported		
Huc code:	17020016	Drainagearea value:	Not Reported
Drainagearea Units:	Not Reported	Contrib drainagearea:	Not Reported
Contrib drainagearea units:	Not Reported	Latitude:	46.7954097
Longitude:	-119.9375482	Sourcemap scale:	Not Reported
Horiz Acc measure:	1	Horiz Acc measure units:	seconds
Horiz Collection method:	Interpolated from map		
Horiz coord refsys:	NAD83	Vert measure val:	1120
Vert measure units:	feet	Vertacc measure val:	10
Vert accmeasure units:	feet		
Vertcollection method:	Interpolated from topographic map		
Vert coord refsys:	NGVD29	Countrycode:	US
Aquifername:	Not Reported		
Formation type:	Not Reported		
Aquifer type:	Not Reported		
Construction date:	19440101	Welldepth:	30
Welldepth units:	ft	Wellholedepth:	Not Reported
Wellholedepth units:	Not Reported		

Ground-water levels, Number of Measurements: 1

Date	Feet below Surface	Feet to Sealevel
1944-01-01	15	

Map ID:	141		
Org. Identifier:	USGS-WA	Site ID:	USGS40001230627
Formal name:	USGS Washington Water Science Center		
Monloc Identifier:	USGS-464724119562401		
Monloc name:	15N/23E-16H01		
Monloc type:	Well		
Monloc desc:	Not Reported		
Huc code:	17020016	Drainagearea value:	Not Reported
Drainagearea Units:	Not Reported	Contrib drainagearea:	Not Reported
Contrib drainagearea units:	Not Reported	Latitude:	46.7898541
Longitude:	-119.9411594	Sourcemap scale:	Not Reported
Horiz Acc measure:	5	Horiz Acc measure units:	seconds
Horiz Collection method:	Interpolated from map		
Horiz coord refsys:	NAD83	Vert measure val:	500
Vert measure units:	feet	Vertacc measure val:	10
Vert accmeasure units:	feet		
Vertcollection method:	Interpolated from topographic map		
Vert coord refsys:	NGVD29	Countrycode:	US
Aquifername:	Not Reported		
Formation type:	Pasco Gravels		

Aquifer type:	Not Reported		
Construction date:	19430601	Welldepth:	48
Welldepth units:	ft	Wellholedepth:	Not Reported
Wellholedepth units:	Not Reported		

Ground-water levels, Number of Measurements: 0

Map ID:	143		
Org. Identifier:	USGS-WA	Site ID:	USGS40001230546
Formal name:	USGS Washington Water Science Center		
Monloc Identifier:	USGS-464704119572501		
Monloc name:	15N/23E-16N01		
Monloc type:	Well		
Monloc desc:	Not Reported		
Huc code:	17020016	Drainagearea value:	Not Reported
Drainagearea Units:	Not Reported	Contrib drainagearea:	Not Reported
Contrib drainagearea units:	Not Reported	Latitude:	46.7842983
Longitude:	-119.9581045	Sourcemap scale:	Not Reported
Horiz Acc measure:	1	Horiz Acc measure units:	seconds
Horiz Collection method:	Interpolated from map		
Horiz coord refsys:	NAD83	Vert measure val:	520
Vert measure units:	feet	Vertacc measure val:	20
Vert accmeasure units:	feet		
Vertcollection method:	Interpolated from topographic map		
Vert coord refsys:	NGVD29	Countrycode:	US
Aquifername:	Not Reported		
Formation type:	Not Reported		
Aquifer type:	Not Reported		
Construction date:	19430601	Welldepth:	55
Welldepth units:	ft	Wellholedepth:	Not Reported
Wellholedepth units:	Not Reported		

Ground-water levels, Number of Measurements: 1

Date	Feet below Surface	Feet to Sealevel
1943-06-01	40	

Map ID:	144		
Org. Identifier:	USGS-WA	Site ID:	USGS40001230521
Formal name:	USGS Washington Water Science Center		
Monloc Identifier:	USGS-464700120091801		
Monloc name:	15N/21E-14R01		
Monloc type:	Well		
Monloc desc:	YAKIMA FIRING CENTER		
Huc code:	17020016	Drainagearea value:	Not Reported
Drainagearea Units:	Not Reported	Contrib drainagearea:	Not Reported
Contrib drainagearea units:	Not Reported	Latitude:	46.7832126
Longitude:	-120.154417	Sourcemap scale:	24000

Horiz Acc measure:	.5	Horiz Acc measure units:	seconds
Horiz Collection method:	Global positioning system (GPS), uncorrected		
Horiz coord refsys:	NAD83	Vert measure val:	2790
Vert measure units:	feet	Vertacc measure val:	10
Vert accmeasure units:	feet		
Vertcollection method:	Interpolated from topographic map		
Vert coord refsys:	NGVD29	Countrycode:	US
Aquifername:	Not Reported		
Formation type:	Not Reported		
Aquifer type:	Not Reported		
Construction date:	19880907	Welldepth:	1300
Welldepth units:	ft	Wellholedepth:	1300
Wellholedepth units:	ft		

Ground-water levels, Number of Measurements: 5

Date	Feet below Surface	Feet to Sealevel	Date	Feet below Surface	Feet to Sealevel
2002-03-14	978		1990-03-08	991	
1988-10-14					
Note: The site was being pumped.					
1988-10-14	1005				
1988-10-14	1005				
Note: The site had been pumped recently.					

Map ID:	145		
Org. Identifier:	USGS-WA	Site ID:	USGS40001230219
Formal name:	USGS Washington Water Science Center		
Monloc Identifier:	USGS-464602120164201		
Monloc name:	15N/20E-15R01		
Monloc type:	Well		
Monloc desc:	Not Reported		
Huc code:	17030001	Drainagearea value:	Not Reported
Drainagearea Units:	Not Reported	Contrib drainagearea:	Not Reported
Contrib drainagearea units:	Not Reported	Latitude:	46.7808779
Longitude:	-120.2985049	Sourcemap scale:	24000
Horiz Acc measure:	.5	Horiz Acc measure units:	seconds
Horiz Collection method:	Global positioning system (GPS), uncorrected		
Horiz coord refsys:	NAD83	Vert measure val:	1910
Vert measure units:	feet	Vertacc measure val:	10
Vert accmeasure units:	feet		
Vertcollection method:	Interpolated from topographic map		
Vert coord refsys:	NGVD29	Countrycode:	US
Aquifername:	Not Reported		
Formation type:	Vantage Member of Ellensburg Formation		
Aquifer type:	Not Reported		
Construction date:	19800315	Welldepth:	425
Welldepth units:	ft	Wellholedepth:	425
Wellholedepth units:	ft		

Ground-water levels, Number of Measurements: 19

Date	Feet below Surface	Feet to Sealevel	Date	Feet below Surface	Feet to Sealevel
2002-03-14	82.7		1991-03-22	72.0	
1990-03-08	72.2		1989-12-01	76.0	

Ground-water levels, continued.

Date	Feet below Surface	Feet to Sealevel
1988-11-03	75.7	
1987-11-20	75.2	
1986-10-27	71.9	
1985-09-30	77.3	
1985-03-25	77.0	
1983-08-31	81.8	
1980-10-31	93	
	Note: The site had been pumped recently.	
1980-10-30	97	
	Note: The site was being pumped.	
1980-10-30	93	
1988-03-29	72.2	
1987-04-09	73.8	
1986-04-18	72.5	
1985-03-28	75.6	
1984-03-05	78.7	
1983-02-08	83.4	

Map ID:	147		
Org. Identifier:	USGS-WA	Site ID:	USGS40001230433
Formal name:	USGS Washington Water Science Center		
Monloc Identifier:	USGS-464640120114301		
Monloc name:	15N/19E-21A01		
Monloc type:	Well		
Monloc desc:	Not Reported		
Huc code:	17030001	Drainagearea value:	Not Reported
Drainagearea Units:	Not Reported	Contrib drainagearea:	Not Reported
Contrib drainagearea units:	Not Reported	Latitude:	46.7777778
Longitude:	-120.1952778	Sourcemap scale:	Not Reported
Horiz Acc measure:	5	Horiz Acc measure units:	seconds
Horiz Collection method:	Interpolated from Digital Map		
Horiz coord refsys:	NAD83	Vert measure val:	2600
Vert measure units:	feet	Vertacc measure val:	25
Vert accmeasure units:	feet		
Vertcollection method:	Interpolated from digital elevation model (DEM)		
Vert coord refsys:	NAVD88	Countrycode:	US
Aquifername:	Not Reported		
Formation type:	Not Reported		
Aquifer type:	Not Reported		
Construction date:	19810227	Welldepth:	217
Welldepth units:	ft	Wellholedepth:	217
Wellholedepth units:	ft		

Ground-water levels, Number of Measurements: 1

Date	Feet below Surface	Feet to Sealevel
1981-03-06	95	

Map ID: 148

GEOCHECK VERSION 2.1
STATE DATABASE WELL INFORMATION

Org. Identifier:	USGS-WA	Site ID:	USGS40001230431
Formal name:	USGS Washington Water Science Center		
Monloc Identifier:	USGS-464640119553001		
Monloc name:	15N/23E-22G01		
Monloc type:	Well		
Monloc desc:	Not Reported		
Huc code:	17020016	Drainagearea value:	Not Reported
Drainagearea Units:	Not Reported	Contrib drainagearea:	Not Reported
Contrib drainagearea units:	Not Reported	Latitude:	46.777632
Longitude:	-119.9261585	Sourcemap scale:	24000
Horiz Acc measure:	1	Horiz Acc measure units:	seconds
Horiz Collection method:	Interpolated from map		
Horiz coord refsys:	NAD83	Vert measure val:	500
Vert measure units:	feet	Vertacc measure val:	10
Vert accmeasure units:	feet		
Vertcollection method:	Interpolated from topographic map		
Vert coord refsys:	NGVD29	Countrycode:	US
Aquifername:	Not Reported		
Formation type:	Pasco Gravels		
Aquifer type:	Not Reported		
Construction date:	19670131	Welldepth:	80
Welldepth units:	ft	Wellholedepth:	Not Reported
Wellholedepth units:	Not Reported		

Ground-water levels, Number of Measurements: 1

Date	Feet below Surface	Feet to Sealevel
1967-01-31	30	

Map ID:	149		
Org. Identifier:	USGS-WA	Site ID:	USGS40001230432
Formal name:	USGS Washington Water Science Center		
Monloc Identifier:	USGS-464640120065801		
Monloc name:	15N/22E-19B02		
Monloc type:	Well		
Monloc desc:	Not Reported		
Huc code:	17020016	Drainagearea value:	Not Reported
Drainagearea Units:	Not Reported	Contrib drainagearea:	Not Reported
Contrib drainagearea units:	Not Reported	Latitude:	46.7776297
Longitude:	-120.1172768	Sourcemap scale:	Not Reported
Horiz Acc measure:	5	Horiz Acc measure units:	seconds
Horiz Collection method:	Interpolated from Digital Map		
Horiz coord refsys:	NAD83	Vert measure val:	2100
Vert measure units:	feet	Vertacc measure val:	5
Vert accmeasure units:	feet		
Vertcollection method:	Interpolated from digital elevation model (DEM)		
Vert coord refsys:	NGVD29	Countrycode:	US
Aquifername:	Not Reported		
Formation type:	Not Reported		
Aquifer type:	Not Reported		
Construction date:	19861201	Welldepth:	921
Welldepth units:	ft	Wellholedepth:	925
Wellholedepth units:	ft		

Ground-water levels, Number of Measurements: 1

Date	Feet below Surface	Feet to Sealevel
1987-03-01	671	

Map ID:	150		
Org. Identifier:	USGS-WA	Site ID:	USGS40001230426
Formal name:	USGS Washington Water Science Center		
Monloc Identifier:	USGS-464639119564001		
Monloc name:	15N/23E-21G01		
Monloc type:	Well		
Monloc desc:	Not Reported		
Huc code:	17020016	Drainagearea value:	Not Reported
Drainagearea Units:	Not Reported	Contrib drainagearea:	Not Reported
Contrib drainagearea units:	Not Reported	Latitude:	46.777354
Longitude:	-119.9456038	Sourcemap scale:	Not Reported
Horiz Acc measure:	1	Horiz Acc measure units:	seconds
Horiz Collection method:	Interpolated from map		
Horiz coord refsys:	NAD83	Vert measure val:	500
Vert measure units:	feet	Vertacc measure val:	10
Vert accmeasure units:	feet		
Vertcollection method:	Interpolated from topographic map		
Vert coord refsys:	NGVD29	Countrycode:	US
Aquifername:	Not Reported		
Formation type:	Not Reported		
Aquifer type:	Not Reported		
Construction date:	19430601	Welldepth:	25
Welldepth units:	ft	Wellholedepth:	Not Reported
Wellholedepth units:	Not Reported		

Ground-water levels, Number of Measurements: 0

Map ID:	151		
Org. Identifier:	USGS-WA	Site ID:	USGS40001211527
Formal name:	USGS Washington Water Science Center		
Monloc Identifier:	USGS-460021120002101		
Monloc name:	15N/19E-21H01		
Monloc type:	Well		
Monloc desc:	MAHRE WELL		
Huc code:	17030001	Drainagearea value:	Not Reported
Drainagearea Units:	Not Reported	Contrib drainagearea:	Not Reported
Contrib drainagearea units:	Not Reported	Latitude:	46.7754046
Longitude:	-120.4472877	Sourcemap scale:	24000
Horiz Acc measure:	5	Horiz Acc measure units:	seconds
Horiz Collection method:	Interpolated from map		
Horiz coord refsys:	NAD83	Vert measure val:	9999.99
Vert measure units:	feet	Vertacc measure val:	999
Vert accmeasure units:	feet		
Vertcollection method:	Unknown		
Vert coord refsys:	NGVD29	Countrycode:	US
Aquifername:	Not Reported		
Formation type:	Not Reported		

Aquifer type:	Not Reported		
Construction date:	Not Reported	Welldepth:	210
Welldepth units:	ft	Wellholedepth:	Not Reported
Wellholedepth units:	Not Reported		

Ground-water levels, Number of Measurements: 1

Date	Feet below Surface	Feet to Sealevel
1987-07-15	180	

Map ID:	152		
Org. Identifier:	USGS-WA	Site ID:	USGS40001230366
Formal name:	USGS Washington Water Science Center		
Monloc Identifier:	USGS-464628120254901		
Monloc name:	15N/19E-22F01		
Monloc type:	Well		
Monloc desc:	Not Reported		
Huc code:	17030001	Drainagearea value:	Not Reported
Drainagearea Units:	Not Reported	Contrib drainagearea:	Not Reported
Contrib drainagearea units:	Not Reported	Latitude:	46.7742936
Longitude:	-120.4314538	Sourcemap scale:	24000
Horiz Acc measure:	5	Horiz Acc measure units:	seconds
Horiz Collection method:	Interpolated from map		
Horiz coord refsys:	NAD83	Vert measure val:	1480
Vert measure units:	feet	Vertacc measure val:	20
Vert accmeasure units:	feet		
Vertcollection method:	Interpolated from topographic map		
Vert coord refsys:	NGVD29	Countrycode:	US
Aquifername:	Not Reported		
Formation type:	Not Reported		
Aquifer type:	Not Reported		
Construction date:	19790601	Welldepth:	318
Welldepth units:	ft	Wellholedepth:	318
Wellholedepth units:	ft		

Ground-water levels, Number of Measurements: 1

Date	Feet below Surface	Feet to Sealevel
1979-06-11	-30	

Map ID:	153		
Org. Identifier:	USGS-WA	Site ID:	USGS40001230297
Formal name:	USGS Washington Water Science Center		
Monloc Identifier:	USGS-464617120260601		
Monloc name:	15N/19E-22L02		
Monloc type:	Well		
Monloc desc:	08/23/2000 NO ACCESS FOR WATER LEVEL MEASUREMENT		
Huc code:	17030001	Drainagearea value:	Not Reported
Drainagearea Units:	Not Reported	Contrib drainagearea:	Not Reported
Contrib drainagearea units:	Not Reported	Latitude:	46.7714742
Longitude:	-120.4363012	Sourcemap scale:	24000

Horiz Acc measure:	.5	Horiz Acc measure units:	seconds
Horiz Collection method:	Global positioning system (GPS), uncorrected		
Horiz coord refsys:	NAD83	Vert measure val:	1420
Vert measure units:	feet	Vertacc measure val:	10
Vert accmeasure units:	feet		
Vertcollection method:	Interpolated from topographic map		
Vert coord refsys:	NGVD29	Countrycode:	US
Aquifername:	Not Reported		
Formation type:	Not Reported		
Aquifer type:	Not Reported		
Construction date:	19790516	Welldepth:	204
Welldepth units:	ft	Wellholedepth:	204
Wellholedepth units:	ft		

Ground-water levels, Number of Measurements: 1

Date	Feet below Surface	Feet to Sealevel
1979-05-16	123	

Map ID:	153		
Org. Identifier:	USGS-WA	Site ID:	USGS40001230282
Formal name:	USGS Washington Water Science Center		
Monloc Identifier:	USGS-464614120261001		
Monloc name:	15N/19E-22L01		
Monloc type:	Well		
Monloc desc:	Not Reported		
Huc code:	17030001	Drainagearea value:	Not Reported
Drainagearea Units:	Not Reported	Contrib drainagearea:	Not Reported
Contrib drainagearea units:	Not Reported	Latitude:	46.7704047
Longitude:	-120.4372873	Sourcemap scale:	24000
Horiz Acc measure:	5	Horiz Acc measure units:	seconds
Horiz Collection method:	Interpolated from map		
Horiz coord refsys:	NAD83	Vert measure val:	1390
Vert measure units:	feet	Vertacc measure val:	10
Vert accmeasure units:	feet		
Vertcollection method:	Interpolated from topographic map		
Vert coord refsys:	NGVD29	Countrycode:	US
Aquifername:	Not Reported		
Formation type:	Wanapum Basalt Formation		
Aquifer type:	Not Reported		
Construction date:	19771018	Welldepth:	602
Welldepth units:	ft	Wellholedepth:	602
Wellholedepth units:	ft		

Ground-water levels, Number of Measurements: 509

Date	Feet below Surface	Feet to Sealevel	Date	Feet below Surface	Feet to Sealevel
1987-04-20	-71.3		1987-04-15	-71.0	
1987-04-10	-71.1		1987-04-05	-71.4	
1987-03-31	-70.7		1987-03-26	-70.1	
1987-03-25	-71.1		1987-03-20	-71.1	
1987-03-15	-71.2		1987-03-10	-71.2	
1987-03-05	-71.4		1987-02-28	-70.6	
1987-02-25	-70.6		1987-02-20	-70.9	

Ground-water levels, continued.

Date	Feet below Surface	Feet to Sealevel
1987-02-15	-71.0	
1987-02-05	-70.9	
1987-01-25	-70.6	
1987-01-15	-69.5	
1987-01-05	-70.9	
1986-12-25	-70.4	
1986-12-15	-70.7	
1986-12-05	-70.9	
1986-11-25	-71.0	
1986-11-15	-70.7	
1986-11-05	-71.6	
1986-10-25	-71.8	
1986-10-15	-71.6	
1986-10-05	-71.6	
1986-09-25	-71.6	
1986-09-15	-71.4	
1986-09-05	-71.6	
1986-08-25	-71.4	
1986-08-15	-71.3	
1986-08-05	-71.2	
1986-07-25	-70.9	
1986-07-15	-70.7	
1986-07-05	-70.4	
1986-06-25	-70.5	
1986-06-15	-70.4	
1986-06-05	-70.2	
1986-05-25	-69.9	
1986-05-15	-69.3	
1986-05-05	-69.2	
1986-04-25	-69.0	
1986-04-15	-69.0	
1986-04-05	-68.7	
1986-03-25	-68.3	
1986-03-15	-68.1	
1986-03-05	-68.0	
1986-02-25	-68.2	
1986-02-15	-67.9	
1986-02-05	-67.7	
1986-01-25	-67.0	
1986-01-15	-67.6	
1986-01-05	-67.6	
1985-12-25	-67.1	
1985-12-15	-67.0	
1985-12-05	-67.6	
1985-11-25	-67.0	
1985-11-15	-68.5	
1985-11-05	-68.9	
1985-10-25	-69.4	
1985-10-15	-69.5	
1985-10-05	-69.6	
1985-09-25	-69.7	
1985-09-16	-73.3	
1985-09-10	-69.8	
1985-08-31	-69.8	
1985-08-20	-69.9	
1987-02-10	-70.9	
1987-01-31	-71.4	
1987-01-20	-70.0	
1987-01-10	-70.4	
1986-12-31	-70.6	
1986-12-20	-70.7	
1986-12-10	-70.1	
1986-11-30	-70.7	
1986-11-20	-71.7	
1986-11-10	-70.4	
1986-10-31	-71.4	
1986-10-20	-71.7	
1986-10-10	-71.7	
1986-09-30	-71.4	
1986-09-20	-71.5	
1986-09-10	-71.6	
1986-08-31	-71.4	
1986-08-20	-71.3	
1986-08-10	-71.3	
1986-07-31	-71.0	
1986-07-20	-70.7	
1986-07-10	-70.6	
1986-06-30	-70.5	
1986-06-20	-70.3	
1986-06-10	-70.2	
1986-05-31	-70.0	
1986-05-20	-69.7	
1986-05-10	-69.2	
1986-04-30	-69.0	
1986-04-20	-69.1	
1986-04-10	-68.9	
1986-03-31	-68.5	
1986-03-20	-68.6	
1986-03-10	-68.2	
1986-02-28	-67.9	
1986-02-20	-67.1	
1986-02-10	-67.4	
1986-01-31	-67.7	
1986-01-20	-67.7	
1986-01-10	-67.7	
1985-12-31	-67.2	
1985-12-20	-67.2	
1985-12-10	-67.1	
1985-11-30	-67.1	
1985-11-20	-67.6	
1985-11-10	-68.4	
1985-10-31	-69.0	
1985-10-20	-69.6	
1985-10-10	-69.4	
1985-09-30	-69.4	
1985-09-20	-69.6	
1985-09-15	-69.7	
1985-09-05	-70.1	
1985-08-25	-69.9	
1985-08-15	-70.0	

Ground-water levels, continued.

Date	Feet below Surface	Feet to Sealevel
1985-08-10	-69.9	
1985-07-31	-70.0	
1985-07-20	-69.9	
1985-07-10	-70.0	
1985-06-30	-69.8	
1985-06-20	-70.0	
1985-06-10	-69.7	
1985-05-31	-69.9	
1985-05-20	-69.9	
1985-05-10	-69.6	
1985-04-30	-69.4	
1985-04-20	-69.2	
1985-04-10	-69.6	
1985-03-31	-68.8	
1985-03-20	-68.4	
1985-03-14	-68.7	
1985-03-05	-68.5	
1985-02-25	-68.5	
1985-02-15	-68.4	
1985-02-05	-67.6	
1985-01-25	-68.6	
1985-01-15	-68.6	
1985-01-05	-68.8	
1984-12-25	-69.4	
1984-12-15	-69.4	
1984-12-05	-68.5	
1984-11-25	-69.9	
1984-11-15	-69.7	
1984-11-05	-70.2	
1984-10-25	-71.1	
1984-10-15	-70.7	
1984-10-05	-71.1	
1984-09-25	-71.1	
1984-09-15	-71.7	
1984-09-05	-71.8	
1984-08-25	-71.8	
1984-08-15	-71.9	
1984-08-05	-72.0	
1984-07-25	-71.9	
1984-07-15	-71.8	
1984-07-05	-71.9	
1984-06-25	-71.8	
1984-06-15	-71.7	
1984-06-05	-71.8	
1984-05-25	-71.3	
1984-05-15	-71.4	
1984-05-05	-71.1	
1984-04-25	-71.0	
1984-04-15	-71.1	
1984-04-05	-70.8	
1984-03-25	-70.5	
1984-03-15	-70.5	
1984-03-05	-70.1	
1984-02-25	-69.6	
1984-02-15	-69.9	

Date	Feet below Surface	Feet to Sealevel
1985-08-05	-69.9	
1985-07-25	-69.9	
1985-07-15	-70.0	
1985-07-05	-70.0	
1985-06-25	-69.9	
1985-06-15	-69.8	
1985-06-05	-69.8	
1985-05-25	-70.0	
1985-05-15	-69.5	
1985-05-05	-69.5	
1985-04-25	-69.1	
1985-04-15	-69.7	
1985-04-05	-69.3	
1985-03-25	-68.7	
1985-03-15	-70.2	
1985-03-10	-68.7	
1985-02-28	-68.7	
1985-02-20	-68.6	
1985-02-10	-68.7	
1985-01-31	-68.3	
1985-01-20	-68.7	
1985-01-10	-68.5	
1984-12-31	-68.8	
1984-12-20	-68.1	
1984-12-10	-68.9	
1984-11-30	-68.9	
1984-11-20	-70.2	
1984-11-10	-70.4	
1984-10-31	-69.4	
1984-10-20	-70.5	
1984-10-10	-71.5	
1984-09-30	-71.3	
1984-09-20	-71.7	
1984-09-10	-71.7	
1984-08-31	-71.8	
1984-08-20	-71.8	
1984-08-10	-71.9	
1984-07-31	-71.9	
1984-07-20	-72.0	
1984-07-10	-71.9	
1984-06-30	-71.8	
1984-06-20	-71.6	
1984-06-10	-71.8	
1984-05-31	-71.7	
1984-05-20	-71.4	
1984-05-10	-71.4	
1984-04-30	-71.2	
1984-04-20	-70.9	
1984-04-10	-70.6	
1984-03-31	-70.9	
1984-03-20	-70.6	
1984-03-10	-70.3	
1984-03-01	-69.9	
1984-02-20	-69.8	
1984-02-10	-69.6	

Ground-water levels, continued.

Date	Feet below Surface	Feet to Sealevel
1984-02-05	-68.9	
1984-01-25	-69.5	
1984-01-15	-68.2	
1984-01-05	-69.7	
1983-12-25	-69.5	
1983-12-15	-70.5	
1983-12-05	-70.5	
1983-11-25	-70.3	
1983-11-15	-70.9	
1983-11-05	-70.9	
1983-10-25	-71.0	
1983-10-15	-71.2	
1983-10-05	-71.6	
1983-09-25	-71.9	
1983-09-15	-72.1	
1983-09-05	-72.2	
1983-08-25	-72.4	
1983-08-15	-72.5	
1983-08-05	-72.6	
1983-07-21	-72.9	
1983-07-15	-72.9	
1983-07-05	-73.1	
1983-06-25	-73.1	
1983-06-15	-73.1	
1983-06-05	-73.1	
1983-05-25	-73.0	
1983-05-15	-72.3	
1983-05-05	-72.1	
1983-04-25	-71.4	
1983-04-15	-70.8	
1983-04-05	-70.0	
1983-03-25	-68.8	
1983-03-14	-67.7	
1983-03-05	-67.0	
1983-02-25	-66.5	
1983-02-15	-65.8	
1983-02-05	-64.9	
1983-01-25	-64.6	
1983-01-15	-63.9	
1983-01-05	-63.4	
1982-12-20	-62.5	
1982-12-10	-61.1	
1982-11-30	-60.4	
1982-11-20	-58.7	
1982-11-10	-57.6	
1982-10-31	-56.8	
1982-10-20	-55.3	
1982-10-10	-53.6	
1982-08-10	-67.9	
1982-06-05	-67.7	
1982-05-05	-67.5	
1982-04-25	-67.4	
1982-04-15	-66.8	
1982-04-05	-66.7	
1982-03-25	-66.6	

Date	Feet below Surface	Feet to Sealevel
1984-01-31	-69.2	
1984-01-20	-68.6	
1984-01-09	-69.4	
1983-12-31	-69.0	
1983-12-20	-70.0	
1983-12-10	-70.5	
1983-11-30	-70.5	
1983-11-20	-70.9	
1983-11-10	-71.1	
1983-10-31	-71.4	
1983-10-20	-71.3	
1983-10-10	-71.4	
1983-09-30	-71.7	
1983-09-20	-71.4	
1983-09-10	-72.0	
1983-08-31	-72.3	
1983-08-20	-72.5	
1983-08-10	-72.7	
1983-07-31	-72.8	
1983-07-20	-72.8	
1983-07-10	-72.8	
1983-06-30	-73.1	
1983-06-20	-73.1	
1983-06-10	-73.2	
1983-05-31	-73.4	
1983-05-20	-72.7	
1983-05-10	-72.0	
1983-04-30	-71.9	
1983-04-20	-71.4	
1983-04-10	-70.1	
1983-03-31	-69.3	
1983-03-20	-68.4	
1983-03-10	-67.7	
1983-02-28	-66.8	
1983-02-20	-66.2	
1983-02-10	-65.3	
1983-01-31	-64.8	
1983-01-20	-64.3	
1983-01-10	-63.7	
1982-12-31	-62.6	
1982-12-15	-62.3	
1982-12-05	-60.6	
1982-11-25	-59.8	
1982-11-14	-58.0	
1982-11-05	-57.3	
1982-10-25	-56.3	
1982-10-15	-54.7	
1982-10-06	-52.6	
1982-06-09	-67.8	
1982-05-10	-67.2	
1982-04-30	-67.7	
1982-04-20	-66.9	
1982-04-10	-67.1	
1982-03-31	-66.6	
1982-03-20	-65.6	

Ground-water levels, continued.

Date	Feet below Surface	Feet to Sealevel	Date	Feet below Surface	Feet to Sealevel
1982-03-15	-65.8		1982-03-10	-66.0	
1982-03-05	-65.5		1982-02-28	-65.5	
1982-02-25	-65.3		1982-02-20	-65.9	
1982-02-15	-66.0		1982-01-31	-65.4	
1982-01-25	-65.5		1982-01-20	-65.3	
1982-01-16	-65.3		1981-12-26	-65.6	
1981-12-19	-66.0		1981-12-16	-68.0	
1981-12-15	-65.8		1981-12-10	-66.1	
1981-12-05	-66.5		1981-11-30	-65.9	
1981-11-25	-66.4		1981-11-20	-66.7	
1981-11-15	-66.7		1981-11-10	-66.5	
1981-11-05	-66.6		1981-10-30	-66.3	
1981-10-25	-66.8		1981-10-22	-67.0	
1981-09-20	-65.6		1981-09-15	-65.1	
1981-09-10	-65.3		1981-09-05	-64.4	
1981-08-30	-64.5		1981-08-26	-64.2	
1981-08-25	-66.0		1981-07-28	-65.0	
1981-07-25	-64.9		1981-07-20	-65.1	
1981-07-15	-64.5		1981-07-10	-64.2	
1981-07-05	-63.4				
1981-06-30	-63.8				
Note: A nearby site that taps the same aquifer had been flowing recently.					
1981-06-25	-64.5				
Note: A nearby site that taps the same aquifer had been flowing recently.					
1981-06-20	-63.9				
Note: A nearby site that taps the same aquifer had been flowing recently.					
1981-06-15	-63.7				
Note: A nearby site that taps the same aquifer had been flowing recently.					
1981-06-10	-65.0		1981-06-05	-64.5	
1981-06-02	-67.0				
1981-05-30	-63.9				
Note: A nearby site that taps the same aquifer had been flowing recently.					
1981-05-25	-63.6				
Note: A nearby site that taps the same aquifer had been flowing recently.					
1981-05-20	-64.1				
Note: A nearby site that taps the same aquifer had been flowing recently.					
1981-05-15	-65.9		1981-05-12	-66.0	
1981-04-25	-64.1		1981-04-20	-65.3	
1981-04-15	-65.9		1981-04-10	-65.2	
1981-04-05	-66.6		1981-03-30	-66.5	
1981-03-25	-67.0		1981-03-21	-66.8	
1981-03-17	-68.0		1981-02-09	-66.0	
1981-02-05	-65.5		1981-01-30	-65.6	
1981-01-25	-65.5		1981-01-20	-65.3	
1981-01-15	-64.9		1981-01-10	-65.0	
1981-01-05	-64.9		1980-12-30	-64.8	
1980-12-25	-65.1		1980-12-20	-64.1	
1980-12-18	-65.0		1980-12-15	-63.7	
1980-12-10	-63.4		1980-12-05	-63.0	
1980-11-30	-62.9		1980-11-25	-62.1	
1980-11-20	-62.6		1980-11-15	-61.6	
1980-11-10	-61.7		1980-11-05	-61.5	
1980-10-30	-61.1		1980-10-25	-60.9	
1980-10-20	-60.4		1980-10-15	-59.1	
1980-10-10	-58.9		1980-10-05	-58.0	

Ground-water levels, continued.

Date	Feet below Surface	Feet to Sealevel
1980-09-30	-57.2	
1980-09-20	-55.2	
1980-09-15	-53.2	
	Note: A nearby site that taps the same aquifer had been flowing recently.	
1980-09-10	-48.8	
	Note: A nearby site that taps the same aquifer had been flowing recently.	
1980-09-05	-53.5	
	Note: A nearby site that taps the same aquifer had been flowing recently.	
1980-08-30	-48.9	
	Note: A nearby site that taps the same aquifer had been flowing recently.	
1980-08-25	-53.8	
	Note: A nearby site that taps the same aquifer had been flowing recently.	
1980-08-20	-51.0	
	Note: A nearby site that taps the same aquifer had been flowing recently.	
1980-08-15	-53.2	
	Note: A nearby site that taps the same aquifer had been flowing recently.	
1980-08-10	-48.9	
	Note: A nearby site that taps the same aquifer had been flowing recently.	
1980-08-05	-51.9	
	Note: A nearby site that taps the same aquifer had been flowing recently.	
1980-07-30	-55.0	
	Note: A nearby site that taps the same aquifer had been flowing recently.	
1980-07-25	-50.6	
	Note: A nearby site that taps the same aquifer had been flowing recently.	
1980-07-20	-59.2	
	Note: A nearby site that taps the same aquifer had been flowing recently.	
1980-07-15	-59.0	
	Note: A nearby site that taps the same aquifer had been flowing recently.	
1980-07-10	-59.9	
	Note: A nearby site that taps the same aquifer had been flowing recently.	
1980-07-05	-59.3	
	Note: A nearby site that taps the same aquifer had been flowing recently.	
1980-06-30	-58.9	
	Note: A nearby site that taps the same aquifer had been flowing recently.	
1980-06-25	-57.8	
	Note: A nearby site that taps the same aquifer had been flowing recently.	
1980-06-20	-53.3	
	Note: A nearby site that taps the same aquifer had been flowing recently.	
1980-06-19	-59.0	
1980-06-15	-56.5	
	Note: A nearby site that taps the same aquifer had been flowing recently.	
1980-06-10	-58.0	
	Note: A nearby site that taps the same aquifer had been flowing recently.	
1980-06-05	-57.5	
	Note: A nearby site that taps the same aquifer had been flowing recently.	
1980-05-30	-58.5	
	Note: A nearby site that taps the same aquifer had been flowing recently.	
1980-05-25	-56.4	
	Note: A nearby site that taps the same aquifer had been flowing recently.	
1980-05-20	-56.5	
	Note: A nearby site that taps the same aquifer had been flowing recently.	
1980-05-15	-57.2	
	Note: A nearby site that taps the same aquifer had been flowing recently.	
1980-05-10	-54.9	
	Note: A nearby site that taps the same aquifer had been flowing recently.	
1980-09-25	-56.3	

Ground-water levels, continued.

Date	Feet below Surface	Feet to Sealevel
1980-05-05	-56.4	
Note: A nearby site that taps the same aquifer had been flowing recently.		
1980-04-30	-58.9	
Note: A nearby site that taps the same aquifer had been flowing recently.		
1980-04-25	-58.7	
Note: A nearby site that taps the same aquifer had been flowing recently.		
1980-04-21	-60.0	
1980-04-20	-58.0	
Note: A nearby site that taps the same aquifer had been flowing recently.		
1980-04-15	-55.8	
Note: A nearby site that taps the same aquifer had been flowing recently.		
1980-04-10	-54.7	
Note: A nearby site that taps the same aquifer had been flowing recently.		
1980-04-05	-52.1	
Note: A nearby site that taps the same aquifer had been flowing recently.		
1980-03-30	-54.8	
1980-03-25	-54.8	
Note: A nearby site that taps the same aquifer had been flowing recently.		
1980-03-20	-56.5	
Note: A nearby site that taps the same aquifer had been flowing recently.		
1980-03-15	-54.6	
Note: A nearby site that taps the same aquifer had been flowing recently.		
1980-03-10	-56.2	
Note: A nearby site that taps the same aquifer had been flowing recently.		
1980-03-05	-63.7	
Note: A nearby site that taps the same aquifer had been flowing recently.		
1980-02-25	-66.1	
1980-02-20	-66.3	
1980-02-15	-65.3	
1980-02-10	-66.1	
1980-02-05	-66.0	
1980-01-25	-65.3	
1980-01-20	-64.6	
1980-01-15	-65.2	
1980-01-10	-65.0	
1980-01-05	-65.7	
1979-12-30	-65.6	
1979-12-25	-65.2	
1979-12-20	-65.5	
1979-12-15	-65.3	
1979-12-10	-65.2	
1979-12-05	-65.1	
1979-12-04	-66.0	
1979-11-30	-64.8	
1979-11-25	-64.8	
1979-11-20	-64.4	
1979-11-15	-64.5	
1979-11-10	-64.6	
1979-11-05	-64.8	
1979-10-30	-64.6	
1979-10-26	-64.6	
1979-10-03	-65.0	
1979-10-01	-67.4	
1979-09-20	-65.7	
1979-08-30	-64.3	
Note: A nearby site that taps the same aquifer had been flowing recently.		
1979-08-25	-63.9	
Note: A nearby site that taps the same aquifer had been flowing recently.		
1979-08-20	-61.7	
Note: A nearby site that taps the same aquifer had been flowing recently.		
1979-08-15	-61.7	
Note: A nearby site that taps the same aquifer had been flowing recently.		
1979-08-10	-62.6	
Note: A nearby site that taps the same aquifer had been flowing recently.		
1977-11-03	-39.0	

GEOCHECK VERSION 2.1
STATE DATABASE WELL INFORMATION

Map ID:	154		
Org. Identifier:	USGS-WA	Site ID:	USGS40001230271
Formal name:	USGS Washington Water Science Center		
Monloc Identifier:	USGS-464611119590301		
Monloc name:	15N/23E-19R01		
Monloc type:	Well		
Monloc desc:	Not Reported		
Huc code:	17020010	Drainagearea value:	Not Reported
Drainagearea Units:	Not Reported	Contrib drainagearea:	Not Reported
Contrib drainagearea units:	Not Reported	Latitude:	46.7697222
Longitude:	-119.9841667	Sourcemap scale:	Not Reported
Horiz Acc measure:	5	Horiz Acc measure units:	seconds
Horiz Collection method:	Interpolated from Digital Map		
Horiz coord refsys:	NAD83	Vert measure val:	782
Vert measure units:	feet	Vertacc measure val:	10
Vert accmeasure units:	feet		
Vertcollection method:	Interpolated from digital elevation model (DEM)		
Vert coord refsys:	NAVD88	Countrycode:	US
Aquifername:	Not Reported		
Formation type:	Not Reported		
Aquifer type:	Not Reported		
Construction date:	19960514	Welldepth:	438
Welldepth units:	ft	Wellholedepth:	438
Wellholedepth units:	ft		

Ground-water levels, Number of Measurements: 3

Date	Feet below Surface	Feet to Sealevel	Date	Feet below Surface	Feet to Sealevel
1996-09-28	312				
Note: The site was being pumped.					
1996-09-28	296				
Note: The site had been pumped recently.					
1996-07-25	292				

Map ID:	155		
Org. Identifier:	USGS-WA	Site ID:	USGS40001230248
Formal name:	USGS Washington Water Science Center		
Monloc Identifier:	USGS-464607120254201		
Monloc name:	15N/19E-22Q01		
Monloc type:	Well		
Monloc desc:	08/23/2000 NO ACCESS FOR WATER LEVEL MEASUREMENT		
Huc code:	17030001	Drainagearea value:	Not Reported
Drainagearea Units:	Not Reported	Contrib drainagearea:	Not Reported
Contrib drainagearea units:	Not Reported	Latitude:	46.7684464
Longitude:	-120.4294954	Sourcemap scale:	24000
Horiz Acc measure:	.5	Horiz Acc measure units:	seconds
Horiz Collection method:	Global positioning system (GPS), uncorrected		
Horiz coord refsys:	NAD83	Vert measure val:	1438
Vert measure units:	feet	Vertacc measure val:	10
Vert accmeasure units:	feet		
Vertcollection method:	Interpolated from topographic map		
Vert coord refsys:	NGVD29	Countrycode:	US
Aquifername:	Not Reported		
Formation type:	Not Reported		

Aquifer type:	Not Reported		
Construction date:	19790402	Welldepth:	415
Welldepth units:	ft	Wellholedepth:	415
Wellholedepth units:	ft		

Ground-water levels, Number of Measurements: 0

Map ID:	156		
Org. Identifier:	USGS-WA	Site ID:	USGS40001230241
Formal name:	USGS Washington Water Science Center		
Monloc Identifier:	USGS-464606119552801		
Monloc name:	15N/23E-22Q01		
Monloc type:	Well		
Monloc desc:	Not Reported		
Huc code:	17020016	Drainagearea value:	Not Reported
Drainagearea Units:	Not Reported	Contrib drainagearea:	Not Reported
Contrib drainagearea units:	Not Reported	Latitude:	46.7681875
Longitude:	-119.9256027	Sourcemap scale:	62500
Horiz Acc measure:	10	Horiz Acc measure units:	seconds
Horiz Collection method:	Interpolated from map		
Horiz coord refsys:	NAD83	Vert measure val:	520
Vert measure units:	feet	Vertacc measure val:	5
Vert accmeasure units:	feet		
Vertcollection method:	Interpolated from topographic map		
Vert coord refsys:	NGVD29	Countrycode:	US
Aquifername:	Not Reported		
Formation type:	Not Reported		
Aquifer type:	Not Reported		
Construction date:	19791201	Welldepth:	102
Welldepth units:	ft	Wellholedepth:	102
Wellholedepth units:	ft		

Ground-water levels, Number of Measurements: 1

Date	Feet below Surface	Feet to Sealevel
1980-01-01	35	

Map ID:	156		
Org. Identifier:	USGS-WA	Site ID:	USGS40001230242
Formal name:	USGS Washington Water Science Center		
Monloc Identifier:	USGS-464606119552802		
Monloc name:	15N/23E-22Q01D1		
Monloc type:	Well		
Monloc desc:	Not Reported		
Huc code:	17020016	Drainagearea value:	Not Reported
Drainagearea Units:	Not Reported	Contrib drainagearea:	Not Reported
Contrib drainagearea units:	Not Reported	Latitude:	46.7681875
Longitude:	-119.9256027	Sourcemap scale:	62500

Horiz Acc measure:	10	Horiz Acc measure units:	seconds
Horiz Collection method:	Interpolated from map		
Horiz coord refsys:	NAD83	Vert measure val:	520
Vert measure units:	feet	Vertacc measure val:	5
Vert accmeasure units:	feet		
Vertcollection method:	Interpolated from topographic map		
Vert coord refsys:	NGVD29	Countrycode:	US
Aquifername:	Not Reported		
Formation type:	Not Reported		
Aquifer type:	Not Reported		
Construction date:	19800601	Welldepth:	120
Welldepth units:	ft	Wellholedepth:	120
Wellholedepth units:	ft		

Ground-water levels, Number of Measurements: 1

Date	Feet below Surface	Feet to Sealevel
1980-07-01	35	

Map ID:	155		
Org. Identifier:	USGS-WA	Site ID:	USGS400012302 36
Formal name:	USGS Washington Water Science Center		
Monloc Identifier:	USGS-464605120253201		
Monloc name:	15N/19E-22Q02		
Monloc type:	Well		
Monloc desc:	08/23/2000 NO ACCESS FOR WATER LEVEL MEASUREMENT		
Huc code:	17030001	Drainagearea value:	Not Reported
Drainagearea Units:	Not Reported	Contrib drainagearea:	Not Reported
Contrib drainagearea units:	Not Reported	Latitude:	46.7676964
Longitude:	-120.4295509	Sourcemap scale:	24000
Horiz Acc measure:	5	Horiz Acc measure units:	seconds
Horiz Collection method:	Global positioning system (GPS), uncorrected		
Horiz coord refsys:	NAD83	Vert measure val:	1460
Vert measure units:	feet	Vertacc measure val:	10
Vert accmeasure units:	feet		
Vertcollection method:	Interpolated from topographic map		
Vert coord refsys:	NGVD29	Countrycode:	US
Aquifername:	Not Reported		
Formation type:	Grande Ronde Basalt Formation		
Aquifer type:	Not Reported		
Construction date:	19800201	Welldepth:	1283
Welldepth units:	ft	Wellholedepth:	1283
Wellholedepth units:	ft		

Ground-water levels, Number of Measurements: 10

Date	Feet below Surface	Feet to Sealevel
2000-08-23		
Note: An obstruction was encountered in the well above the water surface (no water level recorded).		
1984-04-12		
Note: An obstruction was encountered in the well above the water surface (no water level recorded).		
1983-02-28		
Note: An obstruction was encountered in the well above the water surface (no water level recorded).		
1980-07-02	214	
Note: The site was being pumped.		

Ground-water levels, continued.

Date	Feet below Surface	Feet to Sealevel
1980-07-02	199	
Note: The site had been pumped recently.		
1980-07-02	197	
Note: The site had been pumped recently.		
1980-07-02	212	
Note: The site was being pumped.		
1980-07-02	199	
Note: The site was being pumped.		
1980-07-02	196	
1980-07-02	198	
Note: The site had been pumped recently.		

Map ID:	158		
Org. Identifier:	USGS-WA	Site ID:	USGS40001230149
Formal name:	USGS Washington Water Science Center		
Monloc Identifier:	USGS-464554119553101		
Monloc name:	15N/23E-27B01		
Monloc type:	Well		
Monloc desc:	Not Reported		
Huc code:	17020016	Drainagearea value:	Not Reported
Drainagearea Units:	Not Reported	Contrib drainagearea:	Not Reported
Contrib drainagearea units:	Not Reported	Latitude:	46.7648542
Longitude:	-119.926436	Sourcemap scale:	24000
Horiz Acc measure:	10	Horiz Acc measure units:	seconds
Horiz Collection method:	Interpolated from map		
Horiz coord refsys:	NAD83	Vert measure val:	510
Vert measure units:	feet	Vertacc measure val:	30
Vert accmeasure units:	feet		
Vertcollection method:	Interpolated from topographic map		
Vert coord refsys:	NGVD29	Countrycode:	US
Aquifername:	Not Reported		
Formation type:	Pasco Gravels		
Aquifer type:	Not Reported		
Construction date:	19841204	Welldepth:	126
Welldepth units:	ft	Wellholedepth:	126
Wellholedepth units:	ft		

Ground-water levels, Number of Measurements: 1

Date	Feet below Surface	Feet to Sealevel
1984-12-29	33	

Map ID: 159

GEOCHECK VERSION 2.1
STATE DATABASE WELL INFORMATION

Org. Identifier:	USGS-WA	Site ID:	USGS40001230053
Formal name:	USGS Washington Water Science Center		
Monloc Identifier:	USGS-464533119554201		
Monloc name:	15N/23E-27L01		
Monloc type:	Well		
Monloc desc:	Not Reported		
Huc code:	17020016	Drainagearea value:	Not Reported
Drainagearea Units:	Not Reported	Contrib drainagearea:	Not Reported
Contrib drainagearea units:	Not Reported	Latitude:	46.7590208
Longitude:	-119.9294917	Sourcemap scale:	62500
Horiz Acc measure:	10	Horiz Acc measure units:	seconds
Horiz Collection method:	Interpolated from map		
Horiz coord refsys:	NAD83	Vert measure val:	518
Vert measure units:	feet	Vertacc measure val:	5
Vert accmeasure units:	feet		
Vertcollection method:	Interpolated from topographic map		
Vert coord refsys:	NGVD29	Countrycode:	US
Aquifername:	Not Reported		
Formation type:	Pasco Gravels		
Aquifer type:	Not Reported		
Construction date:	19811110	Welldepth:	154
Welldepth units:	ft	Wellholedepth:	154
Wellholedepth units:	ft		

Ground-water levels, Number of Measurements: 4

Date	Feet below Surface	Feet to Sealevel	Date	Feet below Surface	Feet to Sealevel
1987-03-02	16				
1986-09-01	19.61				
Note: Foreign substance was present on the surface of the water.					
1986-04-24	18		1981-12-16	22	

Map ID:	160		
Org. Identifier:	USGS-WA	Site ID:	USGS40001230178
Formal name:	USGS Washington Water Science Center		
Monloc Identifier:	USGS-464558119563401		
Monloc name:	15N/23E-28B01 OE56		
Monloc type:	Well		
Monloc desc:	NAWQA DATA ENTRY COM & VER LMFRANS 11/15/2000		
Huc code:	17020016	Drainagearea value:	Not Reported
Drainagearea Units:	Not Reported	Contrib drainagearea:	Not Reported
Contrib drainagearea units:	Not Reported	Latitude:	46.7584944
Longitude:	-119.9407472	Sourcemap scale:	24000
Horiz Acc measure:	.1	Horiz Acc measure units:	seconds
Horiz Collection method:	Global positioning system (GPS), uncorrected		
Horiz coord refsys:	NAD83	Vert measure val:	505
Vert measure units:	feet	Vertacc measure val:	10
Vert accmeasure units:	feet		
Vertcollection method:	Interpolated from topographic map		
Vert coord refsys:	NGVD29	Countrycode:	US
Aquifername:	Columbia Plateau basin-fill aquifers		
Formation type:	Unclassified Overburden		

Aquifer type:	Unconfined single aquifer		
Construction date:	19950322	Welldepth:	80
Welldepth units:	ft	Wellholedepth:	82
Wellholedepth units:	ft		

Ground-water levels, Number of Measurements: 2

Date	Feet below Surface	Feet to Sealevel	Date	Feet below Surface	Feet to Sealevel
1995-07-26	37.3				
1995-03-22	36				

Note: Other conditions existed that would affect the measured water level.

Map ID:	160		
Org. Identifier:	USGS-WA	Site ID:	USGS40001230030
Formal name:	USGS Washington Water Science Center		
Monloc Identifier:	USGS-464531119563201		
Monloc name:	15N/23E-28J01		
Monloc type:	Well		
Monloc desc:	Not Reported		
Huc code:	17020016	Drainagearea value:	Not Reported
Drainagearea Units:	Not Reported	Contrib drainagearea:	Not Reported
Contrib drainagearea units:	Not Reported	Latitude:	46.7584651
Longitude:	-119.9433812	Sourcemap scale:	24000
Horiz Acc measure:	1	Horiz Acc measure units:	seconds
Horiz Collection method:	Interpolated from map		
Horiz coord refsys:	NAD83	Vert measure val:	505
Vert measure units:	feet	Vertacc measure val:	10
Vert accmeasure units:	feet		
Vertcollection method:	Interpolated from topographic map		
Vert coord refsys:	NGVD29	Countrycode:	US
Aquifername:	Not Reported		
Formation type:	Pasco Gravels		
Aquifer type:	Not Reported		
Construction date:	19720315	Welldepth:	54
Welldepth units:	ft	Wellholedepth:	55
Wellholedepth units:	ft		

Ground-water levels, Number of Measurements: 1

Date	Feet below Surface	Feet to Sealevel
1972-03-15	26	

Map ID:	160		
Org. Identifier:	USGS-WA	Site ID:	USGS40001229993
Formal name:	USGS Washington Water Science Center		
Monloc Identifier:	USGS-464528119562801		
Monloc name:	15N/23E-28J02		
Monloc type:	Well		
Monloc desc:	Not Reported		
Huc code:	17020016	Drainagearea value:	Not Reported
Drainagearea Units:	Not Reported	Contrib drainagearea:	Not Reported
Contrib drainagearea units:	Not Reported	Latitude:	46.7576317
Longitude:	-119.94227	Sourcemap scale:	62500

Horiz Acc measure:	1	Horiz Acc measure units:	seconds
Horiz Collection method:	Interpolated from map		
Horiz coord refsys:	NAD83	Vert measure val:	500
Vert measure units:	feet	Vertacc measure val:	1
Vert accmeasure units:	feet		
Vertcollection method:	Interpolated from topographic map		
Vert coord refsys:	NGVD29	Countrycode:	US
Aquifername:	Not Reported		
Formation type:	Not Reported		
Aquifer type:	Not Reported		
Construction date:	19730201	Welldepth:	45
Welldepth units:	ft	Wellholedepth:	Not Reported
Wellholedepth units:	Not Reported		

Ground-water levels, Number of Measurements: 0

Map ID:	161		
Org. Identifier:	USGS-WA	Site ID:	USGS40001229952
Formal name:	USGS Washington Water Science Center		
Monloc Identifier:	USGS-464522120181301		
Monloc name:	11N/20E-10F01		
Monloc type:	Well		
Monloc desc:	Not Reported		
Huc code:	17030001	Drainagearea value:	Not Reported
Drainagearea Units:	Not Reported	Contrib drainagearea:	Not Reported
Contrib drainagearea units:	Not Reported	Latitude:	46.7559612
Longitude:	-120.3047827	Sourcemap scale:	24000
Horiz Acc measure:	1	Horiz Acc measure units:	seconds
Horiz Collection method:	Interpolated from map		
Horiz coord refsys:	NAD83	Vert measure val:	1040
Vert measure units:	feet	Vertacc measure val:	10
Vert accmeasure units:	feet		
Vertcollection method:	Interpolated from topographic map		
Vert coord refsys:	NGVD29	Countrycode:	US
Aquifername:	Not Reported		
Formation type:	Not Reported		
Aquifer type:	Not Reported		
Construction date:	19670725	Welldepth:	355
Welldepth units:	ft	Wellholedepth:	Not Reported
Wellholedepth units:	Not Reported		

Ground-water levels, Number of Measurements: 1

Date	Feet below Surface	Feet to Sealevel
1967-09-05	150	

Map ID: 162

GEOCHECK VERSION 2.1
STATE DATABASE WELL INFORMATION

Org. Identifier:	USGS-WA	Site ID:	USGS40001229919
Formal name:	USGS Washington Water Science Center		
Monloc Identifier:	USGS-464518119494001		
Monloc name:	15N/24E-28N01		
Monloc type:	Well		
Monloc desc:	Not Reported		
Huc code:	17020016	Drainagearea value:	Not Reported
Drainagearea Units:	Not Reported	Contrib drainagearea:	Not Reported
Contrib drainagearea units:	Not Reported	Latitude:	46.7548553
Longitude:	-119.8314313	Sourcemap scale:	24000
Horiz Acc measure:	5	Horiz Acc measure units:	seconds
Horiz Collection method:	Interpolated from map		
Horiz coord refsys:	NAD83	Vert measure val:	940
Vert measure units:	feet	Vertacc measure val:	10
Vert accmeasure units:	feet		
Vertcollection method:	Interpolated from topographic map		
Vert coord refsys:	NGVD29	Countrycode:	US
Aquifername:	Not Reported		
Formation type:	Grande Ronde Basalt Formation		
Aquifer type:	Not Reported		
Construction date:	19720101	Welldepth:	5000
Welldepth units:	ft	Wellholedepth:	5002
Wellholedepth units:	ft		

Ground-water levels, Number of Measurements: 10

Date	Feet below Surface	Feet to Sealevel	Date	Feet below Surface	Feet to Sealevel
1987-03-03	384.4		1986-09-17	383.3	
1986-03-20	382.9		1985-09-24	383.34	
1985-02-22	383.6		1984-02-16	383.3	
1983-09-29	383.6		1983-05-06	383.3	
1983-04-17	383.53		1976-01-01	384	

Map ID:	163		
Org. Identifier:	USGS-WA	Site ID:	USGS40001229830
Formal name:	USGS Washington Water Science Center		
Monloc Identifier:	USGS-464507119555401		
Monloc name:	15N/23E-34C01		
Monloc type:	Well		
Monloc desc:	Not Reported		
Huc code:	17020016	Drainagearea value:	Not Reported
Drainagearea Units:	Not Reported	Contrib drainagearea:	Not Reported
Contrib drainagearea units:	Not Reported	Latitude:	46.7517985
Longitude:	-119.932825	Sourcemap scale:	62500
Horiz Acc measure:	10	Horiz Acc measure units:	seconds
Horiz Collection method:	Interpolated from map		
Horiz coord refsys:	NAD83	Vert measure val:	518
Vert measure units:	feet	Vertacc measure val:	5
Vert accmeasure units:	feet		
Vertcollection method:	Interpolated from topographic map		
Vert coord refsys:	NGVD29	Countrycode:	US
Aquifername:	Not Reported		
Formation type:	Not Reported		

Aquifer type:	Not Reported		
Construction date:	19820420	Welldepth:	159
Welldepth units:	ft	Wellholedepth:	160
Wellholedepth units:	ft		

Ground-water levels, Number of Measurements: 1

Date	Feet below Surface	Feet to Sealevel
1982-04-28	40.0	

Map ID:	164		
Org. Identifier:	USGS-WA	Site ID:	USGS40001229820
Formal name:	USGS Washington Water Science Center		
Monloc Identifier:	USGS-464506120302601		
Monloc name:	13N/18E-12J01		
Monloc type:	Well		
Monloc desc:	Not Reported		
Huc code:	17030001	Drainagearea value:	Not Reported
Drainagearea Units:	Not Reported	Contrib drainagearea:	Not Reported
Contrib drainagearea units:	Not Reported	Latitude:	46.7515154
Longitude:	-120.5084006	Sourcemap scale:	24000
Horiz Acc measure:	1	Horiz Acc measure units:	seconds
Horiz Collection method:	Interpolated from map		
Horiz coord refsys:	NAD83	Vert measure val:	1375
Vert measure units:	feet	Vertacc measure val:	10
Vert accmeasure units:	feet		
Vertcollection method:	Interpolated from topographic map		
Vert coord refsys:	NGVD29	Countrycode:	US
Aquifername:	Not Reported		
Formation type:	Not Reported		
Aquifer type:	Not Reported		
Construction date:	19010101	Welldepth:	48
Welldepth units:	ft	Wellholedepth:	Not Reported
Wellholedepth units:	Not Reported		

Ground-water levels, Number of Measurements: 1

Date	Feet below Surface	Feet to Sealevel
1954-02-05	8	

Map ID:	165		
Org. Identifier:	USGS-WA	Site ID:	USGS40001229786
Formal name:	USGS Washington Water Science Center		
Monloc Identifier:	USGS-464503120272801		
Monloc name:	15N/19E-33C02		
Monloc type:	Well		
Monloc desc:	Not Reported		
Huc code:	17030001	Drainagearea value:	Not Reported
Drainagearea Units:	Not Reported	Contrib drainagearea:	Not Reported
Contrib drainagearea units:	Not Reported	Latitude:	46.7506824
Longitude:	-120.4589546	Sourcemap scale:	24000

Horiz Acc measure:	10	Horiz Acc measure units:	seconds
Horiz Collection method:	Interpolated from map		
Horiz coord refsys:	NAD83	Vert measure val:	1306
Vert measure units:	feet	Vertacc measure val:	1
Vert accmeasure units:	feet		
Vertcollection method:	Level or other surveying method		
Vert coord refsys:	NGVD29	Countrycode:	US
Aquifername:	Not Reported		
Formation type:	Not Reported		
Aquifer type:	Not Reported		
Construction date:	19811209	Welldepth:	5580
Welldepth units:	ft	Wellholedepth:	5580
Wellholedepth units:	ft		

Ground-water levels, Number of Measurements: 0

Map ID:	165		
Org. Identifier:	USGS-WA	Site ID:	USGS40001229777
Formal name:	USGS Washington Water Science Center		
Monloc Identifier:	USGS-464500120273501		
Monloc name:	15N/19E-33C03		
Monloc type:	Well		
Monloc desc:	Not Reported		
Huc code:	17030001	Drainagearea value:	Not Reported
Drainagearea Units:	Not Reported	Contrib drainagearea:	Not Reported
Contrib drainagearea units:	Not Reported	Latitude:	46.750224
Longitude:	-120.4605796	Sourcemap scale:	24000
Horiz Acc measure:	.5	Horiz Acc measure units:	seconds
Horiz Collection method:	Global positioning system (GPS), uncorrected		
Horiz coord refsys:	NAD83	Vert measure val:	1322
Vert measure units:	feet	Vertacc measure val:	10
Vert accmeasure units:	feet		
Vertcollection method:	Interpolated from topographic map		
Vert coord refsys:	NGVD29	Countrycode:	US
Aquifername:	Not Reported		
Formation type:	Grande Ronde Basalt Formation		
Aquifer type:	Not Reported		
Construction date:	19811207	Welldepth:	212
Welldepth units:	ft	Wellholedepth:	212
Wellholedepth units:	ft		

Ground-water levels, Number of Measurements: 7

Date	Feet below Surface	Feet to Sealevel	Date	Feet below Surface	Feet to Sealevel
2002-04-02	105.30		2001-08-28	106.41	
2001-03-06	105.87				
Note: The site had been pumped recently.					
2000-08-22	105.49		1984-03-07	108.14	
1984-03-01	106.14		1981-12-10	107	

GEOCHECK VERSION 2.1
STATE DATABASE WELL INFORMATION

Map ID:	165		
Org. Identifier:	USGS-WA	Site ID:	USGS40001229776
Formal name:	USGS Washington Water Science Center		
Monloc Identifier:	USGS-464500120273301		
Monloc name:	15N/19E-33C01		
Monloc type:	Well		
Monloc desc:	Not Reported		
Huc code:	17030001	Drainagearea value:	Not Reported
Drainagearea Units:	Not Reported	Contrib drainagearea:	Not Reported
Contrib drainagearea units:	Not Reported	Latitude:	46.7498491
Longitude:	-120.4603435	Sourcemap scale:	24000
Horiz Acc measure:	10	Horiz Acc measure units:	seconds
Horiz Collection method:	Interpolated from map		
Horiz coord refsys:	NAD83	Vert measure val:	1305
Vert measure units:	feet	Vertacc measure val:	1
Vert accmeasure units:	feet		
Vertcollection method:	Level or other surveying method		
Vert coord refsys:	NGVD29	Countrycode:	US
Aquifername:	Not Reported		
Formation type:	Not Reported		
Aquifer type:	Not Reported		
Construction date:	19800623	Welldepth:	16200
Welldepth units:	ft	Wellholedepth:	16200
Wellholedepth units:	ft		

Ground-water levels, Number of Measurements: 0

Map ID:	166		
Org. Identifier:	USGS-WA	Site ID:	USGS40001229713
Formal name:	USGS Washington Water Science Center		
Monloc Identifier:	USGS-464450119571301		
Monloc name:	15N/24E-33(1)		
Monloc type:	Well		
Monloc desc:	Not Reported		
Huc code:	17020016	Drainagearea value:	Not Reported
Drainagearea Units:	Not Reported	Contrib drainagearea:	Not Reported
Contrib drainagearea units:	Not Reported	Latitude:	46.747076
Longitude:	-119.9547704	Sourcemap scale:	24000
Horiz Acc measure:	1	Horiz Acc measure units:	minutes
Horiz Collection method:	Interpolated from map		
Horiz coord refsys:	NAD83	Vert measure val:	480
Vert measure units:	feet	Vertacc measure val:	20
Vert accmeasure units:	feet		
Vertcollection method:	Interpolated from topographic map		
Vert coord refsys:	NGVD29	Countrycode:	US
Aquifername:	Not Reported		
Formation type:	Columbia River Basalt Group		
Aquifer type:	Not Reported		
Construction date:	19740403	Welldepth:	180
Welldepth units:	ft	Wellholedepth:	180
Wellholedepth units:	ft		

Ground-water levels, Number of Measurements: 0

GEOCHECK VERSION 2.1
STATE DATABASE WELL INFORMATION

Map ID:	167		
Org. Identifier:	USGS-WA	Site ID:	USGS40001229621
Formal name:	USGS Washington Water Science Center		
Monloc Identifier:	USGS-464437120311801		
Monloc name:	15N/18E-36L01		
Monloc type:	Well		
Monloc desc:	GWSI DATABASE AUGMENTATION SITE		
Huc code:	17030001	Drainagearea value:	Not Reported
Drainagearea Units:	Not Reported	Contrib drainagearea:	Not Reported
Contrib drainagearea units:	Not Reported	Latitude:	46.7434597
Longitude:	-120.5228453	Sourcemap scale:	Not Reported
Horiz Acc measure:	10	Horiz Acc measure units:	seconds
Horiz Collection method:	Interpolated from map		
Horiz coord refsys:	NAD83	Vert measure val:	9999.99
Vert measure units:	feet	Vertacc measure val:	999
Vert accmeasure units:	feet		
Vertcollection method:	Unknown		
Vert coord refsys:	NGVD29	Countrycode:	US
Aquifername:	Not Reported		
Formation type:	Unclassified Overburden		
Aquifer type:	Not Reported		
Construction date:	19870716	Welldepth:	105
Welldepth units:	ft	Wellholedepth:	105
Wellholedepth units:	ft		

Ground-water levels, Number of Measurements: 1

Date	Feet below Surface	Feet to Sealevel
1987-07-17	20	

Map ID:	168		
Org. Identifier:	USGS-WA	Site ID:	USGS40001229594
Formal name:	USGS Washington Water Science Center		
Monloc Identifier:	USGS-464431119534301		
Monloc name:	15N/23E-35J01		
Monloc type:	Well		
Monloc desc:	Not Reported		
Huc code:	17020016	Drainagearea value:	Not Reported
Drainagearea Units:	Not Reported	Contrib drainagearea:	Not Reported
Contrib drainagearea units:	Not Reported	Latitude:	46.7417989
Longitude:	-119.896712	Sourcemap scale:	24000
Horiz Acc measure:	5	Horiz Acc measure units:	seconds
Horiz Collection method:	Interpolated from map		
Horiz coord refsys:	NAD83	Vert measure val:	778
Vert measure units:	feet	Vertacc measure val:	10
Vert accmeasure units:	feet		
Vertcollection method:	Interpolated from topographic map		
Vert coord refsys:	NGVD29	Countrycode:	US
Aquifername:	Not Reported		
Formation type:	Saddle Mountains Basalt Formation		

Aquifer type:	Not Reported		
Construction date:	19771128	Welldepth:	424
Welldepth units:	ft	Wellholedepth:	424
Wellholedepth units:	ft		

Ground-water levels, Number of Measurements: 2

Date	Feet below Surface	Feet to Sealevel	Date	Feet below Surface	Feet to Sealevel
1983-02-18	305.9		1977-12-16	350	

Map ID:	169		
Org. Identifier:	USGS-WA	Site ID:	USGS40001229577
Formal name:	USGS Washington Water Science Center		
Monloc Identifier:	USGS-464429119561301		
Monloc name:	15N/23E-34M01		
Monloc type:	Well		
Monloc desc:	Not Reported		
Huc code:	17020016	Drainagearea value:	Not Reported
Drainagearea Units:	Not Reported	Contrib drainagearea:	Not Reported
Contrib drainagearea units:	Not Reported	Latitude:	46.7412429
Longitude:	-119.9381029	Sourcemap scale:	24000
Horiz Acc measure:	1	Horiz Acc measure units:	seconds
Horiz Collection method:	Interpolated from map		
Horiz coord refsys:	NAD83	Vert measure val:	515
Vert measure units:	feet	Vertacc measure val:	10
Vert accmeasure units:	feet		
Vertcollection method:	Interpolated from topographic map		
Vert coord refsys:	NGVD29	Countrycode:	US
Aquifername:	Not Reported		
Formation type:	Pasco Gravels		
Aquifer type:	Not Reported		
Construction date:	19750423	Welldepth:	126
Welldepth units:	ft	Wellholedepth:	Not Reported
Wellholedepth units:	Not Reported		

Ground-water levels, Number of Measurements: 1

Date	Feet below Surface	Feet to Sealevel
1975-04-23	31	

Map ID:	170		
Org. Identifier:	USGS-WA	Site ID:	USGS40001229529
Formal name:	USGS Washington Water Science Center		
Monloc Identifier:	USGS-464423119542121		
Monloc name:	15N/23E-35P02		
Monloc type:	Well		
Monloc desc:	Not Reported		
Huc code:	17020016	Drainagearea value:	Not Reported
Drainagearea Units:	Not Reported	Contrib drainagearea:	Not Reported
Contrib drainagearea units:	Not Reported	Latitude:	46.7395766
Longitude:	-119.9069902	Sourcemap scale:	Not Reported

Horiz Acc measure:	5	Horiz Acc measure units:	seconds
Horiz Collection method:	Interpolated from map		
Horiz coord refsys:	NAD83	Vert measure val:	9999.99
Vert measure units:	feet	Vertacc measure val:	999
Vert accmeasure units:	feet		
Vertcollection method:	Unknown		
Vert coord refsys:	NGVD29	Countrycode:	US
Aquifername:	Not Reported		
Formation type:	Not Reported		
Aquifer type:	Not Reported		
Construction date:	Not Reported	Welldepth:	764
Welldepth units:	ft	Wellholedepth:	Not Reported
Wellholedepth units:	Not Reported		

Ground-water levels, Number of Measurements: 1

Date	Feet below Surface	Feet to Sealevel
1956-04-21	315	

Map ID:	170		
Org. Identifier:	USGS-WA	Site ID:	USGS40001229528
Formal name:	USGS Washington Water Science Center		
Monloc Identifier:	USGS-464423119542101		
Monloc name:	15N/23E-35P01		
Monloc type:	Well		
Monloc desc:	Not Reported		
Huc code:	17020016	Drainagearea value:	Not Reported
Drainagearea Units:	Not Reported	Contrib drainagearea:	Not Reported
Contrib drainagearea units:	Not Reported	Latitude:	46.7392988
Longitude:	-119.9075458	Sourcemap scale:	24000
Horiz Acc measure:	5	Horiz Acc measure units:	seconds
Horiz Collection method:	Interpolated from map		
Horiz coord refsys:	NAD83	Vert measure val:	750
Vert measure units:	feet	Vertacc measure val:	10
Vert accmeasure units:	feet		
Vertcollection method:	Interpolated from topographic map		
Vert coord refsys:	NGVD29	Countrycode:	US
Aquifername:	Not Reported		
Formation type:	Wanapum Basalt Formation		
Aquifer type:	Not Reported		
Construction date:	19810407	Welldepth:	993
Welldepth units:	ft	Wellholedepth:	993
Wellholedepth units:	ft		

Ground-water levels, Number of Measurements: 4

Date	Feet below Surface	Feet to Sealevel
1985-02-22	262	
1983-07-26	322	
Note: The site was being pumped.		
1983-02-18	261.5	
1984-02-14	261	

GEOCHECK VERSION 2.1
STATE DATABASE WELL INFORMATION

Map ID:	172		
Org. Identifier:	USGS-WA	Site ID:	USGS40001229492
Formal name:	USGS Washington Water Science Center		
Monloc Identifier:	USGS-464415119562401		
Monloc name:	14N/23E-04A01		
Monloc type:	Well		
Monloc desc:	Not Reported		
Huc code:	17020016	Drainagearea value:	Not Reported
Drainagearea Units:	Not Reported	Contrib drainagearea:	Not Reported
Contrib drainagearea units:	Not Reported	Latitude:	46.7373539
Longitude:	-119.9411585	Sourcemap scale:	24000
Horiz Acc measure:	10	Horiz Acc measure units:	seconds
Horiz Collection method:	Interpolated from map		
Horiz coord refsys:	NAD83	Vert measure val:	518
Vert measure units:	feet	Vertacc measure val:	10
Vert accmeasure units:	feet		
Vertcollection method:	Interpolated from topographic map		
Vert coord refsys:	NGVD29	Countrycode:	US
Aquifername:	Not Reported		
Formation type:	Pasco Gravels		
Aquifer type:	Not Reported		
Construction date:	19820825	Welldepth:	60
Welldepth units:	ft	Wellholedepth:	60
Wellholedepth units:	ft		

Ground-water levels, Number of Measurements: 1

Date	Feet below Surface	Feet to Sealevel
1982-09-09	38	

Map ID:	173		
Org. Identifier:	USGS-WA	Site ID:	USGS40001229493
Formal name:	USGS Washington Water Science Center		
Monloc Identifier:	USGS-464415120301001		
Monloc name:	14N/18E-02B01		
Monloc type:	Well		
Monloc desc:	Not Reported		
Huc code:	17030001	Drainagearea value:	Not Reported
Drainagearea Units:	Not Reported	Contrib drainagearea:	Not Reported
Contrib drainagearea units:	Not Reported	Latitude:	46.7373488
Longitude:	-120.5039559	Sourcemap scale:	24000
Horiz Acc measure:	1	Horiz Acc measure units:	seconds
Horiz Collection method:	Interpolated from map		
Horiz coord refsys:	NAD83	Vert measure val:	1295
Vert measure units:	feet	Vertacc measure val:	10
Vert accmeasure units:	feet		
Vertcollection method:	Interpolated from topographic map		
Vert coord refsys:	NGVD29	Countrycode:	US
Aquifername:	Not Reported		
Formation type:	Not Reported		

Aquifer type:	Not Reported		
Construction date:	19721101	Welldepth:	190
Welldepth units:	ft	Wellholedepth:	Not Reported
Wellholedepth units:	Not Reported		

Ground-water levels, Number of Measurements: 1

Date	Feet below Surface	Feet to Sealevel
1972-11-03	98	

Map ID:	174		
Org. Identifier:	USGS-WA	Site ID:	USGS40001229465
Formal name:	USGS Washington Water Science Center		
Monloc Identifier:	USGS-464413119554801		
Monloc name:	14N/23E-03C01		
Monloc type:	Well		
Monloc desc:	Not Reported		
Huc code:	17020016	Drainagearea value:	Not Reported
Drainagearea Units:	Not Reported	Contrib drainagearea:	Not Reported
Contrib drainagearea units:	Not Reported	Latitude:	46.7367985
Longitude:	-119.931158	Sourcemap scale:	Not Reported
Horiz Acc measure:	10	Horiz Acc measure units:	seconds
Horiz Collection method:	Interpolated from map		
Horiz coord refsys:	NAD83	Vert measure val:	535
Vert measure units:	feet	Vertacc measure val:	40
Vert accmeasure units:	feet		
Vertcollection method:	Interpolated from topographic map		
Vert coord refsys:	NGVD29	Countrycode:	US
Aquifername:	Not Reported		
Formation type:	Pasco Gravels		
Aquifer type:	Not Reported		
Construction date:	19771018	Welldepth:	69
Welldepth units:	ft	Wellholedepth:	71
Wellholedepth units:	ft		

Ground-water levels, Number of Measurements: 1

Date	Feet below Surface	Feet to Sealevel
1977-10-26	42	

Map ID:	171		
Org. Identifier:	USGS-WA	Site ID:	USGS40001229411
Formal name:	USGS Washington Water Science Center		
Monloc Identifier:	USGS-464410119535001		
Monloc name:	14N/23E-02A03D1		
Monloc type:	Well		
Monloc desc:	DEEPENED 07/19/1993 FROM 764 TO 1135 FEET		
Huc code:	17020016	Drainagearea value:	Not Reported
Drainagearea Units:	Not Reported	Contrib drainagearea:	Not Reported
Contrib drainagearea units:	Not Reported	Latitude:	46.7362222
Longitude:	-119.8972778	Sourcemap scale:	24000

Horiz Acc measure:	.5	Horiz Acc measure units:	seconds
Horiz Collection method:	Differentially corrected Global Positioning System (DGPS)		
Horiz coord refsys:	NAD83	Vert measure val:	775
Vert measure units:	feet	Vertacc measure val:	5
Vert accmeasure units:	feet		
Vertcollection method:	Interpolated from topographic map		
Vert coord refsys:	NGVD29	Countrycode:	US
Aquifername:	Not Reported		
Formation type:	Not Reported		
Aquifer type:	Not Reported		
Construction date:	19850523	Welldepth:	1135
Welldepth units:	ft	Wellholedepth:	1135
Wellholedepth units:	ft		

Ground-water levels, Number of Measurements: 0

Map ID:	175		
Org. Identifier:	USGS-WA	Site ID:	USGS40001229414
Formal name:	USGS Washington Water Science Center		
Monloc Identifier:	USGS-464410120310701		
Monloc name:	14N/18E-01B01		
Monloc type:	Well		
Monloc desc:	Not Reported		
Huc code:	17030001	Drainagearea value:	Not Reported
Drainagearea Units:	Not Reported	Contrib drainagearea:	Not Reported
Contrib drainagearea units:	Not Reported	Latitude:	46.7360986
Longitude:	-120.5198452	Sourcemap scale:	24000
Horiz Acc measure:	.5	Horiz Acc measure units:	seconds
Horiz Collection method:	Global positioning system (GPS), uncorrected		
Horiz coord refsys:	NAD83	Vert measure val:	1490
Vert measure units:	feet	Vertacc measure val:	10
Vert accmeasure units:	feet		
Vertcollection method:	Interpolated from topographic map		
Vert coord refsys:	NGVD29	Countrycode:	US
Aquifername:	Not Reported		
Formation type:	Not Reported		
Aquifer type:	Not Reported		
Construction date:	19920415	Welldepth:	480
Welldepth units:	ft	Wellholedepth:	480
Wellholedepth units:	ft		

Ground-water levels, Number of Measurements: 1

Date	Feet below Surface	Feet to Sealevel
1992-04-16	302	

Map ID: 176

GEOCHECK VERSION 2.1
STATE DATABASE WELL INFORMATION

Org. Identifier:	USGS-WA	Site ID:	USGS40001229412
Formal name:	USGS Washington Water Science Center		
Monloc Identifier:	USGS-464410119560301		
Monloc name:	14N/23E-03D01		
Monloc type:	Well		
Monloc desc:	Not Reported		
Huc code:	17020016	Drainagearea value:	Not Reported
Drainagearea Units:	Not Reported	Contrib drainagearea:	Not Reported
Contrib drainagearea units:	Not Reported	Latitude:	46.7359651
Longitude:	-119.9353248	Sourcemap scale:	24000
Horiz Acc measure:	10	Horiz Acc measure units:	seconds
Horiz Collection method:	Interpolated from map		
Horiz coord refsys:	NAD83	Vert measure val:	520
Vert measure units:	feet	Vertacc measure val:	20
Vert accmeasure units:	feet		
Vertcollection method:	Interpolated from topographic map		
Vert coord refsys:	NGVD29	Countrycode:	US
Aquifername:	Not Reported		
Formation type:	Quaternary Alluvium		
Aquifer type:	Not Reported		
Construction date:	19790109	Welldepth:	60
Welldepth units:	ft	Wellholedepth:	60
Wellholedepth units:	ft		

Ground-water levels, Number of Measurements: 1

Date	Feet below Surface	Feet to Sealevel
1979-01-12	24	

Map ID:	177		
Org. Identifier:	USGS-WA	Site ID:	USGS40001229413
Formal name:	USGS Washington Water Science Center		
Monloc Identifier:	USGS-464410120241501		
Monloc name:	14N/19E-02A01		
Monloc type:	Well		
Monloc desc:	Not Reported		
Huc code:	17030001	Drainagearea value:	Not Reported
Drainagearea Units:	Not Reported	Contrib drainagearea:	Not Reported
Contrib drainagearea units:	Not Reported	Latitude:	46.7359605
Longitude:	-120.4053415	Sourcemap scale:	24000
Horiz Acc measure:	1	Horiz Acc measure units:	seconds
Horiz Collection method:	Interpolated from map		
Horiz coord refsys:	NAD83	Vert measure val:	2500
Vert measure units:	feet	Vertacc measure val:	10
Vert accmeasure units:	feet		
Vertcollection method:	Interpolated from topographic map		
Vert coord refsys:	NGVD29	Countrycode:	US
Aquifername:	Not Reported		
Formation type:	Not Reported		
Aquifer type:	Not Reported		
Construction date:	19700513	Welldepth:	173
Welldepth units:	ft	Wellholedepth:	Not Reported
Wellholedepth units:	Not Reported		

Ground-water levels, Number of Measurements: 1

Date	Feet below Surface	Feet to Sealevel
1970-05-14	68	

Map ID:	171		
Org. Identifier:	USGS-WA	Site ID:	USGS40001229406
Formal name:	USGS Washington Water Science Center		
Monloc Identifier:	USGS-464409119535121		
Monloc name:	14N/23E-02A02		
Monloc type:	Well		
Monloc desc:	Not Reported		
Huc code:	17020016	Drainagearea value:	Not Reported
Drainagearea Units:	Not Reported	Contrib drainagearea:	Not Reported
Contrib drainagearea units:	Not Reported	Latitude:	46.7356878
Longitude:	-119.8986564	Sourcemap scale:	Not Reported
Horiz Acc measure:	5	Horiz Acc measure units:	seconds
Horiz Collection method:	Interpolated from map		
Horiz coord refsys:	NAD83	Vert measure val:	9999.99
Vert measure units:	feet	Vertacc measure val:	999
Vert accmeasure units:	feet		
Vertcollection method:	Unknown		
Vert coord refsys:	NGVD29	Countrycode:	US
Aquifername:	Not Reported		
Formation type:	Not Reported		
Aquifer type:	Not Reported		
Construction date:	Not Reported	Welldepth:	467
Welldepth units:	ft	Wellholedepth:	Not Reported
Wellholedepth units:	Not Reported		

Ground-water levels, Number of Measurements: 0

Map ID:	171		
Org. Identifier:	USGS-WA	Site ID:	USGS40001229401
Formal name:	USGS Washington Water Science Center		
Monloc Identifier:	USGS-464408119535901		
Monloc name:	14N/23E-02A01		
Monloc type:	Well		
Monloc desc:	Not Reported		
Huc code:	17020016	Drainagearea value:	Not Reported
Drainagearea Units:	Not Reported	Contrib drainagearea:	Not Reported
Contrib drainagearea units:	Not Reported	Latitude:	46.73541
Longitude:	-119.9008787	Sourcemap scale:	24000
Horiz Acc measure:	1	Horiz Acc measure units:	seconds
Horiz Collection method:	Interpolated from map		
Horiz coord refsys:	NAD83	Vert measure val:	776
Vert measure units:	feet	Vertacc measure val:	2
Vert accmeasure units:	feet		
Vertcollection method:	Interpolated from topographic map		
Vert coord refsys:	NGVD29	Countrycode:	US
Aquifername:	Not Reported		
Formation type:	Wanapum Basalt Formation		

Aquifer type:	Not Reported		
Construction date:	19560425	Welldepth:	764
Welldepth units:	ft	Wellholedepth:	764
Wellholedepth units:	ft		

Ground-water levels, Number of Measurements: 1

Date	Feet below Surface	Feet to Sealevel
1956-04-25	315	

Map ID:	179		
Org. Identifier:	USGS-WA	Site ID:	USGS40001229390
Formal name:	USGS Washington Water Science Center		
Monloc Identifier:	USGS-464406119572001		
Monloc name:	14N/23E-04D01		
Monloc type:	Well		
Monloc desc:	GWSI DATABASE AUGMENTATION SITE		
Huc code:	17020016	Drainagearea value:	Not Reported
Drainagearea Units:	Not Reported	Contrib drainagearea:	Not Reported
Contrib drainagearea units:	Not Reported	Latitude:	46.7348538
Longitude:	-119.9567147	Sourcemap scale:	Not Reported
Horiz Acc measure:	10	Horiz Acc measure units:	seconds
Horiz Collection method:	Interpolated from map		
Horiz coord refsys:	NAD83	Vert measure val:	9999.99
Vert measure units:	feet	Vertacc measure val:	999
Vert accmeasure units:	feet		
Vertcollection method:	Unknown		
Vert coord refsys:	NGVD29	Countrycode:	US
Aquifername:	Not Reported		
Formation type:	Unclassified Overburden		
Aquifer type:	Not Reported		
Construction date:	19860611	Welldepth:	65
Welldepth units:	ft	Wellholedepth:	65
Wellholedepth units:	ft		

Ground-water levels, Number of Measurements: 1

Date	Feet below Surface	Feet to Sealevel
1986-06-12	30	

Map ID:	180		
Org. Identifier:	USGS-WA	Site ID:	USGS40001229377
Formal name:	USGS Washington Water Science Center		
Monloc Identifier:	USGS-464405119551301		
Monloc name:	14N/23E-03A01		
Monloc type:	Well		
Monloc desc:	Not Reported		
Huc code:	17020016	Drainagearea value:	Not Reported
Drainagearea Units:	Not Reported	Contrib drainagearea:	Not Reported
Contrib drainagearea units:	Not Reported	Latitude:	46.7345764
Longitude:	-119.9214352	Sourcemap scale:	24000

Horiz Acc measure:	10	Horiz Acc measure units:	seconds
Horiz Collection method:	Interpolated from map		
Horiz coord refsys:	NAD83	Vert measure val:	580
Vert measure units:	feet	Vertacc measure val:	20
Vert accmeasure units:	feet		
Vertcollection method:	Interpolated from topographic map		
Vert coord refsys:	NGVD29	Countrycode:	US
Aquifername:	Not Reported		
Formation type:	Pasco Gravels		
Aquifer type:	Not Reported		
Construction date:	19820414	Welldepth:	216
Welldepth units:	ft	Wellholedepth:	216
Wellholedepth units:	ft		

Ground-water levels, Number of Measurements: 1

Date	Feet below Surface	Feet to Sealevel
1982-10-07	92	

Map ID:	181		
Org. Identifier:	USGS-WA	Site ID:	USGS40001229361
Formal name:	USGS Washington Water Science Center		
Monloc Identifier:	USGS-464402120312101		
Monloc name:	14N/18E-01F02		
Monloc type:	Well		
Monloc desc:	Not Reported		
Huc code:	17030001	Drainagearea value:	Not Reported
Drainagearea Units:	Not Reported	Contrib drainagearea:	Not Reported
Contrib drainagearea units:	Not Reported	Latitude:	46.7337375
Longitude:	-120.5236786	Sourcemap scale:	24000
Horiz Acc measure:	5	Horiz Acc measure units:	seconds
Horiz Collection method:	Interpolated from map		
Horiz coord refsys:	NAD83	Vert measure val:	1420
Vert measure units:	feet	Vertacc measure val:	10
Vert accmeasure units:	feet		
Vertcollection method:	Interpolated from topographic map		
Vert coord refsys:	NGVD29	Countrycode:	US
Aquifername:	Not Reported		
Formation type:	Columbia River Basalt Group		
Aquifer type:	Not Reported		
Construction date:	19770527	Welldepth:	255
Welldepth units:	ft	Wellholedepth:	255
Wellholedepth units:	ft		

Ground-water levels, Number of Measurements: 1

Date	Feet below Surface	Feet to Sealevel
1977-06-06	200	

GEOCHECK VERSION 2.1
STATE DATABASE WELL INFORMATION

Map ID:	181		
Org. Identifier:	USGS-WA	Site ID:	USGS40001229338
Formal name:	USGS Washington Water Science Center		
Monloc Identifier:	USGS-464400120312101		
Monloc name:	14N/18E-01F01		
Monloc type:	Well		
Monloc desc:	Not Reported		
Huc code:	17030001	Drainagearea value:	Not Reported
Drainagearea Units:	Not Reported	Contrib drainagearea:	Not Reported
Contrib drainagearea units:	Not Reported	Latitude:	46.7331819
Longitude:	-120.5236786	Sourcemap scale:	24000
Horiz Acc measure:	5	Horiz Acc measure units:	seconds
Horiz Collection method:	Interpolated from map		
Horiz coord refsys:	NAD83	Vert measure val:	1400
Vert measure units:	feet	Vertacc measure val:	10
Vert accmeasure units:	feet		
Vertcollection method:	Interpolated from topographic map		
Vert coord refsys:	NGVD29	Countrycode:	US
Aquifername:	Not Reported		
Formation type:	Columbia River Basalt Group		
Aquifer type:	Not Reported		
Construction date:	19770524	Welldepth:	266
Welldepth units:	ft	Wellholedepth:	266
Wellholedepth units:	ft		

Ground-water levels, Number of Measurements: 1

Date	Feet below Surface	Feet to Sealevel
1977-05-26	170	

Map ID:	182		
Org. Identifier:	USGS-WA	Site ID:	USGS40001229321
Formal name:	USGS Washington Water Science Center		
Monloc Identifier:	USGS-464359120310001		
Monloc name:	14N/18E-01G04		
Monloc type:	Well		
Monloc desc:	GWSI DATABASE AUGMENTATION SITE		
Huc code:	17030001	Drainagearea value:	Not Reported
Drainagearea Units:	Not Reported	Contrib drainagearea:	Not Reported
Contrib drainagearea units:	Not Reported	Latitude:	46.7329042
Longitude:	-120.517845	Sourcemap scale:	Not Reported
Horiz Acc measure:	10	Horiz Acc measure units:	seconds
Horiz Collection method:	Interpolated from map		
Horiz coord refsys:	NAD83	Vert measure val:	9999.99
Vert measure units:	feet	Vertacc measure val:	999
Vert accmeasure units:	feet		
Vertcollection method:	Unknown		
Vert coord refsys:	NGVD29	Countrycode:	US
Aquifername:	Not Reported		
Formation type:	Not Reported		

Aquifer type:	Not Reported		
Construction date:	19900207	Welldepth:	125
Welldepth units:	ft	Wellholedepth:	125
Wellholedepth units:	ft		

Ground-water levels, Number of Measurements: 1

Date	Feet below Surface	Feet to Sealevel
1990-02-08	50	

Map ID:	182		
Org. Identifier:	USGS-WA	Site ID:	USGS40001229320
Formal name:	USGS Washington Water Science Center		
Monloc Identifier:	USGS-464359120305901		
Monloc name:	14N/18E-01G03		
Monloc type:	Well		
Monloc desc:	GWSI DATABASE AUGMENTATION SITE		
Huc code:	17030001	Drainagearea value:	Not Reported
Drainagearea Units:	Not Reported	Contrib drainagearea:	Not Reported
Contrib drainagearea units:	Not Reported	Latitude:	46.7329042
Longitude:	-120.5175673	Sourcemap scale:	Not Reported
Horiz Acc measure:	10	Horiz Acc measure units:	seconds
Horiz Collection method:	Interpolated from map		
Horiz coord refsys:	NAD83	Vert measure val:	9999.99
Vert measure units:	feet	Vertacc measure val:	999
Vert accmeasure units:	feet		
Vertcollection method:	Unknown		
Vert coord refsys:	NGVD29	Countrycode:	US
Aquifername:	Not Reported		
Formation type:	Not Reported		
Aquifer type:	Not Reported		
Construction date:	19870720	Welldepth:	168
Welldepth units:	ft	Wellholedepth:	168
Wellholedepth units:	ft		

Ground-water levels, Number of Measurements: 1

Date	Feet below Surface	Feet to Sealevel
1987-07-21	60	

Map ID:	183		
Org. Identifier:	USGS-WA	Site ID:	USGS40001229319
Formal name:	USGS Washington Water Science Center		
Monloc Identifier:	USGS-464358120472301		
Monloc name:	14N/18E-02H01		
Monloc type:	Well		
Monloc desc:	Not Reported		
Huc code:	17030001	Drainagearea value:	Not Reported
Drainagearea Units:	Not Reported	Contrib drainagearea:	Not Reported
Contrib drainagearea units:	Not Reported	Latitude:	46.732904
Longitude:	-120.5336788	Sourcemap scale:	24000

Horiz Acc measure:	1	Horiz Acc measure units:	seconds
Horiz Collection method:	Interpolated from map		
Horiz coord refsys:	NAD83	Vert measure val:	1348
Vert measure units:	feet	Vertacc measure val:	10
Vert accmeasure units:	feet		
Vertcollection method:	Interpolated from topographic map		
Vert coord refsys:	NGVD29	Countrycode:	US
Aquifername:	Not Reported		
Formation type:	Not Reported		
Aquifer type:	Not Reported		
Construction date:	19010101	Welldepth:	140
Welldepth units:	ft	Wellholedepth:	Not Reported
Wellholedepth units:	Not Reported		

Ground-water levels, Number of Measurements: 1

Date	Feet below Surface	Feet to Sealevel
1949-04-25	60	

Map ID:	181		
Org. Identifier:	USGS-WA	Site ID:	USGS40001229308
Formal name:	USGS Washington Water Science Center		
Monloc Identifier:	USGS-464358120311901		
Monloc name:	14N/18E-01F03		
Monloc type:	Well		
Monloc desc:	GWSI DATABASE AUGMENTATION SITE		
Huc code:	17030001	Drainagearea value:	Not Reported
Drainagearea Units:	Not Reported	Contrib drainagearea:	Not Reported
Contrib drainagearea units:	Not Reported	Latitude:	46.7326264
Longitude:	-120.523123	Sourcemap scale:	Not Reported
Horiz Acc measure:	10	Horiz Acc measure units:	seconds
Horiz Collection method:	Interpolated from map		
Horiz coord refsys:	NAD83	Vert measure val:	9999.99
Vert measure units:	feet	Vertacc measure val:	999
Vert accmeasure units:	feet		
Vertcollection method:	Unknown		
Vert coord refsys:	NGVD29	Countrycode:	US
Aquifername:	Not Reported		
Formation type:	Unclassified Overburden		
Aquifer type:	Not Reported		
Construction date:	19781108	Welldepth:	370
Welldepth units:	ft	Wellholedepth:	370
Wellholedepth units:	ft		

Ground-water levels, Number of Measurements: 1

Date	Feet below Surface	Feet to Sealevel
1979-12-08	200	

GEOCHECK VERSION 2.1
STATE DATABASE WELL INFORMATION

Map ID:	181		
Org. Identifier:	USGS-WA	Site ID:	USGS40001229307
Formal name:	USGS Washington Water Science Center		
Monloc Identifier:	USGS-464358120311801		
Monloc name:	14N/18E-01F04		
Monloc type:	Well		
Monloc desc:	GWSI DATABASE AUGMENTATION SITE		
Huc code:	17030001	Drainagearea value:	Not Reported
Drainagearea Units:	Not Reported	Contrib drainagearea:	Not Reported
Contrib drainagearea units:	Not Reported	Latitude:	46.7326264
Longitude:	-120.5228452	Sourcemap scale:	Not Reported
Horiz Acc measure:	10	Horiz Acc measure units:	seconds
Horiz Collection method:	Interpolated from map		
Horiz coord refsys:	NAD83	Vert measure val:	9999.99
Vert measure units:	feet	Vertacc measure val:	999
Vert accmeasure units:	feet		
Vertcollection method:	Unknown		
Vert coord refsys:	NGVD29	Countrycode:	US
Aquifername:	Not Reported		
Formation type:	Not Reported		
Aquifer type:	Not Reported		
Construction date:	19830726	Welldepth:	297
Welldepth units:	ft	Wellholedepth:	299
Wellholedepth units:	ft		

Ground-water levels, Number of Measurements: 1

Date	Feet below Surface	Feet to Sealevel
1983-09-15	165	

Map ID:	182		
Org. Identifier:	USGS-WA	Site ID:	USGS40001229306
Formal name:	USGS Washington Water Science Center		
Monloc Identifier:	USGS-464358120310001		
Monloc name:	14N/18E-01G01		
Monloc type:	Well		
Monloc desc:	GWSI DATABASE AUGMENTATION SITE		
Huc code:	17030001	Drainagearea value:	Not Reported
Drainagearea Units:	Not Reported	Contrib drainagearea:	Not Reported
Contrib drainagearea units:	Not Reported	Latitude:	46.7326264
Longitude:	-120.517845	Sourcemap scale:	Not Reported
Horiz Acc measure:	10	Horiz Acc measure units:	seconds
Horiz Collection method:	Interpolated from map		
Horiz coord refsys:	NAD83	Vert measure val:	9999.99
Vert measure units:	feet	Vertacc measure val:	999
Vert accmeasure units:	feet		
Vertcollection method:	Unknown		
Vert coord refsys:	NGVD29	Countrycode:	US
Aquifername:	Not Reported		
Formation type:	Not Reported		

Aquifer type: Not Reported
Construction date: 19850401 Welldepth: 270
Welldepth units: ft Wellholedepth: 270
Wellholedepth units: ft

Ground-water levels, Number of Measurements: 1

Date	Feet below Surface	Feet to Sealevel
1985-08-06	120	

Map ID: 182
Org. Identifier: USGS-WA Site ID: USGS40001229305
Formal name: USGS Washington Water Science Center
Monloc Identifier: USGS-464358120305901
Monloc name: 14N/18E-01G02
Monloc type: Well
Monloc desc: GWSI DATABASE AUGMENTATION SITE
Huc code: 17030001 Drainagearea value: Not Reported
Drainagearea Units: Not Reported Contrib drainagearea: Not Reported
Contrib drainagearea units: Not Reported Latitude: 46.7326264
Longitude: -120.5175673 Sourcemap scale: Not Reported
Horiz Acc measure: 10 Horiz Acc measure units: seconds
Horiz Collection method: Interpolated from map
Horiz coord refsys: NAD83 Vert measure val: 9999.99
Vert measure units: feet Vertacc measure val: 999
Vert accmeasure units: feet
Vertcollection method: Unknown
Vert coord refsys: NGVD29 Countrycode: US
Aquifername: Not Reported
Formation type: Not Reported
Aquifer type: Not Reported
Construction date: 19860731 Welldepth: 425
Welldepth units: ft Wellholedepth: 425
Wellholedepth units: ft

Ground-water levels, Number of Measurements: 1

Date	Feet below Surface	Feet to Sealevel
1986-08-11	310	

Map ID: 184
Org. Identifier: USGS-WA Site ID: USGS40001229296
Formal name: USGS Washington Water Science Center
Monloc Identifier: USGS-464357120304101
Monloc name: 14N/18E-01H01
Monloc type: Well
Monloc desc: GWSI DATABASE AUGMENTATION SITE
Huc code: 17030001 Drainagearea value: Not Reported
Drainagearea Units: Not Reported Contrib drainagearea: Not Reported
Contrib drainagearea units: Not Reported Latitude: 46.7323487
Longitude: -120.5125672 Sourcemap scale: Not Reported

Horiz Acc measure:	10	Horiz Acc measure units:	seconds
Horiz Collection method:	Interpolated from map		
Horiz coord refsys:	NAD83	Vert measure val:	9999.99
Vert measure units:	feet	Vertacc measure val:	999
Vert accmeasure units:	feet		
Vertcollection method:	Unknown		
Vert coord refsys:	NGVD29	Countrycode:	US
Aquifername:	Not Reported		
Formation type:	Not Reported		
Aquifer type:	Not Reported		
Construction date:	19870227	Welldepth:	574
Welldepth units:	ft	Wellholedepth:	574
Wellholedepth units:	ft		

Ground-water levels, Number of Measurements: 1

Date	Feet below Surface	Feet to Sealevel
1987-03-14	325	

Map ID:	187		
Org. Identifier:	USGS-WA	Site ID:	USGS40001229244
Formal name:	USGS Washington Water Science Center		
Monloc Identifier:	USGS-464348120315801		
Monloc name:	14N/18E-02H02		
Monloc type:	Well		
Monloc desc:	GWSI DATABASE AUGMENTATION SITE		
Huc code:	17030001	Drainagearea value:	Not Reported
Drainagearea Units:	Not Reported	Contrib drainagearea:	Not Reported
Contrib drainagearea units:	Not Reported	Latitude:	46.7298485
Longitude:	-120.5339565	Sourcemap scale:	Not Reported
Horiz Acc measure:	10	Horiz Acc measure units:	seconds
Horiz Collection method:	Interpolated from map		
Horiz coord refsys:	NAD83	Vert measure val:	9999.99
Vert measure units:	feet	Vertacc measure val:	999
Vert accmeasure units:	feet		
Vertcollection method:	Unknown		
Vert coord refsys:	NGVD29	Countrycode:	US
Aquifername:	Not Reported		
Formation type:	Not Reported		
Aquifer type:	Not Reported		
Construction date:	19840501	Welldepth:	160
Welldepth units:	ft	Wellholedepth:	160
Wellholedepth units:	ft		

Ground-water levels, Number of Measurements: 1

Date	Feet below Surface	Feet to Sealevel
1984-05-11	82	

GEOCHECK VERSION 2.1
STATE DATABASE WELL INFORMATION

Map ID:	187		
Org. Identifier:	USGS-WA	Site ID:	USGS40001229211
Formal name:	USGS Washington Water Science Center		
Monloc Identifier:	USGS-464346120311902		
Monloc name:	14N/18E-01L04D1		
Monloc type:	Well		
Monloc desc:	GWSI DATABASE AUGMENTATION SITE		
Huc code:	17030001	Drainagearea value:	Not Reported
Drainagearea Units:	Not Reported	Contrib drainagearea:	Not Reported
Contrib drainagearea units:	Not Reported	Latitude:	46.729293
Longitude:	-120.5231229	Sourcemap scale:	Not Reported
Horiz Acc measure:	10	Horiz Acc measure units:	seconds
Horiz Collection method:	Interpolated from map		
Horiz coord refsys:	NAD83	Vert measure val:	9999.99
Vert measure units:	feet	Vertacc measure val:	999
Vert accmeasure units:	feet		
Vertcollection method:	Unknown		
Vert coord refsys:	NGVD29	Countrycode:	US
Aquifername:	Not Reported		
Formation type:	Not Reported		
Aquifer type:	Not Reported		
Construction date:	19891215	Welldepth:	155
Welldepth units:	ft	Wellholedepth:	155
Wellholedepth units:	ft		

Ground-water levels, Number of Measurements: 1

Date	Feet below Surface	Feet to Sealevel
1989-12-18	90	

Map ID:	187		
Org. Identifier:	USGS-WA	Site ID:	USGS40001229210
Formal name:	USGS Washington Water Science Center		
Monloc Identifier:	USGS-464346120311801		
Monloc name:	14N/18E-01L03		
Monloc type:	Well		
Monloc desc:	GWSI DATABASE AUGMENTATION SITE		
Huc code:	17030001	Drainagearea value:	Not Reported
Drainagearea Units:	Not Reported	Contrib drainagearea:	Not Reported
Contrib drainagearea units:	Not Reported	Latitude:	46.729293
Longitude:	-120.5228452	Sourcemap scale:	Not Reported
Horiz Acc measure:	10	Horiz Acc measure units:	seconds
Horiz Collection method:	Interpolated from map		
Horiz coord refsys:	NAD83	Vert measure val:	9999.99
Vert measure units:	feet	Vertacc measure val:	999
Vert accmeasure units:	feet		
Vertcollection method:	Unknown		
Vert coord refsys:	NGVD29	Countrycode:	US
Aquifername:	Not Reported		
Formation type:	Not Reported		

Aquifer type:	Not Reported		
Construction date:	19881118	Welldepth:	305
Welldepth units:	ft	Wellholedepth:	306
Wellholedepth units:	ft		

Ground-water levels, Number of Measurements: 1

Date	Feet below Surface	Feet to Sealevel
1988-11-26	138	

Map ID:	188		
Org. Identifier:	USGS-WA	Site ID:	USGS40001229183
Formal name:	USGS Washington Water Science Center		
Monloc Identifier:	USGS-464345120304201		
Monloc name:	14N/18E-01J05		
Monloc type:	Well		
Monloc desc:	GWSI DATABASE AUGMENTATION SITE		
Huc code:	17030001	Drainagearea value:	Not Reported
Drainagearea Units:	Not Reported	Contrib drainagearea:	Not Reported
Contrib drainagearea units:	Not Reported	Latitude:	46.7290154
Longitude:	-120.5128449	Sourcemap scale:	Not Reported
Horiz Acc measure:	10	Horiz Acc measure units:	seconds
Horiz Collection method:	Interpolated from map		
Horiz coord refsys:	NAD83	Vert measure val:	9999.99
Vert measure units:	feet	Vertacc measure val:	999
Vert accmeasure units:	feet		
Vertcollection method:	Unknown		
Vert coord refsys:	NGVD29	Countrycode:	US
Aquifername:	Not Reported		
Formation type:	Not Reported		
Aquifer type:	Not Reported		
Construction date:	19901020	Welldepth:	326
Welldepth units:	ft	Wellholedepth:	326
Wellholedepth units:	ft		

Ground-water levels, Number of Measurements: 1

Date	Feet below Surface	Feet to Sealevel
1990-10-26	171	

Map ID:	188		
Org. Identifier:	USGS-WA	Site ID:	USGS40001229182
Formal name:	USGS Washington Water Science Center		
Monloc Identifier:	USGS-464345120304101		
Monloc name:	14N/18E-01J04		
Monloc type:	Well		
Monloc desc:	GWSI DATABASE AUGMENTATION SITE		
Huc code:	17030001	Drainagearea value:	Not Reported
Drainagearea Units:	Not Reported	Contrib drainagearea:	Not Reported
Contrib drainagearea units:	Not Reported	Latitude:	46.7290154
Longitude:	-120.5125671	Sourcemap scale:	Not Reported

Horiz Acc measure:	10	Horiz Acc measure units:	seconds
Horiz Collection method:	Interpolated from map		
Horiz coord refsys:	NAD83	Vert measure val:	9999.99
Vert measure units:	feet	Vertacc measure val:	999
Vert accmeasure units:	feet		
Vertcollection method:	Unknown		
Vert coord refsys:	NGVD29	Countrycode:	US
Aquifername:	Not Reported		
Formation type:	Not Reported		
Aquifer type:	Not Reported		
Construction date:	19900629	Welldepth:	286
Welldepth units:	ft	Wellholedepth:	286
Wellholedepth units:	ft		

Ground-water levels, Number of Measurements: 1

Date	Feet below Surface	Feet to Sealevel
1990-07-16	171	

Map ID:	188		
Org. Identifier:	USGS-WA	Site ID:	USGS40001229181
Formal name:	USGS Washington Water Science Center		
Monloc Identifier:	USGS-464345120304001		
Monloc name:	14N/18E-01J03		
Monloc type:	Well		
Monloc desc:	GWSI DATABASE AUGMENTATION SITE		
Huc code:	17030001	Drainagearea value:	Not Reported
Drainagearea Units:	Not Reported	Contrib drainagearea:	Not Reported
Contrib drainagearea units:	Not Reported	Latitude:	46.7290154
Longitude:	-120.5122893	Sourcemap scale:	Not Reported
Horiz Acc measure:	10	Horiz Acc measure units:	seconds
Horiz Collection method:	Interpolated from map		
Horiz coord refsys:	NAD83	Vert measure val:	9999.99
Vert measure units:	feet	Vertacc measure val:	999
Vert accmeasure units:	feet		
Vertcollection method:	Unknown		
Vert coord refsys:	NGVD29	Countrycode:	US
Aquifername:	Not Reported		
Formation type:	Not Reported		
Aquifer type:	Not Reported		
Construction date:	19891128	Welldepth:	269
Welldepth units:	ft	Wellholedepth:	269
Wellholedepth units:	ft		

Ground-water levels, Number of Measurements: 1

Date	Feet below Surface	Feet to Sealevel
1989-12-05	164	

GEOCHECK VERSION 2.1
STATE DATABASE WELL INFORMATION

Map ID:	187		
Org. Identifier:	USGS-WA	Site ID:	USGS40001229185
Formal name:	USGS Washington Water Science Center		
Monloc Identifier:	USGS-464345120311901		
Monloc name:	14N/18E-01L01		
Monloc type:	Well		
Monloc desc:	GWSI DATABASE AUGMENTATION SITE		
Huc code:	17030001	Drainagearea value:	Not Reported
Drainagearea Units:	Not Reported	Contrib drainagearea:	Not Reported
Contrib drainagearea units:	Not Reported	Latitude:	46.7290153
Longitude:	-120.5231229	Sourcemap scale:	Not Reported
Horiz Acc measure:	10	Horiz Acc measure units:	seconds
Horiz Collection method:	Interpolated from map		
Horiz coord refsys:	NAD83	Vert measure val:	9999.99
Vert measure units:	feet	Vertacc measure val:	999
Vert accmeasure units:	feet		
Vertcollection method:	Unknown		
Vert coord refsys:	NGVD29	Countrycode:	US
Aquifername:	Not Reported		
Formation type:	Not Reported		
Aquifer type:	Not Reported		
Construction date:	19881018	Welldepth:	302
Welldepth units:	ft	Wellholedepth:	302
Wellholedepth units:	ft		

Ground-water levels, Number of Measurements: 1

Date	Feet below Surface	Feet to Sealevel
1988-10-31	148	

Map ID:	187		
Org. Identifier:	USGS-WA	Site ID:	USGS40001229184
Formal name:	USGS Washington Water Science Center		
Monloc Identifier:	USGS-464345120311801		
Monloc name:	14N/18E-01L02		
Monloc type:	Well		
Monloc desc:	GWSI DATABASE AUGMENTATION SITE		
Huc code:	17030001	Drainagearea value:	Not Reported
Drainagearea Units:	Not Reported	Contrib drainagearea:	Not Reported
Contrib drainagearea units:	Not Reported	Latitude:	46.7290153
Longitude:	-120.5228451	Sourcemap scale:	Not Reported
Horiz Acc measure:	10	Horiz Acc measure units:	seconds
Horiz Collection method:	Interpolated from map		
Horiz coord refsys:	NAD83	Vert measure val:	9999.99
Vert measure units:	feet	Vertacc measure val:	999
Vert accmeasure units:	feet		
Vertcollection method:	Unknown		
Vert coord refsys:	NGVD29	Countrycode:	US
Aquifername:	Not Reported		
Formation type:	Not Reported		

Aquifer type:	Not Reported		
Construction date:	19881104	Welldepth:	312
Welldepth units:	ft	Wellholedepth:	312
Wellholedepth units:	ft		

Ground-water levels, Number of Measurements: 1

Date	Feet below Surface	Feet to Sealevel
1988-11-11	157	

Map ID:	187		
Org. Identifier:	USGS-WA	Site ID:	USGS40001229190
Formal name:	USGS Washington Water Science Center		
Monloc Identifier:	USGS-464345120315801		
Monloc name:	14N/18E-02J06		
Monloc type:	Well		
Monloc desc:	GWSI DATABASE AUGMENTATION SITE		
Huc code:	17030001	Drainagearea value:	Not Reported
Drainagearea Units:	Not Reported	Contrib drainagearea:	Not Reported
Contrib drainagearea units:	Not Reported	Latitude:	46.7290152
Longitude:	-120.5339565	Sourcemap scale:	Not Reported
Horiz Acc measure:	10	Horiz Acc measure units:	seconds
Horiz Collection method:	Interpolated from map		
Horiz coord refsys:	NAD83	Vert measure val:	9999.99
Vert measure units:	feet	Vertacc measure val:	999
Vert accmeasure units:	feet		
Vertcollection method:	Unknown		
Vert coord refsys:	NGVD29	Countrycode:	US
Aquifername:	Not Reported		
Formation type:	Not Reported		
Aquifer type:	Not Reported		
Construction date:	19771115	Welldepth:	253
Welldepth units:	ft	Wellholedepth:	253
Wellholedepth units:	ft		

Ground-water levels, Number of Measurements: 1

Date	Feet below Surface	Feet to Sealevel
1977-12-10	60	

Map ID:	187		
Org. Identifier:	USGS-WA	Site ID:	USGS40001229189
Formal name:	USGS Washington Water Science Center		
Monloc Identifier:	USGS-464345120315701		
Monloc name:	14N/18E-02J07		
Monloc type:	Well		
Monloc desc:	GWSI DATABASE AUGMENTATION SITE		
Huc code:	17030001	Drainagearea value:	Not Reported
Drainagearea Units:	Not Reported	Contrib drainagearea:	Not Reported
Contrib drainagearea units:	Not Reported	Latitude:	46.7290152
Longitude:	-120.5336787	Sourcemap scale:	Not Reported

Horiz Acc measure:	10	Horiz Acc measure units:	seconds
Horiz Collection method:	Interpolated from map		
Horiz coord refsys:	NAD83	Vert measure val:	9999.99
Vert measure units:	feet	Vertacc measure val:	999
Vert accmeasure units:	feet		
Vertcollection method:	Unknown		
Vert coord refsys:	NGVD29	Countrycode:	US
Aquifername:	Not Reported		
Formation type:	Not Reported		
Aquifer type:	Not Reported		
Construction date:	19830808	Welldepth:	424
Welldepth units:	ft	Wellholedepth:	424
Wellholedepth units:	ft		

Ground-water levels, Number of Measurements: 1

Date	Feet below Surface	Feet to Sealevel
1983-08-10	186	

Map ID:	187		
Org. Identifier:	USGS-WA	Site ID:	USGS40001229188
Formal name:	USGS Washington Water Science Center		
Monloc Identifier:	USGS-464345120314501		
Monloc name:	14N/18E-01M03		
Monloc type:	Well		
Monloc desc:	Not Reported		
Huc code:	17030001	Drainagearea value:	Not Reported
Drainagearea Units:	Not Reported	Contrib drainagearea:	Not Reported
Contrib drainagearea units:	Not Reported	Latitude:	46.7290152
Longitude:	-120.5303453	Sourcemap scale:	24000
Horiz Acc measure:	1	Horiz Acc measure units:	seconds
Horiz Collection method:	Interpolated from map		
Horiz coord refsys:	NAD83	Vert measure val:	1335
Vert measure units:	feet	Vertacc measure val:	10
Vert accmeasure units:	feet		
Vertcollection method:	Interpolated from topographic map		
Vert coord refsys:	NGVD29	Countrycode:	US
Aquifername:	Not Reported		
Formation type:	Not Reported		
Aquifer type:	Not Reported		
Construction date:	19430615	Welldepth:	158
Welldepth units:	ft	Wellholedepth:	Not Reported
Wellholedepth units:	Not Reported		

Ground-water levels, Number of Measurements: 1

Date	Feet below Surface	Feet to Sealevel
1943-08-01	50	

GEOCHECK VERSION 2.1
STATE DATABASE WELL INFORMATION

Map ID:	187		
Org. Identifier:	USGS-WA	Site ID:	USGS40001229187
Formal name:	USGS Washington Water Science Center		
Monloc Identifier:	USGS-464345120313901		
Monloc name:	14N/18E-01M05		
Monloc type:	Well		
Monloc desc:	GWSI DATABASE AUGMENTATION SITE		
Huc code:	17030001	Drainagearea value:	Not Reported
Drainagearea Units:	Not Reported	Contrib drainagearea:	Not Reported
Contrib drainagearea units:	Not Reported	Latitude:	46.7290152
Longitude:	-120.5286786	Sourcemap scale:	Not Reported
Horiz Acc measure:	10	Horiz Acc measure units:	seconds
Horiz Collection method:	Interpolated from map		
Horiz coord refsys:	NAD83	Vert measure val:	9999.99
Vert measure units:	feet	Vertacc measure val:	999
Vert accmeasure units:	feet		
Vertcollection method:	Unknown		
Vert coord refsys:	NGVD29	Countrycode:	US
Aquifername:	Not Reported		
Formation type:	Not Reported		
Aquifer type:	Not Reported		
Construction date:	19820504	Welldepth:	272
Welldepth units:	ft	Wellholedepth:	272
Wellholedepth units:	ft		

Ground-water levels, Number of Measurements: 1

Date	Feet below Surface	Feet to Sealevel
1982-05-06	95	

Map ID:	187		
Org. Identifier:	USGS-WA	Site ID:	USGS40001229186
Formal name:	USGS Washington Water Science Center		
Monloc Identifier:	USGS-464345120313702		
Monloc name:	14N/18E-01M04		
Monloc type:	Well		
Monloc desc:	GWSI DATABASE AUGMENTATION SITE		
Huc code:	17030001	Drainagearea value:	Not Reported
Drainagearea Units:	Not Reported	Contrib drainagearea:	Not Reported
Contrib drainagearea units:	Not Reported	Latitude:	46.7290152
Longitude:	-120.528123	Sourcemap scale:	Not Reported
Horiz Acc measure:	10	Horiz Acc measure units:	seconds
Horiz Collection method:	Interpolated from map		
Horiz coord refsys:	NAD83	Vert measure val:	9999.99
Vert measure units:	feet	Vertacc measure val:	999
Vert accmeasure units:	feet		
Vertcollection method:	Unknown		
Vert coord refsys:	NGVD29	Countrycode:	US
Aquifername:	Not Reported		
Formation type:	Not Reported		

Aquifer type:	Not Reported		
Construction date:	19770909	Welldepth:	316
Welldepth units:	ft	Wellholedepth:	316
Wellholedepth units:	ft		

Ground-water levels, Number of Measurements: 1

Date	Feet below Surface	Feet to Sealevel
1977-09-21	82	

Map ID:	187		
Org. Identifier:	USGS-WA	Site ID:	USGS40001229192
Formal name:	USGS Washington Water Science Center		
Monloc Identifier:	USGS-464345120321601		
Monloc name:	14N/18E-02K02		
Monloc type:	Well		
Monloc desc:	GWSI DATABASE AUGMENTATION SITE		
Huc code:	17030001	Drainagearea value:	Not Reported
Drainagearea Units:	Not Reported	Contrib drainagearea:	Not Reported
Contrib drainagearea units:	Not Reported	Latitude:	46.7290151
Longitude:	-120.5389566	Sourcemap scale:	Not Reported
Horiz Acc measure:	10	Horiz Acc measure units:	seconds
Horiz Collection method:	Interpolated from map		
Horiz coord refsys:	NAD83	Vert measure val:	9999.99
Vert measure units:	feet	Vertacc measure val:	999
Vert accmeasure units:	feet		
Vertcollection method:	Unknown		
Vert coord refsys:	NGVD29	Countrycode:	US
Aquifername:	Not Reported		
Formation type:	Not Reported		
Aquifer type:	Not Reported		
Construction date:	19780415	Welldepth:	163
Welldepth units:	ft	Wellholedepth:	163
Wellholedepth units:	ft		

Ground-water levels, Number of Measurements: 1

Date	Feet below Surface	Feet to Sealevel
1978-04-15	44	

Map ID:	187		
Org. Identifier:	USGS-WA	Site ID:	USGS40001229191
Formal name:	USGS Washington Water Science Center		
Monloc Identifier:	USGS-464345120320301		
Monloc name:	14N/18E-02J04		
Monloc type:	Well		
Monloc desc:	Not Reported		
Huc code:	17030001	Drainagearea value:	Not Reported
Drainagearea Units:	Not Reported	Contrib drainagearea:	Not Reported
Contrib drainagearea units:	Not Reported	Latitude:	46.7290151
Longitude:	-120.5353454	Sourcemap scale:	24000

Horiz Acc measure:	1	Horiz Acc measure units:	seconds
Horiz Collection method:	Interpolated from map		
Horiz coord refsys:	NAD83	Vert measure val:	1358
Vert measure units:	feet	Vertacc measure val:	10
Vert accmeasure units:	feet		
Vertcollection method:	Interpolated from topographic map		
Vert coord refsys:	NGVD29	Countrycode:	US
Aquifername:	Not Reported		
Formation type:	Not Reported		
Aquifer type:	Not Reported		
Construction date:	19530619	Welldepth:	198
Welldepth units:	ft	Wellholedepth:	Not Reported
Wellholedepth units:	Not Reported		

Ground-water levels, Number of Measurements: 1

Date	Feet below Surface	Feet to Sealevel
1953-06-19	56	

Map ID:	188		
Org. Identifier:	USGS-WA	Site ID:	USGS40001229174
Formal name:	USGS Washington Water Science Center		
Monloc Identifier:	USGS-464344120304201		
Monloc name:	14N/18E-01J06		
Monloc type:	Well		
Monloc desc:	GWSI DATABASE AUGMENTATION SITE		
Huc code:	17030001	Drainagearea value:	Not Reported
Drainagearea Units:	Not Reported	Contrib drainagearea:	Not Reported
Contrib drainagearea units:	Not Reported	Latitude:	46.7287376
Longitude:	-120.5128449	Sourcemap scale:	Not Reported
Horiz Acc measure:	10	Horiz Acc measure units:	seconds
Horiz Collection method:	Interpolated from map		
Horiz coord refsys:	NAD83	Vert measure val:	9999.99
Vert measure units:	feet	Vertacc measure val:	999
Vert accmeasure units:	feet		
Vertcollection method:	Unknown		
Vert coord refsys:	NGVD29	Countrycode:	US
Aquifername:	Not Reported		
Formation type:	Not Reported		
Aquifer type:	Not Reported		
Construction date:	19910114	Welldepth:	265
Welldepth units:	ft	Wellholedepth:	265
Wellholedepth units:	ft		

Ground-water levels, Number of Measurements: 1

Date	Feet below Surface	Feet to Sealevel
1991-01-21	172	

GEOCHECK VERSION 2.1
STATE DATABASE WELL INFORMATION

Map ID:	188		
Org. Identifier:	USGS-WA	Site ID:	USGS40001229173
Formal name:	USGS Washington Water Science Center		
Monloc Identifier:	USGS-464344120304101		
Monloc name:	14N/18E-01J01		
Monloc type:	Well		
Monloc desc:	GWSI DATABASE AUGMENTATION SITE		
Huc code:	17030001	Drainagearea value:	Not Reported
Drainagearea Units:	Not Reported	Contrib drainagearea:	Not Reported
Contrib drainagearea units:	Not Reported	Latitude:	46.7287376
Longitude:	-120.5125671	Sourcemap scale:	Not Reported
Horiz Acc measure:	10	Horiz Acc measure units:	seconds
Horiz Collection method:	Interpolated from map		
Horiz coord refsys:	NAD83	Vert measure val:	9999.99
Vert measure units:	feet	Vertacc measure val:	999
Vert accmeasure units:	feet		
Vertcollection method:	Unknown		
Vert coord refsys:	NGVD29	Countrycode:	US
Aquifername:	Not Reported		
Formation type:	Unclassified Overburden		
Aquifer type:	Not Reported		
Construction date:	19890818	Welldepth:	505
Welldepth units:	ft	Wellholedepth:	505
Wellholedepth units:	ft		

Ground-water levels, Number of Measurements: 1

Date	Feet below Surface	Feet to Sealevel
1989-10-01	290	

Map ID:	188		
Org. Identifier:	USGS-WA	Site ID:	USGS40001229172
Formal name:	USGS Washington Water Science Center		
Monloc Identifier:	USGS-464344120304001		
Monloc name:	14N/18E-01J02		
Monloc type:	Well		
Monloc desc:	GWSI DATABASE AUGMENTATION SITE		
Huc code:	17030001	Drainagearea value:	Not Reported
Drainagearea Units:	Not Reported	Contrib drainagearea:	Not Reported
Contrib drainagearea units:	Not Reported	Latitude:	46.7287376
Longitude:	-120.5122893	Sourcemap scale:	Not Reported
Horiz Acc measure:	10	Horiz Acc measure units:	seconds
Horiz Collection method:	Interpolated from map		
Horiz coord refsys:	NAD83	Vert measure val:	9999.99
Vert measure units:	feet	Vertacc measure val:	999
Vert accmeasure units:	feet		
Vertcollection method:	Unknown		
Vert coord refsys:	NGVD29	Countrycode:	US
Aquifername:	Not Reported		
Formation type:	Not Reported		

Aquifer type:	Not Reported		
Construction date:	19891103	Welldepth:	425
Welldepth units:	ft	Wellholedepth:	425
Wellholedepth units:	ft		

Ground-water levels, Number of Measurements: 1

Date	Feet below Surface	Feet to Sealevel
1989-11-16	195	

Map ID:	188		
Org. Identifier:	USGS-WA	Site ID:	USGS40001229171
Formal name:	USGS Washington Water Science Center		
Monloc Identifier:	USGS-464344120303901		
Monloc name:	14N/18E-01J11		
Monloc type:	Well		
Monloc desc:	GWSI DATABASE AUGMENTATION SITE		
Huc code:	17030001	Drainagearea value:	Not Reported
Drainagearea Units:	Not Reported	Contrib drainagearea:	Not Reported
Contrib drainagearea units:	Not Reported	Latitude:	46.7287376
Longitude:	-120.5120116	Sourcemap scale:	Not Reported
Horiz Acc measure:	10	Horiz Acc measure units:	seconds
Horiz Collection method:	Interpolated from map		
Horiz coord refsys:	NAD83	Vert measure val:	9999.99
Vert measure units:	feet	Vertacc measure val:	999
Vert accmeasure units:	feet		
Vertcollection method:	Unknown		
Vert coord refsys:	NGVD29	Countrycode:	US
Aquifername:	Not Reported		
Formation type:	Not Reported		
Aquifer type:	Not Reported		
Construction date:	19910410	Welldepth:	412
Welldepth units:	ft	Wellholedepth:	412
Wellholedepth units:	ft		

Ground-water levels, Number of Measurements: 1

Date	Feet below Surface	Feet to Sealevel
1991-04-17	203	

Map ID:	187		
Org. Identifier:	USGS-WA	Site ID:	USGS40001229175
Formal name:	USGS Washington Water Science Center		
Monloc Identifier:	USGS-464344120310801		
Monloc name:	14N/18E-01K01		
Monloc type:	Well		
Monloc desc:	Not Reported		
Huc code:	17030001	Drainagearea value:	Not Reported
Drainagearea Units:	Not Reported	Contrib drainagearea:	Not Reported
Contrib drainagearea units:	Not Reported	Latitude:	46.7287375
Longitude:	-120.5200673	Sourcemap scale:	24000

Horiz Acc measure:	.5	Horiz Acc measure units:	seconds
Horiz Collection method:	Global positioning system (GPS), uncorrected		
Horiz coord refsys:	NAD83	Vert measure val:	1400
Vert measure units:	feet	Vertacc measure val:	10
Vert accmeasure units:	feet		
Vertcollection method:	Interpolated from topographic map		
Vert coord refsys:	NGVD29	Countrycode:	US
Aquifername:	Not Reported		
Formation type:	Not Reported		
Aquifer type:	Not Reported		
Construction date:	19910904	Welldepth:	335
Welldepth units:	ft	Wellholedepth:	335
Wellholedepth units:	ft		

Ground-water levels, Number of Measurements: 5

Date	Feet below Surface	Feet to Sealevel
2002-03-19	148.5	
2001-09-04	172.50	
Note: The site had been pumped recently.		
2001-03-21	149.22	
2000-09-19	178.57	
Note: The site had been pumped recently.		
1991-09-09	152	

Map ID:	187		
Org. Identifier:	USGS-WA	Site ID:	USGS40001229177
Formal name:	USGS Washington Water Science Center		
Monloc Identifier:	USGS-464344120320201		
Monloc name:	14N/18E-02J03		
Monloc type:	Well		
Monloc desc:	Not Reported		
Huc code:	17030001	Drainagearea value:	Not Reported
Drainagearea Units:	Not Reported	Contrib drainagearea:	Not Reported
Contrib drainagearea units:	Not Reported	Latitude:	46.7287374
Longitude:	-120.5350677	Sourcemap scale:	24000
Horiz Acc measure:	1	Horiz Acc measure units:	seconds
Horiz Collection method:	Interpolated from map		
Horiz coord refsys:	NAD83	Vert measure val:	1352
Vert measure units:	feet	Vertacc measure val:	10
Vert accmeasure units:	feet		
Vertcollection method:	Interpolated from topographic map		
Vert coord refsys:	NGVD29	Countrycode:	US
Aquifername:	Not Reported		
Formation type:	Not Reported		
Aquifer type:	Not Reported		
Construction date:	19480101	Welldepth:	190
Welldepth units:	ft	Wellholedepth:	Not Reported
Wellholedepth units:	Not Reported		

Ground-water levels, Number of Measurements: 1

Date	Feet below Surface	Feet to Sealevel
1948-10-25	37.55	

GEOCHECK VERSION 2.1
STATE DATABASE WELL INFORMATION

Map ID:	187		
Org. Identifier:	USGS-WA	Site ID:	USGS40001229176
Formal name:	USGS Washington Water Science Center		
Monloc Identifier:	USGS-464344120314401		
Monloc name:	14N/18E-01M02		
Monloc type:	Well		
Monloc desc:	Not Reported		
Huc code:	17030001	Drainagearea value:	Not Reported
Drainagearea Units:	Not Reported	Contrib drainagearea:	Not Reported
Contrib drainagearea units:	Not Reported	Latitude:	46.7287374
Longitude:	-120.5300675	Sourcemap scale:	24000
Horiz Acc measure:	1	Horiz Acc measure units:	seconds
Horiz Collection method:	Interpolated from map		
Horiz coord refsys:	NAD83	Vert measure val:	1324
Vert measure units:	feet	Vertacc measure val:	10
Vert accmeasure units:	feet		
Vertcollection method:	Interpolated from topographic map		
Vert coord refsys:	NGVD29	Countrycode:	US
Aquifername:	Not Reported		
Formation type:	Not Reported		
Aquifer type:	Not Reported		
Construction date:	19440528	Welldepth:	156
Welldepth units:	ft	Wellholedepth:	Not Reported
Wellholedepth units:	Not Reported		

Ground-water levels, Number of Measurements: 1

Date	Feet below Surface	Feet to Sealevel
1944-05-28	48	

Map ID:	189		
Org. Identifier:	USGS-WA	Site ID:	USGS40001229155
Formal name:	USGS Washington Water Science Center		
Monloc Identifier:	USGS-464343119535021		
Monloc name:	14N/23E-02J01		
Monloc type:	Well		
Monloc desc:	Not Reported		
Huc code:	17020016	Drainagearea value:	Not Reported
Drainagearea Units:	Not Reported	Contrib drainagearea:	Not Reported
Contrib drainagearea units:	Not Reported	Latitude:	46.7284656
Longitude:	-119.8983785	Sourcemap scale:	Not Reported
Horiz Acc measure:	5	Horiz Acc measure units:	seconds
Horiz Collection method:	Interpolated from map		
Horiz coord refsys:	NAD83	Vert measure val:	9999.99
Vert measure units:	feet	Vertacc measure val:	999
Vert accmeasure units:	feet		
Vertcollection method:	Unknown		
Vert coord refsys:	NGVD29	Countrycode:	US
Aquifername:	Not Reported		
Formation type:	Not Reported		

Aquifer type:	Not Reported		
Construction date:	Not Reported	Welldepth:	464
Welldepth units:	ft	Wellholedepth:	Not Reported
Wellholedepth units:	Not Reported		

Ground-water levels, Number of Measurements: 0

Map ID:	188		
Org. Identifier:	USGS-WA	Site ID:	USGS40001229159
Formal name:	USGS Washington Water Science Center		
Monloc Identifier:	USGS-464343120304201		
Monloc name:	14N/18E-01J07		
Monloc type:	Well		
Monloc desc:	GWSI DATABASE AUGMENTATION SITE		
Huc code:	17030001	Drainagearea value:	Not Reported
Drainagearea Units:	Not Reported	Contrib drainagearea:	Not Reported
Contrib drainagearea units:	Not Reported	Latitude:	46.7284598
Longitude:	-120.5128449	Sourcemap scale:	Not Reported
Horiz Acc measure:	10	Horiz Acc measure units:	seconds
Horiz Collection method:	Interpolated from map		
Horiz coord refsys:	NAD83	Vert measure val:	9999.99
Vert measure units:	feet	Vertacc measure val:	999
Vert accmeasure units:	feet		
Vertcollection method:	Unknown		
Vert coord refsys:	NGVD29	Countrycode:	US
Aquifername:	Not Reported		
Formation type:	Not Reported		
Aquifer type:	Not Reported		
Construction date:	19910215	Welldepth:	330
Welldepth units:	ft	Wellholedepth:	330
Wellholedepth units:	ft		

Ground-water levels, Number of Measurements: 1

Date	Feet below Surface	Feet to Sealevel
1991-02-25	171	

Map ID:	188		
Org. Identifier:	USGS-WA	Site ID:	USGS40001229158
Formal name:	USGS Washington Water Science Center		
Monloc Identifier:	USGS-464343120304101		
Monloc name:	14N/18E-01J08		
Monloc type:	Well		
Monloc desc:	GWSI DATABASE AUGMENTATION SITE		
Huc code:	17030001	Drainagearea value:	Not Reported
Drainagearea Units:	Not Reported	Contrib drainagearea:	Not Reported
Contrib drainagearea units:	Not Reported	Latitude:	46.7284598
Longitude:	-120.512567	Sourcemap scale:	Not Reported

Horiz Acc measure:	10	Horiz Acc measure units:	seconds
Horiz Collection method:	Interpolated from map		
Horiz coord refsys:	NAD83	Vert measure val:	9999.99
Vert measure units:	feet	Vertacc measure val:	999
Vert accmeasure units:	feet		
Vertcollection method:	Unknown		
Vert coord refsys:	NGVD29	Countrycode:	US
Aquifername:	Not Reported		
Formation type:	Not Reported		
Aquifer type:	Not Reported		
Construction date:	19910225	Welldepth:	547
Welldepth units:	ft	Wellholedepth:	547
Wellholedepth units:	ft		

Ground-water levels, Number of Measurements: 1

Date	Feet below Surface	Feet to Sealevel
1991-04-01	330	

Map ID:	188		
Org. Identifier:	USGS-WA	Site ID:	USGS40001229157
Formal name:	USGS Washington Water Science Center		
Monloc Identifier:	USGS-464343120304001		
Monloc name:	14N/18E-01J09		
Monloc type:	Well		
Monloc desc:	GWSI DATABASE AUGMENTATION SITE		
Huc code:	17030001	Drainagearea value:	Not Reported
Drainagearea Units:	Not Reported	Contrib drainagearea:	Not Reported
Contrib drainagearea units:	Not Reported	Latitude:	46.7284598
Longitude:	-120.5122893	Sourcemap scale:	Not Reported
Horiz Acc measure:	10	Horiz Acc measure units:	seconds
Horiz Collection method:	Interpolated from map		
Horiz coord refsys:	NAD83	Vert measure val:	9999.99
Vert measure units:	feet	Vertacc measure val:	999
Vert accmeasure units:	feet		
Vertcollection method:	Unknown		
Vert coord refsys:	NGVD29	Countrycode:	US
Aquifername:	Not Reported		
Formation type:	Not Reported		
Aquifer type:	Not Reported		
Construction date:	19910401	Welldepth:	325
Welldepth units:	ft	Wellholedepth:	325
Wellholedepth units:	ft		

Ground-water levels, Number of Measurements: 1

Date	Feet below Surface	Feet to Sealevel
1991-04-05	290	

GEOCHECK VERSION 2.1
STATE DATABASE WELL INFORMATION

Map ID:	188		
Org. Identifier:	USGS-WA	Site ID:	USGS40001229156
Formal name:	USGS Washington Water Science Center		
Monloc Identifier:	USGS-464343120303901		
Monloc name:	14N/18E-01J10		
Monloc type:	Well		
Monloc desc:	GWSI DATABASE AUGMENTATION SITE		
Huc code:	17030001	Drainagearea value:	Not Reported
Drainagearea Units:	Not Reported	Contrib drainagearea:	Not Reported
Contrib drainagearea units:	Not Reported	Latitude:	46.7284598
Longitude:	-120.5120116	Sourcemap scale:	Not Reported
Horiz Acc measure:	10	Horiz Acc measure units:	seconds
Horiz Collection method:	Interpolated from map		
Horiz coord refsys:	NAD83	Vert measure val:	9999.99
Vert measure units:	feet	Vertacc measure val:	999
Vert accmeasure units:	feet		
Vertcollection method:	Unknown		
Vert coord refsys:	NGVD29	Countrycode:	US
Aquifername:	Not Reported		
Formation type:	Not Reported		
Aquifer type:	Not Reported		
Construction date:	19910405	Welldepth:	235
Welldepth units:	ft	Wellholedepth:	255
Wellholedepth units:	ft		

Ground-water levels, Number of Measurements: 1

Date	Feet below Surface	Feet to Sealevel
1991-04-09	115	

Map ID:	187		
Org. Identifier:	USGS-WA	Site ID:	USGS40001229161
Formal name:	USGS Washington Water Science Center		
Monloc Identifier:	USGS-464343120320101		
Monloc name:	14N/18E-02J02		
Monloc type:	Well		
Monloc desc:	Not Reported		
Huc code:	17030001	Drainagearea value:	Not Reported
Drainagearea Units:	Not Reported	Contrib drainagearea:	Not Reported
Contrib drainagearea units:	Not Reported	Latitude:	46.7284596
Longitude:	-120.5347899	Sourcemap scale:	24000
Horiz Acc measure:	1	Horiz Acc measure units:	seconds
Horiz Collection method:	Interpolated from map		
Horiz coord refsys:	NAD83	Vert measure val:	1358
Vert measure units:	feet	Vertacc measure val:	10
Vert accmeasure units:	feet		
Vertcollection method:	Interpolated from topographic map		
Vert coord refsys:	NGVD29	Countrycode:	US
Aquifername:	Not Reported		
Formation type:	Not Reported		

Aquifer type:	Not Reported		
Construction date:	19440101	Welldepth:	35
Welldepth units:	ft	Wellholedepth:	Not Reported
Wellholedepth units:	Not Reported		

Ground-water levels, Number of Measurements: 1

Date	Feet below Surface	Feet to Sealevel
1948-10-25	28.24	

Map ID:	187		
Org. Identifier:	USGS-WA	Site ID:	USGS40001229160
Formal name:	USGS Washington Water Science Center		
Monloc Identifier:	USGS-464343120314301		
Monloc name:	14N/18E-01M01		
Monloc type:	Well		
Monloc desc:	Not Reported		
Huc code:	17030001	Drainagearea value:	Not Reported
Drainagearea Units:	Not Reported	Contrib drainagearea:	Not Reported
Contrib drainagearea units:	Not Reported	Latitude:	46.7284596
Longitude:	-120.5297898	Sourcemap scale:	24000
Horiz Acc measure:	1	Horiz Acc measure units:	seconds
Horiz Collection method:	Interpolated from map		
Horiz coord refsys:	NAD83	Vert measure val:	1324
Vert measure units:	feet	Vertacc measure val:	10
Vert accmeasure units:	feet		
Vertcollection method:	Interpolated from topographic map		
Vert coord refsys:	NGVD29	Countrycode:	US
Aquifername:	Not Reported		
Formation type:	Not Reported		
Aquifer type:	Not Reported		
Construction date:	19450528	Welldepth:	125
Welldepth units:	ft	Wellholedepth:	Not Reported
Wellholedepth units:	Not Reported		

Ground-water levels, Number of Measurements: 1

Date	Feet below Surface	Feet to Sealevel
1945-12-14	4.57	

Map ID:	187		
Org. Identifier:	USGS-WA	Site ID:	USGS40001229149
Formal name:	USGS Washington Water Science Center		
Monloc Identifier:	USGS-464342120320001		
Monloc name:	14N/18E-02J01		
Monloc type:	Well		
Monloc desc:	Not Reported		
Huc code:	17030001	Drainagearea value:	Not Reported
Drainagearea Units:	Not Reported	Contrib drainagearea:	Not Reported
Contrib drainagearea units:	Not Reported	Latitude:	46.7281818
Longitude:	-120.534512	Sourcemap scale:	24000

Horiz Acc measure:	1	Horiz Acc measure units:	seconds
Horiz Collection method:	Interpolated from map		
Horiz coord refsys:	NAD83	Vert measure val:	1342
Vert measure units:	feet	Vertacc measure val:	10
Vert accmeasure units:	feet		
Vertcollection method:	Interpolated from topographic map		
Vert coord refsys:	NGVD29	Countrycode:	US
Aquifername:	Not Reported		
Formation type:	Not Reported		
Aquifer type:	Not Reported		
Construction date:	19220101	Welldepth:	31
Welldepth units:	ft	Wellholedepth:	Not Reported
Wellholedepth units:	Not Reported		

Ground-water levels, Number of Measurements: 1

Date	Feet below Surface	Feet to Sealevel
1948-10-25	27.15	

Map ID:	190		
Org. Identifier:	USGS-WA	Site ID:	USGS40001229147
Formal name:	USGS Washington Water Science Center		
Monloc Identifier:	USGS-464341119544801		
Monloc name:	14N/23E-02E01		
Monloc type:	Well		
Monloc desc:	Not Reported		
Huc code:	17020016	Drainagearea value:	Not Reported
Drainagearea Units:	Not Reported	Contrib drainagearea:	Not Reported
Contrib drainagearea units:	Not Reported	Latitude:	46.7279098
Longitude:	-119.9144903	Sourcemap scale:	24000
Horiz Acc measure:	5	Horiz Acc measure units:	seconds
Horiz Collection method:	Interpolated from map		
Horiz coord refsys:	NAD83	Vert measure val:	9999.99
Vert measure units:	feet	Vertacc measure val:	999
Vert accmeasure units:	feet		
Vertcollection method:	Unknown		
Vert coord refsys:	NGVD29	Countrycode:	US
Aquifername:	Not Reported		
Formation type:	Not Reported		
Aquifer type:	Not Reported		
Construction date:	19920424	Welldepth:	221
Welldepth units:	ft	Wellholedepth:	221
Wellholedepth units:	ft		

Ground-water levels, Number of Measurements: 1

Date	Feet below Surface	Feet to Sealevel
1992-05-01	130	

GEOCHECK VERSION 2.1
STATE DATABASE WELL INFORMATION

Map ID:	187		
Org. Identifier:	USGS-WA	Site ID:	USGS40001229144
Formal name:	USGS Washington Water Science Center		
Monloc Identifier:	USGS-464340120320001		
Monloc name:	14N/18E-02J05		
Monloc type:	Well		
Monloc desc:	Not Reported		
Huc code:	17030001	Drainagearea value:	Not Reported
Drainagearea Units:	Not Reported	Contrib drainagearea:	Not Reported
Contrib drainagearea units:	Not Reported	Latitude:	46.7276263
Longitude:	-120.534512	Sourcemap scale:	24000
Horiz Acc measure:	1	Horiz Acc measure units:	seconds
Horiz Collection method:	Interpolated from map		
Horiz coord refsys:	NAD83	Vert measure val:	1208
Vert measure units:	feet	Vertacc measure val:	10
Vert accmeasure units:	feet		
Vertcollection method:	Interpolated from topographic map		
Vert coord refsys:	NGVD29	Countrycode:	US
Aquifername:	Not Reported		
Formation type:	Not Reported		
Aquifer type:	Not Reported		
Construction date:	19750420	Welldepth:	150
Welldepth units:	ft	Wellholedepth:	Not Reported
Wellholedepth units:	Not Reported		

Ground-water levels, Number of Measurements: 1

Date	Feet below Surface	Feet to Sealevel
1975-04-28	39	

Map ID:	187		
Org. Identifier:	USGS-WA	Site ID:	USGS40001229137
Formal name:	USGS Washington Water Science Center		
Monloc Identifier:	USGS-464339120312901		
Monloc name:	14N/18E-01EF1		
Monloc type:	Well		
Monloc desc:	GWSI DATABASE AUGMENTATION SITE		
Huc code:	17030001	Drainagearea value:	Not Reported
Drainagearea Units:	Not Reported	Contrib drainagearea:	Not Reported
Contrib drainagearea units:	Not Reported	Latitude:	46.7273486
Longitude:	-120.5259008	Sourcemap scale:	Not Reported
Horiz Acc measure:	10	Horiz Acc measure units:	seconds
Horiz Collection method:	Interpolated from map		
Horiz coord refsys:	NAD83	Vert measure val:	9999.99
Vert measure units:	feet	Vertacc measure val:	999
Vert accmeasure units:	feet		
Vertcollection method:	Unknown		
Vert coord refsys:	NGVD29	Countrycode:	US
Aquifername:	Not Reported		
Formation type:	Not Reported		

Aquifer type:	Not Reported		
Construction date:	19870716	Welldepth:	143
Welldepth units:	ft	Wellholedepth:	143
Wellholedepth units:	ft		

Ground-water levels, Number of Measurements: 1

Date	Feet below Surface	Feet to Sealevel
1987-07-17	48	

Map ID:	187		
Org. Identifier:	USGS-WA	Site ID:	USGS40001229136
Formal name:	USGS Washington Water Science Center		
Monloc Identifier:	USGS-464339120312801		
Monloc name:	14N/18E-01MN1		
Monloc type:	Well		
Monloc desc:	GWSI DATABASE AUGMENTATION SITE		
Huc code:	17030001	Drainagearea value:	Not Reported
Drainagearea Units:	Not Reported	Contrib drainagearea:	Not Reported
Contrib drainagearea units:	Not Reported	Latitude:	46.7273486
Longitude:	-120.525623	Sourcemap scale:	Not Reported
Horiz Acc measure:	10	Horiz Acc measure units:	seconds
Horiz Collection method:	Interpolated from map		
Horiz coord refsys:	NAD83	Vert measure val:	9999.99
Vert measure units:	feet	Vertacc measure val:	999
Vert accmeasure units:	feet		
Vertcollection method:	Unknown		
Vert coord refsys:	NGVD29	Countrycode:	US
Aquifername:	Not Reported		
Formation type:	Not Reported		
Aquifer type:	Not Reported		
Construction date:	19900414	Welldepth:	103
Welldepth units:	ft	Wellholedepth:	103
Wellholedepth units:	ft		

Ground-water levels, Number of Measurements: 1

Date	Feet below Surface	Feet to Sealevel
1990-04-14	42	

Map ID:	187		
Org. Identifier:	USGS-WA	Site ID:	USGS40001229095
Formal name:	USGS Washington Water Science Center		
Monloc Identifier:	USGS-464334120321801		
Monloc name:	14N/18E-02Q05		
Monloc type:	Well		
Monloc desc:	Not Reported		
Huc code:	17030001	Drainagearea value:	Not Reported
Drainagearea Units:	Not Reported	Contrib drainagearea:	Not Reported
Contrib drainagearea units:	Not Reported	Latitude:	46.7259596
Longitude:	-120.5395122	Sourcemap scale:	24000

Horiz Acc measure:	5	Horiz Acc measure units:	seconds
Horiz Collection method:	Interpolated from map		
Horiz coord refsys:	NAD83	Vert measure val:	1310
Vert measure units:	feet	Vertacc measure val:	10
Vert accmeasure units:	feet		
Vertcollection method:	Interpolated from topographic map		
Vert coord refsys:	NGVD29	Countrycode:	US
Aquifername:	Not Reported		
Formation type:	Not Reported		
Aquifer type:	Not Reported		
Construction date:	19760408	Welldepth:	125
Welldepth units:	ft	Wellholedepth:	125
Wellholedepth units:	ft		

Ground-water levels, Number of Measurements: 1

Date	Feet below Surface	Feet to Sealevel
1976-04-26	19	

Map ID:	187		
Org. Identifier:	USGS-WA	Site ID:	USGS40001229066
Formal name:	USGS Washington Water Science Center		
Monloc Identifier:	USGS-464333120314001		
Monloc name:	14N/18E-01N08		
Monloc type:	Well		
Monloc desc:	GWSI DATABASE AUGMENTATION SITE		
Huc code:	17030001	Drainagearea value:	Not Reported
Drainagearea Units:	Not Reported	Contrib drainagearea:	Not Reported
Contrib drainagearea units:	Not Reported	Latitude:	46.7256819
Longitude:	-120.5289564	Sourcemap scale:	Not Reported
Horiz Acc measure:	10	Horiz Acc measure units:	seconds
Horiz Collection method:	Interpolated from map		
Horiz coord refsys:	NAD83	Vert measure val:	9999.99
Vert measure units:	feet	Vertacc measure val:	999
Vert accmeasure units:	feet		
Vertcollection method:	Unknown		
Vert coord refsys:	NGVD29	Countrycode:	US
Aquifername:	Not Reported		
Formation type:	Not Reported		
Aquifer type:	Not Reported		
Construction date:	19890615	Welldepth:	130
Welldepth units:	ft	Wellholedepth:	131
Wellholedepth units:	ft		

Ground-water levels, Number of Measurements: 1

Date	Feet below Surface	Feet to Sealevel
1989-06-16	52	

GEOCHECK VERSION 2.1
STATE DATABASE WELL INFORMATION

Map ID:	187		
Org. Identifier:	USGS-WA	Site ID:	USGS40001229065
Formal name:	USGS Washington Water Science Center		
Monloc Identifier:	USGS-464333120313901		
Monloc name:	14N/18E-01N07		
Monloc type:	Well		
Monloc desc:	GWSI DATABASE AUGMENTATION SITE		
Huc code:	17030001	Drainagearea value:	Not Reported
Drainagearea Units:	Not Reported	Contrib drainagearea:	Not Reported
Contrib drainagearea units:	Not Reported	Latitude:	46.7256819
Longitude:	-120.5286786	Sourcemap scale:	Not Reported
Horiz Acc measure:	10	Horiz Acc measure units:	seconds
Horiz Collection method:	Interpolated from map		
Horiz coord refsys:	NAD83	Vert measure val:	9999.99
Vert measure units:	feet	Vertacc measure val:	999
Vert accmeasure units:	feet		
Vertcollection method:	Unknown		
Vert coord refsys:	NGVD29	Countrycode:	US
Aquifername:	Not Reported		
Formation type:	Not Reported		
Aquifer type:	Not Reported		
Construction date:	19890612	Welldepth:	101
Welldepth units:	ft	Wellholedepth:	106
Wellholedepth units:	ft		

Ground-water levels, Number of Measurements: 1

Date	Feet below Surface	Feet to Sealevel
1989-06-14	32	

Map ID:	187		
Org. Identifier:	USGS-WA	Site ID:	USGS40001228991
Formal name:	USGS Washington Water Science Center		
Monloc Identifier:	USGS-464329120414301		
Monloc name:	14N/18E-01N01		
Monloc type:	Well		
Monloc desc:	Not Reported		
Huc code:	17030001	Drainagearea value:	Not Reported
Drainagearea Units:	Not Reported	Contrib drainagearea:	Not Reported
Contrib drainagearea units:	Not Reported	Latitude:	46.7256819
Longitude:	-120.5286786	Sourcemap scale:	24000
Horiz Acc measure:	1	Horiz Acc measure units:	seconds
Horiz Collection method:	Interpolated from map		
Horiz coord refsys:	NAD83	Vert measure val:	1314
Vert measure units:	feet	Vertacc measure val:	10
Vert accmeasure units:	feet		
Vertcollection method:	Interpolated from topographic map		
Vert coord refsys:	NGVD29	Countrycode:	US
Aquifername:	Not Reported		
Formation type:	Not Reported		

Aquifer type:	Not Reported		
Construction date:	19430901	Welldepth:	139
Welldepth units:	ft	Wellholedepth:	Not Reported
Wellholedepth units:	Not Reported		

Ground-water levels, Number of Measurements: 1

Date	Feet below Surface	Feet to Sealevel
1943-09-01	55	

Map ID:	187		
Org. Identifier:	USGS-WA	Site ID:	USGS40001229064
Formal name:	USGS Washington Water Science Center		
Monloc Identifier:	USGS-464333120313801		
Monloc name:	14N/18E-01N06		
Monloc type:	Well		
Monloc desc:	GWSI DATABASE AUGMENTATION SITE		
Huc code:	17030001	Drainagearea value:	Not Reported
Drainagearea Units:	Not Reported	Contrib drainagearea:	Not Reported
Contrib drainagearea units:	Not Reported	Latitude:	46.7256819
Longitude:	-120.5284008	Sourcemap scale:	Not Reported
Horiz Acc measure:	10	Horiz Acc measure units:	seconds
Horiz Collection method:	Interpolated from map		
Horiz coord refsys:	NAD83	Vert measure val:	9999.99
Vert measure units:	feet	Vertacc measure val:	999
Vert accmeasure units:	feet		
Vertcollection method:	Unknown		
Vert coord refsys:	NGVD29	Countrycode:	US
Aquifername:	Not Reported		
Formation type:	Not Reported		
Aquifer type:	Not Reported		
Construction date:	19890608	Welldepth:	116
Welldepth units:	ft	Wellholedepth:	122
Wellholedepth units:	ft		

Ground-water levels, Number of Measurements: 1

Date	Feet below Surface	Feet to Sealevel
1989-06-10	23	

Map ID:	187		
Org. Identifier:	USGS-WA	Site ID:	USGS40001230329
Formal name:	USGS Washington Water Science Center		
Monloc Identifier:	USGS-464623120433001		
Monloc name:	14N/18E-01P04		
Monloc type:	Well		
Monloc desc:	Not Reported		
Huc code:	17030001	Drainagearea value:	Not Reported
Drainagearea Units:	Not Reported	Contrib drainagearea:	Not Reported
Contrib drainagearea units:	Not Reported	Latitude:	46.7256819
Longitude:	-120.5234007	Sourcemap scale:	24000

Horiz Acc measure:	1	Horiz Acc measure units:	seconds
Horiz Collection method:	Interpolated from map		
Horiz coord refsys:	NAD83	Vert measure val:	1320
Vert measure units:	feet	Vertacc measure val:	10
Vert accmeasure units:	feet		
Vertcollection method:	Interpolated from topographic map		
Vert coord refsys:	NGVD29	Countrycode:	US
Aquifername:	Not Reported		
Formation type:	Basalt		
Aquifer type:	Not Reported		
Construction date:	19490101	Welldepth:	135
Welldepth units:	ft	Wellholedepth:	Not Reported
Wellholedepth units:	Not Reported		

Ground-water levels, Number of Measurements: 1

Date	Feet below Surface	Feet to Sealevel
1949-09-30	79.7	

Map ID:	187		
Org. Identifier:	USGS-WA	Site ID:	USGS40001229063
Formal name:	USGS Washington Water Science Center		
Monloc Identifier:	USGS-464333120311801		
Monloc name:	14N/18E-01P11		
Monloc type:	Well		
Monloc desc:	GWSI DATABASE AUGMENTATION SITE		
Huc code:	17030001	Drainagearea value:	Not Reported
Drainagearea Units:	Not Reported	Contrib drainagearea:	Not Reported
Contrib drainagearea units:	Not Reported	Latitude:	46.7256819
Longitude:	-120.522845	Sourcemap scale:	Not Reported
Horiz Acc measure:	10	Horiz Acc measure units:	seconds
Horiz Collection method:	Interpolated from map		
Horiz coord refsys:	NAD83	Vert measure val:	9999.99
Vert measure units:	feet	Vertacc measure val:	999
Vert accmeasure units:	feet		
Vertcollection method:	Unknown		
Vert coord refsys:	NGVD29	Countrycode:	US
Aquifername:	Not Reported		
Formation type:	Not Reported		
Aquifer type:	Not Reported		
Construction date:	19881008	Welldepth:	304
Welldepth units:	ft	Wellholedepth:	304
Wellholedepth units:	ft		

Ground-water levels, Number of Measurements: 1

Date	Feet below Surface	Feet to Sealevel
1988-10-17	152	

GEOCHECK VERSION 2.1
STATE DATABASE WELL INFORMATION

Map ID:	187		
Org. Identifier:	USGS-WA	Site ID:	USGS40001229067
Formal name:	USGS Washington Water Science Center		
Monloc Identifier:	USGS-464333120322301		
Monloc name:	14N/18E-02Q04		
Monloc type:	Well		
Monloc desc:	Not Reported		
Huc code:	17030001	Drainagearea value:	Not Reported
Drainagearea Units:	Not Reported	Contrib drainagearea:	Not Reported
Contrib drainagearea units:	Not Reported	Latitude:	46.7256818
Longitude:	-120.540901	Sourcemap scale:	24000
Horiz Acc measure:	5	Horiz Acc measure units:	seconds
Horiz Collection method:	Interpolated from map		
Horiz coord refsys:	NAD83	Vert measure val:	1320
Vert measure units:	feet	Vertacc measure val:	10
Vert accmeasure units:	feet		
Vertcollection method:	Interpolated from topographic map		
Vert coord refsys:	NGVD29	Countrycode:	US
Aquifername:	Not Reported		
Formation type:	Not Reported		
Aquifer type:	Not Reported		
Construction date:	19751210	Welldepth:	150
Welldepth units:	ft	Wellholedepth:	152
Wellholedepth units:	ft		

Ground-water levels, Number of Measurements: 1

Date	Feet below Surface	Feet to Sealevel
1975-12-23	38	

Map ID:	187		
Org. Identifier:	USGS-WA	Site ID:	USGS40001228945
Formal name:	USGS Washington Water Science Center		
Monloc Identifier:	USGS-464322120312001		
Monloc name:	14N/18E-01P06		
Monloc type:	Well		
Monloc desc:	Not Reported		
Huc code:	17030001	Drainagearea value:	Not Reported
Drainagearea Units:	Not Reported	Contrib drainagearea:	Not Reported
Contrib drainagearea units:	Not Reported	Latitude:	46.7254042
Longitude:	-120.5234007	Sourcemap scale:	24000
Horiz Acc measure:	5	Horiz Acc measure units:	seconds
Horiz Collection method:	Interpolated from map		
Horiz coord refsys:	NAD83	Vert measure val:	1320
Vert measure units:	feet	Vertacc measure val:	10
Vert accmeasure units:	feet		
Vertcollection method:	Interpolated from topographic map		
Vert coord refsys:	NGVD29	Countrycode:	US
Aquifername:	Not Reported		
Formation type:	Columbia River Basalt Group		

Aquifer type:	Not Reported		
Construction date:	19760512	Welldepth:	292
Welldepth units:	ft	Wellholedepth:	292
Wellholedepth units:	ft		

Ground-water levels, Number of Measurements: 1

Date	Feet below Surface	Feet to Sealevel
1976-05-14	97	

Map ID:	187		
Org. Identifier:	USGS-WA	Site ID:	USGS40001229035
Formal name:	USGS Washington Water Science Center		
Monloc Identifier:	USGS-464332120311902		
Monloc name:	14N/18E-01P08D1		
Monloc type:	Well		
Monloc desc:	GWSI DATABASE AUGMENTATION SITE		
Huc code:	17030001	Drainagearea value:	Not Reported
Drainagearea Units:	Not Reported	Contrib drainagearea:	Not Reported
Contrib drainagearea units:	Not Reported	Latitude:	46.7254042
Longitude:	-120.5231229	Sourcemap scale:	Not Reported
Horiz Acc measure:	10	Horiz Acc measure units:	seconds
Horiz Collection method:	Interpolated from map		
Horiz coord refsys:	NAD83	Vert measure val:	9999.99
Vert measure units:	feet	Vertacc measure val:	999
Vert accmeasure units:	feet		
Vertcollection method:	Unknown		
Vert coord refsys:	NGVD29	Countrycode:	US
Aquifername:	Not Reported		
Formation type:	Not Reported		
Aquifer type:	Not Reported		
Construction date:	19780101	Welldepth:	303
Welldepth units:	ft	Wellholedepth:	303
Wellholedepth units:	ft		

Ground-water levels, Number of Measurements: 1

Date	Feet below Surface	Feet to Sealevel
1978-12-01	80	

Map ID:	187		
Org. Identifier:	USGS-WA	Site ID:	USGS40001229034
Formal name:	USGS Washington Water Science Center		
Monloc Identifier:	USGS-464332120311801		
Monloc name:	14N/18E-01P10		
Monloc type:	Well		
Monloc desc:	GWSI DATABASE AUGMENTATION SITE		
Huc code:	17030001	Drainagearea value:	Not Reported
Drainagearea Units:	Not Reported	Contrib drainagearea:	Not Reported
Contrib drainagearea units:	Not Reported	Latitude:	46.7254042
Longitude:	-120.522845	Sourcemap scale:	Not Reported

Horiz Acc measure:	10	Horiz Acc measure units:	seconds
Horiz Collection method:	Interpolated from map		
Horiz coord refsys:	NAD83	Vert measure val:	9999.99
Vert measure units:	feet	Vertacc measure val:	999
Vert accmeasure units:	feet		
Vertcollection method:	Unknown		
Vert coord refsys:	NGVD29	Countrycode:	US
Aquifername:	Not Reported		
Formation type:	Not Reported		
Aquifer type:	Not Reported		
Construction date:	19820508	Welldepth:	293
Welldepth units:	ft	Wellholedepth:	293
Wellholedepth units:	ft		

Ground-water levels, Number of Measurements: 1

Date	Feet below Surface	Feet to Sealevel
1982-05-11	100	

Map ID:	191		
Org. Identifier:	USGS-WA	Site ID:	USGS40001229033
Formal name:	USGS Washington Water Science Center		
Monloc Identifier:	USGS-464332120310001		
Monloc name:	14N/18E-01Q01		
Monloc type:	Well		
Monloc desc:	Not Reported		
Huc code:	17030001	Drainagearea value:	Not Reported
Drainagearea Units:	Not Reported	Contrib drainagearea:	Not Reported
Contrib drainagearea units:	Not Reported	Latitude:	46.7254042
Longitude:	-120.517845	Sourcemap scale:	24000
Horiz Acc measure:	5	Horiz Acc measure units:	seconds
Horiz Collection method:	Interpolated from Digital Map		
Horiz coord refsys:	NAD83	Vert measure val:	1350
Vert measure units:	feet	Vertacc measure val:	10
Vert accmeasure units:	feet		
Vertcollection method:	Interpolated from topographic map		
Vert coord refsys:	NGVD29	Countrycode:	US
Aquifername:	Not Reported		
Formation type:	Unclassified Overburden		
Aquifer type:	Not Reported		
Construction date:	19900112	Welldepth:	269
Welldepth units:	ft	Wellholedepth:	272
Wellholedepth units:	ft		

Ground-water levels, Number of Measurements: 1

Date	Feet below Surface	Feet to Sealevel
1990-02-06	130	

GEOCHECK VERSION 2.1
STATE DATABASE WELL INFORMATION

Map ID:	187		
Org. Identifier:	USGS-WA	Site ID:	USGS40001229038
Formal name:	USGS Washington Water Science Center		
Monloc Identifier:	USGS-464332120315801		
Monloc name:	14N/18E-02R02		
Monloc type:	Well		
Monloc desc:	GWSI DATABASE AUGMENTATION SITE		
Huc code:	17030001	Drainagearea value:	Not Reported
Drainagearea Units:	Not Reported	Contrib drainagearea:	Not Reported
Contrib drainagearea units:	Not Reported	Latitude:	46.7254041
Longitude:	-120.5339565	Sourcemap scale:	Not Reported
Horiz Acc measure:	10	Horiz Acc measure units:	seconds
Horiz Collection method:	Interpolated from map		
Horiz coord refsys:	NAD83	Vert measure val:	9999.99
Vert measure units:	feet	Vertacc measure val:	999
Vert accmeasure units:	feet		
Vertcollection method:	Unknown		
Vert coord refsys:	NGVD29	Countrycode:	US
Aquifername:	Not Reported		
Formation type:	Unclassified Overburden		
Aquifer type:	Not Reported		
Construction date:	19870906	Welldepth:	216
Welldepth units:	ft	Wellholedepth:	226
Wellholedepth units:	ft		

Ground-water levels, Number of Measurements: 1

Date	Feet below Surface	Feet to Sealevel
1987-09-10	111	

Map ID:	187		
Org. Identifier:	USGS-WA	Site ID:	USGS40001229037
Formal name:	USGS Washington Water Science Center		
Monloc Identifier:	USGS-464332120313901		
Monloc name:	14N/18E-01N04		
Monloc type:	Well		
Monloc desc:	GWSI DATABASE AUGMENTATION SITE		
Huc code:	17030001	Drainagearea value:	Not Reported
Drainagearea Units:	Not Reported	Contrib drainagearea:	Not Reported
Contrib drainagearea units:	Not Reported	Latitude:	46.7254041
Longitude:	-120.5286786	Sourcemap scale:	Not Reported
Horiz Acc measure:	10	Horiz Acc measure units:	seconds
Horiz Collection method:	Interpolated from map		
Horiz coord refsys:	NAD83	Vert measure val:	9999.99
Vert measure units:	feet	Vertacc measure val:	999
Vert accmeasure units:	feet		
Vertcollection method:	Unknown		
Vert coord refsys:	NGVD29	Countrycode:	US
Aquifername:	Not Reported		
Formation type:	Unclassified Overburden		

Aquifer type:	Not Reported		
Construction date:	19890602	Welldepth:	129
Welldepth units:	ft	Wellholedepth:	130
Wellholedepth units:	ft		

Ground-water levels, Number of Measurements: 1

Date	Feet below Surface	Feet to Sealevel
1989-06-04	72	

Map ID:	187		
Org. Identifier:	USGS-WA	Site ID:	USGS40001229036
Formal name:	USGS Washington Water Science Center		
Monloc Identifier:	USGS-464332120313801		
Monloc name:	14N/18E-01N05		
Monloc type:	Well		
Monloc desc:	GWSI DATABASE AUGMENTATION SITE		
Huc code:	17030001	Drainagearea value:	Not Reported
Drainagearea Units:	Not Reported	Contrib drainagearea:	Not Reported
Contrib drainagearea units:	Not Reported	Latitude:	46.7254041
Longitude:	-120.5284008	Sourcemap scale:	Not Reported
Horiz Acc measure:	10	Horiz Acc measure units:	seconds
Horiz Collection method:	Interpolated from map		
Horiz coord refsys:	NAD83	Vert measure val:	9999.99
Vert measure units:	feet	Vertacc measure val:	999
Vert accmeasure units:	feet		
Vertcollection method:	Unknown		
Vert coord refsys:	NGVD29	Countrycode:	US
Aquifername:	Not Reported		
Formation type:	Not Reported		
Aquifer type:	Not Reported		
Construction date:	19890606	Welldepth:	110
Welldepth units:	ft	Wellholedepth:	120
Wellholedepth units:	ft		

Ground-water levels, Number of Measurements: 1

Date	Feet below Surface	Feet to Sealevel
1989-06-08	23	

Map ID:	187		
Org. Identifier:	USGS-WA	Site ID:	USGS40001229040
Formal name:	USGS Washington Water Science Center		
Monloc Identifier:	USGS-464332120323401		
Monloc name:	14N/18E-02P03		
Monloc type:	Well		
Monloc desc:	GWSI DATABASE AUGMENTATION SITE		
Huc code:	17030001	Drainagearea value:	Not Reported
Drainagearea Units:	Not Reported	Contrib drainagearea:	Not Reported
Contrib drainagearea units:	Not Reported	Latitude:	46.725404
Longitude:	-120.5439567	Sourcemap scale:	Not Reported

Horiz Acc measure:	10	Horiz Acc measure units:	seconds
Horiz Collection method:	Interpolated from map		
Horiz coord refsys:	NAD83	Vert measure val:	9999.99
Vert measure units:	feet	Vertacc measure val:	999
Vert accmeasure units:	feet		
Vertcollection method:	Unknown		
Vert coord refsys:	NGVD29	Countrycode:	US
Aquifername:	Not Reported		
Formation type:	Not Reported		
Aquifer type:	Not Reported		
Construction date:	19900820	Welldepth:	119
Welldepth units:	ft	Wellholedepth:	125
Wellholedepth units:	ft		

Ground-water levels, Number of Measurements: 1

Date	Feet below Surface	Feet to Sealevel
1990-08-23	47	

Map ID:	187		
Org. Identifier:	USGS-WA	Site ID:	USGS40001229039
Formal name:	USGS Washington Water Science Center		
Monloc Identifier:	USGS-464332120321602		
Monloc name:	14N/18E-02Q08D1		
Monloc type:	Well		
Monloc desc:	GWSI DATABASE AUGMENTATION SITE		
Huc code:	17030001	Drainagearea value:	Not Reported
Drainagearea Units:	Not Reported	Contrib drainagearea:	Not Reported
Contrib drainagearea units:	Not Reported	Latitude:	46.725404
Longitude:	-120.5389566	Sourcemap scale:	Not Reported
Horiz Acc measure:	10	Horiz Acc measure units:	seconds
Horiz Collection method:	Interpolated from map		
Horiz coord refsys:	NAD83	Vert measure val:	9999.99
Vert measure units:	feet	Vertacc measure val:	999
Vert accmeasure units:	feet		
Vertcollection method:	Unknown		
Vert coord refsys:	NGVD29	Countrycode:	US
Aquifername:	Not Reported		
Formation type:	Not Reported		
Aquifer type:	Not Reported		
Construction date:	19880817	Welldepth:	182
Welldepth units:	ft	Wellholedepth:	182
Wellholedepth units:	ft		

Ground-water levels, Number of Measurements: 1

Date	Feet below Surface	Feet to Sealevel
1988-08-19	60	

GEOCHECK VERSION 2.1
STATE DATABASE WELL INFORMATION

Map ID:	192		
Org. Identifier:	USGS-WA	Site ID:	USGS40001229024
Formal name:	USGS Washington Water Science Center		
Monloc Identifier:	USGS-464331120302101		
Monloc name:	14N/18E-02Q01		
Monloc type:	Well		
Monloc desc:	Not Reported		
Huc code:	17030001	Drainagearea value:	Not Reported
Drainagearea Units:	Not Reported	Contrib drainagearea:	Not Reported
Contrib drainagearea units:	Not Reported	Latitude:	46.7251265
Longitude:	-120.5070114	Sourcemap scale:	24000
Horiz Acc measure:	1	Horiz Acc measure units:	seconds
Horiz Collection method:	Interpolated from map		
Horiz coord refsys:	NAD83	Vert measure val:	1310
Vert measure units:	feet	Vertacc measure val:	10
Vert accmeasure units:	feet		
Vertcollection method:	Interpolated from topographic map		
Vert coord refsys:	NGVD29	Countrycode:	US
Aquifername:	Not Reported		
Formation type:	Not Reported		
Aquifer type:	Not Reported		
Construction date:	19120101	Welldepth:	202
Welldepth units:	ft	Wellholedepth:	Not Reported
Wellholedepth units:	Not Reported		

Ground-water levels, Number of Measurements: 1

Date	Feet below Surface	Feet to Sealevel
1941-01-01	40	

Map ID:	187		
Org. Identifier:	USGS-WA	Site ID:	USGS40001229001
Formal name:	USGS Washington Water Science Center		
Monloc Identifier:	USGS-464330120313201		
Monloc name:	14N/18E-01N02		
Monloc type:	Well		
Monloc desc:	Not Reported		
Huc code:	17030001	Drainagearea value:	Not Reported
Drainagearea Units:	Not Reported	Contrib drainagearea:	Not Reported
Contrib drainagearea units:	Not Reported	Latitude:	46.7248486
Longitude:	-120.526734	Sourcemap scale:	24000
Horiz Acc measure:	5	Horiz Acc measure units:	seconds
Horiz Collection method:	Interpolated from map		
Horiz coord refsys:	NAD83	Vert measure val:	1290
Vert measure units:	feet	Vertacc measure val:	10
Vert accmeasure units:	feet		
Vertcollection method:	Interpolated from topographic map		
Vert coord refsys:	NGVD29	Countrycode:	US
Aquifername:	Not Reported		
Formation type:	Not Reported		

Aquifer type: Not Reported
Construction date: 19760322 Welldepth: 115
Welldepth units: ft Wellholedepth: 115
Wellholedepth units: ft

Ground-water levels, Number of Measurements: 1

Date	Feet below Surface	Feet to Sealevel
1976-03-22	69	

Map ID: 187
Org. Identifier: USGS-WA Site ID: USGS40001229002
Formal name: USGS Washington Water Science Center
Monloc Identifier: USGS-464330120314001
Monloc name: 14N/18E-01N03
Monloc type: Well
Monloc desc: Not Reported
Huc code: 17030001 Drainagearea value: Not Reported
Drainagearea Units: Not Reported Contrib drainagearea: Not Reported
Contrib drainagearea units: Not Reported Latitude: 46.7248485
Longitude: -120.5289564 Sourcemap scale: 24000
Horiz Acc measure: 1 Horiz Acc measure units: seconds
Horiz Collection method: Interpolated from map
Horiz coord refsys: NAD83 Vert measure val: 1310
Vert measure units: feet Vertacc measure val: 10
Vert accmeasure units: feet
Vertcollection method: Interpolated from topographic map
Vert coord refsys: NGVD29 Countrycode: US
Aquifername: Not Reported
Formation type: Not Reported
Aquifer type: Not Reported
Construction date: 19010101 Welldepth: 125
Welldepth units: ft Wellholedepth: Not Reported
Wellholedepth units: Not Reported

Ground-water levels, Number of Measurements: 1

Date	Feet below Surface	Feet to Sealevel
1977-01-01	30	

Map ID: 187
Org. Identifier: USGS-WA Site ID: USGS40001229004
Formal name: USGS Washington Water Science Center
Monloc Identifier: USGS-464330120323001
Monloc name: 14N/18E-02P01
Monloc type: Well
Monloc desc: Not Reported
Huc code: 17030001 Drainagearea value: Not Reported
Drainagearea Units: Not Reported Contrib drainagearea: Not Reported
Contrib drainagearea units: Not Reported Latitude: 46.7248484
Longitude: -120.5428456 Sourcemap scale: 24000

Horiz Acc measure:	1	Horiz Acc measure units:	seconds
Horiz Collection method:	Interpolated from map		
Horiz coord refsys:	NAD83	Vert measure val:	1305
Vert measure units:	feet	Vertacc measure val:	10
Vert accmeasure units:	feet		
Vertcollection method:	Interpolated from topographic map		
Vert coord refsys:	NGVD29	Countrycode:	US
Aquifername:	Not Reported		
Formation type:	Not Reported		
Aquifer type:	Not Reported		
Construction date:	19450201	Welldepth:	251
Welldepth units:	ft	Wellholedepth:	Not Reported
Wellholedepth units:	Not Reported		

Ground-water levels, Number of Measurements: 1

Date	Feet below Surface	Feet to Sealevel
1945-03-05	45	

Map ID:	187		
Org. Identifier:	USGS-WA	Site ID:	USGS40001229003
Formal name:	USGS Washington Water Science Center		
Monloc Identifier:	USGS-464330120322601		
Monloc name:	14N/18E-02Q02		
Monloc type:	Well		
Monloc desc:	Not Reported		
Huc code:	17030001	Drainagearea value:	Not Reported
Drainagearea Units:	Not Reported	Contrib drainagearea:	Not Reported
Contrib drainagearea units:	Not Reported	Latitude:	46.7248484
Longitude:	-120.5417344	Sourcemap scale:	24000
Horiz Acc measure:	1	Horiz Acc measure units:	seconds
Horiz Collection method:	Interpolated from map		
Horiz coord refsys:	NAD83	Vert measure val:	1297
Vert measure units:	feet	Vertacc measure val:	10
Vert accmeasure units:	feet		
Vertcollection method:	Interpolated from topographic map		
Vert coord refsys:	NGVD29	Countrycode:	US
Aquifername:	Not Reported		
Formation type:	Not Reported		
Aquifer type:	Not Reported		
Construction date:	19710809	Welldepth:	125
Welldepth units:	ft	Wellholedepth:	Not Reported
Wellholedepth units:	Not Reported		

Ground-water levels, Number of Measurements: 1

Date	Feet below Surface	Feet to Sealevel
1971-08-09	42	

GEOCHECK VERSION 2.1
STATE DATABASE WELL INFORMATION

Map ID:	187		
Org. Identifier:	USGS-WA	Site ID:	USGS40001228990
Formal name:	USGS Washington Water Science Center		
Monloc Identifier:	USGS-464329120322501		
Monloc name:	14N/18E-02Q03		
Monloc type:	Well		
Monloc desc:	Not Reported		
Huc code:	17030001	Drainagearea value:	Not Reported
Drainagearea Units:	Not Reported	Contrib drainagearea:	Not Reported
Contrib drainagearea units:	Not Reported	Latitude:	46.7245707
Longitude:	-120.5414566	Sourcemap scale:	24000
Horiz Acc measure:	1	Horiz Acc measure units:	seconds
Horiz Collection method:	Interpolated from map		
Horiz coord refsys:	NAD83	Vert measure val:	1297
Vert measure units:	feet	Vertacc measure val:	10
Vert accmeasure units:	feet		
Vertcollection method:	Interpolated from topographic map		
Vert coord refsys:	NGVD29	Countrycode:	US
Aquifername:	Not Reported		
Formation type:	Not Reported		
Aquifer type:	Not Reported		
Construction date:	19750510	Welldepth:	135
Welldepth units:	ft	Wellholedepth:	Not Reported
Wellholedepth units:	Not Reported		

Ground-water levels, Number of Measurements: 1

Date	Feet below Surface	Feet to Sealevel
1975-05-22	24	

Map ID:	187		
Org. Identifier:	USGS-WA	Site ID:	USGS40001228981
Formal name:	USGS Washington Water Science Center		
Monloc Identifier:	USGS-464328120321501		
Monloc name:	14N/18E-11B03		
Monloc type:	Well		
Monloc desc:	Not Reported		
Huc code:	17030001	Drainagearea value:	Not Reported
Drainagearea Units:	Not Reported	Contrib drainagearea:	Not Reported
Contrib drainagearea units:	Not Reported	Latitude:	46.7242929
Longitude:	-120.5386788	Sourcemap scale:	24000
Horiz Acc measure:	1	Horiz Acc measure units:	seconds
Horiz Collection method:	Interpolated from map		
Horiz coord refsys:	NAD83	Vert measure val:	1280
Vert measure units:	feet	Vertacc measure val:	10
Vert accmeasure units:	feet		
Vertcollection method:	Interpolated from topographic map		
Vert coord refsys:	NGVD29	Countrycode:	US
Aquifername:	Not Reported		
Formation type:	Not Reported		

Aquifer type:	Not Reported		
Construction date:	19010101	Welldepth:	100
Welldepth units:	ft	Wellholedepth:	Not Reported
Wellholedepth units:	Not Reported		

Ground-water levels, Number of Measurements: 0

Map ID:	187		
Org. Identifier:	USGS-WA	Site ID:	USGS40001228980
Formal name:	USGS Washington Water Science Center		
Monloc Identifier:	USGS-464328120313401		
Monloc name:	14N/18E-01N09		
Monloc type:	Well		
Monloc desc:	Not Reported		
Huc code:	17030001	Drainagearea value:	Not Reported
Drainagearea Units:	Not Reported	Contrib drainagearea:	Not Reported
Contrib drainagearea units:	Not Reported	Latitude:	46.7241541
Longitude:	-120.527373	Sourcemap scale:	24000
Horiz Acc measure:	.5	Horiz Acc measure units:	seconds
Horiz Collection method:	Global positioning system (GPS), uncorrected		
Horiz coord refsys:	NAD83	Vert measure val:	1280
Vert measure units:	feet	Vertacc measure val:	10
Vert accmeasure units:	feet		
Vertcollection method:	Interpolated from topographic map		
Vert coord refsys:	NGVD29	Countrycode:	US
Aquifername:	Not Reported		
Formation type:	Not Reported		
Aquifer type:	Not Reported		
Construction date:	19950414	Welldepth:	115
Welldepth units:	ft	Wellholedepth:	115
Wellholedepth units:	ft		

Ground-water levels, Number of Measurements: 1

Date	Feet below Surface	Feet to Sealevel
1995-04-14	46	

Map ID:	191		
Org. Identifier:	USGS-WA	Site ID:	USGS40001228975
Formal name:	USGS Washington Water Science Center		
Monloc Identifier:	USGS-464327120310201		
Monloc name:	14N/18E-12B02		
Monloc type:	Well		
Monloc desc:	Not Reported		
Huc code:	17030001	Drainagearea value:	Not Reported
Drainagearea Units:	Not Reported	Contrib drainagearea:	Not Reported
Contrib drainagearea units:	Not Reported	Latitude:	46.7240153
Longitude:	-120.5184005	Sourcemap scale:	24000

Horiz Acc measure:	1	Horiz Acc measure units:	seconds
Horiz Collection method:	Interpolated from map		
Horiz coord refsys:	NAD83	Vert measure val:	1302
Vert measure units:	feet	Vertacc measure val:	10
Vert accmeasure units:	feet		
Vertcollection method:	Interpolated from topographic map		
Vert coord refsys:	NGVD29	Countrycode:	US
Aquifername:	Not Reported		
Formation type:	Not Reported		
Aquifer type:	Not Reported		
Construction date:	19010101	Welldepth:	117
Welldepth units:	ft	Wellholedepth:	Not Reported
Wellholedepth units:	Not Reported		

Ground-water levels, Number of Measurements: 0

Map ID:	187		
Org. Identifier:	USGS-WA	Site ID:	USGS40001228977
Formal name:	USGS Washington Water Science Center		
Monloc Identifier:	USGS-464327120322501		
Monloc name:	14N/18E-02Q06		
Monloc type:	Well		
Monloc desc:	Not Reported		
Huc code:	17030001	Drainagearea value:	Not Reported
Drainagearea Units:	Not Reported	Contrib drainagearea:	Not Reported
Contrib drainagearea units:	Not Reported	Latitude:	46.7240151
Longitude:	-120.5414566	Sourcemap scale:	24000
Horiz Acc measure:	5	Horiz Acc measure units:	seconds
Horiz Collection method:	Interpolated from map		
Horiz coord refsys:	NAD83	Vert measure val:	1300
Vert measure units:	feet	Vertacc measure val:	10
Vert accmeasure units:	feet		
Vertcollection method:	Interpolated from topographic map		
Vert coord refsys:	NGVD29	Countrycode:	US
Aquifername:	Not Reported		
Formation type:	Not Reported		
Aquifer type:	Not Reported		
Construction date:	19760729	Welldepth:	147
Welldepth units:	ft	Wellholedepth:	147
Wellholedepth units:	ft		

Ground-water levels, Number of Measurements: 1

Date	Feet below Surface	Feet to Sealevel
1976-07-30	58	

Map ID: 187

GEOCHECK VERSION 2.1
STATE DATABASE WELL INFORMATION

Org. Identifier:	USGS-WA	Site ID:	USGS40001228976
Formal name:	USGS Washington Water Science Center		
Monloc Identifier:	USGS-464327120321401		
Monloc name:	14N/18E-11B02		
Monloc type:	Well		
Monloc desc:	Not Reported		
Huc code:	17030001	Drainagearea value:	Not Reported
Drainagearea Units:	Not Reported	Contrib drainagearea:	Not Reported
Contrib drainagearea units:	Not Reported	Latitude:	46.7240151
Longitude:	-120.538401	Sourcemap scale:	24000
Horiz Acc measure:	1	Horiz Acc measure units:	seconds
Horiz Collection method:	Interpolated from map		
Horiz coord refsys:	NAD83	Vert measure val:	1280
Vert measure units:	feet	Vertacc measure val:	10
Vert accmeasure units:	feet		
Vertcollection method:	Interpolated from topographic map		
Vert coord refsys:	NGVD29	Countrycode:	US
Aquifername:	Not Reported		
Formation type:	Not Reported		
Aquifer type:	Not Reported		
Construction date:	19380101	Welldepth:	112
Welldepth units:	ft	Wellholedepth:	Not Reported
Wellholedepth units:	Not Reported		

Ground-water levels, Number of Measurements: 1

Date	Feet below Surface	Feet to Sealevel
1938-01-01	50	

Map ID:	193		
Org. Identifier:	USGS-WA	Site ID:	USGS40001228965
Formal name:	USGS Washington Water Science Center		
Monloc Identifier:	USGS-464326119560901		
Monloc name:	14N/23E-03N01		
Monloc type:	Well		
Monloc desc:	Not Reported		
Huc code:	17020016	Drainagearea value:	Not Reported
Drainagearea Units:	Not Reported	Contrib drainagearea:	Not Reported
Contrib drainagearea units:	Not Reported	Latitude:	46.7237429
Longitude:	-119.9369913	Sourcemap scale:	Not Reported
Horiz Acc measure:	10	Horiz Acc measure units:	seconds
Horiz Collection method:	Interpolated from map		
Horiz coord refsys:	NAD83	Vert measure val:	520
Vert measure units:	feet	Vertacc measure val:	40
Vert accmeasure units:	feet		
Vertcollection method:	Interpolated from topographic map		
Vert coord refsys:	NGVD29	Countrycode:	US
Aquifername:	Not Reported		
Formation type:	Pasco Gravels		
Aquifer type:	Not Reported		
Construction date:	19780405	Welldepth:	74
Welldepth units:	ft	Wellholedepth:	74
Wellholedepth units:	ft		

Ground-water levels, Number of Measurements: 1

Date	Feet below Surface	Feet to Sealevel
1978-04-06	31	

Map ID:	191		
Org. Identifier:	USGS-WA	Site ID:	USGS40001228966
Formal name:	USGS Washington Water Science Center		
Monloc Identifier:	USGS-464326120310101		
Monloc name:	14N/18E-12B01		
Monloc type:	Well		
Monloc desc:	Not Reported		
Huc code:	17030001	Drainagearea value:	Not Reported
Drainagearea Units:	Not Reported	Contrib drainagearea:	Not Reported
Contrib drainagearea units:	Not Reported	Latitude:	46.7237375
Longitude:	-120.5181227	Sourcemap scale:	24000
Horiz Acc measure:	1	Horiz Acc measure units:	seconds
Horiz Collection method:	Interpolated from map		
Horiz coord refsys:	NAD83	Vert measure val:	1322
Vert measure units:	feet	Vertacc measure val:	10
Vert accmeasure units:	feet		
Vertcollection method:	Interpolated from topographic map		
Vert coord refsys:	NGVD29	Countrycode:	US
Aquifername:	Not Reported		
Formation type:	Not Reported		
Aquifer type:	Not Reported		
Construction date:	19450101	Welldepth:	130
Welldepth units:	ft	Wellholedepth:	Not Reported
Wellholedepth units:	Not Reported		

Ground-water levels, Number of Measurements: 1

Date	Feet below Surface	Feet to Sealevel
1945-12-14	87.8	

Map ID:	187		
Org. Identifier:	USGS-WA	Site ID:	USGS40001228968
Formal name:	USGS Washington Water Science Center		
Monloc Identifier:	USGS-464326120321301		
Monloc name:	14N/18E-11B04		
Monloc type:	Well		
Monloc desc:	Not Reported		
Huc code:	17030001	Drainagearea value:	Not Reported
Drainagearea Units:	Not Reported	Contrib drainagearea:	Not Reported
Contrib drainagearea units:	Not Reported	Latitude:	46.7237374
Longitude:	-120.5381232	Sourcemap scale:	24000

Horiz Acc measure:	1	Horiz Acc measure units:	seconds
Horiz Collection method:	Interpolated from map		
Horiz coord refsys:	NAD83	Vert measure val:	1297
Vert measure units:	feet	Vertacc measure val:	10
Vert accmeasure units:	feet		
Vertcollection method:	Interpolated from topographic map		
Vert coord refsys:	NGVD29	Countrycode:	US
Aquifername:	Not Reported		
Formation type:	Not Reported		
Aquifer type:	Not Reported		
Construction date:	19410901	Welldepth:	126
Welldepth units:	ft	Wellholedepth:	Not Reported
Wellholedepth units:	Not Reported		

Ground-water levels, Number of Measurements: 1

Date	Feet below Surface	Feet to Sealevel
1941-09-01	15	

Map ID:	187		
Org. Identifier:	USGS-WA	Site ID:	USGS40001228967
Formal name:	USGS Washington Water Science Center		
Monloc Identifier:	USGS-464326120315501		
Monloc name:	14N/18E-11A03		
Monloc type:	Well		
Monloc desc:	Not Reported		
Huc code:	17030001	Drainagearea value:	Not Reported
Drainagearea Units:	Not Reported	Contrib drainagearea:	Not Reported
Contrib drainagearea units:	Not Reported	Latitude:	46.7237374
Longitude:	-120.533123	Sourcemap scale:	24000
Horiz Acc measure:	5	Horiz Acc measure units:	seconds
Horiz Collection method:	Interpolated from map		
Horiz coord refsys:	NAD83	Vert measure val:	1290
Vert measure units:	feet	Vertacc measure val:	10
Vert accmeasure units:	feet		
Vertcollection method:	Interpolated from topographic map		
Vert coord refsys:	NGVD29	Countrycode:	US
Aquifername:	Not Reported		
Formation type:	Not Reported		
Aquifer type:	Not Reported		
Construction date:	19770701	Welldepth:	105
Welldepth units:	ft	Wellholedepth:	105
Wellholedepth units:	ft		

Ground-water levels, Number of Measurements: 1

Date	Feet below Surface	Feet to Sealevel
1977-07-01	40	

GEOCHECK VERSION 2.1
STATE DATABASE WELL INFORMATION

Map ID:	191		
Org. Identifier:	USGS-WA	Site ID:	USGS40001228956
Formal name:	USGS Washington Water Science Center		
Monloc Identifier:	USGS-464325120310001		
Monloc name:	14N/18E-12B03		
Monloc type:	Well		
Monloc desc:	DUG T0 50 FEET, DRILLED TO 108 FEET.		
Huc code:	17030001	Drainagearea value:	Not Reported
Drainagearea Units:	Not Reported	Contrib drainagearea:	Not Reported
Contrib drainagearea units:	Not Reported	Latitude:	46.7234598
Longitude:	-120.517845	Sourcemap scale:	24000
Horiz Acc measure:	1	Horiz Acc measure units:	seconds
Horiz Collection method:	Interpolated from map		
Horiz coord refsys:	NAD83	Vert measure val:	1295
Vert measure units:	feet	Vertacc measure val:	10
Vert accmeasure units:	feet		
Vertcollection method:	Interpolated from topographic map		
Vert coord refsys:	NGVD29	Countrycode:	US
Aquifername:	Not Reported		
Formation type:	Basalt		
Aquifer type:	Not Reported		
Construction date:	19080101	Welldepth:	108
Welldepth units:	ft	Wellholedepth:	Not Reported
Wellholedepth units:	Not Reported		

Ground-water levels, Number of Measurements: 1

Date	Feet below Surface	Feet to Sealevel
1947-02-20	51.53	

Map ID:	187		
Org. Identifier:	USGS-WA	Site ID:	USGS40001228958
Formal name:	USGS Washington Water Science Center		
Monloc Identifier:	USGS-464325120321201		
Monloc name:	14N/18E-11B01		
Monloc type:	Well		
Monloc desc:	Not Reported		
Huc code:	17030001	Drainagearea value:	Not Reported
Drainagearea Units:	Not Reported	Contrib drainagearea:	Not Reported
Contrib drainagearea units:	Not Reported	Latitude:	46.7234596
Longitude:	-120.5378454	Sourcemap scale:	24000
Horiz Acc measure:	1	Horiz Acc measure units:	seconds
Horiz Collection method:	Interpolated from map		
Horiz coord refsys:	NAD83	Vert measure val:	1297
Vert measure units:	feet	Vertacc measure val:	10
Vert accmeasure units:	feet		
Vertcollection method:	Interpolated from topographic map		
Vert coord refsys:	NGVD29	Countrycode:	US
Aquifername:	Not Reported		
Formation type:	Not Reported		

Aquifer type:	Not Reported		
Construction date:	19010101	Welldepth:	200
Welldepth units:	ft	Wellholedepth:	Not Reported
Wellholedepth units:	Not Reported		

Ground-water levels, Number of Measurements: 0

Map ID:	187		
Org. Identifier:	USGS-WA	Site ID:	USGS40001228957
Formal name:	USGS Washington Water Science Center		
Monloc Identifier:	USGS-464325120315601		
Monloc name:	14N/18E-11A02		
Monloc type:	Well		
Monloc desc:	Not Reported		
Huc code:	17030001	Drainagearea value:	Not Reported
Drainagearea Units:	Not Reported	Contrib drainagearea:	Not Reported
Contrib drainagearea units:	Not Reported	Latitude:	46.7234596
Longitude:	-120.5334009	Sourcemap scale:	24000
Horiz Acc measure:	1	Horiz Acc measure units:	seconds
Horiz Collection method:	Interpolated from map		
Horiz coord refsys:	NAD83	Vert measure val:	1316
Vert measure units:	feet	Vertacc measure val:	10
Vert accmeasure units:	feet		
Vertcollection method:	Interpolated from topographic map		
Vert coord refsys:	NGVD29	Countrycode:	US
Aquifername:	Not Reported		
Formation type:	Not Reported		
Aquifer type:	Not Reported		
Construction date:	19010101	Welldepth:	125
Welldepth units:	ft	Wellholedepth:	Not Reported
Wellholedepth units:	Not Reported		

Ground-water levels, Number of Measurements: 0

Map ID:	187		
Org. Identifier:	USGS-WA	Site ID:	USGS40001228953
Formal name:	USGS Washington Water Science Center		
Monloc Identifier:	USGS-464324120315501		
Monloc name:	14N/18E-11A01		
Monloc type:	Well		
Monloc desc:	Not Reported		
Huc code:	17030001	Drainagearea value:	Not Reported
Drainagearea Units:	Not Reported	Contrib drainagearea:	Not Reported
Contrib drainagearea units:	Not Reported	Latitude:	46.7231818
Longitude:	-120.533123	Sourcemap scale:	24000
Horiz Acc measure:	1	Horiz Acc measure units:	seconds
Horiz Collection method:	Interpolated from map		
Horiz coord refsys:	NAD83	Vert measure val:	1305
Vert measure units:	feet	Vertacc measure val:	10
Vert accmeasure units:	feet		
Vertcollection method:	Interpolated from topographic map		
Vert coord refsys:	NGVD29	Countrycode:	US
Aquifername:	Not Reported		
Formation type:	Not Reported		

Aquifer type:	Not Reported		
Construction date:	19411201	Welldepth:	130
Welldepth units:	ft	Wellholedepth:	Not Reported
Wellholedepth units:	Not Reported		

Ground-water levels, Number of Measurements: 1

Date	Feet below Surface	Feet to Sealevel
1947-09-11	24	

Map ID:	191		
Org. Identifier:	USGS-WA	Site ID:	USGS40001228948
Formal name:	USGS Washington Water Science Center		
Monloc Identifier:	USGS-464323120303501		
Monloc name:	14N/18E-12A01		
Monloc type:	Well		
Monloc desc:	Not Reported		
Huc code:	17030001	Drainagearea value:	Not Reported
Drainagearea Units:	Not Reported	Contrib drainagearea:	Not Reported
Contrib drainagearea units:	Not Reported	Latitude:	46.7229043
Longitude:	-120.5109003	Sourcemap scale:	24000
Horiz Acc measure:	5	Horiz Acc measure units:	seconds
Horiz Collection method:	Interpolated from map		
Horiz coord refsys:	NAD83	Vert measure val:	1400
Vert measure units:	feet	Vertacc measure val:	10
Vert accmeasure units:	feet		
Vertcollection method:	Interpolated from topographic map		
Vert coord refsys:	NGVD29	Countrycode:	US
Aquifername:	Not Reported		
Formation type:	Columbia River Basalt Group		
Aquifer type:	Not Reported		
Construction date:	19770607	Welldepth:	360
Welldepth units:	ft	Wellholedepth:	360
Wellholedepth units:	ft		

Ground-water levels, Number of Measurements: 1

Date	Feet below Surface	Feet to Sealevel
1977-06-09	201	

Map ID:	191		
Org. Identifier:	USGS-WA	Site ID:	USGS40001228910
Formal name:	USGS Washington Water Science Center		
Monloc Identifier:	USGS-464320120312002		
Monloc name:	14N/18E-01P07D1		
Monloc type:	Well		
Monloc desc:	GWSI DATABASE AUGMENTATION SITE		
Huc code:	17030001	Drainagearea value:	Not Reported
Drainagearea Units:	Not Reported	Contrib drainagearea:	Not Reported
Contrib drainagearea units:	Not Reported	Latitude:	46.7220708
Longitude:	-120.5234006	Sourcemap scale:	Not Reported

Horiz Acc measure:	10	Horiz Acc measure units:	seconds
Horiz Collection method:	Interpolated from map		
Horiz coord refsys:	NAD83	Vert measure val:	9999.99
Vert measure units:	feet	Vertacc measure val:	999
Vert accmeasure units:	feet		
Vertcollection method:	Unknown		
Vert coord refsys:	NGVD29	Countrycode:	US
Aquifername:	Not Reported		
Formation type:	Not Reported		
Aquifer type:	Not Reported		
Construction date:	19760929	Welldepth:	Not Reported
Welldepth units:	Not Reported	Wellholedepth:	348
Wellholedepth units:	ft		

Ground-water levels, Number of Measurements: 1

Date	Feet below Surface	Feet to Sealevel
1976-10-01	108	

Map ID:	191		
Org. Identifier:	USGS-WA	Site ID:	USGS40001228911
Formal name:	USGS Washington Water Science Center		
Monloc Identifier:	USGS-464320120312003		
Monloc name:	14N/18E-01P07D2		
Monloc type:	Well		
Monloc desc:	GWSI DATABASE AUGMENTATION SITE		
Huc code:	17030001	Drainagearea value:	Not Reported
Drainagearea Units:	Not Reported	Contrib drainagearea:	Not Reported
Contrib drainagearea units:	Not Reported	Latitude:	46.7220708
Longitude:	-120.5234006	Sourcemap scale:	Not Reported
Horiz Acc measure:	10	Horiz Acc measure units:	seconds
Horiz Collection method:	Interpolated from map		
Horiz coord refsys:	NAD83	Vert measure val:	9999.99
Vert measure units:	feet	Vertacc measure val:	999
Vert accmeasure units:	feet		
Vertcollection method:	Unknown		
Vert coord refsys:	NGVD29	Countrycode:	US
Aquifername:	Not Reported		
Formation type:	Not Reported		
Aquifer type:	Not Reported		
Construction date:	19770520	Welldepth:	431
Welldepth units:	ft	Wellholedepth:	431
Wellholedepth units:	ft		

Ground-water levels, Number of Measurements: 1

Date	Feet below Surface	Feet to Sealevel
1977-05-21	132	

GEOCHECK VERSION 2.1
STATE DATABASE WELL INFORMATION

Map ID:	187		
Org. Identifier:	USGS-WA	Site ID:	USGS40001228912
Formal name:	USGS Washington Water Science Center		
Monloc Identifier:	USGS-464320120315701		
Monloc name:	14N/18E-11A06		
Monloc type:	Well		
Monloc desc:	GWSI DATABASE AUGMENTATION SITE		
Huc code:	17030001	Drainagearea value:	Not Reported
Drainagearea Units:	Not Reported	Contrib drainagearea:	Not Reported
Contrib drainagearea units:	Not Reported	Latitude:	46.7220707
Longitude:	-120.5336787	Sourcemap scale:	Not Reported
Horiz Acc measure:	10	Horiz Acc measure units:	seconds
Horiz Collection method:	Interpolated from map		
Horiz coord refsys:	NAD83	Vert measure val:	9999.99
Vert measure units:	feet	Vertacc measure val:	999
Vert accmeasure units:	feet		
Vertcollection method:	Unknown		
Vert coord refsys:	NGVD29	Countrycode:	US
Aquifername:	Not Reported		
Formation type:	Not Reported		
Aquifer type:	Not Reported		
Construction date:	19880322	Welldepth:	112
Welldepth units:	ft	Wellholedepth:	112
Wellholedepth units:	ft		

Ground-water levels, Number of Measurements: 1

Date	Feet below Surface	Feet to Sealevel
1988-03-23	35	

Map ID:	187		
Org. Identifier:	USGS-WA	Site ID:	USGS40001228913
Formal name:	USGS Washington Water Science Center		
Monloc Identifier:	USGS-464320120323001		
Monloc name:	14N/18E-11C02		
Monloc type:	Well		
Monloc desc:	Not Reported		
Huc code:	17030001	Drainagearea value:	Not Reported
Drainagearea Units:	Not Reported	Contrib drainagearea:	Not Reported
Contrib drainagearea units:	Not Reported	Latitude:	46.7220706
Longitude:	-120.5428455	Sourcemap scale:	24000
Horiz Acc measure:	1	Horiz Acc measure units:	seconds
Horiz Collection method:	Interpolated from map		
Horiz coord refsys:	NAD83	Vert measure val:	1300
Vert measure units:	feet	Vertacc measure val:	10
Vert accmeasure units:	feet		
Vertcollection method:	Interpolated from topographic map		
Vert coord refsys:	NGVD29	Countrycode:	US
Aquifername:	Not Reported		
Formation type:	Not Reported		

Aquifer type:	Not Reported		
Construction date:	19380401	Welldepth:	80
Welldepth units:	ft	Wellholedepth:	Not Reported
Wellholedepth units:	Not Reported		

Ground-water levels, Number of Measurements: 1

Date	Feet below Surface	Feet to Sealevel
1938-04-01	40	

Map ID:	191		
Org. Identifier:	USGS-WA	Site ID:	USGS40001228883
Formal name:	USGS Washington Water Science Center		
Monloc Identifier:	USGS-464319120304201		
Monloc name:	14N/18E-12A06		
Monloc type:	Well		
Monloc desc:	GWSI DATABASE AUGMENTATION SITE		
Huc code:	17030001	Drainagearea value:	Not Reported
Drainagearea Units:	Not Reported	Contrib drainagearea:	Not Reported
Contrib drainagearea units:	Not Reported	Latitude:	46.7217932
Longitude:	-120.5128448	Sourcemap scale:	Not Reported
Horiz Acc measure:	10	Horiz Acc measure units:	seconds
Horiz Collection method:	Interpolated from map		
Horiz coord refsys:	NAD83	Vert measure val:	9999.99
Vert measure units:	feet	Vertacc measure val:	999
Vert accmeasure units:	feet		
Vertcollection method:	Unknown		
Vert coord refsys:	NGVD29	Countrycode:	US
Aquifername:	Not Reported		
Formation type:	Not Reported		
Aquifer type:	Not Reported		
Construction date:	19791012	Welldepth:	264
Welldepth units:	ft	Wellholedepth:	264
Wellholedepth units:	ft		

Ground-water levels, Number of Measurements: 1

Date	Feet below Surface	Feet to Sealevel
1979-10-15	170	

Map ID:	191		
Org. Identifier:	USGS-WA	Site ID:	USGS40001228882
Formal name:	USGS Washington Water Science Center		
Monloc Identifier:	USGS-464319120304101		
Monloc name:	14N/18E-12A05		
Monloc type:	Well		
Monloc desc:	GWSI DATABASE AUGMENTATION SITE		
Huc code:	17030001	Drainagearea value:	Not Reported
Drainagearea Units:	Not Reported	Contrib drainagearea:	Not Reported
Contrib drainagearea units:	Not Reported	Latitude:	46.7217932
Longitude:	-120.512567	Sourcemap scale:	Not Reported

Horiz Acc measure:	10	Horiz Acc measure units:	seconds
Horiz Collection method:	Interpolated from map		
Horiz coord refsys:	NAD83	Vert measure val:	9999.99
Vert measure units:	feet	Vertacc measure val:	999
Vert accmeasure units:	feet		
Vertcollection method:	Unknown		
Vert coord refsys:	NGVD29	Countrycode:	US
Aquifername:	Not Reported		
Formation type:	Not Reported		
Aquifer type:	Not Reported		
Construction date:	19780805	Welldepth:	303
Welldepth units:	ft	Wellholedepth:	303
Wellholedepth units:	ft		

Ground-water levels, Number of Measurements: 1

Date	Feet below Surface	Feet to Sealevel
1978-08-08	155	

Map ID:	191		
Org. Identifier:	USGS-WA	Site ID:	USGS40001228881
Formal name:	USGS Washington Water Science Center		
Monloc Identifier:	USGS-464319120304001		
Monloc name:	14N/18E-12A04		
Monloc type:	Well		
Monloc desc:	GWSI DATABASE AUGMENTATION SITE		
Huc code:	17030001	Drainagearea value:	Not Reported
Drainagearea Units:	Not Reported	Contrib drainagearea:	Not Reported
Contrib drainagearea units:	Not Reported	Latitude:	46.7217932
Longitude:	-120.5122893	Sourcemap scale:	Not Reported
Horiz Acc measure:	10	Horiz Acc measure units:	seconds
Horiz Collection method:	Interpolated from map		
Horiz coord refsys:	NAD83	Vert measure val:	9999.99
Vert measure units:	feet	Vertacc measure val:	999
Vert accmeasure units:	feet		
Vertcollection method:	Unknown		
Vert coord refsys:	NGVD29	Countrycode:	US
Aquifername:	Not Reported		
Formation type:	Not Reported		
Aquifer type:	Not Reported		
Construction date:	19780605	Welldepth:	230
Welldepth units:	ft	Wellholedepth:	230
Wellholedepth units:	ft		

Ground-water levels, Number of Measurements: 1

Date	Feet below Surface	Feet to Sealevel
1978-07-07	140	

GEOCHECK VERSION 2.1
STATE DATABASE WELL INFORMATION

Map ID:	191		
Org. Identifier:	USGS-WA	Site ID:	USGS40001228880
Formal name:	USGS Washington Water Science Center		
Monloc Identifier:	USGS-464319120303901		
Monloc name:	14N/18E-12A13		
Monloc type:	Well		
Monloc desc:	GWSI DATABASE AUGMENTATION SITE		
Huc code:	17030001	Drainagearea value:	Not Reported
Drainagearea Units:	Not Reported	Contrib drainagearea:	Not Reported
Contrib drainagearea units:	Not Reported	Latitude:	46.7217932
Longitude:	-120.5120115	Sourcemap scale:	Not Reported
Horiz Acc measure:	10	Horiz Acc measure units:	seconds
Horiz Collection method:	Interpolated from map		
Horiz coord refsys:	NAD83	Vert measure val:	9999.99
Vert measure units:	feet	Vertacc measure val:	999
Vert accmeasure units:	feet		
Vertcollection method:	Unknown		
Vert coord refsys:	NGVD29	Countrycode:	US
Aquifername:	Not Reported		
Formation type:	Not Reported		
Aquifer type:	Not Reported		
Construction date:	19891220	Welldepth:	380
Welldepth units:	ft	Wellholedepth:	380
Wellholedepth units:	ft		

Ground-water levels, Number of Measurements: 1

Date	Feet below Surface	Feet to Sealevel
1989-12-21	200	

Map ID:	191		
Org. Identifier:	USGS-WA	Site ID:	USGS40001228885
Formal name:	USGS Washington Water Science Center		
Monloc Identifier:	USGS-464319120311901		
Monloc name:	14N/18E-12C02		
Monloc type:	Well		
Monloc desc:	GWSI DATABASE AUGMENTATION SITE		
Huc code:	17030001	Drainagearea value:	Not Reported
Drainagearea Units:	Not Reported	Contrib drainagearea:	Not Reported
Contrib drainagearea units:	Not Reported	Latitude:	46.7217931
Longitude:	-120.5231228	Sourcemap scale:	Not Reported
Horiz Acc measure:	10	Horiz Acc measure units:	seconds
Horiz Collection method:	Interpolated from map		
Horiz coord refsys:	NAD83	Vert measure val:	9999.99
Vert measure units:	feet	Vertacc measure val:	999
Vert accmeasure units:	feet		
Vertcollection method:	Unknown		
Vert coord refsys:	NGVD29	Countrycode:	US
Aquifername:	Not Reported		
Formation type:	Columbia River Basalt Group		

Aquifer type:	Not Reported		
Construction date:	19780102	Welldepth:	370
Welldepth units:	ft	Wellholedepth:	370
Wellholedepth units:	ft		

Ground-water levels, Number of Measurements: 1

Date	Feet below Surface	Feet to Sealevel
1978-02-24	127	

Map ID:	191		
Org. Identifier:	USGS-WA	Site ID:	USGS40001228884
Formal name:	USGS Washington Water Science Center		
Monloc Identifier:	USGS-464319120311801		
Monloc name:	14N/18E-12C03		
Monloc type:	Well		
Monloc desc:	GWSI DATABASE AUGMENTATION SITE		
Huc code:	17030001	Drainagearea value:	Not Reported
Drainagearea Units:	Not Reported	Contrib drainagearea:	Not Reported
Contrib drainagearea units:	Not Reported	Latitude:	46.7217931
Longitude:	-120.522845	Sourcemap scale:	Not Reported
Horiz Acc measure:	10	Horiz Acc measure units:	seconds
Horiz Collection method:	Interpolated from map		
Horiz coord refsys:	NAD83	Vert measure val:	9999.99
Vert measure units:	feet	Vertacc measure val:	999
Vert accmeasure units:	feet		
Vertcollection method:	Unknown		
Vert coord refsys:	NGVD29	Countrycode:	US
Aquifername:	Not Reported		
Formation type:	Not Reported		
Aquifer type:	Not Reported		
Construction date:	19790120	Welldepth:	125
Welldepth units:	ft	Wellholedepth:	125
Wellholedepth units:	ft		

Ground-water levels, Number of Measurements: 1

Date	Feet below Surface	Feet to Sealevel
1979-02-10	73	

Map ID:	187		
Org. Identifier:	USGS-WA	Site ID:	USGS40001228888
Formal name:	USGS Washington Water Science Center		
Monloc Identifier:	USGS-464319120315701		
Monloc name:	14N/18E-11A05		
Monloc type:	Well		
Monloc desc:	GWSI DATABASE AUGMENTATION SITE		
Huc code:	17030001	Drainagearea value:	Not Reported
Drainagearea Units:	Not Reported	Contrib drainagearea:	Not Reported
Contrib drainagearea units:	Not Reported	Latitude:	46.721793
Longitude:	-120.5336787	Sourcemap scale:	Not Reported

Horiz Acc measure:	10	Horiz Acc measure units:	seconds
Horiz Collection method:	Interpolated from map		
Horiz coord refsys:	NAD83	Vert measure val:	9999.99
Vert measure units:	feet	Vertacc measure val:	999
Vert accmeasure units:	feet		
Vertcollection method:	Unknown		
Vert coord refsys:	NGVD29	Countrycode:	US
Aquifername:	Not Reported		
Formation type:	Not Reported		
Aquifer type:	Not Reported		
Construction date:	19880218	Welldepth:	123
Welldepth units:	ft	Wellholedepth:	123
Wellholedepth units:	ft		

Ground-water levels, Number of Measurements: 1

Date	Feet below Surface	Feet to Sealevel
1988-02-19	45	

Map ID:	187		
Org. Identifier:	USGS-WA	Site ID:	USGS40001228887
Formal name:	USGS Washington Water Science Center		
Monloc Identifier:	USGS-464319120314501		
Monloc name:	14N/18E-12D01		
Monloc type:	Well		
Monloc desc:	Not Reported		
Huc code:	17030001	Drainagearea value:	Not Reported
Drainagearea Units:	Not Reported	Contrib drainagearea:	Not Reported
Contrib drainagearea units:	Not Reported	Latitude:	46.721793
Longitude:	-120.5303452	Sourcemap scale:	Not Reported
Horiz Acc measure:	5	Horiz Acc measure units:	seconds
Horiz Collection method:	Interpolated from Digital Map		
Horiz coord refsys:	NAD83	Vert measure val:	1262
Vert measure units:	feet	Vertacc measure val:	5
Vert accmeasure units:	feet		
Vertcollection method:	Interpolated from digital elevation model (DEM)		
Vert coord refsys:	NGVD29	Countrycode:	US
Aquifername:	Not Reported		
Formation type:	Not Reported		
Aquifer type:	Not Reported		
Construction date:	19390901	Welldepth:	124
Welldepth units:	ft	Wellholedepth:	124
Wellholedepth units:	ft		

Ground-water levels, Number of Measurements: 2

Date	Feet below Surface	Feet to Sealevel
1941-09-01	109	
Note: The site was being pumped.		
1941-09-01	24	

GEOCHECK VERSION 2.1
STATE DATABASE WELL INFORMATION

Map ID:	187		
Org. Identifier:	USGS-WA	Site ID:	USGS40001228886
Formal name:	USGS Washington Water Science Center		
Monloc Identifier:	USGS-464319120313902		
Monloc name:	14N/18E-12D02D1		
Monloc type:	Well		
Monloc desc:	GWSI DATABASE AUGMENTATION SITE		
Huc code:	17030001	Drainagearea value:	Not Reported
Drainagearea Units:	Not Reported	Contrib drainagearea:	Not Reported
Contrib drainagearea units:	Not Reported	Latitude:	46.721793
Longitude:	-120.5286785	Sourcemap scale:	Not Reported
Horiz Acc measure:	10	Horiz Acc measure units:	seconds
Horiz Collection method:	Interpolated from map		
Horiz coord refsys:	NAD83	Vert measure val:	9999.99
Vert measure units:	feet	Vertacc measure val:	999
Vert accmeasure units:	feet		
Vertcollection method:	Unknown		
Vert coord refsys:	NGVD29	Countrycode:	US
Aquifername:	Not Reported		
Formation type:	Not Reported		
Aquifer type:	Not Reported		
Construction date:	19910318	Welldepth:	204
Welldepth units:	ft	Wellholedepth:	204
Wellholedepth units:	ft		

Ground-water levels, Number of Measurements: 1

Date	Feet below Surface	Feet to Sealevel
1991-03-19	53	

Map ID:	187		
Org. Identifier:	USGS-WA	Site ID:	USGS40001228890
Formal name:	USGS Washington Water Science Center		
Monloc Identifier:	USGS-464319120323401		
Monloc name:	14N/18E-11C04		
Monloc type:	Well		
Monloc desc:	GWSI DATABASE AUGMENTATION SITE		
Huc code:	17030001	Drainagearea value:	Not Reported
Drainagearea Units:	Not Reported	Contrib drainagearea:	Not Reported
Contrib drainagearea units:	Not Reported	Latitude:	46.7217929
Longitude:	-120.5439567	Sourcemap scale:	Not Reported
Horiz Acc measure:	10	Horiz Acc measure units:	seconds
Horiz Collection method:	Interpolated from map		
Horiz coord refsys:	NAD83	Vert measure val:	9999.99
Vert measure units:	feet	Vertacc measure val:	999
Vert accmeasure units:	feet		
Vertcollection method:	Unknown		
Vert coord refsys:	NGVD29	Countrycode:	US
Aquifername:	Not Reported		
Formation type:	Unclassified Overburden		

Aquifer type:	Not Reported		
Construction date:	19890711	Welldepth:	79
Welldepth units:	ft	Wellholedepth:	80
Wellholedepth units:	ft		

Ground-water levels, Number of Measurements: 1

Date	Feet below Surface	Feet to Sealevel
1989-07-20	39	

Map ID:	187		
Org. Identifier:	USGS-WA	Site ID:	USGS40001228889
Formal name:	USGS Washington Water Science Center		
Monloc Identifier:	USGS-464319120315801		
Monloc name:	14N/18E-11A04		
Monloc type:	Well		
Monloc desc:	GWSI DATABASE AUGMENTATION SITE		
Huc code:	17030001	Drainagearea value:	Not Reported
Drainagearea Units:	Not Reported	Contrib drainagearea:	Not Reported
Contrib drainagearea units:	Not Reported	Latitude:	46.7217929
Longitude:	-120.5339564	Sourcemap scale:	Not Reported
Horiz Acc measure:	10	Horiz Acc measure units:	seconds
Horiz Collection method:	Interpolated from map		
Horiz coord refsys:	NAD83	Vert measure val:	9999.99
Vert measure units:	feet	Vertacc measure val:	999
Vert accmeasure units:	feet		
Vertcollection method:	Unknown		
Vert coord refsys:	NGVD29	Countrycode:	US
Aquifername:	Not Reported		
Formation type:	Unclassified Overburden		
Aquifer type:	Not Reported		
Construction date:	19840910	Welldepth:	147
Welldepth units:	ft	Wellholedepth:	147
Wellholedepth units:	ft		

Ground-water levels, Number of Measurements: 1

Date	Feet below Surface	Feet to Sealevel
1984-09-15	48	

Map ID:	187		
Org. Identifier:	USGS-WA	Site ID:	USGS40001228891
Formal name:	USGS Washington Water Science Center		
Monloc Identifier:	USGS-464319120323501		
Monloc name:	14N/18E-11C03		
Monloc type:	Well		
Monloc desc:	GWSI DATABASE AUGMENTATION SITE		
Huc code:	17030001	Drainagearea value:	Not Reported
Drainagearea Units:	Not Reported	Contrib drainagearea:	Not Reported
Contrib drainagearea units:	Not Reported	Latitude:	46.7217928
Longitude:	-120.5442345	Sourcemap scale:	Not Reported

Horiz Acc measure:	10	Horiz Acc measure units:	seconds
Horiz Collection method:	Interpolated from map		
Horiz coord refsys:	NAD83	Vert measure val:	9999.99
Vert measure units:	feet	Vertacc measure val:	999
Vert accmeasure units:	feet		
Vertcollection method:	Unknown		
Vert coord refsys:	NGVD29	Countrycode:	US
Aquifername:	Not Reported		
Formation type:	Not Reported		
Aquifer type:	Not Reported		
Construction date:	19880624	Welldepth:	50
Welldepth units:	ft	Wellholedepth:	50
Wellholedepth units:	ft		

Ground-water levels, Number of Measurements: 1

Date	Feet below Surface	Feet to Sealevel
1988-06-24	5	

Map ID:	193		
Org. Identifier:	USGS-WA	Site ID:	USGS40001228868
Formal name:	USGS Washington Water Science Center		
Monloc Identifier:	USGS-464318119561201		
Monloc name:	14N/23E-10D01		
Monloc type:	Well		
Monloc desc:	Not Reported		
Huc code:	17020016	Drainagearea value:	Not Reported
Drainagearea Units:	Not Reported	Contrib drainagearea:	Not Reported
Contrib drainagearea units:	Not Reported	Latitude:	46.7215207
Longitude:	-119.9378246	Sourcemap scale:	24000
Horiz Acc measure:	5	Horiz Acc measure units:	seconds
Horiz Collection method:	Interpolated from map		
Horiz coord refsys:	NAD83	Vert measure val:	518
Vert measure units:	feet	Vertacc measure val:	20
Vert accmeasure units:	feet		
Vertcollection method:	Interpolated from topographic map		
Vert coord refsys:	NGVD29	Countrycode:	US
Aquifername:	Not Reported		
Formation type:	Quaternary Alluvium		
Aquifer type:	Not Reported		
Construction date:	18010101	Welldepth:	80
Welldepth units:	ft	Wellholedepth:	80
Wellholedepth units:	ft		

Ground-water levels, Number of Measurements: 1

Date	Feet below Surface	Feet to Sealevel
1981-07-01	25	

GEOCHECK VERSION 2.1
STATE DATABASE WELL INFORMATION

Map ID:	191		
Org. Identifier:	USGS-WA	Site ID:	USGS40001228873
Formal name:	USGS Washington Water Science Center		
Monloc Identifier:	USGS-464318120304201		
Monloc name:	14N/18E-12A07		
Monloc type:	Well		
Monloc desc:	GWSI DATABASE AUGMENTATION SITE		
Huc code:	17030001	Drainagearea value:	Not Reported
Drainagearea Units:	Not Reported	Contrib drainagearea:	Not Reported
Contrib drainagearea units:	Not Reported	Latitude:	46.7215154
Longitude:	-120.5128448	Sourcemap scale:	Not Reported
Horiz Acc measure:	10	Horiz Acc measure units:	seconds
Horiz Collection method:	Interpolated from map		
Horiz coord refsys:	NAD83	Vert measure val:	9999.99
Vert measure units:	feet	Vertacc measure val:	999
Vert accmeasure units:	feet		
Vertcollection method:	Unknown		
Vert coord refsys:	NGVD29	Countrycode:	US
Aquifername:	Not Reported		
Formation type:	Not Reported		
Aquifer type:	Not Reported		
Construction date:	19791112	Welldepth:	120
Welldepth units:	ft	Wellholedepth:	120
Wellholedepth units:	ft		

Ground-water levels, Number of Measurements: 1

Date	Feet below Surface	Feet to Sealevel
1979-11-17	2	

Map ID:	191		
Org. Identifier:	USGS-WA	Site ID:	USGS40001228872
Formal name:	USGS Washington Water Science Center		
Monloc Identifier:	USGS-464318120304101		
Monloc name:	14N/18E-12A02		
Monloc type:	Well		
Monloc desc:	GWSI DATABASE AUGMENTATION SITE		
Huc code:	17030001	Drainagearea value:	Not Reported
Drainagearea Units:	Not Reported	Contrib drainagearea:	Not Reported
Contrib drainagearea units:	Not Reported	Latitude:	46.7215154
Longitude:	-120.512567	Sourcemap scale:	Not Reported
Horiz Acc measure:	10	Horiz Acc measure units:	seconds
Horiz Collection method:	Interpolated from map		
Horiz coord refsys:	NAD83	Vert measure val:	9999.99
Vert measure units:	feet	Vertacc measure val:	999
Vert accmeasure units:	feet		
Vertcollection method:	Unknown		
Vert coord refsys:	NGVD29	Countrycode:	US
Aquifername:	Not Reported		
Formation type:	Unclassified Overburden		

Aquifer type:	Not Reported		
Construction date:	19780222	Welldepth:	384
Welldepth units:	ft	Wellholedepth:	384
Wellholedepth units:	ft		

Ground-water levels, Number of Measurements: 1

Date	Feet below Surface	Feet to Sealevel
1978-02-22	183	

Map ID:	191		
Org. Identifier:	USGS-WA	Site ID:	USGS40001228870
Formal name:	USGS Washington Water Science Center		
Monloc Identifier:	USGS-464318120304001		
Monloc name:	14N/18E-12A03		
Monloc type:	Well		
Monloc desc:	GWSI DATABASE AUGMENTATION SITE		
Huc code:	17030001	Drainagearea value:	Not Reported
Drainagearea Units:	Not Reported	Contrib drainagearea:	Not Reported
Contrib drainagearea units:	Not Reported	Latitude:	46.7215154
Longitude:	-120.5122892	Sourcemap scale:	Not Reported
Horiz Acc measure:	10	Horiz Acc measure units:	seconds
Horiz Collection method:	Interpolated from map		
Horiz coord refsys:	NAD83	Vert measure val:	9999.99
Vert measure units:	feet	Vertacc measure val:	999
Vert accmeasure units:	feet		
Vertcollection method:	Unknown		
Vert coord refsys:	NGVD29	Countrycode:	US
Aquifername:	Not Reported		
Formation type:	Not Reported		
Aquifer type:	Not Reported		
Construction date:	19780331	Welldepth:	Not Reported
Welldepth units:	Not Reported	Wellholedepth:	142
Wellholedepth units:	ft		

Ground-water levels, Number of Measurements: 1

Date	Feet below Surface	Feet to Sealevel
1978-04-03	87	

Map ID:	191		
Org. Identifier:	USGS-WA	Site ID:	USGS40001228871
Formal name:	USGS Washington Water Science Center		
Monloc Identifier:	USGS-464318120304002		
Monloc name:	14N/18E-12A03D1		
Monloc type:	Well		
Monloc desc:	GWSI DATABASE AUGMENTATION SITE		
Huc code:	17030001	Drainagearea value:	Not Reported
Drainagearea Units:	Not Reported	Contrib drainagearea:	Not Reported
Contrib drainagearea units:	Not Reported	Latitude:	46.7215154
Longitude:	-120.5122892	Sourcemap scale:	Not Reported

Horiz Acc measure:	10	Horiz Acc measure units:	seconds
Horiz Collection method:	Interpolated from map		
Horiz coord refsys:	NAD83	Vert measure val:	9999.99
Vert measure units:	feet	Vertacc measure val:	999
Vert accmeasure units:	feet		
Vertcollection method:	Unknown		
Vert coord refsys:	NGVD29	Countrycode:	US
Aquifername:	Not Reported		
Formation type:	Not Reported		
Aquifer type:	Not Reported		
Construction date:	19800512	Welldepth:	228
Welldepth units:	ft	Wellholedepth:	228
Wellholedepth units:	ft		

Ground-water levels, Number of Measurements: 1

Date	Feet below Surface	Feet to Sealevel
1980-05-13	95	

Map ID:	191		
Org. Identifier:	USGS-WA	Site ID:	USGS40001228869
Formal name:	USGS Washington Water Science Center		
Monloc Identifier:	USGS-464318120303901		
Monloc name:	14N/18E-12A12		
Monloc type:	Well		
Monloc desc:	GWSI DATABASE AUGMENTATION SITE		
Huc code:	17030001	Drainagearea value:	Not Reported
Drainagearea Units:	Not Reported	Contrib drainagearea:	Not Reported
Contrib drainagearea units:	Not Reported	Latitude:	46.7215154
Longitude:	-120.5120115	Sourcemap scale:	Not Reported
Horiz Acc measure:	10	Horiz Acc measure units:	seconds
Horiz Collection method:	Interpolated from map		
Horiz coord refsys:	NAD83	Vert measure val:	9999.99
Vert measure units:	feet	Vertacc measure val:	999
Vert accmeasure units:	feet		
Vertcollection method:	Unknown		
Vert coord refsys:	NGVD29	Countrycode:	US
Aquifername:	Not Reported		
Formation type:	Not Reported		
Aquifer type:	Not Reported		
Construction date:	19880927	Welldepth:	260
Welldepth units:	ft	Wellholedepth:	260
Wellholedepth units:	ft		

Ground-water levels, Number of Measurements: 1

Date	Feet below Surface	Feet to Sealevel
1988-10-05	89	

GEOCHECK VERSION 2.1
STATE DATABASE WELL INFORMATION

Map ID:	191		
Org. Identifier:	USGS-WA	Site ID:	USGS40001228875
Formal name:	USGS Washington Water Science Center		
Monloc Identifier:	USGS-464318120310501		
Monloc name:	14N/18E-12B06		
Monloc type:	Well		
Monloc desc:	Not Reported		
Huc code:	17030001	Drainagearea value:	Not Reported
Drainagearea Units:	Not Reported	Contrib drainagearea:	Not Reported
Contrib drainagearea units:	Not Reported	Latitude:	46.7215153
Longitude:	-120.5192339	Sourcemap scale:	24000
Horiz Acc measure:	1	Horiz Acc measure units:	seconds
Horiz Collection method:	Interpolated from map		
Horiz coord refsys:	NAD83	Vert measure val:	1300
Vert measure units:	feet	Vertacc measure val:	10
Vert accmeasure units:	feet		
Vertcollection method:	Interpolated from topographic map		
Vert coord refsys:	NGVD29	Countrycode:	US
Aquifername:	Not Reported		
Formation type:	Not Reported		
Aquifer type:	Not Reported		
Construction date:	19750806	Welldepth:	233
Welldepth units:	ft	Wellholedepth:	Not Reported
Wellholedepth units:	Not Reported		

Ground-water levels, Number of Measurements: 1

Date	Feet below Surface	Feet to Sealevel
1975-08-07	77	

Map ID:	191		
Org. Identifier:	USGS-WA	Site ID:	USGS40001228874
Formal name:	USGS Washington Water Science Center		
Monloc Identifier:	USGS-464318120310001		
Monloc name:	14N/18E-12B11		
Monloc type:	Well		
Monloc desc:	GWSI DATABASE AUGMENTATION SITE		
Huc code:	17030001	Drainagearea value:	Not Reported
Drainagearea Units:	Not Reported	Contrib drainagearea:	Not Reported
Contrib drainagearea units:	Not Reported	Latitude:	46.7215153
Longitude:	-120.5178449	Sourcemap scale:	Not Reported
Horiz Acc measure:	10	Horiz Acc measure units:	seconds
Horiz Collection method:	Interpolated from map		
Horiz coord refsys:	NAD83	Vert measure val:	9999.99
Vert measure units:	feet	Vertacc measure val:	999
Vert accmeasure units:	feet		
Vertcollection method:	Unknown		
Vert coord refsys:	NGVD29	Countrycode:	US
Aquifername:	Not Reported		
Formation type:	Not Reported		

Aquifer type:	Not Reported		
Construction date:	19850327	Welldepth:	253
Welldepth units:	ft	Wellholedepth:	253
Wellholedepth units:	ft		

Ground-water levels, Number of Measurements: 1

Date	Feet below Surface	Feet to Sealevel
1985-03-29	87	

Map ID:	191		
Org. Identifier:	USGS-WA	Site ID:	USGS40001228862
Formal name:	USGS Washington Water Science Center		
Monloc Identifier:	USGS-464317120304202		
Monloc name:	14N/18E-12A08D1		
Monloc type:	Well		
Monloc desc:	GWSI DATABASE AUGMENTATION SITE		
Huc code:	17030001	Drainagearea value:	Not Reported
Drainagearea Units:	Not Reported	Contrib drainagearea:	Not Reported
Contrib drainagearea units:	Not Reported	Latitude:	46.7212376
Longitude:	-120.5128448	Sourcemap scale:	Not Reported
Horiz Acc measure:	10	Horiz Acc measure units:	seconds
Horiz Collection method:	Interpolated from map		
Horiz coord refsys:	NAD83	Vert measure val:	9999.99
Vert measure units:	feet	Vertacc measure val:	999
Vert accmeasure units:	feet		
Vertcollection method:	Unknown		
Vert coord refsys:	NGVD29	Countrycode:	US
Aquifername:	Not Reported		
Formation type:	Not Reported		
Aquifer type:	Not Reported		
Construction date:	19801009	Welldepth:	210
Welldepth units:	ft	Wellholedepth:	210
Wellholedepth units:	ft		

Ground-water levels, Number of Measurements: 1

Date	Feet below Surface	Feet to Sealevel
1980-10-09	95	

Map ID:	191		
Org. Identifier:	USGS-WA	Site ID:	USGS40001228861
Formal name:	USGS Washington Water Science Center		
Monloc Identifier:	USGS-464317120304102		
Monloc name:	14N/18E-12A09D1		
Monloc type:	Well		
Monloc desc:	GWSI DATABASE AUGMENTATION SITE		
Huc code:	17030001	Drainagearea value:	Not Reported
Drainagearea Units:	Not Reported	Contrib drainagearea:	Not Reported
Contrib drainagearea units:	Not Reported	Latitude:	46.7212376
Longitude:	-120.512567	Sourcemap scale:	Not Reported

Horiz Acc measure:	10	Horiz Acc measure units:	seconds
Horiz Collection method:	Interpolated from map		
Horiz coord refsys:	NAD83	Vert measure val:	9999.99
Vert measure units:	feet	Vertacc measure val:	999
Vert accmeasure units:	feet		
Vertcollection method:	Unknown		
Vert coord refsys:	NGVD29	Countrycode:	US
Aquifername:	Not Reported		
Formation type:	Not Reported		
Aquifer type:	Not Reported		
Construction date:	19880914	Welldepth:	350
Welldepth units:	ft	Wellholedepth:	370
Wellholedepth units:	ft		

Ground-water levels, Number of Measurements: 1

Date	Feet below Surface	Feet to Sealevel
1988-09-21	230	

Map ID:	191		
Org. Identifier:	USGS-WA	Site ID:	USGS40001228860
Formal name:	USGS Washington Water Science Center		
Monloc Identifier:	USGS-464317120304101		
Monloc name:	14N/18E-12A09		
Monloc type:	Well		
Monloc desc:	GWSI DATABASE AUGMENTATION SITE		
Huc code:	17030001	Drainagearea value:	Not Reported
Drainagearea Units:	Not Reported	Contrib drainagearea:	Not Reported
Contrib drainagearea units:	Not Reported	Latitude:	46.7212376
Longitude:	-120.512567	Sourcemap scale:	Not Reported
Horiz Acc measure:	10	Horiz Acc measure units:	seconds
Horiz Collection method:	Interpolated from map		
Horiz coord refsys:	NAD83	Vert measure val:	9999.99
Vert measure units:	feet	Vertacc measure val:	999
Vert accmeasure units:	feet		
Vertcollection method:	Unknown		
Vert coord refsys:	NGVD29	Countrycode:	US
Aquifername:	Not Reported		
Formation type:	Not Reported		
Aquifer type:	Not Reported		
Construction date:	19860627	Welldepth:	Not Reported
Welldepth units:	Not Reported	Wellholedepth:	320
Wellholedepth units:	ft		

Ground-water levels, Number of Measurements: 1

Date	Feet below Surface	Feet to Sealevel
1986-07-10	205	

GEOCHECK VERSION 2.1
STATE DATABASE WELL INFORMATION

Map ID:	191		
Org. Identifier:	USGS-WA	Site ID:	USGS40001228859
Formal name:	USGS Washington Water Science Center		
Monloc Identifier:	USGS-464317120304001		
Monloc name:	14N/18E-12A10		
Monloc type:	Well		
Monloc desc:	GWSI DATABASE AUGMENTATION SITE		
Huc code:	17030001	Drainagearea value:	Not Reported
Drainagearea Units:	Not Reported	Contrib drainagearea:	Not Reported
Contrib drainagearea units:	Not Reported	Latitude:	46.7212376
Longitude:	-120.5122892	Sourcemap scale:	Not Reported
Horiz Acc measure:	10	Horiz Acc measure units:	seconds
Horiz Collection method:	Interpolated from map		
Horiz coord refsys:	NAD83	Vert measure val:	9999.99
Vert measure units:	feet	Vertacc measure val:	999
Vert accmeasure units:	feet		
Vertcollection method:	Unknown		
Vert coord refsys:	NGVD29	Countrycode:	US
Aquifername:	Not Reported		
Formation type:	Not Reported		
Aquifer type:	Not Reported		
Construction date:	19880624	Welldepth:	288
Welldepth units:	ft	Wellholedepth:	299
Wellholedepth units:	ft		

Ground-water levels, Number of Measurements: 1

Date	Feet below Surface	Feet to Sealevel
1988-07-06	140	

Map ID:	191		
Org. Identifier:	USGS-WA	Site ID:	USGS40001228858
Formal name:	USGS Washington Water Science Center		
Monloc Identifier:	USGS-464317120303901		
Monloc name:	14N/18E-12A11		
Monloc type:	Well		
Monloc desc:	GWSI DATABASE AUGMENTATION SITE		
Huc code:	17030001	Drainagearea value:	Not Reported
Drainagearea Units:	Not Reported	Contrib drainagearea:	Not Reported
Contrib drainagearea units:	Not Reported	Latitude:	46.7212376
Longitude:	-120.5120115	Sourcemap scale:	Not Reported
Horiz Acc measure:	10	Horiz Acc measure units:	seconds
Horiz Collection method:	Interpolated from map		
Horiz coord refsys:	NAD83	Vert measure val:	9999.99
Vert measure units:	feet	Vertacc measure val:	999
Vert accmeasure units:	feet		
Vertcollection method:	Unknown		
Vert coord refsys:	NGVD29	Countrycode:	US
Aquifername:	Not Reported		
Formation type:	Not Reported		

Aquifer type:	Not Reported		
Construction date:	19880708	Welldepth:	332
Welldepth units:	ft	Wellholedepth:	332
Wellholedepth units:	ft		

Ground-water levels, Number of Measurements: 1

Date	Feet below Surface	Feet to Sealevel
1988-08-10	200	

Map ID:	191		
Org. Identifier:	USGS-WA	Site ID:	USGS40001228864
Formal name:	USGS Washington Water Science Center		
Monloc Identifier:	USGS-464317120310402		
Monloc name:	14N/18E-12B04D1		
Monloc type:	Well		
Monloc desc:	GWSI DATABASE AUGMENTATION SITE		
Huc code:	17030001	Drainagearea value:	Not Reported
Drainagearea Units:	Not Reported	Contrib drainagearea:	Not Reported
Contrib drainagearea units:	Not Reported	Latitude:	46.7212375
Longitude:	-120.518956	Sourcemap scale:	Not Reported
Horiz Acc measure:	10	Horiz Acc measure units:	seconds
Horiz Collection method:	Interpolated from map		
Horiz coord refsys:	NAD83	Vert measure val:	9999.99
Vert measure units:	feet	Vertacc measure val:	999
Vert accmeasure units:	feet		
Vertcollection method:	Unknown		
Vert coord refsys:	NGVD29	Countrycode:	US
Aquifername:	Not Reported		
Formation type:	Not Reported		
Aquifer type:	Not Reported		
Construction date:	19770309	Welldepth:	252
Welldepth units:	ft	Wellholedepth:	252
Wellholedepth units:	ft		

Ground-water levels, Number of Measurements: 1

Date	Feet below Surface	Feet to Sealevel
1977-03-09	110	

Map ID:	191		
Org. Identifier:	USGS-WA	Site ID:	USGS40001228863
Formal name:	USGS Washington Water Science Center		
Monloc Identifier:	USGS-464317120310401		
Monloc name:	14N/18E-12B04		
Monloc type:	Well		
Monloc desc:	Not Reported		
Huc code:	17030001	Drainagearea value:	Not Reported
Drainagearea Units:	Not Reported	Contrib drainagearea:	Not Reported
Contrib drainagearea units:	Not Reported	Latitude:	46.7212375
Longitude:	-120.518956	Sourcemap scale:	24000

Horiz Acc measure:	1	Horiz Acc measure units:	seconds
Horiz Collection method:	Interpolated from map		
Horiz coord refsys:	NAD83	Vert measure val:	1300
Vert measure units:	feet	Vertacc measure val:	10
Vert accmeasure units:	feet		
Vertcollection method:	Interpolated from topographic map		
Vert coord refsys:	NGVD29	Countrycode:	US
Aquifername:	Not Reported		
Formation type:	Not Reported		
Aquifer type:	Not Reported		
Construction date:	19750422	Welldepth:	Not Reported
Welldepth units:	Not Reported	Wellholedepth:	Not Reported
Wellholedepth units:	Not Reported		

Ground-water levels, Number of Measurements: 1

Date	Feet below Surface	Feet to Sealevel
1975-04-23	73	

Map ID:	191		
Org. Identifier:	USGS-WA	Site ID:	USGS40001228850
Formal name:	USGS Washington Water Science Center		
Monloc Identifier:	USGS-464316120310702		
Monloc name:	14N/18E-12B09D1		
Monloc type:	Well		
Monloc desc:	GWSI DATABASE AUGMENTATION SITE		
Huc code:	17030001	Drainagearea value:	Not Reported
Drainagearea Units:	Not Reported	Contrib drainagearea:	Not Reported
Contrib drainagearea units:	Not Reported	Latitude:	46.7209598
Longitude:	-120.5197894	Sourcemap scale:	Not Reported
Horiz Acc measure:	10	Horiz Acc measure units:	seconds
Horiz Collection method:	Interpolated from map		
Horiz coord refsys:	NAD83	Vert measure val:	9999.99
Vert measure units:	feet	Vertacc measure val:	999
Vert accmeasure units:	feet		
Vertcollection method:	Unknown		
Vert coord refsys:	NGVD29	Countrycode:	US
Aquifername:	Not Reported		
Formation type:	Not Reported		
Aquifer type:	Not Reported		
Construction date:	19770310	Welldepth:	228
Welldepth units:	ft	Wellholedepth:	228
Wellholedepth units:	ft		

Ground-water levels, Number of Measurements: 1

Date	Feet below Surface	Feet to Sealevel
1977-03-10	167	

GEOCHECK VERSION 2.1
STATE DATABASE WELL INFORMATION

Map ID:	191		
Org. Identifier:	USGS-WA	Site ID:	USGS40001228849
Formal name:	USGS Washington Water Science Center		
Monloc Identifier:	USGS-464316120310301		
Monloc name:	14N/18E-12B05		
Monloc type:	Well		
Monloc desc:	Not Reported		
Huc code:	17030001	Drainagearea value:	Not Reported
Drainagearea Units:	Not Reported	Contrib drainagearea:	Not Reported
Contrib drainagearea units:	Not Reported	Latitude:	46.7209598
Longitude:	-120.5186783	Sourcemap scale:	24000
Horiz Acc measure:	1	Horiz Acc measure units:	seconds
Horiz Collection method:	Interpolated from map		
Horiz coord refsys:	NAD83	Vert measure val:	1300
Vert measure units:	feet	Vertacc measure val:	10
Vert accmeasure units:	feet		
Vertcollection method:	Interpolated from topographic map		
Vert coord refsys:	NGVD29	Countrycode:	US
Aquifername:	Not Reported		
Formation type:	Not Reported		
Aquifer type:	Not Reported		
Construction date:	19750718	Welldepth:	277
Welldepth units:	ft	Wellholedepth:	Not Reported
Wellholedepth units:	Not Reported		

Ground-water levels, Number of Measurements: 1

Date	Feet below Surface	Feet to Sealevel
1975-07-23	90	

Map ID:	191		
Org. Identifier:	USGS-WA	Site ID:	USGS40001228848
Formal name:	USGS Washington Water Science Center		
Monloc Identifier:	USGS-464316120310001		
Monloc name:	14N/18E-12B07		
Monloc type:	Well		
Monloc desc:	Not Reported		
Huc code:	17030001	Drainagearea value:	Not Reported
Drainagearea Units:	Not Reported	Contrib drainagearea:	Not Reported
Contrib drainagearea units:	Not Reported	Latitude:	46.7209598
Longitude:	-120.5178449	Sourcemap scale:	24000
Horiz Acc measure:	5	Horiz Acc measure units:	seconds
Horiz Collection method:	Interpolated from map		
Horiz coord refsys:	NAD83	Vert measure val:	1290
Vert measure units:	feet	Vertacc measure val:	10
Vert accmeasure units:	feet		
Vertcollection method:	Interpolated from topographic map		
Vert coord refsys:	NGVD29	Countrycode:	US
Aquifername:	Not Reported		
Formation type:	Columbia River Basalt Group		

Aquifer type:	Not Reported		
Construction date:	19770307	Welldepth:	228
Welldepth units:	ft	Wellholedepth:	228
Wellholedepth units:	ft		

Ground-water levels, Number of Measurements: 1

Date	Feet below Surface	Feet to Sealevel
1977-03-07	100	

Map ID:	191		
Org. Identifier:	USGS-WA	Site ID:	USGS40001228841
Formal name:	USGS Washington Water Science Center		
Monloc Identifier:	USGS-464315120310702		
Monloc name:	14N/18E-12B10D1		
Monloc type:	Well		
Monloc desc:	GWSI DATABASE AUGMENTATION SITE		
Huc code:	17030001	Drainagearea value:	Not Reported
Drainagearea Units:	Not Reported	Contrib drainagearea:	Not Reported
Contrib drainagearea units:	Not Reported	Latitude:	46.720682
Longitude:	-120.5197894	Sourcemap scale:	Not Reported
Horiz Acc measure:	10	Horiz Acc measure units:	seconds
Horiz Collection method:	Interpolated from map		
Horiz coord refsys:	NAD83	Vert measure val:	9999.99
Vert measure units:	feet	Vertacc measure val:	999
Vert accmeasure units:	feet		
Vertcollection method:	Unknown		
Vert coord refsys:	NGVD29	Countrycode:	US
Aquifername:	Not Reported		
Formation type:	Not Reported		
Aquifer type:	Not Reported		
Construction date:	19770311	Welldepth:	254
Welldepth units:	ft	Wellholedepth:	254
Wellholedepth units:	ft		

Ground-water levels, Number of Measurements: 1

Date	Feet below Surface	Feet to Sealevel
1977-03-11	110	

Map ID:	191		
Org. Identifier:	USGS-WA	Site ID:	USGS40001228842
Formal name:	USGS Washington Water Science Center		
Monloc Identifier:	USGS-464315120312201		
Monloc name:	14N/18E-12M02		
Monloc type:	Well		
Monloc desc:	Not Reported		
Huc code:	17030001	Drainagearea value:	Not Reported
Drainagearea Units:	Not Reported	Contrib drainagearea:	Not Reported
Contrib drainagearea units:	Not Reported	Latitude:	46.7206819
Longitude:	-120.5239562	Sourcemap scale:	24000

Horiz Acc measure:	1	Horiz Acc measure units:	seconds
Horiz Collection method:	Interpolated from map		
Horiz coord refsys:	NAD83	Vert measure val:	1305
Vert measure units:	feet	Vertacc measure val:	10
Vert accmeasure units:	feet		
Vertcollection method:	Interpolated from topographic map		
Vert coord refsys:	NGVD29	Countrycode:	US
Aquifername:	Not Reported		
Formation type:	Not Reported		
Aquifer type:	Not Reported		
Construction date:	19680202	Welldepth:	221
Welldepth units:	ft	Wellholedepth:	Not Reported
Wellholedepth units:	Not Reported		

Ground-water levels, Number of Measurements: 1

Date	Feet below Surface	Feet to Sealevel
1968-02-07	11	

Map ID:	187		
Org. Identifier:	USGS-WA	Site ID:	USGS40001228844
Formal name:	USGS Washington Water Science Center		
Monloc Identifier:	USGS-464315120322001		
Monloc name:	14N/18E-02Q07		
Monloc type:	Well		
Monloc desc:	Not Reported		
Huc code:	17030001	Drainagearea value:	Not Reported
Drainagearea Units:	Not Reported	Contrib drainagearea:	Not Reported
Contrib drainagearea units:	Not Reported	Latitude:	46.7206818
Longitude:	-120.5400677	Sourcemap scale:	24000
Horiz Acc measure:	1	Horiz Acc measure units:	seconds
Horiz Collection method:	Interpolated from map		
Horiz coord refsys:	NAD83	Vert measure val:	1297
Vert measure units:	feet	Vertacc measure val:	10
Vert accmeasure units:	feet		
Vertcollection method:	Interpolated from topographic map		
Vert coord refsys:	NGVD29	Countrycode:	US
Aquifername:	Not Reported		
Formation type:	Not Reported		
Aquifer type:	Not Reported		
Construction date:	19741228	Welldepth:	140
Welldepth units:	ft	Wellholedepth:	Not Reported
Wellholedepth units:	Not Reported		

Ground-water levels, Number of Measurements: 1

Date	Feet below Surface	Feet to Sealevel
1975-01-16	35	

GEOCHECK VERSION 2.1
STATE DATABASE WELL INFORMATION

Map ID:	187		
Org. Identifier:	USGS-WA	Site ID:	USGS40001228843
Formal name:	USGS Washington Water Science Center		
Monloc Identifier:	USGS-464315120321502		
Monloc name:	14N/18E-11B05D1		
Monloc type:	Well		
Monloc desc:	GWSI DATABASE AUGMENTATION SITE		
Huc code:	17030001	Drainagearea value:	Not Reported
Drainagearea Units:	Not Reported	Contrib drainagearea:	Not Reported
Contrib drainagearea units:	Not Reported	Latitude:	46.7206818
Longitude:	-120.5386788	Sourcemap scale:	Not Reported
Horiz Acc measure:	10	Horiz Acc measure units:	seconds
Horiz Collection method:	Interpolated from map		
Horiz coord refsys:	NAD83	Vert measure val:	9999.99
Vert measure units:	feet	Vertacc measure val:	999
Vert accmeasure units:	feet		
Vertcollection method:	Unknown		
Vert coord refsys:	NGVD29	Countrycode:	US
Aquifername:	Not Reported		
Formation type:	Not Reported		
Aquifer type:	Not Reported		
Construction date:	19770728	Welldepth:	232
Welldepth units:	ft	Wellholedepth:	232
Wellholedepth units:	ft		

Ground-water levels, Number of Measurements: 1

Date	Feet below Surface	Feet to Sealevel
1977-08-01	60	

Map ID:	187		
Org. Identifier:	USGS-WA	Site ID:	USGS40001228835
Formal name:	USGS Washington Water Science Center		
Monloc Identifier:	USGS-464314120321601		
Monloc name:	14N/18E-11B06		
Monloc type:	Well		
Monloc desc:	Not Reported		
Huc code:	17030001	Drainagearea value:	Not Reported
Drainagearea Units:	Not Reported	Contrib drainagearea:	Not Reported
Contrib drainagearea units:	Not Reported	Latitude:	46.7205429
Longitude:	-120.5389565	Sourcemap scale:	24000
Horiz Acc measure:	.5	Horiz Acc measure units:	seconds
Horiz Collection method:	Global positioning system (GPS), uncorrected		
Horiz coord refsys:	NAD83	Vert measure val:	1280
Vert measure units:	feet	Vertacc measure val:	10
Vert accmeasure units:	feet		
Vertcollection method:	Interpolated from topographic map		
Vert coord refsys:	NGVD29	Countrycode:	US
Aquifername:	Not Reported		
Formation type:	Not Reported		

Aquifer type:	Not Reported		
Construction date:	19960816	Welldepth:	134.5
Welldepth units:	ft	Wellholedepth:	134.5
Wellholedepth units:	ft		

Ground-water levels, Number of Measurements: 1

Date	Feet below Surface	Feet to Sealevel
1996-08-16	49	

Map ID:	191		
Org. Identifier:	USGS-WA	Site ID:	USGS40001228840
Formal name:	USGS Washington Water Science Center		
Monloc Identifier:	USGS-464315120305501		
Monloc name:	14N/18E-12B08		
Monloc type:	Well		
Monloc desc:	Not Reported		
Huc code:	17030001	Drainagearea value:	Not Reported
Drainagearea Units:	Not Reported	Contrib drainagearea:	Not Reported
Contrib drainagearea units:	Not Reported	Latitude:	46.7201265
Longitude:	-120.5161782	Sourcemap scale:	24000
Horiz Acc measure:	5	Horiz Acc measure units:	seconds
Horiz Collection method:	Interpolated from map		
Horiz coord refsys:	NAD83	Vert measure val:	1290
Vert measure units:	feet	Vertacc measure val:	20
Vert accmeasure units:	feet		
Vertcollection method:	Interpolated from topographic map		
Vert coord refsys:	NGVD29	Countrycode:	US
Aquifername:	Not Reported		
Formation type:	Saddle Mountains Basalt Formation		
Aquifer type:	Not Reported		
Construction date:	19770609	Welldepth:	122
Welldepth units:	ft	Wellholedepth:	122
Wellholedepth units:	ft		

Ground-water levels, Number of Measurements: 2

Date	Feet below Surface	Feet to Sealevel	Date	Feet below Surface	Feet to Sealevel
1983-03-03	83		1977-06-11	74	

Map ID:	194		
Org. Identifier:	USGS-WA	Site ID:	USGS40001228825
Formal name:	USGS Washington Water Science Center		
Monloc Identifier:	USGS-464312119544701		
Monloc name:	14N/23E-11D01		
Monloc type:	Well		
Monloc desc:	Not Reported		
Huc code:	17020016	Drainagearea value:	Not Reported
Drainagearea Units:	Not Reported	Contrib drainagearea:	Not Reported
Contrib drainagearea units:	Not Reported	Latitude:	46.7198543
Longitude:	-119.9142124	Sourcemap scale:	62500

Horiz Acc measure:	5	Horiz Acc measure units:	seconds
Horiz Collection method:	Interpolated from map		
Horiz coord refsys:	NAD83	Vert measure val:	642
Vert measure units:	feet	Vertacc measure val:	10
Vert accmeasure units:	feet		
Vertcollection method:	Interpolated from topographic map		
Vert coord refsys:	NGVD29	Countrycode:	US
Aquifername:	Not Reported		
Formation type:	Not Reported		
Aquifer type:	Not Reported		
Construction date:	19800207	Welldepth:	275
Welldepth units:	ft	Wellholedepth:	277
Wellholedepth units:	ft		

Ground-water levels, Number of Measurements: 1

Date	Feet below Surface	Feet to Sealevel
1980-02-07	174	

Map ID:	191		
Org. Identifier:	USGS-WA	Site ID:	USGS40001228826
Formal name:	USGS Washington Water Science Center		
Monloc Identifier:	USGS-464312120303101		
Monloc name:	14N/18E-12NE1		
Monloc type:	Well		
Monloc desc:	GWSI DATABASE AUGMENTATION SITE		
Huc code:	17030001	Drainagearea value:	Not Reported
Drainagearea Units:	Not Reported	Contrib drainagearea:	Not Reported
Contrib drainagearea units:	Not Reported	Latitude:	46.7198487
Longitude:	-120.5097892	Sourcemap scale:	Not Reported
Horiz Acc measure:	10	Horiz Acc measure units:	seconds
Horiz Collection method:	Interpolated from map		
Horiz coord refsys:	NAD83	Vert measure val:	9999.99
Vert measure units:	feet	Vertacc measure val:	999
Vert accmeasure units:	feet		
Vertcollection method:	Unknown		
Vert coord refsys:	NGVD29	Countrycode:	US
Aquifername:	Not Reported		
Formation type:	Not Reported		
Aquifer type:	Not Reported		
Construction date:	19790911	Welldepth:	240
Welldepth units:	ft	Wellholedepth:	240
Wellholedepth units:	ft		

Ground-water levels, Number of Measurements: 1

Date	Feet below Surface	Feet to Sealevel
1979-09-18	100	

GEOCHECK VERSION 2.1
STATE DATABASE WELL INFORMATION

Map ID:	187		
Org. Identifier:	USGS-WA	Site ID:	USGS40001228807
Formal name:	USGS Washington Water Science Center		
Monloc Identifier:	USGS-464308120314601		
Monloc name:	14N/18E-12E06		
Monloc type:	Well		
Monloc desc:	Not Reported		
Huc code:	17030001	Drainagearea value:	Not Reported
Drainagearea Units:	Not Reported	Contrib drainagearea:	Not Reported
Contrib drainagearea units:	Not Reported	Latitude:	46.7188485
Longitude:	-120.5305397	Sourcemap scale:	24000
Horiz Acc measure:	.5	Horiz Acc measure units:	seconds
Horiz Collection method:	Global positioning system (GPS), uncorrected		
Horiz coord refsys:	NAD83	Vert measure val:	1260
Vert measure units:	feet	Vertacc measure val:	10
Vert accmeasure units:	feet		
Vertcollection method:	Interpolated from topographic map		
Vert coord refsys:	NGVD29	Countrycode:	US
Aquifername:	Not Reported		
Formation type:	Not Reported		
Aquifer type:	Not Reported		
Construction date:	19990301	Welldepth:	225
Welldepth units:	ft	Wellholedepth:	225
Wellholedepth units:	ft		

Ground-water levels, Number of Measurements: 3

Date	Feet below Surface	Feet to Sealevel	Date	Feet below Surface	Feet to Sealevel
2001-03-20	31.3		2000-09-20	40.34	
1999-03-02	51				

Map ID:	187		
Org. Identifier:	USGS-WA	Site ID:	USGS40001228795
Formal name:	USGS Washington Water Science Center		
Monloc Identifier:	USGS-464307120313901		
Monloc name:	14N/18E-12E05		
Monloc type:	Well		
Monloc desc:	GWSI DATABASE AUGMENTATION SITE		
Huc code:	17030001	Drainagearea value:	Not Reported
Drainagearea Units:	Not Reported	Contrib drainagearea:	Not Reported
Contrib drainagearea units:	Not Reported	Latitude:	46.7184597
Longitude:	-120.5286785	Sourcemap scale:	Not Reported
Horiz Acc measure:	10	Horiz Acc measure units:	seconds
Horiz Collection method:	Interpolated from map		
Horiz coord refsys:	NAD83	Vert measure val:	9999.99
Vert measure units:	feet	Vertacc measure val:	999
Vert accmeasure units:	feet		
Vertcollection method:	Unknown		
Vert coord refsys:	NGVD29	Countrycode:	US
Aquifername:	Not Reported		
Formation type:	Not Reported		

Aquifer type:	Not Reported		
Construction date:	19900512	Welldepth:	227
Welldepth units:	ft	Wellholedepth:	227
Wellholedepth units:	ft		

Ground-water levels, Number of Measurements: 1

Date	Feet below Surface	Feet to Sealevel
1990-05-16	28	

Map ID:	187		
Org. Identifier:	USGS-WA	Site ID:	USGS40001228794
Formal name:	USGS Washington Water Science Center		
Monloc Identifier:	USGS-464307120313801		
Monloc name:	14N/18E-12E04		
Monloc type:	Well		
Monloc desc:	GWSI DATABASE AUGMENTATION SITE		
Huc code:	17030001	Drainagearea value:	Not Reported
Drainagearea Units:	Not Reported	Contrib drainagearea:	Not Reported
Contrib drainagearea units:	Not Reported	Latitude:	46.7184597
Longitude:	-120.5284007	Sourcemap scale:	Not Reported
Horiz Acc measure:	10	Horiz Acc measure units:	seconds
Horiz Collection method:	Interpolated from map		
Horiz coord refsys:	NAD83	Vert measure val:	9999.99
Vert measure units:	feet	Vertacc measure val:	999
Vert accmeasure units:	feet		
Vertcollection method:	Unknown		
Vert coord refsys:	NGVD29	Countrycode:	US
Aquifername:	Not Reported		
Formation type:	Not Reported		
Aquifer type:	Not Reported		
Construction date:	19890307	Welldepth:	149
Welldepth units:	ft	Wellholedepth:	149
Wellholedepth units:	ft		

Ground-water levels, Number of Measurements: 1

Date	Feet below Surface	Feet to Sealevel
1989-03-08	37	

Map ID:	191		
Org. Identifier:	USGS-WA	Site ID:	USGS40001228767
Formal name:	USGS Washington Water Science Center		
Monloc Identifier:	USGS-464306120310201		
Monloc name:	14N/18E-12G03		
Monloc type:	Well		
Monloc desc:	Not Reported		
Huc code:	17030001	Drainagearea value:	Not Reported
Drainagearea Units:	Not Reported	Contrib drainagearea:	Not Reported
Contrib drainagearea units:	Not Reported	Latitude:	46.718182
Longitude:	-120.5184005	Sourcemap scale:	24000

Horiz Acc measure:	1	Horiz Acc measure units:	seconds
Horiz Collection method:	Interpolated from map		
Horiz coord refsys:	NAD83	Vert measure val:	1282
Vert measure units:	feet	Vertacc measure val:	10
Vert accmeasure units:	feet		
Vertcollection method:	Interpolated from topographic map		
Vert coord refsys:	NGVD29	Countrycode:	US
Aquifername:	Not Reported		
Formation type:	Not Reported		
Aquifer type:	Not Reported		
Construction date:	19010101	Welldepth:	130
Welldepth units:	ft	Wellholedepth:	Not Reported
Wellholedepth units:	Not Reported		

Ground-water levels, Number of Measurements: 0

Map ID:	191		
Org. Identifier:	USGS-WA	Site ID:	USGS40001228766
Formal name:	USGS Washington Water Science Center		
Monloc Identifier:	USGS-464306120310102		
Monloc name:	14N/18E-12G09D1		
Monloc type:	Well		
Monloc desc:	GWSI DATABASE AUGMENTATION SITE		
Huc code:	17030001	Drainagearea value:	Not Reported
Drainagearea Units:	Not Reported	Contrib drainagearea:	Not Reported
Contrib drainagearea units:	Not Reported	Latitude:	46.718182
Longitude:	-120.5181227	Sourcemap scale:	Not Reported
Horiz Acc measure:	10	Horiz Acc measure units:	seconds
Horiz Collection method:	Interpolated from map		
Horiz coord refsys:	NAD83	Vert measure val:	9999.99
Vert measure units:	feet	Vertacc measure val:	999
Vert accmeasure units:	feet		
Vertcollection method:	Unknown		
Vert coord refsys:	NGVD29	Countrycode:	US
Aquifername:	Not Reported		
Formation type:	Not Reported		
Aquifer type:	Not Reported		
Construction date:	19900801	Welldepth:	245
Welldepth units:	ft	Wellholedepth:	245
Wellholedepth units:	ft		

Ground-water levels, Number of Measurements: 1

Date	Feet below Surface	Feet to Sealevel
1990-08-06	88	

Map ID: 191

GEOCHECK VERSION 2.1
STATE DATABASE WELL INFORMATION

Org. Identifier:	USGS-WA	Site ID:	USGS40001228765
Formal name:	USGS Washington Water Science Center		
Monloc Identifier:	USGS-464306120310001		
Monloc name:	14N/18E-12G08		
Monloc type:	Well		
Monloc desc:	GWSI DATABASE AUGMENTATION SITE		
Huc code:	17030001	Drainagearea value:	Not Reported
Drainagearea Units:	Not Reported	Contrib drainagearea:	Not Reported
Contrib drainagearea units:	Not Reported	Latitude:	46.718182
Longitude:	-120.5178449	Sourcemap scale:	Not Reported
Horiz Acc measure:	10	Horiz Acc measure units:	seconds
Horiz Collection method:	Interpolated from map		
Horiz coord refsys:	NAD83	Vert measure val:	9999.99
Vert measure units:	feet	Vertacc measure val:	999
Vert accmeasure units:	feet		
Vertcollection method:	Unknown		
Vert coord refsys:	NGVD29	Countrycode:	US
Aquifername:	Not Reported		
Formation type:	Not Reported		
Aquifer type:	Not Reported		
Construction date:	19871124	Welldepth:	151
Welldepth units:	ft	Wellholedepth:	151
Wellholedepth units:	ft		

Ground-water levels, Number of Measurements: 1

Date	Feet below Surface	Feet to Sealevel
1987-12-21	58	

Map ID:	191		
Org. Identifier:	USGS-WA	Site ID:	USGS40001228764
Formal name:	USGS Washington Water Science Center		
Monloc Identifier:	USGS-464306120305902		
Monloc name:	14N/18E-12G07D1		
Monloc type:	Well		
Monloc desc:	GWSI DATABASE AUGMENTATION SITE		
Huc code:	17030001	Drainagearea value:	Not Reported
Drainagearea Units:	Not Reported	Contrib drainagearea:	Not Reported
Contrib drainagearea units:	Not Reported	Latitude:	46.718182
Longitude:	-120.517567	Sourcemap scale:	Not Reported
Horiz Acc measure:	10	Horiz Acc measure units:	seconds
Horiz Collection method:	Interpolated from map		
Horiz coord refsys:	NAD83	Vert measure val:	9999.99
Vert measure units:	feet	Vertacc measure val:	999
Vert accmeasure units:	feet		
Vertcollection method:	Unknown		
Vert coord refsys:	NGVD29	Countrycode:	US
Aquifername:	Not Reported		
Formation type:	Not Reported		
Aquifer type:	Not Reported		
Construction date:	19810814	Welldepth:	160
Welldepth units:	ft	Wellholedepth:	160
Wellholedepth units:	ft		

Ground-water levels, Number of Measurements: 1

Date	Feet below Surface	Feet to Sealevel
1981-08-17	40	

Map ID:	187		
Org. Identifier:	USGS-WA	Site ID:	USGS40001228770
Formal name:	USGS Washington Water Science Center		
Monloc Identifier:	USGS-464306120313901		
Monloc name:	14N/18E-12E02		
Monloc type:	Well		
Monloc desc:	GWSI DATABASE AUGMENTATION SITE		
Huc code:	17030001	Drainagearea value:	Not Reported
Drainagearea Units:	Not Reported	Contrib drainagearea:	Not Reported
Contrib drainagearea units:	Not Reported	Latitude:	46.7181819
Longitude:	-120.5286785	Sourcemap scale:	Not Reported
Horiz Acc measure:	10	Horiz Acc measure units:	seconds
Horiz Collection method:	Interpolated from map		
Horiz coord refsys:	NAD83	Vert measure val:	9999.99
Vert measure units:	feet	Vertacc measure val:	999
Vert accmeasure units:	feet		
Vertcollection method:	Unknown		
Vert coord refsys:	NGVD29	Countrycode:	US
Aquifername:	Not Reported		
Formation type:	Not Reported		
Aquifer type:	Not Reported		
Construction date:	19870327	Welldepth:	95
Welldepth units:	ft	Wellholedepth:	95
Wellholedepth units:	ft		

Ground-water levels, Number of Measurements: 1

Date	Feet below Surface	Feet to Sealevel
1987-03-30	25	

Map ID:	187		
Org. Identifier:	USGS-WA	Site ID:	USGS40001228769
Formal name:	USGS Washington Water Science Center		
Monloc Identifier:	USGS-464306120313801		
Monloc name:	14N/18E-12E03		
Monloc type:	Well		
Monloc desc:	GWSI DATABASE AUGMENTATION SITE		
Huc code:	17030001	Drainagearea value:	Not Reported
Drainagearea Units:	Not Reported	Contrib drainagearea:	Not Reported
Contrib drainagearea units:	Not Reported	Latitude:	46.7181819
Longitude:	-120.5284007	Sourcemap scale:	Not Reported

Horiz Acc measure:	10	Horiz Acc measure units:	seconds
Horiz Collection method:	Interpolated from map		
Horiz coord refsys:	NAD83	Vert measure val:	9999.99
Vert measure units:	feet	Vertacc measure val:	999
Vert accmeasure units:	feet		
Vertcollection method:	Unknown		
Vert coord refsys:	NGVD29	Countrycode:	US
Aquifername:	Not Reported		
Formation type:	Not Reported		
Aquifer type:	Not Reported		
Construction date:	19880825	Welldepth:	107
Welldepth units:	ft	Wellholedepth:	107
Wellholedepth units:	ft		

Ground-water levels, Number of Measurements: 1

Date	Feet below Surface	Feet to Sealevel
1988-08-25	30	

Map ID:	191		
Org. Identifier:	USGS-WA	Site ID:	USGS40001228768
Formal name:	USGS Washington Water Science Center		
Monloc Identifier:	USGS-464306120312001		
Monloc name:	14N/18E-12F02		
Monloc type:	Well		
Monloc desc:	Not Reported		
Huc code:	17030001	Drainagearea value:	Not Reported
Drainagearea Units:	Not Reported	Contrib drainagearea:	Not Reported
Contrib drainagearea units:	Not Reported	Latitude:	46.7181819
Longitude:	-120.5234006	Sourcemap scale:	24000
Horiz Acc measure:	5	Horiz Acc measure units:	seconds
Horiz Collection method:	Interpolated from map		
Horiz coord refsys:	NAD83	Vert measure val:	1350
Vert measure units:	feet	Vertacc measure val:	10
Vert accmeasure units:	feet		
Vertcollection method:	Interpolated from topographic map		
Vert coord refsys:	NGVD29	Countrycode:	US
Aquifername:	Not Reported		
Formation type:	Columbia River Basalt Group		
Aquifer type:	Not Reported		
Construction date:	19761010	Welldepth:	240
Welldepth units:	ft	Wellholedepth:	240
Wellholedepth units:	ft		

Ground-water levels, Number of Measurements: 1

Date	Feet below Surface	Feet to Sealevel
1976-10-18	42	

GEOCHECK VERSION 2.1
STATE DATABASE WELL INFORMATION

Map ID:	187		
Org. Identifier:	USGS-WA	Site ID:	USGS40001228772
Formal name:	USGS Washington Water Science Center		
Monloc Identifier:	USGS-464306120315801		
Monloc name:	14N/18E-11H03		
Monloc type:	Well		
Monloc desc:	GWSI DATABASE AUGMENTATION SITE		
Huc code:	17030001	Drainagearea value:	Not Reported
Drainagearea Units:	Not Reported	Contrib drainagearea:	Not Reported
Contrib drainagearea units:	Not Reported	Latitude:	46.7181818
Longitude:	-120.5339564	Sourcemap scale:	Not Reported
Horiz Acc measure:	10	Horiz Acc measure units:	seconds
Horiz Collection method:	Interpolated from map		
Horiz coord refsys:	NAD83	Vert measure val:	9999.99
Vert measure units:	feet	Vertacc measure val:	999
Vert accmeasure units:	feet		
Vertcollection method:	Unknown		
Vert coord refsys:	NGVD29	Countrycode:	US
Aquifername:	Not Reported		
Formation type:	Not Reported		
Aquifer type:	Not Reported		
Construction date:	19880725	Welldepth:	120
Welldepth units:	ft	Wellholedepth:	120
Wellholedepth units:	ft		

Ground-water levels, Number of Measurements: 1

Date	Feet below Surface	Feet to Sealevel
1988-07-29	40	

Map ID:	187		
Org. Identifier:	USGS-WA	Site ID:	USGS40001228771
Formal name:	USGS Washington Water Science Center		
Monloc Identifier:	USGS-464306120315701		
Monloc name:	14N/18E-11H04		
Monloc type:	Well		
Monloc desc:	GWSI DATABASE AUGMENTATION SITE		
Huc code:	17030001	Drainagearea value:	Not Reported
Drainagearea Units:	Not Reported	Contrib drainagearea:	Not Reported
Contrib drainagearea units:	Not Reported	Latitude:	46.7181818
Longitude:	-120.5336786	Sourcemap scale:	Not Reported
Horiz Acc measure:	10	Horiz Acc measure units:	seconds
Horiz Collection method:	Interpolated from map		
Horiz coord refsys:	NAD83	Vert measure val:	9999.99
Vert measure units:	feet	Vertacc measure val:	999
Vert accmeasure units:	feet		
Vertcollection method:	Unknown		
Vert coord refsys:	NGVD29	Countrycode:	US
Aquifername:	Not Reported		
Formation type:	Not Reported		

Aquifer type:	Not Reported		
Construction date:	19910610	Welldepth:	94
Welldepth units:	ft	Wellholedepth:	94
Wellholedepth units:	ft		

Ground-water levels, Number of Measurements: 1

Date	Feet below Surface	Feet to Sealevel
1991-06-10	31	

Map ID:	195		
Org. Identifier:	USGS-WA	Site ID:	USGS40001228773
Formal name:	USGS Washington Water Science Center		
Monloc Identifier:	USGS-464306120323501		
Monloc name:	14N/18E-11F01		
Monloc type:	Well		
Monloc desc:	GWSI DATABASE AUGMENTATION SITE		
Huc code:	17030001	Drainagearea value:	Not Reported
Drainagearea Units:	Not Reported	Contrib drainagearea:	Not Reported
Contrib drainagearea units:	Not Reported	Latitude:	46.7181817
Longitude:	-120.5442344	Sourcemap scale:	Not Reported
Horiz Acc measure:	10	Horiz Acc measure units:	seconds
Horiz Collection method:	Interpolated from map		
Horiz coord refsys:	NAD83	Vert measure val:	9999.99
Vert measure units:	feet	Vertacc measure val:	999
Vert accmeasure units:	feet		
Vertcollection method:	Unknown		
Vert coord refsys:	NGVD29	Countrycode:	US
Aquifername:	Not Reported		
Formation type:	Not Reported		
Aquifer type:	Not Reported		
Construction date:	19900206	Welldepth:	108
Welldepth units:	ft	Wellholedepth:	108
Wellholedepth units:	ft		

Ground-water levels, Number of Measurements: 1

Date	Feet below Surface	Feet to Sealevel
1990-02-06	12	

Map ID:	191		
Org. Identifier:	USGS-WA	Site ID:	USGS40001228753
Formal name:	USGS Washington Water Science Center		
Monloc Identifier:	USGS-464305120304101		
Monloc name:	14N/18E-12H01		
Monloc type:	Well		
Monloc desc:	GWSI DATABASE AUGMENTATION SITE		
Huc code:	17030001	Drainagearea value:	Not Reported
Drainagearea Units:	Not Reported	Contrib drainagearea:	Not Reported
Contrib drainagearea units:	Not Reported	Latitude:	46.7179043
Longitude:	-120.512567	Sourcemap scale:	Not Reported

Horiz Acc measure:	10	Horiz Acc measure units:	seconds
Horiz Collection method:	Interpolated from map		
Horiz coord refsys:	NAD83	Vert measure val:	9999.99
Vert measure units:	feet	Vertacc measure val:	999
Vert accmeasure units:	feet		
Vertcollection method:	Unknown		
Vert coord refsys:	NGVD29	Countrycode:	US
Aquifername:	Not Reported		
Formation type:	Not Reported		
Aquifer type:	Not Reported		
Construction date:	19791212	Welldepth:	265
Welldepth units:	ft	Wellholedepth:	265
Wellholedepth units:	ft		

Ground-water levels, Number of Measurements: 1

Date	Feet below Surface	Feet to Sealevel
1979-12-14	100	

Map ID:	191		
Org. Identifier:	USGS-WA	Site ID:	USGS40001228757
Formal name:	USGS Washington Water Science Center		
Monloc Identifier:	USGS-464305120310201		
Monloc name:	14N/18E-12G04		
Monloc type:	Well		
Monloc desc:	Not Reported		
Huc code:	17030001	Drainagearea value:	Not Reported
Drainagearea Units:	Not Reported	Contrib drainagearea:	Not Reported
Contrib drainagearea units:	Not Reported	Latitude:	46.7179042
Longitude:	-120.5184005	Sourcemap scale:	24000
Horiz Acc measure:	5	Horiz Acc measure units:	seconds
Horiz Collection method:	Interpolated from map		
Horiz coord refsys:	NAD83	Vert measure val:	1260
Vert measure units:	feet	Vertacc measure val:	10
Vert accmeasure units:	feet		
Vertcollection method:	Interpolated from topographic map		
Vert coord refsys:	NGVD29	Countrycode:	US
Aquifername:	Not Reported		
Formation type:	Columbia River Basalt Group		
Aquifer type:	Not Reported		
Construction date:	19771012	Welldepth:	314
Welldepth units:	ft	Wellholedepth:	314
Wellholedepth units:	ft		

Ground-water levels, Number of Measurements: 1

Date	Feet below Surface	Feet to Sealevel
1977-10-21	59	

GEOCHECK VERSION 2.1
STATE DATABASE WELL INFORMATION

Map ID:	191		
Org. Identifier:	USGS-WA	Site ID:	USGS40001228756
Formal name:	USGS Washington Water Science Center		
Monloc Identifier:	USGS-464305120310101		
Monloc name:	14N/18E-12G02		
Monloc type:	Well		
Monloc desc:	Not Reported		
Huc code:	17030001	Drainagearea value:	Not Reported
Drainagearea Units:	Not Reported	Contrib drainagearea:	Not Reported
Contrib drainagearea units:	Not Reported	Latitude:	46.7179042
Longitude:	-120.5181227	Sourcemap scale:	24000
Horiz Acc measure:	1	Horiz Acc measure units:	seconds
Horiz Collection method:	Interpolated from map		
Horiz coord refsys:	NAD83	Vert measure val:	1284
Vert measure units:	feet	Vertacc measure val:	10
Vert accmeasure units:	feet		
Vertcollection method:	Interpolated from topographic map		
Vert coord refsys:	NGVD29	Countrycode:	US
Aquifername:	Not Reported		
Formation type:	Not Reported		
Aquifer type:	Not Reported		
Construction date:	19380101	Welldepth:	130
Welldepth units:	ft	Wellholedepth:	Not Reported
Wellholedepth units:	Not Reported		

Ground-water levels, Number of Measurements: 0

Map ID:	191		
Org. Identifier:	USGS-WA	Site ID:	USGS40001228755
Formal name:	USGS Washington Water Science Center		
Monloc Identifier:	USGS-464305120310001		
Monloc name:	14N/18E-12G05		
Monloc type:	Well		
Monloc desc:	GWSI DATABASE AUGMENTATION SITE		
Huc code:	17030001	Drainagearea value:	Not Reported
Drainagearea Units:	Not Reported	Contrib drainagearea:	Not Reported
Contrib drainagearea units:	Not Reported	Latitude:	46.7179042
Longitude:	-120.5178449	Sourcemap scale:	Not Reported
Horiz Acc measure:	10	Horiz Acc measure units:	seconds
Horiz Collection method:	Interpolated from map		
Horiz coord refsys:	NAD83	Vert measure val:	9999.99
Vert measure units:	feet	Vertacc measure val:	999
Vert accmeasure units:	feet		
Vertcollection method:	Unknown		
Vert coord refsys:	NGVD29	Countrycode:	US
Aquifername:	Not Reported		
Formation type:	Not Reported		
Aquifer type:	Not Reported		
Construction date:	19790423	Welldepth:	104
Welldepth units:	ft	Wellholedepth:	104
Wellholedepth units:	ft		

Ground-water levels, Number of Measurements: 1

Date	Feet below Surface	Feet to Sealevel
1979-05-10	80	

Map ID:	191		
Org. Identifier:	USGS-WA	Site ID:	USGS40001228754
Formal name:	USGS Washington Water Science Center		
Monloc Identifier:	USGS-464305120305902		
Monloc name:	14N/18E-12G06D1		
Monloc type:	Well		
Monloc desc:	GWSI DATABASE AUGMENTATION SITE		
Huc code:	17030001	Drainagearea value:	Not Reported
Drainagearea Units:	Not Reported	Contrib drainagearea:	Not Reported
Contrib drainagearea units:	Not Reported	Latitude:	46.7179042
Longitude:	-120.517567	Sourcemap scale:	Not Reported
Horiz Acc measure:	10	Horiz Acc measure units:	seconds
Horiz Collection method:	Interpolated from map		
Horiz coord refsys:	NAD83	Vert measure val:	9999.99
Vert measure units:	feet	Vertacc measure val:	999
Vert accmeasure units:	feet		
Vertcollection method:	Unknown		
Vert coord refsys:	NGVD29	Countrycode:	US
Aquifername:	Not Reported		
Formation type:	Not Reported		
Aquifer type:	Not Reported		
Construction date:	19790928	Welldepth:	305
Welldepth units:	ft	Wellholedepth:	305
Wellholedepth units:	ft		

Ground-water levels, Number of Measurements: 1

Date	Feet below Surface	Feet to Sealevel
1979-09-28	97	

Map ID:	187		
Org. Identifier:	USGS-WA	Site ID:	USGS40001228758
Formal name:	USGS Washington Water Science Center		
Monloc Identifier:	USGS-464305120315201		
Monloc name:	14N/18E-11H02		
Monloc type:	Well		
Monloc desc:	Not Reported		
Huc code:	17030001	Drainagearea value:	Not Reported
Drainagearea Units:	Not Reported	Contrib drainagearea:	Not Reported
Contrib drainagearea units:	Not Reported	Latitude:	46.7179041
Longitude:	-120.5322897	Sourcemap scale:	24000

Horiz Acc measure:	5	Horiz Acc measure units:	seconds
Horiz Collection method:	Interpolated from map		
Horiz coord refsys:	NAD83	Vert measure val:	1260
Vert measure units:	feet	Vertacc measure val:	10
Vert accmeasure units:	feet		
Vertcollection method:	Interpolated from topographic map		
Vert coord refsys:	NGVD29	Countrycode:	US
Aquifername:	Not Reported		
Formation type:	Not Reported		
Aquifer type:	Not Reported		
Construction date:	19760928	Welldepth:	231
Welldepth units:	ft	Wellholedepth:	231
Wellholedepth units:	ft		

Ground-water levels, Number of Measurements: 1

Date	Feet below Surface	Feet to Sealevel
1976-09-29	4	

Map ID:	196		
Org. Identifier:	USGS-WA	Site ID:	USGS40001228759
Formal name:	USGS Washington Water Science Center		
Monloc Identifier:	USGS-464305120325401		
Monloc name:	14N/18E-11E01		
Monloc type:	Well		
Monloc desc:	GWSI DATABASE AUGMENTATION SITE		
Huc code:	17030001	Drainagearea value:	Not Reported
Drainagearea Units:	Not Reported	Contrib drainagearea:	Not Reported
Contrib drainagearea units:	Not Reported	Latitude:	46.7179039
Longitude:	-120.5495123	Sourcemap scale:	Not Reported
Horiz Acc measure:	10	Horiz Acc measure units:	seconds
Horiz Collection method:	Interpolated from map		
Horiz coord refsys:	NAD83	Vert measure val:	9999.99
Vert measure units:	feet	Vertacc measure val:	999
Vert accmeasure units:	feet		
Vertcollection method:	Unknown		
Vert coord refsys:	NGVD29	Countrycode:	US
Aquifername:	Not Reported		
Formation type:	Unclassified Overburden		
Aquifer type:	Not Reported		
Construction date:	19910429	Welldepth:	170
Welldepth units:	ft	Wellholedepth:	170
Wellholedepth units:	ft		

Ground-water levels, Number of Measurements: 1

Date	Feet below Surface	Feet to Sealevel
1991-04-30	12	

GEOCHECK VERSION 2.1
STATE DATABASE WELL INFORMATION

Map ID:	191		
Org. Identifier:	USGS-WA	Site ID:	USGS40001228744
Formal name:	USGS Washington Water Science Center		
Monloc Identifier:	USGS-464304120310001		
Monloc name:	14N/18E-12G01		
Monloc type:	Well		
Monloc desc:	Not Reported		
Huc code:	17030001	Drainagearea value:	Not Reported
Drainagearea Units:	Not Reported	Contrib drainagearea:	Not Reported
Contrib drainagearea units:	Not Reported	Latitude:	46.7176264
Longitude:	-120.5178449	Sourcemap scale:	24000
Horiz Acc measure:	1	Horiz Acc measure units:	seconds
Horiz Collection method:	Interpolated from map		
Horiz coord refsys:	NAD83	Vert measure val:	1263
Vert measure units:	feet	Vertacc measure val:	10
Vert accmeasure units:	feet		
Vertcollection method:	Interpolated from topographic map		
Vert coord refsys:	NGVD29	Countrycode:	US
Aquifername:	Not Reported		
Formation type:	Not Reported		
Aquifer type:	Not Reported		
Construction date:	19010101	Welldepth:	75
Welldepth units:	ft	Wellholedepth:	Not Reported
Wellholedepth units:	Not Reported		

Ground-water levels, Number of Measurements: 0

Map ID:	191		
Org. Identifier:	USGS-WA	Site ID:	USGS40001228736
Formal name:	USGS Washington Water Science Center		
Monloc Identifier:	USGS-464303120312301		
Monloc name:	14N/18E-23F04		
Monloc type:	Well		
Monloc desc:	Not Reported		
Huc code:	17030001	Drainagearea value:	Not Reported
Drainagearea Units:	Not Reported	Contrib drainagearea:	Not Reported
Contrib drainagearea units:	Not Reported	Latitude:	46.7173486
Longitude:	-120.5242339	Sourcemap scale:	24000
Horiz Acc measure:	1	Horiz Acc measure units:	seconds
Horiz Collection method:	Interpolated from map		
Horiz coord refsys:	NAD83	Vert measure val:	1300
Vert measure units:	feet	Vertacc measure val:	10
Vert accmeasure units:	feet		
Vertcollection method:	Interpolated from topographic map		
Vert coord refsys:	NGVD29	Countrycode:	US
Aquifername:	Not Reported		
Formation type:	Not Reported		
Aquifer type:	Not Reported		
Construction date:	19700512	Welldepth:	117
Welldepth units:	ft	Wellholedepth:	Not Reported
Wellholedepth units:	Not Reported		

Ground-water levels, Number of Measurements: 1

Date	Feet below Surface	Feet to Sealevel
1970-05-12	70	

Map ID:	191		
Org. Identifier:	USGS-WA	Site ID:	USGS40001228728
Formal name:	USGS Washington Water Science Center		
Monloc Identifier:	USGS-464302120312201		
Monloc name:	14N/18E-23F03		
Monloc type:	Well		
Monloc desc:	Not Reported		
Huc code:	17030001	Drainagearea value:	Not Reported
Drainagearea Units:	Not Reported	Contrib drainagearea:	Not Reported
Contrib drainagearea units:	Not Reported	Latitude:	46.7170708
Longitude:	-120.5239561	Sourcemap scale:	24000
Horiz Acc measure:	1	Horiz Acc measure units:	seconds
Horiz Collection method:	Interpolated from map		
Horiz coord refsys:	NAD83	Vert measure val:	1300
Vert measure units:	feet	Vertacc measure val:	10
Vert accmeasure units:	feet		
Vertcollection method:	Interpolated from topographic map		
Vert coord refsys:	NGVD29	Countrycode:	US
Aquifername:	Not Reported		
Formation type:	Not Reported		
Aquifer type:	Not Reported		
Construction date:	19640610	Welldepth:	206
Welldepth units:	ft	Wellholedepth:	Not Reported
Wellholedepth units:	Not Reported		

Ground-water levels, Number of Measurements: 1

Date	Feet below Surface	Feet to Sealevel
1964-07-16	36	

Map ID:	187		
Org. Identifier:	USGS-WA	Site ID:	USGS40001228729
Formal name:	USGS Washington Water Science Center		
Monloc Identifier:	USGS-464302120315501		
Monloc name:	14N/18E-11H01		
Monloc type:	Well		
Monloc desc:	Not Reported		
Huc code:	17030001	Drainagearea value:	Not Reported
Drainagearea Units:	Not Reported	Contrib drainagearea:	Not Reported
Contrib drainagearea units:	Not Reported	Latitude:	46.7170707
Longitude:	-120.533123	Sourcemap scale:	24000

Horiz Acc measure:	1	Horiz Acc measure units:	seconds
Horiz Collection method:	Interpolated from map		
Horiz coord refsys:	NAD83	Vert measure val:	1270
Vert measure units:	feet	Vertacc measure val:	10
Vert accmeasure units:	feet		
Vertcollection method:	Interpolated from topographic map		
Vert coord refsys:	NGVD29	Countrycode:	US
Aquifername:	Not Reported		
Formation type:	Not Reported		
Aquifer type:	Not Reported		
Construction date:	19440601	Welldepth:	105
Welldepth units:	ft	Wellholedepth:	Not Reported
Wellholedepth units:	Not Reported		

Ground-water levels, Number of Measurements: 1

Date	Feet below Surface	Feet to Sealevel
1944-06-01	20	

Map ID:	191		
Org. Identifier:	USGS-WA	Site ID:	USGS40001228725
Formal name:	USGS Washington Water Science Center		
Monloc Identifier:	USGS-464301120312101		
Monloc name:	14N/18E-23H01		
Monloc type:	Well		
Monloc desc:	Not Reported		
Huc code:	17030001	Drainagearea value:	Not Reported
Drainagearea Units:	Not Reported	Contrib drainagearea:	Not Reported
Contrib drainagearea units:	Not Reported	Latitude:	46.7167931
Longitude:	-120.5236784	Sourcemap scale:	24000
Horiz Acc measure:	1	Horiz Acc measure units:	seconds
Horiz Collection method:	Interpolated from map		
Horiz coord refsys:	NAD83	Vert measure val:	1300
Vert measure units:	feet	Vertacc measure val:	10
Vert accmeasure units:	feet		
Vertcollection method:	Interpolated from topographic map		
Vert coord refsys:	NGVD29	Countrycode:	US
Aquifername:	Not Reported		
Formation type:	Not Reported		
Aquifer type:	Not Reported		
Construction date:	19540526	Welldepth:	86
Welldepth units:	ft	Wellholedepth:	Not Reported
Wellholedepth units:	Not Reported		

Ground-water levels, Number of Measurements: 1

Date	Feet below Surface	Feet to Sealevel
1954-05-26	40	

GEOCHECK VERSION 2.1
STATE DATABASE WELL INFORMATION

Map ID:	187		
Org. Identifier:	USGS-WA	Site ID:	USGS40001228726
Formal name:	USGS Washington Water Science Center		
Monloc Identifier:	USGS-464301120314501		
Monloc name:	14N/18E-12E01		
Monloc type:	Well		
Monloc desc:	Not Reported		
Huc code:	17030001	Drainagearea value:	Not Reported
Drainagearea Units:	Not Reported	Contrib drainagearea:	Not Reported
Contrib drainagearea units:	Not Reported	Latitude:	46.716793
Longitude:	-120.5303452	Sourcemap scale:	24000
Horiz Acc measure:	1	Horiz Acc measure units:	seconds
Horiz Collection method:	Interpolated from map		
Horiz coord refsys:	NAD83	Vert measure val:	1269
Vert measure units:	feet	Vertacc measure val:	10
Vert accmeasure units:	feet		
Vertcollection method:	Interpolated from topographic map		
Vert coord refsys:	NGVD29	Countrycode:	US
Aquifername:	Not Reported		
Formation type:	Not Reported		
Aquifer type:	Not Reported		
Construction date:	19450101	Welldepth:	103
Welldepth units:	ft	Wellholedepth:	Not Reported
Wellholedepth units:	Not Reported		

Ground-water levels, Number of Measurements: 1

Date	Feet below Surface	Feet to Sealevel
1948-10-25	10.64	

Map ID:	197		
Org. Identifier:	USGS-WA	Site ID:	USGS40001228718
Formal name:	USGS Washington Water Science Center		
Monloc Identifier:	USGS-464300119572001		
Monloc name:	14N/23E-09E01		
Monloc type:	Well		
Monloc desc:	Not Reported		
Huc code:	17020016	Drainagearea value:	Not Reported
Drainagearea Units:	Not Reported	Contrib drainagearea:	Not Reported
Contrib drainagearea units:	Not Reported	Latitude:	46.7165204
Longitude:	-119.9567143	Sourcemap scale:	62500
Horiz Acc measure:	1	Horiz Acc measure units:	seconds
Horiz Collection method:	Interpolated from map		
Horiz coord refsys:	NAD83	Vert measure val:	495
Vert measure units:	feet	Vertacc measure val:	2
Vert accmeasure units:	feet		
Vertcollection method:	Interpolated from topographic map		
Vert coord refsys:	NGVD29	Countrycode:	US
Aquifername:	Not Reported		
Formation type:	Pasco Gravels		

Aquifer type:	Not Reported		
Construction date:	19750813	Welldepth:	50
Welldepth units:	ft	Wellholedepth:	Not Reported
Wellholedepth units:	Not Reported		

Ground-water levels, Number of Measurements: 1

Date	Feet below Surface	Feet to Sealevel
1975-08-13	9	

Map ID:	191		
Org. Identifier:	USGS-WA	Site ID:	USGS40001228719
Formal name:	USGS Washington Water Science Center		
Monloc Identifier:	USGS-464300120312001		
Monloc name:	14N/18E-12F01		
Monloc type:	Well		
Monloc desc:	Not Reported		
Huc code:	17030001	Drainagearea value:	Not Reported
Drainagearea Units:	Not Reported	Contrib drainagearea:	Not Reported
Contrib drainagearea units:	Not Reported	Latitude:	46.7165153
Longitude:	-120.5234006	Sourcemap scale:	24000
Horiz Acc measure:	1	Horiz Acc measure units:	seconds
Horiz Collection method:	Interpolated from map		
Horiz coord refsys:	NAD83	Vert measure val:	1300
Vert measure units:	feet	Vertacc measure val:	10
Vert accmeasure units:	feet		
Vertcollection method:	Interpolated from topographic map		
Vert coord refsys:	NGVD29	Countrycode:	US
Aquifername:	Not Reported		
Formation type:	Not Reported		
Aquifer type:	Not Reported		
Construction date:	19680115	Welldepth:	217
Welldepth units:	ft	Wellholedepth:	Not Reported
Wellholedepth units:	Not Reported		

Ground-water levels, Number of Measurements: 1

Date	Feet below Surface	Feet to Sealevel
1968-02-02	25	

Map ID:	191		
Org. Identifier:	USGS-WA	Site ID:	USGS40001228610
Formal name:	USGS Washington Water Science Center		
Monloc Identifier:	USGS-464245120304001		
Monloc name:	14N/18E-12J02		
Monloc type:	Well		
Monloc desc:	03/17/09 AKA COLUMBIA PLATEAU SM-12A		
Huc code:	17030001	Drainagearea value:	Not Reported
Drainagearea Units:	Not Reported	Contrib drainagearea:	Not Reported
Contrib drainagearea units:	Not Reported	Latitude:	46.7158333
Longitude:	-120.5120833	Sourcemap scale:	24000

Horiz Acc measure:	.5	Horiz Acc measure units:	seconds
Horiz Collection method:	Global positioning system (GPS), uncorrected		
Horiz coord refsys:	NAD83	Vert measure val:	1265
Vert measure units:	feet	Vertacc measure val:	10
Vert accmeasure units:	feet		
Vertcollection method:	Interpolated from topographic map		
Vert coord refsys:	NGVD29	Countrycode:	US
Aquifername:	Not Reported		
Formation type:	Mabton Member (Informal Usage) of Ellensburg Formation		
Aquifer type:	Not Reported		
Construction date:	19750701	Welldepth:	290
Welldepth units:	ft	Wellholedepth:	290
Wellholedepth units:	ft		

Ground-water levels, Number of Measurements: 23

Date	Feet below Surface	Feet to Sealevel	Date	Feet below Surface	Feet to Sealevel
2002-03-19	98.3		2001-09-04	112.67	
2001-03-21	98.13		2000-09-22	105.44	
2000-03-23	92.4		1998-04-07	96.8	
1997-04-03	92.8		1995-03-28	96.0	
1994-01-18	96.7		1993-03-10	94.4	
1992-03-13	93.4		1991-03-20	90.4	
1989-10-25	99.8		1989-03-30	82.6	
1988-10-20	98.3		1988-03-10	91.1	
1987-10-14	99.8		1987-02-23	79.3	
1986-04-09	90.7		1985-10-02	99.3	
1985-03-22	89.7		1984-03-08	89.3	
1983-03-07	85.2				

Map ID:	187		
Org. Identifier:	USGS-WA	Site ID:	USGS40001228703
Formal name:	USGS Washington Water Science Center		
Monloc Identifier:	USGS-464256120315301		
Monloc name:	14N/18E-11J01		
Monloc type:	Well		
Monloc desc:	Not Reported		
Huc code:	17030001	Drainagearea value:	Not Reported
Drainagearea Units:	Not Reported	Contrib drainagearea:	Not Reported
Contrib drainagearea units:	Not Reported	Latitude:	46.715543
Longitude:	-120.5326786	Sourcemap scale:	24000
Horiz Acc measure:	.5	Horiz Acc measure units:	seconds
Horiz Collection method:	Global positioning system (GPS), uncorrected		
Horiz coord refsys:	NAD83	Vert measure val:	1230
Vert measure units:	feet	Vertacc measure val:	10
Vert accmeasure units:	feet		
Vertcollection method:	Interpolated from topographic map		
Vert coord refsys:	NGVD29	Countrycode:	US
Aquifername:	Not Reported		
Formation type:	Not Reported		

Aquifer type:	Not Reported		
Construction date:	19970926	Welldepth:	82
Welldepth units:	ft	Wellholedepth:	82
Wellholedepth units:	ft		

Ground-water levels, Number of Measurements: 5

Date	Feet below Surface	Feet to Sealevel	Date	Feet below Surface	Feet to Sealevel
2002-03-19	11.3				
2001-09-20	18.2				
Note: The site had been pumped recently.					
2001-03-20	11.5				
2000-09-22	15.48				
Note: The site had been pumped recently.					
1997-09-29	13				

Map ID:	191		
Org. Identifier:	USGS-WA	Site ID:	USGS40001228660
Formal name:	USGS Washington Water Science Center		
Monloc Identifier:	USGS-464253120310001		
Monloc name:	14N/18E-12K04		
Monloc type:	Well		
Monloc desc:	GWSI DATABASE AUGMENTATION SITE		
Huc code:	17030001	Drainagearea value:	Not Reported
Drainagearea Units:	Not Reported	Contrib drainagearea:	Not Reported
Contrib drainagearea units:	Not Reported	Latitude:	46.7145709
Longitude:	-120.5178449	Sourcemap scale:	Not Reported
Horiz Acc measure:	10	Horiz Acc measure units:	seconds
Horiz Collection method:	Interpolated from map		
Horiz coord refsys:	NAD83	Vert measure val:	9999.99
Vert measure units:	feet	Vertacc measure val:	999
Vert accmeasure units:	feet		
Vertcollection method:	Unknown		
Vert coord refsys:	NGVD29	Countrycode:	US
Aquifername:	Not Reported		
Formation type:	Not Reported		
Aquifer type:	Not Reported		
Construction date:	19810407	Welldepth:	150
Welldepth units:	ft	Wellholedepth:	150
Wellholedepth units:	ft		

Ground-water levels, Number of Measurements: 1

Date	Feet below Surface	Feet to Sealevel
1981-04-08	20	

Map ID: 191

GEOCHECK VERSION 2.1
STATE DATABASE WELL INFORMATION

Org. Identifier:	USGS-WA	Site ID:	USGS40001228659
Formal name:	USGS Washington Water Science Center		
Monloc Identifier:	USGS-464253120305901		
Monloc name:	14N/18E-12K03		
Monloc type:	Well		
Monloc desc:	GWSI DATABASE AUGMENTATION SITE		
Huc code:	17030001	Drainagearea value:	Not Reported
Drainagearea Units:	Not Reported	Contrib drainagearea:	Not Reported
Contrib drainagearea units:	Not Reported	Latitude:	46.7145709
Longitude:	-120.517567	Sourcemap scale:	Not Reported
Horiz Acc measure:	10	Horiz Acc measure units:	seconds
Horiz Collection method:	Interpolated from map		
Horiz coord refsys:	NAD83	Vert measure val:	9999.99
Vert measure units:	feet	Vertacc measure val:	999
Vert accmeasure units:	feet		
Vertcollection method:	Unknown		
Vert coord refsys:	NGVD29	Countrycode:	US
Aquifername:	Not Reported		
Formation type:	Not Reported		
Aquifer type:	Not Reported		
Construction date:	19810211	Welldepth:	253
Welldepth units:	ft	Wellholedepth:	253
Wellholedepth units:	ft		

Ground-water levels, Number of Measurements: 1

Date	Feet below Surface	Feet to Sealevel
1981-02-13	38	

Map ID:	187		
Org. Identifier:	USGS-WA	Site ID:	USGS40001228661
Formal name:	USGS Washington Water Science Center		
Monloc Identifier:	USGS-464253120313801		
Monloc name:	14N/18E-12M03		
Monloc type:	Well		
Monloc desc:	GWSI DATABASE AUGMENTATION SITE		
Huc code:	17030001	Drainagearea value:	Not Reported
Drainagearea Units:	Not Reported	Contrib drainagearea:	Not Reported
Contrib drainagearea units:	Not Reported	Latitude:	46.7145708
Longitude:	-120.5284007	Sourcemap scale:	Not Reported
Horiz Acc measure:	10	Horiz Acc measure units:	seconds
Horiz Collection method:	Interpolated from map		
Horiz coord refsys:	NAD83	Vert measure val:	9999.99
Vert measure units:	feet	Vertacc measure val:	999
Vert accmeasure units:	feet		
Vertcollection method:	Unknown		
Vert coord refsys:	NGVD29	Countrycode:	US
Aquifername:	Not Reported		
Formation type:	Unclassified Overburden		
Aquifer type:	Not Reported		
Construction date:	19790112	Welldepth:	180
Welldepth units:	ft	Wellholedepth:	180
Wellholedepth units:	ft		

Ground-water levels, Number of Measurements: 1

Date	Feet below Surface	Feet to Sealevel
1979-01-18	25	

Map ID:	198		
Org. Identifier:	USGS-WA	Site ID:	USGS40001228662
Formal name:	USGS Washington Water Science Center		
Monloc Identifier:	USGS-464253120322101		
Monloc name:	14N/18E-11K01		
Monloc type:	Well		
Monloc desc:	Not Reported		
Huc code:	17030001	Drainagearea value:	Not Reported
Drainagearea Units:	Not Reported	Contrib drainagearea:	Not Reported
Contrib drainagearea units:	Not Reported	Latitude:	46.7145707
Longitude:	-120.5403454	Sourcemap scale:	Not Reported
Horiz Acc measure:	5	Horiz Acc measure units:	seconds
Horiz Collection method:	Interpolated from Digital Map		
Horiz coord refsys:	NAD83	Vert measure val:	1248
Vert measure units:	feet	Vertacc measure val:	5
Vert accmeasure units:	feet		
Vertcollection method:	Interpolated from digital elevation model (DEM)		
Vert coord refsys:	NGVD29	Countrycode:	US
Aquifername:	Not Reported		
Formation type:	Not Reported		
Aquifer type:	Not Reported		
Construction date:	20000227	Welldepth:	9
Welldepth units:	ft	Wellholedepth:	15
Wellholedepth units:	ft		

Ground-water levels, Number of Measurements: 1

Date	Feet below Surface	Feet to Sealevel
2000-03-28	5	

Map ID:	199		
Org. Identifier:	USGS-WA	Site ID:	USGS40001228645
Formal name:	USGS Washington Water Science Center		
Monloc Identifier:	USGS-464252120252501		
Monloc name:	12N/19E-10D07		
Monloc type:	Well		
Monloc desc:	GWSI DATABASE AUGMENTATION SITE		
Huc code:	17030003	Drainagearea value:	Not Reported
Drainagearea Units:	Not Reported	Contrib drainagearea:	Not Reported
Contrib drainagearea units:	Not Reported	Latitude:	46.7142938
Longitude:	-120.4247863	Sourcemap scale:	Not Reported

Horiz Acc measure:	10	Horiz Acc measure units:	seconds
Horiz Collection method:	Interpolated from map		
Horiz coord refsys:	NAD83	Vert measure val:	9999.99
Vert measure units:	feet	Vertacc measure val:	999
Vert accmeasure units:	feet		
Vertcollection method:	Unknown		
Vert coord refsys:	NGVD29	Countrycode:	US
Aquifername:	Not Reported		
Formation type:	Unclassified Overburden		
Aquifer type:	Not Reported		
Construction date:	19900521	Welldepth:	60
Welldepth units:	ft	Wellholedepth:	60
Wellholedepth units:	ft		

Ground-water levels, Number of Measurements: 1

Date	Feet below Surface	Feet to Sealevel
1990-05-21	8	

Map ID:	191		
Org. Identifier:	USGS-WA	Site ID:	USGS40001228647
Formal name:	USGS Washington Water Science Center		
Monloc Identifier:	USGS-464252120304001		
Monloc name:	14N/18E-12J03		
Monloc type:	Well		
Monloc desc:	GWSI DATABASE AUGMENTATION SITE		
Huc code:	17030001	Drainagearea value:	Not Reported
Drainagearea Units:	Not Reported	Contrib drainagearea:	Not Reported
Contrib drainagearea units:	Not Reported	Latitude:	46.7142932
Longitude:	-120.5122892	Sourcemap scale:	Not Reported
Horiz Acc measure:	10	Horiz Acc measure units:	seconds
Horiz Collection method:	Interpolated from map		
Horiz coord refsys:	NAD83	Vert measure val:	9999.99
Vert measure units:	feet	Vertacc measure val:	999
Vert accmeasure units:	feet		
Vertcollection method:	Unknown		
Vert coord refsys:	NGVD29	Countrycode:	US
Aquifername:	Not Reported		
Formation type:	Not Reported		
Aquifer type:	Not Reported		
Construction date:	19801001	Welldepth:	255
Welldepth units:	ft	Wellholedepth:	255
Wellholedepth units:	ft		

Ground-water levels, Number of Measurements: 1

Date	Feet below Surface	Feet to Sealevel
1980-10-03	70	

GEOCHECK VERSION 2.1
STATE DATABASE WELL INFORMATION

Map ID:	191		
Org. Identifier:	USGS-WA	Site ID:	USGS40001228646
Formal name:	USGS Washington Water Science Center		
Monloc Identifier:	USGS-464252120303901		
Monloc name:	14N/18E-12J04		
Monloc type:	Well		
Monloc desc:	GWSI DATABASE AUGMENTATION SITE		
Huc code:	17030001	Drainagearea value:	Not Reported
Drainagearea Units:	Not Reported	Contrib drainagearea:	Not Reported
Contrib drainagearea units:	Not Reported	Latitude:	46.7142932
Longitude:	-120.5120114	Sourcemap scale:	Not Reported
Horiz Acc measure:	10	Horiz Acc measure units:	seconds
Horiz Collection method:	Interpolated from map		
Horiz coord refsys:	NAD83	Vert measure val:	9999.99
Vert measure units:	feet	Vertacc measure val:	999
Vert accmeasure units:	feet		
Vertcollection method:	Unknown		
Vert coord refsys:	NGVD29	Countrycode:	US
Aquifername:	Not Reported		
Formation type:	Not Reported		
Aquifer type:	Not Reported		
Construction date:	19850501	Welldepth:	230
Welldepth units:	ft	Wellholedepth:	230
Wellholedepth units:	ft		

Ground-water levels, Number of Measurements: 1

Date	Feet below Surface	Feet to Sealevel
1985-05-22	60	

Map ID:	191		
Org. Identifier:	USGS-WA	Site ID:	USGS40001228649
Formal name:	USGS Washington Water Science Center		
Monloc Identifier:	USGS-464252120310001		
Monloc name:	14N/18E-12K01		
Monloc type:	Well		
Monloc desc:	GWSI DATABASE AUGMENTATION SITE		
Huc code:	17030001	Drainagearea value:	Not Reported
Drainagearea Units:	Not Reported	Contrib drainagearea:	Not Reported
Contrib drainagearea units:	Not Reported	Latitude:	46.7142931
Longitude:	-120.5178448	Sourcemap scale:	Not Reported
Horiz Acc measure:	10	Horiz Acc measure units:	seconds
Horiz Collection method:	Interpolated from map		
Horiz coord refsys:	NAD83	Vert measure val:	9999.99
Vert measure units:	feet	Vertacc measure val:	999
Vert accmeasure units:	feet		
Vertcollection method:	Unknown		
Vert coord refsys:	NGVD29	Countrycode:	US
Aquifername:	Not Reported		
Formation type:	Not Reported		

Aquifer type: Not Reported
Construction date: 19780901 Welldepth: 165
Welldepth units: ft Wellholedepth: 167
Wellholedepth units: ft

Ground-water levels, Number of Measurements: 1

Date	Feet below Surface	Feet to Sealevel
1978-09-20	50	

Map ID: 191
Org. Identifier: USGS-WA Site ID: USGS40001228648
Formal name: USGS Washington Water Science Center
Monloc Identifier: USGS-464252120305901
Monloc name: 14N/18E-12K02
Monloc type: Well
Monloc desc: GWSI DATABASE AUGMENTATION SITE
Huc code: 17030001 Drainagearea value: Not Reported
Drainagearea Units: Not Reported Contrib drainagearea: Not Reported
Contrib drainagearea units: Not Reported Latitude: 46.7142931
Longitude: -120.517567 Sourcemap scale: Not Reported
Horiz Acc measure: 10 Horiz Acc measure units: seconds
Horiz Collection method: Interpolated from map
Horiz coord refsys: NAD83 Vert measure val: 9999.99
Vert measure units: feet Vertacc measure val: 999
Vert accmeasure units: feet
Vertcollection method: Unknown
Vert coord refsys: NGVD29 Countrycode: US
Aquifername: Not Reported
Formation type: Not Reported
Aquifer type: Not Reported
Construction date: 19790227 Welldepth: 52
Welldepth units: ft Wellholedepth: 52
Wellholedepth units: ft

Ground-water levels, Number of Measurements: 1

Date	Feet below Surface	Feet to Sealevel
1979-02-27	35	

Map ID: 199
Org. Identifier: USGS-WA Site ID: USGS40001228640
Formal name: USGS Washington Water Science Center
Monloc Identifier: USGS-464251120252501
Monloc name: 12N/19E-10D06
Monloc type: Well
Monloc desc: GWSI DATABASE AUGMENTATION SITE
Huc code: 17030003 Drainagearea value: Not Reported
Drainagearea Units: Not Reported Contrib drainagearea: Not Reported
Contrib drainagearea units: Not Reported Latitude: 46.714016
Longitude: -120.4247863 Sourcemap scale: Not Reported

Horiz Acc measure:	10	Horiz Acc measure units:	seconds
Horiz Collection method:	Interpolated from map		
Horiz coord refsys:	NAD83	Vert measure val:	9999.99
Vert measure units:	feet	Vertacc measure val:	999
Vert accmeasure units:	feet		
Vertcollection method:	Unknown		
Vert coord refsys:	NGVD29	Countrycode:	US
Aquifername:	Not Reported		
Formation type:	Not Reported		
Aquifer type:	Not Reported		
Construction date:	19810407	Welldepth:	31
Welldepth units:	ft	Wellholedepth:	31
Wellholedepth units:	ft		

Ground-water levels, Number of Measurements: 1

Date	Feet below Surface	Feet to Sealevel
1981-04-07	11	

Map ID:	200		
Org. Identifier:	USGS-WA	Site ID:	USGS40001228631
Formal name:	USGS Washington Water Science Center		
Monloc Identifier:	USGS-464250120325001		
Monloc name:	14N/18E-11M01		
Monloc type:	Well		
Monloc desc:	Not Reported		
Huc code:	17030001	Drainagearea value:	Not Reported
Drainagearea Units:	Not Reported	Contrib drainagearea:	Not Reported
Contrib drainagearea units:	Not Reported	Latitude:	46.7137373
Longitude:	-120.5484011	Sourcemap scale:	24000
Horiz Acc measure:	1	Horiz Acc measure units:	seconds
Horiz Collection method:	Interpolated from map		
Horiz coord refsys:	NAD83	Vert measure val:	1250
Vert measure units:	feet	Vertacc measure val:	10
Vert accmeasure units:	feet		
Vertcollection method:	Interpolated from topographic map		
Vert coord refsys:	NGVD29	Countrycode:	US
Aquifername:	Not Reported		
Formation type:	Not Reported		
Aquifer type:	Not Reported		
Construction date:	19010101	Welldepth:	Not Reported
Welldepth units:	Not Reported	Wellholedepth:	Not Reported
Wellholedepth units:	Not Reported		

Ground-water levels, Number of Measurements: 0

Map ID: 187

GEOCHECK VERSION 2.1
STATE DATABASE WELL INFORMATION

Org. Identifier:	USGS-WA	Site ID:	USGS40001228624
Formal name:	USGS Washington Water Science Center		
Monloc Identifier:	USGS-464249120314401		
Monloc name:	14N/18E-12M01		
Monloc type:	Well		
Monloc desc:	Not Reported		
Huc code:	17030001	Drainagearea value:	Not Reported
Drainagearea Units:	Not Reported	Contrib drainagearea:	Not Reported
Contrib drainagearea units:	Not Reported	Latitude:	46.7134597
Longitude:	-120.5300674	Sourcemap scale:	24000
Horiz Acc measure:	1	Horiz Acc measure units:	seconds
Horiz Collection method:	Interpolated from map		
Horiz coord refsys:	NAD83	Vert measure val:	1340
Vert measure units:	feet	Vertacc measure val:	10
Vert accmeasure units:	feet		
Vertcollection method:	Interpolated from topographic map		
Vert coord refsys:	NGVD29	Countrycode:	US
Aquifername:	Not Reported		
Formation type:	Not Reported		
Aquifer type:	Not Reported		
Construction date:	19730430	Welldepth:	103
Welldepth units:	ft	Wellholedepth:	Not Reported
Wellholedepth units:	Not Reported		

Ground-water levels, Number of Measurements: 1

Date	Feet below Surface	Feet to Sealevel
1973-05-01	8	

Map ID:	191		
Org. Identifier:	USGS-WA	Site ID:	USGS40001228609
Formal name:	USGS Washington Water Science Center		
Monloc Identifier:	USGS-464245120303601		
Monloc name:	14N/18E-12J01		
Monloc type:	Well		
Monloc desc:	Not Reported		
Huc code:	17030001	Drainagearea value:	Not Reported
Drainagearea Units:	Not Reported	Contrib drainagearea:	Not Reported
Contrib drainagearea units:	Not Reported	Latitude:	46.7123487
Longitude:	-120.511178	Sourcemap scale:	24000
Horiz Acc measure:	1	Horiz Acc measure units:	seconds
Horiz Collection method:	Interpolated from map		
Horiz coord refsys:	NAD83	Vert measure val:	1200
Vert measure units:	feet	Vertacc measure val:	10
Vert accmeasure units:	feet		
Vertcollection method:	Interpolated from topographic map		
Vert coord refsys:	NGVD29	Countrycode:	US
Aquifername:	Not Reported		
Formation type:	Not Reported		
Aquifer type:	Not Reported		
Construction date:	19700910	Welldepth:	155
Welldepth units:	ft	Wellholedepth:	Not Reported
Wellholedepth units:	Not Reported		

Ground-water levels, Number of Measurements: 1

Date	Feet below Surface	Feet to Sealevel
1970-09-11	40	

Map ID:	201		
Org. Identifier:	USGS-WA	Site ID:	USGS40001228644
Formal name:	USGS Washington Water Science Center		
Monloc Identifier:	USGS-464252120245301		
Monloc name:	14N/19E-11P01		
Monloc type:	Well		
Monloc desc:	Not Reported		
Huc code:	17030001	Drainagearea value:	Not Reported
Drainagearea Units:	Not Reported	Contrib drainagearea:	Not Reported
Contrib drainagearea units:	Not Reported	Latitude:	46.7117383
Longitude:	-120.4157582	Sourcemap scale:	24000
Horiz Acc measure:	.5	Horiz Acc measure units:	seconds
Horiz Collection method:	Global positioning system (GPS), uncorrected		
Horiz coord refsys:	NAD83	Vert measure val:	2020
Vert measure units:	feet	Vertacc measure val:	10
Vert accmeasure units:	feet		
Vertcollection method:	Interpolated from topographic map		
Vert coord refsys:	NGVD29	Countrycode:	US
Aquifername:	Not Reported		
Formation type:	Wanapum Basalt Formation		
Aquifer type:	Not Reported		
Construction date:	19680612	Welldepth:	623
Welldepth units:	ft	Wellholedepth:	623
Wellholedepth units:	ft		

Ground-water levels, Number of Measurements: 6

Date	Feet below Surface	Feet to Sealevel	Date	Feet below Surface	Feet to Sealevel
2001-03-14					
Note: An obstruction was encountered in the well above the water surface (no water level recorded).					
1987-03-15	374.2		1985-02-27	376.3	
1984-03-05	415.4		1984-02-24	376.3	
1968-09-12	380				

Map ID:	202		
Org. Identifier:	USGS-WA	Site ID:	USGS40001228591
Formal name:	USGS Washington Water Science Center		
Monloc Identifier:	USGS-464242119554401		
Monloc name:	14N/23E-10P01		
Monloc type:	Well		
Monloc desc:	Not Reported		
Huc code:	17020016	Drainagearea value:	Not Reported
Drainagearea Units:	Not Reported	Contrib drainagearea:	Not Reported
Contrib drainagearea units:	Not Reported	Latitude:	46.7115208
Longitude:	-119.9300463	Sourcemap scale:	24000

Horiz Acc measure:	5	Horiz Acc measure units:	seconds
Horiz Collection method:	Interpolated from map		
Horiz coord refsys:	NAD83	Vert measure val:	548
Vert measure units:	feet	Vertacc measure val:	20
Vert accmeasure units:	feet		
Vertcollection method:	Interpolated from topographic map		
Vert coord refsys:	NGVD29	Countrycode:	US
Aquifername:	Not Reported		
Formation type:	Quaternary Alluvium		
Aquifer type:	Not Reported		
Construction date:	19800304	Welldepth:	160
Welldepth units:	ft	Wellholedepth:	160
Wellholedepth units:	ft		

Ground-water levels, Number of Measurements: 1

Date	Feet below Surface	Feet to Sealevel
1980-04-26	19	

Map ID:	191		
Org. Identifier:	USGS-WA	Site ID:	USGS40001228592
Formal name:	USGS Washington Water Science Center		
Monloc Identifier:	USGS-464242120304101		
Monloc name:	14N/18E-12R05		
Monloc type:	Well		
Monloc desc:	Not Reported		
Huc code:	17030001	Drainagearea value:	Not Reported
Drainagearea Units:	Not Reported	Contrib drainagearea:	Not Reported
Contrib drainagearea units:	Not Reported	Latitude:	46.7114598
Longitude:	-120.5125669	Sourcemap scale:	24000
Horiz Acc measure:	.5	Horiz Acc measure units:	seconds
Horiz Collection method:	Global positioning system (GPS), uncorrected		
Horiz coord refsys:	NAD83	Vert measure val:	1210
Vert measure units:	feet	Vertacc measure val:	10
Vert accmeasure units:	feet		
Vertcollection method:	Interpolated from topographic map		
Vert coord refsys:	NGVD29	Countrycode:	US
Aquifername:	Not Reported		
Formation type:	Not Reported		
Aquifer type:	Not Reported		
Construction date:	19940622	Welldepth:	150
Welldepth units:	ft	Wellholedepth:	150
Wellholedepth units:	ft		

Ground-water levels, Number of Measurements: 5

Date	Feet below Surface	Feet to Sealevel
2002-03-19	25.1	
Note: The site had been pumped recently.		
2001-09-01	56.32	
Note: The site had been pumped recently.		
2001-03-21	24.83	
1994-06-23	38	
2000-09-20	37.43	

GEOCHECK VERSION 2.1
STATE DATABASE WELL INFORMATION

Map ID:	187		
Org. Identifier:	USGS-WA	Site ID:	USGS40001228561
Formal name:	USGS Washington Water Science Center		
Monloc Identifier:	USGS-464240120313801		
Monloc name:	14N/18E-12N06		
Monloc type:	Well		
Monloc desc:	GWSI DATABASE AUGMENTATION SITE		
Huc code:	17030001	Drainagearea value:	Not Reported
Drainagearea Units:	Not Reported	Contrib drainagearea:	Not Reported
Contrib drainagearea units:	Not Reported	Latitude:	46.7109597
Longitude:	-120.5284006	Sourcemap scale:	Not Reported
Horiz Acc measure:	10	Horiz Acc measure units:	seconds
Horiz Collection method:	Interpolated from map		
Horiz coord refsys:	NAD83	Vert measure val:	9999.99
Vert measure units:	feet	Vertacc measure val:	999
Vert accmeasure units:	feet		
Vertcollection method:	Unknown		
Vert coord refsys:	NGVD29	Countrycode:	US
Aquifername:	Not Reported		
Formation type:	Not Reported		
Aquifer type:	Not Reported		
Construction date:	19830425	Welldepth:	85
Welldepth units:	ft	Wellholedepth:	85
Wellholedepth units:	ft		

Ground-water levels, Number of Measurements: 1

Date	Feet below Surface	Feet to Sealevel
1985-04-25	22	

Map ID:	187		
Org. Identifier:	USGS-WA	Site ID:	USGS40001228560
Formal name:	USGS Washington Water Science Center		
Monloc Identifier:	USGS-464240120313701		
Monloc name:	14N/18E-12N05		
Monloc type:	Well		
Monloc desc:	GWSI DATABASE AUGMENTATION SITE		
Huc code:	17030001	Drainagearea value:	Not Reported
Drainagearea Units:	Not Reported	Contrib drainagearea:	Not Reported
Contrib drainagearea units:	Not Reported	Latitude:	46.7109597
Longitude:	-120.5281228	Sourcemap scale:	Not Reported
Horiz Acc measure:	10	Horiz Acc measure units:	seconds
Horiz Collection method:	Interpolated from map		
Horiz coord refsys:	NAD83	Vert measure val:	9999.99
Vert measure units:	feet	Vertacc measure val:	999
Vert accmeasure units:	feet		
Vertcollection method:	Unknown		
Vert coord refsys:	NGVD29	Countrycode:	US
Aquifername:	Not Reported		
Formation type:	Not Reported		

Aquifer type:	Not Reported		
Construction date:	19810421	Welldepth:	60
Welldepth units:	ft	Wellholedepth:	60
Wellholedepth units:	ft		

Ground-water levels, Number of Measurements: 1

Date	Feet below Surface	Feet to Sealevel
1981-04-23	12	

Map ID:	191		
Org. Identifier:	USGS-WA	Site ID:	USGS40001228550
Formal name:	USGS Washington Water Science Center		
Monloc Identifier:	USGS-464239120303301		
Monloc name:	14N/18E-12R01		
Monloc type:	Well		
Monloc desc:	Not Reported		
Huc code:	17030001	Drainagearea value:	Not Reported
Drainagearea Units:	Not Reported	Contrib drainagearea:	Not Reported
Contrib drainagearea units:	Not Reported	Latitude:	46.7106821
Longitude:	-120.5103446	Sourcemap scale:	24000
Horiz Acc measure:	5	Horiz Acc measure units:	seconds
Horiz Collection method:	Interpolated from map		
Horiz coord refsys:	NAD83	Vert measure val:	1220
Vert measure units:	feet	Vertacc measure val:	10
Vert accmeasure units:	feet		
Vertcollection method:	Interpolated from topographic map		
Vert coord refsys:	NGVD29	Countrycode:	US
Aquifername:	Not Reported		
Formation type:	Not Reported		
Aquifer type:	Not Reported		
Construction date:	19710802	Welldepth:	230
Welldepth units:	ft	Wellholedepth:	230
Wellholedepth units:	ft		

Ground-water levels, Number of Measurements: 1

Date	Feet below Surface	Feet to Sealevel
1971-08-04	34	

Map ID:	187		
Org. Identifier:	USGS-WA	Site ID:	USGS40001228551
Formal name:	USGS Washington Water Science Center		
Monloc Identifier:	USGS-464239120305901		
Monloc name:	14N/18E-12Q03		
Monloc type:	Well		
Monloc desc:	GWSI DATABASE AUGMENTATION SITE		
Huc code:	17030001	Drainagearea value:	Not Reported
Drainagearea Units:	Not Reported	Contrib drainagearea:	Not Reported
Contrib drainagearea units:	Not Reported	Latitude:	46.710682
Longitude:	-120.517567	Sourcemap scale:	Not Reported

Horiz Acc measure:	10	Horiz Acc measure units:	seconds
Horiz Collection method:	Interpolated from map		
Horiz coord refsys:	NAD83	Vert measure val:	9999.99
Vert measure units:	feet	Vertacc measure val:	999
Vert accmeasure units:	feet		
Vertcollection method:	Unknown		
Vert coord refsys:	NGVD29	Countrycode:	US
Aquifername:	Not Reported		
Formation type:	Not Reported		
Aquifer type:	Not Reported		
Construction date:	19780509	Welldepth:	Not Reported
Welldepth units:	Not Reported	Wellholedepth:	32.42
Wellholedepth units:	ft		

Ground-water levels, Number of Measurements: 0

Map ID:	187		
Org. Identifier:	USGS-WA	Site ID:	USGS40001228554
Formal name:	USGS Washington Water Science Center		
Monloc Identifier:	USGS-464239120314101		
Monloc name:	14N/18E-12N01		
Monloc type:	Well		
Monloc desc:	Not Reported		
Huc code:	17030001	Drainagearea value:	Not Reported
Drainagearea Units:	Not Reported	Contrib drainagearea:	Not Reported
Contrib drainagearea units:	Not Reported	Latitude:	46.7106819
Longitude:	-120.529234	Sourcemap scale:	24000
Horiz Acc measure:	1	Horiz Acc measure units:	seconds
Horiz Collection method:	Interpolated from map		
Horiz coord refsys:	NAD83	Vert measure val:	1305
Vert measure units:	feet	Vertacc measure val:	10
Vert accmeasure units:	feet		
Vertcollection method:	Interpolated from topographic map		
Vert coord refsys:	NGVD29	Countrycode:	US
Aquifername:	Not Reported		
Formation type:	Not Reported		
Aquifer type:	Not Reported		
Construction date:	19741008	Welldepth:	156
Welldepth units:	ft	Wellholedepth:	Not Reported
Wellholedepth units:	Not Reported		

Ground-water levels, Number of Measurements: 1

Date	Feet below Surface	Feet to Sealevel
1974-10-10	6	

Map ID: 187

GEOCHECK VERSION 2.1
STATE DATABASE WELL INFORMATION

Org. Identifier:	USGS-WA	Site ID:	USGS40001228553
Formal name:	USGS Washington Water Science Center		
Monloc Identifier:	USGS-464239120313801		
Monloc name:	14N/18E-12N03		
Monloc type:	Well		
Monloc desc:	GWSI DATABASE AUGMENTATION SITE		
Huc code:	17030001	Drainagearea value:	Not Reported
Drainagearea Units:	Not Reported	Contrib drainagearea:	Not Reported
Contrib drainagearea units:	Not Reported	Latitude:	46.7106819
Longitude:	-120.5284006	Sourcemap scale:	Not Reported
Horiz Acc measure:	10	Horiz Acc measure units:	seconds
Horiz Collection method:	Interpolated from map		
Horiz coord refsys:	NAD83	Vert measure val:	9999.99
Vert measure units:	feet	Vertacc measure val:	999
Vert accmeasure units:	feet		
Vertcollection method:	Unknown		
Vert coord refsys:	NGVD29	Countrycode:	US
Aquifername:	Not Reported		
Formation type:	Not Reported		
Aquifer type:	Not Reported		
Construction date:	19790316	Welldepth:	30
Welldepth units:	ft	Wellholedepth:	30
Wellholedepth units:	ft		

Ground-water levels, Number of Measurements: 1

Date	Feet below Surface	Feet to Sealevel
1979-03-16	10	

Map ID:	187		
Org. Identifier:	USGS-WA	Site ID:	USGS40001228552
Formal name:	USGS Washington Water Science Center		
Monloc Identifier:	USGS-464239120313701		
Monloc name:	14N/18E-12N04		
Monloc type:	Well		
Monloc desc:	GWSI DATABASE AUGMENTATION SITE		
Huc code:	17030001	Drainagearea value:	Not Reported
Drainagearea Units:	Not Reported	Contrib drainagearea:	Not Reported
Contrib drainagearea units:	Not Reported	Latitude:	46.7106819
Longitude:	-120.5281228	Sourcemap scale:	Not Reported
Horiz Acc measure:	10	Horiz Acc measure units:	seconds
Horiz Collection method:	Interpolated from map		
Horiz coord refsys:	NAD83	Vert measure val:	9999.99
Vert measure units:	feet	Vertacc measure val:	999
Vert accmeasure units:	feet		
Vertcollection method:	Unknown		
Vert coord refsys:	NGVD29	Countrycode:	US
Aquifername:	Not Reported		
Formation type:	Not Reported		
Aquifer type:	Not Reported		
Construction date:	19790316	Welldepth:	35
Welldepth units:	ft	Wellholedepth:	35
Wellholedepth units:	ft		

Ground-water levels, Number of Measurements: 1

Date	Feet below Surface	Feet to Sealevel
1979-04-16	5	

Map ID:	191		
Org. Identifier:	USGS-WA	Site ID:	USGS40001228544
Formal name:	USGS Washington Water Science Center		
Monloc Identifier:	USGS-464238120304001		
Monloc name:	14N/18E-12R04		
Monloc type:	Well		
Monloc desc:	GWSI DATABASE AUGMENTATION SITE		
Huc code:	17030001	Drainagearea value:	Not Reported
Drainagearea Units:	Not Reported	Contrib drainagearea:	Not Reported
Contrib drainagearea units:	Not Reported	Latitude:	46.7104043
Longitude:	-120.512289	Sourcemap scale:	Not Reported
Horiz Acc measure:	10	Horiz Acc measure units:	seconds
Horiz Collection method:	Interpolated from map		
Horiz coord refsys:	NAD83	Vert measure val:	9999.99
Vert measure units:	feet	Vertacc measure val:	999
Vert accmeasure units:	feet		
Vertcollection method:	Unknown		
Vert coord refsys:	NGVD29	Countrycode:	US
Aquifername:	Not Reported		
Formation type:	Columbia River Basalt Group		
Aquifer type:	Not Reported		
Construction date:	19800710	Welldepth:	368
Welldepth units:	ft	Wellholedepth:	368
Wellholedepth units:	ft		

Ground-water levels, Number of Measurements: 1

Date	Feet below Surface	Feet to Sealevel
1980-07-13	150	

Map ID:	205		
Org. Identifier:	USGS-WA	Site ID:	USGS40001228533
Formal name:	USGS Washington Water Science Center		
Monloc Identifier:	USGS-464236120274301		
Monloc name:	14N/19E-09N01		
Monloc type:	Well		
Monloc desc:	GWSI DATABASE AUGMENTATION SITE		
Huc code:	17030001	Drainagearea value:	Not Reported
Drainagearea Units:	Not Reported	Contrib drainagearea:	Not Reported
Contrib drainagearea units:	Not Reported	Latitude:	46.7098491
Longitude:	-120.4631209	Sourcemap scale:	Not Reported

Horiz Acc measure:	10	Horiz Acc measure units:	seconds
Horiz Collection method:	Interpolated from map		
Horiz coord refsys:	NAD83	Vert measure val:	9999.99
Vert measure units:	feet	Vertacc measure val:	999
Vert accmeasure units:	feet		
Vertcollection method:	Unknown		
Vert coord refsys:	NGVD29	Countrycode:	US
Aquifername:	Not Reported		
Formation type:	Columbia River Basalt Group		
Aquifer type:	Not Reported		
Construction date:	19850620	Welldepth:	220
Welldepth units:	ft	Wellholedepth:	220
Wellholedepth units:	ft		

Ground-water levels, Number of Measurements: 1

Date	Feet below Surface	Feet to Sealevel
1985-06-26	35	

Map ID:	187		
Org. Identifier:	USGS-WA	Site ID:	USGS40001228534
Formal name:	USGS Washington Water Science Center		
Monloc Identifier:	USGS-464236120315501		
Monloc name:	14N/18E-11R01		
Monloc type:	Well		
Monloc desc:	Not Reported		
Huc code:	17030001	Drainagearea value:	Not Reported
Drainagearea Units:	Not Reported	Contrib drainagearea:	Not Reported
Contrib drainagearea units:	Not Reported	Latitude:	46.7098485
Longitude:	-120.5331229	Sourcemap scale:	24000
Horiz Acc measure:	1	Horiz Acc measure units:	seconds
Horiz Collection method:	Interpolated from map		
Horiz coord refsys:	NAD83	Vert measure val:	1300
Vert measure units:	feet	Vertacc measure val:	10
Vert accmeasure units:	feet		
Vertcollection method:	Interpolated from topographic map		
Vert coord refsys:	NGVD29	Countrycode:	US
Aquifername:	Not Reported		
Formation type:	Not Reported		
Aquifer type:	Not Reported		
Construction date:	19690411	Welldepth:	127
Welldepth units:	ft	Wellholedepth:	Not Reported
Wellholedepth units:	Not Reported		

Ground-water levels, Number of Measurements: 0

Map ID: 206

GEOCHECK VERSION 2.1
STATE DATABASE WELL INFORMATION

Org. Identifier:	USGS-WA	Site ID:	USGS40001228519
Formal name:	USGS Washington Water Science Center		
Monloc Identifier:	USGS-464235120280301		
Monloc name:	14N/19E-08R01		
Monloc type:	Well		
Monloc desc:	Not Reported		
Huc code:	17030001	Drainagearea value:	Not Reported
Drainagearea Units:	Not Reported	Contrib drainagearea:	Not Reported
Contrib drainagearea units:	Not Reported	Latitude:	46.7095713
Longitude:	-120.4686766	Sourcemap scale:	24000
Horiz Acc measure:	5	Horiz Acc measure units:	seconds
Horiz Collection method:	Interpolated from map		
Horiz coord refsys:	NAD83	Vert measure val:	1170
Vert measure units:	feet	Vertacc measure val:	10
Vert accmeasure units:	feet		
Vertcollection method:	Interpolated from topographic map		
Vert coord refsys:	NGVD29	Countrycode:	US
Aquifername:	Not Reported		
Formation type:	Columbia River Basalt Group		
Aquifer type:	Not Reported		
Construction date:	19760728	Welldepth:	131
Welldepth units:	ft	Wellholedepth:	131
Wellholedepth units:	ft		

Ground-water levels, Number of Measurements: 1

Date	Feet below Surface	Feet to Sealevel
1976-07-28	15	

Map ID:	187		
Org. Identifier:	USGS-WA	Site ID:	USGS40001228520
Formal name:	USGS Washington Water Science Center		
Monloc Identifier:	USGS-464235120314301		
Monloc name:	14N/18E-12N02		
Monloc type:	Well		
Monloc desc:	Not Reported		
Huc code:	17030001	Drainagearea value:	Not Reported
Drainagearea Units:	Not Reported	Contrib drainagearea:	Not Reported
Contrib drainagearea units:	Not Reported	Latitude:	46.7095708
Longitude:	-120.5297895	Sourcemap scale:	24000
Horiz Acc measure:	5	Horiz Acc measure units:	seconds
Horiz Collection method:	Interpolated from map		
Horiz coord refsys:	NAD83	Vert measure val:	1240
Vert measure units:	feet	Vertacc measure val:	10
Vert accmeasure units:	feet		
Vertcollection method:	Interpolated from topographic map		
Vert coord refsys:	NGVD29	Countrycode:	US
Aquifername:	Not Reported		
Formation type:	Columbia River Basalt Group		
Aquifer type:	Not Reported		
Construction date:	19730605	Welldepth:	141
Welldepth units:	ft	Wellholedepth:	141
Wellholedepth units:	ft		

Ground-water levels, Number of Measurements: 1

Date	Feet below Surface	Feet to Sealevel
1973-06-05	25	

Map ID:	187		
Org. Identifier:	USGS-WA	Site ID:	USGS40001228513
Formal name:	USGS Washington Water Science Center		
Monloc Identifier:	USGS-464234120312801		
Monloc name:	14N/18E-12R03		
Monloc type:	Well		
Monloc desc:	Not Reported		
Huc code:	17030001	Drainagearea value:	Not Reported
Drainagearea Units:	Not Reported	Contrib drainagearea:	Not Reported
Contrib drainagearea units:	Not Reported	Latitude:	46.709293
Longitude:	-120.5256228	Sourcemap scale:	24000
Horiz Acc measure:	5	Horiz Acc measure units:	seconds
Horiz Collection method:	Interpolated from Digital Map		
Horiz coord refsys:	NAD83	Vert measure val:	1210
Vert measure units:	feet	Vertacc measure val:	10
Vert accmeasure units:	feet		
Vertcollection method:	Interpolated from topographic map		
Vert coord refsys:	NGVD29	Countrycode:	US
Aquifername:	Not Reported		
Formation type:	Columbia River Basalt Group		
Aquifer type:	Not Reported		
Construction date:	19770802	Welldepth:	158
Welldepth units:	ft	Wellholedepth:	158
Wellholedepth units:	ft		

Ground-water levels, Number of Measurements: 1

Date	Feet below Surface	Feet to Sealevel
1977-08-03	20	

Map ID:	207		
Org. Identifier:	USGS-WA	Site ID:	USGS40001228504
Formal name:	USGS Washington Water Science Center		
Monloc Identifier:	USGS-464233119533001		
Monloc name:	14N/23E-12N01		
Monloc type:	Well		
Monloc desc:	Not Reported		
Huc code:	17020016	Drainagearea value:	Not Reported
Drainagearea Units:	Not Reported	Contrib drainagearea:	Not Reported
Contrib drainagearea units:	Not Reported	Latitude:	46.7090212
Longitude:	-119.8928223	Sourcemap scale:	62500

Horiz Acc measure:	1	Horiz Acc measure units:	seconds
Horiz Collection method:	Interpolated from map		
Horiz coord refsys:	NAD83	Vert measure val:	737
Vert measure units:	feet	Vertacc measure val:	2
Vert accmeasure units:	feet		
Vertcollection method:	Interpolated from topographic map		
Vert coord refsys:	NGVD29	Countrycode:	US
Aquifername:	Not Reported		
Formation type:	Not Reported		
Aquifer type:	Not Reported		
Construction date:	19010101	Welldepth:	30
Welldepth units:	ft	Wellholedepth:	Not Reported
Wellholedepth units:	Not Reported		

Ground-water levels, Number of Measurements: 1

Date	Feet below Surface	Feet to Sealevel
1940-11-07		

Note: The site was dry (no water level recorded).

Map ID:	191		
Org. Identifier:	USGS-WA	Site ID:	USGS40001228505
Formal name:	USGS Washington Water Science Center		
Monloc Identifier:	USGS-464233120304101		
Monloc name:	14N/18E-12R02		
Monloc type:	Well		
Monloc desc:	Not Reported		
Huc code:	17030001	Drainagearea value:	Not Reported
Drainagearea Units:	Not Reported	Contrib drainagearea:	Not Reported
Contrib drainagearea units:	Not Reported	Latitude:	46.7090154
Longitude:	-120.5125669	Sourcemap scale:	24000
Horiz Acc measure:	5	Horiz Acc measure units:	seconds
Horiz Collection method:	Interpolated from map		
Horiz coord refsys:	NAD83	Vert measure val:	1210
Vert measure units:	feet	Vertacc measure val:	10
Vert accmeasure units:	feet		
Vertcollection method:	Interpolated from topographic map		
Vert coord refsys:	NGVD29	Countrycode:	US
Aquifername:	Not Reported		
Formation type:	Columbia River Basalt Group		
Aquifer type:	Not Reported		
Construction date:	19760713	Welldepth:	171
Welldepth units:	ft	Wellholedepth:	171
Wellholedepth units:	ft		

Ground-water levels, Number of Measurements: 1

Date	Feet below Surface	Feet to Sealevel
1976-07-15		

Note: The site was flowing, but the head could not be measured without additional equipment.

GEOCHECK VERSION 2.1
STATE DATABASE WELL INFORMATION

Map ID:	187		
Org. Identifier:	USGS-WA	Site ID:	USGS40001228506
Formal name:	USGS Washington Water Science Center		
Monloc Identifier:	USGS-464233120312101		
Monloc name:	14N/18E-12P02		
Monloc type:	Well		
Monloc desc:	Not Reported		
Huc code:	17030001	Drainagearea value:	Not Reported
Drainagearea Units:	Not Reported	Contrib drainagearea:	Not Reported
Contrib drainagearea units:	Not Reported	Latitude:	46.7090153
Longitude:	-120.5236783	Sourcemap scale:	24000
Horiz Acc measure:	1	Horiz Acc measure units:	seconds
Horiz Collection method:	Interpolated from map		
Horiz coord refsys:	NAD83	Vert measure val:	1210
Vert measure units:	feet	Vertacc measure val:	10
Vert accmeasure units:	feet		
Vertcollection method:	Interpolated from topographic map		
Vert coord refsys:	NGVD29	Countrycode:	US
Aquifername:	Not Reported		
Formation type:	Not Reported		
Aquifer type:	Not Reported		
Construction date:	19010101	Welldepth:	15
Welldepth units:	ft	Wellholedepth:	Not Reported
Wellholedepth units:	Not Reported		

Ground-water levels, Number of Measurements: 0

Map ID:	187		
Org. Identifier:	USGS-WA	Site ID:	USGS40001228499
Formal name:	USGS Washington Water Science Center		
Monloc Identifier:	USGS-464232120310001		
Monloc name:	14N/18E-12Q01		
Monloc type:	Well		
Monloc desc:	Not Reported		
Huc code:	17030001	Drainagearea value:	Not Reported
Drainagearea Units:	Not Reported	Contrib drainagearea:	Not Reported
Contrib drainagearea units:	Not Reported	Latitude:	46.7087376
Longitude:	-120.5178448	Sourcemap scale:	24000
Horiz Acc measure:	1	Horiz Acc measure units:	seconds
Horiz Collection method:	Interpolated from map		
Horiz coord refsys:	NAD83	Vert measure val:	1220
Vert measure units:	feet	Vertacc measure val:	10
Vert accmeasure units:	feet		
Vertcollection method:	Interpolated from topographic map		
Vert coord refsys:	NGVD29	Countrycode:	US
Aquifername:	Not Reported		
Formation type:	Not Reported		
Aquifer type:	Not Reported		
Construction date:	19010101	Welldepth:	21
Welldepth units:	ft	Wellholedepth:	Not Reported
Wellholedepth units:	Not Reported		

Ground-water levels, Number of Measurements: 1

Date	Feet below Surface	Feet to Sealevel
1948-10-26	10	

Map ID:	187		
Org. Identifier:	USGS-WA	Site ID:	USGS40001228500
Formal name:	USGS Washington Water Science Center		
Monloc Identifier:	USGS-464232120312001		
Monloc name:	14N/18E-12P01		
Monloc type:	Well		
Monloc desc:	Not Reported		
Huc code:	17030001	Drainagearea value:	Not Reported
Drainagearea Units:	Not Reported	Contrib drainagearea:	Not Reported
Contrib drainagearea units:	Not Reported	Latitude:	46.7087375
Longitude:	-120.5234005	Sourcemap scale:	24000
Horiz Acc measure:	1	Horiz Acc measure units:	seconds
Horiz Collection method:	Interpolated from map		
Horiz coord refsys:	NAD83	Vert measure val:	1230
Vert measure units:	feet	Vertacc measure val:	10
Vert accmeasure units:	feet		
Vertcollection method:	Interpolated from topographic map		
Vert coord refsys:	NGVD29	Countrycode:	US
Aquifername:	Not Reported		
Formation type:	Not Reported		
Aquifer type:	Not Reported		
Construction date:	19010101	Welldepth:	148
Welldepth units:	ft	Wellholedepth:	Not Reported
Wellholedepth units:	Not Reported		

Ground-water levels, Number of Measurements: 1

Date	Feet below Surface	Feet to Sealevel
1947-02-21	4	

Map ID:	208		
Org. Identifier:	USGS-WA	Site ID:	USGS40001228492
Formal name:	USGS Washington Water Science Center		
Monloc Identifier:	USGS-464231120193001		
Monloc name:	14N/20E-09Q01		
Monloc type:	Well		
Monloc desc:	Not Reported		
Huc code:	17030001	Drainagearea value:	Not Reported
Drainagearea Units:	Not Reported	Contrib drainagearea:	Not Reported
Contrib drainagearea units:	Not Reported	Latitude:	46.7086278
Longitude:	-120.326505	Sourcemap scale:	24000

Horiz Acc measure:	.5	Horiz Acc measure units:	seconds
Horiz Collection method:	Global positioning system (GPS), uncorrected		
Horiz coord refsys:	NAD83	Vert measure val:	2060
Vert measure units:	feet	Vertacc measure val:	10
Vert accmeasure units:	feet		
Vertcollection method:	Interpolated from topographic map		
Vert coord refsys:	NGVD29	Countrycode:	US
Aquifername:	Not Reported		
Formation type:	Not Reported		
Aquifer type:	Not Reported		
Construction date:	19010101	Welldepth:	91
Welldepth units:	ft	Wellholedepth:	Not Reported
Wellholedepth units:	Not Reported		

Ground-water levels, Number of Measurements: 16

Date	Feet below Surface	Feet to Sealevel	Date	Feet below Surface	Feet to Sealevel
2001-03-28	41.51		1991-03-22	41.08	
1990-03-08	40.99		1989-12-01	42.14	
1988-11-03	42.59		1988-03-29	41.96	
1987-11-20	42.36		1987-04-08	42.6	
1986-10-27	43.0		1986-04-18	44.3	
1985-09-30	43.8				
1985-06-04	51.8				
Note: The site was being pumped.					
1985-06-04	44.0		1985-03-25	43.8	
1984-03-05	44.8		1983-02-08	45.8	

Map ID:	209		
Org. Identifier:	USGS-WA	Site ID:	USGS40001228486
Formal name:	USGS Washington Water Science Center		
Monloc Identifier:	USGS-464230119513601		
Monloc name:	14N/24E-18B01		
Monloc type:	Well		
Monloc desc:	Not Reported		
Huc code:	17020016	Drainagearea value:	Not Reported
Drainagearea Units:	Not Reported	Contrib drainagearea:	Not Reported
Contrib drainagearea units:	Not Reported	Latitude:	46.7081882
Longitude:	-119.8611541	Sourcemap scale:	Not Reported
Horiz Acc measure:	5	Horiz Acc measure units:	seconds
Horiz Collection method:	Interpolated from map		
Horiz coord refsys:	NAD83	Vert measure val:	780.01
Vert measure units:	feet	Vertacc measure val:	.01
Vert accmeasure units:	feet		
Vertcollection method:	Level or other surveying method		
Vert coord refsys:	NGVD29	Countrycode:	US
Aquifername:	Not Reported		
Formation type:	Pasco Gravels		
Aquifer type:	Not Reported		
Construction date:	19810402	Welldepth:	49.9
Welldepth units:	ft	Wellholedepth:	51
Wellholedepth units:	ft		

Ground-water levels, Number of Measurements: 17

Date	Feet below Surface	Feet to Sealevel	Date	Feet below Surface	Feet to Sealevel
1989-01-11	45.4		1988-09-01	45.5	
1988-06-01	44.6		1988-03-01	44.7	
1988-01-01	44.7		1987-09-01	45.3	
1987-07-01	44.9		1987-05-01	44.4	
1987-03-01	44.9		1987-01-01	44.7	
1986-11-01	44.4		1986-09-01	44.3	
1986-07-01	44.4		1986-05-01	44.2	
1986-04-01	44.6		1986-01-01	44.7	
1981-04-06					

Note: The site was dry (no water level recorded).

Map ID:	210		
Org. Identifier:	USGS-WA	Site ID:	USGS40001228464
Formal name:	USGS Washington Water Science Center		
Monloc Identifier:	USGS-464228120290701		
Monloc name:	14N/19E-17D01		
Monloc type:	Well		
Monloc desc:	GWSI DATABASE AUGMENTATION SITE		
Huc code:	17030001	Drainagearea value:	Not Reported
Drainagearea Units:	Not Reported	Contrib drainagearea:	Not Reported
Contrib drainagearea units:	Not Reported	Latitude:	46.7076267
Longitude:	-120.486455	Sourcemap scale:	Not Reported
Horiz Acc measure:	10	Horiz Acc measure units:	seconds
Horiz Collection method:	Interpolated from map		
Horiz coord refsys:	NAD83	Vert measure val:	9999.99
Vert measure units:	feet	Vertacc measure val:	999
Vert accmeasure units:	feet		
Vertcollection method:	Unknown		
Vert coord refsys:	NGVD29	Countrycode:	US
Aquifername:	Not Reported		
Formation type:	Unclassified Overburden		
Aquifer type:	Not Reported		
Construction date:	19790821	Welldepth:	290
Welldepth units:	ft	Wellholedepth:	290
Wellholedepth units:	ft		

Ground-water levels, Number of Measurements: 1

Date	Feet below Surface	Feet to Sealevel
1979-08-24	150	

Map ID:	187		
Org. Identifier:	USGS-WA	Site ID:	USGS40001228465
Formal name:	USGS Washington Water Science Center		
Monloc Identifier:	USGS-464228120310101		
Monloc name:	14N/18E-13B02		
Monloc type:	Well		
Monloc desc:	Not Reported		
Huc code:	17030001	Drainagearea value:	Not Reported
Drainagearea Units:	Not Reported	Contrib drainagearea:	Not Reported
Contrib drainagearea units:	Not Reported	Latitude:	46.7076265
Longitude:	-120.5181226	Sourcemap scale:	24000

Horiz Acc measure:	1	Horiz Acc measure units:	seconds
Horiz Collection method:	Interpolated from map		
Horiz coord refsys:	NAD83	Vert measure val:	1240
Vert measure units:	feet	Vertacc measure val:	10
Vert accmeasure units:	feet		
Vertcollection method:	Interpolated from topographic map		
Vert coord refsys:	NGVD29	Countrycode:	US
Aquifername:	Not Reported		
Formation type:	Basalt		
Aquifer type:	Not Reported		
Construction date:	19010101	Welldepth:	68
Welldepth units:	ft	Wellholedepth:	Not Reported
Wellholedepth units:	Not Reported		

Ground-water levels, Number of Measurements: 1

Date	Feet below Surface	Feet to Sealevel
1948-11-16	49	

Map ID:	211		
Org. Identifier:	USGS-WA	Site ID:	USGS40001228398
Formal name:	USGS Washington Water Science Center		
Monloc Identifier:	USGS-464225120300001		
Monloc name:	14N/19E-18C01		
Monloc type:	Well		
Monloc desc:	Not Reported		
Huc code:	17030001	Drainagearea value:	Not Reported
Drainagearea Units:	Not Reported	Contrib drainagearea:	Not Reported
Contrib drainagearea units:	Not Reported	Latitude:	46.7075711
Longitude:	-120.5019833	Sourcemap scale:	24000
Horiz Acc measure:	.5	Horiz Acc measure units:	seconds
Horiz Collection method:	Global positioning system (GPS), uncorrected		
Horiz coord refsys:	NAD83	Vert measure val:	1245
Vert measure units:	feet	Vertacc measure val:	10
Vert accmeasure units:	feet		
Vertcollection method:	Interpolated from topographic map		
Vert coord refsys:	NGVD29	Countrycode:	US
Aquifername:	Not Reported		
Formation type:	Unclassified Overburden		
Aquifer type:	Not Reported		
Construction date:	19810326	Welldepth:	185
Welldepth units:	ft	Wellholedepth:	185
Wellholedepth units:	ft		

Ground-water levels, Number of Measurements: 2

Date	Feet below Surface	Feet to Sealevel
2001-03-14	70.82	
1981-03-28	90	

GEOCHECK VERSION 2.1
STATE DATABASE WELL INFORMATION

Map ID:	187		
Org. Identifier:	USGS-WA	Site ID:	USGS40001228438
Formal name:	USGS Washington Water Science Center		
Monloc Identifier:	USGS-464227120313601		
Monloc name:	14N/18E-13D08		
Monloc type:	Well		
Monloc desc:	Not Reported		
Huc code:	17030001	Drainagearea value:	Not Reported
Drainagearea Units:	Not Reported	Contrib drainagearea:	Not Reported
Contrib drainagearea units:	Not Reported	Latitude:	46.7074319
Longitude:	-120.5278728	Sourcemap scale:	24000
Horiz Acc measure:	.5	Horiz Acc measure units:	seconds
Horiz Collection method:	Global positioning system (GPS), uncorrected		
Horiz coord refsys:	NAD83	Vert measure val:	1250
Vert measure units:	feet	Vertacc measure val:	10
Vert accmeasure units:	feet		
Vertcollection method:	Interpolated from topographic map		
Vert coord refsys:	NGVD29	Countrycode:	US
Aquifername:	Not Reported		
Formation type:	Not Reported		
Aquifer type:	Not Reported		
Construction date:	19960810	Welldepth:	150
Welldepth units:	ft	Wellholedepth:	150
Wellholedepth units:	ft		

Ground-water levels, Number of Measurements: 1

Date	Feet below Surface	Feet to Sealevel
1996-08-10	38	

Map ID:	187		
Org. Identifier:	USGS-WA	Site ID:	USGS40001228435
Formal name:	USGS Washington Water Science Center		
Monloc Identifier:	USGS-464227120310001		
Monloc name:	14N/18E-13B01		
Monloc type:	Well		
Monloc desc:	Not Reported		
Huc code:	17030001	Drainagearea value:	Not Reported
Drainagearea Units:	Not Reported	Contrib drainagearea:	Not Reported
Contrib drainagearea units:	Not Reported	Latitude:	46.7073487
Longitude:	-120.5178448	Sourcemap scale:	24000
Horiz Acc measure:	1	Horiz Acc measure units:	seconds
Horiz Collection method:	Interpolated from map		
Horiz coord refsys:	NAD83	Vert measure val:	1248
Vert measure units:	feet	Vertacc measure val:	10
Vert accmeasure units:	feet		
Vertcollection method:	Interpolated from topographic map		
Vert coord refsys:	NGVD29	Countrycode:	US
Aquifername:	Not Reported		
Formation type:	Basalt		

Aquifer type:	Not Reported		
Construction date:	19010101	Welldepth:	43
Welldepth units:	ft	Wellholedepth:	Not Reported
Wellholedepth units:	Not Reported		

Ground-water levels, Number of Measurements: 0

Map ID:	187		
Org. Identifier:	USGS-WA	Site ID:	USGS40001228441
Formal name:	USGS Washington Water Science Center		
Monloc Identifier:	USGS-464227120313901		
Monloc name:	14N/18E-13D06		
Monloc type:	Well		
Monloc desc:	GWSI DATABASE AUGMENTATION SITE		
Huc code:	17030001	Drainagearea value:	Not Reported
Drainagearea Units:	Not Reported	Contrib drainagearea:	Not Reported
Contrib drainagearea units:	Not Reported	Latitude:	46.7073486
Longitude:	-120.5286784	Sourcemap scale:	Not Reported
Horiz Acc measure:	10	Horiz Acc measure units:	seconds
Horiz Collection method:	Interpolated from map		
Horiz coord refsys:	NAD83	Vert measure val:	9999.99
Vert measure units:	feet	Vertacc measure val:	999
Vert accmeasure units:	feet		
Vertcollection method:	Unknown		
Vert coord refsys:	NGVD29	Countrycode:	US
Aquifername:	Not Reported		
Formation type:	Not Reported		
Aquifer type:	Not Reported		
Construction date:	19850515	Welldepth:	210
Welldepth units:	ft	Wellholedepth:	210
Wellholedepth units:	ft		

Ground-water levels, Number of Measurements: 1

Date	Feet below Surface	Feet to Sealevel
1985-05-15	100	

Map ID:	187		
Org. Identifier:	USGS-WA	Site ID:	USGS40001228440
Formal name:	USGS Washington Water Science Center		
Monloc Identifier:	USGS-464227120313801		
Monloc name:	14N/18E-13D05		
Monloc type:	Well		
Monloc desc:	GWSI DATABASE AUGMENTATION SITE		
Huc code:	17030001	Drainagearea value:	Not Reported
Drainagearea Units:	Not Reported	Contrib drainagearea:	Not Reported
Contrib drainagearea units:	Not Reported	Latitude:	46.7073486
Longitude:	-120.5284006	Sourcemap scale:	Not Reported

Horiz Acc measure:	10	Horiz Acc measure units:	seconds
Horiz Collection method:	Interpolated from map		
Horiz coord refsys:	NAD83	Vert measure val:	9999.99
Vert measure units:	feet	Vertacc measure val:	999
Vert accmeasure units:	feet		
Vertcollection method:	Unknown		
Vert coord refsys:	NGVD29	Countrycode:	US
Aquifername:	Not Reported		
Formation type:	Not Reported		
Aquifer type:	Not Reported		
Construction date:	19850511	Welldepth:	210
Welldepth units:	ft	Wellholedepth:	210
Wellholedepth units:	ft		

Ground-water levels, Number of Measurements: 1

Date	Feet below Surface	Feet to Sealevel
1985-05-12	100	

Map ID:	187		
Org. Identifier:	USGS-WA	Site ID:	USGS40001228439
Formal name:	USGS Washington Water Science Center		
Monloc Identifier:	USGS-464227120313701		
Monloc name:	14N/18E-13D04		
Monloc type:	Well		
Monloc desc:	GWSI DATABASE AUGMENTATION SITE		
Huc code:	17030001	Drainagearea value:	Not Reported
Drainagearea Units:	Not Reported	Contrib drainagearea:	Not Reported
Contrib drainagearea units:	Not Reported	Latitude:	46.7073486
Longitude:	-120.5281228	Sourcemap scale:	Not Reported
Horiz Acc measure:	10	Horiz Acc measure units:	seconds
Horiz Collection method:	Interpolated from map		
Horiz coord refsys:	NAD83	Vert measure val:	9999.99
Vert measure units:	feet	Vertacc measure val:	999
Vert accmeasure units:	feet		
Vertcollection method:	Unknown		
Vert coord refsys:	NGVD29	Countrycode:	US
Aquifername:	Not Reported		
Formation type:	Not Reported		
Aquifer type:	Not Reported		
Construction date:	19790718	Welldepth:	130
Welldepth units:	ft	Wellholedepth:	130
Wellholedepth units:	ft		

Ground-water levels, Number of Measurements: 1

Date	Feet below Surface	Feet to Sealevel
1979-07-19	31	

GEOCHECK VERSION 2.1
STATE DATABASE WELL INFORMATION

Map ID:	187		
Org. Identifier:	USGS-WA	Site ID:	USGS40001228437
Formal name:	USGS Washington Water Science Center		
Monloc Identifier:	USGS-464227120311802		
Monloc name:	14N/18E-13C06D1		
Monloc type:	Well		
Monloc desc:	GWSI DATABASE AUGMENTATION SITE		
Huc code:	17030001	Drainagearea value:	Not Reported
Drainagearea Units:	Not Reported	Contrib drainagearea:	Not Reported
Contrib drainagearea units:	Not Reported	Latitude:	46.7073486
Longitude:	-120.5228449	Sourcemap scale:	Not Reported
Horiz Acc measure:	10	Horiz Acc measure units:	seconds
Horiz Collection method:	Interpolated from map		
Horiz coord refsys:	NAD83	Vert measure val:	9999.99
Vert measure units:	feet	Vertacc measure val:	999
Vert accmeasure units:	feet		
Vertcollection method:	Unknown		
Vert coord refsys:	NGVD29	Countrycode:	US
Aquifername:	Not Reported		
Formation type:	Not Reported		
Aquifer type:	Not Reported		
Construction date:	19890505	Welldepth:	210
Welldepth units:	ft	Wellholedepth:	210
Wellholedepth units:	ft		

Ground-water levels, Number of Measurements: 1

Date	Feet below Surface	Feet to Sealevel
1989-05-05	80	

Map ID:	187		
Org. Identifier:	USGS-WA	Site ID:	USGS40001228436
Formal name:	USGS Washington Water Science Center		
Monloc Identifier:	USGS-464227120311701		
Monloc name:	14N/18E-13C05		
Monloc type:	Well		
Monloc desc:	GWSI DATABASE AUGMENTATION SITE		
Huc code:	17030001	Drainagearea value:	Not Reported
Drainagearea Units:	Not Reported	Contrib drainagearea:	Not Reported
Contrib drainagearea units:	Not Reported	Latitude:	46.7073486
Longitude:	-120.522567	Sourcemap scale:	Not Reported
Horiz Acc measure:	10	Horiz Acc measure units:	seconds
Horiz Collection method:	Interpolated from map		
Horiz coord refsys:	NAD83	Vert measure val:	9999.99
Vert measure units:	feet	Vertacc measure val:	999
Vert accmeasure units:	feet		
Vertcollection method:	Unknown		
Vert coord refsys:	NGVD29	Countrycode:	US
Aquifername:	Not Reported		
Formation type:	Not Reported		

Aquifer type:	Not Reported		
Construction date:	19880303	Welldepth:	160
Welldepth units:	ft	Wellholedepth:	160
Wellholedepth units:	ft		

Ground-water levels, Number of Measurements: 1

Date	Feet below Surface	Feet to Sealevel
1988-03-04	80	

Map ID:	187		
Org. Identifier:	USGS-WA	Site ID:	USGS40001228443
Formal name:	USGS Washington Water Science Center		
Monloc Identifier:	USGS-464227120315701		
Monloc name:	14N/18E-14A02		
Monloc type:	Well		
Monloc desc:	GWSI DATABASE AUGMENTATION SITE		
Huc code:	17030001	Drainagearea value:	Not Reported
Drainagearea Units:	Not Reported	Contrib drainagearea:	Not Reported
Contrib drainagearea units:	Not Reported	Latitude:	46.7073485
Longitude:	-120.5336785	Sourcemap scale:	Not Reported
Horiz Acc measure:	10	Horiz Acc measure units:	seconds
Horiz Collection method:	Interpolated from map		
Horiz coord refsys:	NAD83	Vert measure val:	9999.99
Vert measure units:	feet	Vertacc measure val:	999
Vert accmeasure units:	feet		
Vertcollection method:	Unknown		
Vert coord refsys:	NGVD29	Countrycode:	US
Aquifername:	Not Reported		
Formation type:	Not Reported		
Aquifer type:	Not Reported		
Construction date:	19780615	Welldepth:	85
Welldepth units:	ft	Wellholedepth:	85
Wellholedepth units:	ft		

Ground-water levels, Number of Measurements: 0

Map ID:	187		
Org. Identifier:	USGS-WA	Site ID:	USGS40001228442
Formal name:	USGS Washington Water Science Center		
Monloc Identifier:	USGS-464227120315601		
Monloc name:	14N/18E-14A03		
Monloc type:	Well		
Monloc desc:	GWSI DATABASE AUGMENTATION SITE		
Huc code:	17030001	Drainagearea value:	Not Reported
Drainagearea Units:	Not Reported	Contrib drainagearea:	Not Reported
Contrib drainagearea units:	Not Reported	Latitude:	46.7073485
Longitude:	-120.5334007	Sourcemap scale:	Not Reported

Horiz Acc measure:	10	Horiz Acc measure units:	seconds
Horiz Collection method:	Interpolated from map		
Horiz coord refsys:	NAD83	Vert measure val:	9999.99
Vert measure units:	feet	Vertacc measure val:	999
Vert accmeasure units:	feet		
Vertcollection method:	Unknown		
Vert coord refsys:	NGVD29	Countrycode:	US
Aquifername:	Not Reported		
Formation type:	Unclassified Overburden		
Aquifer type:	Not Reported		
Construction date:	19801117	Welldepth:	360
Welldepth units:	ft	Wellholedepth:	360
Wellholedepth units:	ft		

Ground-water levels, Number of Measurements: 1

Date	Feet below Surface	Feet to Sealevel
1980-11-19	202	

Map ID:	212		
Org. Identifier:	USGS-WA	Site ID:	USGS40001228444
Formal name:	USGS Washington Water Science Center		
Monloc Identifier:	USGS-464227120331402		
Monloc name:	14N/18E-15A01D1		
Monloc type:	Well		
Monloc desc:	GWSI DATABASE AUGMENTATION SITE		
Huc code:	17030001	Drainagearea value:	Not Reported
Drainagearea Units:	Not Reported	Contrib drainagearea:	Not Reported
Contrib drainagearea units:	Not Reported	Latitude:	46.7073483
Longitude:	-120.5550679	Sourcemap scale:	Not Reported
Horiz Acc measure:	10	Horiz Acc measure units:	seconds
Horiz Collection method:	Interpolated from map		
Horiz coord refsys:	NAD83	Vert measure val:	9999.99
Vert measure units:	feet	Vertacc measure val:	999
Vert accmeasure units:	feet		
Vertcollection method:	Unknown		
Vert coord refsys:	NGVD29	Countrycode:	US
Aquifername:	Not Reported		
Formation type:	Not Reported		
Aquifer type:	Not Reported		
Construction date:	19880428	Welldepth:	264
Welldepth units:	ft	Wellholedepth:	264
Wellholedepth units:	ft		

Ground-water levels, Number of Measurements: 1

Date	Feet below Surface	Feet to Sealevel
1988-04-29	100	

GEOCHECK VERSION 2.1
STATE DATABASE WELL INFORMATION

Map ID:	206		
Org. Identifier:	USGS-WA	Site ID:	USGS40001228415
Formal name:	USGS Washington Water Science Center		
Monloc Identifier:	USGS-464226120280701		
Monloc name:	14N/19E-17A01		
Monloc type:	Well		
Monloc desc:	Not Reported		
Huc code:	17030001	Drainagearea value:	Not Reported
Drainagearea Units:	Not Reported	Contrib drainagearea:	Not Reported
Contrib drainagearea units:	Not Reported	Latitude:	46.7070713
Longitude:	-120.4697877	Sourcemap scale:	24000
Horiz Acc measure:	1	Horiz Acc measure units:	seconds
Horiz Collection method:	Interpolated from map		
Horiz coord refsys:	NAD83	Vert measure val:	1160
Vert measure units:	feet	Vertacc measure val:	10
Vert accmeasure units:	feet		
Vertcollection method:	Interpolated from topographic map		
Vert coord refsys:	NGVD29	Countrycode:	US
Aquifername:	Not Reported		
Formation type:	Columbia River Basalt Group		
Aquifer type:	Not Reported		
Construction date:	19010101	Welldepth:	900
Welldepth units:	ft	Wellholedepth:	Not Reported
Wellholedepth units:	Not Reported		

Ground-water levels, Number of Measurements: 1

Date	Feet below Surface	Feet to Sealevel
1967-10-01	12	

Map ID:	187		
Org. Identifier:	USGS-WA	Site ID:	USGS40001228692
Formal name:	USGS Washington Water Science Center		
Monloc Identifier:	USGS-464255120311801		
Monloc name:	14N/18E-13C02		
Monloc type:	Well		
Monloc desc:	Not Reported		
Huc code:	17030001	Drainagearea value:	Not Reported
Drainagearea Units:	Not Reported	Contrib drainagearea:	Not Reported
Contrib drainagearea units:	Not Reported	Latitude:	46.7070709
Longitude:	-120.5234004	Sourcemap scale:	24000
Horiz Acc measure:	5	Horiz Acc measure units:	seconds
Horiz Collection method:	Interpolated from Digital Map		
Horiz coord refsys:	NAD83	Vert measure val:	1295
Vert measure units:	feet	Vertacc measure val:	10
Vert accmeasure units:	feet		
Vertcollection method:	Interpolated from topographic map		
Vert coord refsys:	NGVD29	Countrycode:	US
Aquifername:	Not Reported		
Formation type:	Columbia River Basalt Group		

Aquifer type:	Not Reported		
Construction date:	19760615	Welldepth:	85
Welldepth units:	ft	Wellholedepth:	85
Wellholedepth units:	ft		

Ground-water levels, Number of Measurements: 1

Date	Feet below Surface	Feet to Sealevel
1976-06-18	35	

Map ID:	187		
Org. Identifier:	USGS-WA	Site ID:	USGS40001228418
Formal name:	USGS Washington Water Science Center		
Monloc Identifier:	USGS-464226120311801		
Monloc name:	14N/18E-13C03		
Monloc type:	Well		
Monloc desc:	Not Reported		
Huc code:	17030001	Drainagearea value:	Not Reported
Drainagearea Units:	Not Reported	Contrib drainagearea:	Not Reported
Contrib drainagearea units:	Not Reported	Latitude:	46.7070709
Longitude:	-120.5228449	Sourcemap scale:	24000
Horiz Acc measure:	5	Horiz Acc measure units:	seconds
Horiz Collection method:	Interpolated from map		
Horiz coord refsys:	NAD83	Vert measure val:	1300
Vert measure units:	feet	Vertacc measure val:	10
Vert accmeasure units:	feet		
Vertcollection method:	Interpolated from topographic map		
Vert coord refsys:	NGVD29	Countrycode:	US
Aquifername:	Not Reported		
Formation type:	Columbia River Basalt Group		
Aquifer type:	Not Reported		
Construction date:	19770526	Welldepth:	158
Welldepth units:	ft	Wellholedepth:	158
Wellholedepth units:	ft		

Ground-water levels, Number of Measurements: 1

Date	Feet below Surface	Feet to Sealevel
1977-06-06	33	

Map ID:	187		
Org. Identifier:	USGS-WA	Site ID:	USGS40001228417
Formal name:	USGS Washington Water Science Center		
Monloc Identifier:	USGS-464226120311701		
Monloc name:	14N/18E-13C04		
Monloc type:	Well		
Monloc desc:	GWSI DATABASE AUGMENTATION SITE		
Huc code:	17030001	Drainagearea value:	Not Reported
Drainagearea Units:	Not Reported	Contrib drainagearea:	Not Reported
Contrib drainagearea units:	Not Reported	Latitude:	46.7070709
Longitude:	-120.522567	Sourcemap scale:	Not Reported

Horiz Acc measure:	10	Horiz Acc measure units:	seconds
Horiz Collection method:	Interpolated from map		
Horiz coord refsys:	NAD83	Vert measure val:	9999.99
Vert measure units:	feet	Vertacc measure val:	999
Vert accmeasure units:	feet		
Vertcollection method:	Unknown		
Vert coord refsys:	NGVD29	Countrycode:	US
Aquifername:	Not Reported		
Formation type:	Not Reported		
Aquifer type:	Not Reported		
Construction date:	19800222	Welldepth:	128
Welldepth units:	ft	Wellholedepth:	128
Wellholedepth units:	ft		

Ground-water levels, Number of Measurements: 1

Date	Feet below Surface	Feet to Sealevel
1980-02-25	15	

Map ID:	187		
Org. Identifier:	USGS-WA	Site ID:	USGS40001228416
Formal name:	USGS Washington Water Science Center		
Monloc Identifier:	USGS-464226120305901		
Monloc name:	14N/18E-13B04		
Monloc type:	Well		
Monloc desc:	GWSI DATABASE AUGMENTATION SITE		
Huc code:	17030001	Drainagearea value:	Not Reported
Drainagearea Units:	Not Reported	Contrib drainagearea:	Not Reported
Contrib drainagearea units:	Not Reported	Latitude:	46.7070709
Longitude:	-120.517567	Sourcemap scale:	Not Reported
Horiz Acc measure:	10	Horiz Acc measure units:	seconds
Horiz Collection method:	Interpolated from map		
Horiz coord refsys:	NAD83	Vert measure val:	9999.99
Vert measure units:	feet	Vertacc measure val:	999
Vert accmeasure units:	feet		
Vertcollection method:	Unknown		
Vert coord refsys:	NGVD29	Countrycode:	US
Aquifername:	Not Reported		
Formation type:	Not Reported		
Aquifer type:	Not Reported		
Construction date:	19800801	Welldepth:	60
Welldepth units:	ft	Wellholedepth:	60
Wellholedepth units:	ft		

Ground-water levels, Number of Measurements: 1

Date	Feet below Surface	Feet to Sealevel
1980-08-01	15	

GEOCHECK VERSION 2.1
STATE DATABASE WELL INFORMATION

Map ID:	187		
Org. Identifier:	USGS-WA	Site ID:	USGS40001228422
Formal name:	USGS Washington Water Science Center		
Monloc Identifier:	USGS-464226120313902		
Monloc name:	14N/18E-13D07D1		
Monloc type:	Well		
Monloc desc:	GWSI DATABASE AUGMENTATION SITE		
Huc code:	17030001	Drainagearea value:	Not Reported
Drainagearea Units:	Not Reported	Contrib drainagearea:	Not Reported
Contrib drainagearea units:	Not Reported	Latitude:	46.7070708
Longitude:	-120.5286784	Sourcemap scale:	Not Reported
Horiz Acc measure:	10	Horiz Acc measure units:	seconds
Horiz Collection method:	Interpolated from map		
Horiz coord refsys:	NAD83	Vert measure val:	9999.99
Vert measure units:	feet	Vertacc measure val:	999
Vert accmeasure units:	feet		
Vertcollection method:	Unknown		
Vert coord refsys:	NGVD29	Countrycode:	US
Aquifername:	Not Reported		
Formation type:	Not Reported		
Aquifer type:	Not Reported		
Construction date:	19870717	Welldepth:	279
Welldepth units:	ft	Wellholedepth:	279
Wellholedepth units:	ft		

Ground-water levels, Number of Measurements: 1

Date	Feet below Surface	Feet to Sealevel
1987-07-17	150	

Map ID:	187		
Org. Identifier:	USGS-WA	Site ID:	USGS40001228421
Formal name:	USGS Washington Water Science Center		
Monloc Identifier:	USGS-464226120313801		
Monloc name:	14N/18E-13D02		
Monloc type:	Well		
Monloc desc:	GWSI DATABASE AUGMENTATION SITE		
Huc code:	17030001	Drainagearea value:	Not Reported
Drainagearea Units:	Not Reported	Contrib drainagearea:	Not Reported
Contrib drainagearea units:	Not Reported	Latitude:	46.7070708
Longitude:	-120.5284006	Sourcemap scale:	Not Reported
Horiz Acc measure:	10	Horiz Acc measure units:	seconds
Horiz Collection method:	Interpolated from map		
Horiz coord refsys:	NAD83	Vert measure val:	9999.99
Vert measure units:	feet	Vertacc measure val:	999
Vert accmeasure units:	feet		
Vertcollection method:	Unknown		
Vert coord refsys:	NGVD29	Countrycode:	US
Aquifername:	Not Reported		
Formation type:	Not Reported		

Aquifer type:	Not Reported		
Construction date:	19770914	Welldepth:	183
Welldepth units:	ft	Wellholedepth:	183
Wellholedepth units:	ft		

Ground-water levels, Number of Measurements: 0

Map ID:	187		
Org. Identifier:	USGS-WA	Site ID:	USGS40001228420
Formal name:	USGS Washington Water Science Center		
Monloc Identifier:	USGS-464226120313701		
Monloc name:	14N/18E-13D03		
Monloc type:	Well		
Monloc desc:	GWSI DATABASE AUGMENTATION SITE		
Huc code:	17030001	Drainagearea value:	Not Reported
Drainagearea Units:	Not Reported	Contrib drainagearea:	Not Reported
Contrib drainagearea units:	Not Reported	Latitude:	46.7070708
Longitude:	-120.5281228	Sourcemap scale:	Not Reported
Horiz Acc measure:	10	Horiz Acc measure units:	seconds
Horiz Collection method:	Interpolated from map		
Horiz coord refsys:	NAD83	Vert measure val:	9999.99
Vert measure units:	feet	Vertacc measure val:	999
Vert accmeasure units:	feet		
Vertcollection method:	Unknown		
Vert coord refsys:	NGVD29	Countrycode:	US
Aquifername:	Not Reported		
Formation type:	Not Reported		
Aquifer type:	Not Reported		
Construction date:	19790403	Welldepth:	220
Welldepth units:	ft	Wellholedepth:	220
Wellholedepth units:	ft		

Ground-water levels, Number of Measurements: 1

Date	Feet below Surface	Feet to Sealevel
1979-04-05	90	

Map ID:	187		
Org. Identifier:	USGS-WA	Site ID:	USGS40001228419
Formal name:	USGS Washington Water Science Center		
Monloc Identifier:	USGS-464226120312801		
Monloc name:	14N/18E-13CD1		
Monloc type:	Well		
Monloc desc:	GWSI DATABASE AUGMENTATION SITE		
Huc code:	17030001	Drainagearea value:	Not Reported
Drainagearea Units:	Not Reported	Contrib drainagearea:	Not Reported
Contrib drainagearea units:	Not Reported	Latitude:	46.7070708
Longitude:	-120.5256227	Sourcemap scale:	Not Reported

Horiz Acc measure:	10	Horiz Acc measure units:	seconds
Horiz Collection method:	Interpolated from map		
Horiz coord refsys:	NAD83	Vert measure val:	9999.99
Vert measure units:	feet	Vertacc measure val:	999
Vert accmeasure units:	feet		
Vertcollection method:	Unknown		
Vert coord refsys:	NGVD29	Countrycode:	US
Aquifername:	Not Reported		
Formation type:	Not Reported		
Aquifer type:	Not Reported		
Construction date:	19910426	Welldepth:	170
Welldepth units:	ft	Wellholedepth:	170
Wellholedepth units:	ft		

Ground-water levels, Number of Measurements: 1

Date	Feet below Surface	Feet to Sealevel
1991-04-29	50	

Map ID:	213		
Org. Identifier:	USGS-WA	Site ID:	USGS40001228423
Formal name:	USGS Washington Water Science Center		
Monloc Identifier:	USGS-464226120323101		
Monloc name:	14N/18E-14C02		
Monloc type:	Well		
Monloc desc:	Not Reported		
Huc code:	17030001	Drainagearea value:	Not Reported
Drainagearea Units:	Not Reported	Contrib drainagearea:	Not Reported
Contrib drainagearea units:	Not Reported	Latitude:	46.7070707
Longitude:	-120.5431231	Sourcemap scale:	24000
Horiz Acc measure:	1	Horiz Acc measure units:	seconds
Horiz Collection method:	Interpolated from map		
Horiz coord refsys:	NAD83	Vert measure val:	1385
Vert measure units:	feet	Vertacc measure val:	10
Vert accmeasure units:	feet		
Vertcollection method:	Interpolated from topographic map		
Vert coord refsys:	NGVD29	Countrycode:	US
Aquifername:	Not Reported		
Formation type:	Not Reported		
Aquifer type:	Not Reported		
Construction date:	19301101	Welldepth:	130
Welldepth units:	ft	Wellholedepth:	Not Reported
Wellholedepth units:	Not Reported		

Ground-water levels, Number of Measurements: 1

Date	Feet below Surface	Feet to Sealevel
1930-11-01	65	

GEOCHECK VERSION 2.1
STATE DATABASE WELL INFORMATION

Map ID:	214		
Org. Identifier:	USGS-WA	Site ID:	USGS40001228397
Formal name:	USGS Washington Water Science Center		
Monloc Identifier:	USGS-464225119561501		
Monloc name:	14N/23E-16A01		
Monloc type:	Well		
Monloc desc:	Not Reported		
Huc code:	17020016	Drainagearea value:	Not Reported
Drainagearea Units:	Not Reported	Contrib drainagearea:	Not Reported
Contrib drainagearea units:	Not Reported	Latitude:	46.7067984
Longitude:	-119.9386577	Sourcemap scale:	62500
Horiz Acc measure:	1	Horiz Acc measure units:	seconds
Horiz Collection method:	Interpolated from map		
Horiz coord refsys:	NAD83	Vert measure val:	510
Vert measure units:	feet	Vertacc measure val:	2
Vert accmeasure units:	feet		
Vertcollection method:	Interpolated from topographic map		
Vert coord refsys:	NGVD29	Countrycode:	US
Aquifername:	Not Reported		
Formation type:	Not Reported		
Aquifer type:	Not Reported		
Construction date:	19401011	Welldepth:	46
Welldepth units:	ft	Wellholedepth:	Not Reported
Wellholedepth units:	Not Reported		

Ground-water levels, Number of Measurements: 1

Date	Feet below Surface	Feet to Sealevel
1940-10-11	38.13	

Map ID:	191		
Org. Identifier:	USGS-WA	Site ID:	USGS40001228399
Formal name:	USGS Washington Water Science Center		
Monloc Identifier:	USGS-464225120304001		
Monloc name:	14N/18E-13A01		
Monloc type:	Well		
Monloc desc:	GWSI DATABASE AUGMENTATION SITE		
Huc code:	17030001	Drainagearea value:	Not Reported
Drainagearea Units:	Not Reported	Contrib drainagearea:	Not Reported
Contrib drainagearea units:	Not Reported	Latitude:	46.7067932
Longitude:	-120.512289	Sourcemap scale:	Not Reported
Horiz Acc measure:	10	Horiz Acc measure units:	seconds
Horiz Collection method:	Interpolated from map		
Horiz coord refsys:	NAD83	Vert measure val:	9999.99
Vert measure units:	feet	Vertacc measure val:	999
Vert accmeasure units:	feet		
Vertcollection method:	Unknown		
Vert coord refsys:	NGVD29	Countrycode:	US
Aquifername:	Not Reported		
Formation type:	Not Reported		

Aquifer type:	Not Reported		
Construction date:	19830619	Welldepth:	85
Welldepth units:	ft	Wellholedepth:	85
Wellholedepth units:	ft		

Ground-water levels, Number of Measurements: 1

Date	Feet below Surface	Feet to Sealevel
1985-06-19	40	

Map ID:	187		
Org. Identifier:	USGS-WA	Site ID:	USGS40001228401
Formal name:	USGS Washington Water Science Center		
Monloc Identifier:	USGS-464225120311001		
Monloc name:	14N/18E-13C01		
Monloc type:	Well		
Monloc desc:	Not Reported		
Huc code:	17030001	Drainagearea value:	Not Reported
Drainagearea Units:	Not Reported	Contrib drainagearea:	Not Reported
Contrib drainagearea units:	Not Reported	Latitude:	46.7067931
Longitude:	-120.5206226	Sourcemap scale:	24000
Horiz Acc measure:	5	Horiz Acc measure units:	seconds
Horiz Collection method:	Interpolated from map		
Horiz coord refsys:	NAD83	Vert measure val:	1260
Vert measure units:	feet	Vertacc measure val:	10
Vert accmeasure units:	feet		
Vertcollection method:	Interpolated from topographic map		
Vert coord refsys:	NGVD29	Countrycode:	US
Aquifername:	Not Reported		
Formation type:	Columbia River Basalt Group		
Aquifer type:	Not Reported		
Construction date:	19650601	Welldepth:	155
Welldepth units:	ft	Wellholedepth:	Not Reported
Wellholedepth units:	Not Reported		

Ground-water levels, Number of Measurements: 2

Date	Feet below Surface	Feet to Sealevel	Date	Feet below Surface	Feet to Sealevel
1976-06-18	35		1965-06-01	32	

Map ID:	187		
Org. Identifier:	USGS-WA	Site ID:	USGS40001228400
Formal name:	USGS Washington Water Science Center		
Monloc Identifier:	USGS-464225120310001		
Monloc name:	14N/18E-13B03		
Monloc type:	Well		
Monloc desc:	Not Reported		
Huc code:	17030001	Drainagearea value:	Not Reported
Drainagearea Units:	Not Reported	Contrib drainagearea:	Not Reported
Contrib drainagearea units:	Not Reported	Latitude:	46.7067931
Longitude:	-120.5178448	Sourcemap scale:	24000

Horiz Acc measure:	1	Horiz Acc measure units:	seconds
Horiz Collection method:	Interpolated from map		
Horiz coord refsys:	NAD83	Vert measure val:	1240
Vert measure units:	feet	Vertacc measure val:	10
Vert accmeasure units:	feet		
Vertcollection method:	Interpolated from topographic map		
Vert coord refsys:	NGVD29	Countrycode:	US
Aquifername:	Not Reported		
Formation type:	Basalt		
Aquifer type:	Not Reported		
Construction date:	19720317	Welldepth:	141
Welldepth units:	ft	Wellholedepth:	Not Reported
Wellholedepth units:	Not Reported		

Ground-water levels, Number of Measurements: 1

Date	Feet below Surface	Feet to Sealevel
1972-03-20	20	

Map ID:	187		
Org. Identifier:	USGS-WA	Site ID:	USGS40001228402
Formal name:	USGS Washington Water Science Center		
Monloc Identifier:	USGS-464225120320001		
Monloc name:	14N/18E-14A01		
Monloc type:	Well		
Monloc desc:	Not Reported		
Huc code:	17030001	Drainagearea value:	Not Reported
Drainagearea Units:	Not Reported	Contrib drainagearea:	Not Reported
Contrib drainagearea units:	Not Reported	Latitude:	46.706793
Longitude:	-120.5345118	Sourcemap scale:	24000
Horiz Acc measure:	1	Horiz Acc measure units:	seconds
Horiz Collection method:	Interpolated from map		
Horiz coord refsys:	NAD83	Vert measure val:	1339
Vert measure units:	feet	Vertacc measure val:	10
Vert accmeasure units:	feet		
Vertcollection method:	Interpolated from topographic map		
Vert coord refsys:	NGVD29	Countrycode:	US
Aquifername:	Not Reported		
Formation type:	Not Reported		
Aquifer type:	Not Reported		
Construction date:	19010101	Welldepth:	75
Welldepth units:	ft	Wellholedepth:	Not Reported
Wellholedepth units:	Not Reported		

Ground-water levels, Number of Measurements: 0

Map ID: 213

Org. Identifier:	USGS-WA	Site ID:	USGS40001228406
Formal name:	USGS Washington Water Science Center		
Monloc Identifier:	USGS-464225120323001		
Monloc name:	14N/18E-14C01		
Monloc type:	Well		
Monloc desc:	Not Reported		
Huc code:	17030001	Drainagearea value:	Not Reported
Drainagearea Units:	Not Reported	Contrib drainagearea:	Not Reported
Contrib drainagearea units:	Not Reported	Latitude:	46.7067929
Longitude:	-120.5428454	Sourcemap scale:	24000
Horiz Acc measure:	1	Horiz Acc measure units:	seconds
Horiz Collection method:	Interpolated from map		
Horiz coord refsys:	NAD83	Vert measure val:	1421
Vert measure units:	feet	Vertacc measure val:	10
Vert accmeasure units:	feet		
Vertcollection method:	Interpolated from topographic map		
Vert coord refsys:	NGVD29	Countrycode:	US
Aquifername:	Not Reported		
Formation type:	Not Reported		
Aquifer type:	Not Reported		
Construction date:	19301101	Welldepth:	212
Welldepth units:	ft	Wellholedepth:	Not Reported
Wellholedepth units:	Not Reported		

Ground-water levels, Number of Measurements: 1

Date	Feet below Surface	Feet to Sealevel
1930-11-01	46	

Map ID:	187		
Org. Identifier:	USGS-WA	Site ID:	USGS40001228405
Formal name:	USGS Washington Water Science Center		
Monloc Identifier:	USGS-464225120321401		
Monloc name:	14N/18E-14B02		
Monloc type:	Well		
Monloc desc:	Not Reported		
Huc code:	17030001	Drainagearea value:	Not Reported
Drainagearea Units:	Not Reported	Contrib drainagearea:	Not Reported
Contrib drainagearea units:	Not Reported	Latitude:	46.7067929
Longitude:	-120.5384008	Sourcemap scale:	24000
Horiz Acc measure:	5	Horiz Acc measure units:	seconds
Horiz Collection method:	Interpolated from map		
Horiz coord refsys:	NAD83	Vert measure val:	1350
Vert measure units:	feet	Vertacc measure val:	10
Vert accmeasure units:	feet		
Vertcollection method:	Interpolated from topographic map		
Vert coord refsys:	NGVD29	Countrycode:	US
Aquifername:	Not Reported		
Formation type:	Not Reported		
Aquifer type:	Not Reported		
Construction date:	19420101	Welldepth:	70
Welldepth units:	ft	Wellholedepth:	Not Reported
Wellholedepth units:	Not Reported		

Ground-water levels, Number of Measurements: 0

GEOCHECK VERSION 2.1
STATE DATABASE WELL INFORMATION

Map ID:	187		
Org. Identifier:	USGS-WA	Site ID:	USGS40001228403
Formal name:	USGS Washington Water Science Center		
Monloc Identifier:	USGS-464225120321201		
Monloc name:	14N/16E-14B02		
Monloc type:	Well		
Monloc desc:	Not Reported		
Huc code:	17030001	Drainagearea value:	Not Reported
Drainagearea Units:	Not Reported	Contrib drainagearea:	Not Reported
Contrib drainagearea units:	Not Reported	Latitude:	46.7067929
Longitude:	-120.5378452	Sourcemap scale:	24000
Horiz Acc measure:	1	Horiz Acc measure units:	seconds
Horiz Collection method:	Interpolated from map		
Horiz coord refsys:	NAD83	Vert measure val:	1320
Vert measure units:	feet	Vertacc measure val:	10
Vert accmeasure units:	feet		
Vertcollection method:	Interpolated from topographic map		
Vert coord refsys:	NGVD29	Countrycode:	US
Aquifername:	Not Reported		
Formation type:	Not Reported		
Aquifer type:	Not Reported		
Construction date:	19420101	Welldepth:	70
Welldepth units:	ft	Wellholedepth:	Not Reported
Wellholedepth units:	Not Reported		

Ground-water levels, Number of Measurements: 0

Map ID:	187		
Org. Identifier:	USGS-WA	Site ID:	USGS40001228404
Formal name:	USGS Washington Water Science Center		
Monloc Identifier:	USGS-464225120321202		
Monloc name:	14N/18E-14B01		
Monloc type:	Well		
Monloc desc:	Not Reported		
Huc code:	17030001	Drainagearea value:	Not Reported
Drainagearea Units:	Not Reported	Contrib drainagearea:	Not Reported
Contrib drainagearea units:	Not Reported	Latitude:	46.7067929
Longitude:	-120.5378452	Sourcemap scale:	24000
Horiz Acc measure:	1	Horiz Acc measure units:	seconds
Horiz Collection method:	Interpolated from map		
Horiz coord refsys:	NAD83	Vert measure val:	1320
Vert measure units:	feet	Vertacc measure val:	10
Vert accmeasure units:	feet		
Vertcollection method:	Interpolated from topographic map		
Vert coord refsys:	NGVD29	Countrycode:	US
Aquifername:	Not Reported		
Formation type:	Not Reported		
Aquifer type:	Not Reported		
Construction date:	19460101	Welldepth:	140
Welldepth units:	ft	Wellholedepth:	Not Reported
Wellholedepth units:	Not Reported		

Ground-water levels, Number of Measurements: 0

GEOCHECK VERSION 2.1
STATE DATABASE WELL INFORMATION

Map ID:	215		
Org. Identifier:	USGS-WA	Site ID:	USGS40001228386
Formal name:	USGS Washington Water Science Center		
Monloc Identifier:	USGS-464224120274501		
Monloc name:	14N/19E-16D01		
Monloc type:	Well		
Monloc desc:	GWSI DATABASE AUGMENTATION SITE		
Huc code:	17030001	Drainagearea value:	Not Reported
Drainagearea Units:	Not Reported	Contrib drainagearea:	Not Reported
Contrib drainagearea units:	Not Reported	Latitude:	46.7065158
Longitude:	-120.4636764	Sourcemap scale:	Not Reported
Horiz Acc measure:	10	Horiz Acc measure units:	seconds
Horiz Collection method:	Interpolated from map		
Horiz coord refsys:	NAD83	Vert measure val:	9999.99
Vert measure units:	feet	Vertacc measure val:	999
Vert accmeasure units:	feet		
Vertcollection method:	Unknown		
Vert coord refsys:	NGVD29	Countrycode:	US
Aquifername:	Not Reported		
Formation type:	Unclassified Overburden		
Aquifer type:	Not Reported		
Construction date:	19820319	Welldepth:	132
Welldepth units:	ft	Wellholedepth:	132
Wellholedepth units:	ft		

Ground-water levels, Number of Measurements: 1

Date	Feet below Surface	Feet to Sealevel
1982-04-01	18	

Map ID:	216		
Org. Identifier:	USGS-WA	Site ID:	USGS40001228387
Formal name:	USGS Washington Water Science Center		
Monloc Identifier:	USGS-464224120284001		
Monloc name:	14N/19E-17C01		
Monloc type:	Well		
Monloc desc:	GWSI DATABASE AUGMENTATION SITE		
Huc code:	17030001	Drainagearea value:	Not Reported
Drainagearea Units:	Not Reported	Contrib drainagearea:	Not Reported
Contrib drainagearea units:	Not Reported	Latitude:	46.7065157
Longitude:	-120.4789547	Sourcemap scale:	Not Reported
Horiz Acc measure:	10	Horiz Acc measure units:	seconds
Horiz Collection method:	Interpolated from map		
Horiz coord refsys:	NAD83	Vert measure val:	9999.99
Vert measure units:	feet	Vertacc measure val:	999
Vert accmeasure units:	feet		
Vertcollection method:	Unknown		
Vert coord refsys:	NGVD29	Countrycode:	US
Aquifername:	Not Reported		
Formation type:	Not Reported		

Aquifer type:	Not Reported		
Construction date:	19820224	Welldepth:	195
Welldepth units:	ft	Wellholedepth:	195
Wellholedepth units:	ft		

Ground-water levels, Number of Measurements: 1

Date	Feet below Surface	Feet to Sealevel
1982-03-05	90	

Map ID:	210		
Org. Identifier:	USGS-WA	Site ID:	USGS40001228388
Formal name:	USGS Washington Water Science Center		
Monloc Identifier:	USGS-464224120285901		
Monloc name:	14N/19E-17D02		
Monloc type:	Well		
Monloc desc:	GWSI DATABASE AUGMENTATION SITE		
Huc code:	17030001	Drainagearea value:	Not Reported
Drainagearea Units:	Not Reported	Contrib drainagearea:	Not Reported
Contrib drainagearea units:	Not Reported	Latitude:	46.7065156
Longitude:	-120.4842327	Sourcemap scale:	Not Reported
Horiz Acc measure:	10	Horiz Acc measure units:	seconds
Horiz Collection method:	Interpolated from map		
Horiz coord refsys:	NAD83	Vert measure val:	9999.99
Vert measure units:	feet	Vertacc measure val:	999
Vert accmeasure units:	feet		
Vertcollection method:	Unknown		
Vert coord refsys:	NGVD29	Countrycode:	US
Aquifername:	Not Reported		
Formation type:	Not Reported		
Aquifer type:	Not Reported		
Construction date:	19881021	Welldepth:	147
Welldepth units:	ft	Wellholedepth:	152
Wellholedepth units:	ft		

Ground-water levels, Number of Measurements: 1

Date	Feet below Surface	Feet to Sealevel
1988-10-24	100	

Map ID:	214		
Org. Identifier:	USGS-WA	Site ID:	USGS40001228379
Formal name:	USGS Washington Water Science Center		
Monloc Identifier:	USGS-464223119561801		
Monloc name:	14N/23E-16A02		
Monloc type:	Well		
Monloc desc:	Not Reported		
Huc code:	17020016	Drainagearea value:	Not Reported
Drainagearea Units:	Not Reported	Contrib drainagearea:	Not Reported
Contrib drainagearea units:	Not Reported	Latitude:	46.7062429
Longitude:	-119.939491	Sourcemap scale:	24000

Horiz Acc measure:	5	Horiz Acc measure units:	seconds
Horiz Collection method:	Interpolated from map		
Horiz coord refsys:	NAD83	Vert measure val:	510
Vert measure units:	feet	Vertacc measure val:	10
Vert accmeasure units:	feet		
Vertcollection method:	Interpolated from topographic map		
Vert coord refsys:	NGVD29	Countrycode:	US
Aquifername:	Not Reported		
Formation type:	Columbia River Basalt Group		
Aquifer type:	Not Reported		
Construction date:	19100101	Welldepth:	55
Welldepth units:	ft	Wellholedepth:	Not Reported
Wellholedepth units:	Not Reported		

Ground-water levels, Number of Measurements: 1

Date	Feet below Surface	Feet to Sealevel
1910-01-01	23	

Map ID:	206		
Org. Identifier:	USGS-WA	Site ID:	USGS40001228380
Formal name:	USGS Washington Water Science Center		
Monloc Identifier:	USGS-464223120280201		
Monloc name:	14N/19E-17A03		
Monloc type:	Well		
Monloc desc:	GWSI DATABASE AUGMENTATION SITE		
Huc code:	17030001	Drainagearea value:	Not Reported
Drainagearea Units:	Not Reported	Contrib drainagearea:	Not Reported
Contrib drainagearea units:	Not Reported	Latitude:	46.706238
Longitude:	-120.4683988	Sourcemap scale:	Not Reported
Horiz Acc measure:	10	Horiz Acc measure units:	seconds
Horiz Collection method:	Interpolated from map		
Horiz coord refsys:	NAD83	Vert measure val:	9999.99
Vert measure units:	feet	Vertacc measure val:	999
Vert accmeasure units:	feet		
Vertcollection method:	Unknown		
Vert coord refsys:	NGVD29	Countrycode:	US
Aquifername:	Not Reported		
Formation type:	Not Reported		
Aquifer type:	Not Reported		
Construction date:	19840719	Welldepth:	343
Welldepth units:	ft	Wellholedepth:	343
Wellholedepth units:	ft		

Ground-water levels, Number of Measurements: 1

Date	Feet below Surface	Feet to Sealevel
1984-07-19		

Note: The site was flowing, but the head could not be measured without additional equipment.

Map ID:	206		
Org. Identifier:	USGS-WA	Site ID:	USGS40001228381
Formal name:	USGS Washington Water Science Center		
Monloc Identifier:	USGS-464223120280301		
Monloc name:	14N/19E-17A02		
Monloc type:	Well		
Monloc desc:	Not Reported		
Huc code:	17030001	Drainagearea value:	Not Reported
Drainagearea Units:	Not Reported	Contrib drainagearea:	Not Reported
Contrib drainagearea units:	Not Reported	Latitude:	46.7062102
Longitude:	-120.4709544	Sourcemap scale:	24000
Horiz Acc measure:	.5	Horiz Acc measure units:	seconds
Horiz Collection method:	Global positioning system (GPS), uncorrected		
Horiz coord refsys:	NAD83	Vert measure val:	1170
Vert measure units:	feet	Vertacc measure val:	10
Vert accmeasure units:	feet		
Vertcollection method:	Interpolated from topographic map		
Vert coord refsys:	NGVD29	Countrycode:	US
Aquifername:	Not Reported		
Formation type:	Not Reported		
Aquifer type:	Not Reported		
Construction date:	19831115	Welldepth:	328
Welldepth units:	ft	Wellholedepth:	328
Wellholedepth units:	ft		

Ground-water levels, Number of Measurements: 2

Date	Feet below Surface	Feet to Sealevel	Date	Feet below Surface	Feet to Sealevel
2001-03-14					
Note: The site was flowing, but the head could not be measured without additional equipment.					
1983-11-15	-5				

Map ID:	218		
Org. Identifier:	USGS-WA	Site ID:	USGS40001228335
Formal name:	USGS Washington Water Science Center		
Monloc Identifier:	USGS-464218119544001		
Monloc name:	14N/23E-14C01		
Monloc type:	Well		
Monloc desc:	Not Reported		
Huc code:	17020016	Drainagearea value:	Not Reported
Drainagearea Units:	Not Reported	Contrib drainagearea:	Not Reported
Contrib drainagearea units:	Not Reported	Latitude:	46.7048543
Longitude:	-119.9122675	Sourcemap scale:	62500
Horiz Acc measure:	10	Horiz Acc measure units:	seconds
Horiz Collection method:	Interpolated from map		
Horiz coord refsys:	NAD83	Vert measure val:	640
Vert measure units:	feet	Vertacc measure val:	10
Vert accmeasure units:	feet		
Vertcollection method:	Interpolated from topographic map		
Vert coord refsys:	NGVD29	Countrycode:	US
Aquifername:	Not Reported		
Formation type:	Pasco Gravels		

Aquifer type:	Not Reported		
Construction date:	19781028	Welldepth:	226
Welldepth units:	ft	Wellholedepth:	226
Wellholedepth units:	ft		

Ground-water levels, Number of Measurements: 1

Date	Feet below Surface	Feet to Sealevel
1978-10-28	160	

Map ID:	219		
Org. Identifier:	USGS-WA	Site ID:	USGS40001228328
Formal name:	USGS Washington Water Science Center		
Monloc Identifier:	USGS-464216119524301		
Monloc name:	14N/23E-13A01		
Monloc type:	Well		
Monloc desc:	Not Reported		
Huc code:	17020016	Drainagearea value:	Not Reported
Drainagearea Units:	Not Reported	Contrib drainagearea:	Not Reported
Contrib drainagearea units:	Not Reported	Latitude:	46.7045769
Longitude:	-119.8794882	Sourcemap scale:	24000
Horiz Acc measure:	5	Horiz Acc measure units:	seconds
Horiz Collection method:	Interpolated from map		
Horiz coord refsys:	NAD83	Vert measure val:	765
Vert measure units:	feet	Vertacc measure val:	10
Vert accmeasure units:	feet		
Vertcollection method:	Interpolated from topographic map		
Vert coord refsys:	NGVD29	Countrycode:	US
Aquifername:	Not Reported		
Formation type:	Wanapum Basalt Formation		
Aquifer type:	Not Reported		
Construction date:	19800401	Welldepth:	1340
Welldepth units:	ft	Wellholedepth:	1345
Wellholedepth units:	ft		

Ground-water levels, Number of Measurements: 8

Date	Feet below Surface	Feet to Sealevel	Date	Feet below Surface	Feet to Sealevel
1986-09-17	579				
Note: The site was being pumped.					
1986-03-20	278.29				
1985-09-24	483				
Note: The site was being pumped.					
1985-02-22	277.49		1984-02-16	289.73	
1983-09-29	468		1983-02-17	277.2	
1980-07-25	290				

Map ID: 220

GEOCHECK VERSION 2.1
STATE DATABASE WELL INFORMATION

Org. Identifier:	USGS-WA	Site ID:	USGS40001228378
Formal name:	USGS Washington Water Science Center		
Monloc Identifier:	USGS-464223119533001		
Monloc name:	14N/23E-13D01		
Monloc type:	Well		
Monloc desc:	Not Reported		
Huc code:	17020016	Drainagearea value:	Not Reported
Drainagearea Units:	Not Reported	Contrib drainagearea:	Not Reported
Contrib drainagearea units:	Not Reported	Latitude:	46.7045768
Longitude:	-119.8905999	Sourcemap scale:	24000
Horiz Acc measure:	5	Horiz Acc measure units:	seconds
Horiz Collection method:	Interpolated from map		
Horiz coord refsys:	NAD83	Vert measure val:	745
Vert measure units:	feet	Vertacc measure val:	20
Vert accmeasure units:	feet		
Vertcollection method:	Interpolated from topographic map		
Vert coord refsys:	NGVD29	Countrycode:	US
Aquifername:	Not Reported		
Formation type:	Wanapum Basalt Formation		
Aquifer type:	Not Reported		
Construction date:	19790301	Welldepth:	970
Welldepth units:	ft	Wellholedepth:	970
Wellholedepth units:	ft		

Ground-water levels, Number of Measurements: 1

Date	Feet below Surface	Feet to Sealevel
1979-03-01	270	

Map ID:	206		
Org. Identifier:	USGS-WA	Site ID:	USGS40001228316
Formal name:	USGS Washington Water Science Center		
Monloc Identifier:	USGS-464215120281501		
Monloc name:	14N/19E-17G01		
Monloc type:	Well		
Monloc desc:	Not Reported		
Huc code:	17030001	Drainagearea value:	Not Reported
Drainagearea Units:	Not Reported	Contrib drainagearea:	Not Reported
Contrib drainagearea units:	Not Reported	Latitude:	46.7040157
Longitude:	-120.47201	Sourcemap scale:	24000
Horiz Acc measure:	5	Horiz Acc measure units:	seconds
Horiz Collection method:	Interpolated from map		
Horiz coord refsys:	NAD83	Vert measure val:	1270
Vert measure units:	feet	Vertacc measure val:	10
Vert accmeasure units:	feet		
Vertcollection method:	Interpolated from topographic map		
Vert coord refsys:	NGVD29	Countrycode:	US
Aquifername:	Not Reported		
Formation type:	Not Reported		
Aquifer type:	Not Reported		
Construction date:	19650929	Welldepth:	160
Welldepth units:	ft	Wellholedepth:	160
Wellholedepth units:	ft		

Ground-water levels, Number of Measurements: 1

Date	Feet below Surface	Feet to Sealevel
1965-09-29	59	

Map ID:	224		
Org. Identifier:	USGS-WA	Site ID:	USGS40001228293
Formal name:	USGS Washington Water Science Center		
Monloc Identifier:	USGS-464214120303901		
Monloc name:	14N/18E-13H03		
Monloc type:	Well		
Monloc desc:	Not Reported		
Huc code:	17030001	Drainagearea value:	Not Reported
Drainagearea Units:	Not Reported	Contrib drainagearea:	Not Reported
Contrib drainagearea units:	Not Reported	Latitude:	46.7037376
Longitude:	-120.5120112	Sourcemap scale:	24000
Horiz Acc measure:	1	Horiz Acc measure units:	seconds
Horiz Collection method:	Interpolated from map		
Horiz coord refsys:	NAD83	Vert measure val:	1264
Vert measure units:	feet	Vertacc measure val:	10
Vert accmeasure units:	feet		
Vertcollection method:	Interpolated from topographic map		
Vert coord refsys:	NGVD29	Countrycode:	US
Aquifername:	Not Reported		
Formation type:	Not Reported		
Aquifer type:	Not Reported		
Construction date:	19100101	Welldepth:	208
Welldepth units:	ft	Wellholedepth:	Not Reported
Wellholedepth units:	Not Reported		

Ground-water levels, Number of Measurements: 1

Date	Feet below Surface	Feet to Sealevel
1910-01-01	32	

Map ID:	223		
Org. Identifier:	USGS-WA	Site ID:	USGS40001228121
Formal name:	USGS Washington Water Science Center		
Monloc Identifier:	USGS-464156120312001		
Monloc name:	14N/18E-13F03		
Monloc type:	Well		
Monloc desc:	Not Reported		
Huc code:	17030001	Drainagearea value:	Not Reported
Drainagearea Units:	Not Reported	Contrib drainagearea:	Not Reported
Contrib drainagearea units:	Not Reported	Latitude:	46.7037375
Longitude:	-120.5234004	Sourcemap scale:	24000

Horiz Acc measure:	1	Horiz Acc measure units:	seconds
Horiz Collection method:	Interpolated from map		
Horiz coord refsys:	NAD83	Vert measure val:	1290
Vert measure units:	feet	Vertacc measure val:	10
Vert accmeasure units:	feet		
Vertcollection method:	Interpolated from topographic map		
Vert coord refsys:	NGVD29	Countrycode:	US
Aquifername:	Not Reported		
Formation type:	Basalt		
Aquifer type:	Not Reported		
Construction date:	19591008	Welldepth:	200
Welldepth units:	ft	Wellholedepth:	Not Reported
Wellholedepth units:	Not Reported		

Ground-water levels, Number of Measurements: 1

Date	Feet below Surface	Feet to Sealevel
1959-10-14	120	

Map ID:	223		
Org. Identifier:	USGS-WA	Site ID:	USGS40001228296
Formal name:	USGS Washington Water Science Center		
Monloc Identifier:	USGS-464214120311901		
Monloc name:	14N/18E-13F10		
Monloc type:	Well		
Monloc desc:	GWSI DATABASE AUGMENTATION SITE		
Huc code:	17030001	Drainagearea value:	Not Reported
Drainagearea Units:	Not Reported	Contrib drainagearea:	Not Reported
Contrib drainagearea units:	Not Reported	Latitude:	46.7037375
Longitude:	-120.5231226	Sourcemap scale:	Not Reported
Horiz Acc measure:	10	Horiz Acc measure units:	seconds
Horiz Collection method:	Interpolated from map		
Horiz coord refsys:	NAD83	Vert measure val:	9999.99
Vert measure units:	feet	Vertacc measure val:	999
Vert accmeasure units:	feet		
Vertcollection method:	Unknown		
Vert coord refsys:	NGVD29	Countrycode:	US
Aquifername:	Not Reported		
Formation type:	Not Reported		
Aquifer type:	Not Reported		
Construction date:	19791123	Welldepth:	80
Welldepth units:	ft	Wellholedepth:	80
Wellholedepth units:	ft		

Ground-water levels, Number of Measurements: 1

Date	Feet below Surface	Feet to Sealevel
1979-11-25	28	

GEOCHECK VERSION 2.1
STATE DATABASE WELL INFORMATION

Map ID:	223		
Org. Identifier:	USGS-WA	Site ID:	USGS40001228295
Formal name:	USGS Washington Water Science Center		
Monloc Identifier:	USGS-464214120311801		
Monloc name:	14N/18E-13F09		
Monloc type:	Well		
Monloc desc:	GWSI DATABASE AUGMENTATION SITE		
Huc code:	17030001	Drainagearea value:	Not Reported
Drainagearea Units:	Not Reported	Contrib drainagearea:	Not Reported
Contrib drainagearea units:	Not Reported	Latitude:	46.7037375
Longitude:	-120.5228448	Sourcemap scale:	Not Reported
Horiz Acc measure:	10	Horiz Acc measure units:	seconds
Horiz Collection method:	Interpolated from map		
Horiz coord refsys:	NAD83	Vert measure val:	9999.99
Vert measure units:	feet	Vertacc measure val:	999
Vert accmeasure units:	feet		
Vertcollection method:	Unknown		
Vert coord refsys:	NGVD29	Countrycode:	US
Aquifername:	Not Reported		
Formation type:	Not Reported		
Aquifer type:	Not Reported		
Construction date:	19791121	Welldepth:	100
Welldepth units:	ft	Wellholedepth:	100
Wellholedepth units:	ft		

Ground-water levels, Number of Measurements: 1

Date	Feet below Surface	Feet to Sealevel
1979-11-22	36	

Map ID:	223		
Org. Identifier:	USGS-WA	Site ID:	USGS40001228294
Formal name:	USGS Washington Water Science Center		
Monloc Identifier:	USGS-464214120311701		
Monloc name:	14N/18E-13F08		
Monloc type:	Well		
Monloc desc:	GWSI DATABASE AUGMENTATION SITE		
Huc code:	17030001	Drainagearea value:	Not Reported
Drainagearea Units:	Not Reported	Contrib drainagearea:	Not Reported
Contrib drainagearea units:	Not Reported	Latitude:	46.7037375
Longitude:	-120.522567	Sourcemap scale:	Not Reported
Horiz Acc measure:	10	Horiz Acc measure units:	seconds
Horiz Collection method:	Interpolated from map		
Horiz coord refsys:	NAD83	Vert measure val:	9999.99
Vert measure units:	feet	Vertacc measure val:	999
Vert accmeasure units:	feet		
Vertcollection method:	Unknown		
Vert coord refsys:	NGVD29	Countrycode:	US
Aquifername:	Not Reported		
Formation type:	Not Reported		

Aquifer type:	Not Reported		
Construction date:	19791119	Welldepth:	80
Welldepth units:	ft	Wellholedepth:	80
Wellholedepth units:	ft		

Ground-water levels, Number of Measurements: 1

Date	Feet below Surface	Feet to Sealevel
1979-11-21	30	

Map ID:	213		
Org. Identifier:	USGS-WA	Site ID:	USGS40001228298
Formal name:	USGS Washington Water Science Center		
Monloc Identifier:	USGS-464214120321601		
Monloc name:	14N/18E-14G04		
Monloc type:	Well		
Monloc desc:	GWSI DATABASE AUGMENTATION SITE		
Huc code:	17030001	Drainagearea value:	Not Reported
Drainagearea Units:	Not Reported	Contrib drainagearea:	Not Reported
Contrib drainagearea units:	Not Reported	Latitude:	46.7037374
Longitude:	-120.5389563	Sourcemap scale:	Not Reported
Horiz Acc measure:	10	Horiz Acc measure units:	seconds
Horiz Collection method:	Interpolated from map		
Horiz coord refsys:	NAD83	Vert measure val:	9999.99
Vert measure units:	feet	Vertacc measure val:	999
Vert accmeasure units:	feet		
Vertcollection method:	Unknown		
Vert coord refsys:	NGVD29	Countrycode:	US
Aquifername:	Not Reported		
Formation type:	Not Reported		
Aquifer type:	Not Reported		
Construction date:	19860327	Welldepth:	240
Welldepth units:	ft	Wellholedepth:	240
Wellholedepth units:	ft		

Ground-water levels, Number of Measurements: 1

Date	Feet below Surface	Feet to Sealevel
1986-03-27	120	

Map ID:	213		
Org. Identifier:	USGS-WA	Site ID:	USGS40001228297
Formal name:	USGS Washington Water Science Center		
Monloc Identifier:	USGS-464214120321501		
Monloc name:	14N/18E-14G03		
Monloc type:	Well		
Monloc desc:	GWSI DATABASE AUGMENTATION SITE		
Huc code:	17030001	Drainagearea value:	Not Reported
Drainagearea Units:	Not Reported	Contrib drainagearea:	Not Reported
Contrib drainagearea units:	Not Reported	Latitude:	46.7037374
Longitude:	-120.5386786	Sourcemap scale:	Not Reported

Horiz Acc measure:	10	Horiz Acc measure units:	seconds
Horiz Collection method:	Interpolated from map		
Horiz coord refsys:	NAD83	Vert measure val:	9999.99
Vert measure units:	feet	Vertacc measure val:	999
Vert accmeasure units:	feet		
Vertcollection method:	Unknown		
Vert coord refsys:	NGVD29	Countrycode:	US
Aquifername:	Not Reported		
Formation type:	Not Reported		
Aquifer type:	Not Reported		
Construction date:	19840305	Welldepth:	310
Welldepth units:	ft	Wellholedepth:	310
Wellholedepth units:	ft		

Ground-water levels, Number of Measurements: 1

Date	Feet below Surface	Feet to Sealevel
1984-03-08	150	

Map ID:	213		
Org. Identifier:	USGS-WA	Site ID:	USGS40001228299
Formal name:	USGS Washington Water Science Center		
Monloc Identifier:	USGS-464214120323401		
Monloc name:	14N/18E-14F03		
Monloc type:	Well		
Monloc desc:	GWSI DATABASE AUGMENTATION SITE		
Huc code:	17030001	Drainagearea value:	Not Reported
Drainagearea Units:	Not Reported	Contrib drainagearea:	Not Reported
Contrib drainagearea units:	Not Reported	Latitude:	46.7037373
Longitude:	-120.5439565	Sourcemap scale:	Not Reported
Horiz Acc measure:	10	Horiz Acc measure units:	seconds
Horiz Collection method:	Interpolated from map		
Horiz coord refsys:	NAD83	Vert measure val:	9999.99
Vert measure units:	feet	Vertacc measure val:	999
Vert accmeasure units:	feet		
Vertcollection method:	Unknown		
Vert coord refsys:	NGVD29	Countrycode:	US
Aquifername:	Not Reported		
Formation type:	Not Reported		
Aquifer type:	Not Reported		
Construction date:	19810512	Welldepth:	523
Welldepth units:	ft	Wellholedepth:	523
Wellholedepth units:	ft		

Ground-water levels, Number of Measurements: 1

Date	Feet below Surface	Feet to Sealevel
1981-05-21	286	

GEOCHECK VERSION 2.1
STATE DATABASE WELL INFORMATION

Map ID:	224		
Org. Identifier:	USGS-WA	Site ID:	USGS40001228273
Formal name:	USGS Washington Water Science Center		
Monloc Identifier:	USGS-464213120304001		
Monloc name:	14N/18E-13H07		
Monloc type:	Well		
Monloc desc:	GWSI DATABASE AUGMENTATION SITE		
Huc code:	17030001	Drainagearea value:	Not Reported
Drainagearea Units:	Not Reported	Contrib drainagearea:	Not Reported
Contrib drainagearea units:	Not Reported	Latitude:	46.7034599
Longitude:	-120.512289	Sourcemap scale:	Not Reported
Horiz Acc measure:	10	Horiz Acc measure units:	seconds
Horiz Collection method:	Interpolated from map		
Horiz coord refsys:	NAD83	Vert measure val:	9999.99
Vert measure units:	feet	Vertacc measure val:	999
Vert accmeasure units:	feet		
Vertcollection method:	Unknown		
Vert coord refsys:	NGVD29	Countrycode:	US
Aquifername:	Not Reported		
Formation type:	Not Reported		
Aquifer type:	Not Reported		
Construction date:	19850613	Welldepth:	71
Welldepth units:	ft	Wellholedepth:	71
Wellholedepth units:	ft		

Ground-water levels, Number of Measurements: 1

Date	Feet below Surface	Feet to Sealevel
1985-06-13	43	

Map ID:	224		
Org. Identifier:	USGS-WA	Site ID:	USGS40001228272
Formal name:	USGS Washington Water Science Center		
Monloc Identifier:	USGS-464213120303901		
Monloc name:	14N/18E-13H06		
Monloc type:	Well		
Monloc desc:	GWSI DATABASE AUGMENTATION SITE		
Huc code:	17030001	Drainagearea value:	Not Reported
Drainagearea Units:	Not Reported	Contrib drainagearea:	Not Reported
Contrib drainagearea units:	Not Reported	Latitude:	46.7034599
Longitude:	-120.5120112	Sourcemap scale:	Not Reported
Horiz Acc measure:	10	Horiz Acc measure units:	seconds
Horiz Collection method:	Interpolated from map		
Horiz coord refsys:	NAD83	Vert measure val:	9999.99
Vert measure units:	feet	Vertacc measure val:	999
Vert accmeasure units:	feet		
Vertcollection method:	Unknown		
Vert coord refsys:	NGVD29	Countrycode:	US
Aquifername:	Not Reported		
Formation type:	Not Reported		

Aquifer type:	Not Reported		
Construction date:	19830708	Welldepth:	150
Welldepth units:	ft	Wellholedepth:	150
Wellholedepth units:	ft		

Ground-water levels, Number of Measurements: 1

Date	Feet below Surface	Feet to Sealevel
1983-07-11	35	

Map ID:	224		
Org. Identifier:	USGS-WA	Site ID:	USGS40001228271
Formal name:	USGS Washington Water Science Center		
Monloc Identifier:	USGS-464213120303801		
Monloc name:	14N/18E-13H05		
Monloc type:	Well		
Monloc desc:	GWSI DATABASE AUGMENTATION SITE		
Huc code:	17030001	Drainagearea value:	Not Reported
Drainagearea Units:	Not Reported	Contrib drainagearea:	Not Reported
Contrib drainagearea units:	Not Reported	Latitude:	46.7034599
Longitude:	-120.5117335	Sourcemap scale:	Not Reported
Horiz Acc measure:	10	Horiz Acc measure units:	seconds
Horiz Collection method:	Interpolated from map		
Horiz coord refsys:	NAD83	Vert measure val:	9999.99
Vert measure units:	feet	Vertacc measure val:	999
Vert accmeasure units:	feet		
Vertcollection method:	Unknown		
Vert coord refsys:	NGVD29	Countrycode:	US
Aquifername:	Not Reported		
Formation type:	Not Reported		
Aquifer type:	Not Reported		
Construction date:	19830422	Welldepth:	186
Welldepth units:	ft	Wellholedepth:	186
Wellholedepth units:	ft		

Ground-water levels, Number of Measurements: 1

Date	Feet below Surface	Feet to Sealevel
1983-04-25	38	

Map ID:	223		
Org. Identifier:	USGS-WA	Site ID:	USGS40001228278
Formal name:	USGS Washington Water Science Center		
Monloc Identifier:	USGS-464213120311801		
Monloc name:	14N/18E-13F06		
Monloc type:	Well		
Monloc desc:	GWSI DATABASE AUGMENTATION SITE		
Huc code:	17030001	Drainagearea value:	Not Reported
Drainagearea Units:	Not Reported	Contrib drainagearea:	Not Reported
Contrib drainagearea units:	Not Reported	Latitude:	46.7034598
Longitude:	-120.5228448	Sourcemap scale:	Not Reported

Horiz Acc measure:	10	Horiz Acc measure units:	seconds
Horiz Collection method:	Interpolated from map		
Horiz coord refsys:	NAD83	Vert measure val:	9999.99
Vert measure units:	feet	Vertacc measure val:	999
Vert accmeasure units:	feet		
Vertcollection method:	Unknown		
Vert coord refsys:	NGVD29	Countrycode:	US
Aquifername:	Not Reported		
Formation type:	Not Reported		
Aquifer type:	Not Reported		
Construction date:	19780727	Welldepth:	41
Welldepth units:	ft	Wellholedepth:	41
Wellholedepth units:	ft		

Ground-water levels, Number of Measurements: 1

Date	Feet below Surface	Feet to Sealevel
1978-07-27	10	

Map ID:	223		
Org. Identifier:	USGS-WA	Site ID:	USGS40001228277
Formal name:	USGS Washington Water Science Center		
Monloc Identifier:	USGS-464213120311701		
Monloc name:	14N/18E-13F07		
Monloc type:	Well		
Monloc desc:	GWSI DATABASE AUGMENTATION SITE		
Huc code:	17030001	Drainagearea value:	Not Reported
Drainagearea Units:	Not Reported	Contrib drainagearea:	Not Reported
Contrib drainagearea units:	Not Reported	Latitude:	46.7034598
Longitude:	-120.522567	Sourcemap scale:	Not Reported
Horiz Acc measure:	10	Horiz Acc measure units:	seconds
Horiz Collection method:	Interpolated from map		
Horiz coord refsys:	NAD83	Vert measure val:	9999.99
Vert measure units:	feet	Vertacc measure val:	999
Vert accmeasure units:	feet		
Vertcollection method:	Unknown		
Vert coord refsys:	NGVD29	Countrycode:	US
Aquifername:	Not Reported		
Formation type:	Unclassified Overburden		
Aquifer type:	Not Reported		
Construction date:	19781113	Welldepth:	232
Welldepth units:	ft	Wellholedepth:	232
Wellholedepth units:	ft		

Ground-water levels, Number of Measurements: 1

Date	Feet below Surface	Feet to Sealevel
1978-11-16	120	

GEOCHECK VERSION 2.1
STATE DATABASE WELL INFORMATION

Map ID:	223		
Org. Identifier:	USGS-WA	Site ID:	USGS40001228276
Formal name:	USGS Washington Water Science Center		
Monloc Identifier:	USGS-464213120310001		
Monloc name:	14N/18E-13G06		
Monloc type:	Well		
Monloc desc:	GWSI DATABASE AUGMENTATION SITE		
Huc code:	17030001	Drainagearea value:	Not Reported
Drainagearea Units:	Not Reported	Contrib drainagearea:	Not Reported
Contrib drainagearea units:	Not Reported	Latitude:	46.7034598
Longitude:	-120.5178447	Sourcemap scale:	Not Reported
Horiz Acc measure:	10	Horiz Acc measure units:	seconds
Horiz Collection method:	Interpolated from map		
Horiz coord refsys:	NAD83	Vert measure val:	9999.99
Vert measure units:	feet	Vertacc measure val:	999
Vert accmeasure units:	feet		
Vertcollection method:	Unknown		
Vert coord refsys:	NGVD29	Countrycode:	US
Aquifername:	Not Reported		
Formation type:	Not Reported		
Aquifer type:	Not Reported		
Construction date:	19891030	Welldepth:	172
Welldepth units:	ft	Wellholedepth:	172
Wellholedepth units:	ft		

Ground-water levels, Number of Measurements: 1

Date	Feet below Surface	Feet to Sealevel
1989-10-31	40	

Map ID:	223		
Org. Identifier:	USGS-WA	Site ID:	USGS40001228275
Formal name:	USGS Washington Water Science Center		
Monloc Identifier:	USGS-464213120305901		
Monloc name:	14N/18E-13G05		
Monloc type:	Well		
Monloc desc:	GWSI DATABASE AUGMENTATION SITE		
Huc code:	17030001	Drainagearea value:	Not Reported
Drainagearea Units:	Not Reported	Contrib drainagearea:	Not Reported
Contrib drainagearea units:	Not Reported	Latitude:	46.7034598
Longitude:	-120.5175669	Sourcemap scale:	Not Reported
Horiz Acc measure:	10	Horiz Acc measure units:	seconds
Horiz Collection method:	Interpolated from map		
Horiz coord refsys:	NAD83	Vert measure val:	9999.99
Vert measure units:	feet	Vertacc measure val:	999
Vert accmeasure units:	feet		
Vertcollection method:	Unknown		
Vert coord refsys:	NGVD29	Countrycode:	US
Aquifername:	Not Reported		
Formation type:	Not Reported		

Aquifer type:	Not Reported		
Construction date:	19890519	Welldepth:	212
Welldepth units:	ft	Wellholedepth:	212
Wellholedepth units:	ft		

Ground-water levels, Number of Measurements: 1

Date	Feet below Surface	Feet to Sealevel
1989-05-22	75	

Map ID:	223		
Org. Identifier:	USGS-WA	Site ID:	USGS40001228274
Formal name:	USGS Washington Water Science Center		
Monloc Identifier:	USGS-464213120305801		
Monloc name:	14N/18E-13G04		
Monloc type:	Well		
Monloc desc:	GWSI DATABASE AUGMENTATION SITE		
Huc code:	17030001	Drainagearea value:	Not Reported
Drainagearea Units:	Not Reported	Contrib drainagearea:	Not Reported
Contrib drainagearea units:	Not Reported	Latitude:	46.7034598
Longitude:	-120.5172891	Sourcemap scale:	Not Reported
Horiz Acc measure:	10	Horiz Acc measure units:	seconds
Horiz Collection method:	Interpolated from map		
Horiz coord refsys:	NAD83	Vert measure val:	9999.99
Vert measure units:	feet	Vertacc measure val:	999
Vert accmeasure units:	feet		
Vertcollection method:	Unknown		
Vert coord refsys:	NGVD29	Countrycode:	US
Aquifername:	Not Reported		
Formation type:	Not Reported		
Aquifer type:	Not Reported		
Construction date:	19850417	Welldepth:	138
Welldepth units:	ft	Wellholedepth:	138
Wellholedepth units:	ft		

Ground-water levels, Number of Measurements: 1

Date	Feet below Surface	Feet to Sealevel
1985-04-26	25	

Map ID:	223		
Org. Identifier:	USGS-WA	Site ID:	USGS40001228281
Formal name:	USGS Washington Water Science Center		
Monloc Identifier:	USGS-464213120313701		
Monloc name:	14N/18E-13E04		
Monloc type:	Well		
Monloc desc:	GWSI DATABASE AUGMENTATION SITE		
Huc code:	17030001	Drainagearea value:	Not Reported
Drainagearea Units:	Not Reported	Contrib drainagearea:	Not Reported
Contrib drainagearea units:	Not Reported	Latitude:	46.7034597
Longitude:	-120.5281227	Sourcemap scale:	Not Reported

Horiz Acc measure:	10	Horiz Acc measure units:	seconds
Horiz Collection method:	Interpolated from map		
Horiz coord refsys:	NAD83	Vert measure val:	9999.99
Vert measure units:	feet	Vertacc measure val:	999
Vert accmeasure units:	feet		
Vertcollection method:	Unknown		
Vert coord refsys:	NGVD29	Countrycode:	US
Aquifername:	Not Reported		
Formation type:	Not Reported		
Aquifer type:	Not Reported		
Construction date:	19790603	Welldepth:	60
Welldepth units:	ft	Wellholedepth:	60
Wellholedepth units:	ft		

Ground-water levels, Number of Measurements: 1

Date	Feet below Surface	Feet to Sealevel
1979-06-03	20	

Map ID:	223		
Org. Identifier:	USGS-WA	Site ID:	USGS40001228280
Formal name:	USGS Washington Water Science Center		
Monloc Identifier:	USGS-464213120313601		
Monloc name:	14N/18E-13E05		
Monloc type:	Well		
Monloc desc:	GWSI DATABASE AUGMENTATION SITE		
Huc code:	17030001	Drainagearea value:	Not Reported
Drainagearea Units:	Not Reported	Contrib drainagearea:	Not Reported
Contrib drainagearea units:	Not Reported	Latitude:	46.7034597
Longitude:	-120.527845	Sourcemap scale:	Not Reported
Horiz Acc measure:	10	Horiz Acc measure units:	seconds
Horiz Collection method:	Interpolated from map		
Horiz coord refsys:	NAD83	Vert measure val:	9999.99
Vert measure units:	feet	Vertacc measure val:	999
Vert accmeasure units:	feet		
Vertcollection method:	Unknown		
Vert coord refsys:	NGVD29	Countrycode:	US
Aquifername:	Not Reported		
Formation type:	Not Reported		
Aquifer type:	Not Reported		
Construction date:	19880525	Welldepth:	192
Welldepth units:	ft	Wellholedepth:	192
Wellholedepth units:	ft		

Ground-water levels, Number of Measurements: 1

Date	Feet below Surface	Feet to Sealevel
1988-05-25	48	

GEOCHECK VERSION 2.1
STATE DATABASE WELL INFORMATION

Map ID:	223		
Org. Identifier:	USGS-WA	Site ID:	USGS40001228279
Formal name:	USGS Washington Water Science Center		
Monloc Identifier:	USGS-464213120311901		
Monloc name:	14N/18E-13F11		
Monloc type:	Well		
Monloc desc:	GWSI DATABASE AUGMENTATION SITE		
Huc code:	17030001	Drainagearea value:	Not Reported
Drainagearea Units:	Not Reported	Contrib drainagearea:	Not Reported
Contrib drainagearea units:	Not Reported	Latitude:	46.7034597
Longitude:	-120.5231226	Sourcemap scale:	Not Reported
Horiz Acc measure:	10	Horiz Acc measure units:	seconds
Horiz Collection method:	Interpolated from map		
Horiz coord refsys:	NAD83	Vert measure val:	9999.99
Vert measure units:	feet	Vertacc measure val:	999
Vert accmeasure units:	feet		
Vertcollection method:	Unknown		
Vert coord refsys:	NGVD29	Countrycode:	US
Aquifername:	Not Reported		
Formation type:	Not Reported		
Aquifer type:	Not Reported		
Construction date:	19820521	Welldepth:	170
Welldepth units:	ft	Wellholedepth:	170
Wellholedepth units:	ft		

Ground-water levels, Number of Measurements: 1

Date	Feet below Surface	Feet to Sealevel
1982-05-24	34	

Map ID:	213		
Org. Identifier:	USGS-WA	Site ID:	USGS40001228284
Formal name:	USGS Washington Water Science Center		
Monloc Identifier:	USGS-464213120321601		
Monloc name:	14N/18E-14G01		
Monloc type:	Well		
Monloc desc:	GWSI DATABASE AUGMENTATION SITE		
Huc code:	17030001	Drainagearea value:	Not Reported
Drainagearea Units:	Not Reported	Contrib drainagearea:	Not Reported
Contrib drainagearea units:	Not Reported	Latitude:	46.7034596
Longitude:	-120.5389563	Sourcemap scale:	Not Reported
Horiz Acc measure:	10	Horiz Acc measure units:	seconds
Horiz Collection method:	Interpolated from map		
Horiz coord refsys:	NAD83	Vert measure val:	9999.99
Vert measure units:	feet	Vertacc measure val:	999
Vert accmeasure units:	feet		
Vertcollection method:	Unknown		
Vert coord refsys:	NGVD29	Countrycode:	US
Aquifername:	Not Reported		
Formation type:	Not Reported		

Aquifer type:	Not Reported		
Construction date:	19800709	Welldepth:	318
Welldepth units:	ft	Wellholedepth:	318
Wellholedepth units:	ft		

Ground-water levels, Number of Measurements: 1

Date	Feet below Surface	Feet to Sealevel
1980-07-11	167	

Map ID:	213		
Org. Identifier:	USGS-WA	Site ID:	USGS40001228283
Formal name:	USGS Washington Water Science Center		
Monloc Identifier:	USGS-464213120321501		
Monloc name:	14N/18E-14G02		
Monloc type:	Well		
Monloc desc:	GWSI DATABASE AUGMENTATION SITE		
Huc code:	17030001	Drainagearea value:	Not Reported
Drainagearea Units:	Not Reported	Contrib drainagearea:	Not Reported
Contrib drainagearea units:	Not Reported	Latitude:	46.7034596
Longitude:	-120.5386785	Sourcemap scale:	Not Reported
Horiz Acc measure:	10	Horiz Acc measure units:	seconds
Horiz Collection method:	Interpolated from map		
Horiz coord refsys:	NAD83	Vert measure val:	9999.99
Vert measure units:	feet	Vertacc measure val:	999
Vert accmeasure units:	feet		
Vertcollection method:	Unknown		
Vert coord refsys:	NGVD29	Countrycode:	US
Aquifername:	Not Reported		
Formation type:	Not Reported		
Aquifer type:	Not Reported		
Construction date:	19820428	Welldepth:	325
Welldepth units:	ft	Wellholedepth:	325
Wellholedepth units:	ft		

Ground-water levels, Number of Measurements: 1

Date	Feet below Surface	Feet to Sealevel
1982-04-30	185	

Map ID:	213		
Org. Identifier:	USGS-WA	Site ID:	USGS40001228282
Formal name:	USGS Washington Water Science Center		
Monloc Identifier:	USGS-464213120315601		
Monloc name:	14N/18E-14H03		
Monloc type:	Well		
Monloc desc:	GWSI DATABASE AUGMENTATION SITE		
Huc code:	17030001	Drainagearea value:	Not Reported
Drainagearea Units:	Not Reported	Contrib drainagearea:	Not Reported
Contrib drainagearea units:	Not Reported	Latitude:	46.7034596
Longitude:	-120.5334006	Sourcemap scale:	Not Reported

Horiz Acc measure:	10	Horiz Acc measure units:	seconds
Horiz Collection method:	Interpolated from map		
Horiz coord refsys:	NAD83	Vert measure val:	9999.99
Vert measure units:	feet	Vertacc measure val:	999
Vert accmeasure units:	feet		
Vertcollection method:	Unknown		
Vert coord refsys:	NGVD29	Countrycode:	US
Aquifername:	Not Reported		
Formation type:	Not Reported		
Aquifer type:	Not Reported		
Construction date:	19910422	Welldepth:	Not Reported
Welldepth units:	Not Reported	Wellholedepth:	285
Wellholedepth units:	ft		

Ground-water levels, Number of Measurements: 0

Map ID:	225		
Org. Identifier:	USGS-WA	Site ID:	USGS40001228287
Formal name:	USGS Washington Water Science Center		
Monloc Identifier:	USGS-464213120325401		
Monloc name:	14N/18E-14E01		
Monloc type:	Well		
Monloc desc:	GWSI DATABASE AUGMENTATION SITE		
Huc code:	17030001	Drainagearea value:	Not Reported
Drainagearea Units:	Not Reported	Contrib drainagearea:	Not Reported
Contrib drainagearea units:	Not Reported	Latitude:	46.7034595
Longitude:	-120.5495121	Sourcemap scale:	Not Reported
Horiz Acc measure:	10	Horiz Acc measure units:	seconds
Horiz Collection method:	Interpolated from map		
Horiz coord refsys:	NAD83	Vert measure val:	9999.99
Vert measure units:	feet	Vertacc measure val:	999
Vert accmeasure units:	feet		
Vertcollection method:	Unknown		
Vert coord refsys:	NGVD29	Countrycode:	US
Aquifername:	Not Reported		
Formation type:	Not Reported		
Aquifer type:	Not Reported		
Construction date:	19850711	Welldepth:	215
Welldepth units:	ft	Wellholedepth:	215
Wellholedepth units:	ft		

Ground-water levels, Number of Measurements: 1

Date	Feet below Surface	Feet to Sealevel
1985-07-12	100	

Map ID: 213

GEOCHECK VERSION 2.1
STATE DATABASE WELL INFORMATION

Org. Identifier:	USGS-WA	Site ID:	USGS40001228286
Formal name:	USGS Washington Water Science Center		
Monloc Identifier:	USGS-464213120323501		
Monloc name:	14N/18E-14F01		
Monloc type:	Well		
Monloc desc:	GWSI DATABASE AUGMENTATION SITE		
Huc code:	17030001	Drainagearea value:	Not Reported
Drainagearea Units:	Not Reported	Contrib drainagearea:	Not Reported
Contrib drainagearea units:	Not Reported	Latitude:	46.7034595
Longitude:	-120.5442342	Sourcemap scale:	Not Reported
Horiz Acc measure:	10	Horiz Acc measure units:	seconds
Horiz Collection method:	Interpolated from map		
Horiz coord refsys:	NAD83	Vert measure val:	9999.99
Vert measure units:	feet	Vertacc measure val:	999
Vert accmeasure units:	feet		
Vertcollection method:	Unknown		
Vert coord refsys:	NGVD29	Countrycode:	US
Aquifername:	Not Reported		
Formation type:	Columbia River Basalt Group		
Aquifer type:	Not Reported		
Construction date:	19771209	Welldepth:	427
Welldepth units:	ft	Wellholedepth:	427
Wellholedepth units:	ft		

Ground-water levels, Number of Measurements: 1

Date	Feet below Surface	Feet to Sealevel
1977-12-20	350	

Map ID:	213		
Org. Identifier:	USGS-WA	Site ID:	USGS40001228285
Formal name:	USGS Washington Water Science Center		
Monloc Identifier:	USGS-464213120323401		
Monloc name:	14N/18E-14F02		
Monloc type:	Well		
Monloc desc:	GWSI DATABASE AUGMENTATION SITE		
Huc code:	17030001	Drainagearea value:	Not Reported
Drainagearea Units:	Not Reported	Contrib drainagearea:	Not Reported
Contrib drainagearea units:	Not Reported	Latitude:	46.7034595
Longitude:	-120.5439565	Sourcemap scale:	Not Reported
Horiz Acc measure:	10	Horiz Acc measure units:	seconds
Horiz Collection method:	Interpolated from map		
Horiz coord refsys:	NAD83	Vert measure val:	9999.99
Vert measure units:	feet	Vertacc measure val:	999
Vert accmeasure units:	feet		
Vertcollection method:	Unknown		
Vert coord refsys:	NGVD29	Countrycode:	US
Aquifername:	Not Reported		
Formation type:	Not Reported		
Aquifer type:	Not Reported		
Construction date:	19790312	Welldepth:	293
Welldepth units:	ft	Wellholedepth:	293
Wellholedepth units:	ft		

Ground-water levels, Number of Measurements: 1

Date	Feet below Surface	Feet to Sealevel
1979-03-15	234	

Map ID:	224		
Org. Identifier:	USGS-WA	Site ID:	USGS40001228262
Formal name:	USGS Washington Water Science Center		
Monloc Identifier:	USGS-464212120303902		
Monloc name:	14N/18E-13H04R1		
Monloc type:	Well		
Monloc desc:	GWSI DATABASE AUGMENTATION SITE		
Huc code:	17030001	Drainagearea value:	Not Reported
Drainagearea Units:	Not Reported	Contrib drainagearea:	Not Reported
Contrib drainagearea units:	Not Reported	Latitude:	46.7031821
Longitude:	-120.5120112	Sourcemap scale:	Not Reported
Horiz Acc measure:	10	Horiz Acc measure units:	seconds
Horiz Collection method:	Interpolated from map		
Horiz coord refsys:	NAD83	Vert measure val:	9999.99
Vert measure units:	feet	Vertacc measure val:	999
Vert accmeasure units:	feet		
Vertcollection method:	Unknown		
Vert coord refsys:	NGVD29	Countrycode:	US
Aquifername:	Not Reported		
Formation type:	Not Reported		
Aquifer type:	Not Reported		
Construction date:	19810506	Welldepth:	217
Welldepth units:	ft	Wellholedepth:	217
Wellholedepth units:	ft		

Ground-water levels, Number of Measurements: 1

Date	Feet below Surface	Feet to Sealevel
1981-05-11	56	

Map ID:	224		
Org. Identifier:	USGS-WA	Site ID:	USGS40001228261
Formal name:	USGS Washington Water Science Center		
Monloc Identifier:	USGS-464212120303801		
Monloc name:	14N/18E-13H02		
Monloc type:	Well		
Monloc desc:	Not Reported		
Huc code:	17030001	Drainagearea value:	Not Reported
Drainagearea Units:	Not Reported	Contrib drainagearea:	Not Reported
Contrib drainagearea units:	Not Reported	Latitude:	46.7031821
Longitude:	-120.5117335	Sourcemap scale:	24000

Horiz Acc measure:	1	Horiz Acc measure units:	seconds
Horiz Collection method:	Interpolated from map		
Horiz coord refsys:	NAD83	Vert measure val:	1250
Vert measure units:	feet	Vertacc measure val:	10
Vert accmeasure units:	feet		
Vertcollection method:	Interpolated from topographic map		
Vert coord refsys:	NGVD29	Countrycode:	US
Aquifername:	Not Reported		
Formation type:	Not Reported		
Aquifer type:	Not Reported		
Construction date:	19010101	Welldepth:	100
Welldepth units:	ft	Wellholedepth:	Not Reported
Wellholedepth units:	Not Reported		

Ground-water levels, Number of Measurements: 1

Date	Feet below Surface	Feet to Sealevel
1948-11-16	30	

Map ID:	226		
Org. Identifier:	USGS-WA	Site ID:	USGS40001228260
Formal name:	USGS Washington Water Science Center		
Monloc Identifier:	USGS-464212120302001		
Monloc name:	14N/19E-18E01		
Monloc type:	Well		
Monloc desc:	GWSI DATABASE AUGMENTATION SITE		
Huc code:	17030001	Drainagearea value:	Not Reported
Drainagearea Units:	Not Reported	Contrib drainagearea:	Not Reported
Contrib drainagearea units:	Not Reported	Latitude:	46.7031821
Longitude:	-120.5067333	Sourcemap scale:	Not Reported
Horiz Acc measure:	10	Horiz Acc measure units:	seconds
Horiz Collection method:	Interpolated from map		
Horiz coord refsys:	NAD83	Vert measure val:	9999.99
Vert measure units:	feet	Vertacc measure val:	999
Vert accmeasure units:	feet		
Vertcollection method:	Unknown		
Vert coord refsys:	NGVD29	Countrycode:	US
Aquifername:	Not Reported		
Formation type:	Columbia River Basalt Group		
Aquifer type:	Not Reported		
Construction date:	19820803	Welldepth:	73
Welldepth units:	ft	Wellholedepth:	73
Wellholedepth units:	ft		

Ground-water levels, Number of Measurements: 1

Date	Feet below Surface	Feet to Sealevel
1982-08-03	43	

GEOCHECK VERSION 2.1
STATE DATABASE WELL INFORMATION

Map ID:	223		
Org. Identifier:	USGS-WA	Site ID:	USGS40001228266
Formal name:	USGS Washington Water Science Center		
Monloc Identifier:	USGS-464212120311901		
Monloc name:	14N/18E-13F12		
Monloc type:	Well		
Monloc desc:	GWSI DATABASE AUGMENTATION SITE		
Huc code:	17030001	Drainagearea value:	Not Reported
Drainagearea Units:	Not Reported	Contrib drainagearea:	Not Reported
Contrib drainagearea units:	Not Reported	Latitude:	46.703182
Longitude:	-120.5231226	Sourcemap scale:	Not Reported
Horiz Acc measure:	10	Horiz Acc measure units:	seconds
Horiz Collection method:	Interpolated from map		
Horiz coord refsys:	NAD83	Vert measure val:	9999.99
Vert measure units:	feet	Vertacc measure val:	999
Vert accmeasure units:	feet		
Vertcollection method:	Unknown		
Vert coord refsys:	NGVD29	Countrycode:	US
Aquifername:	Not Reported		
Formation type:	Not Reported		
Aquifer type:	Not Reported		
Construction date:	19871117	Welldepth:	167
Welldepth units:	ft	Wellholedepth:	167
Wellholedepth units:	ft		

Ground-water levels, Number of Measurements: 1

Date	Feet below Surface	Feet to Sealevel
1987-11-19	38	

Map ID:	223		
Org. Identifier:	USGS-WA	Site ID:	USGS40001228265
Formal name:	USGS Washington Water Science Center		
Monloc Identifier:	USGS-464212120310601		
Monloc name:	14N/18E-13E03		
Monloc type:	Well		
Monloc desc:	Not Reported		
Huc code:	17030001	Drainagearea value:	Not Reported
Drainagearea Units:	Not Reported	Contrib drainagearea:	Not Reported
Contrib drainagearea units:	Not Reported	Latitude:	46.703182
Longitude:	-120.5195114	Sourcemap scale:	24000
Horiz Acc measure:	1	Horiz Acc measure units:	seconds
Horiz Collection method:	Interpolated from map		
Horiz coord refsys:	NAD83	Vert measure val:	1330
Vert measure units:	feet	Vertacc measure val:	10
Vert accmeasure units:	feet		
Vertcollection method:	Interpolated from topographic map		
Vert coord refsys:	NGVD29	Countrycode:	US
Aquifername:	Not Reported		
Formation type:	Not Reported		

Aquifer type: Not Reported
Construction date: 19460101 Welldepth: 72
Welldepth units: ft Wellholedepth: Not Reported
Wellholedepth units: Not Reported

Ground-water levels, Number of Measurements: 1

Date	Feet below Surface	Feet to Sealevel
1946-01-01	36	

Map ID: 223
Org. Identifier: USGS-WA Site ID: USGS40001228264
Formal name: USGS Washington Water Science Center
Monloc Identifier: USGS-464212120305901
Monloc name: 14N/18E-13G02
Monloc type: Well
Monloc desc: GWSI DATABASE AUGMENTATION SITE
Huc code: 17030001 Drainagearea value: Not Reported
Drainagearea Units: Not Reported Contrib drainagearea: Not Reported
Contrib drainagearea units: Not Reported Latitude: 46.703182
Longitude: -120.5175669 Sourcemap scale: Not Reported
Horiz Acc measure: 10 Horiz Acc measure units: seconds
Horiz Collection method: Interpolated from map
Horiz coord refsys: NAD83 Vert measure val: 9999.99
Vert measure units: feet Vertacc measure val: 999
Vert accmeasure units: feet
Vertcollection method: Unknown
Vert coord refsys: NGVD29 Countrycode: US
Aquifername: Not Reported
Formation type: Not Reported
Aquifer type: Not Reported
Construction date: 19820819 Welldepth: 206
Welldepth units: ft Wellholedepth: 206
Wellholedepth units: ft

Ground-water levels, Number of Measurements: 1

Date	Feet below Surface	Feet to Sealevel
1982-08-20	70	

Map ID: 223
Org. Identifier: USGS-WA Site ID: USGS40001228263
Formal name: USGS Washington Water Science Center
Monloc Identifier: USGS-464212120305801
Monloc name: 14N/18E-13G03
Monloc type: Well
Monloc desc: GWSI DATABASE AUGMENTATION SITE
Huc code: 17030001 Drainagearea value: Not Reported
Drainagearea Units: Not Reported Contrib drainagearea: Not Reported
Contrib drainagearea units: Not Reported Latitude: 46.703182
Longitude: -120.5172891 Sourcemap scale: Not Reported

Horiz Acc measure:	10	Horiz Acc measure units:	seconds
Horiz Collection method:	Interpolated from map		
Horiz coord refsys:	NAD83	Vert measure val:	9999.99
Vert measure units:	feet	Vertacc measure val:	999
Vert accmeasure units:	feet		
Vertcollection method:	Unknown		
Vert coord refsys:	NGVD29	Countrycode:	US
Aquifername:	Not Reported		
Formation type:	Unclassified Overburden		
Aquifer type:	Not Reported		
Construction date:	19830425	Welldepth:	245
Welldepth units:	ft	Wellholedepth:	245
Wellholedepth units:	ft		

Ground-water levels, Number of Measurements: 1

Date	Feet below Surface	Feet to Sealevel
1983-04-26	110	

Map ID:	213		
Org. Identifier:	USGS-WA	Site ID:	USGS40001228256
Formal name:	USGS Washington Water Science Center		
Monloc Identifier:	USGS-464211120320801		
Monloc name:	14N/18E-14G05		
Monloc type:	Well		
Monloc desc:	Not Reported		
Huc code:	17030001	Drainagearea value:	Not Reported
Drainagearea Units:	Not Reported	Contrib drainagearea:	Not Reported
Contrib drainagearea units:	Not Reported	Latitude:	46.7029874
Longitude:	-120.5367063	Sourcemap scale:	24000
Horiz Acc measure:	.5	Horiz Acc measure units:	seconds
Horiz Collection method:	Global positioning system (GPS), uncorrected		
Horiz coord refsys:	NAD83	Vert measure val:	1400
Vert measure units:	feet	Vertacc measure val:	10
Vert accmeasure units:	feet		
Vertcollection method:	Interpolated from topographic map		
Vert coord refsys:	NGVD29	Countrycode:	US
Aquifername:	Not Reported		
Formation type:	Not Reported		
Aquifer type:	Not Reported		
Construction date:	19940711	Welldepth:	290
Welldepth units:	ft	Wellholedepth:	290
Wellholedepth units:	ft		

Ground-water levels, Number of Measurements: 2

Date	Feet below Surface	Feet to Sealevel
2000-09-22	156.08	
1994-07-12	140	

GEOCHECK VERSION 2.1
STATE DATABASE WELL INFORMATION

Map ID:	228		
Org. Identifier:	USGS-WA	Site ID:	USGS40001228253
Formal name:	USGS Washington Water Science Center		
Monloc Identifier:	USGS-464211120290001		
Monloc name:	14N/19E-17E01		
Monloc type:	Well		
Monloc desc:	GWSI DATABASE AUGMENTATION SITE		
Huc code:	17030001	Drainagearea value:	Not Reported
Drainagearea Units:	Not Reported	Contrib drainagearea:	Not Reported
Contrib drainagearea units:	Not Reported	Latitude:	46.7029045
Longitude:	-120.4845104	Sourcemap scale:	Not Reported
Horiz Acc measure:	10	Horiz Acc measure units:	seconds
Horiz Collection method:	Interpolated from map		
Horiz coord refsys:	NAD83	Vert measure val:	9999.99
Vert measure units:	feet	Vertacc measure val:	999
Vert accmeasure units:	feet		
Vertcollection method:	Unknown		
Vert coord refsys:	NGVD29	Countrycode:	US
Aquifername:	Not Reported		
Formation type:	Not Reported		
Aquifer type:	Not Reported		
Construction date:	19850501	Welldepth:	180
Welldepth units:	ft	Wellholedepth:	180
Wellholedepth units:	ft		

Ground-water levels, Number of Measurements: 1

Date	Feet below Surface	Feet to Sealevel
1985-05-02	125	

Map ID:	223		
Org. Identifier:	USGS-WA	Site ID:	USGS40001228254
Formal name:	USGS Washington Water Science Center		
Monloc Identifier:	USGS-464211120310501		
Monloc name:	14N/18E-13E02		
Monloc type:	Well		
Monloc desc:	Not Reported		
Huc code:	17030001	Drainagearea value:	Not Reported
Drainagearea Units:	Not Reported	Contrib drainagearea:	Not Reported
Contrib drainagearea units:	Not Reported	Latitude:	46.7029042
Longitude:	-120.5192336	Sourcemap scale:	24000
Horiz Acc measure:	1	Horiz Acc measure units:	seconds
Horiz Collection method:	Interpolated from map		
Horiz coord refsys:	NAD83	Vert measure val:	1312
Vert measure units:	feet	Vertacc measure val:	10
Vert accmeasure units:	feet		
Vertcollection method:	Interpolated from topographic map		
Vert coord refsys:	NGVD29	Countrycode:	US
Aquifername:	Not Reported		
Formation type:	Not Reported		

Aquifer type:	Not Reported		
Construction date:	19010101	Welldepth:	125
Welldepth units:	ft	Wellholedepth:	Not Reported
Wellholedepth units:	Not Reported		

Ground-water levels, Number of Measurements: 1

Date	Feet below Surface	Feet to Sealevel
1948-11-16	35	

Map ID:	213		
Org. Identifier:	USGS-WA	Site ID:	USGS40001228255
Formal name:	USGS Washington Water Science Center		
Monloc Identifier:	USGS-464211120320101		
Monloc name:	14N/18E-14H02		
Monloc type:	Well		
Monloc desc:	Not Reported		
Huc code:	17030001	Drainagearea value:	Not Reported
Drainagearea Units:	Not Reported	Contrib drainagearea:	Not Reported
Contrib drainagearea units:	Not Reported	Latitude:	46.7029041
Longitude:	-120.5347896	Sourcemap scale:	24000
Horiz Acc measure:	1	Horiz Acc measure units:	seconds
Horiz Collection method:	Interpolated from map		
Horiz coord refsys:	NAD83	Vert measure val:	1331
Vert measure units:	feet	Vertacc measure val:	10
Vert accmeasure units:	feet		
Vertcollection method:	Interpolated from topographic map		
Vert coord refsys:	NGVD29	Countrycode:	US
Aquifername:	Not Reported		
Formation type:	Not Reported		
Aquifer type:	Not Reported		
Construction date:	19450101	Welldepth:	75
Welldepth units:	ft	Wellholedepth:	Not Reported
Wellholedepth units:	Not Reported		

Ground-water levels, Number of Measurements: 0

Map ID:	218		
Org. Identifier:	USGS-WA	Site ID:	USGS40001228243
Formal name:	USGS Washington Water Science Center		
Monloc Identifier:	USGS-464210119544701		
Monloc name:	14N/23E-14E01		
Monloc type:	Well		
Monloc desc:	Not Reported		
Huc code:	17020016	Drainagearea value:	Not Reported
Drainagearea Units:	Not Reported	Contrib drainagearea:	Not Reported
Contrib drainagearea units:	Not Reported	Latitude:	46.7026321
Longitude:	-119.914212	Sourcemap scale:	24000

Horiz Acc measure:	10	Horiz Acc measure units:	seconds
Horiz Collection method:	Interpolated from map		
Horiz coord refsys:	NAD83	Vert measure val:	620
Vert measure units:	feet	Vertacc measure val:	30
Vert accmeasure units:	feet		
Vertcollection method:	Interpolated from topographic map		
Vert coord refsys:	NGVD29	Countrycode:	US
Aquifername:	Not Reported		
Formation type:	Pasco Gravels		
Aquifer type:	Not Reported		
Construction date:	19840322	Welldepth:	181
Welldepth units:	ft	Wellholedepth:	182
Wellholedepth units:	ft		

Ground-water levels, Number of Measurements: 1

Date	Feet below Surface	Feet to Sealevel
1984-04-02	134	

Map ID:	229		
Org. Identifier:	USGS-WA	Site ID:	USGS40001228244
Formal name:	USGS Washington Water Science Center		
Monloc Identifier:	USGS-464210120284101		
Monloc name:	14N/19E-17F01		
Monloc type:	Well		
Monloc desc:	GWSI DATABASE AUGMENTATION SITE		
Huc code:	17030001	Drainagearea value:	Not Reported
Drainagearea Units:	Not Reported	Contrib drainagearea:	Not Reported
Contrib drainagearea units:	Not Reported	Latitude:	46.7026268
Longitude:	-120.4792324	Sourcemap scale:	Not Reported
Horiz Acc measure:	10	Horiz Acc measure units:	seconds
Horiz Collection method:	Interpolated from map		
Horiz coord refsys:	NAD83	Vert measure val:	9999.99
Vert measure units:	feet	Vertacc measure val:	999
Vert accmeasure units:	feet		
Vertcollection method:	Unknown		
Vert coord refsys:	NGVD29	Countrycode:	US
Aquifername:	Not Reported		
Formation type:	Not Reported		
Aquifer type:	Not Reported		
Construction date:	19890731	Welldepth:	268
Welldepth units:	ft	Wellholedepth:	268
Wellholedepth units:	ft		

Ground-water levels, Number of Measurements: 1

Date	Feet below Surface	Feet to Sealevel
1989-08-03	98	

GEOCHECK VERSION 2.1
STATE DATABASE WELL INFORMATION

Map ID:	223		
Org. Identifier:	USGS-WA	Site ID:	USGS40001228245
Formal name:	USGS Washington Water Science Center		
Monloc Identifier:	USGS-464210120305901		
Monloc name:	14N/18E-13G01		
Monloc type:	Well		
Monloc desc:	Not Reported		
Huc code:	17030001	Drainagearea value:	Not Reported
Drainagearea Units:	Not Reported	Contrib drainagearea:	Not Reported
Contrib drainagearea units:	Not Reported	Latitude:	46.7026265
Longitude:	-120.5175669	Sourcemap scale:	24000
Horiz Acc measure:	1	Horiz Acc measure units:	seconds
Horiz Collection method:	Interpolated from map		
Horiz coord refsys:	NAD83	Vert measure val:	1267
Vert measure units:	feet	Vertacc measure val:	10
Vert accmeasure units:	feet		
Vertcollection method:	Interpolated from topographic map		
Vert coord refsys:	NGVD29	Countrycode:	US
Aquifername:	Not Reported		
Formation type:	Not Reported		
Aquifer type:	Not Reported		
Construction date:	19440101	Welldepth:	100
Welldepth units:	ft	Wellholedepth:	Not Reported
Wellholedepth units:	Not Reported		

Ground-water levels, Number of Measurements: 0

Map ID:	213		
Org. Identifier:	USGS-WA	Site ID:	USGS40001228246
Formal name:	USGS Washington Water Science Center		
Monloc Identifier:	USGS-464210120320001		
Monloc name:	14N/18E-14H01		
Monloc type:	Well		
Monloc desc:	Not Reported		
Huc code:	17030001	Drainagearea value:	Not Reported
Drainagearea Units:	Not Reported	Contrib drainagearea:	Not Reported
Contrib drainagearea units:	Not Reported	Latitude:	46.7026263
Longitude:	-120.5345118	Sourcemap scale:	24000
Horiz Acc measure:	1	Horiz Acc measure units:	seconds
Horiz Collection method:	Interpolated from map		
Horiz coord refsys:	NAD83	Vert measure val:	1320
Vert measure units:	feet	Vertacc measure val:	10
Vert accmeasure units:	feet		
Vertcollection method:	Interpolated from topographic map		
Vert coord refsys:	NGVD29	Countrycode:	US
Aquifername:	Not Reported		
Formation type:	Not Reported		
Aquifer type:	Not Reported		
Construction date:	19010101	Welldepth:	30
Welldepth units:	ft	Wellholedepth:	Not Reported
Wellholedepth units:	Not Reported		

Ground-water levels, Number of Measurements: 1

Date	Feet below Surface	Feet to Sealevel
1948-11-18	16	

Map ID:	230		
Org. Identifier:	USGS-WA	Site ID:	USGS40001228223
Formal name:	USGS Washington Water Science Center		
Monloc Identifier:	USGS-464205119561501		
Monloc name:	14N/23E-16H01 OE06		
Monloc type:	Well		
Monloc desc:	NAWQA DATA ENTRY COM & VER LMFRANS 11/15/2000		
Huc code:	17020016	Drainagearea value:	Not Reported
Drainagearea Units:	Not Reported	Contrib drainagearea:	Not Reported
Contrib drainagearea units:	Not Reported	Latitude:	46.7022694
Longitude:	-119.938386	Sourcemap scale:	24000
Horiz Acc measure:	.1	Horiz Acc measure units:	seconds
Horiz Collection method:	Global positioning system (GPS), uncorrected		
Horiz coord refsys:	NAD83	Vert measure val:	510
Vert measure units:	feet	Vertacc measure val:	10
Vert accmeasure units:	feet		
Vertcollection method:	Interpolated from topographic map		
Vert coord refsys:	NGVD29	Countrycode:	US
Aquifername:	Columbia Plateau basin-fill aquifers		
Formation type:	Unclassified Overburden		
Aquifer type:	Unconfined single aquifer		
Construction date:	19930913	Welldepth:	115
Welldepth units:	ft	Wellholedepth:	115
Wellholedepth units:	ft		

Ground-water levels, Number of Measurements: 2

Date	Feet below Surface	Feet to Sealevel	Date	Feet below Surface	Feet to Sealevel
1994-03-02	26.12		1993-09-13	27	

Map ID:	206		
Org. Identifier:	USGS-WA	Site ID:	USGS40001228145
Formal name:	USGS Washington Water Science Center		
Monloc Identifier:	USGS-464200120280001		
Monloc name:	14N/19E-17H01		
Monloc type:	Well		
Monloc desc:	Not Reported		
Huc code:	17030001	Drainagearea value:	Not Reported
Drainagearea Units:	Not Reported	Contrib drainagearea:	Not Reported
Contrib drainagearea units:	Not Reported	Latitude:	46.7018491
Longitude:	-120.4707599	Sourcemap scale:	24000

Horiz Acc measure:	.5	Horiz Acc measure units:	seconds
Horiz Collection method:	Global positioning system (GPS), uncorrected		
Horiz coord refsys:	NAD83	Vert measure val:	1290
Vert measure units:	feet	Vertacc measure val:	10
Vert accmeasure units:	feet		
Vertcollection method:	Interpolated from topographic map		
Vert coord refsys:	NGVD29	Countrycode:	US
Aquifername:	Not Reported		
Formation type:	Wanapum Basalt Formation		
Aquifer type:	Not Reported		
Construction date:	19770417	Welldepth:	400
Welldepth units:	ft	Wellholedepth:	400
Wellholedepth units:	ft		

Ground-water levels, Number of Measurements: 16

Date	Feet below Surface	Feet to Sealevel	Date	Feet below Surface	Feet to Sealevel
2000-03-24	100.1				
1997-04-07					
Note: An obstruction was encountered in the well above the water surface (no water level recorded).					
1992-03-12	100.6		1991-03-20	104.0	
1989-10-25	128.19		1989-03-21	102.01	
1988-10-20	195.55		1987-10-28	97.80	
1987-03-26	102.5		1986-11-19	93.9	
1986-03-18	101.2		1985-02-27	99.70	
1984-03-04	98.3		1984-02-23	98.3	
1983-03-11					
Note: An obstruction was encountered in the well above the water surface (no water level recorded).					
1977-04-25	75				

Map ID:	223		
Org. Identifier:	USGS-WA	Site ID:	USGS40001228230
Formal name:	USGS Washington Water Science Center		
Monloc Identifier:	USGS-464207120311501		
Monloc name:	14N/18E-13F05		
Monloc type:	Well		
Monloc desc:	Not Reported		
Huc code:	17030001	Drainagearea value:	Not Reported
Drainagearea Units:	Not Reported	Contrib drainagearea:	Not Reported
Contrib drainagearea units:	Not Reported	Latitude:	46.7017931
Longitude:	-120.5220115	Sourcemap scale:	24000
Horiz Acc measure:	5	Horiz Acc measure units:	seconds
Horiz Collection method:	Interpolated from map		
Horiz coord refsys:	NAD83	Vert measure val:	1270
Vert measure units:	feet	Vertacc measure val:	10
Vert accmeasure units:	feet		
Vertcollection method:	Interpolated from topographic map		
Vert coord refsys:	NGVD29	Countrycode:	US
Aquifername:	Not Reported		
Formation type:	Columbia River Basalt Group		

Aquifer type:	Not Reported		
Construction date:	19770630	Welldepth:	55
Welldepth units:	ft	Wellholedepth:	55
Wellholedepth units:	ft		

Ground-water levels, Number of Measurements: 1

Date	Feet below Surface	Feet to Sealevel
1977-06-30	27	

Map ID:	225		
Org. Identifier:	USGS-WA	Site ID:	USGS40001228224
Formal name:	USGS Washington Water Science Center		
Monloc Identifier:	USGS-464205120324601		
Monloc name:	14N/18E-14M01		
Monloc type:	Well		
Monloc desc:	Not Reported		
Huc code:	17030003	Drainagearea value:	Not Reported
Drainagearea Units:	Not Reported	Contrib drainagearea:	Not Reported
Contrib drainagearea units:	Not Reported	Latitude:	46.7011262
Longitude:	-120.5471509	Sourcemap scale:	24000
Horiz Acc measure:	.5	Horiz Acc measure units:	seconds
Horiz Collection method:	Global positioning system (GPS), uncorrected		
Horiz coord refsys:	NAD83	Vert measure val:	1560
Vert measure units:	feet	Vertacc measure val:	10
Vert accmeasure units:	feet		
Vertcollection method:	Interpolated from topographic map		
Vert coord refsys:	NGVD29	Countrycode:	US
Aquifername:	Not Reported		
Formation type:	Not Reported		
Aquifer type:	Not Reported		
Construction date:	19980619	Welldepth:	445
Welldepth units:	ft	Wellholedepth:	445
Wellholedepth units:	ft		

Ground-water levels, Number of Measurements: 3

Date	Feet below Surface	Feet to Sealevel	Date	Feet below Surface	Feet to Sealevel
2002-04-02	281.25		2000-09-21	281.76	
1998-06-22	277				

Map ID:	213		
Org. Identifier:	USGS-WA	Site ID:	USGS40001228212
Formal name:	USGS Washington Water Science Center		
Monloc Identifier:	USGS-464203120315601		
Monloc name:	14N/18E-14J02		
Monloc type:	Well		
Monloc desc:	Not Reported		
Huc code:	17030001	Drainagearea value:	Not Reported
Drainagearea Units:	Not Reported	Contrib drainagearea:	Not Reported
Contrib drainagearea units:	Not Reported	Latitude:	46.7006819
Longitude:	-120.5334006	Sourcemap scale:	24000

Horiz Acc measure:	5	Horiz Acc measure units:	seconds
Horiz Collection method:	Interpolated from map		
Horiz coord refsys:	NAD83	Vert measure val:	1380
Vert measure units:	feet	Vertacc measure val:	10
Vert accmeasure units:	feet		
Vertcollection method:	Interpolated from topographic map		
Vert coord refsys:	NGVD29	Countrycode:	US
Aquifername:	Not Reported		
Formation type:	Columbia River Basalt Group		
Aquifer type:	Not Reported		
Construction date:	19760326	Welldepth:	335
Welldepth units:	ft	Wellholedepth:	335
Wellholedepth units:	ft		

Ground-water levels, Number of Measurements: 1

Date	Feet below Surface	Feet to Sealevel
1976-04-02	230	

Map ID:	213		
Org. Identifier:	USGS-WA	Site ID:	USGS40001228202
Formal name:	USGS Washington Water Science Center		
Monloc Identifier:	USGS-464202120315001		
Monloc name:	14N/18E-14J01		
Monloc type:	Well		
Monloc desc:	Not Reported		
Huc code:	17030001	Drainagearea value:	Not Reported
Drainagearea Units:	Not Reported	Contrib drainagearea:	Not Reported
Contrib drainagearea units:	Not Reported	Latitude:	46.7004041
Longitude:	-120.5317339	Sourcemap scale:	24000
Horiz Acc measure:	5	Horiz Acc measure units:	seconds
Horiz Collection method:	Interpolated from map		
Horiz coord refsys:	NAD83	Vert measure val:	1340
Vert measure units:	feet	Vertacc measure val:	10
Vert accmeasure units:	feet		
Vertcollection method:	Interpolated from topographic map		
Vert coord refsys:	NGVD29	Countrycode:	US
Aquifername:	Not Reported		
Formation type:	Not Reported		
Aquifer type:	Not Reported		
Construction date:	19770301	Welldepth:	128
Welldepth units:	ft	Wellholedepth:	128
Wellholedepth units:	ft		

Ground-water levels, Number of Measurements: 0

Map ID: 223

GEOCHECK VERSION 2.1
STATE DATABASE WELL INFORMATION

Org. Identifier:	USGS-WA	Site ID:	USGS40001228174
Formal name:	USGS Washington Water Science Center		
Monloc Identifier:	USGS-464201120305901		
Monloc name:	14N/18E-13K08		
Monloc type:	Well		
Monloc desc:	GWSI DATABASE AUGMENTATION SITE		
Huc code:	17030001	Drainagearea value:	Not Reported
Drainagearea Units:	Not Reported	Contrib drainagearea:	Not Reported
Contrib drainagearea units:	Not Reported	Latitude:	46.7001265
Longitude:	-120.5175669	Sourcemap scale:	Not Reported
Horiz Acc measure:	10	Horiz Acc measure units:	seconds
Horiz Collection method:	Interpolated from map		
Horiz coord refsys:	NAD83	Vert measure val:	9999.99
Vert measure units:	feet	Vertacc measure val:	999
Vert accmeasure units:	feet		
Vertcollection method:	Unknown		
Vert coord refsys:	NGVD29	Countrycode:	US
Aquifername:	Not Reported		
Formation type:	Not Reported		
Aquifer type:	Not Reported		
Construction date:	19900802	Welldepth:	207
Welldepth units:	ft	Wellholedepth:	207
Wellholedepth units:	ft		

Ground-water levels, Number of Measurements: 1

Date	Feet below Surface	Feet to Sealevel
1990-08-15	79	

Map ID:	223		
Org. Identifier:	USGS-WA	Site ID:	USGS40001228173
Formal name:	USGS Washington Water Science Center		
Monloc Identifier:	USGS-464201120305801		
Monloc name:	14N/18E-13K07		
Monloc type:	Well		
Monloc desc:	GWSI DATABASE AUGMENTATION SITE		
Huc code:	17030001	Drainagearea value:	Not Reported
Drainagearea Units:	Not Reported	Contrib drainagearea:	Not Reported
Contrib drainagearea units:	Not Reported	Latitude:	46.7001265
Longitude:	-120.517289	Sourcemap scale:	Not Reported
Horiz Acc measure:	10	Horiz Acc measure units:	seconds
Horiz Collection method:	Interpolated from map		
Horiz coord refsys:	NAD83	Vert measure val:	9999.99
Vert measure units:	feet	Vertacc measure val:	999
Vert accmeasure units:	feet		
Vertcollection method:	Unknown		
Vert coord refsys:	NGVD29	Countrycode:	US
Aquifername:	Not Reported		
Formation type:	Not Reported		
Aquifer type:	Not Reported		
Construction date:	19900411	Welldepth:	205
Welldepth units:	ft	Wellholedepth:	205
Wellholedepth units:	ft		

Ground-water levels, Number of Measurements: 1

Date	Feet below Surface	Feet to Sealevel
1990-04-16	37	

Map ID:	223		
Org. Identifier:	USGS-WA	Site ID:	USGS40001228172
Formal name:	USGS Washington Water Science Center		
Monloc Identifier:	USGS-464201120305701		
Monloc name:	14N/18E-13K06		
Monloc type:	Well		
Monloc desc:	GWSI DATABASE AUGMENTATION SITE		
Huc code:	17030001	Drainagearea value:	Not Reported
Drainagearea Units:	Not Reported	Contrib drainagearea:	Not Reported
Contrib drainagearea units:	Not Reported	Latitude:	46.7001265
Longitude:	-120.5170113	Sourcemap scale:	Not Reported
Horiz Acc measure:	10	Horiz Acc measure units:	seconds
Horiz Collection method:	Interpolated from map		
Horiz coord refsys:	NAD83	Vert measure val:	9999.99
Vert measure units:	feet	Vertacc measure val:	999
Vert accmeasure units:	feet		
Vertcollection method:	Unknown		
Vert coord refsys:	NGVD29	Countrycode:	US
Aquifername:	Not Reported		
Formation type:	Not Reported		
Aquifer type:	Not Reported		
Construction date:	19891206	Welldepth:	207
Welldepth units:	ft	Wellholedepth:	207
Wellholedepth units:	ft		

Ground-water levels, Number of Measurements: 1

Date	Feet below Surface	Feet to Sealevel
1989-12-16	54	

Map ID:	213		
Org. Identifier:	USGS-WA	Site ID:	USGS40001228180
Formal name:	USGS Washington Water Science Center		
Monloc Identifier:	USGS-464201120313802		
Monloc name:	14N/18E-13M06D1		
Monloc type:	Well		
Monloc desc:	GWSI DATABASE AUGMENTATION SITE		
Huc code:	17030001	Drainagearea value:	Not Reported
Drainagearea Units:	Not Reported	Contrib drainagearea:	Not Reported
Contrib drainagearea units:	Not Reported	Latitude:	46.7001264
Longitude:	-120.5284005	Sourcemap scale:	Not Reported

Horiz Acc measure:	10	Horiz Acc measure units:	seconds
Horiz Collection method:	Interpolated from map		
Horiz coord refsys:	NAD83	Vert measure val:	9999.99
Vert measure units:	feet	Vertacc measure val:	999
Vert accmeasure units:	feet		
Vertcollection method:	Unknown		
Vert coord refsys:	NGVD29	Countrycode:	US
Aquifername:	Not Reported		
Formation type:	Not Reported		
Aquifer type:	Not Reported		
Construction date:	19810720	Welldepth:	227
Welldepth units:	ft	Wellholedepth:	227
Wellholedepth units:	ft		

Ground-water levels, Number of Measurements: 1

Date	Feet below Surface	Feet to Sealevel
1981-07-21	94	

Map ID:	213		
Org. Identifier:	USGS-WA	Site ID:	USGS40001228179
Formal name:	USGS Washington Water Science Center		
Monloc Identifier:	USGS-464201120313701		
Monloc name:	14N/18E-13M02		
Monloc type:	Well		
Monloc desc:	GWSI DATABASE AUGMENTATION SITE		
Huc code:	17030001	Drainagearea value:	Not Reported
Drainagearea Units:	Not Reported	Contrib drainagearea:	Not Reported
Contrib drainagearea units:	Not Reported	Latitude:	46.7001264
Longitude:	-120.5281227	Sourcemap scale:	Not Reported
Horiz Acc measure:	10	Horiz Acc measure units:	seconds
Horiz Collection method:	Interpolated from map		
Horiz coord refsys:	NAD83	Vert measure val:	9999.99
Vert measure units:	feet	Vertacc measure val:	999
Vert accmeasure units:	feet		
Vertcollection method:	Unknown		
Vert coord refsys:	NGVD29	Countrycode:	US
Aquifername:	Not Reported		
Formation type:	Not Reported		
Aquifer type:	Not Reported		
Construction date:	19780324	Welldepth:	120
Welldepth units:	ft	Wellholedepth:	120
Wellholedepth units:	ft		

Ground-water levels, Number of Measurements: 1

Date	Feet below Surface	Feet to Sealevel
1978-03-25	35	

GEOCHECK VERSION 2.1
STATE DATABASE WELL INFORMATION

Map ID:	213		
Org. Identifier:	USGS-WA	Site ID:	USGS40001228178
Formal name:	USGS Washington Water Science Center		
Monloc Identifier:	USGS-464201120313601		
Monloc name:	14N/18E-13M03		
Monloc type:	Well		
Monloc desc:	GWSI DATABASE AUGMENTATION SITE		
Huc code:	17030001	Drainagearea value:	Not Reported
Drainagearea Units:	Not Reported	Contrib drainagearea:	Not Reported
Contrib drainagearea units:	Not Reported	Latitude:	46.7001264
Longitude:	-120.5278449	Sourcemap scale:	Not Reported
Horiz Acc measure:	10	Horiz Acc measure units:	seconds
Horiz Collection method:	Interpolated from map		
Horiz coord refsys:	NAD83	Vert measure val:	9999.99
Vert measure units:	feet	Vertacc measure val:	999
Vert accmeasure units:	feet		
Vertcollection method:	Unknown		
Vert coord refsys:	NGVD29	Countrycode:	US
Aquifername:	Not Reported		
Formation type:	Not Reported		
Aquifer type:	Not Reported		
Construction date:	19780406	Welldepth:	100
Welldepth units:	ft	Wellholedepth:	100
Wellholedepth units:	ft		

Ground-water levels, Number of Measurements: 1

Date	Feet below Surface	Feet to Sealevel
1978-04-23	40	

Map ID:	223		
Org. Identifier:	USGS-WA	Site ID:	USGS40001228177
Formal name:	USGS Washington Water Science Center		
Monloc Identifier:	USGS-464201120311901		
Monloc name:	14N/18E-13L07		
Monloc type:	Well		
Monloc desc:	GWSI DATABASE AUGMENTATION SITE		
Huc code:	17030001	Drainagearea value:	Not Reported
Drainagearea Units:	Not Reported	Contrib drainagearea:	Not Reported
Contrib drainagearea units:	Not Reported	Latitude:	46.7001264
Longitude:	-120.5231226	Sourcemap scale:	Not Reported
Horiz Acc measure:	10	Horiz Acc measure units:	seconds
Horiz Collection method:	Interpolated from map		
Horiz coord refsys:	NAD83	Vert measure val:	9999.99
Vert measure units:	feet	Vertacc measure val:	999
Vert accmeasure units:	feet		
Vertcollection method:	Unknown		
Vert coord refsys:	NGVD29	Countrycode:	US
Aquifername:	Not Reported		
Formation type:	Not Reported		

Aquifer type:	Not Reported		
Construction date:	19820816	Welldepth:	Not Reported
Welldepth units:	Not Reported	Wellholedepth:	115
Wellholedepth units:	ft		

Ground-water levels, Number of Measurements: 0

Map ID:	223		
Org. Identifier:	USGS-WA	Site ID:	USGS40001228176
Formal name:	USGS Washington Water Science Center		
Monloc Identifier:	USGS-464201120311801		
Monloc name:	14N/18E-13L06		
Monloc type:	Well		
Monloc desc:	GWSI DATABASE AUGMENTATION SITE		
Huc code:	17030001	Drainagearea value:	Not Reported
Drainagearea Units:	Not Reported	Contrib drainagearea:	Not Reported
Contrib drainagearea units:	Not Reported	Latitude:	46.7001264
Longitude:	-120.5228448	Sourcemap scale:	Not Reported
Horiz Acc measure:	10	Horiz Acc measure units:	seconds
Horiz Collection method:	Interpolated from map		
Horiz coord refsys:	NAD83	Vert measure val:	9999.99
Vert measure units:	feet	Vertacc measure val:	999
Vert accmeasure units:	feet		
Vertcollection method:	Unknown		
Vert coord refsys:	NGVD29	Countrycode:	US
Aquifername:	Not Reported		
Formation type:	Not Reported		
Aquifer type:	Not Reported		
Construction date:	19810223	Welldepth:	110
Welldepth units:	ft	Wellholedepth:	110
Wellholedepth units:	ft		

Ground-water levels, Number of Measurements: 1

Date	Feet below Surface	Feet to Sealevel
1981-02-23	76	

Map ID:	223		
Org. Identifier:	USGS-WA	Site ID:	USGS40001228175
Formal name:	USGS Washington Water Science Center		
Monloc Identifier:	USGS-464201120311701		
Monloc name:	14N/18E-13L05		
Monloc type:	Well		
Monloc desc:	GWSI DATABASE AUGMENTATION SITE		
Huc code:	17030001	Drainagearea value:	Not Reported
Drainagearea Units:	Not Reported	Contrib drainagearea:	Not Reported
Contrib drainagearea units:	Not Reported	Latitude:	46.7001264
Longitude:	-120.522567	Sourcemap scale:	Not Reported

Horiz Acc measure:	10	Horiz Acc measure units:	seconds
Horiz Collection method:	Interpolated from map		
Horiz coord refsys:	NAD83	Vert measure val:	9999.99
Vert measure units:	feet	Vertacc measure val:	999
Vert accmeasure units:	feet		
Vertcollection method:	Unknown		
Vert coord refsys:	NGVD29	Countrycode:	US
Aquifername:	Not Reported		
Formation type:	Not Reported		
Aquifer type:	Not Reported		
Construction date:	19790602	Welldepth:	35
Welldepth units:	ft	Wellholedepth:	35
Wellholedepth units:	ft		

Ground-water levels, Number of Measurements: 1

Date	Feet below Surface	Feet to Sealevel
1979-06-02	15	

Map ID:	213		
Org. Identifier:	USGS-WA	Site ID:	USGS40001228181
Formal name:	USGS Washington Water Science Center		
Monloc Identifier:	USGS-464201120315501		
Monloc name:	14N/18E-14J05		
Monloc type:	Well		
Monloc desc:	GWSI DATABASE AUGMENTATION SITE		
Huc code:	17030001	Drainagearea value:	Not Reported
Drainagearea Units:	Not Reported	Contrib drainagearea:	Not Reported
Contrib drainagearea units:	Not Reported	Latitude:	46.7001263
Longitude:	-120.5331228	Sourcemap scale:	Not Reported
Horiz Acc measure:	10	Horiz Acc measure units:	seconds
Horiz Collection method:	Interpolated from map		
Horiz coord refsys:	NAD83	Vert measure val:	9999.99
Vert measure units:	feet	Vertacc measure val:	999
Vert accmeasure units:	feet		
Vertcollection method:	Unknown		
Vert coord refsys:	NGVD29	Countrycode:	US
Aquifername:	Not Reported		
Formation type:	Not Reported		
Aquifer type:	Not Reported		
Construction date:	19850903	Welldepth:	280
Welldepth units:	ft	Wellholedepth:	280
Wellholedepth units:	ft		

Ground-water levels, Number of Measurements: 1

Date	Feet below Surface	Feet to Sealevel
1985-09-04	204	

GEOCHECK VERSION 2.1
STATE DATABASE WELL INFORMATION

Map ID:	225		
Org. Identifier:	USGS-WA	Site ID:	USGS40001228182
Formal name:	USGS Washington Water Science Center		
Monloc Identifier:	USGS-464201120323301		
Monloc name:	14N/18E-14L03		
Monloc type:	Well		
Monloc desc:	GWSI DATABASE AUGMENTATION SITE		
Huc code:	17030001	Drainagearea value:	Not Reported
Drainagearea Units:	Not Reported	Contrib drainagearea:	Not Reported
Contrib drainagearea units:	Not Reported	Latitude:	46.7001262
Longitude:	-120.5436786	Sourcemap scale:	Not Reported
Horiz Acc measure:	10	Horiz Acc measure units:	seconds
Horiz Collection method:	Interpolated from map		
Horiz coord refsys:	NAD83	Vert measure val:	9999.99
Vert measure units:	feet	Vertacc measure val:	999
Vert accmeasure units:	feet		
Vertcollection method:	Unknown		
Vert coord refsys:	NGVD29	Countrycode:	US
Aquifername:	Not Reported		
Formation type:	Not Reported		
Aquifer type:	Not Reported		
Construction date:	19850308	Welldepth:	310
Welldepth units:	ft	Wellholedepth:	310
Wellholedepth units:	ft		

Ground-water levels, Number of Measurements: 1

Date	Feet below Surface	Feet to Sealevel
1985-03-12	200	

Map ID:	232		
Org. Identifier:	USGS-WA	Site ID:	USGS40001228183
Formal name:	USGS Washington Water Science Center		
Monloc Identifier:	USGS-464201120335101		
Monloc name:	14N/18E-15L02		
Monloc type:	Well		
Monloc desc:	GWSI DATABASE AUGMENTATION SITE		
Huc code:	17030001	Drainagearea value:	Not Reported
Drainagearea Units:	Not Reported	Contrib drainagearea:	Not Reported
Contrib drainagearea units:	Not Reported	Latitude:	46.700126
Longitude:	-120.5653458	Sourcemap scale:	Not Reported
Horiz Acc measure:	10	Horiz Acc measure units:	seconds
Horiz Collection method:	Interpolated from map		
Horiz coord refsys:	NAD83	Vert measure val:	9999.99
Vert measure units:	feet	Vertacc measure val:	999
Vert accmeasure units:	feet		
Vertcollection method:	Unknown		
Vert coord refsys:	NGVD29	Countrycode:	US
Aquifername:	Not Reported		
Formation type:	Unclassified Overburden		

Aquifer type:	Not Reported		
Construction date:	19770922	Welldepth:	330
Welldepth units:	ft	Wellholedepth:	330
Wellholedepth units:	ft		

Ground-water levels, Number of Measurements: 1

Date	Feet below Surface	Feet to Sealevel
1977-10-06	186	

Map ID:	229		
Org. Identifier:	USGS-WA	Site ID:	USGS40001228146
Formal name:	USGS Washington Water Science Center		
Monloc Identifier:	USGS-464200120284201		
Monloc name:	14N/19E-17L01		
Monloc type:	Well		
Monloc desc:	Not Reported		
Huc code:	17030001	Drainagearea value:	Not Reported
Drainagearea Units:	Not Reported	Contrib drainagearea:	Not Reported
Contrib drainagearea units:	Not Reported	Latitude:	46.699849
Longitude:	-120.4795102	Sourcemap scale:	24000
Horiz Acc measure:	1	Horiz Acc measure units:	seconds
Horiz Collection method:	Interpolated from map		
Horiz coord refsys:	NAD83	Vert measure val:	1250
Vert measure units:	feet	Vertacc measure val:	10
Vert accmeasure units:	feet		
Vertcollection method:	Interpolated from topographic map		
Vert coord refsys:	NGVD29	Countrycode:	US
Aquifername:	Not Reported		
Formation type:	Basalt		
Aquifer type:	Not Reported		
Construction date:	19400901	Welldepth:	173
Welldepth units:	ft	Wellholedepth:	Not Reported
Wellholedepth units:	Not Reported		

Ground-water levels, Number of Measurements: 1

Date	Feet below Surface	Feet to Sealevel
1974-01-23	130	

Map ID:	223		
Org. Identifier:	USGS-WA	Site ID:	USGS40001228148
Formal name:	USGS Washington Water Science Center		
Monloc Identifier:	USGS-464200120303801		
Monloc name:	14N/18E-13J04		
Monloc type:	Well		
Monloc desc:	GWSI DATABASE AUGMENTATION SITE		
Huc code:	17030001	Drainagearea value:	Not Reported
Drainagearea Units:	Not Reported	Contrib drainagearea:	Not Reported
Contrib drainagearea units:	Not Reported	Latitude:	46.6998488
Longitude:	-120.5117334	Sourcemap scale:	Not Reported

Horiz Acc measure:	10	Horiz Acc measure units:	seconds
Horiz Collection method:	Interpolated from map		
Horiz coord refsys:	NAD83	Vert measure val:	9999.99
Vert measure units:	feet	Vertacc measure val:	999
Vert accmeasure units:	feet		
Vertcollection method:	Unknown		
Vert coord refsys:	NGVD29	Countrycode:	US
Aquifername:	Not Reported		
Formation type:	Unclassified Overburden		
Aquifer type:	Not Reported		
Construction date:	19901026	Welldepth:	206
Welldepth units:	ft	Wellholedepth:	206
Wellholedepth units:	ft		

Ground-water levels, Number of Measurements: 1

Date	Feet below Surface	Feet to Sealevel
1990-11-06	44	

Map ID:	223		
Org. Identifier:	USGS-WA	Site ID:	USGS40001228147
Formal name:	USGS Washington Water Science Center		
Monloc Identifier:	USGS-464200120303001		
Monloc name:	14N/18E-13H01		
Monloc type:	Well		
Monloc desc:	Not Reported		
Huc code:	17030001	Drainagearea value:	Not Reported
Drainagearea Units:	Not Reported	Contrib drainagearea:	Not Reported
Contrib drainagearea units:	Not Reported	Latitude:	46.6998488
Longitude:	-120.5095111	Sourcemap scale:	24000
Horiz Acc measure:	5	Horiz Acc measure units:	seconds
Horiz Collection method:	Interpolated from map		
Horiz coord refsys:	NAD83	Vert measure val:	1270
Vert measure units:	feet	Vertacc measure val:	10
Vert accmeasure units:	feet		
Vertcollection method:	Interpolated from topographic map		
Vert coord refsys:	NGVD29	Countrycode:	US
Aquifername:	Not Reported		
Formation type:	Not Reported		
Aquifer type:	Not Reported		
Construction date:	19390101	Welldepth:	68
Welldepth units:	ft	Wellholedepth:	Not Reported
Wellholedepth units:	Not Reported		

Ground-water levels, Number of Measurements: 1

Date	Feet below Surface	Feet to Sealevel
1939-01-01	40	

GEOCHECK VERSION 2.1
STATE DATABASE WELL INFORMATION

Map ID:	223		
Org. Identifier:	USGS-WA	Site ID:	USGS40001228150
Formal name:	USGS Washington Water Science Center		
Monloc Identifier:	USGS-464200120305801		
Monloc name:	14N/18E-13K04		
Monloc type:	Well		
Monloc desc:	GWSI DATABASE AUGMENTATION SITE		
Huc code:	17030001	Drainagearea value:	Not Reported
Drainagearea Units:	Not Reported	Contrib drainagearea:	Not Reported
Contrib drainagearea units:	Not Reported	Latitude:	46.6998487
Longitude:	-120.517289	Sourcemap scale:	Not Reported
Horiz Acc measure:	10	Horiz Acc measure units:	seconds
Horiz Collection method:	Interpolated from map		
Horiz coord refsys:	NAD83	Vert measure val:	9999.99
Vert measure units:	feet	Vertacc measure val:	999
Vert accmeasure units:	feet		
Vertcollection method:	Unknown		
Vert coord refsys:	NGVD29	Countrycode:	US
Aquifername:	Not Reported		
Formation type:	Not Reported		
Aquifer type:	Not Reported		
Construction date:	19800512	Welldepth:	195
Welldepth units:	ft	Wellholedepth:	195
Wellholedepth units:	ft		

Ground-water levels, Number of Measurements: 1

Date	Feet below Surface	Feet to Sealevel
1980-05-14	60	

Map ID:	223		
Org. Identifier:	USGS-WA	Site ID:	USGS40001228149
Formal name:	USGS Washington Water Science Center		
Monloc Identifier:	USGS-464200120305701		
Monloc name:	14N/18E-13K05		
Monloc type:	Well		
Monloc desc:	GWSI DATABASE AUGMENTATION SITE		
Huc code:	17030001	Drainagearea value:	Not Reported
Drainagearea Units:	Not Reported	Contrib drainagearea:	Not Reported
Contrib drainagearea units:	Not Reported	Latitude:	46.6998487
Longitude:	-120.5170113	Sourcemap scale:	Not Reported
Horiz Acc measure:	10	Horiz Acc measure units:	seconds
Horiz Collection method:	Interpolated from map		
Horiz coord refsys:	NAD83	Vert measure val:	9999.99
Vert measure units:	feet	Vertacc measure val:	999
Vert accmeasure units:	feet		
Vertcollection method:	Unknown		
Vert coord refsys:	NGVD29	Countrycode:	US
Aquifername:	Not Reported		
Formation type:	Not Reported		

Aquifer type:	Not Reported		
Construction date:	19891011	Welldepth:	205
Welldepth units:	ft	Wellholedepth:	205
Wellholedepth units:	ft		

Ground-water levels, Number of Measurements: 1

Date	Feet below Surface	Feet to Sealevel
1989-10-19	77	

Map ID:	213		
Org. Identifier:	USGS-WA	Site ID:	USGS40001228157
Formal name:	USGS Washington Water Science Center		
Monloc Identifier:	USGS-464200120313802		
Monloc name:	14N/18E-13M08D1		
Monloc type:	Well		
Monloc desc:	GWSI DATABASE AUGMENTATION SITE		
Huc code:	17030001	Drainagearea value:	Not Reported
Drainagearea Units:	Not Reported	Contrib drainagearea:	Not Reported
Contrib drainagearea units:	Not Reported	Latitude:	46.6998486
Longitude:	-120.5284005	Sourcemap scale:	Not Reported
Horiz Acc measure:	10	Horiz Acc measure units:	seconds
Horiz Collection method:	Interpolated from map		
Horiz coord refsys:	NAD83	Vert measure val:	9999.99
Vert measure units:	feet	Vertacc measure val:	999
Vert accmeasure units:	feet		
Vertcollection method:	Unknown		
Vert coord refsys:	NGVD29	Countrycode:	US
Aquifername:	Not Reported		
Formation type:	Not Reported		
Aquifer type:	Not Reported		
Construction date:	19850701	Welldepth:	225
Welldepth units:	ft	Wellholedepth:	226
Wellholedepth units:	ft		

Ground-water levels, Number of Measurements: 1

Date	Feet below Surface	Feet to Sealevel
1985-07-03	104	

Map ID:	213		
Org. Identifier:	USGS-WA	Site ID:	USGS40001228156
Formal name:	USGS Washington Water Science Center		
Monloc Identifier:	USGS-464200120313701		
Monloc name:	14N/18E-13M05		
Monloc type:	Well		
Monloc desc:	GWSI DATABASE AUGMENTATION SITE		
Huc code:	17030001	Drainagearea value:	Not Reported
Drainagearea Units:	Not Reported	Contrib drainagearea:	Not Reported
Contrib drainagearea units:	Not Reported	Latitude:	46.6998486
Longitude:	-120.5281227	Sourcemap scale:	Not Reported

Horiz Acc measure:	10	Horiz Acc measure units:	seconds
Horiz Collection method:	Interpolated from map		
Horiz coord refsys:	NAD83	Vert measure val:	9999.99
Vert measure units:	feet	Vertacc measure val:	999
Vert accmeasure units:	feet		
Vertcollection method:	Unknown		
Vert coord refsys:	NGVD29	Countrycode:	US
Aquifername:	Not Reported		
Formation type:	Not Reported		
Aquifer type:	Not Reported		
Construction date:	19780501	Welldepth:	85
Welldepth units:	ft	Wellholedepth:	85
Wellholedepth units:	ft		

Ground-water levels, Number of Measurements: 1

Date	Feet below Surface	Feet to Sealevel
1978-05-01	35	

Map ID:	213		
Org. Identifier:	USGS-WA	Site ID:	USGS40001228155
Formal name:	USGS Washington Water Science Center		
Monloc Identifier:	USGS-464200120313601		
Monloc name:	14N/18E-13M04		
Monloc type:	Well		
Monloc desc:	GWSI DATABASE AUGMENTATION SITE		
Huc code:	17030001	Drainagearea value:	Not Reported
Drainagearea Units:	Not Reported	Contrib drainagearea:	Not Reported
Contrib drainagearea units:	Not Reported	Latitude:	46.6998486
Longitude:	-120.5278449	Sourcemap scale:	Not Reported
Horiz Acc measure:	10	Horiz Acc measure units:	seconds
Horiz Collection method:	Interpolated from map		
Horiz coord refsys:	NAD83	Vert measure val:	9999.99
Vert measure units:	feet	Vertacc measure val:	999
Vert accmeasure units:	feet		
Vertcollection method:	Unknown		
Vert coord refsys:	NGVD29	Countrycode:	US
Aquifername:	Not Reported		
Formation type:	Not Reported		
Aquifer type:	Not Reported		
Construction date:	19780415	Welldepth:	185
Welldepth units:	ft	Wellholedepth:	185
Wellholedepth units:	ft		

Ground-water levels, Number of Measurements: 1

Date	Feet below Surface	Feet to Sealevel
1978-04-19	40	

GEOCHECK VERSION 2.1
STATE DATABASE WELL INFORMATION

Map ID:	223		
Org. Identifier:	USGS-WA	Site ID:	USGS40001228154
Formal name:	USGS Washington Water Science Center		
Monloc Identifier:	USGS-464200120312001		
Monloc name:	14N/18E-13L02		
Monloc type:	Well		
Monloc desc:	Not Reported		
Huc code:	17030001	Drainagearea value:	Not Reported
Drainagearea Units:	Not Reported	Contrib drainagearea:	Not Reported
Contrib drainagearea units:	Not Reported	Latitude:	46.6998486
Longitude:	-120.5234004	Sourcemap scale:	24000
Horiz Acc measure:	5	Horiz Acc measure units:	seconds
Horiz Collection method:	Interpolated from map		
Horiz coord refsys:	NAD83	Vert measure val:	1315
Vert measure units:	feet	Vertacc measure val:	10
Vert accmeasure units:	feet		
Vertcollection method:	Interpolated from topographic map		
Vert coord refsys:	NGVD29	Countrycode:	US
Aquifername:	Not Reported		
Formation type:	Not Reported		
Aquifer type:	Not Reported		
Construction date:	19460101	Welldepth:	60
Welldepth units:	ft	Wellholedepth:	Not Reported
Wellholedepth units:	Not Reported		

Ground-water levels, Number of Measurements: 1

Date	Feet below Surface	Feet to Sealevel
1946-09-01	30	

Map ID:	223		
Org. Identifier:	USGS-WA	Site ID:	USGS40001228153
Formal name:	USGS Washington Water Science Center		
Monloc Identifier:	USGS-464200120311901		
Monloc name:	14N/18E-13L08		
Monloc type:	Well		
Monloc desc:	GWSI DATABASE AUGMENTATION SITE		
Huc code:	17030001	Drainagearea value:	Not Reported
Drainagearea Units:	Not Reported	Contrib drainagearea:	Not Reported
Contrib drainagearea units:	Not Reported	Latitude:	46.6998486
Longitude:	-120.5231226	Sourcemap scale:	Not Reported
Horiz Acc measure:	10	Horiz Acc measure units:	seconds
Horiz Collection method:	Interpolated from map		
Horiz coord refsys:	NAD83	Vert measure val:	9999.99
Vert measure units:	feet	Vertacc measure val:	999
Vert accmeasure units:	feet		
Vertcollection method:	Unknown		
Vert coord refsys:	NGVD29	Countrycode:	US
Aquifername:	Not Reported		
Formation type:	Not Reported		

Aquifer type:	Not Reported		
Construction date:	19900720	Welldepth:	175
Welldepth units:	ft	Wellholedepth:	175
Wellholedepth units:	ft		

Ground-water levels, Number of Measurements: 1

Date	Feet below Surface	Feet to Sealevel
1990-07-24	80	

Map ID:	223		
Org. Identifier:	USGS-WA	Site ID:	USGS40001228152
Formal name:	USGS Washington Water Science Center		
Monloc Identifier:	USGS-464200120311801		
Monloc name:	14N/18E-13L03		
Monloc type:	Well		
Monloc desc:	GWSI DATABASE AUGMENTATION SITE		
Huc code:	17030001	Drainagearea value:	Not Reported
Drainagearea Units:	Not Reported	Contrib drainagearea:	Not Reported
Contrib drainagearea units:	Not Reported	Latitude:	46.6998486
Longitude:	-120.5228448	Sourcemap scale:	Not Reported
Horiz Acc measure:	10	Horiz Acc measure units:	seconds
Horiz Collection method:	Interpolated from map		
Horiz coord refsys:	NAD83	Vert measure val:	9999.99
Vert measure units:	feet	Vertacc measure val:	999
Vert accmeasure units:	feet		
Vertcollection method:	Unknown		
Vert coord refsys:	NGVD29	Countrycode:	US
Aquifername:	Not Reported		
Formation type:	Not Reported		
Aquifer type:	Not Reported		
Construction date:	19781127	Welldepth:	116
Welldepth units:	ft	Wellholedepth:	116
Wellholedepth units:	ft		

Ground-water levels, Number of Measurements: 1

Date	Feet below Surface	Feet to Sealevel
1978-11-27	78	

Map ID:	223		
Org. Identifier:	USGS-WA	Site ID:	USGS40001228151
Formal name:	USGS Washington Water Science Center		
Monloc Identifier:	USGS-464200120311701		
Monloc name:	14N/18E-13L04		
Monloc type:	Well		
Monloc desc:	GWSI DATABASE AUGMENTATION SITE		
Huc code:	17030001	Drainagearea value:	Not Reported
Drainagearea Units:	Not Reported	Contrib drainagearea:	Not Reported
Contrib drainagearea units:	Not Reported	Latitude:	46.6998486
Longitude:	-120.522567	Sourcemap scale:	Not Reported

Horiz Acc measure:	10	Horiz Acc measure units:	seconds
Horiz Collection method:	Interpolated from map		
Horiz coord refsys:	NAD83	Vert measure val:	9999.99
Vert measure units:	feet	Vertacc measure val:	999
Vert accmeasure units:	feet		
Vertcollection method:	Unknown		
Vert coord refsys:	NGVD29	Countrycode:	US
Aquifername:	Not Reported		
Formation type:	Not Reported		
Aquifer type:	Not Reported		
Construction date:	19790426	Welldepth:	112
Welldepth units:	ft	Wellholedepth:	112
Wellholedepth units:	ft		

Ground-water levels, Number of Measurements: 1

Date	Feet below Surface	Feet to Sealevel
1979-04-26	83	

Map ID:	233		
Org. Identifier:	USGS-WA	Site ID:	USGS40001228160
Formal name:	USGS Washington Water Science Center		
Monloc Identifier:	USGS-464200120321501		
Monloc name:	14N/18E-14K01		
Monloc type:	Well		
Monloc desc:	GWSI DATABASE AUGMENTATION SITE		
Huc code:	17030001	Drainagearea value:	Not Reported
Drainagearea Units:	Not Reported	Contrib drainagearea:	Not Reported
Contrib drainagearea units:	Not Reported	Latitude:	46.6998485
Longitude:	-120.5386785	Sourcemap scale:	Not Reported
Horiz Acc measure:	10	Horiz Acc measure units:	seconds
Horiz Collection method:	Interpolated from map		
Horiz coord refsys:	NAD83	Vert measure val:	9999.99
Vert measure units:	feet	Vertacc measure val:	999
Vert accmeasure units:	feet		
Vertcollection method:	Unknown		
Vert coord refsys:	NGVD29	Countrycode:	US
Aquifername:	Not Reported		
Formation type:	Not Reported		
Aquifer type:	Not Reported		
Construction date:	19910614	Welldepth:	205
Welldepth units:	ft	Wellholedepth:	205
Wellholedepth units:	ft		

Ground-water levels, Number of Measurements: 1

Date	Feet below Surface	Feet to Sealevel
1991-06-15	98	

GEOCHECK VERSION 2.1
STATE DATABASE WELL INFORMATION

Map ID:	213		
Org. Identifier:	USGS-WA	Site ID:	USGS40001228159
Formal name:	USGS Washington Water Science Center		
Monloc Identifier:	USGS-464200120315601		
Monloc name:	14N/18E-14J03		
Monloc type:	Well		
Monloc desc:	GWSI DATABASE AUGMENTATION SITE		
Huc code:	17030001	Drainagearea value:	Not Reported
Drainagearea Units:	Not Reported	Contrib drainagearea:	Not Reported
Contrib drainagearea units:	Not Reported	Latitude:	46.6998485
Longitude:	-120.5334006	Sourcemap scale:	Not Reported
Horiz Acc measure:	10	Horiz Acc measure units:	seconds
Horiz Collection method:	Interpolated from map		
Horiz coord refsys:	NAD83	Vert measure val:	9999.99
Vert measure units:	feet	Vertacc measure val:	999
Vert accmeasure units:	feet		
Vertcollection method:	Unknown		
Vert coord refsys:	NGVD29	Countrycode:	US
Aquifername:	Not Reported		
Formation type:	Not Reported		
Aquifer type:	Not Reported		
Construction date:	19780330	Welldepth:	140
Welldepth units:	ft	Wellholedepth:	140
Wellholedepth units:	ft		

Ground-water levels, Number of Measurements: 1

Date	Feet below Surface	Feet to Sealevel
1978-03-30	40	

Map ID:	213		
Org. Identifier:	USGS-WA	Site ID:	USGS40001228158
Formal name:	USGS Washington Water Science Center		
Monloc Identifier:	USGS-464200120315501		
Monloc name:	14N/18E-14J04		
Monloc type:	Well		
Monloc desc:	GWSI DATABASE AUGMENTATION SITE		
Huc code:	17030001	Drainagearea value:	Not Reported
Drainagearea Units:	Not Reported	Contrib drainagearea:	Not Reported
Contrib drainagearea units:	Not Reported	Latitude:	46.6998485
Longitude:	-120.5331228	Sourcemap scale:	Not Reported
Horiz Acc measure:	10	Horiz Acc measure units:	seconds
Horiz Collection method:	Interpolated from map		
Horiz coord refsys:	NAD83	Vert measure val:	9999.99
Vert measure units:	feet	Vertacc measure val:	999
Vert accmeasure units:	feet		
Vertcollection method:	Unknown		
Vert coord refsys:	NGVD29	Countrycode:	US
Aquifername:	Not Reported		
Formation type:	Not Reported		

Aquifer type:	Not Reported		
Construction date:	19781219	Welldepth:	150
Welldepth units:	ft	Wellholedepth:	150
Wellholedepth units:	ft		

Ground-water levels, Number of Measurements: 1

Date	Feet below Surface	Feet to Sealevel
1978-12-19	118	

Map ID:	225		
Org. Identifier:	USGS-WA	Site ID:	USGS40001228162
Formal name:	USGS Washington Water Science Center		
Monloc Identifier:	USGS-464200120323401		
Monloc name:	14N/18E-14L01		
Monloc type:	Well		
Monloc desc:	GWSI DATABASE AUGMENTATION SITE		
Huc code:	17030001	Drainagearea value:	Not Reported
Drainagearea Units:	Not Reported	Contrib drainagearea:	Not Reported
Contrib drainagearea units:	Not Reported	Latitude:	46.6998484
Longitude:	-120.5439564	Sourcemap scale:	Not Reported
Horiz Acc measure:	10	Horiz Acc measure units:	seconds
Horiz Collection method:	Interpolated from map		
Horiz coord refsys:	NAD83	Vert measure val:	9999.99
Vert measure units:	feet	Vertacc measure val:	999
Vert accmeasure units:	feet		
Vertcollection method:	Unknown		
Vert coord refsys:	NGVD29	Countrycode:	US
Aquifername:	Not Reported		
Formation type:	Not Reported		
Aquifer type:	Not Reported		
Construction date:	19830301	Welldepth:	372
Welldepth units:	ft	Wellholedepth:	372
Wellholedepth units:	ft		

Ground-water levels, Number of Measurements: 1

Date	Feet below Surface	Feet to Sealevel
1983-03-03	210	

Map ID:	225		
Org. Identifier:	USGS-WA	Site ID:	USGS40001228161
Formal name:	USGS Washington Water Science Center		
Monloc Identifier:	USGS-464200120323301		
Monloc name:	14N/18E-14L02		
Monloc type:	Well		
Monloc desc:	GWSI DATABASE AUGMENTATION SITE		
Huc code:	17030001	Drainagearea value:	Not Reported
Drainagearea Units:	Not Reported	Contrib drainagearea:	Not Reported
Contrib drainagearea units:	Not Reported	Latitude:	46.6998484
Longitude:	-120.5436786	Sourcemap scale:	Not Reported

Horiz Acc measure:	10	Horiz Acc measure units:	seconds
Horiz Collection method:	Interpolated from map		
Horiz coord refsys:	NAD83	Vert measure val:	9999.99
Vert measure units:	feet	Vertacc measure val:	999
Vert accmeasure units:	feet		
Vertcollection method:	Unknown		
Vert coord refsys:	NGVD29	Countrycode:	US
Aquifername:	Not Reported		
Formation type:	Not Reported		
Aquifer type:	Not Reported		
Construction date:	19840413	Welldepth:	195
Welldepth units:	ft	Wellholedepth:	195
Wellholedepth units:	ft		

Ground-water levels, Number of Measurements: 1

Date	Feet below Surface	Feet to Sealevel
1984-04-17	165	

Map ID:	223		
Org. Identifier:	USGS-WA	Site ID:	USGS40001228136
Formal name:	USGS Washington Water Science Center		
Monloc Identifier:	USGS-464159120300401		
Monloc name:	14N/19E-18L02		
Monloc type:	Well		
Monloc desc:	Not Reported		
Huc code:	17030001	Drainagearea value:	Not Reported
Drainagearea Units:	Not Reported	Contrib drainagearea:	Not Reported
Contrib drainagearea units:	Not Reported	Latitude:	46.6995711
Longitude:	-120.5022887	Sourcemap scale:	Not Reported
Horiz Acc measure:	5	Horiz Acc measure units:	seconds
Horiz Collection method:	Interpolated from Digital Map		
Horiz coord refsys:	NAD83	Vert measure val:	1238
Vert measure units:	feet	Vertacc measure val:	5
Vert accmeasure units:	feet		
Vertcollection method:	Interpolated from digital elevation model (DEM)		
Vert coord refsys:	NGVD29	Countrycode:	US
Aquifername:	Not Reported		
Formation type:	Not Reported		
Aquifer type:	Not Reported		
Construction date:	19940901	Welldepth:	812
Welldepth units:	ft	Wellholedepth:	812
Wellholedepth units:	ft		

Ground-water levels, Number of Measurements: 1

Date	Feet below Surface	Feet to Sealevel
1995-08-14	124	

GEOCHECK VERSION 2.1
STATE DATABASE WELL INFORMATION

Map ID:	223		
Org. Identifier:	USGS-WA	Site ID:	USGS40001228140
Formal name:	USGS Washington Water Science Center		
Monloc Identifier:	USGS-464159120303902		
Monloc name:	14N/18E-13J02D1		
Monloc type:	Well		
Monloc desc:	GWSI DATABASE AUGMENTATION SITE		
Huc code:	17030001	Drainagearea value:	Not Reported
Drainagearea Units:	Not Reported	Contrib drainagearea:	Not Reported
Contrib drainagearea units:	Not Reported	Latitude:	46.699571
Longitude:	-120.5120112	Sourcemap scale:	Not Reported
Horiz Acc measure:	10	Horiz Acc measure units:	seconds
Horiz Collection method:	Interpolated from map		
Horiz coord refsys:	NAD83	Vert measure val:	9999.99
Vert measure units:	feet	Vertacc measure val:	999
Vert accmeasure units:	feet		
Vertcollection method:	Unknown		
Vert coord refsys:	NGVD29	Countrycode:	US
Aquifername:	Not Reported		
Formation type:	Not Reported		
Aquifer type:	Not Reported		
Construction date:	19840731	Welldepth:	77
Welldepth units:	ft	Wellholedepth:	77
Wellholedepth units:	ft		

Ground-water levels, Number of Measurements: 1

Date	Feet below Surface	Feet to Sealevel
1984-07-31	50	

Map ID:	223		
Org. Identifier:	USGS-WA	Site ID:	USGS40001228139
Formal name:	USGS Washington Water Science Center		
Monloc Identifier:	USGS-464159120303801		
Monloc name:	14N/18E-13J03		
Monloc type:	Well		
Monloc desc:	GWSI DATABASE AUGMENTATION SITE		
Huc code:	17030001	Drainagearea value:	Not Reported
Drainagearea Units:	Not Reported	Contrib drainagearea:	Not Reported
Contrib drainagearea units:	Not Reported	Latitude:	46.699571
Longitude:	-120.5117334	Sourcemap scale:	Not Reported
Horiz Acc measure:	10	Horiz Acc measure units:	seconds
Horiz Collection method:	Interpolated from map		
Horiz coord refsys:	NAD83	Vert measure val:	9999.99
Vert measure units:	feet	Vertacc measure val:	999
Vert accmeasure units:	feet		
Vertcollection method:	Unknown		
Vert coord refsys:	NGVD29	Countrycode:	US
Aquifername:	Not Reported		
Formation type:	Not Reported		

Aquifer type:	Not Reported		
Construction date:	19880628	Welldepth:	183
Welldepth units:	ft	Wellholedepth:	183
Wellholedepth units:	ft		

Ground-water levels, Number of Measurements: 1

Date	Feet below Surface	Feet to Sealevel
1988-06-29	50	

Map ID:	223		
Org. Identifier:	USGS-WA	Site ID:	USGS40001228138
Formal name:	USGS Washington Water Science Center		
Monloc Identifier:	USGS-464159120302002		
Monloc name:	14N/19E-18M01D1		
Monloc type:	Well		
Monloc desc:	GWSI DATABASE AUGMENTATION SITE		
Huc code:	17030001	Drainagearea value:	Not Reported
Drainagearea Units:	Not Reported	Contrib drainagearea:	Not Reported
Contrib drainagearea units:	Not Reported	Latitude:	46.699571
Longitude:	-120.5067333	Sourcemap scale:	Not Reported
Horiz Acc measure:	10	Horiz Acc measure units:	seconds
Horiz Collection method:	Interpolated from map		
Horiz coord refsys:	NAD83	Vert measure val:	9999.99
Vert measure units:	feet	Vertacc measure val:	999
Vert accmeasure units:	feet		
Vertcollection method:	Unknown		
Vert coord refsys:	NGVD29	Countrycode:	US
Aquifername:	Not Reported		
Formation type:	Not Reported		
Aquifer type:	Not Reported		
Construction date:	19710308	Welldepth:	125
Welldepth units:	ft	Wellholedepth:	125
Wellholedepth units:	ft		

Ground-water levels, Number of Measurements: 1

Date	Feet below Surface	Feet to Sealevel
1985-05-13	105	

Map ID:	223		
Org. Identifier:	USGS-WA	Site ID:	USGS40001228137
Formal name:	USGS Washington Water Science Center		
Monloc Identifier:	USGS-464159120301901		
Monloc name:	14N/19E-18M02		
Monloc type:	Well		
Monloc desc:	GWSI DATABASE AUGMENTATION SITE		
Huc code:	17030001	Drainagearea value:	Not Reported
Drainagearea Units:	Not Reported	Contrib drainagearea:	Not Reported
Contrib drainagearea units:	Not Reported	Latitude:	46.699571
Longitude:	-120.5064555	Sourcemap scale:	Not Reported

Horiz Acc measure:	10	Horiz Acc measure units:	seconds
Horiz Collection method:	Interpolated from map		
Horiz coord refsys:	NAD83	Vert measure val:	9999.99
Vert measure units:	feet	Vertacc measure val:	999
Vert accmeasure units:	feet		
Vertcollection method:	Unknown		
Vert coord refsys:	NGVD29	Countrycode:	US
Aquifername:	Not Reported		
Formation type:	Columbia River Basalt Group		
Aquifer type:	Not Reported		
Construction date:	19871009	Welldepth:	151
Welldepth units:	ft	Wellholedepth:	171
Wellholedepth units:	ft		

Ground-water levels, Number of Measurements: 1

Date	Feet below Surface	Feet to Sealevel
1987-10-16	56	

Map ID:	213		
Org. Identifier:	USGS-WA	Site ID:	USGS40001228141
Formal name:	USGS Washington Water Science Center		
Monloc Identifier:	USGS-464159120313801		
Monloc name:	14N/18E-13M09		
Monloc type:	Well		
Monloc desc:	GWSI DATABASE AUGMENTATION SITE		
Huc code:	17030001	Drainagearea value:	Not Reported
Drainagearea Units:	Not Reported	Contrib drainagearea:	Not Reported
Contrib drainagearea units:	Not Reported	Latitude:	46.6995708
Longitude:	-120.5284005	Sourcemap scale:	Not Reported
Horiz Acc measure:	10	Horiz Acc measure units:	seconds
Horiz Collection method:	Interpolated from map		
Horiz coord refsys:	NAD83	Vert measure val:	9999.99
Vert measure units:	feet	Vertacc measure val:	999
Vert accmeasure units:	feet		
Vertcollection method:	Unknown		
Vert coord refsys:	NGVD29	Countrycode:	US
Aquifername:	Not Reported		
Formation type:	Not Reported		
Aquifer type:	Not Reported		
Construction date:	19890515	Welldepth:	190
Welldepth units:	ft	Wellholedepth:	190
Wellholedepth units:	ft		

Ground-water levels, Number of Measurements: 1

Date	Feet below Surface	Feet to Sealevel
1989-05-19	68	

GEOCHECK VERSION 2.1
STATE DATABASE WELL INFORMATION

Map ID:	223		
Org. Identifier:	USGS-WA	Site ID:	USGS40001228133
Formal name:	USGS Washington Water Science Center		
Monloc Identifier:	USGS-464158120300001		
Monloc name:	14N/19E-18L01		
Monloc type:	Well		
Monloc desc:	GWSI DATABASE AUGMENTATION SITE		
Huc code:	17030001	Drainagearea value:	Not Reported
Drainagearea Units:	Not Reported	Contrib drainagearea:	Not Reported
Contrib drainagearea units:	Not Reported	Latitude:	46.6992933
Longitude:	-120.5011776	Sourcemap scale:	Not Reported
Horiz Acc measure:	10	Horiz Acc measure units:	seconds
Horiz Collection method:	Interpolated from map		
Horiz coord refsys:	NAD83	Vert measure val:	9999.99
Vert measure units:	feet	Vertacc measure val:	999
Vert accmeasure units:	feet		
Vertcollection method:	Unknown		
Vert coord refsys:	NGVD29	Countrycode:	US
Aquifername:	Not Reported		
Formation type:	Not Reported		
Aquifer type:	Not Reported		
Construction date:	19801202	Welldepth:	230
Welldepth units:	ft	Wellholedepth:	230
Wellholedepth units:	ft		

Ground-water levels, Number of Measurements: 0

Map ID:	234		
Org. Identifier:	USGS-WA	Site ID:	USGS40001228127
Formal name:	USGS Washington Water Science Center		
Monloc Identifier:	USGS-464157119544501		
Monloc name:	14N/23E-14M01		
Monloc type:	Well		
Monloc desc:	Not Reported		
Huc code:	17020016	Drainagearea value:	Not Reported
Drainagearea Units:	Not Reported	Contrib drainagearea:	Not Reported
Contrib drainagearea units:	Not Reported	Latitude:	46.6990209
Longitude:	-119.9136564	Sourcemap scale:	24000
Horiz Acc measure:	5	Horiz Acc measure units:	seconds
Horiz Collection method:	Interpolated from map		
Horiz coord refsys:	NAD83	Vert measure val:	609
Vert measure units:	feet	Vertacc measure val:	10
Vert accmeasure units:	feet		
Vertcollection method:	Interpolated from topographic map		
Vert coord refsys:	NGVD29	Countrycode:	US
Aquifername:	Not Reported		
Formation type:	Saddle Mountains Basalt Formation		
Aquifer type:	Not Reported		
Construction date:	19770831	Welldepth:	377
Welldepth units:	ft	Wellholedepth:	377
Wellholedepth units:	ft		

Ground-water levels, Number of Measurements: 1

Date	Feet below Surface	Feet to Sealevel
1977-08-31	140	

Map ID:	235		
Org. Identifier:	USGS-WA	Site ID:	USGS40001228128
Formal name:	USGS Washington Water Science Center		
Monloc Identifier:	USGS-464157119553201		
Monloc name:	14N/23E-15K01		
Monloc type:	Well		
Monloc desc:	Not Reported		
Huc code:	17020016	Drainagearea value:	Not Reported
Drainagearea Units:	Not Reported	Contrib drainagearea:	Not Reported
Contrib drainagearea units:	Not Reported	Latitude:	46.6990208
Longitude:	-119.9267125	Sourcemap scale:	62500
Horiz Acc measure:	10	Horiz Acc measure units:	seconds
Horiz Collection method:	Interpolated from map		
Horiz coord refsys:	NAD83	Vert measure val:	560
Vert measure units:	feet	Vertacc measure val:	5
Vert accmeasure units:	feet		
Vertcollection method:	Interpolated from topographic map		
Vert coord refsys:	NGVD29	Countrycode:	US
Aquifername:	Not Reported		
Formation type:	Ellensburg Formation		
Aquifer type:	Not Reported		
Construction date:	19780801	Welldepth:	137
Welldepth units:	ft	Wellholedepth:	137
Wellholedepth units:	ft		

Ground-water levels, Number of Measurements: 1

Date	Feet below Surface	Feet to Sealevel
1978-08-30	64	

Map ID:	236		
Org. Identifier:	USGS-WA	Site ID:	USGS40001228129
Formal name:	USGS Washington Water Science Center		
Monloc Identifier:	USGS-464157120280201		
Monloc name:	14N/19E-17J01		
Monloc type:	Well		
Monloc desc:	Not Reported		
Huc code:	17030001	Drainagearea value:	Not Reported
Drainagearea Units:	Not Reported	Contrib drainagearea:	Not Reported
Contrib drainagearea units:	Not Reported	Latitude:	46.6990157
Longitude:	-120.4683987	Sourcemap scale:	24000

Horiz Acc measure:	1	Horiz Acc measure units:	seconds
Horiz Collection method:	Interpolated from map		
Horiz coord refsys:	NAD83	Vert measure val:	1300
Vert measure units:	feet	Vertacc measure val:	10
Vert accmeasure units:	feet		
Vertcollection method:	Interpolated from topographic map		
Vert coord refsys:	NGVD29	Countrycode:	US
Aquifername:	Not Reported		
Formation type:	Basalt		
Aquifer type:	Not Reported		
Construction date:	19420101	Welldepth:	170
Welldepth units:	ft	Wellholedepth:	Not Reported
Wellholedepth units:	Not Reported		

Ground-water levels, Number of Measurements: 1

Date	Feet below Surface	Feet to Sealevel
1942-04-20	120	

Map ID:	223		
Org. Identifier:	USGS-WA	Site ID:	USGS40001228120
Formal name:	USGS Washington Water Science Center		
Monloc Identifier:	USGS-464156120310201		
Monloc name:	14N/18E-13K03		
Monloc type:	Well		
Monloc desc:	Not Reported		
Huc code:	17030001	Drainagearea value:	Not Reported
Drainagearea Units:	Not Reported	Contrib drainagearea:	Not Reported
Contrib drainagearea units:	Not Reported	Latitude:	46.6987376
Longitude:	-120.5184002	Sourcemap scale:	24000
Horiz Acc measure:	1	Horiz Acc measure units:	seconds
Horiz Collection method:	Interpolated from map		
Horiz coord refsys:	NAD83	Vert measure val:	1304
Vert measure units:	feet	Vertacc measure val:	10
Vert accmeasure units:	feet		
Vertcollection method:	Interpolated from topographic map		
Vert coord refsys:	NGVD29	Countrycode:	US
Aquifername:	Not Reported		
Formation type:	Not Reported		
Aquifer type:	Not Reported		
Construction date:	19010101	Welldepth:	60
Welldepth units:	ft	Wellholedepth:	Not Reported
Wellholedepth units:	Not Reported		

Ground-water levels, Number of Measurements: 0

Map ID: 223

GEOCHECK VERSION 2.1
STATE DATABASE WELL INFORMATION

Org. Identifier:	USGS-WA	Site ID:	USGS40001228119
Formal name:	USGS Washington Water Science Center		
Monloc Identifier:	USGS-464156120310101		
Monloc name:	14N/18E-13K02		
Monloc type:	Well		
Monloc desc:	Not Reported		
Huc code:	17030001	Drainagearea value:	Not Reported
Drainagearea Units:	Not Reported	Contrib drainagearea:	Not Reported
Contrib drainagearea units:	Not Reported	Latitude:	46.6987376
Longitude:	-120.5181224	Sourcemap scale:	24000
Horiz Acc measure:	1	Horiz Acc measure units:	seconds
Horiz Collection method:	Interpolated from map		
Horiz coord refsys:	NAD83	Vert measure val:	1325
Vert measure units:	feet	Vertacc measure val:	10
Vert accmeasure units:	feet		
Vertcollection method:	Interpolated from topographic map		
Vert coord refsys:	NGVD29	Countrycode:	US
Aquifername:	Not Reported		
Formation type:	Not Reported		
Aquifer type:	Not Reported		
Construction date:	19450101	Welldepth:	86
Welldepth units:	ft	Wellholedepth:	Not Reported
Wellholedepth units:	Not Reported		

Ground-water levels, Number of Measurements: 1

Date	Feet below Surface	Feet to Sealevel
1945-01-01	40	

Map ID:	223		
Org. Identifier:	USGS-WA	Site ID:	USGS40001228122
Formal name:	USGS Washington Water Science Center		
Monloc Identifier:	USGS-464156120312002		
Monloc name:	14N/18E-13F04		
Monloc type:	Well		
Monloc desc:	Not Reported		
Huc code:	17030001	Drainagearea value:	Not Reported
Drainagearea Units:	Not Reported	Contrib drainagearea:	Not Reported
Contrib drainagearea units:	Not Reported	Latitude:	46.6987375
Longitude:	-120.5234003	Sourcemap scale:	24000
Horiz Acc measure:	1	Horiz Acc measure units:	seconds
Horiz Collection method:	Interpolated from map		
Horiz coord refsys:	NAD83	Vert measure val:	1230
Vert measure units:	feet	Vertacc measure val:	10
Vert accmeasure units:	feet		
Vertcollection method:	Interpolated from topographic map		
Vert coord refsys:	NGVD29	Countrycode:	US
Aquifername:	Not Reported		
Formation type:	Not Reported		
Aquifer type:	Not Reported		
Construction date:	19740325	Welldepth:	77
Welldepth units:	ft	Wellholedepth:	Not Reported
Wellholedepth units:	Not Reported		

Ground-water levels, Number of Measurements: 1

Date	Feet below Surface	Feet to Sealevel
1974-03-26	49	

Map ID:	223		
Org. Identifier:	USGS-WA	Site ID:	USGS40001228116
Formal name:	USGS Washington Water Science Center		
Monloc Identifier:	USGS-464155120311901		
Monloc name:	14N/18E-13L01		
Monloc type:	Well		
Monloc desc:	Not Reported		
Huc code:	17030001	Drainagearea value:	Not Reported
Drainagearea Units:	Not Reported	Contrib drainagearea:	Not Reported
Contrib drainagearea units:	Not Reported	Latitude:	46.6984598
Longitude:	-120.5231226	Sourcemap scale:	24000
Horiz Acc measure:	1	Horiz Acc measure units:	seconds
Horiz Collection method:	Interpolated from map		
Horiz coord refsys:	NAD83	Vert measure val:	1280
Vert measure units:	feet	Vertacc measure val:	10
Vert accmeasure units:	feet		
Vertcollection method:	Interpolated from topographic map		
Vert coord refsys:	NGVD29	Countrycode:	US
Aquifername:	Not Reported		
Formation type:	Not Reported		
Aquifer type:	Not Reported		
Construction date:	19450101	Welldepth:	100
Welldepth units:	ft	Wellholedepth:	Not Reported
Wellholedepth units:	Not Reported		

Ground-water levels, Number of Measurements: 1

Date	Feet below Surface	Feet to Sealevel
1945-01-01	45	

Map ID:	223		
Org. Identifier:	USGS-WA	Site ID:	USGS40001228115
Formal name:	USGS Washington Water Science Center		
Monloc Identifier:	USGS-464155120310001		
Monloc name:	14N/18E-13K01		
Monloc type:	Well		
Monloc desc:	Not Reported		
Huc code:	17030001	Drainagearea value:	Not Reported
Drainagearea Units:	Not Reported	Contrib drainagearea:	Not Reported
Contrib drainagearea units:	Not Reported	Latitude:	46.6984598
Longitude:	-120.5178447	Sourcemap scale:	24000

Horiz Acc measure:	1	Horiz Acc measure units:	seconds
Horiz Collection method:	Interpolated from map		
Horiz coord refsys:	NAD83	Vert measure val:	1277
Vert measure units:	feet	Vertacc measure val:	10
Vert accmeasure units:	feet		
Vertcollection method:	Interpolated from topographic map		
Vert coord refsys:	NGVD29	Countrycode:	US
Aquifername:	Not Reported		
Formation type:	Not Reported		
Aquifer type:	Not Reported		
Construction date:	19010101	Welldepth:	50
Welldepth units:	ft	Wellholedepth:	Not Reported
Wellholedepth units:	Not Reported		

Ground-water levels, Number of Measurements: 0

Map ID:	213		
Org. Identifier:	USGS-WA	Site ID:	USGS40001228117
Formal name:	USGS Washington Water Science Center		
Monloc Identifier:	USGS-464155120314201		
Monloc name:	14N/18E-13M01		
Monloc type:	Well		
Monloc desc:	Not Reported		
Huc code:	17030001	Drainagearea value:	Not Reported
Drainagearea Units:	Not Reported	Contrib drainagearea:	Not Reported
Contrib drainagearea units:	Not Reported	Latitude:	46.6984597
Longitude:	-120.5295116	Sourcemap scale:	24000
Horiz Acc measure:	5	Horiz Acc measure units:	seconds
Horiz Collection method:	Interpolated from map		
Horiz coord refsys:	NAD83	Vert measure val:	1380
Vert measure units:	feet	Vertacc measure val:	10
Vert accmeasure units:	feet		
Vertcollection method:	Interpolated from topographic map		
Vert coord refsys:	NGVD29	Countrycode:	US
Aquifername:	Not Reported		
Formation type:	Columbia River Basalt Group		
Aquifer type:	Not Reported		
Construction date:	19771006	Welldepth:	285
Welldepth units:	ft	Wellholedepth:	285
Wellholedepth units:	ft		

Ground-water levels, Number of Measurements: 1

Date	Feet below Surface	Feet to Sealevel
1977-10-10	125	

Map ID: 238

GEOCHECK VERSION 2.1
STATE DATABASE WELL INFORMATION

Org. Identifier:	USGS-WA	Site ID:	USGS40001228171
Formal name:	USGS Washington Water Science Center		
Monloc Identifier:	USGS-464201120261101		
Monloc name:	14N/19E-15M01		
Monloc type:	Well		
Monloc desc:	Not Reported		
Huc code:	17030001	Drainagearea value:	Not Reported
Drainagearea Units:	Not Reported	Contrib drainagearea:	Not Reported
Contrib drainagearea units:	Not Reported	Latitude:	46.6979048
Longitude:	-120.44312	Sourcemap scale:	24000
Horiz Acc measure:	5	Horiz Acc measure units:	seconds
Horiz Collection method:	Interpolated from map		
Horiz coord refsys:	NAD83	Vert measure val:	1520
Vert measure units:	feet	Vertacc measure val:	20
Vert accmeasure units:	feet		
Vertcollection method:	Interpolated from topographic map		
Vert coord refsys:	NGVD29	Countrycode:	US
Aquifername:	Not Reported		
Formation type:	Wanapum Basalt Formation		
Aquifer type:	Not Reported		
Construction date:	19680715	Welldepth:	380
Welldepth units:	ft	Wellholedepth:	380
Wellholedepth units:	ft		

Ground-water levels, Number of Measurements: 1

Date	Feet below Surface	Feet to Sealevel
1968-09-20	315	

Map ID:	223		
Org. Identifier:	USGS-WA	Site ID:	USGS40001228110
Formal name:	USGS Washington Water Science Center		
Monloc Identifier:	USGS-464153120303901		
Monloc name:	14N/18E-13JR1		
Monloc type:	Well		
Monloc desc:	GWSI DATABASE AUGMENTATION SITE		
Huc code:	17030001	Drainagearea value:	Not Reported
Drainagearea Units:	Not Reported	Contrib drainagearea:	Not Reported
Contrib drainagearea units:	Not Reported	Latitude:	46.6979043
Longitude:	-120.5120112	Sourcemap scale:	Not Reported
Horiz Acc measure:	10	Horiz Acc measure units:	seconds
Horiz Collection method:	Interpolated from map		
Horiz coord refsys:	NAD83	Vert measure val:	9999.99
Vert measure units:	feet	Vertacc measure val:	999
Vert accmeasure units:	feet		
Vertcollection method:	Unknown		
Vert coord refsys:	NGVD29	Countrycode:	US
Aquifername:	Not Reported		
Formation type:	Not Reported		
Aquifer type:	Not Reported		
Construction date:	19890501	Welldepth:	231
Welldepth units:	ft	Wellholedepth:	231
Wellholedepth units:	ft		

Ground-water levels, Number of Measurements: 1

Date	Feet below Surface	Feet to Sealevel
1989-05-02	85	

Map ID:	239		
Org. Identifier:	USGS-WA	Site ID:	USGS40001228106
Formal name:	USGS Washington Water Science Center		
Monloc Identifier:	USGS-464152120141001		
Monloc name:	14N/21E-18J01		
Monloc type:	Well		
Monloc desc:	GWSI DATABASE AUGMENTATION SITE		
Huc code:	17030001	Drainagearea value:	Not Reported
Drainagearea Units:	Not Reported	Contrib drainagearea:	Not Reported
Contrib drainagearea units:	Not Reported	Latitude:	46.6976285
Longitude:	-120.2372797	Sourcemap scale:	Not Reported
Horiz Acc measure:	10	Horiz Acc measure units:	seconds
Horiz Collection method:	Interpolated from map		
Horiz coord refsys:	NAD83	Vert measure val:	9999.99
Vert measure units:	feet	Vertacc measure val:	999
Vert accmeasure units:	feet		
Vertcollection method:	Unknown		
Vert coord refsys:	NGVD29	Countrycode:	US
Aquifername:	Not Reported		
Formation type:	Unclassified Overburden		
Aquifer type:	Not Reported		
Construction date:	19851110	Welldepth:	410
Welldepth units:	ft	Wellholedepth:	410
Wellholedepth units:	ft		

Ground-water levels, Number of Measurements: 1

Date	Feet below Surface	Feet to Sealevel
1985-11-22	300	

Map ID:	240		
Org. Identifier:	USGS-WA	Site ID:	USGS40001228107
Formal name:	USGS Washington Water Science Center		
Monloc Identifier:	USGS-464152120293001		
Monloc name:	14N/19E-18SE1		
Monloc type:	Well		
Monloc desc:	GWSI DATABASE AUGMENTATION SITE		
Huc code:	17030001	Drainagearea value:	Not Reported
Drainagearea Units:	Not Reported	Contrib drainagearea:	Not Reported
Contrib drainagearea units:	Not Reported	Latitude:	46.6976267
Longitude:	-120.492844	Sourcemap scale:	Not Reported

Horiz Acc measure:	10	Horiz Acc measure units:	seconds
Horiz Collection method:	Interpolated from map		
Horiz coord refsys:	NAD83	Vert measure val:	9999.99
Vert measure units:	feet	Vertacc measure val:	999
Vert accmeasure units:	feet		
Vertcollection method:	Unknown		
Vert coord refsys:	NGVD29	Countrycode:	US
Aquifername:	Not Reported		
Formation type:	Unclassified Overburden		
Aquifer type:	Not Reported		
Construction date:	19891019	Welldepth:	288
Welldepth units:	ft	Wellholedepth:	288
Wellholedepth units:	ft		

Ground-water levels, Number of Measurements: 1

Date	Feet below Surface	Feet to Sealevel
1989-10-25	158	

Map ID:	223		
Org. Identifier:	USGS-WA	Site ID:	USGS40001228103
Formal name:	USGS Washington Water Science Center		
Monloc Identifier:	USGS-464151120301801		
Monloc name:	14N/19E-18N04		
Monloc type:	Well		
Monloc desc:	Not Reported		
Huc code:	17030001	Drainagearea value:	Not Reported
Drainagearea Units:	Not Reported	Contrib drainagearea:	Not Reported
Contrib drainagearea units:	Not Reported	Latitude:	46.6974044
Longitude:	-120.5062055	Sourcemap scale:	24000
Horiz Acc measure:	.5	Horiz Acc measure units:	seconds
Horiz Collection method:	Global positioning system (GPS), uncorrected		
Horiz coord refsys:	NAD83	Vert measure val:	1333
Vert measure units:	feet	Vertacc measure val:	10
Vert accmeasure units:	feet		
Vertcollection method:	Interpolated from topographic map		
Vert coord refsys:	NGVD29	Countrycode:	US
Aquifername:	Not Reported		
Formation type:	Not Reported		
Aquifer type:	Not Reported		
Construction date:	19941123	Welldepth:	350
Welldepth units:	ft	Wellholedepth:	350
Wellholedepth units:	ft		

Ground-water levels, Number of Measurements: 1

Date	Feet below Surface	Feet to Sealevel
1994-11-29	160.0	

GEOCHECK VERSION 2.1
STATE DATABASE WELL INFORMATION

Map ID:	232		
Org. Identifier:	USGS-WA	Site ID:	USGS40001228104
Formal name:	USGS Washington Water Science Center		
Monloc Identifier:	USGS-464151120335501		
Monloc name:	14N/18E-15P02		
Monloc type:	Well		
Monloc desc:	Not Reported		
Huc code:	17030001	Drainagearea value:	Not Reported
Drainagearea Units:	Not Reported	Contrib drainagearea:	Not Reported
Contrib drainagearea units:	Not Reported	Latitude:	46.6973482
Longitude:	-120.5664569	Sourcemap scale:	24000
Horiz Acc measure:	5	Horiz Acc measure units:	seconds
Horiz Collection method:	Interpolated from map		
Horiz coord refsys:	NAD83	Vert measure val:	1420
Vert measure units:	feet	Vertacc measure val:	10
Vert accmeasure units:	feet		
Vertcollection method:	Interpolated from topographic map		
Vert coord refsys:	NGVD29	Countrycode:	US
Aquifername:	Not Reported		
Formation type:	Columbia River Basalt Group		
Aquifer type:	Not Reported		
Construction date:	19770302	Welldepth:	100
Welldepth units:	ft	Wellholedepth:	100
Wellholedepth units:	ft		

Ground-water levels, Number of Measurements: 1

Date	Feet below Surface	Feet to Sealevel
1977-03-02	62	

Map ID:	232		
Org. Identifier:	USGS-WA	Site ID:	USGS40001228097
Formal name:	USGS Washington Water Science Center		
Monloc Identifier:	USGS-464150120335501		
Monloc name:	14N/18E-15P01		
Monloc type:	Well		
Monloc desc:	Not Reported		
Huc code:	17030001	Drainagearea value:	Not Reported
Drainagearea Units:	Not Reported	Contrib drainagearea:	Not Reported
Contrib drainagearea units:	Not Reported	Latitude:	46.6970705
Longitude:	-120.5664569	Sourcemap scale:	24000
Horiz Acc measure:	5	Horiz Acc measure units:	seconds
Horiz Collection method:	Interpolated from map		
Horiz coord refsys:	NAD83	Vert measure val:	1400
Vert measure units:	feet	Vertacc measure val:	10
Vert accmeasure units:	feet		
Vertcollection method:	Interpolated from topographic map		
Vert coord refsys:	NGVD29	Countrycode:	US
Aquifername:	Not Reported		
Formation type:	Not Reported		

Aquifer type:	Not Reported		
Construction date:	19690801	Welldepth:	102
Welldepth units:	ft	Wellholedepth:	102
Wellholedepth units:	ft		

Ground-water levels, Number of Measurements: 1

Date	Feet below Surface	Feet to Sealevel
1969-08-01	65	

Map ID:	223		
Org. Identifier:	USGS-WA	Site ID:	USGS40001228063
Formal name:	USGS Washington Water Science Center		
Monloc Identifier:	USGS-464148120311602		
Monloc name:	14N/18E-13P05D1		
Monloc type:	Well		
Monloc desc:	GWSI DATABASE AUGMENTATION SITE		
Huc code:	17030001	Drainagearea value:	Not Reported
Drainagearea Units:	Not Reported	Contrib drainagearea:	Not Reported
Contrib drainagearea units:	Not Reported	Latitude:	46.6965153
Longitude:	-120.5222892	Sourcemap scale:	Not Reported
Horiz Acc measure:	10	Horiz Acc measure units:	seconds
Horiz Collection method:	Interpolated from map		
Horiz coord refsys:	NAD83	Vert measure val:	9999.99
Vert measure units:	feet	Vertacc measure val:	999
Vert accmeasure units:	feet		
Vertcollection method:	Unknown		
Vert coord refsys:	NGVD29	Countrycode:	US
Aquifername:	Not Reported		
Formation type:	Not Reported		
Aquifer type:	Not Reported		
Construction date:	19880325	Welldepth:	245
Welldepth units:	ft	Wellholedepth:	245
Wellholedepth units:	ft		

Ground-water levels, Number of Measurements: 1

Date	Feet below Surface	Feet to Sealevel
1988-03-26	98	

Map ID:	213		
Org. Identifier:	USGS-WA	Site ID:	USGS40001228067
Formal name:	USGS Washington Water Science Center		
Monloc Identifier:	USGS-464148120321601		
Monloc name:	14N/18E-14Q06		
Monloc type:	Well		
Monloc desc:	GWSI DATABASE AUGMENTATION SITE		
Huc code:	17030001	Drainagearea value:	Not Reported
Drainagearea Units:	Not Reported	Contrib drainagearea:	Not Reported
Contrib drainagearea units:	Not Reported	Latitude:	46.6965152
Longitude:	-120.5389563	Sourcemap scale:	Not Reported

Horiz Acc measure:	10	Horiz Acc measure units:	seconds
Horiz Collection method:	Interpolated from map		
Horiz coord refsys:	NAD83	Vert measure val:	9999.99
Vert measure units:	feet	Vertacc measure val:	999
Vert accmeasure units:	feet		
Vertcollection method:	Unknown		
Vert coord refsys:	NGVD29	Countrycode:	US
Aquifername:	Not Reported		
Formation type:	Not Reported		
Aquifer type:	Not Reported		
Construction date:	19850508	Welldepth:	245
Welldepth units:	ft	Wellholedepth:	245
Wellholedepth units:	ft		

Ground-water levels, Number of Measurements: 1

Date	Feet below Surface	Feet to Sealevel
1985-05-08	175	

Map ID:	213		
Org. Identifier:	USGS-WA	Site ID:	USGS40001228066
Formal name:	USGS Washington Water Science Center		
Monloc Identifier:	USGS-464148120321501		
Monloc name:	14N/18E-14Q05		
Monloc type:	Well		
Monloc desc:	GWSI DATABASE AUGMENTATION SITE		
Huc code:	17030001	Drainagearea value:	Not Reported
Drainagearea Units:	Not Reported	Contrib drainagearea:	Not Reported
Contrib drainagearea units:	Not Reported	Latitude:	46.6965152
Longitude:	-120.5386785	Sourcemap scale:	Not Reported
Horiz Acc measure:	10	Horiz Acc measure units:	seconds
Horiz Collection method:	Interpolated from map		
Horiz coord refsys:	NAD83	Vert measure val:	9999.99
Vert measure units:	feet	Vertacc measure val:	999
Vert accmeasure units:	feet		
Vertcollection method:	Unknown		
Vert coord refsys:	NGVD29	Countrycode:	US
Aquifername:	Not Reported		
Formation type:	Not Reported		
Aquifer type:	Not Reported		
Construction date:	19850405	Welldepth:	145
Welldepth units:	ft	Wellholedepth:	145
Wellholedepth units:	ft		

Ground-water levels, Number of Measurements: 1

Date	Feet below Surface	Feet to Sealevel
1985-04-10	102	

GEOCHECK VERSION 2.1
STATE DATABASE WELL INFORMATION

Map ID:	213		
Org. Identifier:	USGS-WA	Site ID:	USGS40001228065
Formal name:	USGS Washington Water Science Center		
Monloc Identifier:	USGS-464148120321401		
Monloc name:	14N/18E-14Q04		
Monloc type:	Well		
Monloc desc:	GWSI DATABASE AUGMENTATION SITE		
Huc code:	17030001	Drainagearea value:	Not Reported
Drainagearea Units:	Not Reported	Contrib drainagearea:	Not Reported
Contrib drainagearea units:	Not Reported	Latitude:	46.6965152
Longitude:	-120.5384007	Sourcemap scale:	Not Reported
Horiz Acc measure:	10	Horiz Acc measure units:	seconds
Horiz Collection method:	Interpolated from map		
Horiz coord refsys:	NAD83	Vert measure val:	9999.99
Vert measure units:	feet	Vertacc measure val:	999
Vert accmeasure units:	feet		
Vertcollection method:	Unknown		
Vert coord refsys:	NGVD29	Countrycode:	US
Aquifername:	Not Reported		
Formation type:	Not Reported		
Aquifer type:	Not Reported		
Construction date:	19840308	Welldepth:	260
Welldepth units:	ft	Wellholedepth:	260
Wellholedepth units:	ft		

Ground-water levels, Number of Measurements: 0

Map ID:	213		
Org. Identifier:	USGS-WA	Site ID:	USGS40001228064
Formal name:	USGS Washington Water Science Center		
Monloc Identifier:	USGS-464148120315401		
Monloc name:	14N/18E-14R04		
Monloc type:	Well		
Monloc desc:	GWSI DATABASE AUGMENTATION SITE		
Huc code:	17030001	Drainagearea value:	Not Reported
Drainagearea Units:	Not Reported	Contrib drainagearea:	Not Reported
Contrib drainagearea units:	Not Reported	Latitude:	46.6965152
Longitude:	-120.532845	Sourcemap scale:	Not Reported
Horiz Acc measure:	10	Horiz Acc measure units:	seconds
Horiz Collection method:	Interpolated from map		
Horiz coord refsys:	NAD83	Vert measure val:	9999.99
Vert measure units:	feet	Vertacc measure val:	999
Vert accmeasure units:	feet		
Vertcollection method:	Unknown		
Vert coord refsys:	NGVD29	Countrycode:	US
Aquifername:	Not Reported		
Formation type:	Not Reported		
Aquifer type:	Not Reported		
Construction date:	19870715	Welldepth:	304
Welldepth units:	ft	Wellholedepth:	304
Wellholedepth units:	ft		

Ground-water levels, Number of Measurements: 1

Date	Feet below Surface	Feet to Sealevel
1987-07-17	180	

Map ID:	213		
Org. Identifier:	USGS-WA	Site ID:	USGS40001228070
Formal name:	USGS Washington Water Science Center		
Monloc Identifier:	USGS-464148120323501		
Monloc name:	14N/18E-14P05		
Monloc type:	Well		
Monloc desc:	GWSI DATABASE AUGMENTATION SITE		
Huc code:	17030001	Drainagearea value:	Not Reported
Drainagearea Units:	Not Reported	Contrib drainagearea:	Not Reported
Contrib drainagearea units:	Not Reported	Latitude:	46.6965151
Longitude:	-120.5442342	Sourcemap scale:	Not Reported
Horiz Acc measure:	10	Horiz Acc measure units:	seconds
Horiz Collection method:	Interpolated from map		
Horiz coord refsys:	NAD83	Vert measure val:	9999.99
Vert measure units:	feet	Vertacc measure val:	999
Vert accmeasure units:	feet		
Vertcollection method:	Unknown		
Vert coord refsys:	NGVD29	Countrycode:	US
Aquifername:	Not Reported		
Formation type:	Not Reported		
Aquifer type:	Not Reported		
Construction date:	19830910	Welldepth:	247
Welldepth units:	ft	Wellholedepth:	247
Wellholedepth units:	ft		

Ground-water levels, Number of Measurements: 1

Date	Feet below Surface	Feet to Sealevel
1983-10-20	80	

Map ID:	213		
Org. Identifier:	USGS-WA	Site ID:	USGS40001228069
Formal name:	USGS Washington Water Science Center		
Monloc Identifier:	USGS-464148120323401		
Monloc name:	14N/18E-14P04		
Monloc type:	Well		
Monloc desc:	GWSI DATABASE AUGMENTATION SITE		
Huc code:	17030001	Drainagearea value:	Not Reported
Drainagearea Units:	Not Reported	Contrib drainagearea:	Not Reported
Contrib drainagearea units:	Not Reported	Latitude:	46.6965151
Longitude:	-120.5439564	Sourcemap scale:	Not Reported

Horiz Acc measure:	10	Horiz Acc measure units:	seconds
Horiz Collection method:	Interpolated from map		
Horiz coord refsys:	NAD83	Vert measure val:	9999.99
Vert measure units:	feet	Vertacc measure val:	999
Vert accmeasure units:	feet		
Vertcollection method:	Unknown		
Vert coord refsys:	NGVD29	Countrycode:	US
Aquifername:	Not Reported		
Formation type:	Not Reported		
Aquifer type:	Not Reported		
Construction date:	19830510	Welldepth:	250
Welldepth units:	ft	Wellholedepth:	250
Wellholedepth units:	ft		

Ground-water levels, Number of Measurements: 1

Date	Feet below Surface	Feet to Sealevel
1983-06-21	100	

Map ID:	213		
Org. Identifier:	USGS-WA	Site ID:	USGS40001228068
Formal name:	USGS Washington Water Science Center		
Monloc Identifier:	USGS-464148120323301		
Monloc name:	14N/18E-14P03		
Monloc type:	Well		
Monloc desc:	GWSI DATABASE AUGMENTATION SITE		
Huc code:	17030001	Drainagearea value:	Not Reported
Drainagearea Units:	Not Reported	Contrib drainagearea:	Not Reported
Contrib drainagearea units:	Not Reported	Latitude:	46.6965151
Longitude:	-120.5436786	Sourcemap scale:	Not Reported
Horiz Acc measure:	10	Horiz Acc measure units:	seconds
Horiz Collection method:	Interpolated from map		
Horiz coord refsys:	NAD83	Vert measure val:	9999.99
Vert measure units:	feet	Vertacc measure val:	999
Vert accmeasure units:	feet		
Vertcollection method:	Unknown		
Vert coord refsys:	NGVD29	Countrycode:	US
Aquifername:	Not Reported		
Formation type:	Not Reported		
Aquifer type:	Not Reported		
Construction date:	19801103	Welldepth:	322
Welldepth units:	ft	Wellholedepth:	322
Wellholedepth units:	ft		

Ground-water levels, Number of Measurements: 1

Date	Feet below Surface	Feet to Sealevel
1980-11-11	231	

GEOCHECK VERSION 2.1
STATE DATABASE WELL INFORMATION

Map ID:	223		
Org. Identifier:	USGS-WA	Site ID:	USGS40001228038
Formal name:	USGS Washington Water Science Center		
Monloc Identifier:	USGS-464147120301801		
Monloc name:	14N/19E-18N01		
Monloc type:	Well		
Monloc desc:	Not Reported		
Huc code:	17030001	Drainagearea value:	Not Reported
Drainagearea Units:	Not Reported	Contrib drainagearea:	Not Reported
Contrib drainagearea units:	Not Reported	Latitude:	46.6962377
Longitude:	-120.5061777	Sourcemap scale:	24000
Horiz Acc measure:	5	Horiz Acc measure units:	seconds
Horiz Collection method:	Interpolated from map		
Horiz coord refsys:	NAD83	Vert measure val:	1330
Vert measure units:	feet	Vertacc measure val:	10
Vert accmeasure units:	feet		
Vertcollection method:	Interpolated from topographic map		
Vert coord refsys:	NGVD29	Countrycode:	US
Aquifername:	Not Reported		
Formation type:	Not Reported		
Aquifer type:	Not Reported		
Construction date:	19771013	Welldepth:	Not Reported
Welldepth units:	Not Reported	Wellholedepth:	62.5
Wellholedepth units:	ft		

Ground-water levels, Number of Measurements: 0

Map ID:	223		
Org. Identifier:	USGS-WA	Site ID:	USGS40001228039
Formal name:	USGS Washington Water Science Center		
Monloc Identifier:	USGS-464147120305701		
Monloc name:	14N/18E-13Q04		
Monloc type:	Well		
Monloc desc:	GWSI DATABASE AUGMENTATION SITE		
Huc code:	17030001	Drainagearea value:	Not Reported
Drainagearea Units:	Not Reported	Contrib drainagearea:	Not Reported
Contrib drainagearea units:	Not Reported	Latitude:	46.6962376
Longitude:	-120.5170113	Sourcemap scale:	Not Reported
Horiz Acc measure:	10	Horiz Acc measure units:	seconds
Horiz Collection method:	Interpolated from map		
Horiz coord refsys:	NAD83	Vert measure val:	9999.99
Vert measure units:	feet	Vertacc measure val:	999
Vert accmeasure units:	feet		
Vertcollection method:	Unknown		
Vert coord refsys:	NGVD29	Countrycode:	US
Aquifername:	Not Reported		
Formation type:	Not Reported		
Aquifer type:	Not Reported		
Construction date:	19860418	Welldepth:	187
Welldepth units:	ft	Wellholedepth:	187
Wellholedepth units:	ft		

Ground-water levels, Number of Measurements: 1

Date	Feet below Surface	Feet to Sealevel
1986-04-22	66	

Map ID:	213		
Org. Identifier:	USGS-WA	Site ID:	USGS40001228043
Formal name:	USGS Washington Water Science Center		
Monloc Identifier:	USGS-464147120313701		
Monloc name:	14N/18E-13NP1		
Monloc type:	Well		
Monloc desc:	GWSI DATABASE AUGMENTATION SITE		
Huc code:	17030001	Drainagearea value:	Not Reported
Drainagearea Units:	Not Reported	Contrib drainagearea:	Not Reported
Contrib drainagearea units:	Not Reported	Latitude:	46.6962375
Longitude:	-120.5281227	Sourcemap scale:	Not Reported
Horiz Acc measure:	10	Horiz Acc measure units:	seconds
Horiz Collection method:	Interpolated from map		
Horiz coord refsys:	NAD83	Vert measure val:	9999.99
Vert measure units:	feet	Vertacc measure val:	999
Vert accmeasure units:	feet		
Vertcollection method:	Unknown		
Vert coord refsys:	NGVD29	Countrycode:	US
Aquifername:	Not Reported		
Formation type:	Not Reported		
Aquifer type:	Not Reported		
Construction date:	19900416	Welldepth:	210
Welldepth units:	ft	Wellholedepth:	210
Wellholedepth units:	ft		

Ground-water levels, Number of Measurements: 1

Date	Feet below Surface	Feet to Sealevel
1990-04-17	82	

Map ID:	213		
Org. Identifier:	USGS-WA	Site ID:	USGS40001228042
Formal name:	USGS Washington Water Science Center		
Monloc Identifier:	USGS-464147120313602		
Monloc name:	14N/18E-13N02D1		
Monloc type:	Well		
Monloc desc:	GWSI DATABASE AUGMENTATION SITE		
Huc code:	17030001	Drainagearea value:	Not Reported
Drainagearea Units:	Not Reported	Contrib drainagearea:	Not Reported
Contrib drainagearea units:	Not Reported	Latitude:	46.6962375
Longitude:	-120.5278449	Sourcemap scale:	Not Reported

Horiz Acc measure:	10	Horiz Acc measure units:	seconds
Horiz Collection method:	Interpolated from map		
Horiz coord refsys:	NAD83	Vert measure val:	9999.99
Vert measure units:	feet	Vertacc measure val:	999
Vert accmeasure units:	feet		
Vertcollection method:	Unknown		
Vert coord refsys:	NGVD29	Countrycode:	US
Aquifername:	Not Reported		
Formation type:	Not Reported		
Aquifer type:	Not Reported		
Construction date:	19881011	Welldepth:	262
Welldepth units:	ft	Wellholedepth:	262
Wellholedepth units:	ft		

Ground-water levels, Number of Measurements: 1

Date	Feet below Surface	Feet to Sealevel
1988-10-12	120	

Map ID:	223		
Org. Identifier:	USGS-WA	Site ID:	USGS40001228041
Formal name:	USGS Washington Water Science Center		
Monloc Identifier:	USGS-464147120311702		
Monloc name:	14N/18E-13P03D1		
Monloc type:	Well		
Monloc desc:	GWSI DATABASE AUGMENTATION SITE		
Huc code:	17030001	Drainagearea value:	Not Reported
Drainagearea Units:	Not Reported	Contrib drainagearea:	Not Reported
Contrib drainagearea units:	Not Reported	Latitude:	46.6962375
Longitude:	-120.522567	Sourcemap scale:	Not Reported
Horiz Acc measure:	10	Horiz Acc measure units:	seconds
Horiz Collection method:	Interpolated from map		
Horiz coord refsys:	NAD83	Vert measure val:	9999.99
Vert measure units:	feet	Vertacc measure val:	999
Vert accmeasure units:	feet		
Vertcollection method:	Unknown		
Vert coord refsys:	NGVD29	Countrycode:	US
Aquifername:	Not Reported		
Formation type:	Not Reported		
Aquifer type:	Not Reported		
Construction date:	19770823	Welldepth:	201
Welldepth units:	ft	Wellholedepth:	201
Wellholedepth units:	ft		

Ground-water levels, Number of Measurements: 0

Map ID: 223

GEOCHECK VERSION 2.1
STATE DATABASE WELL INFORMATION

Org. Identifier:	USGS-WA	Site ID:	USGS40001228040
Formal name:	USGS Washington Water Science Center		
Monloc Identifier:	USGS-464147120311601		
Monloc name:	14N/18E-13P04		
Monloc type:	Well		
Monloc desc:	GWSI DATABASE AUGMENTATION SITE		
Huc code:	17030001	Drainagearea value:	Not Reported
Drainagearea Units:	Not Reported	Contrib drainagearea:	Not Reported
Contrib drainagearea units:	Not Reported	Latitude:	46.6962375
Longitude:	-120.5222892	Sourcemap scale:	Not Reported
Horiz Acc measure:	10	Horiz Acc measure units:	seconds
Horiz Collection method:	Interpolated from map		
Horiz coord refsys:	NAD83	Vert measure val:	9999.99
Vert measure units:	feet	Vertacc measure val:	999
Vert accmeasure units:	feet		
Vertcollection method:	Unknown		
Vert coord refsys:	NGVD29	Countrycode:	US
Aquifername:	Not Reported		
Formation type:	Unclassified Overburden		
Aquifer type:	Not Reported		
Construction date:	19850612	Welldepth:	290
Welldepth units:	ft	Wellholedepth:	290
Wellholedepth units:	ft		

Ground-water levels, Number of Measurements: 1

Date	Feet below Surface	Feet to Sealevel
1985-06-17	170	

Map ID:	213		
Org. Identifier:	USGS-WA	Site ID:	USGS40001228048
Formal name:	USGS Washington Water Science Center		
Monloc Identifier:	USGS-464147120321601		
Monloc name:	14N/18E-14Q07		
Monloc type:	Well		
Monloc desc:	GWSI DATABASE AUGMENTATION SITE		
Huc code:	17030001	Drainagearea value:	Not Reported
Drainagearea Units:	Not Reported	Contrib drainagearea:	Not Reported
Contrib drainagearea units:	Not Reported	Latitude:	46.6962374
Longitude:	-120.5389562	Sourcemap scale:	Not Reported
Horiz Acc measure:	10	Horiz Acc measure units:	seconds
Horiz Collection method:	Interpolated from map		
Horiz coord refsys:	NAD83	Vert measure val:	9999.99
Vert measure units:	feet	Vertacc measure val:	999
Vert accmeasure units:	feet		
Vertcollection method:	Unknown		
Vert coord refsys:	NGVD29	Countrycode:	US
Aquifername:	Not Reported		
Formation type:	Not Reported		
Aquifer type:	Not Reported		
Construction date:	19861020	Welldepth:	287
Welldepth units:	ft	Wellholedepth:	287
Wellholedepth units:	ft		

Ground-water levels, Number of Measurements: 1

Date	Feet below Surface	Feet to Sealevel
1986-11-01	185	

Map ID:	213		
Org. Identifier:	USGS-WA	Site ID:	USGS40001228047
Formal name:	USGS Washington Water Science Center		
Monloc Identifier:	USGS-464147120321501		
Monloc name:	14N/18E-14Q02		
Monloc type:	Well		
Monloc desc:	GWSI DATABASE AUGMENTATION SITE		
Huc code:	17030001	Drainagearea value:	Not Reported
Drainagearea Units:	Not Reported	Contrib drainagearea:	Not Reported
Contrib drainagearea units:	Not Reported	Latitude:	46.6962374
Longitude:	-120.5386785	Sourcemap scale:	Not Reported
Horiz Acc measure:	10	Horiz Acc measure units:	seconds
Horiz Collection method:	Interpolated from map		
Horiz coord refsys:	NAD83	Vert measure val:	9999.99
Vert measure units:	feet	Vertacc measure val:	999
Vert accmeasure units:	feet		
Vertcollection method:	Unknown		
Vert coord refsys:	NGVD29	Countrycode:	US
Aquifername:	Not Reported		
Formation type:	Not Reported		
Aquifer type:	Not Reported		
Construction date:	19830320	Welldepth:	245
Welldepth units:	ft	Wellholedepth:	247
Wellholedepth units:	ft		

Ground-water levels, Number of Measurements: 1

Date	Feet below Surface	Feet to Sealevel
1983-04-30	140	

Map ID:	213		
Org. Identifier:	USGS-WA	Site ID:	USGS40001228046
Formal name:	USGS Washington Water Science Center		
Monloc Identifier:	USGS-464147120321401		
Monloc name:	14N/18E-14Q03		
Monloc type:	Well		
Monloc desc:	GWSI DATABASE AUGMENTATION SITE		
Huc code:	17030001	Drainagearea value:	Not Reported
Drainagearea Units:	Not Reported	Contrib drainagearea:	Not Reported
Contrib drainagearea units:	Not Reported	Latitude:	46.6962374
Longitude:	-120.5384007	Sourcemap scale:	Not Reported

Horiz Acc measure:	10	Horiz Acc measure units:	seconds
Horiz Collection method:	Interpolated from map		
Horiz coord refsys:	NAD83	Vert measure val:	9999.99
Vert measure units:	feet	Vertacc measure val:	999
Vert accmeasure units:	feet		
Vertcollection method:	Unknown		
Vert coord refsys:	NGVD29	Countrycode:	US
Aquifername:	Not Reported		
Formation type:	Unclassified Overburden		
Aquifer type:	Not Reported		
Construction date:	19831014	Welldepth:	403
Welldepth units:	ft	Wellholedepth:	403
Wellholedepth units:	ft		

Ground-water levels, Number of Measurements: 1

Date	Feet below Surface	Feet to Sealevel
1983-10-21	265	

Map ID:	213		
Org. Identifier:	USGS-WA	Site ID:	USGS40001228045
Formal name:	USGS Washington Water Science Center		
Monloc Identifier:	USGS-464147120315501		
Monloc name:	14N/18E-14R02		
Monloc type:	Well		
Monloc desc:	GWSI DATABASE AUGMENTATION SITE		
Huc code:	17030001	Drainagearea value:	Not Reported
Drainagearea Units:	Not Reported	Contrib drainagearea:	Not Reported
Contrib drainagearea units:	Not Reported	Latitude:	46.6962374
Longitude:	-120.5331228	Sourcemap scale:	Not Reported
Horiz Acc measure:	10	Horiz Acc measure units:	seconds
Horiz Collection method:	Interpolated from map		
Horiz coord refsys:	NAD83	Vert measure val:	9999.99
Vert measure units:	feet	Vertacc measure val:	999
Vert accmeasure units:	feet		
Vertcollection method:	Unknown		
Vert coord refsys:	NGVD29	Countrycode:	US
Aquifername:	Not Reported		
Formation type:	Not Reported		
Aquifer type:	Not Reported		
Construction date:	19860911	Welldepth:	321
Welldepth units:	ft	Wellholedepth:	321
Wellholedepth units:	ft		

Ground-water levels, Number of Measurements: 1

Date	Feet below Surface	Feet to Sealevel
1986-09-16	224	

GEOCHECK VERSION 2.1
STATE DATABASE WELL INFORMATION

Map ID:	213		
Org. Identifier:	USGS-WA	Site ID:	USGS40001228044
Formal name:	USGS Washington Water Science Center		
Monloc Identifier:	USGS-464147120315401		
Monloc name:	14N/18E-14R03		
Monloc type:	Well		
Monloc desc:	GWSI DATABASE AUGMENTATION SITE		
Huc code:	17030001	Drainagearea value:	Not Reported
Drainagearea Units:	Not Reported	Contrib drainagearea:	Not Reported
Contrib drainagearea units:	Not Reported	Latitude:	46.6962374
Longitude:	-120.532845	Sourcemap scale:	Not Reported
Horiz Acc measure:	10	Horiz Acc measure units:	seconds
Horiz Collection method:	Interpolated from map		
Horiz coord refsys:	NAD83	Vert measure val:	9999.99
Vert measure units:	feet	Vertacc measure val:	999
Vert accmeasure units:	feet		
Vertcollection method:	Unknown		
Vert coord refsys:	NGVD29	Countrycode:	US
Aquifername:	Not Reported		
Formation type:	Not Reported		
Aquifer type:	Not Reported		
Construction date:	19861016	Welldepth:	246
Welldepth units:	ft	Wellholedepth:	246
Wellholedepth units:	ft		

Ground-water levels, Number of Measurements: 1

Date	Feet below Surface	Feet to Sealevel
1986-10-16	127	

Map ID:	213		
Org. Identifier:	USGS-WA	Site ID:	USGS40001228054
Formal name:	USGS Washington Water Science Center		
Monloc Identifier:	USGS-464147120325301		
Monloc name:	14N/18E-14N01		
Monloc type:	Well		
Monloc desc:	GWSI DATABASE AUGMENTATION SITE		
Huc code:	17030001	Drainagearea value:	Not Reported
Drainagearea Units:	Not Reported	Contrib drainagearea:	Not Reported
Contrib drainagearea units:	Not Reported	Latitude:	46.6962373
Longitude:	-120.5492343	Sourcemap scale:	Not Reported
Horiz Acc measure:	10	Horiz Acc measure units:	seconds
Horiz Collection method:	Interpolated from map		
Horiz coord refsys:	NAD83	Vert measure val:	9999.99
Vert measure units:	feet	Vertacc measure val:	999
Vert accmeasure units:	feet		
Vertcollection method:	Unknown		
Vert coord refsys:	NGVD29	Countrycode:	US
Aquifername:	Not Reported		
Formation type:	Not Reported		

Aquifer type:	Not Reported		
Construction date:	19811020	Welldepth:	238
Welldepth units:	ft	Wellholedepth:	240
Wellholedepth units:	ft		

Ground-water levels, Number of Measurements: 1

Date	Feet below Surface	Feet to Sealevel
1981-11-18	130	

Map ID:	213		
Org. Identifier:	USGS-WA	Site ID:	USGS40001228053
Formal name:	USGS Washington Water Science Center		
Monloc Identifier:	USGS-464147120325201		
Monloc name:	14N/18E-14N02		
Monloc type:	Well		
Monloc desc:	GWSI DATABASE AUGMENTATION SITE		
Huc code:	17030001	Drainagearea value:	Not Reported
Drainagearea Units:	Not Reported	Contrib drainagearea:	Not Reported
Contrib drainagearea units:	Not Reported	Latitude:	46.6962373
Longitude:	-120.5489565	Sourcemap scale:	Not Reported
Horiz Acc measure:	10	Horiz Acc measure units:	seconds
Horiz Collection method:	Interpolated from map		
Horiz coord refsys:	NAD83	Vert measure val:	9999.99
Vert measure units:	feet	Vertacc measure val:	999
Vert accmeasure units:	feet		
Vertcollection method:	Unknown		
Vert coord refsys:	NGVD29	Countrycode:	US
Aquifername:	Not Reported		
Formation type:	Not Reported		
Aquifer type:	Not Reported		
Construction date:	19910616	Welldepth:	140
Welldepth units:	ft	Wellholedepth:	140
Wellholedepth units:	ft		

Ground-water levels, Number of Measurements: 1

Date	Feet below Surface	Feet to Sealevel
1991-06-17	65	

Map ID:	213		
Org. Identifier:	USGS-WA	Site ID:	USGS40001228052
Formal name:	USGS Washington Water Science Center		
Monloc Identifier:	USGS-464147120323501		
Monloc name:	14N/18E-14P06		
Monloc type:	Well		
Monloc desc:	GWSI DATABASE AUGMENTATION SITE		
Huc code:	17030001	Drainagearea value:	Not Reported
Drainagearea Units:	Not Reported	Contrib drainagearea:	Not Reported
Contrib drainagearea units:	Not Reported	Latitude:	46.6962373
Longitude:	-120.5442342	Sourcemap scale:	Not Reported

Horiz Acc measure:	10	Horiz Acc measure units:	seconds
Horiz Collection method:	Interpolated from map		
Horiz coord refsys:	NAD83	Vert measure val:	9999.99
Vert measure units:	feet	Vertacc measure val:	999
Vert accmeasure units:	feet		
Vertcollection method:	Unknown		
Vert coord refsys:	NGVD29	Countrycode:	US
Aquifername:	Not Reported		
Formation type:	Not Reported		
Aquifer type:	Not Reported		
Construction date:	19840618	Welldepth:	280
Welldepth units:	ft	Wellholedepth:	280
Wellholedepth units:	ft		

Ground-water levels, Number of Measurements: 1

Date	Feet below Surface	Feet to Sealevel
1984-06-20	160	

Map ID:	213		
Org. Identifier:	USGS-WA	Site ID:	USGS40001228051
Formal name:	USGS Washington Water Science Center		
Monloc Identifier:	USGS-464147120323401		
Monloc name:	14N/18E-14P01		
Monloc type:	Well		
Monloc desc:	GWSI DATABASE AUGMENTATION SITE		
Huc code:	17030001	Drainagearea value:	Not Reported
Drainagearea Units:	Not Reported	Contrib drainagearea:	Not Reported
Contrib drainagearea units:	Not Reported	Latitude:	46.6962373
Longitude:	-120.5439564	Sourcemap scale:	Not Reported
Horiz Acc measure:	10	Horiz Acc measure units:	seconds
Horiz Collection method:	Interpolated from map		
Horiz coord refsys:	NAD83	Vert measure val:	9999.99
Vert measure units:	feet	Vertacc measure val:	999
Vert accmeasure units:	feet		
Vertcollection method:	Unknown		
Vert coord refsys:	NGVD29	Countrycode:	US
Aquifername:	Not Reported		
Formation type:	Not Reported		
Aquifer type:	Not Reported		
Construction date:	19660806	Welldepth:	250
Welldepth units:	ft	Wellholedepth:	250
Wellholedepth units:	ft		

Ground-water levels, Number of Measurements: 1

Date	Feet below Surface	Feet to Sealevel
1966-08-16	230	

GEOCHECK VERSION 2.1
STATE DATABASE WELL INFORMATION

Map ID:	213		
Org. Identifier:	USGS-WA	Site ID:	USGS40001228050
Formal name:	USGS Washington Water Science Center		
Monloc Identifier:	USGS-464147120323301		
Monloc name:	14N/18E-14P02		
Monloc type:	Well		
Monloc desc:	GWSI DATABASE AUGMENTATION SITE		
Huc code:	17030001	Drainagearea value:	Not Reported
Drainagearea Units:	Not Reported	Contrib drainagearea:	Not Reported
Contrib drainagearea units:	Not Reported	Latitude:	46.6962373
Longitude:	-120.5436786	Sourcemap scale:	Not Reported
Horiz Acc measure:	10	Horiz Acc measure units:	seconds
Horiz Collection method:	Interpolated from map		
Horiz coord refsys:	NAD83	Vert measure val:	9999.99
Vert measure units:	feet	Vertacc measure val:	999
Vert accmeasure units:	feet		
Vertcollection method:	Unknown		
Vert coord refsys:	NGVD29	Countrycode:	US
Aquifername:	Not Reported		
Formation type:	Not Reported		
Aquifer type:	Not Reported		
Construction date:	19791025	Welldepth:	369
Welldepth units:	ft	Wellholedepth:	369
Wellholedepth units:	ft		

Ground-water levels, Number of Measurements: 1

Date	Feet below Surface	Feet to Sealevel
1979-10-29	220	

Map ID:	213		
Org. Identifier:	USGS-WA	Site ID:	USGS40001228049
Formal name:	USGS Washington Water Science Center		
Monloc Identifier:	USGS-464147120323201		
Monloc name:	14N/18E-14P11		
Monloc type:	Well		
Monloc desc:	GWSI DATABASE AUGMENTATION SITE		
Huc code:	17030001	Drainagearea value:	Not Reported
Drainagearea Units:	Not Reported	Contrib drainagearea:	Not Reported
Contrib drainagearea units:	Not Reported	Latitude:	46.6962373
Longitude:	-120.5434008	Sourcemap scale:	Not Reported
Horiz Acc measure:	10	Horiz Acc measure units:	seconds
Horiz Collection method:	Interpolated from map		
Horiz coord refsys:	NAD83	Vert measure val:	9999.99
Vert measure units:	feet	Vertacc measure val:	999
Vert accmeasure units:	feet		
Vertcollection method:	Unknown		
Vert coord refsys:	NGVD29	Countrycode:	US
Aquifername:	Not Reported		
Formation type:	Unclassified Overburden		

Aquifer type:	Not Reported		
Construction date:	19900625	Welldepth:	374
Welldepth units:	ft	Wellholedepth:	374
Wellholedepth units:	ft		

Ground-water levels, Number of Measurements: 1

Date	Feet below Surface	Feet to Sealevel
1990-06-28	250	

Map ID:	232		
Org. Identifier:	USGS-WA	Site ID:	USGS40001228057
Formal name:	USGS Washington Water Science Center		
Monloc Identifier:	USGS-464147120333201		
Monloc name:	14N/18E-15Q03		
Monloc type:	Well		
Monloc desc:	GWSI DATABASE AUGMENTATION SITE		
Huc code:	17030001	Drainagearea value:	Not Reported
Drainagearea Units:	Not Reported	Contrib drainagearea:	Not Reported
Contrib drainagearea units:	Not Reported	Latitude:	46.6962372
Longitude:	-120.5600679	Sourcemap scale:	Not Reported
Horiz Acc measure:	10	Horiz Acc measure units:	seconds
Horiz Collection method:	Interpolated from map		
Horiz coord refsys:	NAD83	Vert measure val:	9999.99
Vert measure units:	feet	Vertacc measure val:	999
Vert accmeasure units:	feet		
Vertcollection method:	Unknown		
Vert coord refsys:	NGVD29	Countrycode:	US
Aquifername:	Not Reported		
Formation type:	Not Reported		
Aquifer type:	Not Reported		
Construction date:	19890912	Welldepth:	120
Welldepth units:	ft	Wellholedepth:	120
Wellholedepth units:	ft		

Ground-water levels, Number of Measurements: 1

Date	Feet below Surface	Feet to Sealevel
1989-09-13	80	

Map ID:	232		
Org. Identifier:	USGS-WA	Site ID:	USGS40001228056
Formal name:	USGS Washington Water Science Center		
Monloc Identifier:	USGS-464147120333101		
Monloc name:	14N/18E-15Q04		
Monloc type:	Well		
Monloc desc:	GWSI DATABASE AUGMENTATION SITE		
Huc code:	17030001	Drainagearea value:	Not Reported
Drainagearea Units:	Not Reported	Contrib drainagearea:	Not Reported
Contrib drainagearea units:	Not Reported	Latitude:	46.6962372
Longitude:	-120.55979	Sourcemap scale:	Not Reported

Horiz Acc measure:	10	Horiz Acc measure units:	seconds
Horiz Collection method:	Interpolated from map		
Horiz coord refsys:	NAD83	Vert measure val:	9999.99
Vert measure units:	feet	Vertacc measure val:	999
Vert accmeasure units:	feet		
Vertcollection method:	Unknown		
Vert coord refsys:	NGVD29	Countrycode:	US
Aquifername:	Not Reported		
Formation type:	Not Reported		
Aquifer type:	Not Reported		
Construction date:	19900621	Welldepth:	225
Welldepth units:	ft	Wellholedepth:	225
Wellholedepth units:	ft		

Ground-water levels, Number of Measurements: 1

Date	Feet below Surface	Feet to Sealevel
1990-06-25	119	

Map ID:	213		
Org. Identifier:	USGS-WA	Site ID:	USGS40001228055
Formal name:	USGS Washington Water Science Center		
Monloc Identifier:	USGS-464147120331201		
Monloc name:	14N/18E-15R01		
Monloc type:	Well		
Monloc desc:	GWSI DATABASE AUGMENTATION SITE		
Huc code:	17030001	Drainagearea value:	Not Reported
Drainagearea Units:	Not Reported	Contrib drainagearea:	Not Reported
Contrib drainagearea units:	Not Reported	Latitude:	46.6962372
Longitude:	-120.5545122	Sourcemap scale:	Not Reported
Horiz Acc measure:	10	Horiz Acc measure units:	seconds
Horiz Collection method:	Interpolated from map		
Horiz coord refsys:	NAD83	Vert measure val:	9999.99
Vert measure units:	feet	Vertacc measure val:	999
Vert accmeasure units:	feet		
Vertcollection method:	Unknown		
Vert coord refsys:	NGVD29	Countrycode:	US
Aquifername:	Not Reported		
Formation type:	Unclassified Overburden		
Aquifer type:	Not Reported		
Construction date:	19840404	Welldepth:	250
Welldepth units:	ft	Wellholedepth:	250
Wellholedepth units:	ft		

Ground-water levels, Number of Measurements: 1

Date	Feet below Surface	Feet to Sealevel
1984-04-04	98	

GEOCHECK VERSION 2.1
STATE DATABASE WELL INFORMATION

Map ID:	223		
Org. Identifier:	USGS-WA	Site ID:	USGS40001228025
Formal name:	USGS Washington Water Science Center		
Monloc Identifier:	USGS-464146120304201		
Monloc name:	14N/18E-13R02		
Monloc type:	Well		
Monloc desc:	Not Reported		
Huc code:	17030001	Drainagearea value:	Not Reported
Drainagearea Units:	Not Reported	Contrib drainagearea:	Not Reported
Contrib drainagearea units:	Not Reported	Latitude:	46.6959599
Longitude:	-120.5128445	Sourcemap scale:	24000
Horiz Acc measure:	1	Horiz Acc measure units:	seconds
Horiz Collection method:	Interpolated from map		
Horiz coord refsys:	NAD83	Vert measure val:	1316
Vert measure units:	feet	Vertacc measure val:	10
Vert accmeasure units:	feet		
Vertcollection method:	Interpolated from topographic map		
Vert coord refsys:	NGVD29	Countrycode:	US
Aquifername:	Not Reported		
Formation type:	Not Reported		
Aquifer type:	Not Reported		
Construction date:	19470101	Welldepth:	60
Welldepth units:	ft	Wellholedepth:	Not Reported
Wellholedepth units:	Not Reported		

Ground-water levels, Number of Measurements: 0

Map ID:	223		
Org. Identifier:	USGS-WA	Site ID:	USGS40001228024
Formal name:	USGS Washington Water Science Center		
Monloc Identifier:	USGS-464146120303901		
Monloc name:	14N/18E-13R04		
Monloc type:	Well		
Monloc desc:	GWSI DATABASE AUGMENTATION SITE		
Huc code:	17030001	Drainagearea value:	Not Reported
Drainagearea Units:	Not Reported	Contrib drainagearea:	Not Reported
Contrib drainagearea units:	Not Reported	Latitude:	46.6959599
Longitude:	-120.5120111	Sourcemap scale:	Not Reported
Horiz Acc measure:	10	Horiz Acc measure units:	seconds
Horiz Collection method:	Interpolated from map		
Horiz coord refsys:	NAD83	Vert measure val:	9999.99
Vert measure units:	feet	Vertacc measure val:	999
Vert accmeasure units:	feet		
Vertcollection method:	Unknown		
Vert coord refsys:	NGVD29	Countrycode:	US
Aquifername:	Not Reported		
Formation type:	Not Reported		
Aquifer type:	Not Reported		
Construction date:	19790610	Welldepth:	45
Welldepth units:	ft	Wellholedepth:	45
Wellholedepth units:	ft		

Ground-water levels, Number of Measurements: 1

Date	Feet below Surface	Feet to Sealevel
1979-06-10	20	

Map ID:	223		
Org. Identifier:	USGS-WA	Site ID:	USGS40001228023
Formal name:	USGS Washington Water Science Center		
Monloc Identifier:	USGS-464146120302001		
Monloc name:	14N/19E-18N02		
Monloc type:	Well		
Monloc desc:	GWSI DATABASE AUGMENTATION SITE		
Huc code:	17030001	Drainagearea value:	Not Reported
Drainagearea Units:	Not Reported	Contrib drainagearea:	Not Reported
Contrib drainagearea units:	Not Reported	Latitude:	46.6959599
Longitude:	-120.5067332	Sourcemap scale:	Not Reported
Horiz Acc measure:	10	Horiz Acc measure units:	seconds
Horiz Collection method:	Interpolated from map		
Horiz coord refsys:	NAD83	Vert measure val:	9999.99
Vert measure units:	feet	Vertacc measure val:	999
Vert accmeasure units:	feet		
Vertcollection method:	Unknown		
Vert coord refsys:	NGVD29	Countrycode:	US
Aquifername:	Not Reported		
Formation type:	Not Reported		
Aquifer type:	Not Reported		
Construction date:	19860425	Welldepth:	260
Welldepth units:	ft	Wellholedepth:	260
Wellholedepth units:	ft		

Ground-water levels, Number of Measurements: 1

Date	Feet below Surface	Feet to Sealevel
1986-04-26	128	

Map ID:	223		
Org. Identifier:	USGS-WA	Site ID:	USGS40001228022
Formal name:	USGS Washington Water Science Center		
Monloc Identifier:	USGS-464146120301901		
Monloc name:	14N/19E-18N03		
Monloc type:	Well		
Monloc desc:	GWSI DATABASE AUGMENTATION SITE		
Huc code:	17030001	Drainagearea value:	Not Reported
Drainagearea Units:	Not Reported	Contrib drainagearea:	Not Reported
Contrib drainagearea units:	Not Reported	Latitude:	46.6959599
Longitude:	-120.5064555	Sourcemap scale:	Not Reported

Horiz Acc measure:	10	Horiz Acc measure units:	seconds
Horiz Collection method:	Interpolated from map		
Horiz coord refsys:	NAD83	Vert measure val:	9999.99
Vert measure units:	feet	Vertacc measure val:	999
Vert accmeasure units:	feet		
Vertcollection method:	Unknown		
Vert coord refsys:	NGVD29	Countrycode:	US
Aquifername:	Not Reported		
Formation type:	Not Reported		
Aquifer type:	Not Reported		
Construction date:	19880401	Welldepth:	130
Welldepth units:	ft	Wellholedepth:	135
Wellholedepth units:	ft		

Ground-water levels, Number of Measurements: 1

Date	Feet below Surface	Feet to Sealevel
1988-04-25	90	

Map ID:	223		
Org. Identifier:	USGS-WA	Site ID:	USGS40001228027
Formal name:	USGS Washington Water Science Center		
Monloc Identifier:	USGS-464146120305801		
Monloc name:	14N/18E-13Q02		
Monloc type:	Well		
Monloc desc:	GWSI DATABASE AUGMENTATION SITE		
Huc code:	17030001	Drainagearea value:	Not Reported
Drainagearea Units:	Not Reported	Contrib drainagearea:	Not Reported
Contrib drainagearea units:	Not Reported	Latitude:	46.6959598
Longitude:	-120.517289	Sourcemap scale:	Not Reported
Horiz Acc measure:	10	Horiz Acc measure units:	seconds
Horiz Collection method:	Interpolated from map		
Horiz coord refsys:	NAD83	Vert measure val:	9999.99
Vert measure units:	feet	Vertacc measure val:	999
Vert accmeasure units:	feet		
Vertcollection method:	Unknown		
Vert coord refsys:	NGVD29	Countrycode:	US
Aquifername:	Not Reported		
Formation type:	Not Reported		
Aquifer type:	Not Reported		
Construction date:	19790427	Welldepth:	210
Welldepth units:	ft	Wellholedepth:	210
Wellholedepth units:	ft		

Ground-water levels, Number of Measurements: 1

Date	Feet below Surface	Feet to Sealevel
1979-05-03	75	

GEOCHECK VERSION 2.1
STATE DATABASE WELL INFORMATION

Map ID:	223		
Org. Identifier:	USGS-WA	Site ID:	USGS40001228026
Formal name:	USGS Washington Water Science Center		
Monloc Identifier:	USGS-464146120305701		
Monloc name:	14N/18E-13Q03		
Monloc type:	Well		
Monloc desc:	GWSI DATABASE AUGMENTATION SITE		
Huc code:	17030001	Drainagearea value:	Not Reported
Drainagearea Units:	Not Reported	Contrib drainagearea:	Not Reported
Contrib drainagearea units:	Not Reported	Latitude:	46.6959598
Longitude:	-120.5170113	Sourcemap scale:	Not Reported
Horiz Acc measure:	10	Horiz Acc measure units:	seconds
Horiz Collection method:	Interpolated from map		
Horiz coord refsys:	NAD83	Vert measure val:	9999.99
Vert measure units:	feet	Vertacc measure val:	999
Vert accmeasure units:	feet		
Vertcollection method:	Unknown		
Vert coord refsys:	NGVD29	Countrycode:	US
Aquifername:	Not Reported		
Formation type:	Not Reported		
Aquifer type:	Not Reported		
Construction date:	19870304	Welldepth:	226
Welldepth units:	ft	Wellholedepth:	226
Wellholedepth units:	ft		

Ground-water levels, Number of Measurements: 1

Date	Feet below Surface	Feet to Sealevel
1987-03-08	125	

Map ID:	213		
Org. Identifier:	USGS-WA	Site ID:	USGS40001228034
Formal name:	USGS Washington Water Science Center		
Monloc Identifier:	USGS-464146120323501		
Monloc name:	14N/18E-14P07		
Monloc type:	Well		
Monloc desc:	GWSI DATABASE AUGMENTATION SITE		
Huc code:	17030001	Drainagearea value:	Not Reported
Drainagearea Units:	Not Reported	Contrib drainagearea:	Not Reported
Contrib drainagearea units:	Not Reported	Latitude:	46.6959596
Longitude:	-120.5442341	Sourcemap scale:	Not Reported
Horiz Acc measure:	10	Horiz Acc measure units:	seconds
Horiz Collection method:	Interpolated from map		
Horiz coord refsys:	NAD83	Vert measure val:	9999.99
Vert measure units:	feet	Vertacc measure val:	999
Vert accmeasure units:	feet		
Vertcollection method:	Unknown		
Vert coord refsys:	NGVD29	Countrycode:	US
Aquifername:	Not Reported		
Formation type:	Not Reported		

Aquifer type:	Not Reported		
Construction date:	19850815	Welldepth:	240
Welldepth units:	ft	Wellholedepth:	240
Wellholedepth units:	ft		

Ground-water levels, Number of Measurements: 1

Date	Feet below Surface	Feet to Sealevel
1985-08-21	200	

Map ID:	213		
Org. Identifier:	USGS-WA	Site ID:	USGS40001228033
Formal name:	USGS Washington Water Science Center		
Monloc Identifier:	USGS-464146120323401		
Monloc name:	14N/18E-14P08		
Monloc type:	Well		
Monloc desc:	GWSI DATABASE AUGMENTATION SITE		
Huc code:	17030001	Drainagearea value:	Not Reported
Drainagearea Units:	Not Reported	Contrib drainagearea:	Not Reported
Contrib drainagearea units:	Not Reported	Latitude:	46.6959596
Longitude:	-120.5439564	Sourcemap scale:	Not Reported
Horiz Acc measure:	10	Horiz Acc measure units:	seconds
Horiz Collection method:	Interpolated from map		
Horiz coord refsys:	NAD83	Vert measure val:	9999.99
Vert measure units:	feet	Vertacc measure val:	999
Vert accmeasure units:	feet		
Vertcollection method:	Unknown		
Vert coord refsys:	NGVD29	Countrycode:	US
Aquifername:	Not Reported		
Formation type:	Not Reported		
Aquifer type:	Not Reported		
Construction date:	19850822	Welldepth:	365
Welldepth units:	ft	Wellholedepth:	365
Wellholedepth units:	ft		

Ground-water levels, Number of Measurements: 1

Date	Feet below Surface	Feet to Sealevel
1985-08-29	244	

Map ID:	213		
Org. Identifier:	USGS-WA	Site ID:	USGS40001228032
Formal name:	USGS Washington Water Science Center		
Monloc Identifier:	USGS-464146120323301		
Monloc name:	14N/18E-14P09		
Monloc type:	Well		
Monloc desc:	GWSI DATABASE AUGMENTATION SITE		
Huc code:	17030001	Drainagearea value:	Not Reported
Drainagearea Units:	Not Reported	Contrib drainagearea:	Not Reported
Contrib drainagearea units:	Not Reported	Latitude:	46.6959596
Longitude:	-120.5436786	Sourcemap scale:	Not Reported

Horiz Acc measure:	10	Horiz Acc measure units:	seconds
Horiz Collection method:	Interpolated from map		
Horiz coord refsys:	NAD83	Vert measure val:	9999.99
Vert measure units:	feet	Vertacc measure val:	999
Vert accmeasure units:	feet		
Vertcollection method:	Unknown		
Vert coord refsys:	NGVD29	Countrycode:	US
Aquifername:	Not Reported		
Formation type:	Not Reported		
Aquifer type:	Not Reported		
Construction date:	19880825	Welldepth:	250
Welldepth units:	ft	Wellholedepth:	250
Wellholedepth units:	ft		

Ground-water levels, Number of Measurements: 1

Date	Feet below Surface	Feet to Sealevel
1988-08-26	145	

Map ID:	213		
Org. Identifier:	USGS-WA	Site ID:	USGS40001228031
Formal name:	USGS Washington Water Science Center		
Monloc Identifier:	USGS-464146120323201		
Monloc name:	14N/18E-14P10		
Monloc type:	Well		
Monloc desc:	GWSI DATABASE AUGMENTATION SITE		
Huc code:	17030001	Drainagearea value:	Not Reported
Drainagearea Units:	Not Reported	Contrib drainagearea:	Not Reported
Contrib drainagearea units:	Not Reported	Latitude:	46.6959596
Longitude:	-120.5434008	Sourcemap scale:	Not Reported
Horiz Acc measure:	10	Horiz Acc measure units:	seconds
Horiz Collection method:	Interpolated from map		
Horiz coord refsys:	NAD83	Vert measure val:	9999.99
Vert measure units:	feet	Vertacc measure val:	999
Vert accmeasure units:	feet		
Vertcollection method:	Unknown		
Vert coord refsys:	NGVD29	Countrycode:	US
Aquifername:	Not Reported		
Formation type:	Not Reported		
Aquifer type:	Not Reported		
Construction date:	19900620	Welldepth:	370
Welldepth units:	ft	Wellholedepth:	370
Wellholedepth units:	ft		

Ground-water levels, Number of Measurements: 1

Date	Feet below Surface	Feet to Sealevel
1990-06-23	240	

GEOCHECK VERSION 2.1
STATE DATABASE WELL INFORMATION

Map ID:	213		
Org. Identifier:	USGS-WA	Site ID:	USGS40001228030
Formal name:	USGS Washington Water Science Center		
Monloc Identifier:	USGS-464146120321602		
Monloc name:	14N/18E-14Q08D1		
Monloc type:	Well		
Monloc desc:	GWSI DATABASE AUGMENTATION SITE		
Huc code:	17030001	Drainagearea value:	Not Reported
Drainagearea Units:	Not Reported	Contrib drainagearea:	Not Reported
Contrib drainagearea units:	Not Reported	Latitude:	46.6959596
Longitude:	-120.5389562	Sourcemap scale:	Not Reported
Horiz Acc measure:	10	Horiz Acc measure units:	seconds
Horiz Collection method:	Interpolated from map		
Horiz coord refsys:	NAD83	Vert measure val:	9999.99
Vert measure units:	feet	Vertacc measure val:	999
Vert accmeasure units:	feet		
Vertcollection method:	Unknown		
Vert coord refsys:	NGVD29	Countrycode:	US
Aquifername:	Not Reported		
Formation type:	Not Reported		
Aquifer type:	Not Reported		
Construction date:	19890905	Welldepth:	365
Welldepth units:	ft	Wellholedepth:	365
Wellholedepth units:	ft		

Ground-water levels, Number of Measurements: 1

Date	Feet below Surface	Feet to Sealevel
1989-09-22	119	

Map ID:	213		
Org. Identifier:	USGS-WA	Site ID:	USGS40001228029
Formal name:	USGS Washington Water Science Center		
Monloc Identifier:	USGS-464146120321501		
Monloc name:	14N/18E-14Q09		
Monloc type:	Well		
Monloc desc:	GWSI DATABASE AUGMENTATION SITE		
Huc code:	17030001	Drainagearea value:	Not Reported
Drainagearea Units:	Not Reported	Contrib drainagearea:	Not Reported
Contrib drainagearea units:	Not Reported	Latitude:	46.6959596
Longitude:	-120.5386785	Sourcemap scale:	Not Reported
Horiz Acc measure:	10	Horiz Acc measure units:	seconds
Horiz Collection method:	Interpolated from map		
Horiz coord refsys:	NAD83	Vert measure val:	9999.99
Vert measure units:	feet	Vertacc measure val:	999
Vert accmeasure units:	feet		
Vertcollection method:	Unknown		
Vert coord refsys:	NGVD29	Countrycode:	US
Aquifername:	Not Reported		
Formation type:	Not Reported		

Aquifer type:	Not Reported		
Construction date:	19900327	Welldepth:	328
Welldepth units:	ft	Wellholedepth:	328
Wellholedepth units:	ft		

Ground-water levels, Number of Measurements: 1

Date	Feet below Surface	Feet to Sealevel
1990-04-03	216	

Map ID:	213		
Org. Identifier:	USGS-WA	Site ID:	USGS40001228028
Formal name:	USGS Washington Water Science Center		
Monloc Identifier:	USGS-464146120313602		
Monloc name:	14N/18E-13N03D1		
Monloc type:	Well		
Monloc desc:	Not Reported		
Huc code:	17030003	Drainagearea value:	Not Reported
Drainagearea Units:	Not Reported	Contrib drainagearea:	Not Reported
Contrib drainagearea units:	Not Reported	Latitude:	46.6959319
Longitude:	-120.5278726	Sourcemap scale:	24000
Horiz Acc measure:	.5	Horiz Acc measure units:	seconds
Horiz Collection method:	Global positioning system (GPS), uncorrected		
Horiz coord refsys:	NAD83	Vert measure val:	1446
Vert measure units:	feet	Vertacc measure val:	10
Vert accmeasure units:	feet		
Vertcollection method:	Interpolated from topographic map		
Vert coord refsys:	NGVD29	Countrycode:	US
Aquifername:	Not Reported		
Formation type:	Not Reported		
Aquifer type:	Not Reported		
Construction date:	19940912	Welldepth:	360
Welldepth units:	ft	Wellholedepth:	360
Wellholedepth units:	ft		

Ground-water levels, Number of Measurements: 1

Date	Feet below Surface	Feet to Sealevel
1994-09-13	233	

Map ID:	241		
Org. Identifier:	USGS-WA	Site ID:	USGS40001228002
Formal name:	USGS Washington Water Science Center		
Monloc Identifier:	USGS-464145120284501		
Monloc name:	14N/19E-17P02		
Monloc type:	Well		
Monloc desc:	Not Reported		
Huc code:	17030001	Drainagearea value:	Not Reported
Drainagearea Units:	Not Reported	Contrib drainagearea:	Not Reported
Contrib drainagearea units:	Not Reported	Latitude:	46.6956823
Longitude:	-120.4803435	Sourcemap scale:	Not Reported

Horiz Acc measure:	5	Horiz Acc measure units:	seconds
Horiz Collection method:	Interpolated from Digital Map		
Horiz coord refsys:	NAD83	Vert measure val:	1241
Vert measure units:	feet	Vertacc measure val:	5
Vert accmeasure units:	feet		
Vertcollection method:	Interpolated from digital elevation model (DEM)		
Vert coord refsys:	NGVD29	Countrycode:	US
Aquifername:	Not Reported		
Formation type:	Not Reported		
Aquifer type:	Not Reported		
Construction date:	19920720	Welldepth:	1508
Welldepth units:	ft	Wellholedepth:	1508
Wellholedepth units:	ft		

Ground-water levels, Number of Measurements: 1

Date	Feet below Surface	Feet to Sealevel
1993-02-12	-74	

Map ID:	241		
Org. Identifier:	USGS-WA	Site ID:	USGS40001228001
Formal name:	USGS Washington Water Science Center		
Monloc Identifier:	USGS-464145120284001		
Monloc name:	14N/19E-17P01		
Monloc type:	Well		
Monloc desc:	Not Reported		
Huc code:	17030001	Drainagearea value:	Not Reported
Drainagearea Units:	Not Reported	Contrib drainagearea:	Not Reported
Contrib drainagearea units:	Not Reported	Latitude:	46.6956823
Longitude:	-120.4789546	Sourcemap scale:	24000
Horiz Acc measure:	5	Horiz Acc measure units:	seconds
Horiz Collection method:	Interpolated from map		
Horiz coord refsys:	NAD83	Vert measure val:	1240
Vert measure units:	feet	Vertacc measure val:	10
Vert accmeasure units:	feet		
Vertcollection method:	Interpolated from topographic map		
Vert coord refsys:	NGVD29	Countrycode:	US
Aquifername:	Not Reported		
Formation type:	Columbia River Basalt Group		
Aquifer type:	Not Reported		
Construction date:	19770325	Welldepth:	575
Welldepth units:	ft	Wellholedepth:	575
Wellholedepth units:	ft		

Ground-water levels, Number of Measurements: 1

Date	Feet below Surface	Feet to Sealevel
1977-04-15	77	

GEOCHECK VERSION 2.1
STATE DATABASE WELL INFORMATION

Map ID:	240		
Org. Identifier:	USGS-WA	Site ID:	USGS40001228003
Formal name:	USGS Washington Water Science Center		
Monloc Identifier:	USGS-464145120300001		
Monloc name:	14N/19E-18P02		
Monloc type:	Well		
Monloc desc:	GWSI DATABASE AUGMENTATION SITE		
Huc code:	17030001	Drainagearea value:	Not Reported
Drainagearea Units:	Not Reported	Contrib drainagearea:	Not Reported
Contrib drainagearea units:	Not Reported	Latitude:	46.6956822
Longitude:	-120.5011775	Sourcemap scale:	Not Reported
Horiz Acc measure:	10	Horiz Acc measure units:	seconds
Horiz Collection method:	Interpolated from map		
Horiz coord refsys:	NAD83	Vert measure val:	9999.99
Vert measure units:	feet	Vertacc measure val:	999
Vert accmeasure units:	feet		
Vertcollection method:	Unknown		
Vert coord refsys:	NGVD29	Countrycode:	US
Aquifername:	Not Reported		
Formation type:	Unclassified Overburden		
Aquifer type:	Not Reported		
Construction date:	19880330	Welldepth:	213
Welldepth units:	ft	Wellholedepth:	213
Wellholedepth units:	ft		

Ground-water levels, Number of Measurements: 1

Date	Feet below Surface	Feet to Sealevel
1988-04-04	102	

Map ID:	223		
Org. Identifier:	USGS-WA	Site ID:	USGS40001228005
Formal name:	USGS Washington Water Science Center		
Monloc Identifier:	USGS-464145120304101		
Monloc name:	14N/18E-13D01		
Monloc type:	Well		
Monloc desc:	Not Reported		
Huc code:	17030001	Drainagearea value:	Not Reported
Drainagearea Units:	Not Reported	Contrib drainagearea:	Not Reported
Contrib drainagearea units:	Not Reported	Latitude:	46.6956821
Longitude:	-120.5125667	Sourcemap scale:	24000
Horiz Acc measure:	1	Horiz Acc measure units:	seconds
Horiz Collection method:	Interpolated from map		
Horiz coord refsys:	NAD83	Vert measure val:	1328
Vert measure units:	feet	Vertacc measure val:	10
Vert accmeasure units:	feet		
Vertcollection method:	Interpolated from topographic map		
Vert coord refsys:	NGVD29	Countrycode:	US
Aquifername:	Not Reported		
Formation type:	Not Reported		

Aquifer type:	Not Reported		
Construction date:	19470801	Welldepth:	93
Welldepth units:	ft	Wellholedepth:	Not Reported
Wellholedepth units:	Not Reported		

Ground-water levels, Number of Measurements: 1

Date	Feet below Surface	Feet to Sealevel
1947-08-01	53	

Map ID:	223		
Org. Identifier:	USGS-WA	Site ID:	USGS40001228004
Formal name:	USGS Washington Water Science Center		
Monloc Identifier:	USGS-464145120304001		
Monloc name:	14N/18E-13R01		
Monloc type:	Well		
Monloc desc:	Not Reported		
Huc code:	17030001	Drainagearea value:	Not Reported
Drainagearea Units:	Not Reported	Contrib drainagearea:	Not Reported
Contrib drainagearea units:	Not Reported	Latitude:	46.6956821
Longitude:	-120.5122889	Sourcemap scale:	24000
Horiz Acc measure:	5	Horiz Acc measure units:	seconds
Horiz Collection method:	Interpolated from map		
Horiz coord refsys:	NAD83	Vert measure val:	1330
Vert measure units:	feet	Vertacc measure val:	10
Vert accmeasure units:	feet		
Vertcollection method:	Interpolated from topographic map		
Vert coord refsys:	NGVD29	Countrycode:	US
Aquifername:	Not Reported		
Formation type:	Not Reported		
Aquifer type:	Not Reported		
Construction date:	19470801	Welldepth:	93
Welldepth units:	ft	Wellholedepth:	Not Reported
Wellholedepth units:	Not Reported		

Ground-water levels, Number of Measurements: 1

Date	Feet below Surface	Feet to Sealevel
1947-08-01	53	

Map ID:	223		
Org. Identifier:	USGS-WA	Site ID:	USGS40001228007
Formal name:	USGS Washington Water Science Center		
Monloc Identifier:	USGS-464145120311501		
Monloc name:	14N/18E-13P02		
Monloc type:	Well		
Monloc desc:	Not Reported		
Huc code:	17030001	Drainagearea value:	Not Reported
Drainagearea Units:	Not Reported	Contrib drainagearea:	Not Reported
Contrib drainagearea units:	Not Reported	Latitude:	46.695682
Longitude:	-120.5220114	Sourcemap scale:	24000

Horiz Acc measure:	5	Horiz Acc measure units:	seconds
Horiz Collection method:	Interpolated from map		
Horiz coord refsys:	NAD83	Vert measure val:	1350
Vert measure units:	feet	Vertacc measure val:	10
Vert accmeasure units:	feet		
Vertcollection method:	Interpolated from topographic map		
Vert coord refsys:	NGVD29	Countrycode:	US
Aquifername:	Not Reported		
Formation type:	Not Reported		
Aquifer type:	Not Reported		
Construction date:	19770706	Welldepth:	96
Welldepth units:	ft	Wellholedepth:	96
Wellholedepth units:	ft		

Ground-water levels, Number of Measurements: 1

Date	Feet below Surface	Feet to Sealevel
1977-07-06	35	

Map ID:	223		
Org. Identifier:	USGS-WA	Site ID:	USGS40001228006
Formal name:	USGS Washington Water Science Center		
Monloc Identifier:	USGS-464145120305901		
Monloc name:	14N/18E-13Q01		
Monloc type:	Well		
Monloc desc:	Not Reported		
Huc code:	17030001	Drainagearea value:	Not Reported
Drainagearea Units:	Not Reported	Contrib drainagearea:	Not Reported
Contrib drainagearea units:	Not Reported	Latitude:	46.695682
Longitude:	-120.5175668	Sourcemap scale:	24000
Horiz Acc measure:	1	Horiz Acc measure units:	seconds
Horiz Collection method:	Interpolated from map		
Horiz coord refsys:	NAD83	Vert measure val:	1350
Vert measure units:	feet	Vertacc measure val:	10
Vert accmeasure units:	feet		
Vertcollection method:	Interpolated from topographic map		
Vert coord refsys:	NGVD29	Countrycode:	US
Aquifername:	Not Reported		
Formation type:	Not Reported		
Aquifer type:	Not Reported		
Construction date:	19010101	Welldepth:	253
Welldepth units:	ft	Wellholedepth:	Not Reported
Wellholedepth units:	Not Reported		

Ground-water levels, Number of Measurements: 1

Date	Feet below Surface	Feet to Sealevel
1948-11-17	104.4	

GEOCHECK VERSION 2.1
STATE DATABASE WELL INFORMATION

Map ID:	213		
Org. Identifier:	USGS-WA	Site ID:	USGS40001228009
Formal name:	USGS Washington Water Science Center		
Monloc Identifier:	USGS-464145120315601		
Monloc name:	14N/18E-14R01		
Monloc type:	Well		
Monloc desc:	Not Reported		
Huc code:	17030001	Drainagearea value:	Not Reported
Drainagearea Units:	Not Reported	Contrib drainagearea:	Not Reported
Contrib drainagearea units:	Not Reported	Latitude:	46.6956819
Longitude:	-120.5334006	Sourcemap scale:	24000
Horiz Acc measure:	1	Horiz Acc measure units:	seconds
Horiz Collection method:	Interpolated from map		
Horiz coord refsys:	NAD83	Vert measure val:	1515
Vert measure units:	feet	Vertacc measure val:	10
Vert accmeasure units:	feet		
Vertcollection method:	Interpolated from topographic map		
Vert coord refsys:	NGVD29	Countrycode:	US
Aquifername:	Not Reported		
Formation type:	Not Reported		
Aquifer type:	Not Reported		
Construction date:	19740710	Welldepth:	90
Welldepth units:	ft	Wellholedepth:	Not Reported
Wellholedepth units:	Not Reported		

Ground-water levels, Number of Measurements: 1

Date	Feet below Surface	Feet to Sealevel
1974-07-11	53	

Map ID:	213		
Org. Identifier:	USGS-WA	Site ID:	USGS40001228008
Formal name:	USGS Washington Water Science Center		
Monloc Identifier:	USGS-464145120314001		
Monloc name:	14N/18E-13N01		
Monloc type:	Well		
Monloc desc:	Not Reported		
Huc code:	17030001	Drainagearea value:	Not Reported
Drainagearea Units:	Not Reported	Contrib drainagearea:	Not Reported
Contrib drainagearea units:	Not Reported	Latitude:	46.6956819
Longitude:	-120.528956	Sourcemap scale:	24000
Horiz Acc measure:	1	Horiz Acc measure units:	seconds
Horiz Collection method:	Interpolated from map		
Horiz coord refsys:	NAD83	Vert measure val:	1430
Vert measure units:	feet	Vertacc measure val:	10
Vert accmeasure units:	feet		
Vertcollection method:	Interpolated from topographic map		
Vert coord refsys:	NGVD29	Countrycode:	US
Aquifername:	Not Reported		
Formation type:	Not Reported		

Aquifer type:	Not Reported		
Construction date:	19430101	Welldepth:	85
Welldepth units:	ft	Wellholedepth:	Not Reported
Wellholedepth units:	Not Reported		

Ground-water levels, Number of Measurements: 1

Date	Feet below Surface	Feet to Sealevel
1943-01-01	15	

Map ID:	213		
Org. Identifier:	USGS-WA	Site ID:	USGS40001228010
Formal name:	USGS Washington Water Science Center		
Monloc Identifier:	USGS-464145120321001		
Monloc name:	14N/18E-14Q01		
Monloc type:	Well		
Monloc desc:	Not Reported		
Huc code:	17030001	Drainagearea value:	Not Reported
Drainagearea Units:	Not Reported	Contrib drainagearea:	Not Reported
Contrib drainagearea units:	Not Reported	Latitude:	46.6956818
Longitude:	-120.5372895	Sourcemap scale:	24000
Horiz Acc measure:	5	Horiz Acc measure units:	seconds
Horiz Collection method:	Interpolated from map		
Horiz coord refsys:	NAD83	Vert measure val:	1500
Vert measure units:	feet	Vertacc measure val:	10
Vert accmeasure units:	feet		
Vertcollection method:	Interpolated from topographic map		
Vert coord refsys:	NGVD29	Countrycode:	US
Aquifername:	Not Reported		
Formation type:	Not Reported		
Aquifer type:	Not Reported		
Construction date:	19771028	Welldepth:	196
Welldepth units:	ft	Wellholedepth:	196
Wellholedepth units:	ft		

Ground-water levels, Number of Measurements: 1

Date	Feet below Surface	Feet to Sealevel
1977-10-31	145	

Map ID:	232		
Org. Identifier:	USGS-WA	Site ID:	USGS40001228011
Formal name:	USGS Washington Water Science Center		
Monloc Identifier:	USGS-464145120333001		
Monloc name:	14N/18E-15Q01		
Monloc type:	Well		
Monloc desc:	Not Reported		
Huc code:	17030001	Drainagearea value:	Not Reported
Drainagearea Units:	Not Reported	Contrib drainagearea:	Not Reported
Contrib drainagearea units:	Not Reported	Latitude:	46.6956816
Longitude:	-120.5595123	Sourcemap scale:	24000

Horiz Acc measure:	5	Horiz Acc measure units:	seconds
Horiz Collection method:	Interpolated from map		
Horiz coord refsys:	NAD83	Vert measure val:	1400
Vert measure units:	feet	Vertacc measure val:	10
Vert accmeasure units:	feet		
Vertcollection method:	Interpolated from topographic map		
Vert coord refsys:	NGVD29	Countrycode:	US
Aquifername:	Not Reported		
Formation type:	Columbia River Basalt Group		
Aquifer type:	Not Reported		
Construction date:	19760604	Welldepth:	110
Welldepth units:	ft	Wellholedepth:	110
Wellholedepth units:	ft		

Ground-water levels, Number of Measurements: 1

Date	Feet below Surface	Feet to Sealevel
1976-06-04	56	

Map ID:	242		
Org. Identifier:	USGS-WA	Site ID:	USGS40001227999
Formal name:	USGS Washington Water Science Center		
Monloc Identifier:	USGS-464145120274201		
Monloc name:	14N/19E-16P01		
Monloc type:	Well		
Monloc desc:	Not Reported		
Huc code:	17030001	Drainagearea value:	Not Reported
Drainagearea Units:	Not Reported	Contrib drainagearea:	Not Reported
Contrib drainagearea units:	Not Reported	Latitude:	46.6955158
Longitude:	-120.456176	Sourcemap scale:	24000
Horiz Acc measure:	.5	Horiz Acc measure units:	seconds
Horiz Collection method:	Global positioning system (GPS), uncorrected		
Horiz coord refsys:	NAD83	Vert measure val:	1370
Vert measure units:	feet	Vertacc measure val:	10
Vert accmeasure units:	feet		
Vertcollection method:	Interpolated from topographic map		
Vert coord refsys:	NGVD29	Countrycode:	US
Aquifername:	Not Reported		
Formation type:	Columbia River Basalt Group		
Aquifer type:	Not Reported		
Construction date:	19671012	Welldepth:	435
Welldepth units:	ft	Wellholedepth:	435
Wellholedepth units:	ft		

Ground-water levels, Number of Measurements: 3

Date	Feet below Surface	Feet to Sealevel
2002-03-12		
Note: An obstruction was encountered in the well above the water surface (no water level recorded).		
1967-12-05	135	
1967-12-05	152	
Note: The site was being pumped.		

GEOCHECK VERSION 2.1
STATE DATABASE WELL INFORMATION

Map ID:	243		
Org. Identifier:	USGS-WA	Site ID:	USGS40001227992
Formal name:	USGS Washington Water Science Center		
Monloc Identifier:	USGS-464144120280401		
Monloc name:	14N/19E-17R01		
Monloc type:	Well		
Monloc desc:	GWSI DATABASE AUGMENTATION SITE		
Huc code:	17030001	Drainagearea value:	Not Reported
Drainagearea Units:	Not Reported	Contrib drainagearea:	Not Reported
Contrib drainagearea units:	Not Reported	Latitude:	46.6954046
Longitude:	-120.4689542	Sourcemap scale:	Not Reported
Horiz Acc measure:	10	Horiz Acc measure units:	seconds
Horiz Collection method:	Interpolated from map		
Horiz coord refsys:	NAD83	Vert measure val:	9999.99
Vert measure units:	feet	Vertacc measure val:	999
Vert accmeasure units:	feet		
Vertcollection method:	Unknown		
Vert coord refsys:	NGVD29	Countrycode:	US
Aquifername:	Not Reported		
Formation type:	Columbia River Basalt Group		
Aquifer type:	Not Reported		
Construction date:	19830708	Welldepth:	445
Welldepth units:	ft	Wellholedepth:	445
Wellholedepth units:	ft		

Ground-water levels, Number of Measurements: 1

Date	Feet below Surface	Feet to Sealevel
1983-07-11	255	

Map ID:	243		
Org. Identifier:	USGS-WA	Site ID:	USGS40001227991
Formal name:	USGS Washington Water Science Center		
Monloc Identifier:	USGS-464144120280301		
Monloc name:	14N/19E-17R02		
Monloc type:	Well		
Monloc desc:	GWSI DATABASE AUGMENTATION SITE		
Huc code:	17030001	Drainagearea value:	Not Reported
Drainagearea Units:	Not Reported	Contrib drainagearea:	Not Reported
Contrib drainagearea units:	Not Reported	Latitude:	46.6954046
Longitude:	-120.4686764	Sourcemap scale:	Not Reported
Horiz Acc measure:	10	Horiz Acc measure units:	seconds
Horiz Collection method:	Interpolated from map		
Horiz coord refsys:	NAD83	Vert measure val:	9999.99
Vert measure units:	feet	Vertacc measure val:	999
Vert accmeasure units:	feet		
Vertcollection method:	Unknown		
Vert coord refsys:	NGVD29	Countrycode:	US
Aquifername:	Not Reported		
Formation type:	Not Reported		

Aquifer type:	Not Reported		
Construction date:	19850827	Welldepth:	452
Welldepth units:	ft	Wellholedepth:	452
Wellholedepth units:	ft		

Ground-water levels, Number of Measurements: 1

Date	Feet below Surface	Feet to Sealevel
1985-09-05	245	

Map ID:	232		
Org. Identifier:	USGS-WA	Site ID:	USGS40001227993
Formal name:	USGS Washington Water Science Center		
Monloc Identifier:	USGS-464144120333001		
Monloc name:	14N/18E-15Q02		
Monloc type:	Well		
Monloc desc:	Not Reported		
Huc code:	17030001	Drainagearea value:	Not Reported
Drainagearea Units:	Not Reported	Contrib drainagearea:	Not Reported
Contrib drainagearea units:	Not Reported	Latitude:	46.6954039
Longitude:	-120.5595123	Sourcemap scale:	24000
Horiz Acc measure:	5	Horiz Acc measure units:	seconds
Horiz Collection method:	Interpolated from map		
Horiz coord refsys:	NAD83	Vert measure val:	1430
Vert measure units:	feet	Vertacc measure val:	10
Vert accmeasure units:	feet		
Vertcollection method:	Interpolated from topographic map		
Vert coord refsys:	NGVD29	Countrycode:	US
Aquifername:	Not Reported		
Formation type:	Columbia River Basalt Group		
Aquifer type:	Not Reported		
Construction date:	19770303	Welldepth:	135
Welldepth units:	ft	Wellholedepth:	135
Wellholedepth units:	ft		

Ground-water levels, Number of Measurements: 1

Date	Feet below Surface	Feet to Sealevel
1977-03-03	76	

Map ID:	243		
Org. Identifier:	USGS-WA	Site ID:	USGS40001228000
Formal name:	USGS Washington Water Science Center		
Monloc Identifier:	USGS-464145120274501		
Monloc name:	14N/19E-16N02		
Monloc type:	Well		
Monloc desc:	Not Reported		
Huc code:	17030001	Drainagearea value:	Not Reported
Drainagearea Units:	Not Reported	Contrib drainagearea:	Not Reported
Contrib drainagearea units:	Not Reported	Latitude:	46.6952658
Longitude:	-120.4662875	Sourcemap scale:	24000

Horiz Acc measure:	.5	Horiz Acc measure units:	seconds
Horiz Collection method:	Global positioning system (GPS), uncorrected		
Horiz coord refsys:	NAD83	Vert measure val:	1290
Vert measure units:	feet	Vertacc measure val:	10
Vert accmeasure units:	feet		
Vertcollection method:	Interpolated from topographic map		
Vert coord refsys:	NGVD29	Countrycode:	US
Aquifername:	Not Reported		
Formation type:	Wanapum Basalt Formation		
Aquifer type:	Not Reported		
Construction date:	19770501	Welldepth:	900
Welldepth units:	ft	Wellholedepth:	900
Wellholedepth units:	ft		

Ground-water levels, Number of Measurements: 16

Date	Feet below Surface	Feet to Sealevel	Date	Feet below Surface	Feet to Sealevel
2000-03-24					
Note: The site was being pumped.					
1998-04-07	118.70				
Note: Foreign substance was present on the surface of the water.					
1997-04-04	118.7				
Note: Foreign substance was present on the surface of the water.					
1995-03-28	116.8				
Note: Foreign substance was present on the surface of the water.					
1992-03-12	120.61		1990-03-20	113	
1989-10-25	118		1989-03-30	115	
1988-10-20	120		1987-03-26	120.5	
1985-09-26	126.08				
Note: Foreign substance was present on the surface of the water.					
1985-02-27	124.0				
Note: Foreign substance was present on the surface of the water.					
1984-03-03	121.4				
Note: Foreign substance was present on the surface of the water.					
1984-02-23	122.2				
Note: Foreign substance was present on the surface of the water.					
1983-03-11	117		1977-05-26	116	

Map ID:	244		
Org. Identifier:	USGS-WA	Site ID:	USGS40001227984
Formal name:	USGS Washington Water Science Center		
Monloc Identifier:	USGS-464142119544801		
Monloc name:	14N/23E-14N01		
Monloc type:	Well		
Monloc desc:	Not Reported		
Huc code:	17020016	Drainagearea value:	Not Reported
Drainagearea Units:	Not Reported	Contrib drainagearea:	Not Reported
Contrib drainagearea units:	Not Reported	Latitude:	46.6948543
Longitude:	-119.9144897	Sourcemap scale:	62500
Horiz Acc measure:	10	Horiz Acc measure units:	seconds
Horiz Collection method:	Interpolated from map		
Horiz coord refsys:	NAD83	Vert measure val:	600
Vert measure units:	feet	Vertacc measure val:	10
Vert accmeasure units:	feet		
Vertcollection method:	Interpolated from topographic map		
Vert coord refsys:	NGVD29	Countrycode:	US
Aquifername:	Not Reported		
Formation type:	Pasco Gravels		

Aquifer type:	Not Reported		
Construction date:	19811026	Welldepth:	182
Welldepth units:	ft	Wellholedepth:	187
Wellholedepth units:	ft		

Ground-water levels, Number of Measurements: 1

Date	Feet below Surface	Feet to Sealevel
1981-10-26	131	

Map ID:	213		
Org. Identifier:	USGS-WA	Site ID:	USGS40001227981
Formal name:	USGS Washington Water Science Center		
Monloc Identifier:	USGS-464141120320001		
Monloc name:	14N/18E-23A02		
Monloc type:	Well		
Monloc desc:	Not Reported		
Huc code:	17030001	Drainagearea value:	Not Reported
Drainagearea Units:	Not Reported	Contrib drainagearea:	Not Reported
Contrib drainagearea units:	Not Reported	Latitude:	46.6945708
Longitude:	-120.5345117	Sourcemap scale:	24000
Horiz Acc measure:	5	Horiz Acc measure units:	seconds
Horiz Collection method:	Interpolated from map		
Horiz coord refsys:	NAD83	Vert measure val:	1450
Vert measure units:	feet	Vertacc measure val:	10
Vert accmeasure units:	feet		
Vertcollection method:	Interpolated from topographic map		
Vert coord refsys:	NGVD29	Countrycode:	US
Aquifername:	Not Reported		
Formation type:	Not Reported		
Aquifer type:	Not Reported		
Construction date:	19771018	Welldepth:	136
Welldepth units:	ft	Wellholedepth:	136
Wellholedepth units:	ft		

Ground-water levels, Number of Measurements: 1

Date	Feet below Surface	Feet to Sealevel
1977-10-18	70	

Map ID:	213		
Org. Identifier:	USGS-WA	Site ID:	USGS40001227982
Formal name:	USGS Washington Water Science Center		
Monloc Identifier:	USGS-464141120323001		
Monloc name:	14N/18E-23C03		
Monloc type:	Well		
Monloc desc:	Not Reported		
Huc code:	17030001	Drainagearea value:	Not Reported
Drainagearea Units:	Not Reported	Contrib drainagearea:	Not Reported
Contrib drainagearea units:	Not Reported	Latitude:	46.6945707
Longitude:	-120.5428452	Sourcemap scale:	24000

Horiz Acc measure:	5	Horiz Acc measure units:	seconds
Horiz Collection method:	Interpolated from map		
Horiz coord refsys:	NAD83	Vert measure val:	1440
Vert measure units:	feet	Vertacc measure val:	10
Vert accmeasure units:	feet		
Vertcollection method:	Interpolated from topographic map		
Vert coord refsys:	NGVD29	Countrycode:	US
Aquifername:	Not Reported		
Formation type:	Columbia River Basalt Group		
Aquifer type:	Not Reported		
Construction date:	19770907	Welldepth:	215
Welldepth units:	ft	Wellholedepth:	215
Wellholedepth units:	ft		

Ground-water levels, Number of Measurements: 1

Date	Feet below Surface	Feet to Sealevel
1977-09-07	150	

Map ID:	232		
Org. Identifier:	USGS-WA	Site ID:	USGS40001227975
Formal name:	USGS Washington Water Science Center		
Monloc Identifier:	USGS-464140120332801		
Monloc name:	14N/18E-22B07		
Monloc type:	Well		
Monloc desc:	Not Reported		
Huc code:	17030001	Drainagearea value:	Not Reported
Drainagearea Units:	Not Reported	Contrib drainagearea:	Not Reported
Contrib drainagearea units:	Not Reported	Latitude:	46.6943483
Longitude:	-120.5590123	Sourcemap scale:	24000
Horiz Acc measure:	.5	Horiz Acc measure units:	seconds
Horiz Collection method:	Global positioning system (GPS), uncorrected		
Horiz coord refsys:	NAD83	Vert measure val:	1360
Vert measure units:	feet	Vertacc measure val:	10
Vert accmeasure units:	feet		
Vertcollection method:	Interpolated from topographic map		
Vert coord refsys:	NGVD29	Countrycode:	US
Aquifername:	Not Reported		
Formation type:	Not Reported		
Aquifer type:	Not Reported		
Construction date:	19920117	Welldepth:	242
Welldepth units:	ft	Wellholedepth:	242
Wellholedepth units:	ft		

Ground-water levels, Number of Measurements: 5

Date	Feet below Surface	Feet to Sealevel
2002-03-19	96.1	
2001-03-21	95.23	
2000-08-23	98.51	
	Note: A nearby site that taps the same aquifer was being pumped.	
1995-10-18	101	
2001-08-29	100.07	

GEOCHECK VERSION 2.1
STATE DATABASE WELL INFORMATION

Map ID:	240		
Org. Identifier:	USGS-WA	Site ID:	USGS40001227971
Formal name:	USGS Washington Water Science Center		
Monloc Identifier:	USGS-464140120295501		
Monloc name:	14N/19E-18P01		
Monloc type:	Well		
Monloc desc:	Not Reported		
Huc code:	17030001	Drainagearea value:	Not Reported
Drainagearea Units:	Not Reported	Contrib drainagearea:	Not Reported
Contrib drainagearea units:	Not Reported	Latitude:	46.6942933
Longitude:	-120.4997886	Sourcemap scale:	24000
Horiz Acc measure:	5	Horiz Acc measure units:	seconds
Horiz Collection method:	Interpolated from map		
Horiz coord refsys:	NAD83	Vert measure val:	1140
Vert measure units:	feet	Vertacc measure val:	10
Vert accmeasure units:	feet		
Vertcollection method:	Interpolated from topographic map		
Vert coord refsys:	NGVD29	Countrycode:	US
Aquifername:	Not Reported		
Formation type:	Columbia River Basalt Group		
Aquifer type:	Not Reported		
Construction date:	19750724	Welldepth:	232
Welldepth units:	ft	Wellholedepth:	232
Wellholedepth units:	ft		

Ground-water levels, Number of Measurements: 1

Date	Feet below Surface	Feet to Sealevel
1975-08-01	124	

Map ID:	213		
Org. Identifier:	USGS-WA	Site ID:	USGS40001227972
Formal name:	USGS Washington Water Science Center		
Monloc Identifier:	USGS-464140120315001		
Monloc name:	14N/18E-23A01		
Monloc type:	Well		
Monloc desc:	Not Reported		
Huc code:	17030001	Drainagearea value:	Not Reported
Drainagearea Units:	Not Reported	Contrib drainagearea:	Not Reported
Contrib drainagearea units:	Not Reported	Latitude:	46.694293
Longitude:	-120.5317338	Sourcemap scale:	24000
Horiz Acc measure:	5	Horiz Acc measure units:	seconds
Horiz Collection method:	Interpolated from map		
Horiz coord refsys:	NAD83	Vert measure val:	1500
Vert measure units:	feet	Vertacc measure val:	10
Vert accmeasure units:	feet		
Vertcollection method:	Interpolated from topographic map		
Vert coord refsys:	NGVD29	Countrycode:	US
Aquifername:	Not Reported		
Formation type:	Not Reported		

Aquifer type:	Not Reported		
Construction date:	19771024	Welldepth:	Not Reported
Welldepth units:	Not Reported	Wellholedepth:	116
Wellholedepth units:	ft		

Ground-water levels, Number of Measurements: 1

Date	Feet below Surface	Feet to Sealevel
1977-10-24	61	

Map ID:	213		
Org. Identifier:	USGS-WA	Site ID:	USGS40001227973
Formal name:	USGS Washington Water Science Center		
Monloc Identifier:	USGS-464140120315002		
Monloc name:	14N/18E-23A01D1		
Monloc type:	Well		
Monloc desc:	GWSI DATABASE AUGMENTATION SITE		
Huc code:	17030001	Drainagearea value:	Not Reported
Drainagearea Units:	Not Reported	Contrib drainagearea:	Not Reported
Contrib drainagearea units:	Not Reported	Latitude:	46.694293
Longitude:	-120.5317338	Sourcemap scale:	Not Reported
Horiz Acc measure:	10	Horiz Acc measure units:	seconds
Horiz Collection method:	Interpolated from map		
Horiz coord refsys:	NAD83	Vert measure val:	9999.99
Vert measure units:	feet	Vertacc measure val:	999
Vert accmeasure units:	feet		
Vertcollection method:	Unknown		
Vert coord refsys:	NGVD29	Countrycode:	US
Aquifername:	Not Reported		
Formation type:	Not Reported		
Aquifer type:	Not Reported		
Construction date:	19790413	Welldepth:	181
Welldepth units:	ft	Wellholedepth:	181
Wellholedepth units:	ft		

Ground-water levels, Number of Measurements: 1

Date	Feet below Surface	Feet to Sealevel
1979-04-13	130	

Map ID:	213		
Org. Identifier:	USGS-WA	Site ID:	USGS40001227960
Formal name:	USGS Washington Water Science Center		
Monloc Identifier:	USGS-464137120325301		
Monloc name:	14N/18E-23D04		
Monloc type:	Well		
Monloc desc:	Not Reported		
Huc code:	17030001	Drainagearea value:	Not Reported
Drainagearea Units:	Not Reported	Contrib drainagearea:	Not Reported
Contrib drainagearea units:	Not Reported	Latitude:	46.6934595
Longitude:	-120.5492342	Sourcemap scale:	24000

Horiz Acc measure:	1	Horiz Acc measure units:	seconds
Horiz Collection method:	Interpolated from map		
Horiz coord refsys:	NAD83	Vert measure val:	1240
Vert measure units:	feet	Vertacc measure val:	10
Vert accmeasure units:	feet		
Vertcollection method:	Interpolated from topographic map		
Vert coord refsys:	NGVD29	Countrycode:	US
Aquifername:	Not Reported		
Formation type:	Not Reported		
Aquifer type:	Not Reported		
Construction date:	19751031	Welldepth:	134
Welldepth units:	ft	Wellholedepth:	Not Reported
Wellholedepth units:	Not Reported		

Ground-water levels, Number of Measurements: 1

Date	Feet below Surface	Feet to Sealevel
1975-10-31	90	

Map ID:	213		
Org. Identifier:	USGS-WA	Site ID:	USGS40001227959
Formal name:	USGS Washington Water Science Center		
Monloc Identifier:	USGS-464137120325001		
Monloc name:	14N/18E-23D01		
Monloc type:	Well		
Monloc desc:	Not Reported		
Huc code:	17030001	Drainagearea value:	Not Reported
Drainagearea Units:	Not Reported	Contrib drainagearea:	Not Reported
Contrib drainagearea units:	Not Reported	Latitude:	46.6934595
Longitude:	-120.5484009	Sourcemap scale:	24000
Horiz Acc measure:	1	Horiz Acc measure units:	seconds
Horiz Collection method:	Interpolated from map		
Horiz coord refsys:	NAD83	Vert measure val:	1516
Vert measure units:	feet	Vertacc measure val:	10
Vert accmeasure units:	feet		
Vertcollection method:	Interpolated from topographic map		
Vert coord refsys:	NGVD29	Countrycode:	US
Aquifername:	Not Reported		
Formation type:	Not Reported		
Aquifer type:	Not Reported		
Construction date:	19640301	Welldepth:	106
Welldepth units:	ft	Wellholedepth:	Not Reported
Wellholedepth units:	Not Reported		

Ground-water levels, Number of Measurements: 1

Date	Feet below Surface	Feet to Sealevel
1964-03-18	50	

GEOCHECK VERSION 2.1
STATE DATABASE WELL INFORMATION

Map ID:	213		
Org. Identifier:	USGS-WA	Site ID:	USGS40001227945
Formal name:	USGS Washington Water Science Center		
Monloc Identifier:	USGS-464136120321501		
Monloc name:	14N/18E-23B05		
Monloc type:	Well		
Monloc desc:	Not Reported		
Huc code:	17030001	Drainagearea value:	Not Reported
Drainagearea Units:	Not Reported	Contrib drainagearea:	Not Reported
Contrib drainagearea units:	Not Reported	Latitude:	46.6931818
Longitude:	-120.5386784	Sourcemap scale:	24000
Horiz Acc measure:	5	Horiz Acc measure units:	seconds
Horiz Collection method:	Interpolated from map		
Horiz coord refsys:	NAD83	Vert measure val:	1340
Vert measure units:	feet	Vertacc measure val:	10
Vert accmeasure units:	feet		
Vertcollection method:	Interpolated from topographic map		
Vert coord refsys:	NGVD29	Countrycode:	US
Aquifername:	Not Reported		
Formation type:	Columbia River Basalt Group		
Aquifer type:	Not Reported		
Construction date:	19770407	Welldepth:	166
Welldepth units:	ft	Wellholedepth:	166
Wellholedepth units:	ft		

Ground-water levels, Number of Measurements: 1

Date	Feet below Surface	Feet to Sealevel
1977-04-07	111	

Map ID:	213		
Org. Identifier:	USGS-WA	Site ID:	USGS40001227944
Formal name:	USGS Washington Water Science Center		
Monloc Identifier:	USGS-464136120321401		
Monloc name:	14N/18E-23B02		
Monloc type:	Well		
Monloc desc:	Not Reported		
Huc code:	17030001	Drainagearea value:	Not Reported
Drainagearea Units:	Not Reported	Contrib drainagearea:	Not Reported
Contrib drainagearea units:	Not Reported	Latitude:	46.6931818
Longitude:	-120.5384006	Sourcemap scale:	24000
Horiz Acc measure:	1	Horiz Acc measure units:	seconds
Horiz Collection method:	Interpolated from map		
Horiz coord refsys:	NAD83	Vert measure val:	1515
Vert measure units:	feet	Vertacc measure val:	10
Vert accmeasure units:	feet		
Vertcollection method:	Interpolated from topographic map		
Vert coord refsys:	NGVD29	Countrycode:	US
Aquifername:	Not Reported		
Formation type:	Not Reported		

Aquifer type:	Not Reported		
Construction date:	19010101	Welldepth:	Not Reported
Welldepth units:	Not Reported	Wellholedepth:	Not Reported
Wellholedepth units:	Not Reported		

Ground-water levels, Number of Measurements: 0

Map ID:	213		
Org. Identifier:	USGS-WA	Site ID:	USGS40001227950
Formal name:	USGS Washington Water Science Center		
Monloc Identifier:	USGS-464136120330201		
Monloc name:	14N/18E-23E02		
Monloc type:	Well		
Monloc desc:	Not Reported		
Huc code:	17030001	Drainagearea value:	Not Reported
Drainagearea Units:	Not Reported	Contrib drainagearea:	Not Reported
Contrib drainagearea units:	Not Reported	Latitude:	46.6931817
Longitude:	-120.5517343	Sourcemap scale:	24000
Horiz Acc measure:	5	Horiz Acc measure units:	seconds
Horiz Collection method:	Interpolated from map		
Horiz coord refsys:	NAD83	Vert measure val:	1350
Vert measure units:	feet	Vertacc measure val:	10
Vert accmeasure units:	feet		
Vertcollection method:	Interpolated from topographic map		
Vert coord refsys:	NGVD29	Countrycode:	US
Aquifername:	Not Reported		
Formation type:	Not Reported		
Aquifer type:	Not Reported		
Construction date:	19770401	Welldepth:	95
Welldepth units:	ft	Wellholedepth:	95
Wellholedepth units:	ft		

Ground-water levels, Number of Measurements: 1

Date	Feet below Surface	Feet to Sealevel
1977-04-01	30	

Map ID:	213		
Org. Identifier:	USGS-WA	Site ID:	USGS40001227949
Formal name:	USGS Washington Water Science Center		
Monloc Identifier:	USGS-464136120325401		
Monloc name:	14N/18E-23D17		
Monloc type:	Well		
Monloc desc:	GWSI DATABASE AUGMENTATION SITE		
Huc code:	17030001	Drainagearea value:	Not Reported
Drainagearea Units:	Not Reported	Contrib drainagearea:	Not Reported
Contrib drainagearea units:	Not Reported	Latitude:	46.6931817
Longitude:	-120.549512	Sourcemap scale:	Not Reported

Horiz Acc measure:	10	Horiz Acc measure units:	seconds
Horiz Collection method:	Interpolated from map		
Horiz coord refsys:	NAD83	Vert measure val:	9999.99
Vert measure units:	feet	Vertacc measure val:	999
Vert accmeasure units:	feet		
Vertcollection method:	Unknown		
Vert coord refsys:	NGVD29	Countrycode:	US
Aquifername:	Not Reported		
Formation type:	Not Reported		
Aquifer type:	Not Reported		
Construction date:	19870803	Welldepth:	209
Welldepth units:	ft	Wellholedepth:	212
Wellholedepth units:	ft		

Ground-water levels, Number of Measurements: 1

Date	Feet below Surface	Feet to Sealevel
1987-08-05	122	

Map ID:	213		
Org. Identifier:	USGS-WA	Site ID:	USGS40001227948
Formal name:	USGS Washington Water Science Center		
Monloc Identifier:	USGS-464136120325301		
Monloc name:	14N/18E-23D20		
Monloc type:	Well		
Monloc desc:	GWSI DATABASE AUGMENTATION SITE		
Huc code:	17030001	Drainagearea value:	Not Reported
Drainagearea Units:	Not Reported	Contrib drainagearea:	Not Reported
Contrib drainagearea units:	Not Reported	Latitude:	46.6931817
Longitude:	-120.5492342	Sourcemap scale:	Not Reported
Horiz Acc measure:	10	Horiz Acc measure units:	seconds
Horiz Collection method:	Interpolated from map		
Horiz coord refsys:	NAD83	Vert measure val:	9999.99
Vert measure units:	feet	Vertacc measure val:	999
Vert accmeasure units:	feet		
Vertcollection method:	Unknown		
Vert coord refsys:	NGVD29	Countrycode:	US
Aquifername:	Not Reported		
Formation type:	Not Reported		
Aquifer type:	Not Reported		
Construction date:	19890915	Welldepth:	251
Welldepth units:	ft	Wellholedepth:	251
Wellholedepth units:	ft		

Ground-water levels, Number of Measurements: 0

Map ID: 213

GEOCHECK VERSION 2.1
STATE DATABASE WELL INFORMATION

Org. Identifier:	USGS-WA	Site ID:	USGS40001227947
Formal name:	USGS Washington Water Science Center		
Monloc Identifier:	USGS-464136120325201		
Monloc name:	14N/18E-23D19		
Monloc type:	Well		
Monloc desc:	GWSI DATABASE AUGMENTATION SITE		
Huc code:	17030001	Drainagearea value:	Not Reported
Drainagearea Units:	Not Reported	Contrib drainagearea:	Not Reported
Contrib drainagearea units:	Not Reported	Latitude:	46.6931817
Longitude:	-120.5489565	Sourcemap scale:	Not Reported
Horiz Acc measure:	10	Horiz Acc measure units:	seconds
Horiz Collection method:	Interpolated from map		
Horiz coord refsys:	NAD83	Vert measure val:	9999.99
Vert measure units:	feet	Vertacc measure val:	999
Vert accmeasure units:	feet		
Vertcollection method:	Unknown		
Vert coord refsys:	NGVD29	Countrycode:	US
Aquifername:	Not Reported		
Formation type:	Not Reported		
Aquifer type:	Not Reported		
Construction date:	19890421	Welldepth:	283
Welldepth units:	ft	Wellholedepth:	283
Wellholedepth units:	ft		

Ground-water levels, Number of Measurements: 1

Date	Feet below Surface	Feet to Sealevel
1989-04-29	136	

Map ID:	213		
Org. Identifier:	USGS-WA	Site ID:	USGS40001227946
Formal name:	USGS Washington Water Science Center		
Monloc Identifier:	USGS-464136120325101		
Monloc name:	14N/18E-23D18		
Monloc type:	Well		
Monloc desc:	GWSI DATABASE AUGMENTATION SITE		
Huc code:	17030001	Drainagearea value:	Not Reported
Drainagearea Units:	Not Reported	Contrib drainagearea:	Not Reported
Contrib drainagearea units:	Not Reported	Latitude:	46.6931817
Longitude:	-120.5486787	Sourcemap scale:	Not Reported
Horiz Acc measure:	10	Horiz Acc measure units:	seconds
Horiz Collection method:	Interpolated from map		
Horiz coord refsys:	NAD83	Vert measure val:	9999.99
Vert measure units:	feet	Vertacc measure val:	999
Vert accmeasure units:	feet		
Vertcollection method:	Unknown		
Vert coord refsys:	NGVD29	Countrycode:	US
Aquifername:	Not Reported		
Formation type:	Not Reported		
Aquifer type:	Not Reported		
Construction date:	19870805	Welldepth:	175
Welldepth units:	ft	Wellholedepth:	175
Wellholedepth units:	ft		

Ground-water levels, Number of Measurements: 1

Date	Feet below Surface	Feet to Sealevel
1987-08-07	98	

Map ID:	213		
Org. Identifier:	USGS-WA	Site ID:	USGS40001227896
Formal name:	USGS Washington Water Science Center		
Monloc Identifier:	USGS-464135120313901		
Monloc name:	14N/18E-24D02		
Monloc type:	Well		
Monloc desc:	Not Reported		
Huc code:	17030001	Drainagearea value:	Not Reported
Drainagearea Units:	Not Reported	Contrib drainagearea:	Not Reported
Contrib drainagearea units:	Not Reported	Latitude:	46.6929042
Longitude:	-120.5286782	Sourcemap scale:	24000
Horiz Acc measure:	1	Horiz Acc measure units:	seconds
Horiz Collection method:	Interpolated from map		
Horiz coord refsys:	NAD83	Vert measure val:	1500
Vert measure units:	feet	Vertacc measure val:	10
Vert accmeasure units:	feet		
Vertcollection method:	Interpolated from topographic map		
Vert coord refsys:	NGVD29	Countrycode:	US
Aquifername:	Not Reported		
Formation type:	Not Reported		
Aquifer type:	Not Reported		
Construction date:	19740321	Welldepth:	97
Welldepth units:	ft	Wellholedepth:	Not Reported
Wellholedepth units:	Not Reported		

Ground-water levels, Number of Measurements: 1

Date	Feet below Surface	Feet to Sealevel
1974-03-23	20	

Map ID:	213		
Org. Identifier:	USGS-WA	Site ID:	USGS40001227895
Formal name:	USGS Washington Water Science Center		
Monloc Identifier:	USGS-464135120313501		
Monloc name:	14N/18E-24D07		
Monloc type:	Well		
Monloc desc:	GWSI DATABASE AUGMENTATION SITE		
Huc code:	17030001	Drainagearea value:	Not Reported
Drainagearea Units:	Not Reported	Contrib drainagearea:	Not Reported
Contrib drainagearea units:	Not Reported	Latitude:	46.6929042
Longitude:	-120.527567	Sourcemap scale:	Not Reported

Horiz Acc measure:	10	Horiz Acc measure units:	seconds
Horiz Collection method:	Interpolated from map		
Horiz coord refsys:	NAD83	Vert measure val:	9999.99
Vert measure units:	feet	Vertacc measure val:	999
Vert accmeasure units:	feet		
Vertcollection method:	Unknown		
Vert coord refsys:	NGVD29	Countrycode:	US
Aquifername:	Not Reported		
Formation type:	Unclassified Overburden		
Aquifer type:	Not Reported		
Construction date:	19790806	Welldepth:	360
Welldepth units:	ft	Wellholedepth:	360
Wellholedepth units:	ft		

Ground-water levels, Number of Measurements: 1

Date	Feet below Surface	Feet to Sealevel
1979-08-10	220	

Map ID:	213		
Org. Identifier:	USGS-WA	Site ID:	USGS40001227903
Formal name:	USGS Washington Water Science Center		
Monloc Identifier:	USGS-464135120321501		
Monloc name:	14N/18E-23B04		
Monloc type:	Well		
Monloc desc:	Not Reported		
Huc code:	17030001	Drainagearea value:	Not Reported
Drainagearea Units:	Not Reported	Contrib drainagearea:	Not Reported
Contrib drainagearea units:	Not Reported	Latitude:	46.6929041
Longitude:	-120.5386784	Sourcemap scale:	24000
Horiz Acc measure:	5	Horiz Acc measure units:	seconds
Horiz Collection method:	Interpolated from map		
Horiz coord refsys:	NAD83	Vert measure val:	1340
Vert measure units:	feet	Vertacc measure val:	10
Vert accmeasure units:	feet		
Vertcollection method:	Interpolated from topographic map		
Vert coord refsys:	NGVD29	Countrycode:	US
Aquifername:	Not Reported		
Formation type:	Columbia River Basalt Group		
Aquifer type:	Not Reported		
Construction date:	19770325	Welldepth:	226
Welldepth units:	ft	Wellholedepth:	226
Wellholedepth units:	ft		

Ground-water levels, Number of Measurements: 1

Date	Feet below Surface	Feet to Sealevel
1977-03-28	178	

GEOCHECK VERSION 2.1
STATE DATABASE WELL INFORMATION

Map ID:	213		
Org. Identifier:	USGS-WA	Site ID:	USGS40001227902
Formal name:	USGS Washington Water Science Center		
Monloc Identifier:	USGS-464135120321401		
Monloc name:	14N/18E-23B09		
Monloc type:	Well		
Monloc desc:	GWSI DATABASE AUGMENTATION SITE		
Huc code:	17030001	Drainagearea value:	Not Reported
Drainagearea Units:	Not Reported	Contrib drainagearea:	Not Reported
Contrib drainagearea units:	Not Reported	Latitude:	46.6929041
Longitude:	-120.5384006	Sourcemap scale:	Not Reported
Horiz Acc measure:	10	Horiz Acc measure units:	seconds
Horiz Collection method:	Interpolated from map		
Horiz coord refsys:	NAD83	Vert measure val:	9999.99
Vert measure units:	feet	Vertacc measure val:	999
Vert accmeasure units:	feet		
Vertcollection method:	Unknown		
Vert coord refsys:	NGVD29	Countrycode:	US
Aquifername:	Not Reported		
Formation type:	Not Reported		
Aquifer type:	Not Reported		
Construction date:	19811201	Welldepth:	290
Welldepth units:	ft	Wellholedepth:	290
Wellholedepth units:	ft		

Ground-water levels, Number of Measurements: 1

Date	Feet below Surface	Feet to Sealevel
1982-01-12	127	

Map ID:	213		
Org. Identifier:	USGS-WA	Site ID:	USGS40001227901
Formal name:	USGS Washington Water Science Center		
Monloc Identifier:	USGS-464135120321301		
Monloc name:	14N/18E-23B08		
Monloc type:	Well		
Monloc desc:	GWSI DATABASE AUGMENTATION SITE		
Huc code:	17030001	Drainagearea value:	Not Reported
Drainagearea Units:	Not Reported	Contrib drainagearea:	Not Reported
Contrib drainagearea units:	Not Reported	Latitude:	46.6929041
Longitude:	-120.5381229	Sourcemap scale:	Not Reported
Horiz Acc measure:	10	Horiz Acc measure units:	seconds
Horiz Collection method:	Interpolated from map		
Horiz coord refsys:	NAD83	Vert measure val:	9999.99
Vert measure units:	feet	Vertacc measure val:	999
Vert accmeasure units:	feet		
Vertcollection method:	Unknown		
Vert coord refsys:	NGVD29	Countrycode:	US
Aquifername:	Not Reported		
Formation type:	Not Reported		

Aquifer type:	Not Reported		
Construction date:	19810611	Welldepth:	320
Welldepth units:	ft	Wellholedepth:	320
Wellholedepth units:	ft		

Ground-water levels, Number of Measurements: 1

Date	Feet below Surface	Feet to Sealevel
1981-06-11	150	

Map ID:	213		
Org. Identifier:	USGS-WA	Site ID:	USGS40001227900
Formal name:	USGS Washington Water Science Center		
Monloc Identifier:	USGS-464135120321201		
Monloc name:	14N/18E-23B01		
Monloc type:	Well		
Monloc desc:	Not Reported		
Huc code:	17030001	Drainagearea value:	Not Reported
Drainagearea Units:	Not Reported	Contrib drainagearea:	Not Reported
Contrib drainagearea units:	Not Reported	Latitude:	46.6929041
Longitude:	-120.537845	Sourcemap scale:	24000
Horiz Acc measure:	1	Horiz Acc measure units:	seconds
Horiz Collection method:	Interpolated from map		
Horiz coord refsys:	NAD83	Vert measure val:	1515
Vert measure units:	feet	Vertacc measure val:	10
Vert accmeasure units:	feet		
Vertcollection method:	Interpolated from topographic map		
Vert coord refsys:	NGVD29	Countrycode:	US
Aquifername:	Not Reported		
Formation type:	Not Reported		
Aquifer type:	Not Reported		
Construction date:	19460401	Welldepth:	Not Reported
Welldepth units:	Not Reported	Wellholedepth:	Not Reported
Wellholedepth units:	Not Reported		

Ground-water levels, Number of Measurements: 0

Map ID:	213		
Org. Identifier:	USGS-WA	Site ID:	USGS40001227899
Formal name:	USGS Washington Water Science Center		
Monloc Identifier:	USGS-464135120315601		
Monloc name:	14N/18E-23A07		
Monloc type:	Well		
Monloc desc:	GWSI DATABASE AUGMENTATION SITE		
Huc code:	17030001	Drainagearea value:	Not Reported
Drainagearea Units:	Not Reported	Contrib drainagearea:	Not Reported
Contrib drainagearea units:	Not Reported	Latitude:	46.6929041
Longitude:	-120.5334005	Sourcemap scale:	Not Reported

Horiz Acc measure:	10	Horiz Acc measure units:	seconds
Horiz Collection method:	Interpolated from map		
Horiz coord refsys:	NAD83	Vert measure val:	9999.99
Vert measure units:	feet	Vertacc measure val:	999
Vert accmeasure units:	feet		
Vertcollection method:	Unknown		
Vert coord refsys:	NGVD29	Countrycode:	US
Aquifername:	Not Reported		
Formation type:	Not Reported		
Aquifer type:	Not Reported		
Construction date:	19810818	Welldepth:	107
Welldepth units:	ft	Wellholedepth:	107
Wellholedepth units:	ft		

Ground-water levels, Number of Measurements: 1

Date	Feet below Surface	Feet to Sealevel
1981-08-24	85	

Map ID:	213		
Org. Identifier:	USGS-WA	Site ID:	USGS40001227898
Formal name:	USGS Washington Water Science Center		
Monloc Identifier:	USGS-464135120315501		
Monloc name:	14N/18E-23A06		
Monloc type:	Well		
Monloc desc:	GWSI DATABASE AUGMENTATION SITE		
Huc code:	17030001	Drainagearea value:	Not Reported
Drainagearea Units:	Not Reported	Contrib drainagearea:	Not Reported
Contrib drainagearea units:	Not Reported	Latitude:	46.6929041
Longitude:	-120.5331227	Sourcemap scale:	Not Reported
Horiz Acc measure:	10	Horiz Acc measure units:	seconds
Horiz Collection method:	Interpolated from map		
Horiz coord refsys:	NAD83	Vert measure val:	9999.99
Vert measure units:	feet	Vertacc measure val:	999
Vert accmeasure units:	feet		
Vertcollection method:	Unknown		
Vert coord refsys:	NGVD29	Countrycode:	US
Aquifername:	Not Reported		
Formation type:	Not Reported		
Aquifer type:	Not Reported		
Construction date:	19810720	Welldepth:	200
Welldepth units:	ft	Wellholedepth:	200
Wellholedepth units:	ft		

Ground-water levels, Number of Measurements: 1

Date	Feet below Surface	Feet to Sealevel
1981-07-20	105	

GEOCHECK VERSION 2.1
STATE DATABASE WELL INFORMATION

Map ID:	213		
Org. Identifier:	USGS-WA	Site ID:	USGS40001227897
Formal name:	USGS Washington Water Science Center		
Monloc Identifier:	USGS-464135120315401		
Monloc name:	14N/18E-23A05		
Monloc type:	Well		
Monloc desc:	GWSI DATABASE AUGMENTATION SITE		
Huc code:	17030001	Drainagearea value:	Not Reported
Drainagearea Units:	Not Reported	Contrib drainagearea:	Not Reported
Contrib drainagearea units:	Not Reported	Latitude:	46.6929041
Longitude:	-120.5328449	Sourcemap scale:	Not Reported
Horiz Acc measure:	10	Horiz Acc measure units:	seconds
Horiz Collection method:	Interpolated from map		
Horiz coord refsys:	NAD83	Vert measure val:	9999.99
Vert measure units:	feet	Vertacc measure val:	999
Vert accmeasure units:	feet		
Vertcollection method:	Unknown		
Vert coord refsys:	NGVD29	Countrycode:	US
Aquifername:	Not Reported		
Formation type:	Unclassified Overburden		
Aquifer type:	Not Reported		
Construction date:	19791112	Welldepth:	468
Welldepth units:	ft	Wellholedepth:	468
Wellholedepth units:	ft		

Ground-water levels, Number of Measurements: 1

Date	Feet below Surface	Feet to Sealevel
1979-11-19	250	

Map ID:	213		
Org. Identifier:	USGS-WA	Site ID:	USGS40001227912
Formal name:	USGS Washington Water Science Center		
Monloc Identifier:	USGS-464135120325401		
Monloc name:	14N/18E-23D10		
Monloc type:	Well		
Monloc desc:	GWSI DATABASE AUGMENTATION SITE		
Huc code:	17030001	Drainagearea value:	Not Reported
Drainagearea Units:	Not Reported	Contrib drainagearea:	Not Reported
Contrib drainagearea units:	Not Reported	Latitude:	46.692904
Longitude:	-120.549512	Sourcemap scale:	Not Reported
Horiz Acc measure:	10	Horiz Acc measure units:	seconds
Horiz Collection method:	Interpolated from map		
Horiz coord refsys:	NAD83	Vert measure val:	9999.99
Vert measure units:	feet	Vertacc measure val:	999
Vert accmeasure units:	feet		
Vertcollection method:	Unknown		
Vert coord refsys:	NGVD29	Countrycode:	US
Aquifername:	Not Reported		
Formation type:	Not Reported		

Aquifer type:	Not Reported		
Construction date:	19870526	Welldepth:	220
Welldepth units:	ft	Wellholedepth:	220
Wellholedepth units:	ft		

Ground-water levels, Number of Measurements: 0

Map ID:	213		
Org. Identifier:	USGS-WA	Site ID:	USGS40001227911
Formal name:	USGS Washington Water Science Center		
Monloc Identifier:	USGS-464135120325301		
Monloc name:	14N/18E-23D09		
Monloc type:	Well		
Monloc desc:	GWSI DATABASE AUGMENTATION SITE		
Huc code:	17030001	Drainagearea value:	Not Reported
Drainagearea Units:	Not Reported	Contrib drainagearea:	Not Reported
Contrib drainagearea units:	Not Reported	Latitude:	46.692904
Longitude:	-120.5492342	Sourcemap scale:	Not Reported
Horiz Acc measure:	10	Horiz Acc measure units:	seconds
Horiz Collection method:	Interpolated from map		
Horiz coord refsys:	NAD83	Vert measure val:	9999.99
Vert measure units:	feet	Vertacc measure val:	999
Vert accmeasure units:	feet		
Vertcollection method:	Unknown		
Vert coord refsys:	NGVD29	Countrycode:	US
Aquifername:	Not Reported		
Formation type:	Not Reported		
Aquifer type:	Not Reported		
Construction date:	19870514	Welldepth:	182
Welldepth units:	ft	Wellholedepth:	182
Wellholedepth units:	ft		

Ground-water levels, Number of Measurements: 1

Date	Feet below Surface	Feet to Sealevel
1987-05-18	103	

Map ID:	213		
Org. Identifier:	USGS-WA	Site ID:	USGS40001227910
Formal name:	USGS Washington Water Science Center		
Monloc Identifier:	USGS-464135120325201		
Monloc name:	14N/18E-23D08		
Monloc type:	Well		
Monloc desc:	GWSI DATABASE AUGMENTATION SITE		
Huc code:	17030001	Drainagearea value:	Not Reported
Drainagearea Units:	Not Reported	Contrib drainagearea:	Not Reported
Contrib drainagearea units:	Not Reported	Latitude:	46.692904
Longitude:	-120.5489564	Sourcemap scale:	Not Reported

Horiz Acc measure:	10	Horiz Acc measure units:	seconds
Horiz Collection method:	Interpolated from map		
Horiz coord refsys:	NAD83	Vert measure val:	9999.99
Vert measure units:	feet	Vertacc measure val:	999
Vert accmeasure units:	feet		
Vertcollection method:	Unknown		
Vert coord refsys:	NGVD29	Countrycode:	US
Aquifername:	Not Reported		
Formation type:	Not Reported		
Aquifer type:	Not Reported		
Construction date:	19821114	Welldepth:	102
Welldepth units:	ft	Wellholedepth:	102
Wellholedepth units:	ft		

Ground-water levels, Number of Measurements: 1

Date	Feet below Surface	Feet to Sealevel
1982-12-02	30	

Map ID:	213		
Org. Identifier:	USGS-WA	Site ID:	USGS40001227909
Formal name:	USGS Washington Water Science Center		
Monloc Identifier:	USGS-464135120325102		
Monloc name:	14N/18E-23D02		
Monloc type:	Well		
Monloc desc:	Not Reported		
Huc code:	17030001	Drainagearea value:	Not Reported
Drainagearea Units:	Not Reported	Contrib drainagearea:	Not Reported
Contrib drainagearea units:	Not Reported	Latitude:	46.692904
Longitude:	-120.5486787	Sourcemap scale:	24000
Horiz Acc measure:	1	Horiz Acc measure units:	seconds
Horiz Collection method:	Interpolated from map		
Horiz coord refsys:	NAD83	Vert measure val:	1520
Vert measure units:	feet	Vertacc measure val:	10
Vert accmeasure units:	feet		
Vertcollection method:	Interpolated from topographic map		
Vert coord refsys:	NGVD29	Countrycode:	US
Aquifername:	Not Reported		
Formation type:	Not Reported		
Aquifer type:	Not Reported		
Construction date:	19740326	Welldepth:	245
Welldepth units:	ft	Wellholedepth:	Not Reported
Wellholedepth units:	Not Reported		

Ground-water levels, Number of Measurements: 1

Date	Feet below Surface	Feet to Sealevel
1974-03-27	70	

GEOCHECK VERSION 2.1
STATE DATABASE WELL INFORMATION

Map ID:	213		
Org. Identifier:	USGS-WA	Site ID:	USGS40001227908
Formal name:	USGS Washington Water Science Center		
Monloc Identifier:	USGS-464135120325101		
Monloc name:	14N/18E-23D05		
Monloc type:	Well		
Monloc desc:	Not Reported		
Huc code:	17030001	Drainagearea value:	Not Reported
Drainagearea Units:	Not Reported	Contrib drainagearea:	Not Reported
Contrib drainagearea units:	Not Reported	Latitude:	46.692904
Longitude:	-120.5486787	Sourcemap scale:	24000
Horiz Acc measure:	1	Horiz Acc measure units:	seconds
Horiz Collection method:	Interpolated from map		
Horiz coord refsys:	NAD83	Vert measure val:	1520
Vert measure units:	feet	Vertacc measure val:	10
Vert accmeasure units:	feet		
Vertcollection method:	Interpolated from topographic map		
Vert coord refsys:	NGVD29	Countrycode:	US
Aquifername:	Not Reported		
Formation type:	Not Reported		
Aquifer type:	Not Reported		
Construction date:	19661013	Welldepth:	123
Welldepth units:	ft	Wellholedepth:	Not Reported
Wellholedepth units:	Not Reported		

Ground-water levels, Number of Measurements: 1

Date	Feet below Surface	Feet to Sealevel
1966-10-21	55	

Map ID:	213		
Org. Identifier:	USGS-WA	Site ID:	USGS40001227907
Formal name:	USGS Washington Water Science Center		
Monloc Identifier:	USGS-464135120323401		
Monloc name:	14N/18E-23C08		
Monloc type:	Well		
Monloc desc:	GWSI DATABASE AUGMENTATION SITE		
Huc code:	17030001	Drainagearea value:	Not Reported
Drainagearea Units:	Not Reported	Contrib drainagearea:	Not Reported
Contrib drainagearea units:	Not Reported	Latitude:	46.692904
Longitude:	-120.5439563	Sourcemap scale:	Not Reported
Horiz Acc measure:	10	Horiz Acc measure units:	seconds
Horiz Collection method:	Interpolated from map		
Horiz coord refsys:	NAD83	Vert measure val:	9999.99
Vert measure units:	feet	Vertacc measure val:	999
Vert accmeasure units:	feet		
Vertcollection method:	Unknown		
Vert coord refsys:	NGVD29	Countrycode:	US
Aquifername:	Not Reported		
Formation type:	Not Reported		

Aquifer type:	Not Reported		
Construction date:	19880809	Welldepth:	250
Welldepth units:	ft	Wellholedepth:	250
Wellholedepth units:	ft		

Ground-water levels, Number of Measurements: 1

Date	Feet below Surface	Feet to Sealevel
1988-08-10	115	

Map ID:	213		
Org. Identifier:	USGS-WA	Site ID:	USGS40001227906
Formal name:	USGS Washington Water Science Center		
Monloc Identifier:	USGS-464135120323301		
Monloc name:	14N/18E-23C07		
Monloc type:	Well		
Monloc desc:	GWSI DATABASE AUGMENTATION SITE		
Huc code:	17030001	Drainagearea value:	Not Reported
Drainagearea Units:	Not Reported	Contrib drainagearea:	Not Reported
Contrib drainagearea units:	Not Reported	Latitude:	46.692904
Longitude:	-120.5436785	Sourcemap scale:	Not Reported
Horiz Acc measure:	10	Horiz Acc measure units:	seconds
Horiz Collection method:	Interpolated from map		
Horiz coord refsys:	NAD83	Vert measure val:	9999.99
Vert measure units:	feet	Vertacc measure val:	999
Vert accmeasure units:	feet		
Vertcollection method:	Unknown		
Vert coord refsys:	NGVD29	Countrycode:	US
Aquifername:	Not Reported		
Formation type:	Not Reported		
Aquifer type:	Not Reported		
Construction date:	19790701	Welldepth:	115
Welldepth units:	ft	Wellholedepth:	115
Wellholedepth units:	ft		

Ground-water levels, Number of Measurements: 1

Date	Feet below Surface	Feet to Sealevel
1979-07-28	80	

Map ID:	213		
Org. Identifier:	USGS-WA	Site ID:	USGS40001227905
Formal name:	USGS Washington Water Science Center		
Monloc Identifier:	USGS-464135120323201		
Monloc name:	14N/18E-23C06		
Monloc type:	Well		
Monloc desc:	GWSI DATABASE AUGMENTATION SITE		
Huc code:	17030001	Drainagearea value:	Not Reported
Drainagearea Units:	Not Reported	Contrib drainagearea:	Not Reported
Contrib drainagearea units:	Not Reported	Latitude:	46.692904
Longitude:	-120.5434008	Sourcemap scale:	Not Reported

Horiz Acc measure:	10	Horiz Acc measure units:	seconds
Horiz Collection method:	Interpolated from map		
Horiz coord refsys:	NAD83	Vert measure val:	9999.99
Vert measure units:	feet	Vertacc measure val:	999
Vert accmeasure units:	feet		
Vertcollection method:	Unknown		
Vert coord refsys:	NGVD29	Countrycode:	US
Aquifername:	Not Reported		
Formation type:	Not Reported		
Aquifer type:	Not Reported		
Construction date:	19790701	Welldepth:	120
Welldepth units:	ft	Wellholedepth:	125
Wellholedepth units:	ft		

Ground-water levels, Number of Measurements: 1

Date	Feet below Surface	Feet to Sealevel
1979-07-23	85	

Map ID:	213		
Org. Identifier:	USGS-WA	Site ID:	USGS40001227904
Formal name:	USGS Washington Water Science Center		
Monloc Identifier:	USGS-464135120323001		
Monloc name:	14N/18E-23C01		
Monloc type:	Well		
Monloc desc:	Not Reported		
Huc code:	17030001	Drainagearea value:	Not Reported
Drainagearea Units:	Not Reported	Contrib drainagearea:	Not Reported
Contrib drainagearea units:	Not Reported	Latitude:	46.692904
Longitude:	-120.5428452	Sourcemap scale:	24000
Horiz Acc measure:	1	Horiz Acc measure units:	seconds
Horiz Collection method:	Interpolated from map		
Horiz coord refsys:	NAD83	Vert measure val:	1520
Vert measure units:	feet	Vertacc measure val:	10
Vert accmeasure units:	feet		
Vertcollection method:	Interpolated from topographic map		
Vert coord refsys:	NGVD29	Countrycode:	US
Aquifername:	Not Reported		
Formation type:	Not Reported		
Aquifer type:	Not Reported		
Construction date:	19720204	Welldepth:	127
Welldepth units:	ft	Wellholedepth:	Not Reported
Wellholedepth units:	Not Reported		

Ground-water levels, Number of Measurements: 1

Date	Feet below Surface	Feet to Sealevel
1972-02-04	73	

GEOCHECK VERSION 2.1
STATE DATABASE WELL INFORMATION

Map ID:	232		
Org. Identifier:	USGS-WA	Site ID:	USGS40001227915
Formal name:	USGS Washington Water Science Center		
Monloc Identifier:	USGS-464135120333301		
Monloc name:	14N/18E-22B06		
Monloc type:	Well		
Monloc desc:	GWSI DATABASE AUGMENTATION SITE		
Huc code:	17030001	Drainagearea value:	Not Reported
Drainagearea Units:	Not Reported	Contrib drainagearea:	Not Reported
Contrib drainagearea units:	Not Reported	Latitude:	46.6929039
Longitude:	-120.5603456	Sourcemap scale:	Not Reported
Horiz Acc measure:	10	Horiz Acc measure units:	seconds
Horiz Collection method:	Interpolated from map		
Horiz coord refsys:	NAD83	Vert measure val:	9999.99
Vert measure units:	feet	Vertacc measure val:	999
Vert accmeasure units:	feet		
Vertcollection method:	Unknown		
Vert coord refsys:	NGVD29	Countrycode:	US
Aquifername:	Not Reported		
Formation type:	Not Reported		
Aquifer type:	Not Reported		
Construction date:	19901023	Welldepth:	220
Welldepth units:	ft	Wellholedepth:	220
Wellholedepth units:	ft		

Ground-water levels, Number of Measurements: 1

Date	Feet below Surface	Feet to Sealevel
1990-10-25	110	

Map ID:	232		
Org. Identifier:	USGS-WA	Site ID:	USGS40001227914
Formal name:	USGS Washington Water Science Center		
Monloc Identifier:	USGS-464135120333201		
Monloc name:	14N/18E-22B05		
Monloc type:	Well		
Monloc desc:	GWSI DATABASE AUGMENTATION SITE		
Huc code:	17030001	Drainagearea value:	Not Reported
Drainagearea Units:	Not Reported	Contrib drainagearea:	Not Reported
Contrib drainagearea units:	Not Reported	Latitude:	46.6929039
Longitude:	-120.5600678	Sourcemap scale:	Not Reported
Horiz Acc measure:	10	Horiz Acc measure units:	seconds
Horiz Collection method:	Interpolated from map		
Horiz coord refsys:	NAD83	Vert measure val:	9999.99
Vert measure units:	feet	Vertacc measure val:	999
Vert accmeasure units:	feet		
Vertcollection method:	Unknown		
Vert coord refsys:	NGVD29	Countrycode:	US
Aquifername:	Not Reported		
Formation type:	Not Reported		

Aquifer type: Not Reported
Construction date: 19880804 Welldepth: 198
Welldepth units: ft Wellholedepth: 198
Wellholedepth units: ft

Ground-water levels, Number of Measurements: 1

Date	Feet below Surface	Feet to Sealevel
1988-08-05	93	

Map ID: 232
Org. Identifier: USGS-WA Site ID: USGS40001227913
Formal name: USGS Washington Water Science Center
Monloc Identifier: USGS-464135120333101
Monloc name: 14N/18E-22B04
Monloc type: Well
Monloc desc: GWSI DATABASE AUGMENTATION SITE
Huc code: 17030001 Drainagearea value: Not Reported
Drainagearea Units: Not Reported Contrib drainagearea: Not Reported
Contrib drainagearea units: Not Reported Latitude: 46.6929039
Longitude: -120.55979 Sourcemap scale: Not Reported
Horiz Acc measure: 10 Horiz Acc measure units: seconds
Horiz Collection method: Interpolated from map
Horiz coord refsys: NAD83 Vert measure val: 9999.99
Vert measure units: feet Vertacc measure val: 999
Vert accmeasure units: feet
Vertcollection method: Unknown
Vert coord refsys: NGVD29 Countrycode: US
Aquifername: Not Reported
Formation type: Unclassified Overburden
Aquifer type: Not Reported
Construction date: 19871112 Welldepth: 268
Welldepth units: ft Wellholedepth: 268
Wellholedepth units: ft

Ground-water levels, Number of Measurements: 1

Date	Feet below Surface	Feet to Sealevel
1987-11-16	120	

Map ID: 245
Org. Identifier: USGS-WA Site ID: USGS40001227916
Formal name: USGS Washington Water Science Center
Monloc Identifier: USGS-464135120335101
Monloc name: 14N/18E-22C01
Monloc type: Well
Monloc desc: Not Reported
Huc code: 17030001 Drainagearea value: Not Reported
Drainagearea Units: Not Reported Contrib drainagearea: Not Reported
Contrib drainagearea units: Not Reported Latitude: 46.6929038
Longitude: -120.5653457 Sourcemap scale: 24000

Horiz Acc measure:	5	Horiz Acc measure units:	seconds
Horiz Collection method:	Interpolated from map		
Horiz coord refsys:	NAD83	Vert measure val:	1400
Vert measure units:	feet	Vertacc measure val:	10
Vert accmeasure units:	feet		
Vertcollection method:	Interpolated from topographic map		
Vert coord refsys:	NGVD29	Countrycode:	US
Aquifername:	Not Reported		
Formation type:	Columbia River Basalt Group		
Aquifer type:	Not Reported		
Construction date:	19760525	Welldepth:	145
Welldepth units:	ft	Wellholedepth:	145
Wellholedepth units:	ft		

Ground-water levels, Number of Measurements: 1

Date	Feet below Surface	Feet to Sealevel
1976-05-25	84	

Map ID:	246		
Org. Identifier:	USGS-WA	Site ID:	USGS40001227855
Formal name:	USGS Washington Water Science Center		
Monloc Identifier:	USGS-464134120305901		
Monloc name:	14N/18E-24B05		
Monloc type:	Well		
Monloc desc:	GWSI DATABASE AUGMENTATION SITE		
Huc code:	17030001	Drainagearea value:	Not Reported
Drainagearea Units:	Not Reported	Contrib drainagearea:	Not Reported
Contrib drainagearea units:	Not Reported	Latitude:	46.6926265
Longitude:	-120.5175668	Sourcemap scale:	Not Reported
Horiz Acc measure:	10	Horiz Acc measure units:	seconds
Horiz Collection method:	Interpolated from map		
Horiz coord refsys:	NAD83	Vert measure val:	9999.99
Vert measure units:	feet	Vertacc measure val:	999
Vert accmeasure units:	feet		
Vertcollection method:	Unknown		
Vert coord refsys:	NGVD29	Countrycode:	US
Aquifername:	Not Reported		
Formation type:	Not Reported		
Aquifer type:	Not Reported		
Construction date:	19850703	Welldepth:	312
Welldepth units:	ft	Wellholedepth:	312
Wellholedepth units:	ft		

Ground-water levels, Number of Measurements: 1

Date	Feet below Surface	Feet to Sealevel
1985-07-04	170	

GEOCHECK VERSION 2.1
STATE DATABASE WELL INFORMATION

Map ID:	246		
Org. Identifier:	USGS-WA	Site ID:	USGS40001227854
Formal name:	USGS Washington Water Science Center		
Monloc Identifier:	USGS-464134120305801		
Monloc name:	14N/18E-24B04		
Monloc type:	Well		
Monloc desc:	GWSI DATABASE AUGMENTATION SITE		
Huc code:	17030001	Drainagearea value:	Not Reported
Drainagearea Units:	Not Reported	Contrib drainagearea:	Not Reported
Contrib drainagearea units:	Not Reported	Latitude:	46.6926265
Longitude:	-120.517289	Sourcemap scale:	Not Reported
Horiz Acc measure:	10	Horiz Acc measure units:	seconds
Horiz Collection method:	Interpolated from map		
Horiz coord refsys:	NAD83	Vert measure val:	9999.99
Vert measure units:	feet	Vertacc measure val:	999
Vert accmeasure units:	feet		
Vertcollection method:	Unknown		
Vert coord refsys:	NGVD29	Countrycode:	US
Aquifername:	Not Reported		
Formation type:	Unclassified Overburden		
Aquifer type:	Not Reported		
Construction date:	19840425	Welldepth:	360
Welldepth units:	ft	Wellholedepth:	360
Wellholedepth units:	ft		

Ground-water levels, Number of Measurements: 1

Date	Feet below Surface	Feet to Sealevel
1984-04-30	150	

Map ID:	246		
Org. Identifier:	USGS-WA	Site ID:	USGS40001227853
Formal name:	USGS Washington Water Science Center		
Monloc Identifier:	USGS-464134120305701		
Monloc name:	14N/18E-24B03		
Monloc type:	Well		
Monloc desc:	GWSI DATABASE AUGMENTATION SITE		
Huc code:	17030001	Drainagearea value:	Not Reported
Drainagearea Units:	Not Reported	Contrib drainagearea:	Not Reported
Contrib drainagearea units:	Not Reported	Latitude:	46.6926265
Longitude:	-120.5170112	Sourcemap scale:	Not Reported
Horiz Acc measure:	10	Horiz Acc measure units:	seconds
Horiz Collection method:	Interpolated from map		
Horiz coord refsys:	NAD83	Vert measure val:	9999.99
Vert measure units:	feet	Vertacc measure val:	999
Vert accmeasure units:	feet		
Vertcollection method:	Unknown		
Vert coord refsys:	NGVD29	Countrycode:	US
Aquifername:	Not Reported		
Formation type:	Not Reported		

Aquifer type:	Not Reported		
Construction date:	19840420	Welldepth:	302
Welldepth units:	ft	Wellholedepth:	302
Wellholedepth units:	ft		

Ground-water levels, Number of Measurements: 1

Date	Feet below Surface	Feet to Sealevel
1984-04-24	160	

Map ID:	246		
Org. Identifier:	USGS-WA	Site ID:	USGS40001227852
Formal name:	USGS Washington Water Science Center		
Monloc Identifier:	USGS-464134120303701		
Monloc name:	14N/18E-24A02		
Monloc type:	Well		
Monloc desc:	Not Reported		
Huc code:	17030001	Drainagearea value:	Not Reported
Drainagearea Units:	Not Reported	Contrib drainagearea:	Not Reported
Contrib drainagearea units:	Not Reported	Latitude:	46.6926265
Longitude:	-120.5114555	Sourcemap scale:	24000
Horiz Acc measure:	1	Horiz Acc measure units:	seconds
Horiz Collection method:	Interpolated from map		
Horiz coord refsys:	NAD83	Vert measure val:	1300
Vert measure units:	feet	Vertacc measure val:	10
Vert accmeasure units:	feet		
Vertcollection method:	Interpolated from topographic map		
Vert coord refsys:	NGVD29	Countrycode:	US
Aquifername:	Not Reported		
Formation type:	Not Reported		
Aquifer type:	Not Reported		
Construction date:	19740905	Welldepth:	176
Welldepth units:	ft	Wellholedepth:	Not Reported
Wellholedepth units:	Not Reported		

Ground-water levels, Number of Measurements: 1

Date	Feet below Surface	Feet to Sealevel
1974-09-11	140	

Map ID:	213		
Org. Identifier:	USGS-WA	Site ID:	USGS40001227859
Formal name:	USGS Washington Water Science Center		
Monloc Identifier:	USGS-464134120313801		
Monloc name:	14N/18E-24D01		
Monloc type:	Well		
Monloc desc:	Not Reported		
Huc code:	17030001	Drainagearea value:	Not Reported
Drainagearea Units:	Not Reported	Contrib drainagearea:	Not Reported
Contrib drainagearea units:	Not Reported	Latitude:	46.6926264
Longitude:	-120.5284004	Sourcemap scale:	24000

Horiz Acc measure:	1	Horiz Acc measure units:	seconds
Horiz Collection method:	Interpolated from map		
Horiz coord refsys:	NAD83	Vert measure val:	1500
Vert measure units:	feet	Vertacc measure val:	10
Vert accmeasure units:	feet		
Vertcollection method:	Interpolated from topographic map		
Vert coord refsys:	NGVD29	Countrycode:	US
Aquifername:	Not Reported		
Formation type:	Not Reported		
Aquifer type:	Not Reported		
Construction date:	19740715	Welldepth:	166
Welldepth units:	ft	Wellholedepth:	Not Reported
Wellholedepth units:	Not Reported		

Ground-water levels, Number of Measurements: 1

Date	Feet below Surface	Feet to Sealevel
1974-07-17	80	

Map ID:	213		
Org. Identifier:	USGS-WA	Site ID:	USGS40001227858
Formal name:	USGS Washington Water Science Center		
Monloc Identifier:	USGS-464134120313601		
Monloc name:	14N/18E-24D05		
Monloc type:	Well		
Monloc desc:	GWSI DATABASE AUGMENTATION SITE		
Huc code:	17030001	Drainagearea value:	Not Reported
Drainagearea Units:	Not Reported	Contrib drainagearea:	Not Reported
Contrib drainagearea units:	Not Reported	Latitude:	46.6926264
Longitude:	-120.5278448	Sourcemap scale:	Not Reported
Horiz Acc measure:	10	Horiz Acc measure units:	seconds
Horiz Collection method:	Interpolated from map		
Horiz coord refsys:	NAD83	Vert measure val:	9999.99
Vert measure units:	feet	Vertacc measure val:	999
Vert accmeasure units:	feet		
Vertcollection method:	Unknown		
Vert coord refsys:	NGVD29	Countrycode:	US
Aquifername:	Not Reported		
Formation type:	Not Reported		
Aquifer type:	Not Reported		
Construction date:	19780930	Welldepth:	70
Welldepth units:	ft	Wellholedepth:	70
Wellholedepth units:	ft		

Ground-water levels, Number of Measurements: 1

Date	Feet below Surface	Feet to Sealevel
1978-09-30	12	

GEOCHECK VERSION 2.1
STATE DATABASE WELL INFORMATION

Map ID:	213		
Org. Identifier:	USGS-WA	Site ID:	USGS40001227857
Formal name:	USGS Washington Water Science Center		
Monloc Identifier:	USGS-464134120313501		
Monloc name:	14N/18E-24D06		
Monloc type:	Well		
Monloc desc:	GWSI DATABASE AUGMENTATION SITE		
Huc code:	17030001	Drainagearea value:	Not Reported
Drainagearea Units:	Not Reported	Contrib drainagearea:	Not Reported
Contrib drainagearea units:	Not Reported	Latitude:	46.6926264
Longitude:	-120.527567	Sourcemap scale:	Not Reported
Horiz Acc measure:	10	Horiz Acc measure units:	seconds
Horiz Collection method:	Interpolated from map		
Horiz coord refsys:	NAD83	Vert measure val:	9999.99
Vert measure units:	feet	Vertacc measure val:	999
Vert accmeasure units:	feet		
Vertcollection method:	Unknown		
Vert coord refsys:	NGVD29	Countrycode:	US
Aquifername:	Not Reported		
Formation type:	Not Reported		
Aquifer type:	Not Reported		
Construction date:	19790609	Welldepth:	165
Welldepth units:	ft	Wellholedepth:	167
Wellholedepth units:	ft		

Ground-water levels, Number of Measurements: 1

Date	Feet below Surface	Feet to Sealevel
1979-06-09	35	

Map ID:	213		
Org. Identifier:	USGS-WA	Site ID:	USGS40001227856
Formal name:	USGS Washington Water Science Center		
Monloc Identifier:	USGS-464134120311601		
Monloc name:	14N/18E-24C03		
Monloc type:	Well		
Monloc desc:	GWSI DATABASE AUGMENTATION SITE		
Huc code:	17030001	Drainagearea value:	Not Reported
Drainagearea Units:	Not Reported	Contrib drainagearea:	Not Reported
Contrib drainagearea units:	Not Reported	Latitude:	46.6926264
Longitude:	-120.5222891	Sourcemap scale:	Not Reported
Horiz Acc measure:	10	Horiz Acc measure units:	seconds
Horiz Collection method:	Interpolated from map		
Horiz coord refsys:	NAD83	Vert measure val:	9999.99
Vert measure units:	feet	Vertacc measure val:	999
Vert accmeasure units:	feet		
Vertcollection method:	Unknown		
Vert coord refsys:	NGVD29	Countrycode:	US
Aquifername:	Not Reported		
Formation type:	Not Reported		

Aquifer type:	Not Reported		
Construction date:	19900829	Welldepth:	310
Welldepth units:	ft	Wellholedepth:	310
Wellholedepth units:	ft		

Ground-water levels, Number of Measurements: 1

Date	Feet below Surface	Feet to Sealevel
1990-09-04	140	

Map ID:	213		
Org. Identifier:	USGS-WA	Site ID:	USGS40001227867
Formal name:	USGS Washington Water Science Center		
Monloc Identifier:	USGS-464134120321501		
Monloc name:	14N/18E-23B10		
Monloc type:	Well		
Monloc desc:	GWSI DATABASE AUGMENTATION SITE		
Huc code:	17030001	Drainagearea value:	Not Reported
Drainagearea Units:	Not Reported	Contrib drainagearea:	Not Reported
Contrib drainagearea units:	Not Reported	Latitude:	46.6926263
Longitude:	-120.5386784	Sourcemap scale:	Not Reported
Horiz Acc measure:	10	Horiz Acc measure units:	seconds
Horiz Collection method:	Interpolated from map		
Horiz coord refsys:	NAD83	Vert measure val:	9999.99
Vert measure units:	feet	Vertacc measure val:	999
Vert accmeasure units:	feet		
Vertcollection method:	Unknown		
Vert coord refsys:	NGVD29	Countrycode:	US
Aquifername:	Not Reported		
Formation type:	Not Reported		
Aquifer type:	Not Reported		
Construction date:	19861011	Welldepth:	192
Welldepth units:	ft	Wellholedepth:	192
Wellholedepth units:	ft		

Ground-water levels, Number of Measurements: 1

Date	Feet below Surface	Feet to Sealevel
1986-10-12	120	

Map ID:	213		
Org. Identifier:	USGS-WA	Site ID:	USGS40001227866
Formal name:	USGS Washington Water Science Center		
Monloc Identifier:	USGS-464134120321401		
Monloc name:	14N/18E-23B06		
Monloc type:	Well		
Monloc desc:	GWSI DATABASE AUGMENTATION SITE		
Huc code:	17030001	Drainagearea value:	Not Reported
Drainagearea Units:	Not Reported	Contrib drainagearea:	Not Reported
Contrib drainagearea units:	Not Reported	Latitude:	46.6926263
Longitude:	-120.5384006	Sourcemap scale:	Not Reported

Horiz Acc measure:	10	Horiz Acc measure units:	seconds
Horiz Collection method:	Interpolated from map		
Horiz coord refsys:	NAD83	Vert measure val:	9999.99
Vert measure units:	feet	Vertacc measure val:	999
Vert accmeasure units:	feet		
Vertcollection method:	Unknown		
Vert coord refsys:	NGVD29	Countrycode:	US
Aquifername:	Not Reported		
Formation type:	Not Reported		
Aquifer type:	Not Reported		
Construction date:	19780322	Welldepth:	181
Welldepth units:	ft	Wellholedepth:	181
Wellholedepth units:	ft		

Ground-water levels, Number of Measurements: 1

Date	Feet below Surface	Feet to Sealevel
1978-03-22	142	

Map ID:	213		
Org. Identifier:	USGS-WA	Site ID:	USGS40001227864
Formal name:	USGS Washington Water Science Center		
Monloc Identifier:	USGS-464134120321301		
Monloc name:	14N/18E-23B07		
Monloc type:	Well		
Monloc desc:	GWSI DATABASE AUGMENTATION SITE		
Huc code:	17030001	Drainagearea value:	Not Reported
Drainagearea Units:	Not Reported	Contrib drainagearea:	Not Reported
Contrib drainagearea units:	Not Reported	Latitude:	46.6926263
Longitude:	-120.5381228	Sourcemap scale:	Not Reported
Horiz Acc measure:	10	Horiz Acc measure units:	seconds
Horiz Collection method:	Interpolated from map		
Horiz coord refsys:	NAD83	Vert measure val:	9999.99
Vert measure units:	feet	Vertacc measure val:	999
Vert accmeasure units:	feet		
Vertcollection method:	Unknown		
Vert coord refsys:	NGVD29	Countrycode:	US
Aquifername:	Not Reported		
Formation type:	Not Reported		
Aquifer type:	Not Reported		
Construction date:	19780419	Welldepth:	179
Welldepth units:	ft	Wellholedepth:	179
Wellholedepth units:	ft		

Ground-water levels, Number of Measurements: 1

Date	Feet below Surface	Feet to Sealevel
1978-04-19	135	

GEOCHECK VERSION 2.1
STATE DATABASE WELL INFORMATION

Map ID:	213		
Org. Identifier:	USGS-WA	Site ID:	USGS40001227865
Formal name:	USGS Washington Water Science Center		
Monloc Identifier:	USGS-464134120321302		
Monloc name:	14N/18E-23B07R1		
Monloc type:	Well		
Monloc desc:	GWSI DATABASE AUGMENTATION SITE		
Huc code:	17030001	Drainagearea value:	Not Reported
Drainagearea Units:	Not Reported	Contrib drainagearea:	Not Reported
Contrib drainagearea units:	Not Reported	Latitude:	46.6926263
Longitude:	-120.5381228	Sourcemap scale:	Not Reported
Horiz Acc measure:	10	Horiz Acc measure units:	seconds
Horiz Collection method:	Interpolated from map		
Horiz coord refsys:	NAD83	Vert measure val:	9999.99
Vert measure units:	feet	Vertacc measure val:	999
Vert accmeasure units:	feet		
Vertcollection method:	Unknown		
Vert coord refsys:	NGVD29	Countrycode:	US
Aquifername:	Not Reported		
Formation type:	Not Reported		
Aquifer type:	Not Reported		
Construction date:	19780710	Welldepth:	179
Welldepth units:	ft	Wellholedepth:	179
Wellholedepth units:	ft		

Ground-water levels, Number of Measurements: 1

Date	Feet below Surface	Feet to Sealevel
1978-07-10	140	

Map ID:	213		
Org. Identifier:	USGS-WA	Site ID:	USGS40001227863
Formal name:	USGS Washington Water Science Center		
Monloc Identifier:	USGS-464134120315601		
Monloc name:	14N/18E-23A08		
Monloc type:	Well		
Monloc desc:	GWSI DATABASE AUGMENTATION SITE		
Huc code:	17030001	Drainagearea value:	Not Reported
Drainagearea Units:	Not Reported	Contrib drainagearea:	Not Reported
Contrib drainagearea units:	Not Reported	Latitude:	46.6926263
Longitude:	-120.5334005	Sourcemap scale:	Not Reported
Horiz Acc measure:	10	Horiz Acc measure units:	seconds
Horiz Collection method:	Interpolated from map		
Horiz coord refsys:	NAD83	Vert measure val:	9999.99
Vert measure units:	feet	Vertacc measure val:	999
Vert accmeasure units:	feet		
Vertcollection method:	Unknown		
Vert coord refsys:	NGVD29	Countrycode:	US
Aquifername:	Not Reported		
Formation type:	Not Reported		

Aquifer type:	Not Reported		
Construction date:	19880318	Welldepth:	76
Welldepth units:	ft	Wellholedepth:	76
Wellholedepth units:	ft		

Ground-water levels, Number of Measurements: 1

Date	Feet below Surface	Feet to Sealevel
1988-03-18	13	

Map ID:	213		
Org. Identifier:	USGS-WA	Site ID:	USGS40001227862
Formal name:	USGS Washington Water Science Center		
Monloc Identifier:	USGS-464134120315501		
Monloc name:	14N/18E-23A03		
Monloc type:	Well		
Monloc desc:	GWSI DATABASE AUGMENTATION SITE		
Huc code:	17030001	Drainagearea value:	Not Reported
Drainagearea Units:	Not Reported	Contrib drainagearea:	Not Reported
Contrib drainagearea units:	Not Reported	Latitude:	46.6926263
Longitude:	-120.5331227	Sourcemap scale:	Not Reported
Horiz Acc measure:	10	Horiz Acc measure units:	seconds
Horiz Collection method:	Interpolated from map		
Horiz coord refsys:	NAD83	Vert measure val:	9999.99
Vert measure units:	feet	Vertacc measure val:	999
Vert accmeasure units:	feet		
Vertcollection method:	Unknown		
Vert coord refsys:	NGVD29	Countrycode:	US
Aquifername:	Not Reported		
Formation type:	Not Reported		
Aquifer type:	Not Reported		
Construction date:	19740322	Welldepth:	398
Welldepth units:	ft	Wellholedepth:	398
Wellholedepth units:	ft		

Ground-water levels, Number of Measurements: 1

Date	Feet below Surface	Feet to Sealevel
1974-03-26	252	

Map ID:	213		
Org. Identifier:	USGS-WA	Site ID:	USGS40001227861
Formal name:	USGS Washington Water Science Center		
Monloc Identifier:	USGS-464134120315401		
Monloc name:	14N/18E-23A04		
Monloc type:	Well		
Monloc desc:	GWSI DATABASE AUGMENTATION SITE		
Huc code:	17030001	Drainagearea value:	Not Reported
Drainagearea Units:	Not Reported	Contrib drainagearea:	Not Reported
Contrib drainagearea units:	Not Reported	Latitude:	46.6926263
Longitude:	-120.5328449	Sourcemap scale:	Not Reported

Horiz Acc measure:	10	Horiz Acc measure units:	seconds
Horiz Collection method:	Interpolated from map		
Horiz coord refsys:	NAD83	Vert measure val:	9999.99
Vert measure units:	feet	Vertacc measure val:	999
Vert accmeasure units:	feet		
Vertcollection method:	Unknown		
Vert coord refsys:	NGVD29	Countrycode:	US
Aquifername:	Not Reported		
Formation type:	Not Reported		
Aquifer type:	Not Reported		
Construction date:	19780524	Welldepth:	105
Welldepth units:	ft	Wellholedepth:	105
Wellholedepth units:	ft		

Ground-water levels, Number of Measurements: 1

Date	Feet below Surface	Feet to Sealevel
1978-05-24	60	

Map ID:	213		
Org. Identifier:	USGS-WA	Site ID:	USGS40001227874
Formal name:	USGS Washington Water Science Center		
Monloc Identifier:	USGS-464134120325401		
Monloc name:	14N/18E-23D11		
Monloc type:	Well		
Monloc desc:	GWSI DATABASE AUGMENTATION SITE		
Huc code:	17030001	Drainagearea value:	Not Reported
Drainagearea Units:	Not Reported	Contrib drainagearea:	Not Reported
Contrib drainagearea units:	Not Reported	Latitude:	46.6926262
Longitude:	-120.549512	Sourcemap scale:	Not Reported
Horiz Acc measure:	10	Horiz Acc measure units:	seconds
Horiz Collection method:	Interpolated from map		
Horiz coord refsys:	NAD83	Vert measure val:	9999.99
Vert measure units:	feet	Vertacc measure val:	999
Vert accmeasure units:	feet		
Vertcollection method:	Unknown		
Vert coord refsys:	NGVD29	Countrycode:	US
Aquifername:	Not Reported		
Formation type:	Not Reported		
Aquifer type:	Not Reported		
Construction date:	19870602	Welldepth:	239
Welldepth units:	ft	Wellholedepth:	239
Wellholedepth units:	ft		

Ground-water levels, Number of Measurements: 1

Date	Feet below Surface	Feet to Sealevel
1987-06-05	140	

GEOCHECK VERSION 2.1
STATE DATABASE WELL INFORMATION

Map ID:	213		
Org. Identifier:	USGS-WA	Site ID:	USGS40001227873
Formal name:	USGS Washington Water Science Center		
Monloc Identifier:	USGS-464134120325301		
Monloc name:	14N/18E-23D06		
Monloc type:	Well		
Monloc desc:	GWSI DATABASE AUGMENTATION SITE		
Huc code:	17030001	Drainagearea value:	Not Reported
Drainagearea Units:	Not Reported	Contrib drainagearea:	Not Reported
Contrib drainagearea units:	Not Reported	Latitude:	46.6926262
Longitude:	-120.5492342	Sourcemap scale:	Not Reported
Horiz Acc measure:	10	Horiz Acc measure units:	seconds
Horiz Collection method:	Interpolated from map		
Horiz coord refsys:	NAD83	Vert measure val:	9999.99
Vert measure units:	feet	Vertacc measure val:	999
Vert accmeasure units:	feet		
Vertcollection method:	Unknown		
Vert coord refsys:	NGVD29	Countrycode:	US
Aquifername:	Not Reported		
Formation type:	Not Reported		
Aquifer type:	Not Reported		
Construction date:	19790607	Welldepth:	177
Welldepth units:	ft	Wellholedepth:	177
Wellholedepth units:	ft		

Ground-water levels, Number of Measurements: 1

Date	Feet below Surface	Feet to Sealevel
1979-06-07	119	

Map ID:	213		
Org. Identifier:	USGS-WA	Site ID:	USGS40001227872
Formal name:	USGS Washington Water Science Center		
Monloc Identifier:	USGS-464134120325201		
Monloc name:	14N/18E-23D07		
Monloc type:	Well		
Monloc desc:	GWSI DATABASE AUGMENTATION SITE		
Huc code:	17030001	Drainagearea value:	Not Reported
Drainagearea Units:	Not Reported	Contrib drainagearea:	Not Reported
Contrib drainagearea units:	Not Reported	Latitude:	46.6926262
Longitude:	-120.5489564	Sourcemap scale:	Not Reported
Horiz Acc measure:	10	Horiz Acc measure units:	seconds
Horiz Collection method:	Interpolated from map		
Horiz coord refsys:	NAD83	Vert measure val:	9999.99
Vert measure units:	feet	Vertacc measure val:	999
Vert accmeasure units:	feet		
Vertcollection method:	Unknown		
Vert coord refsys:	NGVD29	Countrycode:	US
Aquifername:	Not Reported		
Formation type:	Not Reported		

Aquifer type:	Not Reported		
Construction date:	19820419	Welldepth:	55
Welldepth units:	ft	Wellholedepth:	55
Wellholedepth units:	ft		

Ground-water levels, Number of Measurements: 1

Date	Feet below Surface	Feet to Sealevel
1982-04-19	15	

Map ID:	213		
Org. Identifier:	USGS-WA	Site ID:	USGS40001227871
Formal name:	USGS Washington Water Science Center		
Monloc Identifier:	USGS-464134120325101		
Monloc name:	14N/18E-23D16		
Monloc type:	Well		
Monloc desc:	GWSI DATABASE AUGMENTATION SITE		
Huc code:	17030001	Drainagearea value:	Not Reported
Drainagearea Units:	Not Reported	Contrib drainagearea:	Not Reported
Contrib drainagearea units:	Not Reported	Latitude:	46.6926262
Longitude:	-120.5486787	Sourcemap scale:	Not Reported
Horiz Acc measure:	10	Horiz Acc measure units:	seconds
Horiz Collection method:	Interpolated from map		
Horiz coord refsys:	NAD83	Vert measure val:	9999.99
Vert measure units:	feet	Vertacc measure val:	999
Vert accmeasure units:	feet		
Vertcollection method:	Unknown		
Vert coord refsys:	NGVD29	Countrycode:	US
Aquifername:	Not Reported		
Formation type:	Not Reported		
Aquifer type:	Not Reported		
Construction date:	19870718	Welldepth:	176
Welldepth units:	ft	Wellholedepth:	176
Wellholedepth units:	ft		

Ground-water levels, Number of Measurements: 1

Date	Feet below Surface	Feet to Sealevel
1987-07-22	116	

Map ID:	213		
Org. Identifier:	USGS-WA	Site ID:	USGS40001227974
Formal name:	USGS Washington Water Science Center		
Monloc Identifier:	USGS-464140120320501		
Monloc name:	14N/18E-23C02		
Monloc type:	Well		
Monloc desc:	Not Reported		
Huc code:	17030001	Drainagearea value:	Not Reported
Drainagearea Units:	Not Reported	Contrib drainagearea:	Not Reported
Contrib drainagearea units:	Not Reported	Latitude:	46.6926262
Longitude:	-120.544234	Sourcemap scale:	24000

Horiz Acc measure:	5	Horiz Acc measure units:	seconds
Horiz Collection method:	Interpolated from map		
Horiz coord refsys:	NAD83	Vert measure val:	1330
Vert measure units:	feet	Vertacc measure val:	10
Vert accmeasure units:	feet		
Vertcollection method:	Interpolated from topographic map		
Vert coord refsys:	NGVD29	Countrycode:	US
Aquifername:	Not Reported		
Formation type:	Columbia River Basalt Group		
Aquifer type:	Not Reported		
Construction date:	19750306	Welldepth:	106
Welldepth units:	ft	Wellholedepth:	106
Wellholedepth units:	ft		

Ground-water levels, Number of Measurements: 1

Date	Feet below Surface	Feet to Sealevel
1975-03-13	46	

Map ID:	213		
Org. Identifier:	USGS-WA	Site ID:	USGS40001227870
Formal name:	USGS Washington Water Science Center		
Monloc Identifier:	USGS-464134120323402		
Monloc name:	14N/18E-23C09D1		
Monloc type:	Well		
Monloc desc:	GWSI DATABASE AUGMENTATION SITE		
Huc code:	17030001	Drainagearea value:	Not Reported
Drainagearea Units:	Not Reported	Contrib drainagearea:	Not Reported
Contrib drainagearea units:	Not Reported	Latitude:	46.6926262
Longitude:	-120.5439563	Sourcemap scale:	Not Reported
Horiz Acc measure:	10	Horiz Acc measure units:	seconds
Horiz Collection method:	Interpolated from map		
Horiz coord refsys:	NAD83	Vert measure val:	9999.99
Vert measure units:	feet	Vertacc measure val:	999
Vert accmeasure units:	feet		
Vertcollection method:	Unknown		
Vert coord refsys:	NGVD29	Countrycode:	US
Aquifername:	Not Reported		
Formation type:	Not Reported		
Aquifer type:	Not Reported		
Construction date:	19890825	Welldepth:	274
Welldepth units:	ft	Wellholedepth:	274
Wellholedepth units:	ft		

Ground-water levels, Number of Measurements: 1

Date	Feet below Surface	Feet to Sealevel
1989-08-25	150	

GEOCHECK VERSION 2.1
STATE DATABASE WELL INFORMATION

Map ID:	213		
Org. Identifier:	USGS-WA	Site ID:	USGS40001227869
Formal name:	USGS Washington Water Science Center		
Monloc Identifier:	USGS-464134120323301		
Monloc name:	14N/18E-23C04		
Monloc type:	Well		
Monloc desc:	GWSI DATABASE AUGMENTATION SITE		
Huc code:	17030001	Drainagearea value:	Not Reported
Drainagearea Units:	Not Reported	Contrib drainagearea:	Not Reported
Contrib drainagearea units:	Not Reported	Latitude:	46.6926262
Longitude:	-120.5436785	Sourcemap scale:	Not Reported
Horiz Acc measure:	10	Horiz Acc measure units:	seconds
Horiz Collection method:	Interpolated from map		
Horiz coord refsys:	NAD83	Vert measure val:	9999.99
Vert measure units:	feet	Vertacc measure val:	999
Vert accmeasure units:	feet		
Vertcollection method:	Unknown		
Vert coord refsys:	NGVD29	Countrycode:	US
Aquifername:	Not Reported		
Formation type:	Unclassified Overburden		
Aquifer type:	Not Reported		
Construction date:	19771114	Welldepth:	304
Welldepth units:	ft	Wellholedepth:	304
Wellholedepth units:	ft		

Ground-water levels, Number of Measurements: 1

Date	Feet below Surface	Feet to Sealevel
1977-11-17	189	

Map ID:	213		
Org. Identifier:	USGS-WA	Site ID:	USGS40001227868
Formal name:	USGS Washington Water Science Center		
Monloc Identifier:	USGS-464134120323201		
Monloc name:	14N/18E-23C05		
Monloc type:	Well		
Monloc desc:	GWSI DATABASE AUGMENTATION SITE		
Huc code:	17030001	Drainagearea value:	Not Reported
Drainagearea Units:	Not Reported	Contrib drainagearea:	Not Reported
Contrib drainagearea units:	Not Reported	Latitude:	46.6926262
Longitude:	-120.5434008	Sourcemap scale:	Not Reported
Horiz Acc measure:	10	Horiz Acc measure units:	seconds
Horiz Collection method:	Interpolated from map		
Horiz coord refsys:	NAD83	Vert measure val:	9999.99
Vert measure units:	feet	Vertacc measure val:	999
Vert accmeasure units:	feet		
Vertcollection method:	Unknown		
Vert coord refsys:	NGVD29	Countrycode:	US
Aquifername:	Not Reported		
Formation type:	Not Reported		

Aquifer type:	Not Reported		
Construction date:	19780321	Welldepth:	121
Welldepth units:	ft	Wellholedepth:	121
Wellholedepth units:	ft		

Ground-water levels, Number of Measurements: 1

Date	Feet below Surface	Feet to Sealevel
1978-03-21	60	

Map ID:	232		
Org. Identifier:	USGS-WA	Site ID:	USGS40001227878
Formal name:	USGS Washington Water Science Center		
Monloc Identifier:	USGS-464134120333201		
Monloc name:	14N/18E-22B02		
Monloc type:	Well		
Monloc desc:	GWSI DATABASE AUGMENTATION SITE		
Huc code:	17030001	Drainagearea value:	Not Reported
Drainagearea Units:	Not Reported	Contrib drainagearea:	Not Reported
Contrib drainagearea units:	Not Reported	Latitude:	46.6926261
Longitude:	-120.5600678	Sourcemap scale:	Not Reported
Horiz Acc measure:	10	Horiz Acc measure units:	seconds
Horiz Collection method:	Interpolated from map		
Horiz coord refsys:	NAD83	Vert measure val:	9999.99
Vert measure units:	feet	Vertacc measure val:	999
Vert accmeasure units:	feet		
Vertcollection method:	Unknown		
Vert coord refsys:	NGVD29	Countrycode:	US
Aquifername:	Not Reported		
Formation type:	Not Reported		
Aquifer type:	Not Reported		
Construction date:	19790723	Welldepth:	76
Welldepth units:	ft	Wellholedepth:	76
Wellholedepth units:	ft		

Ground-water levels, Number of Measurements: 1

Date	Feet below Surface	Feet to Sealevel
1979-07-23	31	

Map ID:	232		
Org. Identifier:	USGS-WA	Site ID:	USGS40001227877
Formal name:	USGS Washington Water Science Center		
Monloc Identifier:	USGS-464134120333101		
Monloc name:	14N/18E-22B03		
Monloc type:	Well		
Monloc desc:	GWSI DATABASE AUGMENTATION SITE		
Huc code:	17030001	Drainagearea value:	Not Reported
Drainagearea Units:	Not Reported	Contrib drainagearea:	Not Reported
Contrib drainagearea units:	Not Reported	Latitude:	46.6926261
Longitude:	-120.55979	Sourcemap scale:	Not Reported

Horiz Acc measure:	10	Horiz Acc measure units:	seconds
Horiz Collection method:	Interpolated from map		
Horiz coord refsys:	NAD83	Vert measure val:	9999.99
Vert measure units:	feet	Vertacc measure val:	999
Vert accmeasure units:	feet		
Vertcollection method:	Unknown		
Vert coord refsys:	NGVD29	Countrycode:	US
Aquifername:	Not Reported		
Formation type:	Not Reported		
Aquifer type:	Not Reported		
Construction date:	19840702	Welldepth:	95
Welldepth units:	ft	Wellholedepth:	95
Wellholedepth units:	ft		

Ground-water levels, Number of Measurements: 1

Date	Feet below Surface	Feet to Sealevel
1984-07-02	45	

Map ID:	232		
Org. Identifier:	USGS-WA	Site ID:	USGS40001227876
Formal name:	USGS Washington Water Science Center		
Monloc Identifier:	USGS-464134120332001		
Monloc name:	14N/18E-22B01		
Monloc type:	Well		
Monloc desc:	Not Reported		
Huc code:	17030001	Drainagearea value:	Not Reported
Drainagearea Units:	Not Reported	Contrib drainagearea:	Not Reported
Contrib drainagearea units:	Not Reported	Latitude:	46.6926261
Longitude:	-120.5595123	Sourcemap scale:	24000
Horiz Acc measure:	5	Horiz Acc measure units:	seconds
Horiz Collection method:	Interpolated from map		
Horiz coord refsys:	NAD83	Vert measure val:	1350
Vert measure units:	feet	Vertacc measure val:	10
Vert accmeasure units:	feet		
Vertcollection method:	Interpolated from topographic map		
Vert coord refsys:	NGVD29	Countrycode:	US
Aquifername:	Not Reported		
Formation type:	Columbia River Basalt Group		
Aquifer type:	Not Reported		
Construction date:	19760614	Welldepth:	103
Welldepth units:	ft	Wellholedepth:	103
Wellholedepth units:	ft		

Ground-water levels, Number of Measurements: 1

Date	Feet below Surface	Feet to Sealevel
1976-06-14	57	

GEOCHECK VERSION 2.1
STATE DATABASE WELL INFORMATION

Map ID:	213		
Org. Identifier:	USGS-WA	Site ID:	USGS40001227875
Formal name:	USGS Washington Water Science Center		
Monloc Identifier:	USGS-464134120331201		
Monloc name:	14N/18E-22A01		
Monloc type:	Well		
Monloc desc:	GWSI DATABASE AUGMENTATION SITE		
Huc code:	17030001	Drainagearea value:	Not Reported
Drainagearea Units:	Not Reported	Contrib drainagearea:	Not Reported
Contrib drainagearea units:	Not Reported	Latitude:	46.6926261
Longitude:	-120.5545121	Sourcemap scale:	Not Reported
Horiz Acc measure:	10	Horiz Acc measure units:	seconds
Horiz Collection method:	Interpolated from map		
Horiz coord refsys:	NAD83	Vert measure val:	9999.99
Vert measure units:	feet	Vertacc measure val:	999
Vert accmeasure units:	feet		
Vertcollection method:	Unknown		
Vert coord refsys:	NGVD29	Countrycode:	US
Aquifername:	Not Reported		
Formation type:	Not Reported		
Aquifer type:	Not Reported		
Construction date:	19840518	Welldepth:	75
Welldepth units:	ft	Wellholedepth:	77
Wellholedepth units:	ft		

Ground-water levels, Number of Measurements: 1

Date	Feet below Surface	Feet to Sealevel
1984-05-23	35	

Map ID:	213		
Org. Identifier:	USGS-WA	Site ID:	USGS40001227860
Formal name:	USGS Washington Water Science Center		
Monloc Identifier:	USGS-464134120315101		
Monloc name:	14N/18E-23A10		
Monloc type:	Well		
Monloc desc:	Not Reported		
Huc code:	17030001	Drainagearea value:	Not Reported
Drainagearea Units:	Not Reported	Contrib drainagearea:	Not Reported
Contrib drainagearea units:	Not Reported	Latitude:	46.6924875
Longitude:	-120.5320394	Sourcemap scale:	24000
Horiz Acc measure:	.5	Horiz Acc measure units:	seconds
Horiz Collection method:	Global positioning system (GPS), uncorrected		
Horiz coord refsys:	NAD83	Vert measure val:	1480
Vert measure units:	feet	Vertacc measure val:	10
Vert accmeasure units:	feet		
Vertcollection method:	Interpolated from topographic map		
Vert coord refsys:	NGVD29	Countrycode:	US
Aquifername:	Not Reported		
Formation type:	Not Reported		

Aquifer type:	Not Reported		
Construction date:	19940602	Welldepth:	571
Welldepth units:	ft	Wellholedepth:	571
Wellholedepth units:	ft		

Ground-water levels, Number of Measurements: 3

Date	Feet below Surface	Feet to Sealevel	Date	Feet below Surface	Feet to Sealevel
2001-08-29					
Note: An obstruction was encountered in the well above the water surface (no water level recorded).					
2000-09-08	331.12		1994-06-08	323	

Map ID:	247		
Org. Identifier:	USGS-WA	Site ID:	USGS40001227828
Formal name:	USGS Washington Water Science Center		
Monloc Identifier:	USGS-464133120264401		
Monloc name:	14N/19E-21A01		
Monloc type:	Well		
Monloc desc:	GWSI DATABASE AUGMENTATION SITE		
Huc code:	17030001	Drainagearea value:	Not Reported
Drainagearea Units:	Not Reported	Contrib drainagearea:	Not Reported
Contrib drainagearea units:	Not Reported	Latitude:	46.6923492
Longitude:	-120.4467312	Sourcemap scale:	Not Reported
Horiz Acc measure:	10	Horiz Acc measure units:	seconds
Horiz Collection method:	Interpolated from map		
Horiz coord refsys:	NAD83	Vert measure val:	9999.99
Vert measure units:	feet	Vertacc measure val:	999
Vert accmeasure units:	feet		
Vertcollection method:	Unknown		
Vert coord refsys:	NGVD29	Countrycode:	US
Aquifername:	Not Reported		
Formation type:	Columbia River Basalt Group		
Aquifer type:	Not Reported		
Construction date:	19771019	Welldepth:	493
Welldepth units:	ft	Wellholedepth:	493
Wellholedepth units:	ft		

Ground-water levels, Number of Measurements: 1

Date	Feet below Surface	Feet to Sealevel
1977-11-11	310	

Map ID:	248		
Org. Identifier:	USGS-WA	Site ID:	USGS40001227829
Formal name:	USGS Washington Water Science Center		
Monloc Identifier:	USGS-464133120282501		
Monloc name:	14N/19E-20B02		
Monloc type:	Well		
Monloc desc:	Not Reported		
Huc code:	17030001	Drainagearea value:	Not Reported
Drainagearea Units:	Not Reported	Contrib drainagearea:	Not Reported
Contrib drainagearea units:	Not Reported	Latitude:	46.692349
Longitude:	-120.4747877	Sourcemap scale:	24000

Horiz Acc measure:	1	Horiz Acc measure units:	seconds
Horiz Collection method:	Interpolated from map		
Horiz coord refsys:	NAD83	Vert measure val:	1234
Vert measure units:	feet	Vertacc measure val:	10
Vert accmeasure units:	feet		
Vertcollection method:	Interpolated from topographic map		
Vert coord refsys:	NGVD29	Countrycode:	US
Aquifername:	Not Reported		
Formation type:	Not Reported		
Aquifer type:	Not Reported		
Construction date:	19740912	Welldepth:	79
Welldepth units:	ft	Wellholedepth:	Not Reported
Wellholedepth units:	Not Reported		

Ground-water levels, Number of Measurements: 1

Date	Feet below Surface	Feet to Sealevel
1974-10-25	24	

Map ID:	246		
Org. Identifier:	USGS-WA	Site ID:	USGS40001227832
Formal name:	USGS Washington Water Science Center		
Monloc Identifier:	USGS-464133120303901		
Monloc name:	14N/18E-24A03		
Monloc type:	Well		
Monloc desc:	GWSI DATABASE AUGMENTATION SITE		
Huc code:	17030001	Drainagearea value:	Not Reported
Drainagearea Units:	Not Reported	Contrib drainagearea:	Not Reported
Contrib drainagearea units:	Not Reported	Latitude:	46.6923488
Longitude:	-120.512011	Sourcemap scale:	Not Reported
Horiz Acc measure:	10	Horiz Acc measure units:	seconds
Horiz Collection method:	Interpolated from map		
Horiz coord refsys:	NAD83	Vert measure val:	9999.99
Vert measure units:	feet	Vertacc measure val:	999
Vert accmeasure units:	feet		
Vertcollection method:	Unknown		
Vert coord refsys:	NGVD29	Countrycode:	US
Aquifername:	Not Reported		
Formation type:	Not Reported		
Aquifer type:	Not Reported		
Construction date:	19880530	Welldepth:	293
Welldepth units:	ft	Wellholedepth:	293
Wellholedepth units:	ft		

Ground-water levels, Number of Measurements: 1

Date	Feet below Surface	Feet to Sealevel
1988-05-31	148	

GEOCHECK VERSION 2.1
STATE DATABASE WELL INFORMATION

Map ID:	246		
Org. Identifier:	USGS-WA	Site ID:	USGS40001230390
Formal name:	USGS Washington Water Science Center		
Monloc Identifier:	USGS-464634120303601		
Monloc name:	14N/18E-24A01		
Monloc type:	Well		
Monloc desc:	Not Reported		
Huc code:	17030001	Drainagearea value:	Not Reported
Drainagearea Units:	Not Reported	Contrib drainagearea:	Not Reported
Contrib drainagearea units:	Not Reported	Latitude:	46.6923488
Longitude:	-120.512011	Sourcemap scale:	24000
Horiz Acc measure:	1	Horiz Acc measure units:	seconds
Horiz Collection method:	Interpolated from map		
Horiz coord refsys:	NAD83	Vert measure val:	1340
Vert measure units:	feet	Vertacc measure val:	10
Vert accmeasure units:	feet		
Vertcollection method:	Interpolated from topographic map		
Vert coord refsys:	NGVD29	Countrycode:	US
Aquifername:	Not Reported		
Formation type:	Not Reported		
Aquifer type:	Not Reported		
Construction date:	19470617	Welldepth:	175
Welldepth units:	ft	Wellholedepth:	Not Reported
Wellholedepth units:	Not Reported		

Ground-water levels, Number of Measurements: 0

Map ID:	246		
Org. Identifier:	USGS-WA	Site ID:	USGS40001227831
Formal name:	USGS Washington Water Science Center		
Monloc Identifier:	USGS-464133120303801		
Monloc name:	14N/18E-24A04		
Monloc type:	Well		
Monloc desc:	GWSI DATABASE AUGMENTATION SITE		
Huc code:	17030001	Drainagearea value:	Not Reported
Drainagearea Units:	Not Reported	Contrib drainagearea:	Not Reported
Contrib drainagearea units:	Not Reported	Latitude:	46.6923488
Longitude:	-120.5117333	Sourcemap scale:	Not Reported
Horiz Acc measure:	10	Horiz Acc measure units:	seconds
Horiz Collection method:	Interpolated from map		
Horiz coord refsys:	NAD83	Vert measure val:	9999.99
Vert measure units:	feet	Vertacc measure val:	999
Vert accmeasure units:	feet		
Vertcollection method:	Unknown		
Vert coord refsys:	NGVD29	Countrycode:	US
Aquifername:	Not Reported		
Formation type:	Not Reported		
Aquifer type:	Not Reported		
Construction date:	19901210	Welldepth:	123
Welldepth units:	ft	Wellholedepth:	123
Wellholedepth units:	ft		

Ground-water levels, Number of Measurements: 1

Date	Feet below Surface	Feet to Sealevel
1990-12-14	45	

Map ID:	213		
Org. Identifier:	USGS-WA	Site ID:	USGS40001227830
Formal name:	USGS Washington Water Science Center		
Monloc Identifier:	USGS-464133120301901		
Monloc name:	14N/19E-19D02		
Monloc type:	Well		
Monloc desc:	GWSI DATABASE AUGMENTATION SITE		
Huc code:	17030001	Drainagearea value:	Not Reported
Drainagearea Units:	Not Reported	Contrib drainagearea:	Not Reported
Contrib drainagearea units:	Not Reported	Latitude:	46.6923488
Longitude:	-120.5064554	Sourcemap scale:	Not Reported
Horiz Acc measure:	10	Horiz Acc measure units:	seconds
Horiz Collection method:	Interpolated from map		
Horiz coord refsys:	NAD83	Vert measure val:	9999.99
Vert measure units:	feet	Vertacc measure val:	999
Vert accmeasure units:	feet		
Vertcollection method:	Unknown		
Vert coord refsys:	NGVD29	Countrycode:	US
Aquifername:	Not Reported		
Formation type:	Unclassified Overburden		
Aquifer type:	Not Reported		
Construction date:	19870506	Welldepth:	230
Welldepth units:	ft	Wellholedepth:	230
Wellholedepth units:	ft		

Ground-water levels, Number of Measurements: 1

Date	Feet below Surface	Feet to Sealevel
1987-05-12	9	

Map ID:	213		
Org. Identifier:	USGS-WA	Site ID:	USGS40001227837
Formal name:	USGS Washington Water Science Center		
Monloc Identifier:	USGS-464133120311702		
Monloc name:	14N/18E-24C01D1		
Monloc type:	Well		
Monloc desc:	GWSI DATABASE AUGMENTATION SITE		
Huc code:	17030001	Drainagearea value:	Not Reported
Drainagearea Units:	Not Reported	Contrib drainagearea:	Not Reported
Contrib drainagearea units:	Not Reported	Latitude:	46.6923487
Longitude:	-120.5225669	Sourcemap scale:	Not Reported

Horiz Acc measure:	10	Horiz Acc measure units:	seconds
Horiz Collection method:	Interpolated from map		
Horiz coord refsys:	NAD83	Vert measure val:	9999.99
Vert measure units:	feet	Vertacc measure val:	999
Vert accmeasure units:	feet		
Vertcollection method:	Unknown		
Vert coord refsys:	NGVD29	Countrycode:	US
Aquifername:	Not Reported		
Formation type:	Not Reported		
Aquifer type:	Not Reported		
Construction date:	19841101	Welldepth:	330
Welldepth units:	ft	Wellholedepth:	330
Wellholedepth units:	ft		

Ground-water levels, Number of Measurements: 1

Date	Feet below Surface	Feet to Sealevel
1984-11-01	165	

Map ID:	213		
Org. Identifier:	USGS-WA	Site ID:	USGS40001227836
Formal name:	USGS Washington Water Science Center		
Monloc Identifier:	USGS-464133120311601		
Monloc name:	14N/18E-24C02		
Monloc type:	Well		
Monloc desc:	GWSI DATABASE AUGMENTATION SITE		
Huc code:	17030001	Drainagearea value:	Not Reported
Drainagearea Units:	Not Reported	Contrib drainagearea:	Not Reported
Contrib drainagearea units:	Not Reported	Latitude:	46.6923487
Longitude:	-120.5222891	Sourcemap scale:	Not Reported
Horiz Acc measure:	10	Horiz Acc measure units:	seconds
Horiz Collection method:	Interpolated from map		
Horiz coord refsys:	NAD83	Vert measure val:	9999.99
Vert measure units:	feet	Vertacc measure val:	999
Vert accmeasure units:	feet		
Vertcollection method:	Unknown		
Vert coord refsys:	NGVD29	Countrycode:	US
Aquifername:	Not Reported		
Formation type:	Not Reported		
Aquifer type:	Not Reported		
Construction date:	19860626	Welldepth:	291
Welldepth units:	ft	Wellholedepth:	291
Wellholedepth units:	ft		

Ground-water levels, Number of Measurements: 1

Date	Feet below Surface	Feet to Sealevel
1986-06-27	110	

GEOCHECK VERSION 2.1
STATE DATABASE WELL INFORMATION

Map ID:	246		
Org. Identifier:	USGS-WA	Site ID:	USGS40001227835
Formal name:	USGS Washington Water Science Center		
Monloc Identifier:	USGS-464133120305901		
Monloc name:	14N/18E-24B06		
Monloc type:	Well		
Monloc desc:	GWSI DATABASE AUGMENTATION SITE		
Huc code:	17030001	Drainagearea value:	Not Reported
Drainagearea Units:	Not Reported	Contrib drainagearea:	Not Reported
Contrib drainagearea units:	Not Reported	Latitude:	46.6923487
Longitude:	-120.5175668	Sourcemap scale:	Not Reported
Horiz Acc measure:	10	Horiz Acc measure units:	seconds
Horiz Collection method:	Interpolated from map		
Horiz coord refsys:	NAD83	Vert measure val:	9999.99
Vert measure units:	feet	Vertacc measure val:	999
Vert accmeasure units:	feet		
Vertcollection method:	Unknown		
Vert coord refsys:	NGVD29	Countrycode:	US
Aquifername:	Not Reported		
Formation type:	Not Reported		
Aquifer type:	Not Reported		
Construction date:	19900516	Welldepth:	228
Welldepth units:	ft	Wellholedepth:	228
Wellholedepth units:	ft		

Ground-water levels, Number of Measurements: 1

Date	Feet below Surface	Feet to Sealevel
1990-05-18	140	

Map ID:	246		
Org. Identifier:	USGS-WA	Site ID:	USGS40001227834
Formal name:	USGS Washington Water Science Center		
Monloc Identifier:	USGS-464133120305801		
Monloc name:	14N/18E-24B01		
Monloc type:	Well		
Monloc desc:	GWSI DATABASE AUGMENTATION SITE		
Huc code:	17030001	Drainagearea value:	Not Reported
Drainagearea Units:	Not Reported	Contrib drainagearea:	Not Reported
Contrib drainagearea units:	Not Reported	Latitude:	46.6923487
Longitude:	-120.517289	Sourcemap scale:	Not Reported
Horiz Acc measure:	10	Horiz Acc measure units:	seconds
Horiz Collection method:	Interpolated from map		
Horiz coord refsys:	NAD83	Vert measure val:	9999.99
Vert measure units:	feet	Vertacc measure val:	999
Vert accmeasure units:	feet		
Vertcollection method:	Unknown		
Vert coord refsys:	NGVD29	Countrycode:	US
Aquifername:	Not Reported		
Formation type:	Not Reported		

Aquifer type:	Not Reported		
Construction date:	19781006	Welldepth:	52
Welldepth units:	ft	Wellholedepth:	52
Wellholedepth units:	ft		

Ground-water levels, Number of Measurements: 1

Date	Feet below Surface	Feet to Sealevel
1978-10-06	12	

Map ID:	246		
Org. Identifier:	USGS-WA	Site ID:	USGS40001227833
Formal name:	USGS Washington Water Science Center		
Monloc Identifier:	USGS-464133120305701		
Monloc name:	14N/18E-24B02		
Monloc type:	Well		
Monloc desc:	GWSI DATABASE AUGMENTATION SITE		
Huc code:	17030001	Drainagearea value:	Not Reported
Drainagearea Units:	Not Reported	Contrib drainagearea:	Not Reported
Contrib drainagearea units:	Not Reported	Latitude:	46.6923487
Longitude:	-120.5170112	Sourcemap scale:	Not Reported
Horiz Acc measure:	10	Horiz Acc measure units:	seconds
Horiz Collection method:	Interpolated from map		
Horiz coord refsys:	NAD83	Vert measure val:	9999.99
Vert measure units:	feet	Vertacc measure val:	999
Vert accmeasure units:	feet		
Vertcollection method:	Unknown		
Vert coord refsys:	NGVD29	Countrycode:	US
Aquifername:	Not Reported		
Formation type:	Not Reported		
Aquifer type:	Not Reported		
Construction date:	19790627	Welldepth:	160
Welldepth units:	ft	Wellholedepth:	160
Wellholedepth units:	ft		

Ground-water levels, Number of Measurements: 1

Date	Feet below Surface	Feet to Sealevel
1979-07-09	130	

Map ID:	213		
Org. Identifier:	USGS-WA	Site ID:	USGS40001227839
Formal name:	USGS Washington Water Science Center		
Monloc Identifier:	USGS-464133120315601		
Monloc name:	14N/18E-23A09		
Monloc type:	Well		
Monloc desc:	GWSI DATABASE AUGMENTATION SITE		
Huc code:	17030001	Drainagearea value:	Not Reported
Drainagearea Units:	Not Reported	Contrib drainagearea:	Not Reported
Contrib drainagearea units:	Not Reported	Latitude:	46.6923486
Longitude:	-120.5334005	Sourcemap scale:	Not Reported

Horiz Acc measure:	10	Horiz Acc measure units:	seconds
Horiz Collection method:	Interpolated from map		
Horiz coord refsys:	NAD83	Vert measure val:	9999.99
Vert measure units:	feet	Vertacc measure val:	999
Vert accmeasure units:	feet		
Vertcollection method:	Unknown		
Vert coord refsys:	NGVD29	Countrycode:	US
Aquifername:	Not Reported		
Formation type:	Not Reported		
Aquifer type:	Not Reported		
Construction date:	19890608	Welldepth:	370
Welldepth units:	ft	Wellholedepth:	370
Wellholedepth units:	ft		

Ground-water levels, Number of Measurements: 1

Date	Feet below Surface	Feet to Sealevel
1989-06-12	240	

Map ID:	213		
Org. Identifier:	USGS-WA	Site ID:	USGS40001227838
Formal name:	USGS Washington Water Science Center		
Monloc Identifier:	USGS-464133120313501		
Monloc name:	14N/18E-24D04		
Monloc type:	Well		
Monloc desc:	Not Reported		
Huc code:	17030001	Drainagearea value:	Not Reported
Drainagearea Units:	Not Reported	Contrib drainagearea:	Not Reported
Contrib drainagearea units:	Not Reported	Latitude:	46.6923486
Longitude:	-120.527567	Sourcemap scale:	24000
Horiz Acc measure:	5	Horiz Acc measure units:	seconds
Horiz Collection method:	Interpolated from map		
Horiz coord refsys:	NAD83	Vert measure val:	1370
Vert measure units:	feet	Vertacc measure val:	10
Vert accmeasure units:	feet		
Vertcollection method:	Interpolated from topographic map		
Vert coord refsys:	NGVD29	Countrycode:	US
Aquifername:	Not Reported		
Formation type:	Columbia River Basalt Group		
Aquifer type:	Not Reported		
Construction date:	19770307	Welldepth:	203
Welldepth units:	ft	Wellholedepth:	203
Wellholedepth units:	ft		

Ground-water levels, Number of Measurements: 1

Date	Feet below Surface	Feet to Sealevel
1977-03-08	108	

GEOCHECK VERSION 2.1
STATE DATABASE WELL INFORMATION

Map ID:	213		
Org. Identifier:	USGS-WA	Site ID:	USGS40001227840
Formal name:	USGS Washington Water Science Center		
Monloc Identifier:	USGS-464133120323401		
Monloc name:	14N/18E-23C10		
Monloc type:	Well		
Monloc desc:	GWSI DATABASE AUGMENTATION SITE		
Huc code:	17030001	Drainagearea value:	Not Reported
Drainagearea Units:	Not Reported	Contrib drainagearea:	Not Reported
Contrib drainagearea units:	Not Reported	Latitude:	46.6923485
Longitude:	-120.5439563	Sourcemap scale:	Not Reported
Horiz Acc measure:	10	Horiz Acc measure units:	seconds
Horiz Collection method:	Interpolated from map		
Horiz coord refsys:	NAD83	Vert measure val:	9999.99
Vert measure units:	feet	Vertacc measure val:	999
Vert accmeasure units:	feet		
Vertcollection method:	Unknown		
Vert coord refsys:	NGVD29	Countrycode:	US
Aquifername:	Not Reported		
Formation type:	Not Reported		
Aquifer type:	Not Reported		
Construction date:	19891020	Welldepth:	244
Welldepth units:	ft	Wellholedepth:	244
Wellholedepth units:	ft		

Ground-water levels, Number of Measurements: 1

Date	Feet below Surface	Feet to Sealevel
1989-10-31	104	

Map ID:	213		
Org. Identifier:	USGS-WA	Site ID:	USGS40001227844
Formal name:	USGS Washington Water Science Center		
Monloc Identifier:	USGS-464133120325401		
Monloc name:	14N/18E-23D12		
Monloc type:	Well		
Monloc desc:	GWSI DATABASE AUGMENTATION SITE		
Huc code:	17030001	Drainagearea value:	Not Reported
Drainagearea Units:	Not Reported	Contrib drainagearea:	Not Reported
Contrib drainagearea units:	Not Reported	Latitude:	46.6923484
Longitude:	-120.549512	Sourcemap scale:	Not Reported
Horiz Acc measure:	10	Horiz Acc measure units:	seconds
Horiz Collection method:	Interpolated from map		
Horiz coord refsys:	NAD83	Vert measure val:	9999.99
Vert measure units:	feet	Vertacc measure val:	999
Vert accmeasure units:	feet		
Vertcollection method:	Unknown		
Vert coord refsys:	NGVD29	Countrycode:	US
Aquifername:	Not Reported		
Formation type:	Not Reported		

Aquifer type:	Not Reported		
Construction date:	19870609	Welldepth:	242
Welldepth units:	ft	Wellholedepth:	242
Wellholedepth units:	ft		

Ground-water levels, Number of Measurements: 1

Date	Feet below Surface	Feet to Sealevel
1987-06-09	140	

Map ID:	213		
Org. Identifier:	USGS-WA	Site ID:	USGS40001227843
Formal name:	USGS Washington Water Science Center		
Monloc Identifier:	USGS-464133120325301		
Monloc name:	14N/18E-23D13		
Monloc type:	Well		
Monloc desc:	GWSI DATABASE AUGMENTATION SITE		
Huc code:	17030001	Drainagearea value:	Not Reported
Drainagearea Units:	Not Reported	Contrib drainagearea:	Not Reported
Contrib drainagearea units:	Not Reported	Latitude:	46.6923484
Longitude:	-120.5492342	Sourcemap scale:	Not Reported
Horiz Acc measure:	10	Horiz Acc measure units:	seconds
Horiz Collection method:	Interpolated from map		
Horiz coord refsys:	NAD83	Vert measure val:	9999.99
Vert measure units:	feet	Vertacc measure val:	999
Vert accmeasure units:	feet		
Vertcollection method:	Unknown		
Vert coord refsys:	NGVD29	Countrycode:	US
Aquifername:	Not Reported		
Formation type:	Not Reported		
Aquifer type:	Not Reported		
Construction date:	19870615	Welldepth:	217
Welldepth units:	ft	Wellholedepth:	217
Wellholedepth units:	ft		

Ground-water levels, Number of Measurements: 1

Date	Feet below Surface	Feet to Sealevel
1987-06-19	140	

Map ID:	213		
Org. Identifier:	USGS-WA	Site ID:	USGS40001227842
Formal name:	USGS Washington Water Science Center		
Monloc Identifier:	USGS-464133120325201		
Monloc name:	14N/18E-23D14		
Monloc type:	Well		
Monloc desc:	GWSI DATABASE AUGMENTATION SITE		
Huc code:	17030001	Drainagearea value:	Not Reported
Drainagearea Units:	Not Reported	Contrib drainagearea:	Not Reported
Contrib drainagearea units:	Not Reported	Latitude:	46.6923484
Longitude:	-120.5489564	Sourcemap scale:	Not Reported

Horiz Acc measure:	10	Horiz Acc measure units:	seconds
Horiz Collection method:	Interpolated from map		
Horiz coord refsys:	NAD83	Vert measure val:	9999.99
Vert measure units:	feet	Vertacc measure val:	999
Vert accmeasure units:	feet		
Vertcollection method:	Unknown		
Vert coord refsys:	NGVD29	Countrycode:	US
Aquifername:	Not Reported		
Formation type:	Not Reported		
Aquifer type:	Not Reported		
Construction date:	19870706	Welldepth:	222
Welldepth units:	ft	Wellholedepth:	222
Wellholedepth units:	ft		

Ground-water levels, Number of Measurements: 1

Date	Feet below Surface	Feet to Sealevel
1987-07-10	120	

Map ID:	213		
Org. Identifier:	USGS-WA	Site ID:	USGS40001227841
Formal name:	USGS Washington Water Science Center		
Monloc Identifier:	USGS-464133120325101		
Monloc name:	14N/18E-23D15		
Monloc type:	Well		
Monloc desc:	GWSI DATABASE AUGMENTATION SITE		
Huc code:	17030001	Drainagearea value:	Not Reported
Drainagearea Units:	Not Reported	Contrib drainagearea:	Not Reported
Contrib drainagearea units:	Not Reported	Latitude:	46.6923484
Longitude:	-120.5486787	Sourcemap scale:	Not Reported
Horiz Acc measure:	10	Horiz Acc measure units:	seconds
Horiz Collection method:	Interpolated from map		
Horiz coord refsys:	NAD83	Vert measure val:	9999.99
Vert measure units:	feet	Vertacc measure val:	999
Vert accmeasure units:	feet		
Vertcollection method:	Unknown		
Vert coord refsys:	NGVD29	Countrycode:	US
Aquifername:	Not Reported		
Formation type:	Not Reported		
Aquifer type:	Not Reported		
Construction date:	19870713	Welldepth:	175
Welldepth units:	ft	Wellholedepth:	175
Wellholedepth units:	ft		

Ground-water levels, Number of Measurements: 1

Date	Feet below Surface	Feet to Sealevel
1987-07-18	110	

GEOCHECK VERSION 2.1
STATE DATABASE WELL INFORMATION

Map ID:	248		
Org. Identifier:	USGS-WA	Site ID:	USGS40001227816
Formal name:	USGS Washington Water Science Center		
Monloc Identifier:	USGS-464132120282401		
Monloc name:	14N/19E-20B01		
Monloc type:	Well		
Monloc desc:	Not Reported		
Huc code:	17030001	Drainagearea value:	Not Reported
Drainagearea Units:	Not Reported	Contrib drainagearea:	Not Reported
Contrib drainagearea units:	Not Reported	Latitude:	46.6920713
Longitude:	-120.4745099	Sourcemap scale:	24000
Horiz Acc measure:	1	Horiz Acc measure units:	seconds
Horiz Collection method:	Interpolated from map		
Horiz coord refsys:	NAD83	Vert measure val:	1234
Vert measure units:	feet	Vertacc measure val:	10
Vert accmeasure units:	feet		
Vertcollection method:	Interpolated from topographic map		
Vert coord refsys:	NGVD29	Countrycode:	US
Aquifername:	Not Reported		
Formation type:	Not Reported		
Aquifer type:	Not Reported		
Construction date:	19390101	Welldepth:	287
Welldepth units:	ft	Wellholedepth:	Not Reported
Wellholedepth units:	Not Reported		

Ground-water levels, Number of Measurements: 1

Date	Feet below Surface	Feet to Sealevel
1939-01-01	80	

Map ID:	249		
Org. Identifier:	USGS-WA	Site ID:	USGS40001227818
Formal name:	USGS Washington Water Science Center		
Monloc Identifier:	USGS-464132120292101		
Monloc name:	14N/19E-19A01		
Monloc type:	Well		
Monloc desc:	GWSI DATABASE AUGMENTATION SITE		
Huc code:	17030001	Drainagearea value:	Not Reported
Drainagearea Units:	Not Reported	Contrib drainagearea:	Not Reported
Contrib drainagearea units:	Not Reported	Latitude:	46.6920712
Longitude:	-120.4903438	Sourcemap scale:	Not Reported
Horiz Acc measure:	10	Horiz Acc measure units:	seconds
Horiz Collection method:	Interpolated from map		
Horiz coord refsys:	NAD83	Vert measure val:	9999.99
Vert measure units:	feet	Vertacc measure val:	999
Vert accmeasure units:	feet		
Vertcollection method:	Unknown		
Vert coord refsys:	NGVD29	Countrycode:	US
Aquifername:	Not Reported		
Formation type:	Unclassified Overburden		

Aquifer type:	Not Reported		
Construction date:	19890427	Welldepth:	218
Welldepth units:	ft	Wellholedepth:	218
Wellholedepth units:	ft		

Ground-water levels, Number of Measurements: 1

Date	Feet below Surface	Feet to Sealevel
1989-04-28	80	

Map ID:	249		
Org. Identifier:	USGS-WA	Site ID:	USGS40001227817
Formal name:	USGS Washington Water Science Center		
Monloc Identifier:	USGS-464132120292001		
Monloc name:	14N/19E-19A02		
Monloc type:	Well		
Monloc desc:	GWSI DATABASE AUGMENTATION SITE		
Huc code:	17030001	Drainagearea value:	Not Reported
Drainagearea Units:	Not Reported	Contrib drainagearea:	Not Reported
Contrib drainagearea units:	Not Reported	Latitude:	46.6920712
Longitude:	-120.490066	Sourcemap scale:	Not Reported
Horiz Acc measure:	10	Horiz Acc measure units:	seconds
Horiz Collection method:	Interpolated from map		
Horiz coord refsys:	NAD83	Vert measure val:	9999.99
Vert measure units:	feet	Vertacc measure val:	999
Vert accmeasure units:	feet		
Vertcollection method:	Unknown		
Vert coord refsys:	NGVD29	Countrycode:	US
Aquifername:	Not Reported		
Formation type:	Not Reported		
Aquifer type:	Not Reported		
Construction date:	19900525	Welldepth:	220
Welldepth units:	ft	Wellholedepth:	220
Wellholedepth units:	ft		

Ground-water levels, Number of Measurements: 1

Date	Feet below Surface	Feet to Sealevel
1990-05-31	50	

Map ID:	240		
Org. Identifier:	USGS-WA	Site ID:	USGS40001227820
Formal name:	USGS Washington Water Science Center		
Monloc Identifier:	USGS-464132120294001		
Monloc name:	14N/19E-19B01		
Monloc type:	Well		
Monloc desc:	GWSI DATABASE AUGMENTATION SITE		
Huc code:	17030001	Drainagearea value:	Not Reported
Drainagearea Units:	Not Reported	Contrib drainagearea:	Not Reported
Contrib drainagearea units:	Not Reported	Latitude:	46.6920711
Longitude:	-120.4956218	Sourcemap scale:	Not Reported

Horiz Acc measure:	10	Horiz Acc measure units:	seconds
Horiz Collection method:	Interpolated from map		
Horiz coord refsys:	NAD83	Vert measure val:	9999.99
Vert measure units:	feet	Vertacc measure val:	999
Vert accmeasure units:	feet		
Vertcollection method:	Unknown		
Vert coord refsys:	NGVD29	Countrycode:	US
Aquifername:	Not Reported		
Formation type:	Not Reported		
Aquifer type:	Not Reported		
Construction date:	19880708	Welldepth:	165
Welldepth units:	ft	Wellholedepth:	165
Wellholedepth units:	ft		

Ground-water levels, Number of Measurements: 1

Date	Feet below Surface	Feet to Sealevel
1988-07-13	55	

Map ID:	240		
Org. Identifier:	USGS-WA	Site ID:	USGS40001227819
Formal name:	USGS Washington Water Science Center		
Monloc Identifier:	USGS-464132120293901		
Monloc name:	14N/19E-19B02		
Monloc type:	Well		
Monloc desc:	GWSI DATABASE AUGMENTATION SITE		
Huc code:	17030001	Drainagearea value:	Not Reported
Drainagearea Units:	Not Reported	Contrib drainagearea:	Not Reported
Contrib drainagearea units:	Not Reported	Latitude:	46.6920711
Longitude:	-120.495344	Sourcemap scale:	Not Reported
Horiz Acc measure:	10	Horiz Acc measure units:	seconds
Horiz Collection method:	Interpolated from map		
Horiz coord refsys:	NAD83	Vert measure val:	9999.99
Vert measure units:	feet	Vertacc measure val:	999
Vert accmeasure units:	feet		
Vertcollection method:	Unknown		
Vert coord refsys:	NGVD29	Countrycode:	US
Aquifername:	Not Reported		
Formation type:	Not Reported		
Aquifer type:	Not Reported		
Construction date:	19880714	Welldepth:	200
Welldepth units:	ft	Wellholedepth:	200
Wellholedepth units:	ft		

Ground-water levels, Number of Measurements: 1

Date	Feet below Surface	Feet to Sealevel
1988-07-26	70	

GEOCHECK VERSION 2.1
STATE DATABASE WELL INFORMATION

Map ID:	246		
Org. Identifier:	USGS-WA	Site ID:	USGS40001227823
Formal name:	USGS Washington Water Science Center		
Monloc Identifier:	USGS-464132120305901		
Monloc name:	14N/18E-24B07		
Monloc type:	Well		
Monloc desc:	GWSI DATABASE AUGMENTATION SITE		
Huc code:	17030001	Drainagearea value:	Not Reported
Drainagearea Units:	Not Reported	Contrib drainagearea:	Not Reported
Contrib drainagearea units:	Not Reported	Latitude:	46.6920709
Longitude:	-120.5175668	Sourcemap scale:	Not Reported
Horiz Acc measure:	10	Horiz Acc measure units:	seconds
Horiz Collection method:	Interpolated from map		
Horiz coord refsys:	NAD83	Vert measure val:	9999.99
Vert measure units:	feet	Vertacc measure val:	999
Vert accmeasure units:	feet		
Vertcollection method:	Unknown		
Vert coord refsys:	NGVD29	Countrycode:	US
Aquifername:	Not Reported		
Formation type:	Not Reported		
Aquifer type:	Not Reported		
Construction date:	19900910	Welldepth:	290
Welldepth units:	ft	Wellholedepth:	290
Wellholedepth units:	ft		

Ground-water levels, Number of Measurements: 1

Date	Feet below Surface	Feet to Sealevel
1990-09-13	124	

Map ID:	246		
Org. Identifier:	USGS-WA	Site ID:	USGS40001227822
Formal name:	USGS Washington Water Science Center		
Monloc Identifier:	USGS-464132120305801		
Monloc name:	14N/18E-24B08		
Monloc type:	Well		
Monloc desc:	GWSI DATABASE AUGMENTATION SITE		
Huc code:	17030001	Drainagearea value:	Not Reported
Drainagearea Units:	Not Reported	Contrib drainagearea:	Not Reported
Contrib drainagearea units:	Not Reported	Latitude:	46.6920709
Longitude:	-120.517289	Sourcemap scale:	Not Reported
Horiz Acc measure:	10	Horiz Acc measure units:	seconds
Horiz Collection method:	Interpolated from map		
Horiz coord refsys:	NAD83	Vert measure val:	9999.99
Vert measure units:	feet	Vertacc measure val:	999
Vert accmeasure units:	feet		
Vertcollection method:	Unknown		
Vert coord refsys:	NGVD29	Countrycode:	US
Aquifername:	Not Reported		
Formation type:	Not Reported		

Aquifer type:	Not Reported		
Construction date:	19910518	Welldepth:	310
Welldepth units:	ft	Wellholedepth:	310
Wellholedepth units:	ft		

Ground-water levels, Number of Measurements: 1

Date	Feet below Surface	Feet to Sealevel
1991-05-20	120	

Map ID:	246		
Org. Identifier:	USGS-WA	Site ID:	USGS40001227821
Formal name:	USGS Washington Water Science Center		
Monloc Identifier:	USGS-464132120305701		
Monloc name:	14N/18E-24B09		
Monloc type:	Well		
Monloc desc:	GWSI DATABASE AUGMENTATION SITE		
Huc code:	17030001	Drainagearea value:	Not Reported
Drainagearea Units:	Not Reported	Contrib drainagearea:	Not Reported
Contrib drainagearea units:	Not Reported	Latitude:	46.6920709
Longitude:	-120.5170112	Sourcemap scale:	Not Reported
Horiz Acc measure:	10	Horiz Acc measure units:	seconds
Horiz Collection method:	Interpolated from map		
Horiz coord refsys:	NAD83	Vert measure val:	9999.99
Vert measure units:	feet	Vertacc measure val:	999
Vert accmeasure units:	feet		
Vertcollection method:	Unknown		
Vert coord refsys:	NGVD29	Countrycode:	US
Aquifername:	Not Reported		
Formation type:	Not Reported		
Aquifer type:	Not Reported		
Construction date:	19910629	Welldepth:	302
Welldepth units:	ft	Wellholedepth:	302
Wellholedepth units:	ft		

Ground-water levels, Number of Measurements: 1

Date	Feet below Surface	Feet to Sealevel
1991-07-02	147	

Map ID:	213		
Org. Identifier:	USGS-WA	Site ID:	USGS40001227824
Formal name:	USGS Washington Water Science Center		
Monloc Identifier:	USGS-464132120321401		
Monloc name:	14N/18E-23B03		
Monloc type:	Well		
Monloc desc:	Not Reported		
Huc code:	17030001	Drainagearea value:	Not Reported
Drainagearea Units:	Not Reported	Contrib drainagearea:	Not Reported
Contrib drainagearea units:	Not Reported	Latitude:	46.6920707
Longitude:	-120.5384006	Sourcemap scale:	24000

Horiz Acc measure:	1	Horiz Acc measure units:	seconds
Horiz Collection method:	Interpolated from map		
Horiz coord refsys:	NAD83	Vert measure val:	1516
Vert measure units:	feet	Vertacc measure val:	10
Vert accmeasure units:	feet		
Vertcollection method:	Interpolated from topographic map		
Vert coord refsys:	NGVD29	Countrycode:	US
Aquifername:	Not Reported		
Formation type:	Not Reported		
Aquifer type:	Not Reported		
Construction date:	19640901	Welldepth:	88
Welldepth units:	ft	Wellholedepth:	Not Reported
Wellholedepth units:	Not Reported		

Ground-water levels, Number of Measurements: 1

Date	Feet below Surface	Feet to Sealevel
1964-09-01	45	

Map ID:	248		
Org. Identifier:	USGS-WA	Site ID:	USGS40001227815
Formal name:	USGS Washington Water Science Center		
Monloc Identifier:	USGS-464132120280901		
Monloc name:	14N/19E-20A02		
Monloc type:	Well		
Monloc desc:	Not Reported		
Huc code:	17030001	Drainagearea value:	Not Reported
Drainagearea Units:	Not Reported	Contrib drainagearea:	Not Reported
Contrib drainagearea units:	Not Reported	Latitude:	46.691988
Longitude:	-120.4704542	Sourcemap scale:	24000
Horiz Acc measure:	.5	Horiz Acc measure units:	seconds
Horiz Collection method:	Global positioning system (GPS), uncorrected		
Horiz coord refsys:	NAD83	Vert measure val:	1255
Vert measure units:	feet	Vertacc measure val:	10
Vert accmeasure units:	feet		
Vertcollection method:	Interpolated from topographic map		
Vert coord refsys:	NGVD29	Countrycode:	US
Aquifername:	Not Reported		
Formation type:	Not Reported		
Aquifer type:	Not Reported		
Construction date:	19981008	Welldepth:	245
Welldepth units:	ft	Wellholedepth:	245
Wellholedepth units:	ft		

Ground-water levels, Number of Measurements: 1

Date	Feet below Surface	Feet to Sealevel
1998-10-09	37	

GEOCHECK VERSION 2.1
STATE DATABASE WELL INFORMATION

Map ID:	250		
Org. Identifier:	USGS-WA	Site ID:	USGS40001227943
Formal name:	USGS Washington Water Science Center		
Monloc Identifier:	USGS-464136119523402		
Monloc name:	14N/23E-24D01D1		
Monloc type:	Well		
Monloc desc:	AKA 15N/23E-36A01		
Huc code:	17020016	Drainagearea value:	Not Reported
Drainagearea Units:	Not Reported	Contrib drainagearea:	Not Reported
Contrib drainagearea units:	Not Reported	Latitude:	46.691799
Longitude:	-119.8930997	Sourcemap scale:	24000
Horiz Acc measure:	1	Horiz Acc measure units:	seconds
Horiz Collection method:	Interpolated from map		
Horiz coord refsys:	NAD83	Vert measure val:	695
Vert measure units:	feet	Vertacc measure val:	10
Vert accmeasure units:	feet		
Vertcollection method:	Interpolated from topographic map		
Vert coord refsys:	NGVD29	Countrycode:	US
Aquifername:	Not Reported		
Formation type:	Saddle Mountains Basalt Formation		
Aquifer type:	Not Reported		
Construction date:	19820223	Welldepth:	313
Welldepth units:	ft	Wellholedepth:	315
Wellholedepth units:	ft		

Ground-water levels, Number of Measurements: 5

Date	Feet below Surface	Feet to Sealevel	Date	Feet below Surface	Feet to Sealevel
1986-03-20	212.3				
Note: The site had been pumped recently.					
1985-02-22	211.92		1984-02-16	206.04	
1983-02-19	206.8		1982-02-23	208.0	

Map ID:	251		
Org. Identifier:	USGS-WA	Site ID:	USGS40001227802
Formal name:	USGS Washington Water Science Center		
Monloc Identifier:	USGS-464131120232101		
Monloc name:	14N/19E-24B01		
Monloc type:	Well		
Monloc desc:	GWSI DATABASE AUGMENTATION SITE		
Huc code:	17030001	Drainagearea value:	Not Reported
Drainagearea Units:	Not Reported	Contrib drainagearea:	Not Reported
Contrib drainagearea units:	Not Reported	Latitude:	46.6917941
Longitude:	-120.3903404	Sourcemap scale:	Not Reported
Horiz Acc measure:	10	Horiz Acc measure units:	seconds
Horiz Collection method:	Interpolated from map		
Horiz coord refsys:	NAD83	Vert measure val:	9999.99
Vert measure units:	feet	Vertacc measure val:	999
Vert accmeasure units:	feet		
Vertcollection method:	Unknown		
Vert coord refsys:	NGVD29	Countrycode:	US
Aquifername:	Not Reported		
Formation type:	Unclassified Overburden		

Aquifer type:	Not Reported		
Construction date:	19870417	Welldepth:	200
Welldepth units:	ft	Wellholedepth:	200
Wellholedepth units:	ft		

Ground-water levels, Number of Measurements: 1

Date	Feet below Surface	Feet to Sealevel
1987-04-20	40	

Map ID:	251		
Org. Identifier:	USGS-WA	Site ID:	USGS40001227801
Formal name:	USGS Washington Water Science Center		
Monloc Identifier:	USGS-464131120232002		
Monloc name:	14N/19E-24B02D1		
Monloc type:	Well		
Monloc desc:	GWSI DATABASE AUGMENTATION SITE		
Huc code:	17030001	Drainagearea value:	Not Reported
Drainagearea Units:	Not Reported	Contrib drainagearea:	Not Reported
Contrib drainagearea units:	Not Reported	Latitude:	46.6917941
Longitude:	-120.3900626	Sourcemap scale:	Not Reported
Horiz Acc measure:	10	Horiz Acc measure units:	seconds
Horiz Collection method:	Interpolated from map		
Horiz coord refsys:	NAD83	Vert measure val:	9999.99
Vert measure units:	feet	Vertacc measure val:	999
Vert accmeasure units:	feet		
Vertcollection method:	Unknown		
Vert coord refsys:	NGVD29	Countrycode:	US
Aquifername:	Not Reported		
Formation type:	Not Reported		
Aquifer type:	Not Reported		
Construction date:	19880817	Welldepth:	156
Welldepth units:	ft	Wellholedepth:	156
Wellholedepth units:	ft		

Ground-water levels, Number of Measurements: 1

Date	Feet below Surface	Feet to Sealevel
1988-08-17	94	

Map ID:	252		
Org. Identifier:	USGS-WA	Site ID:	USGS40001227803
Formal name:	USGS Washington Water Science Center		
Monloc Identifier:	USGS-464131120274501		
Monloc name:	14N/19E-21D01		
Monloc type:	Well		
Monloc desc:	GWSI DATABASE AUGMENTATION SITE		
Huc code:	17030001	Drainagearea value:	Not Reported
Drainagearea Units:	Not Reported	Contrib drainagearea:	Not Reported
Contrib drainagearea units:	Not Reported	Latitude:	46.6917936
Longitude:	-120.4636762	Sourcemap scale:	Not Reported

Horiz Acc measure:	10	Horiz Acc measure units:	seconds
Horiz Collection method:	Interpolated from map		
Horiz coord refsys:	NAD83	Vert measure val:	9999.99
Vert measure units:	feet	Vertacc measure val:	999
Vert accmeasure units:	feet		
Vertcollection method:	Unknown		
Vert coord refsys:	NGVD29	Countrycode:	US
Aquifername:	Not Reported		
Formation type:	Not Reported		
Aquifer type:	Not Reported		
Construction date:	19850430	Welldepth:	227
Welldepth units:	ft	Wellholedepth:	227
Wellholedepth units:	ft		

Ground-water levels, Number of Measurements: 1

Date	Feet below Surface	Feet to Sealevel
1985-05-01	100	

Map ID:	248		
Org. Identifier:	USGS-WA	Site ID:	USGS40001227806
Formal name:	USGS Washington Water Science Center		
Monloc Identifier:	USGS-464131120284201		
Monloc name:	14N/19E-20C01		
Monloc type:	Well		
Monloc desc:	GWSI DATABASE AUGMENTATION SITE		
Huc code:	17030001	Drainagearea value:	Not Reported
Drainagearea Units:	Not Reported	Contrib drainagearea:	Not Reported
Contrib drainagearea units:	Not Reported	Latitude:	46.6917935
Longitude:	-120.47951	Sourcemap scale:	Not Reported
Horiz Acc measure:	10	Horiz Acc measure units:	seconds
Horiz Collection method:	Interpolated from map		
Horiz coord refsys:	NAD83	Vert measure val:	9999.99
Vert measure units:	feet	Vertacc measure val:	999
Vert accmeasure units:	feet		
Vertcollection method:	Unknown		
Vert coord refsys:	NGVD29	Countrycode:	US
Aquifername:	Not Reported		
Formation type:	Not Reported		
Aquifer type:	Not Reported		
Construction date:	19800906	Welldepth:	190
Welldepth units:	ft	Wellholedepth:	190
Wellholedepth units:	ft		

Ground-water levels, Number of Measurements: 1

Date	Feet below Surface	Feet to Sealevel
1980-09-08	40	

GEOCHECK VERSION 2.1
STATE DATABASE WELL INFORMATION

Map ID:	248		
Org. Identifier:	USGS-WA	Site ID:	USGS40001227805
Formal name:	USGS Washington Water Science Center		
Monloc Identifier:	USGS-464131120282301		
Monloc name:	14N/19E-20B03		
Monloc type:	Well		
Monloc desc:	GWSI DATABASE AUGMENTATION SITE		
Huc code:	17030001	Drainagearea value:	Not Reported
Drainagearea Units:	Not Reported	Contrib drainagearea:	Not Reported
Contrib drainagearea units:	Not Reported	Latitude:	46.6917935
Longitude:	-120.4742321	Sourcemap scale:	Not Reported
Horiz Acc measure:	10	Horiz Acc measure units:	seconds
Horiz Collection method:	Interpolated from map		
Horiz coord refsys:	NAD83	Vert measure val:	9999.99
Vert measure units:	feet	Vertacc measure val:	999
Vert accmeasure units:	feet		
Vertcollection method:	Unknown		
Vert coord refsys:	NGVD29	Countrycode:	US
Aquifername:	Not Reported		
Formation type:	Not Reported		
Aquifer type:	Not Reported		
Construction date:	19870528	Welldepth:	186
Welldepth units:	ft	Wellholedepth:	186
Wellholedepth units:	ft		

Ground-water levels, Number of Measurements: 1

Date	Feet below Surface	Feet to Sealevel
1987-05-29	40	

Map ID:	248		
Org. Identifier:	USGS-WA	Site ID:	USGS40001227804
Formal name:	USGS Washington Water Science Center		
Monloc Identifier:	USGS-464131120280401		
Monloc name:	14N/19E-20A01		
Monloc type:	Well		
Monloc desc:	GWSI DATABASE AUGMENTATION SITE		
Huc code:	17030001	Drainagearea value:	Not Reported
Drainagearea Units:	Not Reported	Contrib drainagearea:	Not Reported
Contrib drainagearea units:	Not Reported	Latitude:	46.6917935
Longitude:	-120.4689542	Sourcemap scale:	Not Reported
Horiz Acc measure:	10	Horiz Acc measure units:	seconds
Horiz Collection method:	Interpolated from map		
Horiz coord refsys:	NAD83	Vert measure val:	9999.99
Vert measure units:	feet	Vertacc measure val:	999
Vert accmeasure units:	feet		
Vertcollection method:	Unknown		
Vert coord refsys:	NGVD29	Countrycode:	US
Aquifername:	Not Reported		
Formation type:	Columbia River Basalt Group		

Aquifer type: Not Reported
Construction date: 19800509 Welldepth: 142
Welldepth units: ft Wellholedepth: 142
Wellholedepth units: ft

Ground-water levels, Number of Measurements: 1

Date	Feet below Surface	Feet to Sealevel
1980-05-13	65	

Map ID: 213
Org. Identifier: USGS-WA Site ID: USGS40001227807
Formal name: USGS Washington Water Science Center
Monloc Identifier: USGS-464131120313001
Monloc name: 14N/18E-24D03
Monloc type: Well
Monloc desc: Not Reported
Huc code: 17030001 Drainagearea value: Not Reported
Drainagearea Units: Not Reported Contrib drainagearea: Not Reported
Contrib drainagearea units: Not Reported Latitude: 46.6917931
Longitude: -120.526178 Sourcemap scale: 24000
Horiz Acc measure: 5 Horiz Acc measure units: seconds
Horiz Collection method: Interpolated from map
Horiz coord refsys: NAD83 Vert measure val: 1380
Vert measure units: feet Vertacc measure val: 10
Vert accmeasure units: feet
Vertcollection method: Interpolated from topographic map
Vert coord refsys: NGVD29 Countrycode: US
Aquifername: Not Reported
Formation type: Not Reported
Aquifer type: Not Reported
Construction date: 19770202 Welldepth: 136
Welldepth units: ft Wellholedepth: 136
Wellholedepth units: ft

Ground-water levels, Number of Measurements: 1

Date	Feet below Surface	Feet to Sealevel
1977-02-03	86	

Map ID: 253
Org. Identifier: USGS-WA Site ID: USGS40001227788
Formal name: USGS Washington Water Science Center
Monloc Identifier: USGS-464130119540501
Monloc name: 14N/23E-23B01
Monloc type: Well
Monloc desc: Not Reported
Huc code: 17020016 Drainagearea value: Not Reported
Drainagearea Units: Not Reported Contrib drainagearea: Not Reported
Contrib drainagearea units: Not Reported Latitude: 46.6915211
Longitude: -119.9025446 Sourcemap scale: 24000

Horiz Acc measure:	10	Horiz Acc measure units:	seconds
Horiz Collection method:	Interpolated from map		
Horiz coord refsys:	NAD83	Vert measure val:	650
Vert measure units:	feet	Vertacc measure val:	20
Vert accmeasure units:	feet		
Vertcollection method:	Interpolated from topographic map		
Vert coord refsys:	NGVD29	Countrycode:	US
Aquifername:	Not Reported		
Formation type:	Wanapum Basalt Formation		
Aquifer type:	Not Reported		
Construction date:	19800507	Welldepth:	763
Welldepth units:	ft	Wellholedepth:	763
Wellholedepth units:	ft		

Ground-water levels, Number of Measurements: 1

Date	Feet below Surface	Feet to Sealevel
1980-05-07	156	

Map ID:	254		
Org. Identifier:	USGS-WA	Site ID:	USGS40001227789
Formal name:	USGS Washington Water Science Center		
Monloc Identifier:	USGS-464130119542501		
Monloc name:	14N/23E-23C01D1		
Monloc type:	Well		
Monloc desc:	Not Reported		
Huc code:	17020016	Drainagearea value:	Not Reported
Drainagearea Units:	Not Reported	Contrib drainagearea:	Not Reported
Contrib drainagearea units:	Not Reported	Latitude:	46.691521
Longitude:	-119.9081004	Sourcemap scale:	24000
Horiz Acc measure:	10	Horiz Acc measure units:	seconds
Horiz Collection method:	Interpolated from map		
Horiz coord refsys:	NAD83	Vert measure val:	630
Vert measure units:	feet	Vertacc measure val:	20
Vert accmeasure units:	feet		
Vertcollection method:	Interpolated from topographic map		
Vert coord refsys:	NGVD29	Countrycode:	US
Aquifername:	Not Reported		
Formation type:	Wanapum Basalt Formation		
Aquifer type:	Not Reported		
Construction date:	19790912	Welldepth:	640
Welldepth units:	ft	Wellholedepth:	640
Wellholedepth units:	ft		

Ground-water levels, Number of Measurements: 1

Date	Feet below Surface	Feet to Sealevel
1979-09-12	125	

GEOCHECK VERSION 2.1
STATE DATABASE WELL INFORMATION

Map ID:	255		
Org. Identifier:	USGS-WA	Site ID:	USGS40001227790
Formal name:	USGS Washington Water Science Center		
Monloc Identifier:	USGS-464130120270801		
Monloc name:	14N/19E-21B01		
Monloc type:	Well		
Monloc desc:	GWSI DATABASE AUGMENTATION SITE		
Huc code:	17030001	Drainagearea value:	Not Reported
Drainagearea Units:	Not Reported	Contrib drainagearea:	Not Reported
Contrib drainagearea units:	Not Reported	Latitude:	46.6915159
Longitude:	-120.453398	Sourcemap scale:	Not Reported
Horiz Acc measure:	10	Horiz Acc measure units:	seconds
Horiz Collection method:	Interpolated from map		
Horiz coord refsys:	NAD83	Vert measure val:	9999.99
Vert measure units:	feet	Vertacc measure val:	999
Vert accmeasure units:	feet		
Vertcollection method:	Unknown		
Vert coord refsys:	NGVD29	Countrycode:	US
Aquifername:	Not Reported		
Formation type:	Not Reported		
Aquifer type:	Not Reported		
Construction date:	19860521	Welldepth:	220
Welldepth units:	ft	Wellholedepth:	220
Wellholedepth units:	ft		

Ground-water levels, Number of Measurements: 1

Date	Feet below Surface	Feet to Sealevel
1986-05-23	190	

Map ID:	256		
Org. Identifier:	USGS-WA	Site ID:	USGS40001227791
Formal name:	USGS Washington Water Science Center		
Monloc Identifier:	USGS-464130120272701		
Monloc name:	14N/19E-21C01		
Monloc type:	Well		
Monloc desc:	GWSI DATABASE AUGMENTATION SITE		
Huc code:	17030001	Drainagearea value:	Not Reported
Drainagearea Units:	Not Reported	Contrib drainagearea:	Not Reported
Contrib drainagearea units:	Not Reported	Latitude:	46.6915158
Longitude:	-120.458676	Sourcemap scale:	Not Reported
Horiz Acc measure:	10	Horiz Acc measure units:	seconds
Horiz Collection method:	Interpolated from map		
Horiz coord refsys:	NAD83	Vert measure val:	9999.99
Vert measure units:	feet	Vertacc measure val:	999
Vert accmeasure units:	feet		
Vertcollection method:	Unknown		
Vert coord refsys:	NGVD29	Countrycode:	US
Aquifername:	Not Reported		
Formation type:	Not Reported		

Aquifer type:	Not Reported		
Construction date:	19810422	Welldepth:	305
Welldepth units:	ft	Wellholedepth:	305
Wellholedepth units:	ft		

Ground-water levels, Number of Measurements: 1

Date	Feet below Surface	Feet to Sealevel
1981-04-29	273	

Map ID:	245		
Org. Identifier:	USGS-WA	Site ID:	USGS40001227793
Formal name:	USGS Washington Water Science Center		
Monloc Identifier:	USGS-464130120340101		
Monloc name:	14N/18E-15SW1		
Monloc type:	Well		
Monloc desc:	GWSI DATABASE AUGMENTATION SITE		
Huc code:	17030001	Drainagearea value:	Not Reported
Drainagearea Units:	Not Reported	Contrib drainagearea:	Not Reported
Contrib drainagearea units:	Not Reported	Latitude:	46.6915149
Longitude:	-120.5681236	Sourcemap scale:	Not Reported
Horiz Acc measure:	10	Horiz Acc measure units:	seconds
Horiz Collection method:	Interpolated from map		
Horiz coord refsys:	NAD83	Vert measure val:	9999.99
Vert measure units:	feet	Vertacc measure val:	999
Vert accmeasure units:	feet		
Vertcollection method:	Unknown		
Vert coord refsys:	NGVD29	Countrycode:	US
Aquifername:	Not Reported		
Formation type:	Not Reported		
Aquifer type:	Not Reported		
Construction date:	19760706	Welldepth:	220
Welldepth units:	ft	Wellholedepth:	220
Wellholedepth units:	ft		

Ground-water levels, Number of Measurements: 1

Date	Feet below Surface	Feet to Sealevel
1976-07-08	110	

Map ID:	245		
Org. Identifier:	USGS-WA	Site ID:	USGS40001227792
Formal name:	USGS Washington Water Science Center		
Monloc Identifier:	USGS-464130120340002		
Monloc name:	14N/18E-15NP1D1		
Monloc type:	Well		
Monloc desc:	GWSI DATABASE AUGMENTATION SITE		
Huc code:	17030001	Drainagearea value:	Not Reported
Drainagearea Units:	Not Reported	Contrib drainagearea:	Not Reported
Contrib drainagearea units:	Not Reported	Latitude:	46.6915149
Longitude:	-120.5678458	Sourcemap scale:	Not Reported

Horiz Acc measure:	10	Horiz Acc measure units:	seconds
Horiz Collection method:	Interpolated from map		
Horiz coord refsys:	NAD83	Vert measure val:	9999.99
Vert measure units:	feet	Vertacc measure val:	999
Vert accmeasure units:	feet		
Vertcollection method:	Unknown		
Vert coord refsys:	NGVD29	Countrycode:	US
Aquifername:	Not Reported		
Formation type:	Not Reported		
Aquifer type:	Not Reported		
Construction date:	19890121	Welldepth:	241
Welldepth units:	ft	Wellholedepth:	241
Wellholedepth units:	ft		

Ground-water levels, Number of Measurements: 1

Date	Feet below Surface	Feet to Sealevel
1989-01-21	130	

Map ID:	213		
Org. Identifier:	USGS-WA	Site ID:	USGS40001227776
Formal name:	USGS Washington Water Science Center		
Monloc Identifier:	USGS-464128120321601		
Monloc name:	14N/18E-23G03		
Monloc type:	Well		
Monloc desc:	Not Reported		
Huc code:	17030001	Drainagearea value:	Not Reported
Drainagearea Units:	Not Reported	Contrib drainagearea:	Not Reported
Contrib drainagearea units:	Not Reported	Latitude:	46.6909596
Longitude:	-120.5389562	Sourcemap scale:	24000
Horiz Acc measure:	5	Horiz Acc measure units:	seconds
Horiz Collection method:	Interpolated from map		
Horiz coord refsys:	NAD83	Vert measure val:	1270
Vert measure units:	feet	Vertacc measure val:	10
Vert accmeasure units:	feet		
Vertcollection method:	Interpolated from topographic map		
Vert coord refsys:	NGVD29	Countrycode:	US
Aquifername:	Not Reported		
Formation type:	Columbia River Basalt Group		
Aquifer type:	Not Reported		
Construction date:	19770623	Welldepth:	196
Welldepth units:	ft	Wellholedepth:	196
Wellholedepth units:	ft		

Ground-water levels, Number of Measurements: 1

Date	Feet below Surface	Feet to Sealevel
1977-06-23	142	

GEOCHECK VERSION 2.1
STATE DATABASE WELL INFORMATION

Map ID:	213		
Org. Identifier:	USGS-WA	Site ID:	USGS40001227777
Formal name:	USGS Washington Water Science Center		
Monloc Identifier:	USGS-464128120324301		
Monloc name:	14N/18E-23DE1		
Monloc type:	Well		
Monloc desc:	GWSI DATABASE AUGMENTATION SITE		
Huc code:	17030001	Drainagearea value:	Not Reported
Drainagearea Units:	Not Reported	Contrib drainagearea:	Not Reported
Contrib drainagearea units:	Not Reported	Latitude:	46.6909595
Longitude:	-120.5464564	Sourcemap scale:	Not Reported
Horiz Acc measure:	10	Horiz Acc measure units:	seconds
Horiz Collection method:	Interpolated from map		
Horiz coord refsys:	NAD83	Vert measure val:	9999.99
Vert measure units:	feet	Vertacc measure val:	999
Vert accmeasure units:	feet		
Vertcollection method:	Unknown		
Vert coord refsys:	NGVD29	Countrycode:	US
Aquifername:	Not Reported		
Formation type:	Not Reported		
Aquifer type:	Not Reported		
Construction date:	19890901	Welldepth:	415
Welldepth units:	ft	Wellholedepth:	415
Wellholedepth units:	ft		

Ground-water levels, Number of Measurements: 1

Date	Feet below Surface	Feet to Sealevel
1989-09-15	295	

Map ID:	245		
Org. Identifier:	USGS-WA	Site ID:	USGS40001227778
Formal name:	USGS Washington Water Science Center		
Monloc Identifier:	USGS-464128120340101		
Monloc name:	14N/18E-22CD1		
Monloc type:	Well		
Monloc desc:	GWSI DATABASE AUGMENTATION SITE		
Huc code:	17030001	Drainagearea value:	Not Reported
Drainagearea Units:	Not Reported	Contrib drainagearea:	Not Reported
Contrib drainagearea units:	Not Reported	Latitude:	46.6909593
Longitude:	-120.5681236	Sourcemap scale:	Not Reported
Horiz Acc measure:	10	Horiz Acc measure units:	seconds
Horiz Collection method:	Interpolated from map		
Horiz coord refsys:	NAD83	Vert measure val:	9999.99
Vert measure units:	feet	Vertacc measure val:	999
Vert accmeasure units:	feet		
Vertcollection method:	Unknown		
Vert coord refsys:	NGVD29	Countrycode:	US
Aquifername:	Not Reported		
Formation type:	Not Reported		

Aquifer type:	Not Reported		
Construction date:	19890519	Welldepth:	420
Welldepth units:	ft	Wellholedepth:	420
Wellholedepth units:	ft		

Ground-water levels, Number of Measurements: 1

Date	Feet below Surface	Feet to Sealevel
1989-05-26	211	

Map ID:	213		
Org. Identifier:	USGS-WA	Site ID:	USGS40001227773
Formal name:	USGS Washington Water Science Center		
Monloc Identifier:	USGS-464127120315501		
Monloc name:	14N/18E-23H04		
Monloc type:	Well		
Monloc desc:	Not Reported		
Huc code:	17030001	Drainagearea value:	Not Reported
Drainagearea Units:	Not Reported	Contrib drainagearea:	Not Reported
Contrib drainagearea units:	Not Reported	Latitude:	46.6906819
Longitude:	-120.5330116	Sourcemap scale:	24000
Horiz Acc measure:	.5	Horiz Acc measure units:	seconds
Horiz Collection method:	Global positioning system (GPS), uncorrected		
Horiz coord refsys:	NAD83	Vert measure val:	1480
Vert measure units:	feet	Vertacc measure val:	10
Vert accmeasure units:	feet		
Vertcollection method:	Interpolated from topographic map		
Vert coord refsys:	NGVD29	Countrycode:	US
Aquifername:	Not Reported		
Formation type:	Not Reported		
Aquifer type:	Not Reported		
Construction date:	19950501	Welldepth:	400
Welldepth units:	ft	Wellholedepth:	400
Wellholedepth units:	ft		

Ground-water levels, Number of Measurements: 1

Date	Feet below Surface	Feet to Sealevel
1995-05-05	260	

Map ID:	213		
Org. Identifier:	USGS-WA	Site ID:	USGS40001227767
Formal name:	USGS Washington Water Science Center		
Monloc Identifier:	USGS-464125120325001		
Monloc name:	14N/18E-23E03		
Monloc type:	Well		
Monloc desc:	Not Reported		
Huc code:	17030001	Drainagearea value:	Not Reported
Drainagearea Units:	Not Reported	Contrib drainagearea:	Not Reported
Contrib drainagearea units:	Not Reported	Latitude:	46.6901262
Longitude:	-120.5484008	Sourcemap scale:	24000

Horiz Acc measure:	5	Horiz Acc measure units:	seconds
Horiz Collection method:	Interpolated from map		
Horiz coord refsys:	NAD83	Vert measure val:	1320
Vert measure units:	feet	Vertacc measure val:	10
Vert accmeasure units:	feet		
Vertcollection method:	Interpolated from topographic map		
Vert coord refsys:	NGVD29	Countrycode:	US
Aquifername:	Not Reported		
Formation type:	Not Reported		
Aquifer type:	Not Reported		
Construction date:	19640610	Welldepth:	212
Welldepth units:	ft	Wellholedepth:	212
Wellholedepth units:	ft		

Ground-water levels, Number of Measurements: 1

Date	Feet below Surface	Feet to Sealevel
1964-07-16	35	

Map ID:	245		
Org. Identifier:	USGS-WA	Site ID:	USGS40001227768
Formal name:	USGS Washington Water Science Center		
Monloc Identifier:	USGS-464125120335501		
Monloc name:	13N/17E-34P01		
Monloc type:	Well		
Monloc desc:	Not Reported		
Huc code:	17030001	Drainagearea value:	Not Reported
Drainagearea Units:	Not Reported	Contrib drainagearea:	Not Reported
Contrib drainagearea units:	Not Reported	Latitude:	46.690126
Longitude:	-120.5664568	Sourcemap scale:	24000
Horiz Acc measure:	1	Horiz Acc measure units:	seconds
Horiz Collection method:	Interpolated from map		
Horiz coord refsys:	NAD83	Vert measure val:	1500
Vert measure units:	feet	Vertacc measure val:	10
Vert accmeasure units:	feet		
Vertcollection method:	Interpolated from topographic map		
Vert coord refsys:	NGVD29	Countrycode:	US
Aquifername:	Not Reported		
Formation type:	Not Reported		
Aquifer type:	Not Reported		
Construction date:	19751006	Welldepth:	180
Welldepth units:	ft	Wellholedepth:	Not Reported
Wellholedepth units:	Not Reported		

Ground-water levels, Number of Measurements: 1

Date	Feet below Surface	Feet to Sealevel
1975-10-16	157	

GEOCHECK VERSION 2.1
STATE DATABASE WELL INFORMATION

Map ID:	249		
Org. Identifier:	USGS-WA	Site ID:	USGS40001227766
Formal name:	USGS Washington Water Science Center		
Monloc Identifier:	USGS-464124120292101		
Monloc name:	14N/19E-19AH1		
Monloc type:	Well		
Monloc desc:	GWSI DATABASE AUGMENTATION SITE		
Huc code:	17030001	Drainagearea value:	Not Reported
Drainagearea Units:	Not Reported	Contrib drainagearea:	Not Reported
Contrib drainagearea units:	Not Reported	Latitude:	46.6898489
Longitude:	-120.4903438	Sourcemap scale:	Not Reported
Horiz Acc measure:	10	Horiz Acc measure units:	seconds
Horiz Collection method:	Interpolated from map		
Horiz coord refsys:	NAD83	Vert measure val:	9999.99
Vert measure units:	feet	Vertacc measure val:	999
Vert accmeasure units:	feet		
Vertcollection method:	Unknown		
Vert coord refsys:	NGVD29	Countrycode:	US
Aquifername:	Not Reported		
Formation type:	Not Reported		
Aquifer type:	Not Reported		
Construction date:	19790402	Welldepth:	180
Welldepth units:	ft	Wellholedepth:	180
Wellholedepth units:	ft		

Ground-water levels, Number of Measurements: 0

Map ID:	213		
Org. Identifier:	USGS-WA	Site ID:	USGS40001227760
Formal name:	USGS Washington Water Science Center		
Monloc Identifier:	USGS-464123120301301		
Monloc name:	14N/19E-19E07		
Monloc type:	Well		
Monloc desc:	Not Reported		
Huc code:	17030001	Drainagearea value:	Not Reported
Drainagearea Units:	Not Reported	Contrib drainagearea:	Not Reported
Contrib drainagearea units:	Not Reported	Latitude:	46.6896544
Longitude:	-120.5047053	Sourcemap scale:	24000
Horiz Acc measure:	.5	Horiz Acc measure units:	seconds
Horiz Collection method:	Global positioning system (GPS), uncorrected		
Horiz coord refsys:	NAD83	Vert measure val:	1280
Vert measure units:	feet	Vertacc measure val:	10
Vert accmeasure units:	feet		
Vertcollection method:	Interpolated from topographic map		
Vert coord refsys:	NGVD29	Countrycode:	US
Aquifername:	Not Reported		
Formation type:	Not Reported		
Aquifer type:	Not Reported		
Construction date:	19940711	Welldepth:	220
Welldepth units:	ft	Wellholedepth:	220
Wellholedepth units:	ft		

Ground-water levels, Number of Measurements: 2

Date	Feet below Surface	Feet to Sealevel	Date	Feet below Surface	Feet to Sealevel
2001-03-16	90.8		1994-07-14	95	

Map ID:	213		
Org. Identifier:	USGS-WA	Site ID:	USGS40001227761
Formal name:	USGS Washington Water Science Center		
Monloc Identifier:	USGS-464123120320701		
Monloc name:	14N/18E-23G04		
Monloc type:	Well		
Monloc desc:	Not Reported		
Huc code:	17030001	Drainagearea value:	Not Reported
Drainagearea Units:	Not Reported	Contrib drainagearea:	Not Reported
Contrib drainagearea units:	Not Reported	Latitude:	46.6895708
Longitude:	-120.5356228	Sourcemap scale:	24000
Horiz Acc measure:	5	Horiz Acc measure units:	seconds
Horiz Collection method:	Interpolated from map		
Horiz coord refsys:	NAD83	Vert measure val:	1370
Vert measure units:	feet	Vertacc measure val:	10
Vert accmeasure units:	feet		
Vertcollection method:	Interpolated from topographic map		
Vert coord refsys:	NGVD29	Countrycode:	US
Aquifername:	Not Reported		
Formation type:	Not Reported		
Aquifer type:	Not Reported		
Construction date:	19770611	Welldepth:	118
Welldepth units:	ft	Wellholedepth:	118
Wellholedepth units:	ft		

Ground-water levels, Number of Measurements: 1

Date	Feet below Surface	Feet to Sealevel
1977-06-11	80	

Map ID:	213		
Org. Identifier:	USGS-WA	Site ID:	USGS40001227742
Formal name:	USGS Washington Water Science Center		
Monloc Identifier:	USGS-464122120321501		
Monloc name:	14N/18E-23G09		
Monloc type:	Well		
Monloc desc:	GWSI DATABASE AUGMENTATION SITE		
Huc code:	17030001	Drainagearea value:	Not Reported
Drainagearea Units:	Not Reported	Contrib drainagearea:	Not Reported
Contrib drainagearea units:	Not Reported	Latitude:	46.689293
Longitude:	-120.5386784	Sourcemap scale:	Not Reported

Horiz Acc measure:	10	Horiz Acc measure units:	seconds
Horiz Collection method:	Interpolated from map		
Horiz coord refsys:	NAD83	Vert measure val:	9999.99
Vert measure units:	feet	Vertacc measure val:	999
Vert accmeasure units:	feet		
Vertcollection method:	Unknown		
Vert coord refsys:	NGVD29	Countrycode:	US
Aquifername:	Not Reported		
Formation type:	Not Reported		
Aquifer type:	Not Reported		
Construction date:	19830329	Welldepth:	245
Welldepth units:	ft	Wellholedepth:	245
Wellholedepth units:	ft		

Ground-water levels, Number of Measurements: 1

Date	Feet below Surface	Feet to Sealevel
1983-04-04	82	

Map ID:	213		
Org. Identifier:	USGS-WA	Site ID:	USGS40001227741
Formal name:	USGS Washington Water Science Center		
Monloc Identifier:	USGS-464122120321401		
Monloc name:	14N/18E-23G08		
Monloc type:	Well		
Monloc desc:	GWSI DATABASE AUGMENTATION SITE		
Huc code:	17030001	Drainagearea value:	Not Reported
Drainagearea Units:	Not Reported	Contrib drainagearea:	Not Reported
Contrib drainagearea units:	Not Reported	Latitude:	46.689293
Longitude:	-120.5384006	Sourcemap scale:	Not Reported
Horiz Acc measure:	10	Horiz Acc measure units:	seconds
Horiz Collection method:	Interpolated from map		
Horiz coord refsys:	NAD83	Vert measure val:	9999.99
Vert measure units:	feet	Vertacc measure val:	999
Vert accmeasure units:	feet		
Vertcollection method:	Unknown		
Vert coord refsys:	NGVD29	Countrycode:	US
Aquifername:	Not Reported		
Formation type:	Not Reported		
Aquifer type:	Not Reported		
Construction date:	19790525	Welldepth:	101
Welldepth units:	ft	Wellholedepth:	101
Wellholedepth units:	ft		

Ground-water levels, Number of Measurements: 1

Date	Feet below Surface	Feet to Sealevel
1979-05-26	40	

GEOCHECK VERSION 2.1
STATE DATABASE WELL INFORMATION

Map ID:	213		
Org. Identifier:	USGS-WA	Site ID:	USGS40001227740
Formal name:	USGS Washington Water Science Center		
Monloc Identifier:	USGS-464122120321301		
Monloc name:	14N/18E-23G07		
Monloc type:	Well		
Monloc desc:	GWSI DATABASE AUGMENTATION SITE		
Huc code:	17030001	Drainagearea value:	Not Reported
Drainagearea Units:	Not Reported	Contrib drainagearea:	Not Reported
Contrib drainagearea units:	Not Reported	Latitude:	46.689293
Longitude:	-120.5381228	Sourcemap scale:	Not Reported
Horiz Acc measure:	10	Horiz Acc measure units:	seconds
Horiz Collection method:	Interpolated from map		
Horiz coord refsys:	NAD83	Vert measure val:	9999.99
Vert measure units:	feet	Vertacc measure val:	999
Vert accmeasure units:	feet		
Vertcollection method:	Unknown		
Vert coord refsys:	NGVD29	Countrycode:	US
Aquifername:	Not Reported		
Formation type:	Not Reported		
Aquifer type:	Not Reported		
Construction date:	19790412	Welldepth:	145
Welldepth units:	ft	Wellholedepth:	145
Wellholedepth units:	ft		

Ground-water levels, Number of Measurements: 1

Date	Feet below Surface	Feet to Sealevel
1979-04-12	110	

Map ID:	213		
Org. Identifier:	USGS-WA	Site ID:	USGS40001227744
Formal name:	USGS Washington Water Science Center		
Monloc Identifier:	USGS-464122120325201		
Monloc name:	14N/18E-23E07		
Monloc type:	Well		
Monloc desc:	GWSI DATABASE AUGMENTATION SITE		
Huc code:	17030001	Drainagearea value:	Not Reported
Drainagearea Units:	Not Reported	Contrib drainagearea:	Not Reported
Contrib drainagearea units:	Not Reported	Latitude:	46.6892929
Longitude:	-120.5489564	Sourcemap scale:	Not Reported
Horiz Acc measure:	10	Horiz Acc measure units:	seconds
Horiz Collection method:	Interpolated from map		
Horiz coord refsys:	NAD83	Vert measure val:	9999.99
Vert measure units:	feet	Vertacc measure val:	999
Vert accmeasure units:	feet		
Vertcollection method:	Unknown		
Vert coord refsys:	NGVD29	Countrycode:	US
Aquifername:	Not Reported		
Formation type:	Not Reported		

Aquifer type:	Not Reported		
Construction date:	19880411	Welldepth:	80
Welldepth units:	ft	Wellholedepth:	85
Wellholedepth units:	ft		

Ground-water levels, Number of Measurements: 1

Date	Feet below Surface	Feet to Sealevel
1988-04-20	35	

Map ID:	213		
Org. Identifier:	USGS-WA	Site ID:	USGS40001227743
Formal name:	USGS Washington Water Science Center		
Monloc Identifier:	USGS-464122120325101		
Monloc name:	14N/18E-23E06		
Monloc type:	Well		
Monloc desc:	GWSI DATABASE AUGMENTATION SITE		
Huc code:	17030001	Drainagearea value:	Not Reported
Drainagearea Units:	Not Reported	Contrib drainagearea:	Not Reported
Contrib drainagearea units:	Not Reported	Latitude:	46.6892929
Longitude:	-120.5486786	Sourcemap scale:	Not Reported
Horiz Acc measure:	10	Horiz Acc measure units:	seconds
Horiz Collection method:	Interpolated from map		
Horiz coord refsys:	NAD83	Vert measure val:	9999.99
Vert measure units:	feet	Vertacc measure val:	999
Vert accmeasure units:	feet		
Vertcollection method:	Unknown		
Vert coord refsys:	NGVD29	Countrycode:	US
Aquifername:	Not Reported		
Formation type:	Not Reported		
Aquifer type:	Not Reported		
Construction date:	19870113	Welldepth:	121
Welldepth units:	ft	Wellholedepth:	121
Wellholedepth units:	ft		

Ground-water levels, Number of Measurements: 0

Map ID:	245		
Org. Identifier:	USGS-WA	Site ID:	USGS40001227745
Formal name:	USGS Washington Water Science Center		
Monloc Identifier:	USGS-464122120335001		
Monloc name:	14N/18E-22F03		
Monloc type:	Well		
Monloc desc:	GWSI DATABASE AUGMENTATION SITE		
Huc code:	17030001	Drainagearea value:	Not Reported
Drainagearea Units:	Not Reported	Contrib drainagearea:	Not Reported
Contrib drainagearea units:	Not Reported	Latitude:	46.6892927
Longitude:	-120.5650679	Sourcemap scale:	Not Reported

Horiz Acc measure:	10	Horiz Acc measure units:	seconds
Horiz Collection method:	Interpolated from map		
Horiz coord refsys:	NAD83	Vert measure val:	9999.99
Vert measure units:	feet	Vertacc measure val:	999
Vert accmeasure units:	feet		
Vertcollection method:	Unknown		
Vert coord refsys:	NGVD29	Countrycode:	US
Aquifername:	Not Reported		
Formation type:	Not Reported		
Aquifer type:	Not Reported		
Construction date:	19850618	Welldepth:	302
Welldepth units:	ft	Wellholedepth:	302
Wellholedepth units:	ft		

Ground-water levels, Number of Measurements: 1

Date	Feet below Surface	Feet to Sealevel
1985-06-21	158	

Map ID:	259		
Org. Identifier:	USGS-WA	Site ID:	USGS40001227709
Formal name:	USGS Washington Water Science Center		
Monloc Identifier:	USGS-464121120305801		
Monloc name:	14N/18E-24G05		
Monloc type:	Well		
Monloc desc:	GWSI DATABASE AUGMENTATION SITE		
Huc code:	17030001	Drainagearea value:	Not Reported
Drainagearea Units:	Not Reported	Contrib drainagearea:	Not Reported
Contrib drainagearea units:	Not Reported	Latitude:	46.6890154
Longitude:	-120.517289	Sourcemap scale:	Not Reported
Horiz Acc measure:	10	Horiz Acc measure units:	seconds
Horiz Collection method:	Interpolated from map		
Horiz coord refsys:	NAD83	Vert measure val:	9999.99
Vert measure units:	feet	Vertacc measure val:	999
Vert accmeasure units:	feet		
Vertcollection method:	Unknown		
Vert coord refsys:	NGVD29	Countrycode:	US
Aquifername:	Not Reported		
Formation type:	Not Reported		
Aquifer type:	Not Reported		
Construction date:	19840228	Welldepth:	240
Welldepth units:	ft	Wellholedepth:	240
Wellholedepth units:	ft		

Ground-water levels, Number of Measurements: 1

Date	Feet below Surface	Feet to Sealevel
1984-03-02	125	

GEOCHECK VERSION 2.1
STATE DATABASE WELL INFORMATION

Map ID:	259		
Org. Identifier:	USGS-WA	Site ID:	USGS40001227708
Formal name:	USGS Washington Water Science Center		
Monloc Identifier:	USGS-464121120305701		
Monloc name:	14N/18E-24G04		
Monloc type:	Well		
Monloc desc:	GWSI DATABASE AUGMENTATION SITE		
Huc code:	17030001	Drainagearea value:	Not Reported
Drainagearea Units:	Not Reported	Contrib drainagearea:	Not Reported
Contrib drainagearea units:	Not Reported	Latitude:	46.6890154
Longitude:	-120.5170112	Sourcemap scale:	Not Reported
Horiz Acc measure:	10	Horiz Acc measure units:	seconds
Horiz Collection method:	Interpolated from map		
Horiz coord refsys:	NAD83	Vert measure val:	9999.99
Vert measure units:	feet	Vertacc measure val:	999
Vert accmeasure units:	feet		
Vertcollection method:	Unknown		
Vert coord refsys:	NGVD29	Countrycode:	US
Aquifername:	Not Reported		
Formation type:	Not Reported		
Aquifer type:	Not Reported		
Construction date:	19811113	Welldepth:	101
Welldepth units:	ft	Wellholedepth:	101
Wellholedepth units:	ft		

Ground-water levels, Number of Measurements: 1

Date	Feet below Surface	Feet to Sealevel
1981-11-13	60	

Map ID:	259		
Org. Identifier:	USGS-WA	Site ID:	USGS40001227707
Formal name:	USGS Washington Water Science Center		
Monloc Identifier:	USGS-464121120305601		
Monloc name:	14N/18E-24G03		
Monloc type:	Well		
Monloc desc:	GWSI DATABASE AUGMENTATION SITE		
Huc code:	17030001	Drainagearea value:	Not Reported
Drainagearea Units:	Not Reported	Contrib drainagearea:	Not Reported
Contrib drainagearea units:	Not Reported	Latitude:	46.6890154
Longitude:	-120.5167334	Sourcemap scale:	Not Reported
Horiz Acc measure:	10	Horiz Acc measure units:	seconds
Horiz Collection method:	Interpolated from map		
Horiz coord refsys:	NAD83	Vert measure val:	9999.99
Vert measure units:	feet	Vertacc measure val:	999
Vert accmeasure units:	feet		
Vertcollection method:	Unknown		
Vert coord refsys:	NGVD29	Countrycode:	US
Aquifername:	Not Reported		
Formation type:	Not Reported		

Aquifer type:	Not Reported		
Construction date:	19811005	Welldepth:	120
Welldepth units:	ft	Wellholedepth:	120
Wellholedepth units:	ft		

Ground-water levels, Number of Measurements: 1

Date	Feet below Surface	Feet to Sealevel
1981-10-06	70	

Map ID:	213		
Org. Identifier:	USGS-WA	Site ID:	USGS40001227711
Formal name:	USGS Washington Water Science Center		
Monloc Identifier:	USGS-464121120311702		
Monloc name:	14N/18E-24F04D1		
Monloc type:	Well		
Monloc desc:	GWSI DATABASE AUGMENTATION SITE		
Huc code:	17030001	Drainagearea value:	Not Reported
Drainagearea Units:	Not Reported	Contrib drainagearea:	Not Reported
Contrib drainagearea units:	Not Reported	Latitude:	46.6890153
Longitude:	-120.5225669	Sourcemap scale:	Not Reported
Horiz Acc measure:	10	Horiz Acc measure units:	seconds
Horiz Collection method:	Interpolated from map		
Horiz coord refsys:	NAD83	Vert measure val:	9999.99
Vert measure units:	feet	Vertacc measure val:	999
Vert accmeasure units:	feet		
Vertcollection method:	Unknown		
Vert coord refsys:	NGVD29	Countrycode:	US
Aquifername:	Not Reported		
Formation type:	Not Reported		
Aquifer type:	Not Reported		
Construction date:	19890928	Welldepth:	142
Welldepth units:	ft	Wellholedepth:	142
Wellholedepth units:	ft		

Ground-water levels, Number of Measurements: 1

Date	Feet below Surface	Feet to Sealevel
1989-09-28	80	

Map ID:	213		
Org. Identifier:	USGS-WA	Site ID:	USGS40001227710
Formal name:	USGS Washington Water Science Center		
Monloc Identifier:	USGS-464121120311601		
Monloc name:	14N/18E-24F03		
Monloc type:	Well		
Monloc desc:	GWSI DATABASE AUGMENTATION SITE		
Huc code:	17030001	Drainagearea value:	Not Reported
Drainagearea Units:	Not Reported	Contrib drainagearea:	Not Reported
Contrib drainagearea units:	Not Reported	Latitude:	46.6890153
Longitude:	-120.522289	Sourcemap scale:	Not Reported

Horiz Acc measure:	10	Horiz Acc measure units:	seconds
Horiz Collection method:	Interpolated from map		
Horiz coord refsys:	NAD83	Vert measure val:	9999.99
Vert measure units:	feet	Vertacc measure val:	999
Vert accmeasure units:	feet		
Vertcollection method:	Unknown		
Vert coord refsys:	NGVD29	Countrycode:	US
Aquifername:	Not Reported		
Formation type:	Not Reported		
Aquifer type:	Not Reported		
Construction date:	19890718	Welldepth:	150
Welldepth units:	ft	Wellholedepth:	152
Wellholedepth units:	ft		

Ground-water levels, Number of Measurements: 1

Date	Feet below Surface	Feet to Sealevel
1989-07-19	112	

Map ID:	213		
Org. Identifier:	USGS-WA	Site ID:	USGS40001227715
Formal name:	USGS Washington Water Science Center		
Monloc Identifier:	USGS-464121120321502		
Monloc name:	14N/18E-23G02D1		
Monloc type:	Well		
Monloc desc:	GWSI DATABASE AUGMENTATION SITE		
Huc code:	17030001	Drainagearea value:	Not Reported
Drainagearea Units:	Not Reported	Contrib drainagearea:	Not Reported
Contrib drainagearea units:	Not Reported	Latitude:	46.6890152
Longitude:	-120.5386784	Sourcemap scale:	Not Reported
Horiz Acc measure:	10	Horiz Acc measure units:	seconds
Horiz Collection method:	Interpolated from map		
Horiz coord refsys:	NAD83	Vert measure val:	9999.99
Vert measure units:	feet	Vertacc measure val:	999
Vert accmeasure units:	feet		
Vertcollection method:	Unknown		
Vert coord refsys:	NGVD29	Countrycode:	US
Aquifername:	Not Reported		
Formation type:	Not Reported		
Aquifer type:	Not Reported		
Construction date:	19800407	Welldepth:	270
Welldepth units:	ft	Wellholedepth:	270
Wellholedepth units:	ft		

Ground-water levels, Number of Measurements: 1

Date	Feet below Surface	Feet to Sealevel
1980-07-05	109	

GEOCHECK VERSION 2.1
STATE DATABASE WELL INFORMATION

Map ID:	213		
Org. Identifier:	USGS-WA	Site ID:	USGS40001227714
Formal name:	USGS Washington Water Science Center		
Monloc Identifier:	USGS-464121120321501		
Monloc name:	14N/18E-23G02		
Monloc type:	Well		
Monloc desc:	Not Reported		
Huc code:	17030001	Drainagearea value:	Not Reported
Drainagearea Units:	Not Reported	Contrib drainagearea:	Not Reported
Contrib drainagearea units:	Not Reported	Latitude:	46.6890152
Longitude:	-120.5386784	Sourcemap scale:	24000
Horiz Acc measure:	5	Horiz Acc measure units:	seconds
Horiz Collection method:	Interpolated from map		
Horiz coord refsys:	NAD83	Vert measure val:	1280
Vert measure units:	feet	Vertacc measure val:	10
Vert accmeasure units:	feet		
Vertcollection method:	Interpolated from topographic map		
Vert coord refsys:	NGVD29	Countrycode:	US
Aquifername:	Not Reported		
Formation type:	Columbia River Basalt Group		
Aquifer type:	Not Reported		
Construction date:	19770411	Welldepth:	180
Welldepth units:	ft	Wellholedepth:	180
Wellholedepth units:	ft		

Ground-water levels, Number of Measurements: 1

Date	Feet below Surface	Feet to Sealevel
1977-04-11	138	

Map ID:	213		
Org. Identifier:	USGS-WA	Site ID:	USGS40001227713
Formal name:	USGS Washington Water Science Center		
Monloc Identifier:	USGS-464121120321401		
Monloc name:	14N/18E-23G05		
Monloc type:	Well		
Monloc desc:	GWSI DATABASE AUGMENTATION SITE		
Huc code:	17030001	Drainagearea value:	Not Reported
Drainagearea Units:	Not Reported	Contrib drainagearea:	Not Reported
Contrib drainagearea units:	Not Reported	Latitude:	46.6890152
Longitude:	-120.5384006	Sourcemap scale:	Not Reported
Horiz Acc measure:	10	Horiz Acc measure units:	seconds
Horiz Collection method:	Interpolated from map		
Horiz coord refsys:	NAD83	Vert measure val:	9999.99
Vert measure units:	feet	Vertacc measure val:	999
Vert accmeasure units:	feet		
Vertcollection method:	Unknown		
Vert coord refsys:	NGVD29	Countrycode:	US
Aquifername:	Not Reported		
Formation type:	Not Reported		

Aquifer type:	Not Reported		
Construction date:	19781020	Welldepth:	390
Welldepth units:	ft	Wellholedepth:	390
Wellholedepth units:	ft		

Ground-water levels, Number of Measurements: 1

Date	Feet below Surface	Feet to Sealevel
1978-10-27	207	

Map ID:	213		
Org. Identifier:	USGS-WA	Site ID:	USGS40001227712
Formal name:	USGS Washington Water Science Center		
Monloc Identifier:	USGS-464121120321301		
Monloc name:	14N/18E-23G06		
Monloc type:	Well		
Monloc desc:	GWSI DATABASE AUGMENTATION SITE		
Huc code:	17030001	Drainagearea value:	Not Reported
Drainagearea Units:	Not Reported	Contrib drainagearea:	Not Reported
Contrib drainagearea units:	Not Reported	Latitude:	46.6890152
Longitude:	-120.5381228	Sourcemap scale:	Not Reported
Horiz Acc measure:	10	Horiz Acc measure units:	seconds
Horiz Collection method:	Interpolated from map		
Horiz coord refsys:	NAD83	Vert measure val:	9999.99
Vert measure units:	feet	Vertacc measure val:	999
Vert accmeasure units:	feet		
Vertcollection method:	Unknown		
Vert coord refsys:	NGVD29	Countrycode:	US
Aquifername:	Not Reported		
Formation type:	Not Reported		
Aquifer type:	Not Reported		
Construction date:	19790302	Welldepth:	164
Welldepth units:	ft	Wellholedepth:	164
Wellholedepth units:	ft		

Ground-water levels, Number of Measurements: 1

Date	Feet below Surface	Feet to Sealevel
1979-03-07	58	

Map ID:	213		
Org. Identifier:	USGS-WA	Site ID:	USGS40001227719
Formal name:	USGS Washington Water Science Center		
Monloc Identifier:	USGS-464121120325201		
Monloc name:	14N/18E-23E04		
Monloc type:	Well		
Monloc desc:	GWSI DATABASE AUGMENTATION SITE		
Huc code:	17030001	Drainagearea value:	Not Reported
Drainagearea Units:	Not Reported	Contrib drainagearea:	Not Reported
Contrib drainagearea units:	Not Reported	Latitude:	46.6890151
Longitude:	-120.5489564	Sourcemap scale:	Not Reported

Horiz Acc measure:	10	Horiz Acc measure units:	seconds
Horiz Collection method:	Interpolated from map		
Horiz coord refsys:	NAD83	Vert measure val:	9999.99
Vert measure units:	feet	Vertacc measure val:	999
Vert accmeasure units:	feet		
Vertcollection method:	Unknown		
Vert coord refsys:	NGVD29	Countrycode:	US
Aquifername:	Not Reported		
Formation type:	Not Reported		
Aquifer type:	Not Reported		
Construction date:	19850222	Welldepth:	129
Welldepth units:	ft	Wellholedepth:	129
Wellholedepth units:	ft		

Ground-water levels, Number of Measurements: 1

Date	Feet below Surface	Feet to Sealevel
1985-02-25	65	

Map ID:	213		
Org. Identifier:	USGS-WA	Site ID:	USGS40001227718
Formal name:	USGS Washington Water Science Center		
Monloc Identifier:	USGS-464121120325101		
Monloc name:	14N/18E-23E05		
Monloc type:	Well		
Monloc desc:	GWSI DATABASE AUGMENTATION SITE		
Huc code:	17030001	Drainagearea value:	Not Reported
Drainagearea Units:	Not Reported	Contrib drainagearea:	Not Reported
Contrib drainagearea units:	Not Reported	Latitude:	46.6890151
Longitude:	-120.5486786	Sourcemap scale:	Not Reported
Horiz Acc measure:	10	Horiz Acc measure units:	seconds
Horiz Collection method:	Interpolated from map		
Horiz coord refsys:	NAD83	Vert measure val:	9999.99
Vert measure units:	feet	Vertacc measure val:	999
Vert accmeasure units:	feet		
Vertcollection method:	Unknown		
Vert coord refsys:	NGVD29	Countrycode:	US
Aquifername:	Not Reported		
Formation type:	Not Reported		
Aquifer type:	Not Reported		
Construction date:	19850829	Welldepth:	201
Welldepth units:	ft	Wellholedepth:	201
Wellholedepth units:	ft		

Ground-water levels, Number of Measurements: 1

Date	Feet below Surface	Feet to Sealevel
1985-08-30	80	

GEOCHECK VERSION 2.1
STATE DATABASE WELL INFORMATION

Map ID:	213		
Org. Identifier:	USGS-WA	Site ID:	USGS40001227717
Formal name:	USGS Washington Water Science Center		
Monloc Identifier:	USGS-464121120323301		
Monloc name:	14N/18E-23F05		
Monloc type:	Well		
Monloc desc:	GWSI DATABASE AUGMENTATION SITE		
Huc code:	17030001	Drainagearea value:	Not Reported
Drainagearea Units:	Not Reported	Contrib drainagearea:	Not Reported
Contrib drainagearea units:	Not Reported	Latitude:	46.6890151
Longitude:	-120.5436785	Sourcemap scale:	Not Reported
Horiz Acc measure:	10	Horiz Acc measure units:	seconds
Horiz Collection method:	Interpolated from map		
Horiz coord refsys:	NAD83	Vert measure val:	9999.99
Vert measure units:	feet	Vertacc measure val:	999
Vert accmeasure units:	feet		
Vertcollection method:	Unknown		
Vert coord refsys:	NGVD29	Countrycode:	US
Aquifername:	Not Reported		
Formation type:	Not Reported		
Aquifer type:	Not Reported		
Construction date:	19890503	Welldepth:	123
Welldepth units:	ft	Wellholedepth:	123
Wellholedepth units:	ft		

Ground-water levels, Number of Measurements: 1

Date	Feet below Surface	Feet to Sealevel
1989-05-03	40	

Map ID:	213		
Org. Identifier:	USGS-WA	Site ID:	USGS40001227716
Formal name:	USGS Washington Water Science Center		
Monloc Identifier:	USGS-464121120323201		
Monloc name:	14N/18E-23F06		
Monloc type:	Well		
Monloc desc:	GWSI DATABASE AUGMENTATION SITE		
Huc code:	17030001	Drainagearea value:	Not Reported
Drainagearea Units:	Not Reported	Contrib drainagearea:	Not Reported
Contrib drainagearea units:	Not Reported	Latitude:	46.6890151
Longitude:	-120.5434007	Sourcemap scale:	Not Reported
Horiz Acc measure:	10	Horiz Acc measure units:	seconds
Horiz Collection method:	Interpolated from map		
Horiz coord refsys:	NAD83	Vert measure val:	9999.99
Vert measure units:	feet	Vertacc measure val:	999
Vert accmeasure units:	feet		
Vertcollection method:	Unknown		
Vert coord refsys:	NGVD29	Countrycode:	US
Aquifername:	Not Reported		
Formation type:	Not Reported		

Aquifer type:	Not Reported		
Construction date:	19900405	Welldepth:	95
Welldepth units:	ft	Wellholedepth:	100
Wellholedepth units:	ft		

Ground-water levels, Number of Measurements: 1

Date	Feet below Surface	Feet to Sealevel
1990-04-06	18	

Map ID:	258		
Org. Identifier:	USGS-WA	Site ID:	USGS40001227721
Formal name:	USGS Washington Water Science Center		
Monloc Identifier:	USGS-464121120333101		
Monloc name:	14N/18E-22G01		
Monloc type:	Well		
Monloc desc:	GWSI DATABASE AUGMENTATION SITE		
Huc code:	17030001	Drainagearea value:	Not Reported
Drainagearea Units:	Not Reported	Contrib drainagearea:	Not Reported
Contrib drainagearea units:	Not Reported	Latitude:	46.689015
Longitude:	-120.55979	Sourcemap scale:	Not Reported
Horiz Acc measure:	10	Horiz Acc measure units:	seconds
Horiz Collection method:	Interpolated from map		
Horiz coord refsys:	NAD83	Vert measure val:	9999.99
Vert measure units:	feet	Vertacc measure val:	999
Vert accmeasure units:	feet		
Vertcollection method:	Unknown		
Vert coord refsys:	NGVD29	Countrycode:	US
Aquifername:	Not Reported		
Formation type:	Not Reported		
Aquifer type:	Not Reported		
Construction date:	19811008	Welldepth:	100
Welldepth units:	ft	Wellholedepth:	100
Wellholedepth units:	ft		

Ground-water levels, Number of Measurements: 1

Date	Feet below Surface	Feet to Sealevel
1981-10-12	4	

Map ID:	258		
Org. Identifier:	USGS-WA	Site ID:	USGS40001227720
Formal name:	USGS Washington Water Science Center		
Monloc Identifier:	USGS-464121120333001		
Monloc name:	14N/18E-22G02		
Monloc type:	Well		
Monloc desc:	GWSI DATABASE AUGMENTATION SITE		
Huc code:	17030001	Drainagearea value:	Not Reported
Drainagearea Units:	Not Reported	Contrib drainagearea:	Not Reported
Contrib drainagearea units:	Not Reported	Latitude:	46.689015
Longitude:	-120.5595122	Sourcemap scale:	Not Reported

Horiz Acc measure:	10	Horiz Acc measure units:	seconds
Horiz Collection method:	Interpolated from map		
Horiz coord refsys:	NAD83	Vert measure val:	9999.99
Vert measure units:	feet	Vertacc measure val:	999
Vert accmeasure units:	feet		
Vertcollection method:	Unknown		
Vert coord refsys:	NGVD29	Countrycode:	US
Aquifername:	Not Reported		
Formation type:	Not Reported		
Aquifer type:	Not Reported		
Construction date:	19850602	Welldepth:	210
Welldepth units:	ft	Wellholedepth:	210
Wellholedepth units:	ft		

Ground-water levels, Number of Measurements: 1

Date	Feet below Surface	Feet to Sealevel
1985-06-02	160	

Map ID:	245		
Org. Identifier:	USGS-WA	Site ID:	USGS40001227723
Formal name:	USGS Washington Water Science Center		
Monloc Identifier:	USGS-464121120335101		
Monloc name:	14N/18E-22F01		
Monloc type:	Well		
Monloc desc:	GWSI DATABASE AUGMENTATION SITE		
Huc code:	17030001	Drainagearea value:	Not Reported
Drainagearea Units:	Not Reported	Contrib drainagearea:	Not Reported
Contrib drainagearea units:	Not Reported	Latitude:	46.6890149
Longitude:	-120.5653457	Sourcemap scale:	Not Reported
Horiz Acc measure:	10	Horiz Acc measure units:	seconds
Horiz Collection method:	Interpolated from map		
Horiz coord refsys:	NAD83	Vert measure val:	9999.99
Vert measure units:	feet	Vertacc measure val:	999
Vert accmeasure units:	feet		
Vertcollection method:	Unknown		
Vert coord refsys:	NGVD29	Countrycode:	US
Aquifername:	Not Reported		
Formation type:	Not Reported		
Aquifer type:	Not Reported		
Construction date:	19850402	Welldepth:	155
Welldepth units:	ft	Wellholedepth:	155
Wellholedepth units:	ft		

Ground-water levels, Number of Measurements: 1

Date	Feet below Surface	Feet to Sealevel
1985-04-02	124	

GEOCHECK VERSION 2.1
STATE DATABASE WELL INFORMATION

Map ID:	245		
Org. Identifier:	USGS-WA	Site ID:	USGS40001227722
Formal name:	USGS Washington Water Science Center		
Monloc Identifier:	USGS-464121120335001		
Monloc name:	14N/18E-22F02		
Monloc type:	Well		
Monloc desc:	GWSI DATABASE AUGMENTATION SITE		
Huc code:	17030001	Drainagearea value:	Not Reported
Drainagearea Units:	Not Reported	Contrib drainagearea:	Not Reported
Contrib drainagearea units:	Not Reported	Latitude:	46.6890149
Longitude:	-120.5650679	Sourcemap scale:	Not Reported
Horiz Acc measure:	10	Horiz Acc measure units:	seconds
Horiz Collection method:	Interpolated from map		
Horiz coord refsys:	NAD83	Vert measure val:	9999.99
Vert measure units:	feet	Vertacc measure val:	999
Vert accmeasure units:	feet		
Vertcollection method:	Unknown		
Vert coord refsys:	NGVD29	Countrycode:	US
Aquifername:	Not Reported		
Formation type:	Not Reported		
Aquifer type:	Not Reported		
Construction date:	19850528	Welldepth:	205
Welldepth units:	ft	Wellholedepth:	205
Wellholedepth units:	ft		

Ground-water levels, Number of Measurements: 1

Date	Feet below Surface	Feet to Sealevel
1985-06-01	170	

Map ID:	213		
Org. Identifier:	USGS-WA	Site ID:	USGS40001227686
Formal name:	USGS Washington Water Science Center		
Monloc Identifier:	USGS-464120120300001		
Monloc name:	14N/19E-19F04		
Monloc type:	Well		
Monloc desc:	GWSI DATABASE AUGMENTATION SITE		
Huc code:	17030001	Drainagearea value:	Not Reported
Drainagearea Units:	Not Reported	Contrib drainagearea:	Not Reported
Contrib drainagearea units:	Not Reported	Latitude:	46.6887378
Longitude:	-120.5011775	Sourcemap scale:	Not Reported
Horiz Acc measure:	10	Horiz Acc measure units:	seconds
Horiz Collection method:	Interpolated from map		
Horiz coord refsys:	NAD83	Vert measure val:	9999.99
Vert measure units:	feet	Vertacc measure val:	999
Vert accmeasure units:	feet		
Vertcollection method:	Unknown		
Vert coord refsys:	NGVD29	Countrycode:	US
Aquifername:	Not Reported		
Formation type:	Not Reported		

Aquifer type:	Not Reported		
Construction date:	19910501	Welldepth:	149
Welldepth units:	ft	Wellholedepth:	149
Wellholedepth units:	ft		

Ground-water levels, Number of Measurements: 1

Date	Feet below Surface	Feet to Sealevel
1991-05-03	7	

Map ID:	213		
Org. Identifier:	USGS-WA	Site ID:	USGS40001227685
Formal name:	USGS Washington Water Science Center		
Monloc Identifier:	USGS-464120120295901		
Monloc name:	14N/19E-19F03		
Monloc type:	Well		
Monloc desc:	GWSI DATABASE AUGMENTATION SITE		
Huc code:	17030001	Drainagearea value:	Not Reported
Drainagearea Units:	Not Reported	Contrib drainagearea:	Not Reported
Contrib drainagearea units:	Not Reported	Latitude:	46.6887378
Longitude:	-120.5008997	Sourcemap scale:	Not Reported
Horiz Acc measure:	10	Horiz Acc measure units:	seconds
Horiz Collection method:	Interpolated from map		
Horiz coord refsys:	NAD83	Vert measure val:	9999.99
Vert measure units:	feet	Vertacc measure val:	999
Vert accmeasure units:	feet		
Vertcollection method:	Unknown		
Vert coord refsys:	NGVD29	Countrycode:	US
Aquifername:	Not Reported		
Formation type:	Not Reported		
Aquifer type:	Not Reported		
Construction date:	19910128	Welldepth:	172
Welldepth units:	ft	Wellholedepth:	172
Wellholedepth units:	ft		

Ground-water levels, Number of Measurements: 1

Date	Feet below Surface	Feet to Sealevel
1991-01-31	32	

Map ID:	260		
Org. Identifier:	USGS-WA	Site ID:	USGS40001227684
Formal name:	USGS Washington Water Science Center		
Monloc Identifier:	USGS-464120120294101		
Monloc name:	14N/19E-19G06		
Monloc type:	Well		
Monloc desc:	GWSI DATABASE AUGMENTATION SITE		
Huc code:	17030001	Drainagearea value:	Not Reported
Drainagearea Units:	Not Reported	Contrib drainagearea:	Not Reported
Contrib drainagearea units:	Not Reported	Latitude:	46.6887378
Longitude:	-120.4958995	Sourcemap scale:	Not Reported

Horiz Acc measure:	10	Horiz Acc measure units:	seconds
Horiz Collection method:	Interpolated from map		
Horiz coord refsys:	NAD83	Vert measure val:	9999.99
Vert measure units:	feet	Vertacc measure val:	999
Vert accmeasure units:	feet		
Vertcollection method:	Unknown		
Vert coord refsys:	NGVD29	Countrycode:	US
Aquifername:	Not Reported		
Formation type:	Not Reported		
Aquifer type:	Not Reported		
Construction date:	19861030	Welldepth:	118
Welldepth units:	ft	Wellholedepth:	118
Wellholedepth units:	ft		

Ground-water levels, Number of Measurements: 1

Date	Feet below Surface	Feet to Sealevel
1986-10-30	25	

Map ID:	260		
Org. Identifier:	USGS-WA	Site ID:	USGS40001227683
Formal name:	USGS Washington Water Science Center		
Monloc Identifier:	USGS-464120120294001		
Monloc name:	14N/19E-19G05		
Monloc type:	Well		
Monloc desc:	GWSI DATABASE AUGMENTATION SITE		
Huc code:	17030001	Drainagearea value:	Not Reported
Drainagearea Units:	Not Reported	Contrib drainagearea:	Not Reported
Contrib drainagearea units:	Not Reported	Latitude:	46.6887378
Longitude:	-120.4956217	Sourcemap scale:	Not Reported
Horiz Acc measure:	10	Horiz Acc measure units:	seconds
Horiz Collection method:	Interpolated from map		
Horiz coord refsys:	NAD83	Vert measure val:	9999.99
Vert measure units:	feet	Vertacc measure val:	999
Vert accmeasure units:	feet		
Vertcollection method:	Unknown		
Vert coord refsys:	NGVD29	Countrycode:	US
Aquifername:	Not Reported		
Formation type:	Not Reported		
Aquifer type:	Not Reported		
Construction date:	19820929	Welldepth:	191
Welldepth units:	ft	Wellholedepth:	191
Wellholedepth units:	ft		

Ground-water levels, Number of Measurements: 1

Date	Feet below Surface	Feet to Sealevel
1982-10-01	45	

GEOCHECK VERSION 2.1
STATE DATABASE WELL INFORMATION

Map ID:	260		
Org. Identifier:	USGS-WA	Site ID:	USGS40001227682
Formal name:	USGS Washington Water Science Center		
Monloc Identifier:	USGS-464120120293901		
Monloc name:	14N/19E-19G04		
Monloc type:	Well		
Monloc desc:	GWSI DATABASE AUGMENTATION SITE		
Huc code:	17030001	Drainagearea value:	Not Reported
Drainagearea Units:	Not Reported	Contrib drainagearea:	Not Reported
Contrib drainagearea units:	Not Reported	Latitude:	46.6887378
Longitude:	-120.4953439	Sourcemap scale:	Not Reported
Horiz Acc measure:	10	Horiz Acc measure units:	seconds
Horiz Collection method:	Interpolated from map		
Horiz coord refsys:	NAD83	Vert measure val:	9999.99
Vert measure units:	feet	Vertacc measure val:	999
Vert accmeasure units:	feet		
Vertcollection method:	Unknown		
Vert coord refsys:	NGVD29	Countrycode:	US
Aquifername:	Not Reported		
Formation type:	Not Reported		
Aquifer type:	Not Reported		
Construction date:	19791229	Welldepth:	50
Welldepth units:	ft	Wellholedepth:	50
Wellholedepth units:	ft		

Ground-water levels, Number of Measurements: 1

Date	Feet below Surface	Feet to Sealevel
1979-12-31	20	

Map ID:	213		
Org. Identifier:	USGS-WA	Site ID:	USGS40001227690
Formal name:	USGS Washington Water Science Center		
Monloc Identifier:	USGS-464120120303801		
Monloc name:	14N/18E-24H02		
Monloc type:	Well		
Monloc desc:	GWSI DATABASE AUGMENTATION SITE		
Huc code:	17030001	Drainagearea value:	Not Reported
Drainagearea Units:	Not Reported	Contrib drainagearea:	Not Reported
Contrib drainagearea units:	Not Reported	Latitude:	46.6887377
Longitude:	-120.5117333	Sourcemap scale:	Not Reported
Horiz Acc measure:	10	Horiz Acc measure units:	seconds
Horiz Collection method:	Interpolated from map		
Horiz coord refsys:	NAD83	Vert measure val:	9999.99
Vert measure units:	feet	Vertacc measure val:	999
Vert accmeasure units:	feet		
Vertcollection method:	Unknown		
Vert coord refsys:	NGVD29	Countrycode:	US
Aquifername:	Not Reported		
Formation type:	Not Reported		

Aquifer type:	Not Reported		
Construction date:	19830214	Welldepth:	105
Welldepth units:	ft	Wellholedepth:	105
Wellholedepth units:	ft		

Ground-water levels, Number of Measurements: 1

Date	Feet below Surface	Feet to Sealevel
1983-02-14	60	

Map ID:	213		
Org. Identifier:	USGS-WA	Site ID:	USGS40001227689
Formal name:	USGS Washington Water Science Center		
Monloc Identifier:	USGS-464120120303701		
Monloc name:	14N/18E-24H03		
Monloc type:	Well		
Monloc desc:	GWSI DATABASE AUGMENTATION SITE		
Huc code:	17030001	Drainagearea value:	Not Reported
Drainagearea Units:	Not Reported	Contrib drainagearea:	Not Reported
Contrib drainagearea units:	Not Reported	Latitude:	46.6887377
Longitude:	-120.5114555	Sourcemap scale:	Not Reported
Horiz Acc measure:	10	Horiz Acc measure units:	seconds
Horiz Collection method:	Interpolated from map		
Horiz coord refsys:	NAD83	Vert measure val:	9999.99
Vert measure units:	feet	Vertacc measure val:	999
Vert accmeasure units:	feet		
Vertcollection method:	Unknown		
Vert coord refsys:	NGVD29	Countrycode:	US
Aquifername:	Not Reported		
Formation type:	Not Reported		
Aquifer type:	Not Reported		
Construction date:	19850627	Welldepth:	123
Welldepth units:	ft	Wellholedepth:	123
Wellholedepth units:	ft		

Ground-water levels, Number of Measurements: 1

Date	Feet below Surface	Feet to Sealevel
1985-06-28	95	

Map ID:	213		
Org. Identifier:	USGS-WA	Site ID:	USGS40001227688
Formal name:	USGS Washington Water Science Center		
Monloc Identifier:	USGS-464120120303201		
Monloc name:	14N/18E-24H01		
Monloc type:	Well		
Monloc desc:	Not Reported		
Huc code:	17030001	Drainagearea value:	Not Reported
Drainagearea Units:	Not Reported	Contrib drainagearea:	Not Reported
Contrib drainagearea units:	Not Reported	Latitude:	46.6887377
Longitude:	-120.5100666	Sourcemap scale:	24000

Horiz Acc measure:	1	Horiz Acc measure units:	seconds
Horiz Collection method:	Interpolated from map		
Horiz coord refsys:	NAD83	Vert measure val:	1300
Vert measure units:	feet	Vertacc measure val:	10
Vert accmeasure units:	feet		
Vertcollection method:	Interpolated from topographic map		
Vert coord refsys:	NGVD29	Countrycode:	US
Aquifername:	Not Reported		
Formation type:	Not Reported		
Aquifer type:	Not Reported		
Construction date:	19460501	Welldepth:	151
Welldepth units:	ft	Wellholedepth:	152
Wellholedepth units:	ft		

Ground-water levels, Number of Measurements: 2

Date	Feet below Surface	Feet to Sealevel	Date	Feet below Surface	Feet to Sealevel
1946-05-01	120				
Note: The site was being pumped.					
1946-05-01	110				

Map ID:	213		
Org. Identifier:	USGS-WA	Site ID:	USGS40001227687
Formal name:	USGS Washington Water Science Center		
Monloc Identifier:	USGS-464120120301901		
Monloc name:	14N/19E-19E06		
Monloc type:	Well		
Monloc desc:	GWSI DATABASE AUGMENTATION SITE		
Huc code:	17030001	Drainagearea value:	Not Reported
Drainagearea Units:	Not Reported	Contrib drainagearea:	Not Reported
Contrib drainagearea units:	Not Reported	Latitude:	46.6887377
Longitude:	-120.5064554	Sourcemap scale:	Not Reported
Horiz Acc measure:	10	Horiz Acc measure units:	seconds
Horiz Collection method:	Interpolated from map		
Horiz coord refsys:	NAD83	Vert measure val:	9999.99
Vert measure units:	feet	Vertacc measure val:	999
Vert accmeasure units:	feet		
Vertcollection method:	Unknown		
Vert coord refsys:	NGVD29	Countrycode:	US
Aquifername:	Not Reported		
Formation type:	Not Reported		
Aquifer type:	Not Reported		
Construction date:	19870809	Welldepth:	105
Welldepth units:	ft	Wellholedepth:	105
Wellholedepth units:	ft		

Ground-water levels, Number of Measurements: 1

Date	Feet below Surface	Feet to Sealevel
1987-08-09	70	

GEOCHECK VERSION 2.1
STATE DATABASE WELL INFORMATION

Map ID:	213		
Org. Identifier:	USGS-WA	Site ID:	USGS40001227695
Formal name:	USGS Washington Water Science Center		
Monloc Identifier:	USGS-464120120311701		
Monloc name:	14N/18E-24F01		
Monloc type:	Well		
Monloc desc:	GWSI DATABASE AUGMENTATION SITE		
Huc code:	17030001	Drainagearea value:	Not Reported
Drainagearea Units:	Not Reported	Contrib drainagearea:	Not Reported
Contrib drainagearea units:	Not Reported	Latitude:	46.6887376
Longitude:	-120.5225669	Sourcemap scale:	Not Reported
Horiz Acc measure:	10	Horiz Acc measure units:	seconds
Horiz Collection method:	Interpolated from map		
Horiz coord refsys:	NAD83	Vert measure val:	9999.99
Vert measure units:	feet	Vertacc measure val:	999
Vert accmeasure units:	feet		
Vertcollection method:	Unknown		
Vert coord refsys:	NGVD29	Countrycode:	US
Aquifername:	Not Reported		
Formation type:	Not Reported		
Aquifer type:	Not Reported		
Construction date:	19780731	Welldepth:	166
Welldepth units:	ft	Wellholedepth:	166
Wellholedepth units:	ft		

Ground-water levels, Number of Measurements: 1

Date	Feet below Surface	Feet to Sealevel
1978-08-01	134	

Map ID:	213		
Org. Identifier:	USGS-WA	Site ID:	USGS40001227694
Formal name:	USGS Washington Water Science Center		
Monloc Identifier:	USGS-464120120311601		
Monloc name:	14N/18E-24F02		
Monloc type:	Well		
Monloc desc:	GWSI DATABASE AUGMENTATION SITE		
Huc code:	17030001	Drainagearea value:	Not Reported
Drainagearea Units:	Not Reported	Contrib drainagearea:	Not Reported
Contrib drainagearea units:	Not Reported	Latitude:	46.6887376
Longitude:	-120.522289	Sourcemap scale:	Not Reported
Horiz Acc measure:	10	Horiz Acc measure units:	seconds
Horiz Collection method:	Interpolated from map		
Horiz coord refsys:	NAD83	Vert measure val:	9999.99
Vert measure units:	feet	Vertacc measure val:	999
Vert accmeasure units:	feet		
Vertcollection method:	Unknown		
Vert coord refsys:	NGVD29	Countrycode:	US
Aquifername:	Not Reported		
Formation type:	Not Reported		

Aquifer type:	Not Reported		
Construction date:	19781208	Welldepth:	166
Welldepth units:	ft	Wellholedepth:	166
Wellholedepth units:	ft		

Ground-water levels, Number of Measurements: 1

Date	Feet below Surface	Feet to Sealevel
1978-12-11	133	

Map ID:	259		
Org. Identifier:	USGS-WA	Site ID:	USGS40001227693
Formal name:	USGS Washington Water Science Center		
Monloc Identifier:	USGS-464120120305801		
Monloc name:	14N/18E-24G06		
Monloc type:	Well		
Monloc desc:	GWSI DATABASE AUGMENTATION SITE		
Huc code:	17030001	Drainagearea value:	Not Reported
Drainagearea Units:	Not Reported	Contrib drainagearea:	Not Reported
Contrib drainagearea units:	Not Reported	Latitude:	46.6887376
Longitude:	-120.517289	Sourcemap scale:	Not Reported
Horiz Acc measure:	10	Horiz Acc measure units:	seconds
Horiz Collection method:	Interpolated from map		
Horiz coord refsys:	NAD83	Vert measure val:	9999.99
Vert measure units:	feet	Vertacc measure val:	999
Vert accmeasure units:	feet		
Vertcollection method:	Unknown		
Vert coord refsys:	NGVD29	Countrycode:	US
Aquifername:	Not Reported		
Formation type:	Not Reported		
Aquifer type:	Not Reported		
Construction date:	19850529	Welldepth:	268
Welldepth units:	ft	Wellholedepth:	268
Wellholedepth units:	ft		

Ground-water levels, Number of Measurements: 1

Date	Feet below Surface	Feet to Sealevel
1985-05-31	125	

Map ID:	259		
Org. Identifier:	USGS-WA	Site ID:	USGS40001227692
Formal name:	USGS Washington Water Science Center		
Monloc Identifier:	USGS-464120120305701		
Monloc name:	14N/18E-24G01		
Monloc type:	Well		
Monloc desc:	GWSI DATABASE AUGMENTATION SITE		
Huc code:	17030001	Drainagearea value:	Not Reported
Drainagearea Units:	Not Reported	Contrib drainagearea:	Not Reported
Contrib drainagearea units:	Not Reported	Latitude:	46.6887376
Longitude:	-120.5170112	Sourcemap scale:	Not Reported

Horiz Acc measure:	10	Horiz Acc measure units:	seconds
Horiz Collection method:	Interpolated from map		
Horiz coord refsys:	NAD83	Vert measure val:	9999.99
Vert measure units:	feet	Vertacc measure val:	999
Vert accmeasure units:	feet		
Vertcollection method:	Unknown		
Vert coord refsys:	NGVD29	Countrycode:	US
Aquifername:	Not Reported		
Formation type:	Not Reported		
Aquifer type:	Not Reported		
Construction date:	19790308	Welldepth:	150
Welldepth units:	ft	Wellholedepth:	150
Wellholedepth units:	ft		

Ground-water levels, Number of Measurements: 1

Date	Feet below Surface	Feet to Sealevel
1979-03-08	118	

Map ID:	259		
Org. Identifier:	USGS-WA	Site ID:	USGS40001227691
Formal name:	USGS Washington Water Science Center		
Monloc Identifier:	USGS-464120120305601		
Monloc name:	14N/18E-24G02		
Monloc type:	Well		
Monloc desc:	GWSI DATABASE AUGMENTATION SITE		
Huc code:	17030001	Drainagearea value:	Not Reported
Drainagearea Units:	Not Reported	Contrib drainagearea:	Not Reported
Contrib drainagearea units:	Not Reported	Latitude:	46.6887376
Longitude:	-120.5167334	Sourcemap scale:	Not Reported
Horiz Acc measure:	10	Horiz Acc measure units:	seconds
Horiz Collection method:	Interpolated from map		
Horiz coord refsys:	NAD83	Vert measure val:	9999.99
Vert measure units:	feet	Vertacc measure val:	999
Vert accmeasure units:	feet		
Vertcollection method:	Unknown		
Vert coord refsys:	NGVD29	Countrycode:	US
Aquifername:	Not Reported		
Formation type:	Not Reported		
Aquifer type:	Not Reported		
Construction date:	19790607	Welldepth:	55
Welldepth units:	ft	Wellholedepth:	55
Wellholedepth units:	ft		

Ground-water levels, Number of Measurements: 1

Date	Feet below Surface	Feet to Sealevel
1979-06-07	30	

GEOCHECK VERSION 2.1
STATE DATABASE WELL INFORMATION

Map ID:	213		
Org. Identifier:	USGS-WA	Site ID:	USGS40001227698
Formal name:	USGS Washington Water Science Center		
Monloc Identifier:	USGS-464120120315501		
Monloc name:	14N/18E-23H02		
Monloc type:	Well		
Monloc desc:	GWSI DATABASE AUGMENTATION SITE		
Huc code:	17030001	Drainagearea value:	Not Reported
Drainagearea Units:	Not Reported	Contrib drainagearea:	Not Reported
Contrib drainagearea units:	Not Reported	Latitude:	46.6887375
Longitude:	-120.5331227	Sourcemap scale:	Not Reported
Horiz Acc measure:	10	Horiz Acc measure units:	seconds
Horiz Collection method:	Interpolated from map		
Horiz coord refsys:	NAD83	Vert measure val:	9999.99
Vert measure units:	feet	Vertacc measure val:	999
Vert accmeasure units:	feet		
Vertcollection method:	Unknown		
Vert coord refsys:	NGVD29	Countrycode:	US
Aquifername:	Not Reported		
Formation type:	Not Reported		
Aquifer type:	Not Reported		
Construction date:	19850509	Welldepth:	370
Welldepth units:	ft	Wellholedepth:	370
Wellholedepth units:	ft		

Ground-water levels, Number of Measurements: 1

Date	Feet below Surface	Feet to Sealevel
1985-05-13	250	

Map ID:	213		
Org. Identifier:	USGS-WA	Site ID:	USGS40001227697
Formal name:	USGS Washington Water Science Center		
Monloc Identifier:	USGS-464120120315401		
Monloc name:	14N/18E-23H03		
Monloc type:	Well		
Monloc desc:	GWSI DATABASE AUGMENTATION SITE		
Huc code:	17030001	Drainagearea value:	Not Reported
Drainagearea Units:	Not Reported	Contrib drainagearea:	Not Reported
Contrib drainagearea units:	Not Reported	Latitude:	46.6887375
Longitude:	-120.5328449	Sourcemap scale:	Not Reported
Horiz Acc measure:	10	Horiz Acc measure units:	seconds
Horiz Collection method:	Interpolated from map		
Horiz coord refsys:	NAD83	Vert measure val:	9999.99
Vert measure units:	feet	Vertacc measure val:	999
Vert accmeasure units:	feet		
Vertcollection method:	Unknown		
Vert coord refsys:	NGVD29	Countrycode:	US
Aquifername:	Not Reported		
Formation type:	Not Reported		

Aquifer type:	Not Reported		
Construction date:	19880816	Welldepth:	145
Welldepth units:	ft	Wellholedepth:	145
Wellholedepth units:	ft		

Ground-water levels, Number of Measurements: 1

Date	Feet below Surface	Feet to Sealevel
1988-08-16	80	

Map ID:	213		
Org. Identifier:	USGS-WA	Site ID:	USGS40001227696
Formal name:	USGS Washington Water Science Center		
Monloc Identifier:	USGS-464120120313501		
Monloc name:	14N/18E-24E01		
Monloc type:	Well		
Monloc desc:	Not Reported		
Huc code:	17030001	Drainagearea value:	Not Reported
Drainagearea Units:	Not Reported	Contrib drainagearea:	Not Reported
Contrib drainagearea units:	Not Reported	Latitude:	46.6887375
Longitude:	-120.527567	Sourcemap scale:	24000
Horiz Acc measure:	1	Horiz Acc measure units:	seconds
Horiz Collection method:	Interpolated from map		
Horiz coord refsys:	NAD83	Vert measure val:	1325
Vert measure units:	feet	Vertacc measure val:	10
Vert accmeasure units:	feet		
Vertcollection method:	Interpolated from topographic map		
Vert coord refsys:	NGVD29	Countrycode:	US
Aquifername:	Not Reported		
Formation type:	Not Reported		
Aquifer type:	Not Reported		
Construction date:	19600201	Welldepth:	143
Welldepth units:	ft	Wellholedepth:	Not Reported
Wellholedepth units:	Not Reported		

Ground-water levels, Number of Measurements: 1

Date	Feet below Surface	Feet to Sealevel
1960-03-01	30	

Map ID:	213		
Org. Identifier:	USGS-WA	Site ID:	USGS40001227701
Formal name:	USGS Washington Water Science Center		
Monloc Identifier:	USGS-464120120321501		
Monloc name:	14N/18E-23G01		
Monloc type:	Well		
Monloc desc:	Not Reported		
Huc code:	17030001	Drainagearea value:	Not Reported
Drainagearea Units:	Not Reported	Contrib drainagearea:	Not Reported
Contrib drainagearea units:	Not Reported	Latitude:	46.6887374
Longitude:	-120.5386784	Sourcemap scale:	24000

Horiz Acc measure:	5	Horiz Acc measure units:	seconds
Horiz Collection method:	Interpolated from map		
Horiz coord refsys:	NAD83	Vert measure val:	1280
Vert measure units:	feet	Vertacc measure val:	10
Vert accmeasure units:	feet		
Vertcollection method:	Interpolated from topographic map		
Vert coord refsys:	NGVD29	Countrycode:	US
Aquifername:	Not Reported		
Formation type:	Not Reported		
Aquifer type:	Not Reported		
Construction date:	19760322	Welldepth:	142
Welldepth units:	ft	Wellholedepth:	142
Wellholedepth units:	ft		

Ground-water levels, Number of Measurements: 1

Date	Feet below Surface	Feet to Sealevel
1976-03-22	100	

Map ID:	213		
Org. Identifier:	USGS-WA	Site ID:	USGS40001227700
Formal name:	USGS Washington Water Science Center		
Monloc Identifier:	USGS-464120120321401		
Monloc name:	14N/18E-23G10		
Monloc type:	Well		
Monloc desc:	GWSI DATABASE AUGMENTATION SITE		
Huc code:	17030001	Drainagearea value:	Not Reported
Drainagearea Units:	Not Reported	Contrib drainagearea:	Not Reported
Contrib drainagearea units:	Not Reported	Latitude:	46.6887374
Longitude:	-120.5384006	Sourcemap scale:	Not Reported
Horiz Acc measure:	10	Horiz Acc measure units:	seconds
Horiz Collection method:	Interpolated from map		
Horiz coord refsys:	NAD83	Vert measure val:	9999.99
Vert measure units:	feet	Vertacc measure val:	999
Vert accmeasure units:	feet		
Vertcollection method:	Unknown		
Vert coord refsys:	NGVD29	Countrycode:	US
Aquifername:	Not Reported		
Formation type:	Not Reported		
Aquifer type:	Not Reported		
Construction date:	19840922	Welldepth:	180
Welldepth units:	ft	Wellholedepth:	180
Wellholedepth units:	ft		

Ground-water levels, Number of Measurements: 1

Date	Feet below Surface	Feet to Sealevel
1984-09-22	80	

GEOCHECK VERSION 2.1
STATE DATABASE WELL INFORMATION

Map ID:	213		
Org. Identifier:	USGS-WA	Site ID:	USGS40001227699
Formal name:	USGS Washington Water Science Center		
Monloc Identifier:	USGS-464120120321301		
Monloc name:	14N/18E-23G11		
Monloc type:	Well		
Monloc desc:	GWSI DATABASE AUGMENTATION SITE		
Huc code:	17030001	Drainagearea value:	Not Reported
Drainagearea Units:	Not Reported	Contrib drainagearea:	Not Reported
Contrib drainagearea units:	Not Reported	Latitude:	46.6887374
Longitude:	-120.5381228	Sourcemap scale:	Not Reported
Horiz Acc measure:	10	Horiz Acc measure units:	seconds
Horiz Collection method:	Interpolated from map		
Horiz coord refsys:	NAD83	Vert measure val:	9999.99
Vert measure units:	feet	Vertacc measure val:	999
Vert accmeasure units:	feet		
Vertcollection method:	Unknown		
Vert coord refsys:	NGVD29	Countrycode:	US
Aquifername:	Not Reported		
Formation type:	Not Reported		
Aquifer type:	Not Reported		
Construction date:	19900222	Welldepth:	129
Welldepth units:	ft	Wellholedepth:	130
Wellholedepth units:	ft		

Ground-water levels, Number of Measurements: 1

Date	Feet below Surface	Feet to Sealevel
1990-02-26	75	

Map ID:	261		
Org. Identifier:	USGS-WA	Site ID:	USGS40001227666
Formal name:	USGS Washington Water Science Center		
Monloc Identifier:	USGS-464119120264301		
Monloc name:	14N/19E-21H01		
Monloc type:	Well		
Monloc desc:	GWSI DATABASE AUGMENTATION SITE		
Huc code:	17030001	Drainagearea value:	Not Reported
Drainagearea Units:	Not Reported	Contrib drainagearea:	Not Reported
Contrib drainagearea units:	Not Reported	Latitude:	46.6884603
Longitude:	-120.4464534	Sourcemap scale:	Not Reported
Horiz Acc measure:	10	Horiz Acc measure units:	seconds
Horiz Collection method:	Interpolated from map		
Horiz coord refsys:	NAD83	Vert measure val:	9999.99
Vert measure units:	feet	Vertacc measure val:	999
Vert accmeasure units:	feet		
Vertcollection method:	Unknown		
Vert coord refsys:	NGVD29	Countrycode:	US
Aquifername:	Not Reported		
Formation type:	Not Reported		

Aquifer type:	Not Reported		
Construction date:	19710520	Welldepth:	592
Welldepth units:	ft	Wellholedepth:	592
Wellholedepth units:	ft		

Ground-water levels, Number of Measurements: 1

Date	Feet below Surface	Feet to Sealevel
1971-07-09	267	

Map ID:	213		
Org. Identifier:	USGS-WA	Site ID:	USGS40001227672
Formal name:	USGS Washington Water Science Center		
Monloc Identifier:	USGS-464119120300001		
Monloc name:	14N/19E-19F01		
Monloc type:	Well		
Monloc desc:	GWSI DATABASE AUGMENTATION SITE		
Huc code:	17030001	Drainagearea value:	Not Reported
Drainagearea Units:	Not Reported	Contrib drainagearea:	Not Reported
Contrib drainagearea units:	Not Reported	Latitude:	46.68846
Longitude:	-120.5011775	Sourcemap scale:	Not Reported
Horiz Acc measure:	10	Horiz Acc measure units:	seconds
Horiz Collection method:	Interpolated from map		
Horiz coord refsys:	NAD83	Vert measure val:	9999.99
Vert measure units:	feet	Vertacc measure val:	999
Vert accmeasure units:	feet		
Vertcollection method:	Unknown		
Vert coord refsys:	NGVD29	Countrycode:	US
Aquifername:	Not Reported		
Formation type:	Not Reported		
Aquifer type:	Not Reported		
Construction date:	19780601	Welldepth:	185
Welldepth units:	ft	Wellholedepth:	187
Wellholedepth units:	ft		

Ground-water levels, Number of Measurements: 1

Date	Feet below Surface	Feet to Sealevel
1978-06-07	37	

Map ID:	213		
Org. Identifier:	USGS-WA	Site ID:	USGS40001227671
Formal name:	USGS Washington Water Science Center		
Monloc Identifier:	USGS-464119120295901		
Monloc name:	14N/19E-19F02		
Monloc type:	Well		
Monloc desc:	GWSI DATABASE AUGMENTATION SITE		
Huc code:	17030001	Drainagearea value:	Not Reported
Drainagearea Units:	Not Reported	Contrib drainagearea:	Not Reported
Contrib drainagearea units:	Not Reported	Latitude:	46.68846
Longitude:	-120.5008997	Sourcemap scale:	Not Reported

Horiz Acc measure:	10	Horiz Acc measure units:	seconds
Horiz Collection method:	Interpolated from map		
Horiz coord refsys:	NAD83	Vert measure val:	9999.99
Vert measure units:	feet	Vertacc measure val:	999
Vert accmeasure units:	feet		
Vertcollection method:	Unknown		
Vert coord refsys:	NGVD29	Countrycode:	US
Aquifername:	Not Reported		
Formation type:	Not Reported		
Aquifer type:	Not Reported		
Construction date:	19810701	Welldepth:	135
Welldepth units:	ft	Wellholedepth:	135
Wellholedepth units:	ft		

Ground-water levels, Number of Measurements: 1

Date	Feet below Surface	Feet to Sealevel
1981-07-02	70	

Map ID:	260		
Org. Identifier:	USGS-WA	Site ID:	USGS40001227670
Formal name:	USGS Washington Water Science Center		
Monloc Identifier:	USGS-464119120294301		
Monloc name:	14N/19E-19L01		
Monloc type:	Well		
Monloc desc:	Not Reported		
Huc code:	17030001	Drainagearea value:	Not Reported
Drainagearea Units:	Not Reported	Contrib drainagearea:	Not Reported
Contrib drainagearea units:	Not Reported	Latitude:	46.68846
Longitude:	-120.496455	Sourcemap scale:	24000
Horiz Acc measure:	1	Horiz Acc measure units:	seconds
Horiz Collection method:	Interpolated from map		
Horiz coord refsys:	NAD83	Vert measure val:	1215
Vert measure units:	feet	Vertacc measure val:	10
Vert accmeasure units:	feet		
Vertcollection method:	Interpolated from topographic map		
Vert coord refsys:	NGVD29	Countrycode:	US
Aquifername:	Not Reported		
Formation type:	Not Reported		
Aquifer type:	Not Reported		
Construction date:	19010101	Welldepth:	59
Welldepth units:	ft	Wellholedepth:	Not Reported
Wellholedepth units:	Not Reported		

Ground-water levels, Number of Measurements: 0

Map ID: 260

GEOCHECK VERSION 2.1
STATE DATABASE WELL INFORMATION

Org. Identifier:	USGS-WA	Site ID:	USGS40001227669
Formal name:	USGS Washington Water Science Center		
Monloc Identifier:	USGS-464119120294101		
Monloc name:	14N/19E-19G07		
Monloc type:	Well		
Monloc desc:	GWSI DATABASE AUGMENTATION SITE		
Huc code:	17030001	Drainagearea value:	Not Reported
Drainagearea Units:	Not Reported	Contrib drainagearea:	Not Reported
Contrib drainagearea units:	Not Reported	Latitude:	46.68846
Longitude:	-120.4958995	Sourcemap scale:	Not Reported
Horiz Acc measure:	10	Horiz Acc measure units:	seconds
Horiz Collection method:	Interpolated from map		
Horiz coord refsys:	NAD83	Vert measure val:	9999.99
Vert measure units:	feet	Vertacc measure val:	999
Vert accmeasure units:	feet		
Vertcollection method:	Unknown		
Vert coord refsys:	NGVD29	Countrycode:	US
Aquifername:	Not Reported		
Formation type:	Not Reported		
Aquifer type:	Not Reported		
Construction date:	19900223	Welldepth:	150
Welldepth units:	ft	Wellholedepth:	150
Wellholedepth units:	ft		

Ground-water levels, Number of Measurements: 1

Date	Feet below Surface	Feet to Sealevel
1990-03-01	40	

Map ID:	260		
Org. Identifier:	USGS-WA	Site ID:	USGS40001227668
Formal name:	USGS Washington Water Science Center		
Monloc Identifier:	USGS-464119120294001		
Monloc name:	14N/19E-19G02		
Monloc type:	Well		
Monloc desc:	GWSI DATABASE AUGMENTATION SITE		
Huc code:	17030001	Drainagearea value:	Not Reported
Drainagearea Units:	Not Reported	Contrib drainagearea:	Not Reported
Contrib drainagearea units:	Not Reported	Latitude:	46.68846
Longitude:	-120.4956217	Sourcemap scale:	Not Reported
Horiz Acc measure:	10	Horiz Acc measure units:	seconds
Horiz Collection method:	Interpolated from map		
Horiz coord refsys:	NAD83	Vert measure val:	9999.99
Vert measure units:	feet	Vertacc measure val:	999
Vert accmeasure units:	feet		
Vertcollection method:	Unknown		
Vert coord refsys:	NGVD29	Countrycode:	US
Aquifername:	Not Reported		
Formation type:	Not Reported		
Aquifer type:	Not Reported		
Construction date:	19780420	Welldepth:	150
Welldepth units:	ft	Wellholedepth:	153
Wellholedepth units:	ft		

Ground-water levels, Number of Measurements: 1

Date	Feet below Surface	Feet to Sealevel
1978-04-21	47	

Map ID:	260		
Org. Identifier:	USGS-WA	Site ID:	USGS40001227667
Formal name:	USGS Washington Water Science Center		
Monloc Identifier:	USGS-464119120293901		
Monloc name:	14N/19E-19G03		
Monloc type:	Well		
Monloc desc:	GWSI DATABASE AUGMENTATION SITE		
Huc code:	17030001	Drainagearea value:	Not Reported
Drainagearea Units:	Not Reported	Contrib drainagearea:	Not Reported
Contrib drainagearea units:	Not Reported	Latitude:	46.68846
Longitude:	-120.4953439	Sourcemap scale:	Not Reported
Horiz Acc measure:	10	Horiz Acc measure units:	seconds
Horiz Collection method:	Interpolated from map		
Horiz coord refsys:	NAD83	Vert measure val:	9999.99
Vert measure units:	feet	Vertacc measure val:	999
Vert accmeasure units:	feet		
Vertcollection method:	Unknown		
Vert coord refsys:	NGVD29	Countrycode:	US
Aquifername:	Not Reported		
Formation type:	Not Reported		
Aquifer type:	Not Reported		
Construction date:	19791009	Welldepth:	45
Welldepth units:	ft	Wellholedepth:	45
Wellholedepth units:	ft		

Ground-water levels, Number of Measurements: 1

Date	Feet below Surface	Feet to Sealevel
1979-10-15	20	

Map ID:	259		
Org. Identifier:	USGS-WA	Site ID:	USGS40001227675
Formal name:	USGS Washington Water Science Center		
Monloc Identifier:	USGS-464119120305801		
Monloc name:	14N/18E-24G07		
Monloc type:	Well		
Monloc desc:	GWSI DATABASE AUGMENTATION SITE		
Huc code:	17030001	Drainagearea value:	Not Reported
Drainagearea Units:	Not Reported	Contrib drainagearea:	Not Reported
Contrib drainagearea units:	Not Reported	Latitude:	46.6884598
Longitude:	-120.517289	Sourcemap scale:	Not Reported

Horiz Acc measure:	10	Horiz Acc measure units:	seconds
Horiz Collection method:	Interpolated from map		
Horiz coord refsys:	NAD83	Vert measure val:	9999.99
Vert measure units:	feet	Vertacc measure val:	999
Vert accmeasure units:	feet		
Vertcollection method:	Unknown		
Vert coord refsys:	NGVD29	Countrycode:	US
Aquifername:	Not Reported		
Formation type:	Not Reported		
Aquifer type:	Not Reported		
Construction date:	19850626	Welldepth:	99
Welldepth units:	ft	Wellholedepth:	99
Wellholedepth units:	ft		

Ground-water levels, Number of Measurements: 1

Date	Feet below Surface	Feet to Sealevel
1985-06-28	1	

Map ID:	259		
Org. Identifier:	USGS-WA	Site ID:	USGS40001227674
Formal name:	USGS Washington Water Science Center		
Monloc Identifier:	USGS-464119120305701		
Monloc name:	14N/18E-24G08		
Monloc type:	Well		
Monloc desc:	GWSI DATABASE AUGMENTATION SITE		
Huc code:	17030001	Drainagearea value:	Not Reported
Drainagearea Units:	Not Reported	Contrib drainagearea:	Not Reported
Contrib drainagearea units:	Not Reported	Latitude:	46.6884598
Longitude:	-120.5170112	Sourcemap scale:	Not Reported
Horiz Acc measure:	10	Horiz Acc measure units:	seconds
Horiz Collection method:	Interpolated from map		
Horiz coord refsys:	NAD83	Vert measure val:	9999.99
Vert measure units:	feet	Vertacc measure val:	999
Vert accmeasure units:	feet		
Vertcollection method:	Unknown		
Vert coord refsys:	NGVD29	Countrycode:	US
Aquifername:	Not Reported		
Formation type:	Not Reported		
Aquifer type:	Not Reported		
Construction date:	19850701	Welldepth:	123
Welldepth units:	ft	Wellholedepth:	123
Wellholedepth units:	ft		

Ground-water levels, Number of Measurements: 0

Map ID: 259

GEOCHECK VERSION 2.1
STATE DATABASE WELL INFORMATION

Org. Identifier:	USGS-WA	Site ID:	USGS40001227673
Formal name:	USGS Washington Water Science Center		
Monloc Identifier:	USGS-464119120305601		
Monloc name:	14N/18E-24G09		
Monloc type:	Well		
Monloc desc:	GWSI DATABASE AUGMENTATION SITE		
Huc code:	17030001	Drainagearea value:	Not Reported
Drainagearea Units:	Not Reported	Contrib drainagearea:	Not Reported
Contrib drainagearea units:	Not Reported	Latitude:	46.6884598
Longitude:	-120.5167334	Sourcemap scale:	Not Reported
Horiz Acc measure:	10	Horiz Acc measure units:	seconds
Horiz Collection method:	Interpolated from map		
Horiz coord refsys:	NAD83	Vert measure val:	9999.99
Vert measure units:	feet	Vertacc measure val:	999
Vert accmeasure units:	feet		
Vertcollection method:	Unknown		
Vert coord refsys:	NGVD29	Countrycode:	US
Aquifername:	Not Reported		
Formation type:	Not Reported		
Aquifer type:	Not Reported		
Construction date:	19900402	Welldepth:	166
Welldepth units:	ft	Wellholedepth:	166
Wellholedepth units:	ft		

Ground-water levels, Number of Measurements: 1

Date	Feet below Surface	Feet to Sealevel
1990-04-04	78	

Map ID:	248		
Org. Identifier:	USGS-WA	Site ID:	USGS40001227659
Formal name:	USGS Washington Water Science Center		
Monloc Identifier:	USGS-464118120284001		
Monloc name:	14N/19E-20F02		
Monloc type:	Well		
Monloc desc:	Not Reported		
Huc code:	17030001	Drainagearea value:	Not Reported
Drainagearea Units:	Not Reported	Contrib drainagearea:	Not Reported
Contrib drainagearea units:	Not Reported	Latitude:	46.6881824
Longitude:	-120.4789545	Sourcemap scale:	24000
Horiz Acc measure:	1	Horiz Acc measure units:	seconds
Horiz Collection method:	Interpolated from map		
Horiz coord refsys:	NAD83	Vert measure val:	1234
Vert measure units:	feet	Vertacc measure val:	10
Vert accmeasure units:	feet		
Vertcollection method:	Interpolated from topographic map		
Vert coord refsys:	NGVD29	Countrycode:	US
Aquifername:	Not Reported		
Formation type:	Columbia River Basalt Group		
Aquifer type:	Not Reported		
Construction date:	19700928	Welldepth:	260
Welldepth units:	ft	Wellholedepth:	Not Reported
Wellholedepth units:	Not Reported		

Ground-water levels, Number of Measurements: 1

Date	Feet below Surface	Feet to Sealevel
1970-10-01	20	

Map ID:	262		
Org. Identifier:	USGS-WA	Site ID:	USGS40001227658
Formal name:	USGS Washington Water Science Center		
Monloc Identifier:	USGS-464118120282301		
Monloc name:	14N/19E-20G01		
Monloc type:	Well		
Monloc desc:	GWSI DATABASE AUGMENTATION SITE		
Huc code:	17030001	Drainagearea value:	Not Reported
Drainagearea Units:	Not Reported	Contrib drainagearea:	Not Reported
Contrib drainagearea units:	Not Reported	Latitude:	46.6881824
Longitude:	-120.474232	Sourcemap scale:	Not Reported
Horiz Acc measure:	10	Horiz Acc measure units:	seconds
Horiz Collection method:	Interpolated from map		
Horiz coord refsys:	NAD83	Vert measure val:	9999.99
Vert measure units:	feet	Vertacc measure val:	999
Vert accmeasure units:	feet		
Vertcollection method:	Unknown		
Vert coord refsys:	NGVD29	Countrycode:	US
Aquifername:	Not Reported		
Formation type:	Not Reported		
Aquifer type:	Not Reported		
Construction date:	19840926	Welldepth:	175
Welldepth units:	ft	Wellholedepth:	175
Wellholedepth units:	ft		

Ground-water levels, Number of Measurements: 1

Date	Feet below Surface	Feet to Sealevel
1984-09-27	30	

Map ID:	263		
Org. Identifier:	USGS-WA	Site ID:	USGS40001227657
Formal name:	USGS Washington Water Science Center		
Monloc Identifier:	USGS-464118120280401		
Monloc name:	14N/19E-20H01		
Monloc type:	Well		
Monloc desc:	GWSI DATABASE AUGMENTATION SITE		
Huc code:	17030001	Drainagearea value:	Not Reported
Drainagearea Units:	Not Reported	Contrib drainagearea:	Not Reported
Contrib drainagearea units:	Not Reported	Latitude:	46.6881824
Longitude:	-120.4689541	Sourcemap scale:	Not Reported

Horiz Acc measure:	10	Horiz Acc measure units:	seconds
Horiz Collection method:	Interpolated from map		
Horiz coord refsys:	NAD83	Vert measure val:	9999.99
Vert measure units:	feet	Vertacc measure val:	999
Vert accmeasure units:	feet		
Vertcollection method:	Unknown		
Vert coord refsys:	NGVD29	Countrycode:	US
Aquifername:	Not Reported		
Formation type:	Not Reported		
Aquifer type:	Not Reported		
Construction date:	19770324	Welldepth:	404
Welldepth units:	ft	Wellholedepth:	404
Wellholedepth units:	ft		

Ground-water levels, Number of Measurements: 0

Map ID:	263		
Org. Identifier:	USGS-WA	Site ID:	USGS40001227656
Formal name:	USGS Washington Water Science Center		
Monloc Identifier:	USGS-464118120280301		
Monloc name:	14N/19E-20H02		
Monloc type:	Well		
Monloc desc:	GWSI DATABASE AUGMENTATION SITE		
Huc code:	17030001	Drainagearea value:	Not Reported
Drainagearea Units:	Not Reported	Contrib drainagearea:	Not Reported
Contrib drainagearea units:	Not Reported	Latitude:	46.6881824
Longitude:	-120.4686763	Sourcemap scale:	Not Reported
Horiz Acc measure:	10	Horiz Acc measure units:	seconds
Horiz Collection method:	Interpolated from map		
Horiz coord refsys:	NAD83	Vert measure val:	9999.99
Vert measure units:	feet	Vertacc measure val:	999
Vert accmeasure units:	feet		
Vertcollection method:	Unknown		
Vert coord refsys:	NGVD29	Countrycode:	US
Aquifername:	Not Reported		
Formation type:	Not Reported		
Aquifer type:	Not Reported		
Construction date:	19790418	Welldepth:	149
Welldepth units:	ft	Wellholedepth:	149
Wellholedepth units:	ft		

Ground-water levels, Number of Measurements: 0

Map ID:	249		
Org. Identifier:	USGS-WA	Site ID:	USGS40001227661
Formal name:	USGS Washington Water Science Center		
Monloc Identifier:	USGS-464118120292101		
Monloc name:	14N/19E-19H01		
Monloc type:	Well		
Monloc desc:	GWSI DATABASE AUGMENTATION SITE		
Huc code:	17030001	Drainagearea value:	Not Reported
Drainagearea Units:	Not Reported	Contrib drainagearea:	Not Reported
Contrib drainagearea units:	Not Reported	Latitude:	46.6881823
Longitude:	-120.4903438	Sourcemap scale:	Not Reported

Horiz Acc measure:	10	Horiz Acc measure units:	seconds
Horiz Collection method:	Interpolated from map		
Horiz coord refsys:	NAD83	Vert measure val:	9999.99
Vert measure units:	feet	Vertacc measure val:	999
Vert accmeasure units:	feet		
Vertcollection method:	Unknown		
Vert coord refsys:	NGVD29	Countrycode:	US
Aquifername:	Not Reported		
Formation type:	Not Reported		
Aquifer type:	Not Reported		
Construction date:	19850218	Welldepth:	104
Welldepth units:	ft	Wellholedepth:	104
Wellholedepth units:	ft		

Ground-water levels, Number of Measurements: 1

Date	Feet below Surface	Feet to Sealevel
1985-02-22	3	

Map ID:	264		
Org. Identifier:	USGS-WA	Site ID:	USGS40001227660
Formal name:	USGS Washington Water Science Center		
Monloc Identifier:	USGS-464118120290101		
Monloc name:	14N/19E-20E01		
Monloc type:	Well		
Monloc desc:	GWSI DATABASE AUGMENTATION SITE		
Huc code:	17030001	Drainagearea value:	Not Reported
Drainagearea Units:	Not Reported	Contrib drainagearea:	Not Reported
Contrib drainagearea units:	Not Reported	Latitude:	46.6881823
Longitude:	-120.484788	Sourcemap scale:	Not Reported
Horiz Acc measure:	10	Horiz Acc measure units:	seconds
Horiz Collection method:	Interpolated from map		
Horiz coord refsys:	NAD83	Vert measure val:	9999.99
Vert measure units:	feet	Vertacc measure val:	999
Vert accmeasure units:	feet		
Vertcollection method:	Unknown		
Vert coord refsys:	NGVD29	Countrycode:	US
Aquifername:	Not Reported		
Formation type:	Columbia River Basalt Group		
Aquifer type:	Not Reported		
Construction date:	19871229	Welldepth:	160
Welldepth units:	ft	Wellholedepth:	160
Wellholedepth units:	ft		

Ground-water levels, Number of Measurements: 1

Date	Feet below Surface	Feet to Sealevel
1987-12-30	20	

GEOCHECK VERSION 2.1
STATE DATABASE WELL INFORMATION

Map ID:	260		
Org. Identifier:	USGS-WA	Site ID:	USGS40001227662
Formal name:	USGS Washington Water Science Center		
Monloc Identifier:	USGS-464118120294201		
Monloc name:	14N/19E-19G01		
Monloc type:	Well		
Monloc desc:	Not Reported		
Huc code:	17030001	Drainagearea value:	Not Reported
Drainagearea Units:	Not Reported	Contrib drainagearea:	Not Reported
Contrib drainagearea units:	Not Reported	Latitude:	46.6881822
Longitude:	-120.4961773	Sourcemap scale:	24000
Horiz Acc measure:	1	Horiz Acc measure units:	seconds
Horiz Collection method:	Interpolated from map		
Horiz coord refsys:	NAD83	Vert measure val:	1215
Vert measure units:	feet	Vertacc measure val:	10
Vert accmeasure units:	feet		
Vertcollection method:	Interpolated from topographic map		
Vert coord refsys:	NGVD29	Countrycode:	US
Aquifername:	Not Reported		
Formation type:	Not Reported		
Aquifer type:	Not Reported		
Construction date:	19461101	Welldepth:	134
Welldepth units:	ft	Wellholedepth:	Not Reported
Wellholedepth units:	Not Reported		

Ground-water levels, Number of Measurements: 1

Date	Feet below Surface	Feet to Sealevel
1946-11-01	50	

Map ID:	265		
Org. Identifier:	USGS-WA	Site ID:	USGS40001227647
Formal name:	USGS Washington Water Science Center		
Monloc Identifier:	USGS-464117120272701		
Monloc name:	14N/19E-21F01		
Monloc type:	Well		
Monloc desc:	GWSI DATABASE AUGMENTATION SITE		
Huc code:	17030001	Drainagearea value:	Not Reported
Drainagearea Units:	Not Reported	Contrib drainagearea:	Not Reported
Contrib drainagearea units:	Not Reported	Latitude:	46.6879047
Longitude:	-120.458676	Sourcemap scale:	Not Reported
Horiz Acc measure:	10	Horiz Acc measure units:	seconds
Horiz Collection method:	Interpolated from map		
Horiz coord refsys:	NAD83	Vert measure val:	9999.99
Vert measure units:	feet	Vertacc measure val:	999
Vert accmeasure units:	feet		
Vertcollection method:	Unknown		
Vert coord refsys:	NGVD29	Countrycode:	US
Aquifername:	Not Reported		
Formation type:	Not Reported		

Aquifer type:	Not Reported		
Construction date:	19790812	Welldepth:	347
Welldepth units:	ft	Wellholedepth:	347
Wellholedepth units:	ft		

Ground-water levels, Number of Measurements: 1

Date	Feet below Surface	Feet to Sealevel
1979-08-16	110	

Map ID:	248		
Org. Identifier:	USGS-WA	Site ID:	USGS40001227648
Formal name:	USGS Washington Water Science Center		
Monloc Identifier:	USGS-464117120284001		
Monloc name:	14N/19E-20F01		
Monloc type:	Well		
Monloc desc:	Not Reported		
Huc code:	17030001	Drainagearea value:	Not Reported
Drainagearea Units:	Not Reported	Contrib drainagearea:	Not Reported
Contrib drainagearea units:	Not Reported	Latitude:	46.6879046
Longitude:	-120.4789545	Sourcemap scale:	24000
Horiz Acc measure:	1	Horiz Acc measure units:	seconds
Horiz Collection method:	Interpolated from map		
Horiz coord refsys:	NAD83	Vert measure val:	1234
Vert measure units:	feet	Vertacc measure val:	10
Vert accmeasure units:	feet		
Vertcollection method:	Interpolated from topographic map		
Vert coord refsys:	NGVD29	Countrycode:	US
Aquifername:	Not Reported		
Formation type:	Not Reported		
Aquifer type:	Not Reported		
Construction date:	19740815	Welldepth:	172
Welldepth units:	ft	Wellholedepth:	Not Reported
Wellholedepth units:	Not Reported		

Ground-water levels, Number of Measurements: 0

Map ID:	213		
Org. Identifier:	USGS-WA	Site ID:	USGS40001228234
Formal name:	USGS Washington Water Science Center		
Monloc Identifier:	USGS-464208119585301		
Monloc name:	14N/18E-23H05		
Monloc type:	Well		
Monloc desc:	Not Reported		
Huc code:	17030001	Drainagearea value:	Not Reported
Drainagearea Units:	Not Reported	Contrib drainagearea:	Not Reported
Contrib drainagearea units:	Not Reported	Latitude:	46.6877375
Longitude:	-120.5317893	Sourcemap scale:	24000

Horiz Acc measure:	.5	Horiz Acc measure units:	seconds
Horiz Collection method:	Global positioning system (GPS), uncorrected		
Horiz coord refsys:	NAD83	Vert measure val:	1360
Vert measure units:	feet	Vertacc measure val:	10
Vert accmeasure units:	feet		
Vertcollection method:	Interpolated from topographic map		
Vert coord refsys:	NGVD29	Countrycode:	US
Aquifername:	Not Reported		
Formation type:	Unclassified Overburden		
Aquifer type:	Not Reported		
Construction date:	19790322	Welldepth:	90
Welldepth units:	ft	Wellholedepth:	90
Wellholedepth units:	ft		

Ground-water levels, Number of Measurements: 3

Date	Feet below Surface	Feet to Sealevel	Date	Feet below Surface	Feet to Sealevel
2002-03-25	38.92		1979-03-22	49	
1979-03-22	86				

Note: The site was being pumped.

Map ID:	213		
Org. Identifier:	USGS-WA	Site ID:	USGS40001227643
Formal name:	USGS Washington Water Science Center		
Monloc Identifier:	USGS-464116120312801		
Monloc name:	14N/18E-24E03		
Monloc type:	Well		
Monloc desc:	Not Reported		
Huc code:	17030001	Drainagearea value:	Not Reported
Drainagearea Units:	Not Reported	Contrib drainagearea:	Not Reported
Contrib drainagearea units:	Not Reported	Latitude:	46.6875153
Longitude:	-120.525678	Sourcemap scale:	24000
Horiz Acc measure:	.5	Horiz Acc measure units:	seconds
Horiz Collection method:	Global positioning system (GPS), uncorrected		
Horiz coord refsys:	NAD83	Vert measure val:	1270
Vert measure units:	feet	Vertacc measure val:	10
Vert accmeasure units:	feet		
Vertcollection method:	Interpolated from topographic map		
Vert coord refsys:	NGVD29	Countrycode:	US
Aquifername:	Not Reported		
Formation type:	Not Reported		
Aquifer type:	Not Reported		
Construction date:	19960424	Welldepth:	111
Welldepth units:	ft	Wellholedepth:	111
Wellholedepth units:	ft		

Ground-water levels, Number of Measurements: 2

Date	Feet below Surface	Feet to Sealevel	Date	Feet below Surface	Feet to Sealevel
2000-08-23	67.23		1996-04-24	59	

GEOCHECK VERSION 2.1
STATE DATABASE WELL INFORMATION

Map ID:	248		
Org. Identifier:	USGS-WA	Site ID:	USGS40001227630
Formal name:	USGS Washington Water Science Center		
Monloc Identifier:	USGS-464115120284001		
Monloc name:	14N/19E-20F03		
Monloc type:	Well		
Monloc desc:	Not Reported		
Huc code:	17030001	Drainagearea value:	Not Reported
Drainagearea Units:	Not Reported	Contrib drainagearea:	Not Reported
Contrib drainagearea units:	Not Reported	Latitude:	46.687349
Longitude:	-120.4789545	Sourcemap scale:	Not Reported
Horiz Acc measure:	10	Horiz Acc measure units:	seconds
Horiz Collection method:	Interpolated from map		
Horiz coord refsys:	NAD83	Vert measure val:	9999.99
Vert measure units:	feet	Vertacc measure val:	999
Vert accmeasure units:	feet		
Vertcollection method:	Unknown		
Vert coord refsys:	NGVD29	Countrycode:	US
Aquifername:	Not Reported		
Formation type:	Columbia River Basalt Group		
Aquifer type:	Not Reported		
Construction date:	19840202	Welldepth:	522
Welldepth units:	ft	Wellholedepth:	522
Wellholedepth units:	ft		

Ground-water levels, Number of Measurements: 1

Date	Feet below Surface	Feet to Sealevel
1984-02-17	60	

Map ID:	213		
Org. Identifier:	USGS-WA	Site ID:	USGS40001227633
Formal name:	USGS Washington Water Science Center		
Monloc Identifier:	USGS-464115120302101		
Monloc name:	14N/19E-19E04		
Monloc type:	Well		
Monloc desc:	Not Reported		
Huc code:	17030001	Drainagearea value:	Not Reported
Drainagearea Units:	Not Reported	Contrib drainagearea:	Not Reported
Contrib drainagearea units:	Not Reported	Latitude:	46.6873488
Longitude:	-120.5070109	Sourcemap scale:	24000
Horiz Acc measure:	5	Horiz Acc measure units:	seconds
Horiz Collection method:	Interpolated from map		
Horiz coord refsys:	NAD83	Vert measure val:	1280
Vert measure units:	feet	Vertacc measure val:	10
Vert accmeasure units:	feet		
Vertcollection method:	Interpolated from topographic map		
Vert coord refsys:	NGVD29	Countrycode:	US
Aquifername:	Not Reported		
Formation type:	Not Reported		

Aquifer type:	Not Reported		
Construction date:	19770513	Welldepth:	110
Welldepth units:	ft	Wellholedepth:	110
Wellholedepth units:	ft		

Ground-water levels, Number of Measurements: 1

Date	Feet below Surface	Feet to Sealevel
1977-05-16	81	

Map ID:	213		
Org. Identifier:	USGS-WA	Site ID:	USGS40001227632
Formal name:	USGS Washington Water Science Center		
Monloc Identifier:	USGS-464115120302001		
Monloc name:	14N/19E-19E03		
Monloc type:	Well		
Monloc desc:	Not Reported		
Huc code:	17030001	Drainagearea value:	Not Reported
Drainagearea Units:	Not Reported	Contrib drainagearea:	Not Reported
Contrib drainagearea units:	Not Reported	Latitude:	46.6873488
Longitude:	-120.5067331	Sourcemap scale:	24000
Horiz Acc measure:	5	Horiz Acc measure units:	seconds
Horiz Collection method:	Interpolated from map		
Horiz coord refsys:	NAD83	Vert measure val:	1280
Vert measure units:	feet	Vertacc measure val:	10
Vert accmeasure units:	feet		
Vertcollection method:	Interpolated from topographic map		
Vert coord refsys:	NGVD29	Countrycode:	US
Aquifername:	Not Reported		
Formation type:	Not Reported		
Aquifer type:	Not Reported		
Construction date:	19770517	Welldepth:	106
Welldepth units:	ft	Wellholedepth:	106
Wellholedepth units:	ft		

Ground-water levels, Number of Measurements: 1

Date	Feet below Surface	Feet to Sealevel
1977-05-18	75	

Map ID:	213		
Org. Identifier:	USGS-WA	Site ID:	USGS40001227631
Formal name:	USGS Washington Water Science Center		
Monloc Identifier:	USGS-464115120301801		
Monloc name:	14N/19E-19E01		
Monloc type:	Well		
Monloc desc:	Not Reported		
Huc code:	17030001	Drainagearea value:	Not Reported
Drainagearea Units:	Not Reported	Contrib drainagearea:	Not Reported
Contrib drainagearea units:	Not Reported	Latitude:	46.6873488
Longitude:	-120.5061776	Sourcemap scale:	24000

Horiz Acc measure:	5	Horiz Acc measure units:	seconds
Horiz Collection method:	Interpolated from map		
Horiz coord refsys:	NAD83	Vert measure val:	1280
Vert measure units:	feet	Vertacc measure val:	10
Vert accmeasure units:	feet		
Vertcollection method:	Interpolated from topographic map		
Vert coord refsys:	NGVD29	Countrycode:	US
Aquifername:	Not Reported		
Formation type:	Not Reported		
Aquifer type:	Not Reported		
Construction date:	19760217	Welldepth:	96
Welldepth units:	ft	Wellholedepth:	96
Wellholedepth units:	ft		

Ground-water levels, Number of Measurements: 1

Date	Feet below Surface	Feet to Sealevel
1976-02-19	70	

Map ID:	266		
Org. Identifier:	USGS-WA	Site ID:	USGS40001227611
Formal name:	USGS Washington Water Science Center		
Monloc Identifier:	USGS-464114119541901		
Monloc name:	14N/23E-03E01		
Monloc type:	Well		
Monloc desc:	Not Reported		
Huc code:	17020016	Drainagearea value:	Not Reported
Drainagearea Units:	Not Reported	Contrib drainagearea:	Not Reported
Contrib drainagearea units:	Not Reported	Latitude:	46.6870766
Longitude:	-119.9064336	Sourcemap scale:	24000
Horiz Acc measure:	10	Horiz Acc measure units:	seconds
Horiz Collection method:	Interpolated from map		
Horiz coord refsys:	NAD83	Vert measure val:	582
Vert measure units:	feet	Vertacc measure val:	10
Vert accmeasure units:	feet		
Vertcollection method:	Interpolated from topographic map		
Vert coord refsys:	NGVD29	Countrycode:	US
Aquifername:	Not Reported		
Formation type:	Pasco Gravels		
Aquifer type:	Not Reported		
Construction date:	19770224	Welldepth:	73
Welldepth units:	ft	Wellholedepth:	74
Wellholedepth units:	ft		

Ground-water levels, Number of Measurements: 1

Date	Feet below Surface	Feet to Sealevel
1977-02-24	33	

GEOCHECK VERSION 2.1
STATE DATABASE WELL INFORMATION

Map ID:	213		
Org. Identifier:	USGS-WA	Site ID:	USGS40001227612
Formal name:	USGS Washington Water Science Center		
Monloc Identifier:	USGS-464114120302001		
Monloc name:	14N/19E-19E02		
Monloc type:	Well		
Monloc desc:	Not Reported		
Huc code:	17030001	Drainagearea value:	Not Reported
Drainagearea Units:	Not Reported	Contrib drainagearea:	Not Reported
Contrib drainagearea units:	Not Reported	Latitude:	46.687071
Longitude:	-120.5067331	Sourcemap scale:	24000
Horiz Acc measure:	5	Horiz Acc measure units:	seconds
Horiz Collection method:	Interpolated from map		
Horiz coord refsys:	NAD83	Vert measure val:	1280
Vert measure units:	feet	Vertacc measure val:	10
Vert accmeasure units:	feet		
Vertcollection method:	Interpolated from topographic map		
Vert coord refsys:	NGVD29	Countrycode:	US
Aquifername:	Not Reported		
Formation type:	Not Reported		
Aquifer type:	Not Reported		
Construction date:	19010101	Welldepth:	Not Reported
Welldepth units:	Not Reported	Wellholedepth:	Not Reported
Wellholedepth units:	Not Reported		

Ground-water levels, Number of Measurements: 1

Date	Feet below Surface	Feet to Sealevel
1901-01-01	90	

Map ID:	213		
Org. Identifier:	USGS-WA	Site ID:	USGS40001227613
Formal name:	USGS Washington Water Science Center		
Monloc Identifier:	USGS-464114120312001		
Monloc name:	14N/19E-19E05		
Monloc type:	Well		
Monloc desc:	Not Reported		
Huc code:	17030001	Drainagearea value:	Not Reported
Drainagearea Units:	Not Reported	Contrib drainagearea:	Not Reported
Contrib drainagearea units:	Not Reported	Latitude:	46.6870709
Longitude:	-120.5234002	Sourcemap scale:	24000
Horiz Acc measure:	5	Horiz Acc measure units:	seconds
Horiz Collection method:	Interpolated from map		
Horiz coord refsys:	NAD83	Vert measure val:	1280
Vert measure units:	feet	Vertacc measure val:	10
Vert accmeasure units:	feet		
Vertcollection method:	Interpolated from topographic map		
Vert coord refsys:	NGVD29	Countrycode:	US
Aquifername:	Not Reported		
Formation type:	Not Reported		

Aquifer type:	Not Reported		
Construction date:	19731226	Welldepth:	127
Welldepth units:	ft	Wellholedepth:	127
Wellholedepth units:	ft		

Ground-water levels, Number of Measurements: 1

Date	Feet below Surface	Feet to Sealevel
1974-02-05	85	

Map ID:	213		
Org. Identifier:	USGS-WA	Site ID:	USGS40001227606
Formal name:	USGS Washington Water Science Center		
Monloc Identifier:	USGS-464112120322001		
Monloc name:	14N/18E-23K02		
Monloc type:	Well		
Monloc desc:	Not Reported		
Huc code:	17030001	Drainagearea value:	Not Reported
Drainagearea Units:	Not Reported	Contrib drainagearea:	Not Reported
Contrib drainagearea units:	Not Reported	Latitude:	46.6865152
Longitude:	-120.5400673	Sourcemap scale:	24000
Horiz Acc measure:	5	Horiz Acc measure units:	seconds
Horiz Collection method:	Interpolated from map		
Horiz coord refsys:	NAD83	Vert measure val:	1250
Vert measure units:	feet	Vertacc measure val:	10
Vert accmeasure units:	feet		
Vertcollection method:	Interpolated from topographic map		
Vert coord refsys:	NGVD29	Countrycode:	US
Aquifername:	Not Reported		
Formation type:	Columbia River Basalt Group		
Aquifer type:	Not Reported		
Construction date:	19750224	Welldepth:	142
Welldepth units:	ft	Wellholedepth:	142
Wellholedepth units:	ft		

Ground-water levels, Number of Measurements: 1

Date	Feet below Surface	Feet to Sealevel
1975-03-05	80	

Map ID:	213		
Org. Identifier:	USGS-WA	Site ID:	USGS40001227596
Formal name:	USGS Washington Water Science Center		
Monloc Identifier:	USGS-464111120330501		
Monloc name:	14N/18E-22J03		
Monloc type:	Well		
Monloc desc:	Not Reported		
Huc code:	17030001	Drainagearea value:	Not Reported
Drainagearea Units:	Not Reported	Contrib drainagearea:	Not Reported
Contrib drainagearea units:	Not Reported	Latitude:	46.6862373
Longitude:	-120.5525676	Sourcemap scale:	24000

Horiz Acc measure:	5	Horiz Acc measure units:	seconds
Horiz Collection method:	Interpolated from map		
Horiz coord refsys:	NAD83	Vert measure val:	1320
Vert measure units:	feet	Vertacc measure val:	10
Vert accmeasure units:	feet		
Vertcollection method:	Interpolated from topographic map		
Vert coord refsys:	NGVD29	Countrycode:	US
Aquifername:	Not Reported		
Formation type:	Not Reported		
Aquifer type:	Not Reported		
Construction date:	19770809	Welldepth:	145
Welldepth units:	ft	Wellholedepth:	145
Wellholedepth units:	ft		

Ground-water levels, Number of Measurements: 1

Date	Feet below Surface	Feet to Sealevel
1977-08-09	6	

Map ID:	213		
Org. Identifier:	USGS-WA	Site ID:	USGS40001227582
Formal name:	USGS Washington Water Science Center		
Monloc Identifier:	USGS-464110120322001		
Monloc name:	14N/18E-23K01		
Monloc type:	Well		
Monloc desc:	Not Reported		
Huc code:	17030001	Drainagearea value:	Not Reported
Drainagearea Units:	Not Reported	Contrib drainagearea:	Not Reported
Contrib drainagearea units:	Not Reported	Latitude:	46.6859596
Longitude:	-120.5400673	Sourcemap scale:	24000
Horiz Acc measure:	5	Horiz Acc measure units:	seconds
Horiz Collection method:	Interpolated from map		
Horiz coord refsys:	NAD83	Vert measure val:	1250
Vert measure units:	feet	Vertacc measure val:	10
Vert accmeasure units:	feet		
Vertcollection method:	Interpolated from topographic map		
Vert coord refsys:	NGVD29	Countrycode:	US
Aquifername:	Not Reported		
Formation type:	Columbia River Basalt Group		
Aquifer type:	Not Reported		
Construction date:	19750210	Welldepth:	144
Welldepth units:	ft	Wellholedepth:	144
Wellholedepth units:	ft		

Ground-water levels, Number of Measurements: 1

Date	Feet below Surface	Feet to Sealevel
1975-02-24	84	

GEOCHECK VERSION 2.1
STATE DATABASE WELL INFORMATION

Map ID:	213		
Org. Identifier:	USGS-WA	Site ID:	USGS40001227584
Formal name:	USGS Washington Water Science Center		
Monloc Identifier:	USGS-464110120330901		
Monloc name:	14N/18E-22J02		
Monloc type:	Well		
Monloc desc:	Not Reported		
Huc code:	17030001	Drainagearea value:	Not Reported
Drainagearea Units:	Not Reported	Contrib drainagearea:	Not Reported
Contrib drainagearea units:	Not Reported	Latitude:	46.6859595
Longitude:	-120.5536787	Sourcemap scale:	24000
Horiz Acc measure:	5	Horiz Acc measure units:	seconds
Horiz Collection method:	Interpolated from map		
Horiz coord refsys:	NAD83	Vert measure val:	1340
Vert measure units:	feet	Vertacc measure val:	10
Vert accmeasure units:	feet		
Vertcollection method:	Interpolated from topographic map		
Vert coord refsys:	NGVD29	Countrycode:	US
Aquifername:	Not Reported		
Formation type:	Not Reported		
Aquifer type:	Not Reported		
Construction date:	19760923	Welldepth:	166
Welldepth units:	ft	Wellholedepth:	166
Wellholedepth units:	ft		

Ground-water levels, Number of Measurements: 1

Date	Feet below Surface	Feet to Sealevel
1976-09-24	100	

Map ID:	213		
Org. Identifier:	USGS-WA	Site ID:	USGS40001227583
Formal name:	USGS Washington Water Science Center		
Monloc Identifier:	USGS-464110120325001		
Monloc name:	14N/18E-23M01		
Monloc type:	Well		
Monloc desc:	Not Reported		
Huc code:	17030001	Drainagearea value:	Not Reported
Drainagearea Units:	Not Reported	Contrib drainagearea:	Not Reported
Contrib drainagearea units:	Not Reported	Latitude:	46.6859595
Longitude:	-120.5484008	Sourcemap scale:	24000
Horiz Acc measure:	5	Horiz Acc measure units:	seconds
Horiz Collection method:	Interpolated from map		
Horiz coord refsys:	NAD83	Vert measure val:	1300
Vert measure units:	feet	Vertacc measure val:	10
Vert accmeasure units:	feet		
Vertcollection method:	Interpolated from topographic map		
Vert coord refsys:	NGVD29	Countrycode:	US
Aquifername:	Not Reported		
Formation type:	Columbia River Basalt Group		

Aquifer type:	Not Reported		
Construction date:	19750314	Welldepth:	124
Welldepth units:	ft	Wellholedepth:	124
Wellholedepth units:	ft		

Ground-water levels, Number of Measurements: 1

Date	Feet below Surface	Feet to Sealevel
1975-03-24	64	

Map ID:	213		
Org. Identifier:	USGS-WA	Site ID:	USGS40001227495
Formal name:	USGS Washington Water Science Center		
Monloc Identifier:	USGS-464106120335901		
Monloc name:	14N/18E-22L04		
Monloc type:	Well		
Monloc desc:	Not Reported		
Huc code:	17030001	Drainagearea value:	Not Reported
Drainagearea Units:	Not Reported	Contrib drainagearea:	Not Reported
Contrib drainagearea units:	Not Reported	Latitude:	46.6859594
Longitude:	-120.5675679	Sourcemap scale:	24000
Horiz Acc measure:	1	Horiz Acc measure units:	seconds
Horiz Collection method:	Global positioning system (GPS), uncorrected		
Horiz coord refsys:	NAD83	Vert measure val:	1480
Vert measure units:	feet	Vertacc measure val:	10
Vert accmeasure units:	feet		
Vertcollection method:	Interpolated from topographic map		
Vert coord refsys:	NGVD29	Countrycode:	US
Aquifername:	Not Reported		
Formation type:	Not Reported		
Aquifer type:	Not Reported		
Construction date:	19981221	Welldepth:	425
Welldepth units:	ft	Wellholedepth:	425
Wellholedepth units:	ft		

Ground-water levels, Number of Measurements: 5

Date	Feet below Surface	Feet to Sealevel	Date	Feet below Surface	Feet to Sealevel
2002-03-19	202.1				
Note: The site had been pumped recently.					
2001-09-04	209.93		2001-03-22	200.2	
2000-08-22	209.02		1998-12-22	186	

Map ID:	213		
Org. Identifier:	USGS-WA	Site ID:	USGS40001227655
Formal name:	USGS Washington Water Science Center		
Monloc Identifier:	USGS-464118120232101		
Monloc name:	14N/18E-24L04		
Monloc type:	Well		
Monloc desc:	GWSI DATABASE AUGMENTATION SITE		
Huc code:	17030001	Drainagearea value:	Not Reported
Drainagearea Units:	Not Reported	Contrib drainagearea:	Not Reported
Contrib drainagearea units:	Not Reported	Latitude:	46.6857653
Longitude:	-120.5215668	Sourcemap scale:	24000

Horiz Acc measure:	.5	Horiz Acc measure units:	seconds
Horiz Collection method:	Global positioning system (GPS), uncorrected		
Horiz coord refsys:	NAD83	Vert measure val:	1340
Vert measure units:	feet	Vertacc measure val:	10
Vert accmeasure units:	feet		
Vertcollection method:	Interpolated from topographic map		
Vert coord refsys:	NGVD29	Countrycode:	US
Aquifername:	Not Reported		
Formation type:	Not Reported		
Aquifer type:	Not Reported		
Construction date:	19890630	Welldepth:	190
Welldepth units:	ft	Wellholedepth:	190
Wellholedepth units:	ft		

Ground-water levels, Number of Measurements: 1

Date	Feet below Surface	Feet to Sealevel
1989-07-02	129	

Map ID:	213		
Org. Identifier:	USGS-WA	Site ID:	USGS40001227558
Formal name:	USGS Washington Water Science Center		
Monloc Identifier:	USGS-464109120330901		
Monloc name:	14N/18E-22J01		
Monloc type:	Well		
Monloc desc:	Not Reported		
Huc code:	17030001	Drainagearea value:	Not Reported
Drainagearea Units:	Not Reported	Contrib drainagearea:	Not Reported
Contrib drainagearea units:	Not Reported	Latitude:	46.6856817
Longitude:	-120.5536787	Sourcemap scale:	24000
Horiz Acc measure:	5	Horiz Acc measure units:	seconds
Horiz Collection method:	Interpolated from map		
Horiz coord refsys:	NAD83	Vert measure val:	1340
Vert measure units:	feet	Vertacc measure val:	10
Vert accmeasure units:	feet		
Vertcollection method:	Interpolated from topographic map		
Vert coord refsys:	NGVD29	Countrycode:	US
Aquifername:	Not Reported		
Formation type:	Not Reported		
Aquifer type:	Not Reported		
Construction date:	19770223	Welldepth:	152
Welldepth units:	ft	Wellholedepth:	152
Wellholedepth units:	ft		

Ground-water levels, Number of Measurements: 1

Date	Feet below Surface	Feet to Sealevel
1977-02-23	20	

GEOCHECK VERSION 2.1
STATE DATABASE WELL INFORMATION

Map ID:	213		
Org. Identifier:	USGS-WA	Site ID:	USGS40001227539
Formal name:	USGS Washington Water Science Center		
Monloc Identifier:	USGS-464108120335301		
Monloc name:	14N/18E-22L05		
Monloc type:	Well		
Monloc desc:	Not Reported		
Huc code:	17030001	Drainagearea value:	Not Reported
Drainagearea Units:	Not Reported	Contrib drainagearea:	Not Reported
Contrib drainagearea units:	Not Reported	Latitude:	46.6855149
Longitude:	-120.5658457	Sourcemap scale:	24000
Horiz Acc measure:	.5	Horiz Acc measure units:	seconds
Horiz Collection method:	Global positioning system (GPS), uncorrected		
Horiz coord refsys:	NAD83	Vert measure val:	1450
Vert measure units:	feet	Vertacc measure val:	10
Vert accmeasure units:	feet		
Vertcollection method:	Interpolated from topographic map		
Vert coord refsys:	NGVD29	Countrycode:	US
Aquifername:	Not Reported		
Formation type:	Not Reported		
Aquifer type:	Not Reported		
Construction date:	19980527	Welldepth:	141
Welldepth units:	ft	Wellholedepth:	141
Wellholedepth units:	ft		

Ground-water levels, Number of Measurements: 4

Date	Feet below Surface	Feet to Sealevel	Date	Feet below Surface	Feet to Sealevel
2002-03-19	61.6		2001-03-22	62.7	
2000-08-24	54.80		1998-05-28	68	

Map ID:	213		
Org. Identifier:	USGS-WA	Site ID:	USGS40001227523
Formal name:	USGS Washington Water Science Center		
Monloc Identifier:	USGS-464108120303701		
Monloc name:	14N/18E-24J04		
Monloc type:	Well		
Monloc desc:	GWSI DATABASE AUGMENTATION SITE		
Huc code:	17030001	Drainagearea value:	Not Reported
Drainagearea Units:	Not Reported	Contrib drainagearea:	Not Reported
Contrib drainagearea units:	Not Reported	Latitude:	46.6854043
Longitude:	-120.5114554	Sourcemap scale:	Not Reported
Horiz Acc measure:	10	Horiz Acc measure units:	seconds
Horiz Collection method:	Interpolated from map		
Horiz coord refsys:	NAD83	Vert measure val:	9999.99
Vert measure units:	feet	Vertacc measure val:	999
Vert accmeasure units:	feet		
Vertcollection method:	Unknown		
Vert coord refsys:	NGVD29	Countrycode:	US
Aquifername:	Not Reported		
Formation type:	Not Reported		

Aquifer type:	Not Reported		
Construction date:	19811116	Welldepth:	186
Welldepth units:	ft	Wellholedepth:	186
Wellholedepth units:	ft		

Ground-water levels, Number of Measurements: 1

Date	Feet below Surface	Feet to Sealevel
1981-11-18	116	

Map ID:	213		
Org. Identifier:	USGS-WA	Site ID:	USGS40001227526
Formal name:	USGS Washington Water Science Center		
Monloc Identifier:	USGS-464108120313501		
Monloc name:	14N/18E-24M04		
Monloc type:	Well		
Monloc desc:	GWSI DATABASE AUGMENTATION SITE		
Huc code:	17030001	Drainagearea value:	Not Reported
Drainagearea Units:	Not Reported	Contrib drainagearea:	Not Reported
Contrib drainagearea units:	Not Reported	Latitude:	46.6854042
Longitude:	-120.527567	Sourcemap scale:	Not Reported
Horiz Acc measure:	10	Horiz Acc measure units:	seconds
Horiz Collection method:	Interpolated from map		
Horiz coord refsys:	NAD83	Vert measure val:	9999.99
Vert measure units:	feet	Vertacc measure val:	999
Vert accmeasure units:	feet		
Vertcollection method:	Unknown		
Vert coord refsys:	NGVD29	Countrycode:	US
Aquifername:	Not Reported		
Formation type:	Not Reported		
Aquifer type:	Not Reported		
Construction date:	19891222	Welldepth:	268
Welldepth units:	ft	Wellholedepth:	268
Wellholedepth units:	ft		

Ground-water levels, Number of Measurements: 1

Date	Feet below Surface	Feet to Sealevel
1989-12-27	120	

Map ID:	213		
Org. Identifier:	USGS-WA	Site ID:	USGS40001227525
Formal name:	USGS Washington Water Science Center		
Monloc Identifier:	USGS-464108120313401		
Monloc name:	14N/18E-24M03		
Monloc type:	Well		
Monloc desc:	GWSI DATABASE AUGMENTATION SITE		
Huc code:	17030001	Drainagearea value:	Not Reported
Drainagearea Units:	Not Reported	Contrib drainagearea:	Not Reported
Contrib drainagearea units:	Not Reported	Latitude:	46.6854042
Longitude:	-120.5272892	Sourcemap scale:	Not Reported

Horiz Acc measure:	10	Horiz Acc measure units:	seconds
Horiz Collection method:	Interpolated from map		
Horiz coord refsys:	NAD83	Vert measure val:	9999.99
Vert measure units:	feet	Vertacc measure val:	999
Vert accmeasure units:	feet		
Vertcollection method:	Unknown		
Vert coord refsys:	NGVD29	Countrycode:	US
Aquifername:	Not Reported		
Formation type:	Not Reported		
Aquifer type:	Not Reported		
Construction date:	19850822	Welldepth:	213
Welldepth units:	ft	Wellholedepth:	213
Wellholedepth units:	ft		

Ground-water levels, Number of Measurements: 1

Date	Feet below Surface	Feet to Sealevel
1985-08-24	133	

Map ID:	213		
Org. Identifier:	USGS-WA	Site ID:	USGS40001227524
Formal name:	USGS Washington Water Science Center		
Monloc Identifier:	USGS-464108120311501		
Monloc name:	14N/18E-24L03		
Monloc type:	Well		
Monloc desc:	GWSI DATA BASE AUGMENTATION SITE		
Huc code:	17030001	Drainagearea value:	Not Reported
Drainagearea Units:	Not Reported	Contrib drainagearea:	Not Reported
Contrib drainagearea units:	Not Reported	Latitude:	46.6854042
Longitude:	-120.5220113	Sourcemap scale:	Not Reported
Horiz Acc measure:	10	Horiz Acc measure units:	seconds
Horiz Collection method:	Interpolated from map		
Horiz coord refsys:	NAD83	Vert measure val:	9999.99
Vert measure units:	feet	Vertacc measure val:	999
Vert accmeasure units:	feet		
Vertcollection method:	Unknown		
Vert coord refsys:	NGVD29	Countrycode:	US
Aquifername:	Not Reported		
Formation type:	Not Reported		
Aquifer type:	Not Reported		
Construction date:	19890608	Welldepth:	300
Welldepth units:	ft	Wellholedepth:	300
Wellholedepth units:	ft		

Ground-water levels, Number of Measurements: 1

Date	Feet below Surface	Feet to Sealevel
1989-06-09	141	

GEOCHECK VERSION 2.1
STATE DATABASE WELL INFORMATION

Map ID:	213		
Org. Identifier:	USGS-WA	Site ID:	USGS40001227530
Formal name:	USGS Washington Water Science Center		
Monloc Identifier:	USGS-464108120321401		
Monloc name:	14N/18E-23K06		
Monloc type:	Well		
Monloc desc:	GWSI DATABASE AUGMENTATION SITE		
Huc code:	17030001	Drainagearea value:	Not Reported
Drainagearea Units:	Not Reported	Contrib drainagearea:	Not Reported
Contrib drainagearea units:	Not Reported	Latitude:	46.6854041
Longitude:	-120.5384005	Sourcemap scale:	Not Reported
Horiz Acc measure:	10	Horiz Acc measure units:	seconds
Horiz Collection method:	Interpolated from map		
Horiz coord refsys:	NAD83	Vert measure val:	9999.99
Vert measure units:	feet	Vertacc measure val:	999
Vert accmeasure units:	feet		
Vertcollection method:	Unknown		
Vert coord refsys:	NGVD29	Countrycode:	US
Aquifername:	Not Reported		
Formation type:	Columbia River Basalt Group		
Aquifer type:	Not Reported		
Construction date:	19890905	Welldepth:	195
Welldepth units:	ft	Wellholedepth:	195
Wellholedepth units:	ft		

Ground-water levels, Number of Measurements: 0

Map ID:	213		
Org. Identifier:	USGS-WA	Site ID:	USGS40001227529
Formal name:	USGS Washington Water Science Center		
Monloc Identifier:	USGS-464108120321301		
Monloc name:	14N/18E-23K05		
Monloc type:	Well		
Monloc desc:	GWSI DATABASE AUGMENTATION SITE		
Huc code:	17030001	Drainagearea value:	Not Reported
Drainagearea Units:	Not Reported	Contrib drainagearea:	Not Reported
Contrib drainagearea units:	Not Reported	Latitude:	46.6854041
Longitude:	-120.5381228	Sourcemap scale:	Not Reported
Horiz Acc measure:	10	Horiz Acc measure units:	seconds
Horiz Collection method:	Interpolated from map		
Horiz coord refsys:	NAD83	Vert measure val:	9999.99
Vert measure units:	feet	Vertacc measure val:	999
Vert accmeasure units:	feet		
Vertcollection method:	Unknown		
Vert coord refsys:	NGVD29	Countrycode:	US
Aquifername:	Not Reported		
Formation type:	Not Reported		
Aquifer type:	Not Reported		
Construction date:	19880806	Welldepth:	145
Welldepth units:	ft	Wellholedepth:	145
Wellholedepth units:	ft		

Ground-water levels, Number of Measurements: 1

Date	Feet below Surface	Feet to Sealevel
1988-08-08	75	

Map ID:	213		
Org. Identifier:	USGS-WA	Site ID:	USGS40001227528
Formal name:	USGS Washington Water Science Center		
Monloc Identifier:	USGS-464108120315501		
Monloc name:	14N/18E-23J05		
Monloc type:	Well		
Monloc desc:	GWSI DATABASE AUGMENTATION SITE		
Huc code:	17030001	Drainagearea value:	Not Reported
Drainagearea Units:	Not Reported	Contrib drainagearea:	Not Reported
Contrib drainagearea units:	Not Reported	Latitude:	46.6854041
Longitude:	-120.5331226	Sourcemap scale:	Not Reported
Horiz Acc measure:	10	Horiz Acc measure units:	seconds
Horiz Collection method:	Interpolated from map		
Horiz coord refsys:	NAD83	Vert measure val:	9999.99
Vert measure units:	feet	Vertacc measure val:	999
Vert accmeasure units:	feet		
Vertcollection method:	Unknown		
Vert coord refsys:	NGVD29	Countrycode:	US
Aquifername:	Not Reported		
Formation type:	Not Reported		
Aquifer type:	Not Reported		
Construction date:	19880824	Welldepth:	145
Welldepth units:	ft	Wellholedepth:	145
Wellholedepth units:	ft		

Ground-water levels, Number of Measurements: 1

Date	Feet below Surface	Feet to Sealevel
1988-08-24	70	

Map ID:	213		
Org. Identifier:	USGS-WA	Site ID:	USGS40001227527
Formal name:	USGS Washington Water Science Center		
Monloc Identifier:	USGS-464108120315401		
Monloc name:	14N/18E-23J04		
Monloc type:	Well		
Monloc desc:	GWSI DATABASE AUGMENTATION SITE		
Huc code:	17030001	Drainagearea value:	Not Reported
Drainagearea Units:	Not Reported	Contrib drainagearea:	Not Reported
Contrib drainagearea units:	Not Reported	Latitude:	46.6854041
Longitude:	-120.5328449	Sourcemap scale:	Not Reported

Horiz Acc measure:	10	Horiz Acc measure units:	seconds
Horiz Collection method:	Interpolated from map		
Horiz coord refsys:	NAD83	Vert measure val:	9999.99
Vert measure units:	feet	Vertacc measure val:	999
Vert accmeasure units:	feet		
Vertcollection method:	Unknown		
Vert coord refsys:	NGVD29	Countrycode:	US
Aquifername:	Not Reported		
Formation type:	Not Reported		
Aquifer type:	Not Reported		
Construction date:	19810819	Welldepth:	180
Welldepth units:	ft	Wellholedepth:	180
Wellholedepth units:	ft		

Ground-water levels, Number of Measurements: 1

Date	Feet below Surface	Feet to Sealevel
1981-08-20	150	

Map ID:	213		
Org. Identifier:	USGS-WA	Site ID:	USGS40001227534
Formal name:	USGS Washington Water Science Center		
Monloc Identifier:	USGS-464108120325102		
Monloc name:	14N/18E-23M04D1		
Monloc type:	Well		
Monloc desc:	GWSI DATABASE AUGMENTATION SITE		
Huc code:	17030001	Drainagearea value:	Not Reported
Drainagearea Units:	Not Reported	Contrib drainagearea:	Not Reported
Contrib drainagearea units:	Not Reported	Latitude:	46.685404
Longitude:	-120.5486786	Sourcemap scale:	Not Reported
Horiz Acc measure:	10	Horiz Acc measure units:	seconds
Horiz Collection method:	Interpolated from map		
Horiz coord refsys:	NAD83	Vert measure val:	9999.99
Vert measure units:	feet	Vertacc measure val:	999
Vert accmeasure units:	feet		
Vertcollection method:	Unknown		
Vert coord refsys:	NGVD29	Countrycode:	US
Aquifername:	Not Reported		
Formation type:	Not Reported		
Aquifer type:	Not Reported		
Construction date:	19890823	Welldepth:	112
Welldepth units:	ft	Wellholedepth:	112
Wellholedepth units:	ft		

Ground-water levels, Number of Measurements: 1

Date	Feet below Surface	Feet to Sealevel
1989-08-24	40	

GEOCHECK VERSION 2.1
STATE DATABASE WELL INFORMATION

Map ID:	213		
Org. Identifier:	USGS-WA	Site ID:	USGS40001227533
Formal name:	USGS Washington Water Science Center		
Monloc Identifier:	USGS-464108120323401		
Monloc name:	14N/18E-23L05		
Monloc type:	Well		
Monloc desc:	GWSI DATABASE AUGMENTATION SITE		
Huc code:	17030001	Drainagearea value:	Not Reported
Drainagearea Units:	Not Reported	Contrib drainagearea:	Not Reported
Contrib drainagearea units:	Not Reported	Latitude:	46.685404
Longitude:	-120.5439562	Sourcemap scale:	Not Reported
Horiz Acc measure:	10	Horiz Acc measure units:	seconds
Horiz Collection method:	Interpolated from map		
Horiz coord refsys:	NAD83	Vert measure val:	9999.99
Vert measure units:	feet	Vertacc measure val:	999
Vert accmeasure units:	feet		
Vertcollection method:	Unknown		
Vert coord refsys:	NGVD29	Countrycode:	US
Aquifername:	Not Reported		
Formation type:	Unclassified Overburden		
Aquifer type:	Not Reported		
Construction date:	19850322	Welldepth:	366
Welldepth units:	ft	Wellholedepth:	366
Wellholedepth units:	ft		

Ground-water levels, Number of Measurements: 1

Date	Feet below Surface	Feet to Sealevel
1985-03-24	150	

Map ID:	213		
Org. Identifier:	USGS-WA	Site ID:	USGS40001227532
Formal name:	USGS Washington Water Science Center		
Monloc Identifier:	USGS-464108120323301		
Monloc name:	14N/18E-23L04		
Monloc type:	Well		
Monloc desc:	GWSI DATABASE AUGMENTATION SITE		
Huc code:	17030001	Drainagearea value:	Not Reported
Drainagearea Units:	Not Reported	Contrib drainagearea:	Not Reported
Contrib drainagearea units:	Not Reported	Latitude:	46.685404
Longitude:	-120.5436785	Sourcemap scale:	Not Reported
Horiz Acc measure:	10	Horiz Acc measure units:	seconds
Horiz Collection method:	Interpolated from map		
Horiz coord refsys:	NAD83	Vert measure val:	9999.99
Vert measure units:	feet	Vertacc measure val:	999
Vert accmeasure units:	feet		
Vertcollection method:	Unknown		
Vert coord refsys:	NGVD29	Countrycode:	US
Aquifername:	Not Reported		
Formation type:	Not Reported		

Aquifer type:	Not Reported		
Construction date:	19820729	Welldepth:	95
Welldepth units:	ft	Wellholedepth:	95
Wellholedepth units:	ft		

Ground-water levels, Number of Measurements: 1

Date	Feet below Surface	Feet to Sealevel
1982-07-29	31	

Map ID:	213		
Org. Identifier:	USGS-WA	Site ID:	USGS40001227531
Formal name:	USGS Washington Water Science Center		
Monloc Identifier:	USGS-464108120323201		
Monloc name:	14N/18E-23L03		
Monloc type:	Well		
Monloc desc:	GWSI DATABASE AUGMENTATION SITE		
Huc code:	17030001	Drainagearea value:	Not Reported
Drainagearea Units:	Not Reported	Contrib drainagearea:	Not Reported
Contrib drainagearea units:	Not Reported	Latitude:	46.685404
Longitude:	-120.5434007	Sourcemap scale:	Not Reported
Horiz Acc measure:	10	Horiz Acc measure units:	seconds
Horiz Collection method:	Interpolated from map		
Horiz coord refsys:	NAD83	Vert measure val:	9999.99
Vert measure units:	feet	Vertacc measure val:	999
Vert accmeasure units:	feet		
Vertcollection method:	Unknown		
Vert coord refsys:	NGVD29	Countrycode:	US
Aquifername:	Not Reported		
Formation type:	Not Reported		
Aquifer type:	Not Reported		
Construction date:	19800528	Welldepth:	75
Welldepth units:	ft	Wellholedepth:	75
Wellholedepth units:	ft		

Ground-water levels, Number of Measurements: 1

Date	Feet below Surface	Feet to Sealevel
1980-05-28	9	

Map ID:	267		
Org. Identifier:	USGS-WA	Site ID:	USGS40001227535
Formal name:	USGS Washington Water Science Center		
Monloc Identifier:	USGS-464108120333101		
Monloc name:	14N/18E-22K01		
Monloc type:	Well		
Monloc desc:	GWSI DATABASE AUGMENTATION SITE		
Huc code:	17030001	Drainagearea value:	Not Reported
Drainagearea Units:	Not Reported	Contrib drainagearea:	Not Reported
Contrib drainagearea units:	Not Reported	Latitude:	46.6854039
Longitude:	-120.55979	Sourcemap scale:	Not Reported

Horiz Acc measure:	10	Horiz Acc measure units:	seconds
Horiz Collection method:	Interpolated from map		
Horiz coord refsys:	NAD83	Vert measure val:	9999.99
Vert measure units:	feet	Vertacc measure val:	999
Vert accmeasure units:	feet		
Vertcollection method:	Unknown		
Vert coord refsys:	NGVD29	Countrycode:	US
Aquifername:	Not Reported		
Formation type:	Not Reported		
Aquifer type:	Not Reported		
Construction date:	19800402	Welldepth:	207
Welldepth units:	ft	Wellholedepth:	207
Wellholedepth units:	ft		

Ground-water levels, Number of Measurements: 1

Date	Feet below Surface	Feet to Sealevel
1980-04-02	75	

Map ID:	213		
Org. Identifier:	USGS-WA	Site ID:	USGS40001227538
Formal name:	USGS Washington Water Science Center		
Monloc Identifier:	USGS-464108120335101		
Monloc name:	14N/18E-22L01		
Monloc type:	Well		
Monloc desc:	Not Reported		
Huc code:	17030001	Drainagearea value:	Not Reported
Drainagearea Units:	Not Reported	Contrib drainagearea:	Not Reported
Contrib drainagearea units:	Not Reported	Latitude:	46.6854038
Longitude:	-120.5653456	Sourcemap scale:	24000
Horiz Acc measure:	5	Horiz Acc measure units:	seconds
Horiz Collection method:	Interpolated from map		
Horiz coord refsys:	NAD83	Vert measure val:	1480
Vert measure units:	feet	Vertacc measure val:	10
Vert accmeasure units:	feet		
Vertcollection method:	Interpolated from topographic map		
Vert coord refsys:	NGVD29	Countrycode:	US
Aquifername:	Not Reported		
Formation type:	Not Reported		
Aquifer type:	Not Reported		
Construction date:	19751103	Welldepth:	261
Welldepth units:	ft	Wellholedepth:	261
Wellholedepth units:	ft		

Ground-water levels, Number of Measurements: 1

Date	Feet below Surface	Feet to Sealevel
1975-11-05	202	

GEOCHECK VERSION 2.1
STATE DATABASE WELL INFORMATION

Map ID:	213		
Org. Identifier:	USGS-WA	Site ID:	USGS40001227537
Formal name:	USGS Washington Water Science Center		
Monloc Identifier:	USGS-464108120335001		
Monloc name:	14N/18E-22L02		
Monloc type:	Well		
Monloc desc:	GWSI DATABASE AUGMENTATION SITE		
Huc code:	17030001	Drainagearea value:	Not Reported
Drainagearea Units:	Not Reported	Contrib drainagearea:	Not Reported
Contrib drainagearea units:	Not Reported	Latitude:	46.6854038
Longitude:	-120.5650679	Sourcemap scale:	Not Reported
Horiz Acc measure:	10	Horiz Acc measure units:	seconds
Horiz Collection method:	Interpolated from map		
Horiz coord refsys:	NAD83	Vert measure val:	9999.99
Vert measure units:	feet	Vertacc measure val:	999
Vert accmeasure units:	feet		
Vertcollection method:	Unknown		
Vert coord refsys:	NGVD29	Countrycode:	US
Aquifername:	Not Reported		
Formation type:	Not Reported		
Aquifer type:	Not Reported		
Construction date:	19800613	Welldepth:	152
Welldepth units:	ft	Wellholedepth:	152
Wellholedepth units:	ft		

Ground-water levels, Number of Measurements: 0

Map ID:	213		
Org. Identifier:	USGS-WA	Site ID:	USGS40001227536
Formal name:	USGS Washington Water Science Center		
Monloc Identifier:	USGS-464108120334901		
Monloc name:	14N/18E-22L03		
Monloc type:	Well		
Monloc desc:	GWSI DATABASE AUGMENTATION SITE		
Huc code:	17030001	Drainagearea value:	Not Reported
Drainagearea Units:	Not Reported	Contrib drainagearea:	Not Reported
Contrib drainagearea units:	Not Reported	Latitude:	46.6854038
Longitude:	-120.56479	Sourcemap scale:	Not Reported
Horiz Acc measure:	10	Horiz Acc measure units:	seconds
Horiz Collection method:	Interpolated from map		
Horiz coord refsys:	NAD83	Vert measure val:	9999.99
Vert measure units:	feet	Vertacc measure val:	999
Vert accmeasure units:	feet		
Vertcollection method:	Unknown		
Vert coord refsys:	NGVD29	Countrycode:	US
Aquifername:	Not Reported		
Formation type:	Not Reported		
Aquifer type:	Not Reported		
Construction date:	19821202	Welldepth:	162
Welldepth units:	ft	Wellholedepth:	162
Wellholedepth units:	ft		

Ground-water levels, Number of Measurements: 1

Date	Feet below Surface	Feet to Sealevel
1982-12-03	98	

Map ID:	213		
Org. Identifier:	USGS-WA	Site ID:	USGS40001227498
Formal name:	USGS Washington Water Science Center		
Monloc Identifier:	USGS-464107120294001		
Monloc name:	14N/19E-19K04		
Monloc type:	Well		
Monloc desc:	GWSI DATABASE AUGMENTATION SITE		
Huc code:	17030001	Drainagearea value:	Not Reported
Drainagearea Units:	Not Reported	Contrib drainagearea:	Not Reported
Contrib drainagearea units:	Not Reported	Latitude:	46.6851267
Longitude:	-120.4956217	Sourcemap scale:	Not Reported
Horiz Acc measure:	10	Horiz Acc measure units:	seconds
Horiz Collection method:	Interpolated from map		
Horiz coord refsys:	NAD83	Vert measure val:	9999.99
Vert measure units:	feet	Vertacc measure val:	999
Vert accmeasure units:	feet		
Vertcollection method:	Unknown		
Vert coord refsys:	NGVD29	Countrycode:	US
Aquifername:	Not Reported		
Formation type:	Not Reported		
Aquifer type:	Not Reported		
Construction date:	19910531	Welldepth:	160
Welldepth units:	ft	Wellholedepth:	160
Wellholedepth units:	ft		

Ground-water levels, Number of Measurements: 1

Date	Feet below Surface	Feet to Sealevel
1991-06-04	42	

Map ID:	213		
Org. Identifier:	USGS-WA	Site ID:	USGS40001227497
Formal name:	USGS Washington Water Science Center		
Monloc Identifier:	USGS-464107120293901		
Monloc name:	14N/19E-19K03		
Monloc type:	Well		
Monloc desc:	GWSI DATABASE AUGMENTATION SITE		
Huc code:	17030001	Drainagearea value:	Not Reported
Drainagearea Units:	Not Reported	Contrib drainagearea:	Not Reported
Contrib drainagearea units:	Not Reported	Latitude:	46.6851267
Longitude:	-120.4953439	Sourcemap scale:	Not Reported

Horiz Acc measure:	10	Horiz Acc measure units:	seconds
Horiz Collection method:	Interpolated from map		
Horiz coord refsys:	NAD83	Vert measure val:	9999.99
Vert measure units:	feet	Vertacc measure val:	999
Vert accmeasure units:	feet		
Vertcollection method:	Unknown		
Vert coord refsys:	NGVD29	Countrycode:	US
Aquifername:	Not Reported		
Formation type:	Not Reported		
Aquifer type:	Not Reported		
Construction date:	19891103	Welldepth:	192
Welldepth units:	ft	Wellholedepth:	192
Wellholedepth units:	ft		

Ground-water levels, Number of Measurements: 1

Date	Feet below Surface	Feet to Sealevel
1989-11-04	60	

Map ID:	213		
Org. Identifier:	USGS-WA	Site ID:	USGS40001227500
Formal name:	USGS Washington Water Science Center		
Monloc Identifier:	USGS-464107120303701		
Monloc name:	14N/18E-24J03		
Monloc type:	Well		
Monloc desc:	GWSI DATABASE AUGMENTATION SITE		
Huc code:	17030001	Drainagearea value:	Not Reported
Drainagearea Units:	Not Reported	Contrib drainagearea:	Not Reported
Contrib drainagearea units:	Not Reported	Latitude:	46.6851266
Longitude:	-120.5114554	Sourcemap scale:	Not Reported
Horiz Acc measure:	10	Horiz Acc measure units:	seconds
Horiz Collection method:	Interpolated from map		
Horiz coord refsys:	NAD83	Vert measure val:	9999.99
Vert measure units:	feet	Vertacc measure val:	999
Vert accmeasure units:	feet		
Vertcollection method:	Unknown		
Vert coord refsys:	NGVD29	Countrycode:	US
Aquifername:	Not Reported		
Formation type:	Not Reported		
Aquifer type:	Not Reported		
Construction date:	19781103	Welldepth:	115
Welldepth units:	ft	Wellholedepth:	115
Wellholedepth units:	ft		

Ground-water levels, Number of Measurements: 1

Date	Feet below Surface	Feet to Sealevel
1978-11-03	66	

GEOCHECK VERSION 2.1
STATE DATABASE WELL INFORMATION

Map ID:	213		
Org. Identifier:	USGS-WA	Site ID:	USGS40001228955
Formal name:	USGS Washington Water Science Center		
Monloc Identifier:	USGS-464325120304001		
Monloc name:	14N/18E-24J01		
Monloc type:	Well		
Monloc desc:	Not Reported		
Huc code:	17030001	Drainagearea value:	Not Reported
Drainagearea Units:	Not Reported	Contrib drainagearea:	Not Reported
Contrib drainagearea units:	Not Reported	Latitude:	46.6851266
Longitude:	-120.5114554	Sourcemap scale:	24000
Horiz Acc measure:	1	Horiz Acc measure units:	seconds
Horiz Collection method:	Interpolated from map		
Horiz coord refsys:	NAD83	Vert measure val:	1300
Vert measure units:	feet	Vertacc measure val:	10
Vert accmeasure units:	feet		
Vertcollection method:	Interpolated from topographic map		
Vert coord refsys:	NGVD29	Countrycode:	US
Aquifername:	Not Reported		
Formation type:	Not Reported		
Aquifer type:	Not Reported		
Construction date:	19460501	Welldepth:	151
Welldepth units:	ft	Wellholedepth:	Not Reported
Wellholedepth units:	Not Reported		

Ground-water levels, Number of Measurements: 1

Date	Feet below Surface	Feet to Sealevel
1946-05-01	110	

Map ID:	213		
Org. Identifier:	USGS-WA	Site ID:	USGS40001227499
Formal name:	USGS Washington Water Science Center		
Monloc Identifier:	USGS-464107120295901		
Monloc name:	14N/19E-19L04		
Monloc type:	Well		
Monloc desc:	GWSI DATABASE AUGMENTATION SITE		
Huc code:	17030001	Drainagearea value:	Not Reported
Drainagearea Units:	Not Reported	Contrib drainagearea:	Not Reported
Contrib drainagearea units:	Not Reported	Latitude:	46.6851266
Longitude:	-120.5008996	Sourcemap scale:	Not Reported
Horiz Acc measure:	10	Horiz Acc measure units:	seconds
Horiz Collection method:	Interpolated from map		
Horiz coord refsys:	NAD83	Vert measure val:	9999.99
Vert measure units:	feet	Vertacc measure val:	999
Vert accmeasure units:	feet		
Vertcollection method:	Unknown		
Vert coord refsys:	NGVD29	Countrycode:	US
Aquifername:	Not Reported		
Formation type:	Not Reported		

Aquifer type:	Not Reported		
Construction date:	19880414	Welldepth:	85
Welldepth units:	ft	Wellholedepth:	87
Wellholedepth units:	ft		

Ground-water levels, Number of Measurements: 1

Date	Feet below Surface	Feet to Sealevel
1988-04-14	40	

Map ID:	213		
Org. Identifier:	USGS-WA	Site ID:	USGS40001227504
Formal name:	USGS Washington Water Science Center		
Monloc Identifier:	USGS-464107120311502		
Monloc name:	14N/18E-24L02D1		
Monloc type:	Well		
Monloc desc:	GWSI DATABASE AUGMENTATION SITE		
Huc code:	17030001	Drainagearea value:	Not Reported
Drainagearea Units:	Not Reported	Contrib drainagearea:	Not Reported
Contrib drainagearea units:	Not Reported	Latitude:	46.6851265
Longitude:	-120.5220113	Sourcemap scale:	Not Reported
Horiz Acc measure:	10	Horiz Acc measure units:	seconds
Horiz Collection method:	Interpolated from map		
Horiz coord refsys:	NAD83	Vert measure val:	9999.99
Vert measure units:	feet	Vertacc measure val:	999
Vert accmeasure units:	feet		
Vertcollection method:	Unknown		
Vert coord refsys:	NGVD29	Countrycode:	US
Aquifername:	Not Reported		
Formation type:	Not Reported		
Aquifer type:	Not Reported		
Construction date:	19880330	Welldepth:	44
Welldepth units:	ft	Wellholedepth:	44
Wellholedepth units:	ft		

Ground-water levels, Number of Measurements: 1

Date	Feet below Surface	Feet to Sealevel
1988-04-02	43	

Map ID:	213		
Org. Identifier:	USGS-WA	Site ID:	USGS40001227503
Formal name:	USGS Washington Water Science Center		
Monloc Identifier:	USGS-464107120305702		
Monloc name:	14N/18E-24K02D1		
Monloc type:	Well		
Monloc desc:	GWSI DATABASE AUGMENTATION SITE		
Huc code:	17030001	Drainagearea value:	Not Reported
Drainagearea Units:	Not Reported	Contrib drainagearea:	Not Reported
Contrib drainagearea units:	Not Reported	Latitude:	46.6851265
Longitude:	-120.5170111	Sourcemap scale:	Not Reported

Horiz Acc measure:	10	Horiz Acc measure units:	seconds
Horiz Collection method:	Interpolated from map		
Horiz coord refsys:	NAD83	Vert measure val:	9999.99
Vert measure units:	feet	Vertacc measure val:	999
Vert accmeasure units:	feet		
Vertcollection method:	Unknown		
Vert coord refsys:	NGVD29	Countrycode:	US
Aquifername:	Not Reported		
Formation type:	Not Reported		
Aquifer type:	Not Reported		
Construction date:	19790509	Welldepth:	120
Welldepth units:	ft	Wellholedepth:	127
Wellholedepth units:	ft		

Ground-water levels, Number of Measurements: 1

Date	Feet below Surface	Feet to Sealevel
1979-05-09	70	

Map ID:	213		
Org. Identifier:	USGS-WA	Site ID:	USGS40001227502
Formal name:	USGS Washington Water Science Center		
Monloc Identifier:	USGS-464107120305601		
Monloc name:	14N/18E-24K03		
Monloc type:	Well		
Monloc desc:	GWSI DATABASE AUGMENTATION SITE		
Huc code:	17030001	Drainagearea value:	Not Reported
Drainagearea Units:	Not Reported	Contrib drainagearea:	Not Reported
Contrib drainagearea units:	Not Reported	Latitude:	46.6851265
Longitude:	-120.5167334	Sourcemap scale:	Not Reported
Horiz Acc measure:	10	Horiz Acc measure units:	seconds
Horiz Collection method:	Interpolated from map		
Horiz coord refsys:	NAD83	Vert measure val:	9999.99
Vert measure units:	feet	Vertacc measure val:	999
Vert accmeasure units:	feet		
Vertcollection method:	Unknown		
Vert coord refsys:	NGVD29	Countrycode:	US
Aquifername:	Not Reported		
Formation type:	Not Reported		
Aquifer type:	Not Reported		
Construction date:	19820222	Welldepth:	125
Welldepth units:	ft	Wellholedepth:	125
Wellholedepth units:	ft		

Ground-water levels, Number of Measurements: 1

Date	Feet below Surface	Feet to Sealevel
1982-02-26	90	

GEOCHECK VERSION 2.1
STATE DATABASE WELL INFORMATION

Map ID:	213		
Org. Identifier:	USGS-WA	Site ID:	USGS40001227501
Formal name:	USGS Washington Water Science Center		
Monloc Identifier:	USGS-464107120303801		
Monloc name:	14N/18E-24J02		
Monloc type:	Well		
Monloc desc:	GWSI DATABASE AUGMENTATION SITE		
Huc code:	17030001	Drainagearea value:	Not Reported
Drainagearea Units:	Not Reported	Contrib drainagearea:	Not Reported
Contrib drainagearea units:	Not Reported	Latitude:	46.6851265
Longitude:	-120.5117332	Sourcemap scale:	Not Reported
Horiz Acc measure:	10	Horiz Acc measure units:	seconds
Horiz Collection method:	Interpolated from map		
Horiz coord refsys:	NAD83	Vert measure val:	9999.99
Vert measure units:	feet	Vertacc measure val:	999
Vert accmeasure units:	feet		
Vertcollection method:	Unknown		
Vert coord refsys:	NGVD29	Countrycode:	US
Aquifername:	Not Reported		
Formation type:	Not Reported		
Aquifer type:	Not Reported		
Construction date:	19780525	Welldepth:	116
Welldepth units:	ft	Wellholedepth:	116
Wellholedepth units:	ft		

Ground-water levels, Number of Measurements: 1

Date	Feet below Surface	Feet to Sealevel
1978-05-25	70	

Map ID:	213		
Org. Identifier:	USGS-WA	Site ID:	USGS40001227507
Formal name:	USGS Washington Water Science Center		
Monloc Identifier:	USGS-464107120313501		
Monloc name:	14N/18E-24M01		
Monloc type:	Well		
Monloc desc:	GWSI DATABASE AUGMENTATION SITE		
Huc code:	17030001	Drainagearea value:	Not Reported
Drainagearea Units:	Not Reported	Contrib drainagearea:	Not Reported
Contrib drainagearea units:	Not Reported	Latitude:	46.6851264
Longitude:	-120.5275669	Sourcemap scale:	Not Reported
Horiz Acc measure:	10	Horiz Acc measure units:	seconds
Horiz Collection method:	Interpolated from map		
Horiz coord refsys:	NAD83	Vert measure val:	9999.99
Vert measure units:	feet	Vertacc measure val:	999
Vert accmeasure units:	feet		
Vertcollection method:	Unknown		
Vert coord refsys:	NGVD29	Countrycode:	US
Aquifername:	Not Reported		
Formation type:	Not Reported		

Aquifer type:	Not Reported		
Construction date:	19780721	Welldepth:	136
Welldepth units:	ft	Wellholedepth:	136
Wellholedepth units:	ft		

Ground-water levels, Number of Measurements: 1

Date	Feet below Surface	Feet to Sealevel
1978-07-21	98	

Map ID:	213		
Org. Identifier:	USGS-WA	Site ID:	USGS40001227506
Formal name:	USGS Washington Water Science Center		
Monloc Identifier:	USGS-464107120313401		
Monloc name:	14N/18E-24M02		
Monloc type:	Well		
Monloc desc:	GWSI DATABASE AUGMENTATION SITE		
Huc code:	17030001	Drainagearea value:	Not Reported
Drainagearea Units:	Not Reported	Contrib drainagearea:	Not Reported
Contrib drainagearea units:	Not Reported	Latitude:	46.6851264
Longitude:	-120.5272892	Sourcemap scale:	Not Reported
Horiz Acc measure:	10	Horiz Acc measure units:	seconds
Horiz Collection method:	Interpolated from map		
Horiz coord refsys:	NAD83	Vert measure val:	9999.99
Vert measure units:	feet	Vertacc measure val:	999
Vert accmeasure units:	feet		
Vertcollection method:	Unknown		
Vert coord refsys:	NGVD29	Countrycode:	US
Aquifername:	Not Reported		
Formation type:	Not Reported		
Aquifer type:	Not Reported		
Construction date:	19810721	Welldepth:	100
Welldepth units:	ft	Wellholedepth:	100
Wellholedepth units:	ft		

Ground-water levels, Number of Measurements: 1

Date	Feet below Surface	Feet to Sealevel
1981-07-21	43	

Map ID:	213		
Org. Identifier:	USGS-WA	Site ID:	USGS40001227505
Formal name:	USGS Washington Water Science Center		
Monloc Identifier:	USGS-464107120311601		
Monloc name:	14N/18E-24L01		
Monloc type:	Well		
Monloc desc:	GWSI DATABASE AUGMENTATION SITE		
Huc code:	17030001	Drainagearea value:	Not Reported
Drainagearea Units:	Not Reported	Contrib drainagearea:	Not Reported
Contrib drainagearea units:	Not Reported	Latitude:	46.6851264
Longitude:	-120.522289	Sourcemap scale:	Not Reported

Horiz Acc measure:	10	Horiz Acc measure units:	seconds
Horiz Collection method:	Interpolated from map		
Horiz coord refsys:	NAD83	Vert measure val:	9999.99
Vert measure units:	feet	Vertacc measure val:	999
Vert accmeasure units:	feet		
Vertcollection method:	Unknown		
Vert coord refsys:	NGVD29	Countrycode:	US
Aquifername:	Not Reported		
Formation type:	Not Reported		
Aquifer type:	Not Reported		
Construction date:	19850226	Welldepth:	129
Welldepth units:	ft	Wellholedepth:	129
Wellholedepth units:	ft		

Ground-water levels, Number of Measurements: 1

Date	Feet below Surface	Feet to Sealevel
1985-02-26	80	

Map ID:	213		
Org. Identifier:	USGS-WA	Site ID:	USGS40001227512
Formal name:	USGS Washington Water Science Center		
Monloc Identifier:	USGS-464107120323201		
Monloc name:	14N/18E-23L02		
Monloc type:	Well		
Monloc desc:	GWSI DATABASE AUGMENTATION SITE		
Huc code:	17030001	Drainagearea value:	Not Reported
Drainagearea Units:	Not Reported	Contrib drainagearea:	Not Reported
Contrib drainagearea units:	Not Reported	Latitude:	46.6851263
Longitude:	-120.5434007	Sourcemap scale:	Not Reported
Horiz Acc measure:	10	Horiz Acc measure units:	seconds
Horiz Collection method:	Interpolated from map		
Horiz coord refsys:	NAD83	Vert measure val:	9999.99
Vert measure units:	feet	Vertacc measure val:	999
Vert accmeasure units:	feet		
Vertcollection method:	Unknown		
Vert coord refsys:	NGVD29	Countrycode:	US
Aquifername:	Not Reported		
Formation type:	Not Reported		
Aquifer type:	Not Reported		
Construction date:	19780605	Welldepth:	151
Welldepth units:	ft	Wellholedepth:	151
Wellholedepth units:	ft		

Ground-water levels, Number of Measurements: 1

Date	Feet below Surface	Feet to Sealevel
1978-06-05	59	

GEOCHECK VERSION 2.1
STATE DATABASE WELL INFORMATION

Map ID:	213		
Org. Identifier:	USGS-WA	Site ID:	USGS40001227511
Formal name:	USGS Washington Water Science Center		
Monloc Identifier:	USGS-464107120321401		
Monloc name:	14N/18E-23K03		
Monloc type:	Well		
Monloc desc:	GWSI DATABASE AUGMENTATION SITE		
Huc code:	17030001	Drainagearea value:	Not Reported
Drainagearea Units:	Not Reported	Contrib drainagearea:	Not Reported
Contrib drainagearea units:	Not Reported	Latitude:	46.6851263
Longitude:	-120.5384005	Sourcemap scale:	Not Reported
Horiz Acc measure:	10	Horiz Acc measure units:	seconds
Horiz Collection method:	Interpolated from map		
Horiz coord refsys:	NAD83	Vert measure val:	9999.99
Vert measure units:	feet	Vertacc measure val:	999
Vert accmeasure units:	feet		
Vertcollection method:	Unknown		
Vert coord refsys:	NGVD29	Countrycode:	US
Aquifername:	Not Reported		
Formation type:	Not Reported		
Aquifer type:	Not Reported		
Construction date:	19780613	Welldepth:	65
Welldepth units:	ft	Wellholedepth:	67
Wellholedepth units:	ft		

Ground-water levels, Number of Measurements: 1

Date	Feet below Surface	Feet to Sealevel
1978-06-13	30	

Map ID:	213		
Org. Identifier:	USGS-WA	Site ID:	USGS40001227510
Formal name:	USGS Washington Water Science Center		
Monloc Identifier:	USGS-464107120321301		
Monloc name:	14N/18E-23K04		
Monloc type:	Well		
Monloc desc:	GWSI DATABASE AUGMENTATION SITE		
Huc code:	17030001	Drainagearea value:	Not Reported
Drainagearea Units:	Not Reported	Contrib drainagearea:	Not Reported
Contrib drainagearea units:	Not Reported	Latitude:	46.6851263
Longitude:	-120.5381228	Sourcemap scale:	Not Reported
Horiz Acc measure:	10	Horiz Acc measure units:	seconds
Horiz Collection method:	Interpolated from map		
Horiz coord refsys:	NAD83	Vert measure val:	9999.99
Vert measure units:	feet	Vertacc measure val:	999
Vert accmeasure units:	feet		
Vertcollection method:	Unknown		
Vert coord refsys:	NGVD29	Countrycode:	US
Aquifername:	Not Reported		
Formation type:	Not Reported		

Aquifer type:	Not Reported		
Construction date:	19811228	Welldepth:	55
Welldepth units:	ft	Wellholedepth:	55
Wellholedepth units:	ft		

Ground-water levels, Number of Measurements: 1

Date	Feet below Surface	Feet to Sealevel
1981-12-29	14	

Map ID:	213		
Org. Identifier:	USGS-WA	Site ID:	USGS40001227509
Formal name:	USGS Washington Water Science Center		
Monloc Identifier:	USGS-464107120315501		
Monloc name:	14N/18E-23J02		
Monloc type:	Well		
Monloc desc:	GWSI DATABASE AUGMENTATION SITE		
Huc code:	17030001	Drainagearea value:	Not Reported
Drainagearea Units:	Not Reported	Contrib drainagearea:	Not Reported
Contrib drainagearea units:	Not Reported	Latitude:	46.6851263
Longitude:	-120.5331226	Sourcemap scale:	Not Reported
Horiz Acc measure:	10	Horiz Acc measure units:	seconds
Horiz Collection method:	Interpolated from map		
Horiz coord refsys:	NAD83	Vert measure val:	9999.99
Vert measure units:	feet	Vertacc measure val:	999
Vert accmeasure units:	feet		
Vertcollection method:	Unknown		
Vert coord refsys:	NGVD29	Countrycode:	US
Aquifername:	Not Reported		
Formation type:	Not Reported		
Aquifer type:	Not Reported		
Construction date:	19761028	Welldepth:	73
Welldepth units:	ft	Wellholedepth:	73
Wellholedepth units:	ft		

Ground-water levels, Number of Measurements: 1

Date	Feet below Surface	Feet to Sealevel
1976-10-28	40	

Map ID:	213		
Org. Identifier:	USGS-WA	Site ID:	USGS40001227508
Formal name:	USGS Washington Water Science Center		
Monloc Identifier:	USGS-464107120315401		
Monloc name:	14N/18E-23J03		
Monloc type:	Well		
Monloc desc:	GWSI DATABASE AUGMENTATION SITE		
Huc code:	17030001	Drainagearea value:	Not Reported
Drainagearea Units:	Not Reported	Contrib drainagearea:	Not Reported
Contrib drainagearea units:	Not Reported	Latitude:	46.6851263
Longitude:	-120.5328449	Sourcemap scale:	Not Reported

Horiz Acc measure:	10	Horiz Acc measure units:	seconds
Horiz Collection method:	Interpolated from map		
Horiz coord refsys:	NAD83	Vert measure val:	9999.99
Vert measure units:	feet	Vertacc measure val:	999
Vert accmeasure units:	feet		
Vertcollection method:	Unknown		
Vert coord refsys:	NGVD29	Countrycode:	US
Aquifername:	Not Reported		
Formation type:	Not Reported		
Aquifer type:	Not Reported		
Construction date:	19810722	Welldepth:	100
Welldepth units:	ft	Wellholedepth:	100
Wellholedepth units:	ft		

Ground-water levels, Number of Measurements: 1

Date	Feet below Surface	Feet to Sealevel
1981-07-22	68	

Map ID:	213		
Org. Identifier:	USGS-WA	Site ID:	USGS40001227515
Formal name:	USGS Washington Water Science Center		
Monloc Identifier:	USGS-464107120325202		
Monloc name:	14N/18E-23M02D1		
Monloc type:	Well		
Monloc desc:	GWSI DATABASE AUGMENTATION SITE		
Huc code:	17030001	Drainagearea value:	Not Reported
Drainagearea Units:	Not Reported	Contrib drainagearea:	Not Reported
Contrib drainagearea units:	Not Reported	Latitude:	46.6851262
Longitude:	-120.5489564	Sourcemap scale:	Not Reported
Horiz Acc measure:	10	Horiz Acc measure units:	seconds
Horiz Collection method:	Interpolated from map		
Horiz coord refsys:	NAD83	Vert measure val:	9999.99
Vert measure units:	feet	Vertacc measure val:	999
Vert accmeasure units:	feet		
Vertcollection method:	Unknown		
Vert coord refsys:	NGVD29	Countrycode:	US
Aquifername:	Not Reported		
Formation type:	Not Reported		
Aquifer type:	Not Reported		
Construction date:	19870505	Welldepth:	205
Welldepth units:	ft	Wellholedepth:	205
Wellholedepth units:	ft		

Ground-water levels, Number of Measurements: 1

Date	Feet below Surface	Feet to Sealevel
1987-05-24	22	

GEOCHECK VERSION 2.1
STATE DATABASE WELL INFORMATION

Map ID:	213		
Org. Identifier:	USGS-WA	Site ID:	USGS40001227514
Formal name:	USGS Washington Water Science Center		
Monloc Identifier:	USGS-464107120325101		
Monloc name:	14N/18E-23M03		
Monloc type:	Well		
Monloc desc:	GWSI DATABASE AUGMENTATION SITE		
Huc code:	17030001	Drainagearea value:	Not Reported
Drainagearea Units:	Not Reported	Contrib drainagearea:	Not Reported
Contrib drainagearea units:	Not Reported	Latitude:	46.6851262
Longitude:	-120.5486786	Sourcemap scale:	Not Reported
Horiz Acc measure:	10	Horiz Acc measure units:	seconds
Horiz Collection method:	Interpolated from map		
Horiz coord refsys:	NAD83	Vert measure val:	9999.99
Vert measure units:	feet	Vertacc measure val:	999
Vert accmeasure units:	feet		
Vertcollection method:	Unknown		
Vert coord refsys:	NGVD29	Countrycode:	US
Aquifername:	Not Reported		
Formation type:	Not Reported		
Aquifer type:	Not Reported		
Construction date:	19880923	Welldepth:	58
Welldepth units:	ft	Wellholedepth:	58
Wellholedepth units:	ft		

Ground-water levels, Number of Measurements: 1

Date	Feet below Surface	Feet to Sealevel
1988-09-24	9	

Map ID:	213		
Org. Identifier:	USGS-WA	Site ID:	USGS40001227513
Formal name:	USGS Washington Water Science Center		
Monloc Identifier:	USGS-464107120323301		
Monloc name:	14N/18E-23L01		
Monloc type:	Well		
Monloc desc:	GWSI DATABASE AUGMENTATION SITE		
Huc code:	17030001	Drainagearea value:	Not Reported
Drainagearea Units:	Not Reported	Contrib drainagearea:	Not Reported
Contrib drainagearea units:	Not Reported	Latitude:	46.6851262
Longitude:	-120.5436784	Sourcemap scale:	Not Reported
Horiz Acc measure:	10	Horiz Acc measure units:	seconds
Horiz Collection method:	Interpolated from map		
Horiz coord refsys:	NAD83	Vert measure val:	9999.99
Vert measure units:	feet	Vertacc measure val:	999
Vert accmeasure units:	feet		
Vertcollection method:	Unknown		
Vert coord refsys:	NGVD29	Countrycode:	US
Aquifername:	Not Reported		
Formation type:	Not Reported		

Aquifer type:	Not Reported		
Construction date:	19780301	Welldepth:	96
Welldepth units:	ft	Wellholedepth:	96
Wellholedepth units:	ft		

Ground-water levels, Number of Measurements: 1

Date	Feet below Surface	Feet to Sealevel
1978-03-01	29	

Map ID:	213		
Org. Identifier:	USGS-WA	Site ID:	USGS40001227493
Formal name:	USGS Washington Water Science Center		
Monloc Identifier:	USGS-464106120300001		
Monloc name:	14N/19E-19L02		
Monloc type:	Well		
Monloc desc:	GWSI DATABASE AUGMENTATION SITE		
Huc code:	17030001	Drainagearea value:	Not Reported
Drainagearea Units:	Not Reported	Contrib drainagearea:	Not Reported
Contrib drainagearea units:	Not Reported	Latitude:	46.6848489
Longitude:	-120.5011774	Sourcemap scale:	Not Reported
Horiz Acc measure:	10	Horiz Acc measure units:	seconds
Horiz Collection method:	Interpolated from map		
Horiz coord refsys:	NAD83	Vert measure val:	9999.99
Vert measure units:	feet	Vertacc measure val:	999
Vert accmeasure units:	feet		
Vertcollection method:	Unknown		
Vert coord refsys:	NGVD29	Countrycode:	US
Aquifername:	Not Reported		
Formation type:	Not Reported		
Aquifer type:	Not Reported		
Construction date:	19870317	Welldepth:	170
Welldepth units:	ft	Wellholedepth:	170
Wellholedepth units:	ft		

Ground-water levels, Number of Measurements: 1

Date	Feet below Surface	Feet to Sealevel
1987-03-23	34	

Map ID:	213		
Org. Identifier:	USGS-WA	Site ID:	USGS40001227492
Formal name:	USGS Washington Water Science Center		
Monloc Identifier:	USGS-464106120295901		
Monloc name:	14N/19E-19L03		
Monloc type:	Well		
Monloc desc:	GWSI DATABASE AUGMENTATION SITE		
Huc code:	17030001	Drainagearea value:	Not Reported
Drainagearea Units:	Not Reported	Contrib drainagearea:	Not Reported
Contrib drainagearea units:	Not Reported	Latitude:	46.6848489
Longitude:	-120.5008996	Sourcemap scale:	Not Reported

Horiz Acc measure:	10	Horiz Acc measure units:	seconds
Horiz Collection method:	Interpolated from map		
Horiz coord refsys:	NAD83	Vert measure val:	9999.99
Vert measure units:	feet	Vertacc measure val:	999
Vert accmeasure units:	feet		
Vertcollection method:	Unknown		
Vert coord refsys:	NGVD29	Countrycode:	US
Aquifername:	Not Reported		
Formation type:	Not Reported		
Aquifer type:	Not Reported		
Construction date:	19870701	Welldepth:	208
Welldepth units:	ft	Wellholedepth:	208
Wellholedepth units:	ft		

Ground-water levels, Number of Measurements: 1

Date	Feet below Surface	Feet to Sealevel
1987-07-06	29	

Map ID:	213		
Org. Identifier:	USGS-WA	Site ID:	USGS40001227491
Formal name:	USGS Washington Water Science Center		
Monloc Identifier:	USGS-464106120294001		
Monloc name:	14N/19E-19K01		
Monloc type:	Well		
Monloc desc:	GWSI DATABASE AUGMENTATION SITE		
Huc code:	17030001	Drainagearea value:	Not Reported
Drainagearea Units:	Not Reported	Contrib drainagearea:	Not Reported
Contrib drainagearea units:	Not Reported	Latitude:	46.6848489
Longitude:	-120.4956217	Sourcemap scale:	Not Reported
Horiz Acc measure:	10	Horiz Acc measure units:	seconds
Horiz Collection method:	Interpolated from map		
Horiz coord refsys:	NAD83	Vert measure val:	9999.99
Vert measure units:	feet	Vertacc measure val:	999
Vert accmeasure units:	feet		
Vertcollection method:	Unknown		
Vert coord refsys:	NGVD29	Countrycode:	US
Aquifername:	Not Reported		
Formation type:	Not Reported		
Aquifer type:	Not Reported		
Construction date:	19810213	Welldepth:	190
Welldepth units:	ft	Wellholedepth:	193
Wellholedepth units:	ft		

Ground-water levels, Number of Measurements: 0

Map ID: 213

GEOCHECK VERSION 2.1
STATE DATABASE WELL INFORMATION

Org. Identifier:	USGS-WA	Site ID:	USGS40001227490
Formal name:	USGS Washington Water Science Center		
Monloc Identifier:	USGS-464106120293901		
Monloc name:	14N/19E-19K02		
Monloc type:	Well		
Monloc desc:	GWSI DATABASE AUGMENTATION SITE		
Huc code:	17030001	Drainagearea value:	Not Reported
Drainagearea Units:	Not Reported	Contrib drainagearea:	Not Reported
Contrib drainagearea units:	Not Reported	Latitude:	46.6848489
Longitude:	-120.4953439	Sourcemap scale:	Not Reported
Horiz Acc measure:	10	Horiz Acc measure units:	seconds
Horiz Collection method:	Interpolated from map		
Horiz coord refsys:	NAD83	Vert measure val:	9999.99
Vert measure units:	feet	Vertacc measure val:	999
Vert accmeasure units:	feet		
Vertcollection method:	Unknown		
Vert coord refsys:	NGVD29	Countrycode:	US
Aquifername:	Not Reported		
Formation type:	Not Reported		
Aquifer type:	Not Reported		
Construction date:	19840808	Welldepth:	190
Welldepth units:	ft	Wellholedepth:	190
Wellholedepth units:	ft		

Ground-water levels, Number of Measurements: 1

Date	Feet below Surface	Feet to Sealevel
1984-08-11	43	

Map ID:	268		
Org. Identifier:	USGS-WA	Site ID:	USGS40001227489
Formal name:	USGS Washington Water Science Center		
Monloc Identifier:	USGS-464106120292101		
Monloc name:	14N/19E-19J01		
Monloc type:	Well		
Monloc desc:	GWSI DATABASE AUGMENTATION SITE		
Huc code:	17030001	Drainagearea value:	Not Reported
Drainagearea Units:	Not Reported	Contrib drainagearea:	Not Reported
Contrib drainagearea units:	Not Reported	Latitude:	46.6848489
Longitude:	-120.4903437	Sourcemap scale:	Not Reported
Horiz Acc measure:	10	Horiz Acc measure units:	seconds
Horiz Collection method:	Interpolated from map		
Horiz coord refsys:	NAD83	Vert measure val:	9999.99
Vert measure units:	feet	Vertacc measure val:	999
Vert accmeasure units:	feet		
Vertcollection method:	Unknown		
Vert coord refsys:	NGVD29	Countrycode:	US
Aquifername:	Not Reported		
Formation type:	Not Reported		
Aquifer type:	Not Reported		
Construction date:	19880304	Welldepth:	80
Welldepth units:	ft	Wellholedepth:	80
Wellholedepth units:	ft		

Ground-water levels, Number of Measurements: 1

Date	Feet below Surface	Feet to Sealevel
1988-03-05	50	

Map ID:	213		
Org. Identifier:	USGS-WA	Site ID:	USGS40001227494
Formal name:	USGS Washington Water Science Center		
Monloc Identifier:	USGS-464106120315801		
Monloc name:	14N/18E-23J01		
Monloc type:	Well		
Monloc desc:	Not Reported		
Huc code:	17030001	Drainagearea value:	Not Reported
Drainagearea Units:	Not Reported	Contrib drainagearea:	Not Reported
Contrib drainagearea units:	Not Reported	Latitude:	46.6848486
Longitude:	-120.533956	Sourcemap scale:	24000
Horiz Acc measure:	1	Horiz Acc measure units:	seconds
Horiz Collection method:	Interpolated from map		
Horiz coord refsys:	NAD83	Vert measure val:	1375
Vert measure units:	feet	Vertacc measure val:	10
Vert accmeasure units:	feet		
Vertcollection method:	Interpolated from topographic map		
Vert coord refsys:	NGVD29	Countrycode:	US
Aquifername:	Not Reported		
Formation type:	Not Reported		
Aquifer type:	Not Reported		
Construction date:	19470301	Welldepth:	96
Welldepth units:	ft	Wellholedepth:	Not Reported
Wellholedepth units:	Not Reported		

Ground-water levels, Number of Measurements: 1

Date	Feet below Surface	Feet to Sealevel
1947-03-01	30	

Map ID:	270		
Org. Identifier:	USGS-WA	Site ID:	USGS40001227482
Formal name:	USGS Washington Water Science Center		
Monloc Identifier:	USGS-464105119554321		
Monloc name:	14N/23E-22L03		
Monloc type:	Well		
Monloc desc:	Not Reported		
Huc code:	17020016	Drainagearea value:	Not Reported
Drainagearea Units:	Not Reported	Contrib drainagearea:	Not Reported
Contrib drainagearea units:	Not Reported	Latitude:	46.6845763
Longitude:	-119.9297679	Sourcemap scale:	Not Reported

Horiz Acc measure:	5	Horiz Acc measure units:	seconds
Horiz Collection method:	Interpolated from map		
Horiz coord refsys:	NAD83	Vert measure val:	9999.99
Vert measure units:	feet	Vertacc measure val:	999
Vert accmeasure units:	feet		
Vertcollection method:	Unknown		
Vert coord refsys:	NGVD29	Countrycode:	US
Aquifername:	Not Reported		
Formation type:	Not Reported		
Aquifer type:	Not Reported		
Construction date:	Not Reported	Welldepth:	87
Welldepth units:	ft	Wellholedepth:	Not Reported
Wellholedepth units:	Not Reported		

Ground-water levels, Number of Measurements: 0

Map ID:	271		
Org. Identifier:	USGS-WA	Site ID:	USGS40001227483
Formal name:	USGS Washington Water Science Center		
Monloc Identifier:	USGS-464105120272601		
Monloc name:	14N/19E-21L01		
Monloc type:	Well		
Monloc desc:	GWSI DATABASE AUGMENTATION SITE		
Huc code:	17030001	Drainagearea value:	Not Reported
Drainagearea Units:	Not Reported	Contrib drainagearea:	Not Reported
Contrib drainagearea units:	Not Reported	Latitude:	46.6845714
Longitude:	-120.4583982	Sourcemap scale:	Not Reported
Horiz Acc measure:	10	Horiz Acc measure units:	seconds
Horiz Collection method:	Interpolated from map		
Horiz coord refsys:	NAD83	Vert measure val:	9999.99
Vert measure units:	feet	Vertacc measure val:	999
Vert accmeasure units:	feet		
Vertcollection method:	Unknown		
Vert coord refsys:	NGVD29	Countrycode:	US
Aquifername:	Not Reported		
Formation type:	Columbia River Basalt Group		
Aquifer type:	Not Reported		
Construction date:	19771217	Welldepth:	467
Welldepth units:	ft	Wellholedepth:	467
Wellholedepth units:	ft		

Ground-water levels, Number of Measurements: 1

Date	Feet below Surface	Feet to Sealevel
1977-12-17	100	

Map ID: 248

Org. Identifier:	USGS-WA	Site ID:	USGS40001227484
Formal name:	USGS Washington Water Science Center		
Monloc Identifier:	USGS-464105120284201		
Monloc name:	14N/19E-20L01		
Monloc type:	Well		
Monloc desc:	GWSI DATABASE AUGMENTATION SITE		
Huc code:	17030001	Drainagearea value:	Not Reported
Drainagearea Units:	Not Reported	Contrib drainagearea:	Not Reported
Contrib drainagearea units:	Not Reported	Latitude:	46.6845712
Longitude:	-120.47951	Sourcemap scale:	Not Reported
Horiz Acc measure:	10	Horiz Acc measure units:	seconds
Horiz Collection method:	Interpolated from map		
Horiz coord refsys:	NAD83	Vert measure val:	9999.99
Vert measure units:	feet	Vertacc measure val:	999
Vert accmeasure units:	feet		
Vertcollection method:	Unknown		
Vert coord refsys:	NGVD29	Countrycode:	US
Aquifername:	Not Reported		
Formation type:	Not Reported		
Aquifer type:	Not Reported		
Construction date:	19901112	Welldepth:	125
Welldepth units:	ft	Wellholedepth:	125
Wellholedepth units:	ft		

Ground-water levels, Number of Measurements: 1

Date	Feet below Surface	Feet to Sealevel
1990-11-15	26	

Map ID:	213		
Org. Identifier:	USGS-WA	Site ID:	USGS40001227485
Formal name:	USGS Washington Water Science Center		
Monloc Identifier:	USGS-464105120302501		
Monloc name:	14N/19E-19M01		
Monloc type:	Well		
Monloc desc:	Not Reported		
Huc code:	17030001	Drainagearea value:	Not Reported
Drainagearea Units:	Not Reported	Contrib drainagearea:	Not Reported
Contrib drainagearea units:	Not Reported	Latitude:	46.684571
Longitude:	-120.508122	Sourcemap scale:	24000
Horiz Acc measure:	5	Horiz Acc measure units:	seconds
Horiz Collection method:	Interpolated from map		
Horiz coord refsys:	NAD83	Vert measure val:	1250
Vert measure units:	feet	Vertacc measure val:	10
Vert accmeasure units:	feet		
Vertcollection method:	Interpolated from topographic map		
Vert coord refsys:	NGVD29	Countrycode:	US
Aquifername:	Not Reported		
Formation type:	Not Reported		
Aquifer type:	Not Reported		
Construction date:	19731105	Welldepth:	Not Reported
Welldepth units:	Not Reported	Wellholedepth:	46.5
Wellholedepth units:	ft		

Ground-water levels, Number of Measurements: 0

GEOCHECK VERSION 2.1
STATE DATABASE WELL INFORMATION

Map ID:	272		
Org. Identifier:	USGS-WA	Site ID:	USGS40001227479
Formal name:	USGS Washington Water Science Center		
Monloc Identifier:	USGS-464104120251401		
Monloc name:	14N/19E-23M01		
Monloc type:	Well		
Monloc desc:	GWSI DATABASE AUGMENTATION SITE		
Huc code:	17030001	Drainagearea value:	Not Reported
Drainagearea Units:	Not Reported	Contrib drainagearea:	Not Reported
Contrib drainagearea units:	Not Reported	Latitude:	46.6842939
Longitude:	-120.4217302	Sourcemap scale:	Not Reported
Horiz Acc measure:	10	Horiz Acc measure units:	seconds
Horiz Collection method:	Interpolated from map		
Horiz coord refsys:	NAD83	Vert measure val:	9999.99
Vert measure units:	feet	Vertacc measure val:	999
Vert accmeasure units:	feet		
Vertcollection method:	Unknown		
Vert coord refsys:	NGVD29	Countrycode:	US
Aquifername:	Not Reported		
Formation type:	Unclassified Overburden		
Aquifer type:	Not Reported		
Construction date:	19900803	Welldepth:	140
Welldepth units:	ft	Wellholedepth:	140
Wellholedepth units:	ft		

Ground-water levels, Number of Measurements: 1

Date	Feet below Surface	Feet to Sealevel
1990-08-04	15	

Map ID:	270		
Org. Identifier:	USGS-WA	Site ID:	USGS40001227476
Formal name:	USGS Washington Water Science Center		
Monloc Identifier:	USGS-464103119554101		
Monloc name:	14N/23E-22L01		
Monloc type:	Well		
Monloc desc:	Not Reported		
Huc code:	17020016	Drainagearea value:	Not Reported
Drainagearea Units:	Not Reported	Contrib drainagearea:	Not Reported
Contrib drainagearea units:	Not Reported	Latitude:	46.6840208
Longitude:	-119.9292123	Sourcemap scale:	24000
Horiz Acc measure:	10	Horiz Acc measure units:	seconds
Horiz Collection method:	Interpolated from map		
Horiz coord refsys:	NAD83	Vert measure val:	525
Vert measure units:	feet	Vertacc measure val:	20
Vert accmeasure units:	feet		
Vertcollection method:	Interpolated from topographic map		
Vert coord refsys:	NGVD29	Countrycode:	US
Aquifername:	Not Reported		
Formation type:	Not Reported		

Aquifer type:	Not Reported		
Construction date:	18010101	Welldepth:	111
Welldepth units:	ft	Wellholedepth:	Not Reported
Wellholedepth units:	Not Reported		

Ground-water levels, Number of Measurements: 1

Date	Feet below Surface	Feet to Sealevel
1801-01-01	38	

Map ID:	270		
Org. Identifier:	USGS-WA	Site ID:	USGS40001227475
Formal name:	USGS Washington Water Science Center		
Monloc Identifier:	USGS-464103119554001		
Monloc name:	14N/23E-22L02		
Monloc type:	Well		
Monloc desc:	Not Reported		
Huc code:	17020016	Drainagearea value:	Not Reported
Drainagearea Units:	Not Reported	Contrib drainagearea:	Not Reported
Contrib drainagearea units:	Not Reported	Latitude:	46.6840208
Longitude:	-119.9289345	Sourcemap scale:	Not Reported
Horiz Acc measure:	10	Horiz Acc measure units:	seconds
Horiz Collection method:	Interpolated from map		
Horiz coord refsys:	NAD83	Vert measure val:	520
Vert measure units:	feet	Vertacc measure val:	20
Vert accmeasure units:	feet		
Vertcollection method:	Interpolated from topographic map		
Vert coord refsys:	NGVD29	Countrycode:	US
Aquifername:	Not Reported		
Formation type:	Pasco Gravels		
Aquifer type:	Not Reported		
Construction date:	19700520	Welldepth:	48
Welldepth units:	ft	Wellholedepth:	55
Wellholedepth units:	ft		

Ground-water levels, Number of Measurements: 1

Date	Feet below Surface	Feet to Sealevel
1970-05-20	9	

Map ID:	213		
Org. Identifier:	USGS-WA	Site ID:	USGS40001227472
Formal name:	USGS Washington Water Science Center		
Monloc Identifier:	USGS-464102120311501		
Monloc name:	14N/18E-24L05		
Monloc type:	Well		
Monloc desc:	Not Reported		
Huc code:	17030001	Drainagearea value:	Not Reported
Drainagearea Units:	Not Reported	Contrib drainagearea:	Not Reported
Contrib drainagearea units:	Not Reported	Latitude:	46.6838487
Longitude:	-120.5219835	Sourcemap scale:	24000

Horiz Acc measure:	.5	Horiz Acc measure units:	seconds
Horiz Collection method:	Global positioning system (GPS), uncorrected		
Horiz coord refsys:	NAD83	Vert measure val:	1295
Vert measure units:	feet	Vertacc measure val:	10
Vert accmeasure units:	feet		
Vertcollection method:	Interpolated from topographic map		
Vert coord refsys:	NGVD29	Countrycode:	US
Aquifername:	Not Reported		
Formation type:	Not Reported		
Aquifer type:	Not Reported		
Construction date:	19970420	Welldepth:	308
Welldepth units:	ft	Wellholedepth:	308
Wellholedepth units:	ft		

Ground-water levels, Number of Measurements: 5

Date	Feet below Surface	Feet to Sealevel	Date	Feet below Surface	Feet to Sealevel
2002-03-19	91.0		2001-09-04	93.28	
2001-03-21	89.19		2000-09-06	91.42	
1997-04-21	88				

Map ID:	213		
Org. Identifier:	USGS-WA	Site ID:	USGS40001227473
Formal name:	USGS Washington Water Science Center		
Monloc Identifier:	USGS-464102120340001		
Monloc name:	14N/18E-22LM1		
Monloc type:	Well		
Monloc desc:	GWSI DATABASE AUGMENTATION SITE		
Huc code:	17030001	Drainagearea value:	Not Reported
Drainagearea Units:	Not Reported	Contrib drainagearea:	Not Reported
Contrib drainagearea units:	Not Reported	Latitude:	46.6837371
Longitude:	-120.5678457	Sourcemap scale:	Not Reported
Horiz Acc measure:	10	Horiz Acc measure units:	seconds
Horiz Collection method:	Interpolated from map		
Horiz coord refsys:	NAD83	Vert measure val:	9999.99
Vert measure units:	feet	Vertacc measure val:	999
Vert accmeasure units:	feet		
Vertcollection method:	Unknown		
Vert coord refsys:	NGVD29	Countrycode:	US
Aquifername:	Not Reported		
Formation type:	Not Reported		
Aquifer type:	Not Reported		
Construction date:	19881111	Welldepth:	265
Welldepth units:	ft	Wellholedepth:	265
Wellholedepth units:	ft		

Ground-water levels, Number of Measurements: 1

Date	Feet below Surface	Feet to Sealevel
1988-11-18	135	

GEOCHECK VERSION 2.1
STATE DATABASE WELL INFORMATION

Map ID:	213		
Org. Identifier:	USGS-WA	Site ID:	USGS40001227462
Formal name:	USGS Washington Water Science Center		
Monloc Identifier:	USGS-464100120304801		
Monloc name:	14N/18E-24SE1		
Monloc type:	Well		
Monloc desc:	GWSI DATABASE AUGMENTATION SITE		
Huc code:	17030001	Drainagearea value:	Not Reported
Drainagearea Units:	Not Reported	Contrib drainagearea:	Not Reported
Contrib drainagearea units:	Not Reported	Latitude:	46.6831821
Longitude:	-120.514511	Sourcemap scale:	Not Reported
Horiz Acc measure:	10	Horiz Acc measure units:	seconds
Horiz Collection method:	Interpolated from map		
Horiz coord refsys:	NAD83	Vert measure val:	9999.99
Vert measure units:	feet	Vertacc measure val:	999
Vert accmeasure units:	feet		
Vertcollection method:	Unknown		
Vert coord refsys:	NGVD29	Countrycode:	US
Aquifername:	Not Reported		
Formation type:	Not Reported		
Aquifer type:	Not Reported		
Construction date:	19820713	Welldepth:	145
Welldepth units:	ft	Wellholedepth:	145
Wellholedepth units:	ft		

Ground-water levels, Number of Measurements: 1

Date	Feet below Surface	Feet to Sealevel
1982-07-14	75	

Map ID:	213		
Org. Identifier:	USGS-WA	Site ID:	USGS40001227461
Formal name:	USGS Washington Water Science Center		
Monloc Identifier:	USGS-464100120300201		
Monloc name:	14N/19E-19P03		
Monloc type:	Well		
Monloc desc:	Not Reported		
Huc code:	17030001	Drainagearea value:	Not Reported
Drainagearea Units:	Not Reported	Contrib drainagearea:	Not Reported
Contrib drainagearea units:	Not Reported	Latitude:	46.6830989
Longitude:	-120.501844	Sourcemap scale:	24000
Horiz Acc measure:	.5	Horiz Acc measure units:	seconds
Horiz Collection method:	Global positioning system (GPS), uncorrected		
Horiz coord refsys:	NAD83	Vert measure val:	1215
Vert measure units:	feet	Vertacc measure val:	10
Vert accmeasure units:	feet		
Vertcollection method:	Interpolated from topographic map		
Vert coord refsys:	NGVD29	Countrycode:	US
Aquifername:	Not Reported		
Formation type:	Not Reported		

Aquifer type:	Not Reported		
Construction date:	19961105	Welldepth:	68
Welldepth units:	ft	Wellholedepth:	68
Wellholedepth units:	ft		

Ground-water levels, Number of Measurements: 2

Date	Feet below Surface	Feet to Sealevel	Date	Feet below Surface	Feet to Sealevel
2001-03-16	48.33		1996-11-05	43	

Map ID:	213		
Org. Identifier:	USGS-WA	Site ID:	USGS40001227457
Formal name:	USGS Washington Water Science Center		
Monloc Identifier:	USGS-464059120340501		
Monloc name:	14N/18E-22N05		
Monloc type:	Well		
Monloc desc:	Not Reported		
Huc code:	17030001	Drainagearea value:	Not Reported
Drainagearea Units:	Not Reported	Contrib drainagearea:	Not Reported
Contrib drainagearea units:	Not Reported	Latitude:	46.6830149
Longitude:	-120.569179	Sourcemap scale:	24000
Horiz Acc measure:	.5	Horiz Acc measure units:	seconds
Horiz Collection method:	Global positioning system (GPS), uncorrected		
Horiz coord refsys:	NAD83	Vert measure val:	1430
Vert measure units:	feet	Vertacc measure val:	10
Vert accmeasure units:	feet		
Vertcollection method:	Interpolated from topographic map		
Vert coord refsys:	NGVD29	Countrycode:	US
Aquifername:	Not Reported		
Formation type:	Not Reported		
Aquifer type:	Not Reported		
Construction date:	20000721	Welldepth:	285
Welldepth units:	ft	Wellholedepth:	285
Wellholedepth units:	ft		

Ground-water levels, Number of Measurements: 2

Date	Feet below Surface	Feet to Sealevel	Date	Feet below Surface	Feet to Sealevel
2000-08-22	205.85		2000-07-21	205	

Map ID:	213		
Org. Identifier:	USGS-WA	Site ID:	USGS40001227451
Formal name:	USGS Washington Water Science Center		
Monloc Identifier:	USGS-464057120303901		
Monloc name:	14N/18E-13J01		
Monloc type:	Well		
Monloc desc:	Not Reported		
Huc code:	17030001	Drainagearea value:	Not Reported
Drainagearea Units:	Not Reported	Contrib drainagearea:	Not Reported
Contrib drainagearea units:	Not Reported	Latitude:	46.6823488
Longitude:	-120.512011	Sourcemap scale:	24000

Horiz Acc measure:	1	Horiz Acc measure units:	seconds
Horiz Collection method:	Interpolated from map		
Horiz coord refsys:	NAD83	Vert measure val:	1300
Vert measure units:	feet	Vertacc measure val:	10
Vert accmeasure units:	feet		
Vertcollection method:	Interpolated from topographic map		
Vert coord refsys:	NGVD29	Countrycode:	US
Aquifername:	Not Reported		
Formation type:	Not Reported		
Aquifer type:	Not Reported		
Construction date:	19520701	Welldepth:	297
Welldepth units:	ft	Wellholedepth:	Not Reported
Wellholedepth units:	Not Reported		

Ground-water levels, Number of Measurements: 1

Date	Feet below Surface	Feet to Sealevel
1952-07-01	50	

Map ID:	273		
Org. Identifier:	USGS-WA	Site ID:	USGS40001227414
Formal name:	USGS Washington Water Science Center		
Monloc Identifier:	USGS-464055120215501		
Monloc name:	14N/20E-19Q01		
Monloc type:	Well		
Monloc desc:	1978 DEEPENED TO 600 FEET		
Huc code:	17030001	Drainagearea value:	Not Reported
Drainagearea Units:	Not Reported	Contrib drainagearea:	Not Reported
Contrib drainagearea units:	Not Reported	Latitude:	46.6817942
Longitude:	-120.3664506	Sourcemap scale:	24000
Horiz Acc measure:	5	Horiz Acc measure units:	seconds
Horiz Collection method:	Interpolated from map		
Horiz coord refsys:	NAD83	Vert measure val:	2020
Vert measure units:	feet	Vertacc measure val:	20
Vert accmeasure units:	feet		
Vertcollection method:	Interpolated from topographic map		
Vert coord refsys:	NGVD29	Countrycode:	US
Aquifername:	Not Reported		
Formation type:	Yakima Basalt Subgroup of Columbia River Basalt Group		
Aquifer type:	Not Reported		
Construction date:	19761006	Welldepth:	440
Welldepth units:	ft	Wellholedepth:	440
Wellholedepth units:	ft		

Ground-water levels, Number of Measurements: 2

Date	Feet below Surface	Feet to Sealevel	Date	Feet below Surface	Feet to Sealevel
1984-03-12	406		1976-10-14	258	

GEOCHECK VERSION 2.1
STATE DATABASE WELL INFORMATION

Map ID:	274		
Org. Identifier:	USGS-WA	Site ID:	USGS40001227415
Formal name:	USGS Washington Water Science Center		
Monloc Identifier:	USGS-464055120274901		
Monloc name:	14N/19E-21N01		
Monloc type:	Well		
Monloc desc:	Not Reported		
Huc code:	17030001	Drainagearea value:	Not Reported
Drainagearea Units:	Not Reported	Contrib drainagearea:	Not Reported
Contrib drainagearea units:	Not Reported	Latitude:	46.6817936
Longitude:	-120.4647872	Sourcemap scale:	62500
Horiz Acc measure:	1	Horiz Acc measure units:	seconds
Horiz Collection method:	Interpolated from map		
Horiz coord refsys:	NAD83	Vert measure val:	1280
Vert measure units:	feet	Vertacc measure val:	20
Vert accmeasure units:	feet		
Vertcollection method:	Interpolated from topographic map		
Vert coord refsys:	NGVD29	Countrycode:	US
Aquifername:	Not Reported		
Formation type:	Basalt		
Aquifer type:	Not Reported		
Construction date:	19720502	Welldepth:	171
Welldepth units:	ft	Wellholedepth:	Not Reported
Wellholedepth units:	Not Reported		

Ground-water levels, Number of Measurements: 1

Date	Feet below Surface	Feet to Sealevel
1972-05-03	16	

Map ID:	213		
Org. Identifier:	USGS-WA	Site ID:	USGS40001227416
Formal name:	USGS Washington Water Science Center		
Monloc Identifier:	USGS-464055120295001		
Monloc name:	14N/19E-19Q01		
Monloc type:	Well		
Monloc desc:	Not Reported		
Huc code:	17030001	Drainagearea value:	Not Reported
Drainagearea Units:	Not Reported	Contrib drainagearea:	Not Reported
Contrib drainagearea units:	Not Reported	Latitude:	46.6817933
Longitude:	-120.4983995	Sourcemap scale:	24000
Horiz Acc measure:	5	Horiz Acc measure units:	seconds
Horiz Collection method:	Interpolated from map		
Horiz coord refsys:	NAD83	Vert measure val:	1215
Vert measure units:	feet	Vertacc measure val:	10
Vert accmeasure units:	feet		
Vertcollection method:	Interpolated from topographic map		
Vert coord refsys:	NGVD29	Countrycode:	US
Aquifername:	Not Reported		
Formation type:	Columbia River Basalt Group		

Aquifer type:	Not Reported		
Construction date:	19770826	Welldepth:	84
Welldepth units:	ft	Wellholedepth:	84
Wellholedepth units:	ft		

Ground-water levels, Number of Measurements: 1

Date	Feet below Surface	Feet to Sealevel
1977-08-26	57	

Map ID:	213		
Org. Identifier:	USGS-WA	Site ID:	USGS40001227417
Formal name:	USGS Washington Water Science Center		
Monloc Identifier:	USGS-464055120304401		
Monloc name:	14N/18E-24R04		
Monloc type:	Well		
Monloc desc:	Not Reported		
Huc code:	17030001	Drainagearea value:	Not Reported
Drainagearea Units:	Not Reported	Contrib drainagearea:	Not Reported
Contrib drainagearea units:	Not Reported	Latitude:	46.6817932
Longitude:	-120.5133999	Sourcemap scale:	Not Reported
Horiz Acc measure:	5	Horiz Acc measure units:	seconds
Horiz Collection method:	Interpolated from Digital Map		
Horiz coord refsys:	NAD83	Vert measure val:	1266
Vert measure units:	feet	Vertacc measure val:	5
Vert accmeasure units:	feet		
Vertcollection method:	Interpolated from digital elevation model (DEM)		
Vert coord refsys:	NGVD29	Countrycode:	US
Aquifername:	Not Reported		
Formation type:	Not Reported		
Aquifer type:	Not Reported		
Construction date:	19010101	Welldepth:	80
Welldepth units:	ft	Wellholedepth:	80
Wellholedepth units:	ft		

Ground-water levels, Number of Measurements: 0

Map ID:	213		
Org. Identifier:	USGS-WA	Site ID:	USGS40001227420
Formal name:	USGS Washington Water Science Center		
Monloc Identifier:	USGS-464055120313402		
Monloc name:	14N/18E-24N05D1		
Monloc type:	Well		
Monloc desc:	GWSI DATABASE AUGMENTATION SITE		
Huc code:	17030001	Drainagearea value:	Not Reported
Drainagearea Units:	Not Reported	Contrib drainagearea:	Not Reported
Contrib drainagearea units:	Not Reported	Latitude:	46.6817931
Longitude:	-120.5272891	Sourcemap scale:	Not Reported

Horiz Acc measure:	10	Horiz Acc measure units:	seconds
Horiz Collection method:	Interpolated from map		
Horiz coord refsys:	NAD83	Vert measure val:	9999.99
Vert measure units:	feet	Vertacc measure val:	999
Vert accmeasure units:	feet		
Vertcollection method:	Unknown		
Vert coord refsys:	NGVD29	Countrycode:	US
Aquifername:	Not Reported		
Formation type:	Not Reported		
Aquifer type:	Not Reported		
Construction date:	19900419	Welldepth:	160
Welldepth units:	ft	Wellholedepth:	160
Wellholedepth units:	ft		

Ground-water levels, Number of Measurements: 1

Date	Feet below Surface	Feet to Sealevel
1990-04-20	75	

Map ID:	213		
Org. Identifier:	USGS-WA	Site ID:	USGS40001227419
Formal name:	USGS Washington Water Science Center		
Monloc Identifier:	USGS-464055120311602		
Monloc name:	14N/18E-24P05D1		
Monloc type:	Well		
Monloc desc:	GWSI DATABASE AUGMENTATION SITE		
Huc code:	17030001	Drainagearea value:	Not Reported
Drainagearea Units:	Not Reported	Contrib drainagearea:	Not Reported
Contrib drainagearea units:	Not Reported	Latitude:	46.6817931
Longitude:	-120.522289	Sourcemap scale:	Not Reported
Horiz Acc measure:	10	Horiz Acc measure units:	seconds
Horiz Collection method:	Interpolated from map		
Horiz coord refsys:	NAD83	Vert measure val:	9999.99
Vert measure units:	feet	Vertacc measure val:	999
Vert accmeasure units:	feet		
Vertcollection method:	Unknown		
Vert coord refsys:	NGVD29	Countrycode:	US
Aquifername:	Not Reported		
Formation type:	Not Reported		
Aquifer type:	Not Reported		
Construction date:	19900824	Welldepth:	151
Welldepth units:	ft	Wellholedepth:	151
Wellholedepth units:	ft		

Ground-water levels, Number of Measurements: 1

Date	Feet below Surface	Feet to Sealevel
1990-08-24	125	

GEOCHECK VERSION 2.1
STATE DATABASE WELL INFORMATION

Map ID:	213		
Org. Identifier:	USGS-WA	Site ID:	USGS40001227418
Formal name:	USGS Washington Water Science Center		
Monloc Identifier:	USGS-464055120311501		
Monloc name:	14N/18E-24P04		
Monloc type:	Well		
Monloc desc:	GWSI DATABASE AUGMENTATION SITE		
Huc code:	17030001	Drainagearea value:	Not Reported
Drainagearea Units:	Not Reported	Contrib drainagearea:	Not Reported
Contrib drainagearea units:	Not Reported	Latitude:	46.6817931
Longitude:	-120.5220112	Sourcemap scale:	Not Reported
Horiz Acc measure:	10	Horiz Acc measure units:	seconds
Horiz Collection method:	Interpolated from map		
Horiz coord refsys:	NAD83	Vert measure val:	9999.99
Vert measure units:	feet	Vertacc measure val:	999
Vert accmeasure units:	feet		
Vertcollection method:	Unknown		
Vert coord refsys:	NGVD29	Countrycode:	US
Aquifername:	Not Reported		
Formation type:	Not Reported		
Aquifer type:	Not Reported		
Construction date:	19890217	Welldepth:	99
Welldepth units:	ft	Wellholedepth:	99
Wellholedepth units:	ft		

Ground-water levels, Number of Measurements: 1

Date	Feet below Surface	Feet to Sealevel
1989-02-17	80	

Map ID:	213		
Org. Identifier:	USGS-WA	Site ID:	USGS40001227423
Formal name:	USGS Washington Water Science Center		
Monloc Identifier:	USGS-464055120315501		
Monloc name:	14N/18E-23R05		
Monloc type:	Well		
Monloc desc:	GWSI DATABASE AUGMENTATION SITE		
Huc code:	17030001	Drainagearea value:	Not Reported
Drainagearea Units:	Not Reported	Contrib drainagearea:	Not Reported
Contrib drainagearea units:	Not Reported	Latitude:	46.681793
Longitude:	-120.5331226	Sourcemap scale:	Not Reported
Horiz Acc measure:	10	Horiz Acc measure units:	seconds
Horiz Collection method:	Interpolated from map		
Horiz coord refsys:	NAD83	Vert measure val:	9999.99
Vert measure units:	feet	Vertacc measure val:	999
Vert accmeasure units:	feet		
Vertcollection method:	Unknown		
Vert coord refsys:	NGVD29	Countrycode:	US
Aquifername:	Not Reported		
Formation type:	Not Reported		

Aquifer type:	Not Reported		
Construction date:	19880319	Welldepth:	110
Welldepth units:	ft	Wellholedepth:	111
Wellholedepth units:	ft		

Ground-water levels, Number of Measurements: 1

Date	Feet below Surface	Feet to Sealevel
1988-03-21	40	

Map ID:	213		
Org. Identifier:	USGS-WA	Site ID:	USGS40001227422
Formal name:	USGS Washington Water Science Center		
Monloc Identifier:	USGS-464055120315401		
Monloc name:	14N/18E-23R04		
Monloc type:	Well		
Monloc desc:	GWSI DATABASE AUGMENTATION SITE		
Huc code:	17030001	Drainagearea value:	Not Reported
Drainagearea Units:	Not Reported	Contrib drainagearea:	Not Reported
Contrib drainagearea units:	Not Reported	Latitude:	46.681793
Longitude:	-120.5328448	Sourcemap scale:	Not Reported
Horiz Acc measure:	10	Horiz Acc measure units:	seconds
Horiz Collection method:	Interpolated from map		
Horiz coord refsys:	NAD83	Vert measure val:	9999.99
Vert measure units:	feet	Vertacc measure val:	999
Vert accmeasure units:	feet		
Vertcollection method:	Unknown		
Vert coord refsys:	NGVD29	Countrycode:	US
Aquifername:	Not Reported		
Formation type:	Not Reported		
Aquifer type:	Not Reported		
Construction date:	19870629	Welldepth:	182
Welldepth units:	ft	Wellholedepth:	182
Wellholedepth units:	ft		

Ground-water levels, Number of Measurements: 1

Date	Feet below Surface	Feet to Sealevel
1987-07-03	80	

Map ID:	213		
Org. Identifier:	USGS-WA	Site ID:	USGS40001227421
Formal name:	USGS Washington Water Science Center		
Monloc Identifier:	USGS-464055120315301		
Monloc name:	14N/18E-23R03		
Monloc type:	Well		
Monloc desc:	GWSI DATABASE AUGMENTATION SITE		
Huc code:	17030001	Drainagearea value:	Not Reported
Drainagearea Units:	Not Reported	Contrib drainagearea:	Not Reported
Contrib drainagearea units:	Not Reported	Latitude:	46.681793
Longitude:	-120.532567	Sourcemap scale:	Not Reported

Horiz Acc measure:	10	Horiz Acc measure units:	seconds
Horiz Collection method:	Interpolated from map		
Horiz coord refsys:	NAD83	Vert measure val:	9999.99
Vert measure units:	feet	Vertacc measure val:	999
Vert accmeasure units:	feet		
Vertcollection method:	Unknown		
Vert coord refsys:	NGVD29	Countrycode:	US
Aquifername:	Not Reported		
Formation type:	Not Reported		
Aquifer type:	Not Reported		
Construction date:	19870622	Welldepth:	120
Welldepth units:	ft	Wellholedepth:	124
Wellholedepth units:	ft		

Ground-water levels, Number of Measurements: 1

Date	Feet below Surface	Feet to Sealevel
1987-06-26	27	

Map ID:	213		
Org. Identifier:	USGS-WA	Site ID:	USGS40001227429
Formal name:	USGS Washington Water Science Center		
Monloc Identifier:	USGS-464055120325301		
Monloc name:	14N/18E-23N06		
Monloc type:	Well		
Monloc desc:	GWSI DATABASE AUGMENTATION SITE		
Huc code:	17030001	Drainagearea value:	Not Reported
Drainagearea Units:	Not Reported	Contrib drainagearea:	Not Reported
Contrib drainagearea units:	Not Reported	Latitude:	46.6817929
Longitude:	-120.549234	Sourcemap scale:	Not Reported
Horiz Acc measure:	10	Horiz Acc measure units:	seconds
Horiz Collection method:	Interpolated from map		
Horiz coord refsys:	NAD83	Vert measure val:	9999.99
Vert measure units:	feet	Vertacc measure val:	999
Vert accmeasure units:	feet		
Vertcollection method:	Unknown		
Vert coord refsys:	NGVD29	Countrycode:	US
Aquifername:	Not Reported		
Formation type:	Not Reported		
Aquifer type:	Not Reported		
Construction date:	19870724	Welldepth:	169
Welldepth units:	ft	Wellholedepth:	169
Wellholedepth units:	ft		

Ground-water levels, Number of Measurements: 1

Date	Feet below Surface	Feet to Sealevel
1987-07-27	69	

GEOCHECK VERSION 2.1
STATE DATABASE WELL INFORMATION

Map ID:	213		
Org. Identifier:	USGS-WA	Site ID:	USGS40001227428
Formal name:	USGS Washington Water Science Center		
Monloc Identifier:	USGS-464055120325201		
Monloc name:	14N/18E-23N05		
Monloc type:	Well		
Monloc desc:	GWSI DATABASE AUGMENTATION SITE		
Huc code:	17030001	Drainagearea value:	Not Reported
Drainagearea Units:	Not Reported	Contrib drainagearea:	Not Reported
Contrib drainagearea units:	Not Reported	Latitude:	46.6817929
Longitude:	-120.5489563	Sourcemap scale:	Not Reported
Horiz Acc measure:	10	Horiz Acc measure units:	seconds
Horiz Collection method:	Interpolated from map		
Horiz coord refsys:	NAD83	Vert measure val:	9999.99
Vert measure units:	feet	Vertacc measure val:	999
Vert accmeasure units:	feet		
Vertcollection method:	Unknown		
Vert coord refsys:	NGVD29	Countrycode:	US
Aquifername:	Not Reported		
Formation type:	Not Reported		
Aquifer type:	Not Reported		
Construction date:	19860924	Welldepth:	245
Welldepth units:	ft	Wellholedepth:	245
Wellholedepth units:	ft		

Ground-water levels, Number of Measurements: 0

Map ID:	213		
Org. Identifier:	USGS-WA	Site ID:	USGS40001227427
Formal name:	USGS Washington Water Science Center		
Monloc Identifier:	USGS-464055120325101		
Monloc name:	14N/18E-23N04		
Monloc type:	Well		
Monloc desc:	GWSI DATABASE AUGMENTATION SITE		
Huc code:	17030001	Drainagearea value:	Not Reported
Drainagearea Units:	Not Reported	Contrib drainagearea:	Not Reported
Contrib drainagearea units:	Not Reported	Latitude:	46.6817929
Longitude:	-120.5486785	Sourcemap scale:	Not Reported
Horiz Acc measure:	10	Horiz Acc measure units:	seconds
Horiz Collection method:	Interpolated from map		
Horiz coord refsys:	NAD83	Vert measure val:	9999.99
Vert measure units:	feet	Vertacc measure val:	999
Vert accmeasure units:	feet		
Vertcollection method:	Unknown		
Vert coord refsys:	NGVD29	Countrycode:	US
Aquifername:	Not Reported		
Formation type:	Not Reported		
Aquifer type:	Not Reported		
Construction date:	19860917	Welldepth:	257
Welldepth units:	ft	Wellholedepth:	257
Wellholedepth units:	ft		

Ground-water levels, Number of Measurements: 0

GEOCHECK VERSION 2.1
STATE DATABASE WELL INFORMATION

Map ID:	213		
Org. Identifier:	USGS-WA	Site ID:	USGS40001227426
Formal name:	USGS Washington Water Science Center		
Monloc Identifier:	USGS-464055120323401		
Monloc name:	14N/18E-23P06		
Monloc type:	Well		
Monloc desc:	GWSI DATABASE AUGMENTATION SITE		
Huc code:	17030001	Drainagearea value:	Not Reported
Drainagearea Units:	Not Reported	Contrib drainagearea:	Not Reported
Contrib drainagearea units:	Not Reported	Latitude:	46.6817929
Longitude:	-120.5439562	Sourcemap scale:	Not Reported
Horiz Acc measure:	10	Horiz Acc measure units:	seconds
Horiz Collection method:	Interpolated from map		
Horiz coord refsys:	NAD83	Vert measure val:	9999.99
Vert measure units:	feet	Vertacc measure val:	999
Vert accmeasure units:	feet		
Vertcollection method:	Unknown		
Vert coord refsys:	NGVD29	Countrycode:	US
Aquifername:	Not Reported		
Formation type:	Not Reported		
Aquifer type:	Not Reported		
Construction date:	19840605	Welldepth:	114
Welldepth units:	ft	Wellholedepth:	114
Wellholedepth units:	ft		

Ground-water levels, Number of Measurements: 1

Date	Feet below Surface	Feet to Sealevel
1984-06-09	70	

Map ID:	213		
Org. Identifier:	USGS-WA	Site ID:	USGS40001227425
Formal name:	USGS Washington Water Science Center		
Monloc Identifier:	USGS-464055120323301		
Monloc name:	14N/18E-23P05		
Monloc type:	Well		
Monloc desc:	GWSI DATABASE AUGMENTATION SITE		
Huc code:	17030001	Drainagearea value:	Not Reported
Drainagearea Units:	Not Reported	Contrib drainagearea:	Not Reported
Contrib drainagearea units:	Not Reported	Latitude:	46.6817929
Longitude:	-120.5436784	Sourcemap scale:	Not Reported
Horiz Acc measure:	10	Horiz Acc measure units:	seconds
Horiz Collection method:	Interpolated from map		
Horiz coord refsys:	NAD83	Vert measure val:	9999.99
Vert measure units:	feet	Vertacc measure val:	999
Vert accmeasure units:	feet		
Vertcollection method:	Unknown		
Vert coord refsys:	NGVD29	Countrycode:	US
Aquifername:	Not Reported		
Formation type:	Not Reported		

Aquifer type:	Not Reported		
Construction date:	19840514	Welldepth:	132
Welldepth units:	ft	Wellholedepth:	132
Wellholedepth units:	ft		

Ground-water levels, Number of Measurements: 1

Date	Feet below Surface	Feet to Sealevel
1984-05-18	75	

Map ID:	213		
Org. Identifier:	USGS-WA	Site ID:	USGS40001227424
Formal name:	USGS Washington Water Science Center		
Monloc Identifier:	USGS-464055120323201		
Monloc name:	14N/18E-23P04		
Monloc type:	Well		
Monloc desc:	GWSI DATABASE AUGMENTATION SITE		
Huc code:	17030001	Drainagearea value:	Not Reported
Drainagearea Units:	Not Reported	Contrib drainagearea:	Not Reported
Contrib drainagearea units:	Not Reported	Latitude:	46.6817929
Longitude:	-120.5434006	Sourcemap scale:	Not Reported
Horiz Acc measure:	10	Horiz Acc measure units:	seconds
Horiz Collection method:	Interpolated from map		
Horiz coord refsys:	NAD83	Vert measure val:	9999.99
Vert measure units:	feet	Vertacc measure val:	999
Vert accmeasure units:	feet		
Vertcollection method:	Unknown		
Vert coord refsys:	NGVD29	Countrycode:	US
Aquifername:	Not Reported		
Formation type:	Not Reported		
Aquifer type:	Not Reported		
Construction date:	19840403	Welldepth:	145
Welldepth units:	ft	Wellholedepth:	145
Wellholedepth units:	ft		

Ground-water levels, Number of Measurements: 1

Date	Feet below Surface	Feet to Sealevel
1984-04-10	120	

Map ID:	213		
Org. Identifier:	USGS-WA	Site ID:	USGS40001227431
Formal name:	USGS Washington Water Science Center		
Monloc Identifier:	USGS-464055120340901		
Monloc name:	14N/18E-22N04		
Monloc type:	Well		
Monloc desc:	GWSI DATABASE AUGMENTATION SITE		
Huc code:	17030001	Drainagearea value:	Not Reported
Drainagearea Units:	Not Reported	Contrib drainagearea:	Not Reported
Contrib drainagearea units:	Not Reported	Latitude:	46.6817927
Longitude:	-120.5703457	Sourcemap scale:	Not Reported

Horiz Acc measure:	10	Horiz Acc measure units:	seconds
Horiz Collection method:	Interpolated from map		
Horiz coord refsys:	NAD83	Vert measure val:	9999.99
Vert measure units:	feet	Vertacc measure val:	999
Vert accmeasure units:	feet		
Vertcollection method:	Unknown		
Vert coord refsys:	NGVD29	Countrycode:	US
Aquifername:	Not Reported		
Formation type:	Not Reported		
Aquifer type:	Not Reported		
Construction date:	19780315	Welldepth:	95
Welldepth units:	ft	Wellholedepth:	95
Wellholedepth units:	ft		

Ground-water levels, Number of Measurements: 1

Date	Feet below Surface	Feet to Sealevel
1978-03-15	55	

Map ID:	213		
Org. Identifier:	USGS-WA	Site ID:	USGS40001227430
Formal name:	USGS Washington Water Science Center		
Monloc Identifier:	USGS-464055120335001		
Monloc name:	14N/18E-22P01		
Monloc type:	Well		
Monloc desc:	GWSI DATABASE AUGMENTATION SITE		
Huc code:	17030001	Drainagearea value:	Not Reported
Drainagearea Units:	Not Reported	Contrib drainagearea:	Not Reported
Contrib drainagearea units:	Not Reported	Latitude:	46.6817927
Longitude:	-120.5650678	Sourcemap scale:	Not Reported
Horiz Acc measure:	10	Horiz Acc measure units:	seconds
Horiz Collection method:	Interpolated from map		
Horiz coord refsys:	NAD83	Vert measure val:	9999.99
Vert measure units:	feet	Vertacc measure val:	999
Vert accmeasure units:	feet		
Vertcollection method:	Unknown		
Vert coord refsys:	NGVD29	Countrycode:	US
Aquifername:	Not Reported		
Formation type:	Not Reported		
Aquifer type:	Not Reported		
Construction date:	19790417	Welldepth:	240
Welldepth units:	ft	Wellholedepth:	240
Wellholedepth units:	ft		

Ground-water levels, Number of Measurements: 1

Date	Feet below Surface	Feet to Sealevel
1979-04-19	140	

GEOCHECK VERSION 2.1
STATE DATABASE WELL INFORMATION

Map ID:	213		
Org. Identifier:	USGS-WA	Site ID:	USGS40001227391
Formal name:	USGS Washington Water Science Center		
Monloc Identifier:	USGS-464054120302001		
Monloc name:	14N/19E-19N05		
Monloc type:	Well		
Monloc desc:	GWSI DATABASE AUGMENTATION SITE		
Huc code:	17030001	Drainagearea value:	Not Reported
Drainagearea Units:	Not Reported	Contrib drainagearea:	Not Reported
Contrib drainagearea units:	Not Reported	Latitude:	46.6815155
Longitude:	-120.506733	Sourcemap scale:	Not Reported
Horiz Acc measure:	10	Horiz Acc measure units:	seconds
Horiz Collection method:	Interpolated from map		
Horiz coord refsys:	NAD83	Vert measure val:	9999.99
Vert measure units:	feet	Vertacc measure val:	999
Vert accmeasure units:	feet		
Vertcollection method:	Unknown		
Vert coord refsys:	NGVD29	Countrycode:	US
Aquifername:	Not Reported		
Formation type:	Not Reported		
Aquifer type:	Not Reported		
Construction date:	19890528	Welldepth:	80
Welldepth units:	ft	Wellholedepth:	80
Wellholedepth units:	ft		

Ground-water levels, Number of Measurements: 1

Date	Feet below Surface	Feet to Sealevel
1989-05-28	46	

Map ID:	213		
Org. Identifier:	USGS-WA	Site ID:	USGS40001227390
Formal name:	USGS Washington Water Science Center		
Monloc Identifier:	USGS-464054120301901		
Monloc name:	14N/19E-19N04		
Monloc type:	Well		
Monloc desc:	GWSI DATABASE AUGMENTATION SITE		
Huc code:	17030001	Drainagearea value:	Not Reported
Drainagearea Units:	Not Reported	Contrib drainagearea:	Not Reported
Contrib drainagearea units:	Not Reported	Latitude:	46.6815155
Longitude:	-120.5064553	Sourcemap scale:	Not Reported
Horiz Acc measure:	10	Horiz Acc measure units:	seconds
Horiz Collection method:	Interpolated from map		
Horiz coord refsys:	NAD83	Vert measure val:	9999.99
Vert measure units:	feet	Vertacc measure val:	999
Vert accmeasure units:	feet		
Vertcollection method:	Unknown		
Vert coord refsys:	NGVD29	Countrycode:	US
Aquifername:	Not Reported		
Formation type:	Not Reported		

Aquifer type:	Not Reported		
Construction date:	19890527	Welldepth:	90
Welldepth units:	ft	Wellholedepth:	90
Wellholedepth units:	ft		

Ground-water levels, Number of Measurements: 1

Date	Feet below Surface	Feet to Sealevel
1989-05-27	52	

Map ID:	213		
Org. Identifier:	USGS-WA	Site ID:	USGS40001227389
Formal name:	USGS Washington Water Science Center		
Monloc Identifier:	USGS-464054120301801		
Monloc name:	14N/19E-19N03		
Monloc type:	Well		
Monloc desc:	GWSI DATABASE AUGMENTATION SITE		
Huc code:	17030001	Drainagearea value:	Not Reported
Drainagearea Units:	Not Reported	Contrib drainagearea:	Not Reported
Contrib drainagearea units:	Not Reported	Latitude:	46.6815155
Longitude:	-120.5061775	Sourcemap scale:	Not Reported
Horiz Acc measure:	10	Horiz Acc measure units:	seconds
Horiz Collection method:	Interpolated from map		
Horiz coord refsys:	NAD83	Vert measure val:	9999.99
Vert measure units:	feet	Vertacc measure val:	999
Vert accmeasure units:	feet		
Vertcollection method:	Unknown		
Vert coord refsys:	NGVD29	Countrycode:	US
Aquifername:	Not Reported		
Formation type:	Not Reported		
Aquifer type:	Not Reported		
Construction date:	19860929	Welldepth:	94
Welldepth units:	ft	Wellholedepth:	94
Wellholedepth units:	ft		

Ground-water levels, Number of Measurements: 1

Date	Feet below Surface	Feet to Sealevel
1986-09-30	45	

Map ID:	213		
Org. Identifier:	USGS-WA	Site ID:	USGS40001227394
Formal name:	USGS Washington Water Science Center		
Monloc Identifier:	USGS-464054120305701		
Monloc name:	14N/18E-24Q06		
Monloc type:	Well		
Monloc desc:	GWSI DATABASE AUGMENTATION SITE		
Huc code:	17030001	Drainagearea value:	Not Reported
Drainagearea Units:	Not Reported	Contrib drainagearea:	Not Reported
Contrib drainagearea units:	Not Reported	Latitude:	46.6815154
Longitude:	-120.517011	Sourcemap scale:	Not Reported

Horiz Acc measure:	10	Horiz Acc measure units:	seconds
Horiz Collection method:	Interpolated from map		
Horiz coord refsys:	NAD83	Vert measure val:	9999.99
Vert measure units:	feet	Vertacc measure val:	999
Vert accmeasure units:	feet		
Vertcollection method:	Unknown		
Vert coord refsys:	NGVD29	Countrycode:	US
Aquifername:	Not Reported		
Formation type:	Not Reported		
Aquifer type:	Not Reported		
Construction date:	19890801	Welldepth:	210
Welldepth units:	ft	Wellholedepth:	210
Wellholedepth units:	ft		

Ground-water levels, Number of Measurements: 1

Date	Feet below Surface	Feet to Sealevel
1989-08-02	142	

Map ID:	213		
Org. Identifier:	USGS-WA	Site ID:	USGS40001227393
Formal name:	USGS Washington Water Science Center		
Monloc Identifier:	USGS-464054120305601		
Monloc name:	14N/18E-24Q05		
Monloc type:	Well		
Monloc desc:	GWSI DATABASE AUGMENTATION SITE		
Huc code:	17030001	Drainagearea value:	Not Reported
Drainagearea Units:	Not Reported	Contrib drainagearea:	Not Reported
Contrib drainagearea units:	Not Reported	Latitude:	46.6815154
Longitude:	-120.5167333	Sourcemap scale:	Not Reported
Horiz Acc measure:	10	Horiz Acc measure units:	seconds
Horiz Collection method:	Interpolated from map		
Horiz coord refsys:	NAD83	Vert measure val:	9999.99
Vert measure units:	feet	Vertacc measure val:	999
Vert accmeasure units:	feet		
Vertcollection method:	Unknown		
Vert coord refsys:	NGVD29	Countrycode:	US
Aquifername:	Not Reported		
Formation type:	Columbia River Basalt Group		
Aquifer type:	Not Reported		
Construction date:	19880518	Welldepth:	273
Welldepth units:	ft	Wellholedepth:	273
Wellholedepth units:	ft		

Ground-water levels, Number of Measurements: 1

Date	Feet below Surface	Feet to Sealevel
1988-05-20	108	

GEOCHECK VERSION 2.1
STATE DATABASE WELL INFORMATION

Map ID:	213		
Org. Identifier:	USGS-WA	Site ID:	USGS40001227392
Formal name:	USGS Washington Water Science Center		
Monloc Identifier:	USGS-464054120303701		
Monloc name:	14N/18E-24R03		
Monloc type:	Well		
Monloc desc:	GWSI DATABASE AUGMENTATION SITE		
Huc code:	17030001	Drainagearea value:	Not Reported
Drainagearea Units:	Not Reported	Contrib drainagearea:	Not Reported
Contrib drainagearea units:	Not Reported	Latitude:	46.6815154
Longitude:	-120.5114554	Sourcemap scale:	Not Reported
Horiz Acc measure:	10	Horiz Acc measure units:	seconds
Horiz Collection method:	Interpolated from map		
Horiz coord refsys:	NAD83	Vert measure val:	9999.99
Vert measure units:	feet	Vertacc measure val:	999
Vert accmeasure units:	feet		
Vertcollection method:	Unknown		
Vert coord refsys:	NGVD29	Countrycode:	US
Aquifername:	Not Reported		
Formation type:	Not Reported		
Aquifer type:	Not Reported		
Construction date:	19881220	Welldepth:	103
Welldepth units:	ft	Wellholedepth:	103
Wellholedepth units:	ft		

Ground-water levels, Number of Measurements: 1

Date	Feet below Surface	Feet to Sealevel
1988-12-20	43	

Map ID:	213		
Org. Identifier:	USGS-WA	Site ID:	USGS40001227398
Formal name:	USGS Washington Water Science Center		
Monloc Identifier:	USGS-464054120313501		
Monloc name:	14N/18E-24N02		
Monloc type:	Well		
Monloc desc:	GWSI DATABASE AUGMENTATION SITE		
Huc code:	17030001	Drainagearea value:	Not Reported
Drainagearea Units:	Not Reported	Contrib drainagearea:	Not Reported
Contrib drainagearea units:	Not Reported	Latitude:	46.6815153
Longitude:	-120.5275669	Sourcemap scale:	Not Reported
Horiz Acc measure:	10	Horiz Acc measure units:	seconds
Horiz Collection method:	Interpolated from map		
Horiz coord refsys:	NAD83	Vert measure val:	9999.99
Vert measure units:	feet	Vertacc measure val:	999
Vert accmeasure units:	feet		
Vertcollection method:	Unknown		
Vert coord refsys:	NGVD29	Countrycode:	US
Aquifername:	Not Reported		
Formation type:	Not Reported		

Aquifer type:	Not Reported		
Construction date:	19780404	Welldepth:	100
Welldepth units:	ft	Wellholedepth:	100
Wellholedepth units:	ft		

Ground-water levels, Number of Measurements: 1

Date	Feet below Surface	Feet to Sealevel
1978-04-07	55	

Map ID:	213		
Org. Identifier:	USGS-WA	Site ID:	USGS40001227397
Formal name:	USGS Washington Water Science Center		
Monloc Identifier:	USGS-464054120313402		
Monloc name:	14N/18E-24N04D1		
Monloc type:	Well		
Monloc desc:	GWSI DATABASE AUGMENTATION SITE		
Huc code:	17030001	Drainagearea value:	Not Reported
Drainagearea Units:	Not Reported	Contrib drainagearea:	Not Reported
Contrib drainagearea units:	Not Reported	Latitude:	46.6815153
Longitude:	-120.527289	Sourcemap scale:	Not Reported
Horiz Acc measure:	10	Horiz Acc measure units:	seconds
Horiz Collection method:	Interpolated from map		
Horiz coord refsys:	NAD83	Vert measure val:	9999.99
Vert measure units:	feet	Vertacc measure val:	999
Vert accmeasure units:	feet		
Vertcollection method:	Unknown		
Vert coord refsys:	NGVD29	Countrycode:	US
Aquifername:	Not Reported		
Formation type:	Not Reported		
Aquifer type:	Not Reported		
Construction date:	19890724	Welldepth:	225
Welldepth units:	ft	Wellholedepth:	225
Wellholedepth units:	ft		

Ground-water levels, Number of Measurements: 1

Date	Feet below Surface	Feet to Sealevel
1989-07-27	103	

Map ID:	213		
Org. Identifier:	USGS-WA	Site ID:	USGS40001227396
Formal name:	USGS Washington Water Science Center		
Monloc Identifier:	USGS-464054120311601		
Monloc name:	14N/18E-24P02		
Monloc type:	Well		
Monloc desc:	GWSI DATABASE AUGMENTATION SITE		
Huc code:	17030001	Drainagearea value:	Not Reported
Drainagearea Units:	Not Reported	Contrib drainagearea:	Not Reported
Contrib drainagearea units:	Not Reported	Latitude:	46.6815153
Longitude:	-120.522289	Sourcemap scale:	Not Reported

Horiz Acc measure:	10	Horiz Acc measure units:	seconds
Horiz Collection method:	Interpolated from map		
Horiz coord refsys:	NAD83	Vert measure val:	9999.99
Vert measure units:	feet	Vertacc measure val:	999
Vert accmeasure units:	feet		
Vertcollection method:	Unknown		
Vert coord refsys:	NGVD29	Countrycode:	US
Aquifername:	Not Reported		
Formation type:	Not Reported		
Aquifer type:	Not Reported		
Construction date:	19850103	Welldepth:	71
Welldepth units:	ft	Wellholedepth:	73
Wellholedepth units:	ft		

Ground-water levels, Number of Measurements: 1

Date	Feet below Surface	Feet to Sealevel
1985-01-03	15	

Map ID:	213		
Org. Identifier:	USGS-WA	Site ID:	USGS40001227395
Formal name:	USGS Washington Water Science Center		
Monloc Identifier:	USGS-464054120311501		
Monloc name:	14N/18E-24P03		
Monloc type:	Well		
Monloc desc:	GWSI DATABASE AUGMENTATION SITE		
Huc code:	17030001	Drainagearea value:	Not Reported
Drainagearea Units:	Not Reported	Contrib drainagearea:	Not Reported
Contrib drainagearea units:	Not Reported	Latitude:	46.6815153
Longitude:	-120.5220112	Sourcemap scale:	Not Reported
Horiz Acc measure:	10	Horiz Acc measure units:	seconds
Horiz Collection method:	Interpolated from map		
Horiz coord refsys:	NAD83	Vert measure val:	9999.99
Vert measure units:	feet	Vertacc measure val:	999
Vert accmeasure units:	feet		
Vertcollection method:	Unknown		
Vert coord refsys:	NGVD29	Countrycode:	US
Aquifername:	Not Reported		
Formation type:	Not Reported		
Aquifer type:	Not Reported		
Construction date:	19860303	Welldepth:	200
Welldepth units:	ft	Wellholedepth:	200
Wellholedepth units:	ft		

Ground-water levels, Number of Measurements: 1

Date	Feet below Surface	Feet to Sealevel
1986-03-22	93	

GEOCHECK VERSION 2.1
STATE DATABASE WELL INFORMATION

Map ID:	213		
Org. Identifier:	USGS-WA	Site ID:	USGS40001227402
Formal name:	USGS Washington Water Science Center		
Monloc Identifier:	USGS-464054120321401		
Monloc name:	14N/18E-23Q02		
Monloc type:	Well		
Monloc desc:	GWSI DATABASE AUGMENTATION SITE		
Huc code:	17030001	Drainagearea value:	Not Reported
Drainagearea Units:	Not Reported	Contrib drainagearea:	Not Reported
Contrib drainagearea units:	Not Reported	Latitude:	46.6815152
Longitude:	-120.5384005	Sourcemap scale:	Not Reported
Horiz Acc measure:	10	Horiz Acc measure units:	seconds
Horiz Collection method:	Interpolated from map		
Horiz coord refsys:	NAD83	Vert measure val:	9999.99
Vert measure units:	feet	Vertacc measure val:	999
Vert accmeasure units:	feet		
Vertcollection method:	Unknown		
Vert coord refsys:	NGVD29	Countrycode:	US
Aquifername:	Not Reported		
Formation type:	Not Reported		
Aquifer type:	Not Reported		
Construction date:	19881126	Welldepth:	73
Welldepth units:	ft	Wellholedepth:	73
Wellholedepth units:	ft		

Ground-water levels, Number of Measurements: 1

Date	Feet below Surface	Feet to Sealevel
1988-11-26	20	

Map ID:	213		
Org. Identifier:	USGS-WA	Site ID:	USGS40001227401
Formal name:	USGS Washington Water Science Center		
Monloc Identifier:	USGS-464054120315501		
Monloc name:	14N/18E-23R06		
Monloc type:	Well		
Monloc desc:	GWSI DATABASE AUGMENTATION SITE		
Huc code:	17030001	Drainagearea value:	Not Reported
Drainagearea Units:	Not Reported	Contrib drainagearea:	Not Reported
Contrib drainagearea units:	Not Reported	Latitude:	46.6815152
Longitude:	-120.5331226	Sourcemap scale:	Not Reported
Horiz Acc measure:	10	Horiz Acc measure units:	seconds
Horiz Collection method:	Interpolated from map		
Horiz coord refsys:	NAD83	Vert measure val:	9999.99
Vert measure units:	feet	Vertacc measure val:	999
Vert accmeasure units:	feet		
Vertcollection method:	Unknown		
Vert coord refsys:	NGVD29	Countrycode:	US
Aquifername:	Not Reported		
Formation type:	Not Reported		

Aquifer type:	Not Reported		
Construction date:	19900307	Welldepth:	130
Welldepth units:	ft	Wellholedepth:	130
Wellholedepth units:	ft		

Ground-water levels, Number of Measurements: 1

Date	Feet below Surface	Feet to Sealevel
1990-03-07	39	

Map ID:	213		
Org. Identifier:	USGS-WA	Site ID:	USGS40001227400
Formal name:	USGS Washington Water Science Center		
Monloc Identifier:	USGS-464054120315401		
Monloc name:	14N/18E-23R01		
Monloc type:	Well		
Monloc desc:	GWSI DATABASE AUGMENTATION SITE		
Huc code:	17030001	Drainagearea value:	Not Reported
Drainagearea Units:	Not Reported	Contrib drainagearea:	Not Reported
Contrib drainagearea units:	Not Reported	Latitude:	46.6815152
Longitude:	-120.5328448	Sourcemap scale:	Not Reported
Horiz Acc measure:	10	Horiz Acc measure units:	seconds
Horiz Collection method:	Interpolated from map		
Horiz coord refsys:	NAD83	Vert measure val:	9999.99
Vert measure units:	feet	Vertacc measure val:	999
Vert accmeasure units:	feet		
Vertcollection method:	Unknown		
Vert coord refsys:	NGVD29	Countrycode:	US
Aquifername:	Not Reported		
Formation type:	Not Reported		
Aquifer type:	Not Reported		
Construction date:	19821116	Welldepth:	92
Welldepth units:	ft	Wellholedepth:	92
Wellholedepth units:	ft		

Ground-water levels, Number of Measurements: 1

Date	Feet below Surface	Feet to Sealevel
1982-11-30	35	

Map ID:	213		
Org. Identifier:	USGS-WA	Site ID:	USGS40001227399
Formal name:	USGS Washington Water Science Center		
Monloc Identifier:	USGS-464054120315301		
Monloc name:	14N/18E-23R02		
Monloc type:	Well		
Monloc desc:	GWSI DATABASE AUGMENTATION SITE		
Huc code:	17030001	Drainagearea value:	Not Reported
Drainagearea Units:	Not Reported	Contrib drainagearea:	Not Reported
Contrib drainagearea units:	Not Reported	Latitude:	46.6815152
Longitude:	-120.532567	Sourcemap scale:	Not Reported

Horiz Acc measure:	10	Horiz Acc measure units:	seconds
Horiz Collection method:	Interpolated from map		
Horiz coord refsys:	NAD83	Vert measure val:	9999.99
Vert measure units:	feet	Vertacc measure val:	999
Vert accmeasure units:	feet		
Vertcollection method:	Unknown		
Vert coord refsys:	NGVD29	Countrycode:	US
Aquifername:	Not Reported		
Formation type:	Not Reported		
Aquifer type:	Not Reported		
Construction date:	19860411	Welldepth:	130
Welldepth units:	ft	Wellholedepth:	130
Wellholedepth units:	ft		

Ground-water levels, Number of Measurements: 0

Map ID:	213		
Org. Identifier:	USGS-WA	Site ID:	USGS40001227408
Formal name:	USGS Washington Water Science Center		
Monloc Identifier:	USGS-464054120325301		
Monloc name:	14N/18E-23N07		
Monloc type:	Well		
Monloc desc:	GWSI DATABASE AUGMENTATION SITE		
Huc code:	17030001	Drainagearea value:	Not Reported
Drainagearea Units:	Not Reported	Contrib drainagearea:	Not Reported
Contrib drainagearea units:	Not Reported	Latitude:	46.6815151
Longitude:	-120.549234	Sourcemap scale:	Not Reported
Horiz Acc measure:	10	Horiz Acc measure units:	seconds
Horiz Collection method:	Interpolated from map		
Horiz coord refsys:	NAD83	Vert measure val:	9999.99
Vert measure units:	feet	Vertacc measure val:	999
Vert accmeasure units:	feet		
Vertcollection method:	Unknown		
Vert coord refsys:	NGVD29	Countrycode:	US
Aquifername:	Not Reported		
Formation type:	Not Reported		
Aquifer type:	Not Reported		
Construction date:	19870727	Welldepth:	224
Welldepth units:	ft	Wellholedepth:	230
Wellholedepth units:	ft		

Ground-water levels, Number of Measurements: 1

Date	Feet below Surface	Feet to Sealevel
1987-07-29	145	

Map ID: 213

GEOCHECK VERSION 2.1
STATE DATABASE WELL INFORMATION

Org. Identifier:	USGS-WA	Site ID:	USGS40001227407
Formal name:	USGS Washington Water Science Center		
Monloc Identifier:	USGS-464054120325201		
Monloc name:	14N/18E-23N02		
Monloc type:	Well		
Monloc desc:	GWSI DATABASE AUGMENTATION SITE		
Huc code:	17030001	Drainagearea value:	Not Reported
Drainagearea Units:	Not Reported	Contrib drainagearea:	Not Reported
Contrib drainagearea units:	Not Reported	Latitude:	46.6815151
Longitude:	-120.5489563	Sourcemap scale:	Not Reported
Horiz Acc measure:	10	Horiz Acc measure units:	seconds
Horiz Collection method:	Interpolated from map		
Horiz coord refsys:	NAD83	Vert measure val:	9999.99
Vert measure units:	feet	Vertacc measure val:	999
Vert accmeasure units:	feet		
Vertcollection method:	Unknown		
Vert coord refsys:	NGVD29	Countrycode:	US
Aquifername:	Not Reported		
Formation type:	Not Reported		
Aquifer type:	Not Reported		
Construction date:	19810909	Welldepth:	200
Welldepth units:	ft	Wellholedepth:	200
Wellholedepth units:	ft		

Ground-water levels, Number of Measurements: 1

Date	Feet below Surface	Feet to Sealevel
1981-09-12	50	

Map ID:	213		
Org. Identifier:	USGS-WA	Site ID:	USGS40001227406
Formal name:	USGS Washington Water Science Center		
Monloc Identifier:	USGS-464054120325101		
Monloc name:	14N/18E-23N03		
Monloc type:	Well		
Monloc desc:	GWSI DATABASE AUGMENTATION SITE		
Huc code:	17030001	Drainagearea value:	Not Reported
Drainagearea Units:	Not Reported	Contrib drainagearea:	Not Reported
Contrib drainagearea units:	Not Reported	Latitude:	46.6815151
Longitude:	-120.5486785	Sourcemap scale:	Not Reported
Horiz Acc measure:	10	Horiz Acc measure units:	seconds
Horiz Collection method:	Interpolated from map		
Horiz coord refsys:	NAD83	Vert measure val:	9999.99
Vert measure units:	feet	Vertacc measure val:	999
Vert accmeasure units:	feet		
Vertcollection method:	Unknown		
Vert coord refsys:	NGVD29	Countrycode:	US
Aquifername:	Not Reported		
Formation type:	Not Reported		
Aquifer type:	Not Reported		
Construction date:	19831128	Welldepth:	127
Welldepth units:	ft	Wellholedepth:	127
Wellholedepth units:	ft		

Ground-water levels, Number of Measurements: 0

GEOCHECK VERSION 2.1
STATE DATABASE WELL INFORMATION

Map ID:	213		
Org. Identifier:	USGS-WA	Site ID:	USGS40001227405
Formal name:	USGS Washington Water Science Center		
Monloc Identifier:	USGS-464054120323401		
Monloc name:	14N/18E-23P07		
Monloc type:	Well		
Monloc desc:	GWSI DATABASE AUGMENTATION SITE		
Huc code:	17030001	Drainagearea value:	Not Reported
Drainagearea Units:	Not Reported	Contrib drainagearea:	Not Reported
Contrib drainagearea units:	Not Reported	Latitude:	46.6815151
Longitude:	-120.5439562	Sourcemap scale:	Not Reported
Horiz Acc measure:	10	Horiz Acc measure units:	seconds
Horiz Collection method:	Interpolated from map		
Horiz coord refsys:	NAD83	Vert measure val:	9999.99
Vert measure units:	feet	Vertacc measure val:	999
Vert accmeasure units:	feet		
Vertcollection method:	Unknown		
Vert coord refsys:	NGVD29	Countrycode:	US
Aquifername:	Not Reported		
Formation type:	Not Reported		
Aquifer type:	Not Reported		
Construction date:	19890517	Welldepth:	140
Welldepth units:	ft	Wellholedepth:	140
Wellholedepth units:	ft		

Ground-water levels, Number of Measurements: 1

Date	Feet below Surface	Feet to Sealevel
1989-05-17	42	

Map ID:	213		
Org. Identifier:	USGS-WA	Site ID:	USGS40001227404
Formal name:	USGS Washington Water Science Center		
Monloc Identifier:	USGS-464054120323301		
Monloc name:	14N/18E-23P02		
Monloc type:	Well		
Monloc desc:	GWSI DATABASE AUGMENTATION SITE		
Huc code:	17030001	Drainagearea value:	Not Reported
Drainagearea Units:	Not Reported	Contrib drainagearea:	Not Reported
Contrib drainagearea units:	Not Reported	Latitude:	46.6815151
Longitude:	-120.5436784	Sourcemap scale:	Not Reported
Horiz Acc measure:	10	Horiz Acc measure units:	seconds
Horiz Collection method:	Interpolated from map		
Horiz coord refsys:	NAD83	Vert measure val:	9999.99
Vert measure units:	feet	Vertacc measure val:	999
Vert accmeasure units:	feet		
Vertcollection method:	Unknown		
Vert coord refsys:	NGVD29	Countrycode:	US
Aquifername:	Not Reported		
Formation type:	Not Reported		

Aquifer type:	Not Reported		
Construction date:	19821027	Welldepth:	56
Welldepth units:	ft	Wellholedepth:	56
Wellholedepth units:	ft		

Ground-water levels, Number of Measurements: 1

Date	Feet below Surface	Feet to Sealevel
1982-10-27	40	

Map ID:	213		
Org. Identifier:	USGS-WA	Site ID:	USGS40001227403
Formal name:	USGS Washington Water Science Center		
Monloc Identifier:	USGS-464054120323201		
Monloc name:	14N/18E-23P03		
Monloc type:	Well		
Monloc desc:	GWSI DATABASE AUGMENTATION SITE		
Huc code:	17030001	Drainagearea value:	Not Reported
Drainagearea Units:	Not Reported	Contrib drainagearea:	Not Reported
Contrib drainagearea units:	Not Reported	Latitude:	46.6815151
Longitude:	-120.5434006	Sourcemap scale:	Not Reported
Horiz Acc measure:	10	Horiz Acc measure units:	seconds
Horiz Collection method:	Interpolated from map		
Horiz coord refsys:	NAD83	Vert measure val:	9999.99
Vert measure units:	feet	Vertacc measure val:	999
Vert accmeasure units:	feet		
Vertcollection method:	Unknown		
Vert coord refsys:	NGVD29	Countrycode:	US
Aquifername:	Not Reported		
Formation type:	Not Reported		
Aquifer type:	Not Reported		
Construction date:	19830612	Welldepth:	144
Welldepth units:	ft	Wellholedepth:	144
Wellholedepth units:	ft		

Ground-water levels, Number of Measurements: 1

Date	Feet below Surface	Feet to Sealevel
1993-06-12	40	

Map ID:	213		
Org. Identifier:	USGS-WA	Site ID:	USGS40001227411
Formal name:	USGS Washington Water Science Center		
Monloc Identifier:	USGS-464054120333101		
Monloc name:	14N/18E-22Q01		
Monloc type:	Well		
Monloc desc:	GWSI DATABASE AUGMENTATION SITE		
Huc code:	17030001	Drainagearea value:	Not Reported
Drainagearea Units:	Not Reported	Contrib drainagearea:	Not Reported
Contrib drainagearea units:	Not Reported	Latitude:	46.681515
Longitude:	-120.5597899	Sourcemap scale:	Not Reported

Horiz Acc measure:	10	Horiz Acc measure units:	seconds
Horiz Collection method:	Interpolated from map		
Horiz coord refsys:	NAD83	Vert measure val:	9999.99
Vert measure units:	feet	Vertacc measure val:	999
Vert accmeasure units:	feet		
Vertcollection method:	Unknown		
Vert coord refsys:	NGVD29	Countrycode:	US
Aquifername:	Not Reported		
Formation type:	Not Reported		
Aquifer type:	Not Reported		
Construction date:	19780426	Welldepth:	140
Welldepth units:	ft	Wellholedepth:	140
Wellholedepth units:	ft		

Ground-water levels, Number of Measurements: 1

Date	Feet below Surface	Feet to Sealevel
1978-06-26	73	

Map ID:	213		
Org. Identifier:	USGS-WA	Site ID:	USGS40001227410
Formal name:	USGS Washington Water Science Center		
Monloc Identifier:	USGS-464054120333001		
Monloc name:	14N/18E-22Q02		
Monloc type:	Well		
Monloc desc:	GWSI DATABASE AUGMENTATION SITE		
Huc code:	17030001	Drainagearea value:	Not Reported
Drainagearea Units:	Not Reported	Contrib drainagearea:	Not Reported
Contrib drainagearea units:	Not Reported	Latitude:	46.681515
Longitude:	-120.5595121	Sourcemap scale:	Not Reported
Horiz Acc measure:	10	Horiz Acc measure units:	seconds
Horiz Collection method:	Interpolated from map		
Horiz coord refsys:	NAD83	Vert measure val:	9999.99
Vert measure units:	feet	Vertacc measure val:	999
Vert accmeasure units:	feet		
Vertcollection method:	Unknown		
Vert coord refsys:	NGVD29	Countrycode:	US
Aquifername:	Not Reported		
Formation type:	Not Reported		
Aquifer type:	Not Reported		
Construction date:	19800516	Welldepth:	240
Welldepth units:	ft	Wellholedepth:	243
Wellholedepth units:	ft		

Ground-water levels, Number of Measurements: 1

Date	Feet below Surface	Feet to Sealevel
1980-05-19	60	

GEOCHECK VERSION 2.1
STATE DATABASE WELL INFORMATION

Map ID:	213		
Org. Identifier:	USGS-WA	Site ID:	USGS40001227409
Formal name:	USGS Washington Water Science Center		
Monloc Identifier:	USGS-464054120331101		
Monloc name:	14N/18E-22R02		
Monloc type:	Well		
Monloc desc:	GWSI DATABASE AUGMENTATION SITE		
Huc code:	17030001	Drainagearea value:	Not Reported
Drainagearea Units:	Not Reported	Contrib drainagearea:	Not Reported
Contrib drainagearea units:	Not Reported	Latitude:	46.681515
Longitude:	-120.5542342	Sourcemap scale:	Not Reported
Horiz Acc measure:	10	Horiz Acc measure units:	seconds
Horiz Collection method:	Interpolated from map		
Horiz coord refsys:	NAD83	Vert measure val:	9999.99
Vert measure units:	feet	Vertacc measure val:	999
Vert accmeasure units:	feet		
Vertcollection method:	Unknown		
Vert coord refsys:	NGVD29	Countrycode:	US
Aquifername:	Not Reported		
Formation type:	Columbia River Basalt Group		
Aquifer type:	Not Reported		
Construction date:	19830319	Welldepth:	268
Welldepth units:	ft	Wellholedepth:	268
Wellholedepth units:	ft		

Ground-water levels, Number of Measurements: 1

Date	Feet below Surface	Feet to Sealevel
1983-03-20	143	

Map ID:	213		
Org. Identifier:	USGS-WA	Site ID:	USGS40001227376
Formal name:	USGS Washington Water Science Center		
Monloc Identifier:	USGS-464053120300001		
Monloc name:	14N/19E-19P01		
Monloc type:	Well		
Monloc desc:	GWSI DATABASE AUGMENTATION SITE		
Huc code:	17030001	Drainagearea value:	Not Reported
Drainagearea Units:	Not Reported	Contrib drainagearea:	Not Reported
Contrib drainagearea units:	Not Reported	Latitude:	46.6812378
Longitude:	-120.5011774	Sourcemap scale:	Not Reported
Horiz Acc measure:	10	Horiz Acc measure units:	seconds
Horiz Collection method:	Interpolated from map		
Horiz coord refsys:	NAD83	Vert measure val:	9999.99
Vert measure units:	feet	Vertacc measure val:	999
Vert accmeasure units:	feet		
Vertcollection method:	Unknown		
Vert coord refsys:	NGVD29	Countrycode:	US
Aquifername:	Not Reported		
Formation type:	Not Reported		

Aquifer type:	Not Reported		
Construction date:	19800320	Welldepth:	230
Welldepth units:	ft	Wellholedepth:	230
Wellholedepth units:	ft		

Ground-water levels, Number of Measurements: 1

Date	Feet below Surface	Feet to Sealevel
1980-03-25	30	

Map ID:	213		
Org. Identifier:	USGS-WA	Site ID:	USGS40001227375
Formal name:	USGS Washington Water Science Center		
Monloc Identifier:	USGS-464053120295901		
Monloc name:	14N/19E-19P02		
Monloc type:	Well		
Monloc desc:	GWSI DATABASE AUGMENTATION SITE		
Huc code:	17030001	Drainagearea value:	Not Reported
Drainagearea Units:	Not Reported	Contrib drainagearea:	Not Reported
Contrib drainagearea units:	Not Reported	Latitude:	46.6812378
Longitude:	-120.5008996	Sourcemap scale:	Not Reported
Horiz Acc measure:	10	Horiz Acc measure units:	seconds
Horiz Collection method:	Interpolated from map		
Horiz coord refsys:	NAD83	Vert measure val:	9999.99
Vert measure units:	feet	Vertacc measure val:	999
Vert accmeasure units:	feet		
Vertcollection method:	Unknown		
Vert coord refsys:	NGVD29	Countrycode:	US
Aquifername:	Not Reported		
Formation type:	Not Reported		
Aquifer type:	Not Reported		
Construction date:	19801007	Welldepth:	78
Welldepth units:	ft	Wellholedepth:	78
Wellholedepth units:	ft		

Ground-water levels, Number of Measurements: 1

Date	Feet below Surface	Feet to Sealevel
1980-10-08	41	

Map ID:	213		
Org. Identifier:	USGS-WA	Site ID:	USGS40001227374
Formal name:	USGS Washington Water Science Center		
Monloc Identifier:	USGS-464053120294901		
Monloc name:	14N/19E-19Q02		
Monloc type:	Well		
Monloc desc:	GWSI DATABASE AUGMENTATION SITE		
Huc code:	17030001	Drainagearea value:	Not Reported
Drainagearea Units:	Not Reported	Contrib drainagearea:	Not Reported
Contrib drainagearea units:	Not Reported	Latitude:	46.6812378
Longitude:	-120.4981217	Sourcemap scale:	Not Reported

Horiz Acc measure:	10	Horiz Acc measure units:	seconds
Horiz Collection method:	Interpolated from map		
Horiz coord refsys:	NAD83	Vert measure val:	1205
Vert measure units:	feet	Vertacc measure val:	10
Vert accmeasure units:	feet		
Vertcollection method:	Unknown		
Vert coord refsys:	NGVD29	Countrycode:	US
Aquifername:	Not Reported		
Formation type:	Not Reported		
Aquifer type:	Not Reported		
Construction date:	19790115	Welldepth:	90
Welldepth units:	ft	Wellholedepth:	90
Wellholedepth units:	ft		

Ground-water levels, Number of Measurements: 1

Date	Feet below Surface	Feet to Sealevel
1979-01-15	55	

Map ID:	213		
Org. Identifier:	USGS-WA	Site ID:	USGS40001227373
Formal name:	USGS Washington Water Science Center		
Monloc Identifier:	USGS-464053120294001		
Monloc name:	14N/19E-19Q03		
Monloc type:	Well		
Monloc desc:	GWSI DATABASE AUGMENTATION SITE		
Huc code:	17030001	Drainagearea value:	Not Reported
Drainagearea Units:	Not Reported	Contrib drainagearea:	Not Reported
Contrib drainagearea units:	Not Reported	Latitude:	46.6812378
Longitude:	-120.4956216	Sourcemap scale:	Not Reported
Horiz Acc measure:	10	Horiz Acc measure units:	seconds
Horiz Collection method:	Interpolated from map		
Horiz coord refsys:	NAD83	Vert measure val:	9999.99
Vert measure units:	feet	Vertacc measure val:	999
Vert accmeasure units:	feet		
Vertcollection method:	Unknown		
Vert coord refsys:	NGVD29	Countrycode:	US
Aquifername:	Not Reported		
Formation type:	Not Reported		
Aquifer type:	Not Reported		
Construction date:	19850524	Welldepth:	154
Welldepth units:	ft	Wellholedepth:	155
Wellholedepth units:	ft		

Ground-water levels, Number of Measurements: 1

Date	Feet below Surface	Feet to Sealevel
1985-05-27	50	

GEOCHECK VERSION 2.1
STATE DATABASE WELL INFORMATION

Map ID:	213		
Org. Identifier:	USGS-WA	Site ID:	USGS40001227380
Formal name:	USGS Washington Water Science Center		
Monloc Identifier:	USGS-464053120303801		
Monloc name:	14N/18E-24R01		
Monloc type:	Well		
Monloc desc:	GWSI DATABASE AUGMENTATION SITE		
Huc code:	17030001	Drainagearea value:	Not Reported
Drainagearea Units:	Not Reported	Contrib drainagearea:	Not Reported
Contrib drainagearea units:	Not Reported	Latitude:	46.6812377
Longitude:	-120.5117332	Sourcemap scale:	Not Reported
Horiz Acc measure:	10	Horiz Acc measure units:	seconds
Horiz Collection method:	Interpolated from map		
Horiz coord refsys:	NAD83	Vert measure val:	9999.99
Vert measure units:	feet	Vertacc measure val:	999
Vert accmeasure units:	feet		
Vertcollection method:	Unknown		
Vert coord refsys:	NGVD29	Countrycode:	US
Aquifername:	Not Reported		
Formation type:	Not Reported		
Aquifer type:	Not Reported		
Construction date:	19780125	Welldepth:	116
Welldepth units:	ft	Wellholedepth:	116
Wellholedepth units:	ft		

Ground-water levels, Number of Measurements: 1

Date	Feet below Surface	Feet to Sealevel
1978-01-26	71	

Map ID:	213		
Org. Identifier:	USGS-WA	Site ID:	USGS40001227379
Formal name:	USGS Washington Water Science Center		
Monloc Identifier:	USGS-464053120303701		
Monloc name:	14N/18E-24R02		
Monloc type:	Well		
Monloc desc:	GWSI DATABASE AUGMENTATION SITE		
Huc code:	17030001	Drainagearea value:	Not Reported
Drainagearea Units:	Not Reported	Contrib drainagearea:	Not Reported
Contrib drainagearea units:	Not Reported	Latitude:	46.6812377
Longitude:	-120.5114554	Sourcemap scale:	Not Reported
Horiz Acc measure:	10	Horiz Acc measure units:	seconds
Horiz Collection method:	Interpolated from map		
Horiz coord refsys:	NAD83	Vert measure val:	9999.99
Vert measure units:	feet	Vertacc measure val:	999
Vert accmeasure units:	feet		
Vertcollection method:	Unknown		
Vert coord refsys:	NGVD29	Countrycode:	US
Aquifername:	Not Reported		
Formation type:	Not Reported		

Aquifer type: Not Reported
Construction date: 19791002 Welldepth: 130
Welldepth units: ft Wellholedepth: 130
Wellholedepth units: ft

Ground-water levels, Number of Measurements: 1

Date	Feet below Surface	Feet to Sealevel
1979-10-05	42	

Map ID: 213
Org. Identifier: USGS-WA Site ID: USGS40001227378
Formal name: USGS Washington Water Science Center
Monloc Identifier: USGS-464053120301901
Monloc name: 14N/19E-19N01
Monloc type: Well
Monloc desc: GWSI DATABASE AUGMENTATION SITE
Huc code: 17030001 Drainagearea value: Not Reported
Drainagearea Units: Not Reported Contrib drainagearea: Not Reported
Contrib drainagearea units: Not Reported Latitude: 46.6812377
Longitude: -120.5064553 Sourcemap scale: Not Reported
Horiz Acc measure: 10 Horiz Acc measure units: seconds
Horiz Collection method: Interpolated from map
Horiz coord refsys: NAD83 Vert measure val: 9999.99
Vert measure units: feet Vertacc measure val: 999
Vert accmeasure units: feet
Vertcollection method: Unknown
Vert coord refsys: NGVD29 Countrycode: US
Aquifername: Not Reported
Formation type: Columbia River Basalt Group
Aquifer type: Not Reported
Construction date: 19850714 Welldepth: 100
Welldepth units: ft Wellholedepth: 105
Wellholedepth units: ft

Ground-water levels, Number of Measurements: 1

Date	Feet below Surface	Feet to Sealevel
1985-07-19	30	

Map ID: 213
Org. Identifier: USGS-WA Site ID: USGS40001227377
Formal name: USGS Washington Water Science Center
Monloc Identifier: USGS-464053120301801
Monloc name: 14N/19E-19N02
Monloc type: Well
Monloc desc: GWSI DATABASE AUGMENTATION SITE
Huc code: 17030001 Drainagearea value: Not Reported
Drainagearea Units: Not Reported Contrib drainagearea: Not Reported
Contrib drainagearea units: Not Reported Latitude: 46.6812377
Longitude: -120.5061775 Sourcemap scale: Not Reported

Horiz Acc measure:	10	Horiz Acc measure units:	seconds
Horiz Collection method:	Interpolated from map		
Horiz coord refsys:	NAD83	Vert measure val:	9999.99
Vert measure units:	feet	Vertacc measure val:	999
Vert accmeasure units:	feet		
Vertcollection method:	Unknown		
Vert coord refsys:	NGVD29	Countrycode:	US
Aquifername:	Not Reported		
Formation type:	Not Reported		
Aquifer type:	Not Reported		
Construction date:	19860410	Welldepth:	83
Welldepth units:	ft	Wellholedepth:	83
Wellholedepth units:	ft		

Ground-water levels, Number of Measurements: 1

Date	Feet below Surface	Feet to Sealevel
1986-11-10	43	

Map ID:	213		
Org. Identifier:	USGS-WA	Site ID:	USGS40001227382
Formal name:	USGS Washington Water Science Center		
Monloc Identifier:	USGS-464053120305701		
Monloc name:	14N/18E-24Q03		
Monloc type:	Well		
Monloc desc:	GWSI DATABASE AUGMENTATION SITE		
Huc code:	17030001	Drainagearea value:	Not Reported
Drainagearea Units:	Not Reported	Contrib drainagearea:	Not Reported
Contrib drainagearea units:	Not Reported	Latitude:	46.6812376
Longitude:	-120.517011	Sourcemap scale:	Not Reported
Horiz Acc measure:	10	Horiz Acc measure units:	seconds
Horiz Collection method:	Interpolated from map		
Horiz coord refsys:	NAD83	Vert measure val:	9999.99
Vert measure units:	feet	Vertacc measure val:	999
Vert accmeasure units:	feet		
Vertcollection method:	Unknown		
Vert coord refsys:	NGVD29	Countrycode:	US
Aquifername:	Not Reported		
Formation type:	Not Reported		
Aquifer type:	Not Reported		
Construction date:	19811112	Welldepth:	102
Welldepth units:	ft	Wellholedepth:	102
Wellholedepth units:	ft		

Ground-water levels, Number of Measurements: 1

Date	Feet below Surface	Feet to Sealevel
1981-11-12	71	

GEOCHECK VERSION 2.1
STATE DATABASE WELL INFORMATION

Map ID:	213		
Org. Identifier:	USGS-WA	Site ID:	USGS40001227381
Formal name:	USGS Washington Water Science Center		
Monloc Identifier:	USGS-464053120305601		
Monloc name:	14N/18E-24Q04		
Monloc type:	Well		
Monloc desc:	GWSI DATABASE AUGMENTATION SITE		
Huc code:	17030001	Drainagearea value:	Not Reported
Drainagearea Units:	Not Reported	Contrib drainagearea:	Not Reported
Contrib drainagearea units:	Not Reported	Latitude:	46.6812376
Longitude:	-120.5167333	Sourcemap scale:	Not Reported
Horiz Acc measure:	10	Horiz Acc measure units:	seconds
Horiz Collection method:	Interpolated from map		
Horiz coord refsys:	NAD83	Vert measure val:	9999.99
Vert measure units:	feet	Vertacc measure val:	999
Vert accmeasure units:	feet		
Vertcollection method:	Unknown		
Vert coord refsys:	NGVD29	Countrycode:	US
Aquifername:	Not Reported		
Formation type:	Not Reported		
Aquifer type:	Not Reported		
Construction date:	19850528	Welldepth:	141
Welldepth units:	ft	Wellholedepth:	141
Wellholedepth units:	ft		

Ground-water levels, Number of Measurements: 1

Date	Feet below Surface	Feet to Sealevel
1985-05-29	88	

Map ID:	213		
Org. Identifier:	USGS-WA	Site ID:	USGS40001227384
Formal name:	USGS Washington Water Science Center		
Monloc Identifier:	USGS-464053120315501		
Monloc name:	14N/18E-23R07		
Monloc type:	Well		
Monloc desc:	GWSI DATABASE AUGMENTATION SITE		
Huc code:	17030001	Drainagearea value:	Not Reported
Drainagearea Units:	Not Reported	Contrib drainagearea:	Not Reported
Contrib drainagearea units:	Not Reported	Latitude:	46.6812375
Longitude:	-120.5331226	Sourcemap scale:	Not Reported
Horiz Acc measure:	10	Horiz Acc measure units:	seconds
Horiz Collection method:	Interpolated from map		
Horiz coord refsys:	NAD83	Vert measure val:	9999.99
Vert measure units:	feet	Vertacc measure val:	999
Vert accmeasure units:	feet		
Vertcollection method:	Unknown		
Vert coord refsys:	NGVD29	Countrycode:	US
Aquifername:	Not Reported		
Formation type:	Not Reported		

Aquifer type:	Not Reported		
Construction date:	19900310	Welldepth:	109
Welldepth units:	ft	Wellholedepth:	110
Wellholedepth units:	ft		

Ground-water levels, Number of Measurements: 1

Date	Feet below Surface	Feet to Sealevel
1990-03-10	27	

Map ID:	213		
Org. Identifier:	USGS-WA	Site ID:	USGS40001227383
Formal name:	USGS Washington Water Science Center		
Monloc Identifier:	USGS-464053120314001		
Monloc name:	14N/18E-24N03		
Monloc type:	Well		
Monloc desc:	GWSI DATABASE AUGMENTATION SITE		
Huc code:	17030001	Drainagearea value:	Not Reported
Drainagearea Units:	Not Reported	Contrib drainagearea:	Not Reported
Contrib drainagearea units:	Not Reported	Latitude:	46.6812375
Longitude:	-120.5289558	Sourcemap scale:	Not Reported
Horiz Acc measure:	10	Horiz Acc measure units:	seconds
Horiz Collection method:	Interpolated from map		
Horiz coord refsys:	NAD83	Vert measure val:	9999.99
Vert measure units:	feet	Vertacc measure val:	999
Vert accmeasure units:	feet		
Vertcollection method:	Unknown		
Vert coord refsys:	NGVD29	Countrycode:	US
Aquifername:	Not Reported		
Formation type:	Unclassified Overburden		
Aquifer type:	Not Reported		
Construction date:	19780605	Welldepth:	315
Welldepth units:	ft	Wellholedepth:	315
Wellholedepth units:	ft		

Ground-water levels, Number of Measurements: 0

Map ID:	213		
Org. Identifier:	USGS-WA	Site ID:	USGS40001227385
Formal name:	USGS Washington Water Science Center		
Monloc Identifier:	USGS-464053120323401		
Monloc name:	14N/18E-23P08		
Monloc type:	Well		
Monloc desc:	GWSI DATABASE AUGMENTATION SITE		
Huc code:	17030001	Drainagearea value:	Not Reported
Drainagearea Units:	Not Reported	Contrib drainagearea:	Not Reported
Contrib drainagearea units:	Not Reported	Latitude:	46.6812374
Longitude:	-120.5439562	Sourcemap scale:	Not Reported

Horiz Acc measure:	10	Horiz Acc measure units:	seconds
Horiz Collection method:	Interpolated from map		
Horiz coord refsys:	NAD83	Vert measure val:	9999.99
Vert measure units:	feet	Vertacc measure val:	999
Vert accmeasure units:	feet		
Vertcollection method:	Unknown		
Vert coord refsys:	NGVD29	Countrycode:	US
Aquifername:	Not Reported		
Formation type:	Not Reported		
Aquifer type:	Not Reported		
Construction date:	19891004	Welldepth:	250
Welldepth units:	ft	Wellholedepth:	250
Wellholedepth units:	ft		

Ground-water levels, Number of Measurements: 1

Date	Feet below Surface	Feet to Sealevel
1989-10-10	120	

Map ID:	213		
Org. Identifier:	USGS-WA	Site ID:	USGS40001227386
Formal name:	USGS Washington Water Science Center		
Monloc Identifier:	USGS-464053120325301		
Monloc name:	14N/18E-23N08		
Monloc type:	Well		
Monloc desc:	GWSI DATABASE AUGMENTATION SITE		
Huc code:	17030001	Drainagearea value:	Not Reported
Drainagearea Units:	Not Reported	Contrib drainagearea:	Not Reported
Contrib drainagearea units:	Not Reported	Latitude:	46.6812373
Longitude:	-120.549234	Sourcemap scale:	Not Reported
Horiz Acc measure:	10	Horiz Acc measure units:	seconds
Horiz Collection method:	Interpolated from map		
Horiz coord refsys:	NAD83	Vert measure val:	9999.99
Vert measure units:	feet	Vertacc measure val:	999
Vert accmeasure units:	feet		
Vertcollection method:	Unknown		
Vert coord refsys:	NGVD29	Countrycode:	US
Aquifername:	Not Reported		
Formation type:	Not Reported		
Aquifer type:	Not Reported		
Construction date:	19890727	Welldepth:	256
Welldepth units:	ft	Wellholedepth:	256
Wellholedepth units:	ft		

Ground-water levels, Number of Measurements: 1

Date	Feet below Surface	Feet to Sealevel
1989-07-28	129	

GEOCHECK VERSION 2.1
STATE DATABASE WELL INFORMATION

Map ID:	276		
Org. Identifier:	USGS-WA	Site ID:	USGS40001227361
Formal name:	USGS Washington Water Science Center		
Monloc Identifier:	USGS-464052120282301		
Monloc name:	14N/19E-20Q01		
Monloc type:	Well		
Monloc desc:	GWSI DATABASE AUGMENTATION SITE		
Huc code:	17030001	Drainagearea value:	Not Reported
Drainagearea Units:	Not Reported	Contrib drainagearea:	Not Reported
Contrib drainagearea units:	Not Reported	Latitude:	46.6809602
Longitude:	-120.474232	Sourcemap scale:	Not Reported
Horiz Acc measure:	10	Horiz Acc measure units:	seconds
Horiz Collection method:	Interpolated from map		
Horiz coord refsys:	NAD83	Vert measure val:	9999.99
Vert measure units:	feet	Vertacc measure val:	999
Vert accmeasure units:	feet		
Vertcollection method:	Unknown		
Vert coord refsys:	NGVD29	Countrycode:	US
Aquifername:	Not Reported		
Formation type:	Columbia River Basalt Group		
Aquifer type:	Not Reported		
Construction date:	19871221	Welldepth:	180
Welldepth units:	ft	Wellholedepth:	180
Wellholedepth units:	ft		

Ground-water levels, Number of Measurements: 1

Date	Feet below Surface	Feet to Sealevel
1987-12-21	20	

Map ID:	277		
Org. Identifier:	USGS-WA	Site ID:	USGS40001227365
Formal name:	USGS Washington Water Science Center		
Monloc Identifier:	USGS-464052120292101		
Monloc name:	14N/19E-19R01		
Monloc type:	Well		
Monloc desc:	GWSI DATABASE AUGMENTATION SITE		
Huc code:	17030001	Drainagearea value:	Not Reported
Drainagearea Units:	Not Reported	Contrib drainagearea:	Not Reported
Contrib drainagearea units:	Not Reported	Latitude:	46.6809601
Longitude:	-120.4903437	Sourcemap scale:	Not Reported
Horiz Acc measure:	10	Horiz Acc measure units:	seconds
Horiz Collection method:	Interpolated from map		
Horiz coord refsys:	NAD83	Vert measure val:	9999.99
Vert measure units:	feet	Vertacc measure val:	999
Vert accmeasure units:	feet		
Vertcollection method:	Unknown		
Vert coord refsys:	NGVD29	Countrycode:	US
Aquifername:	Not Reported		
Formation type:	Columbia River Basalt Group		

Aquifer type:	Not Reported		
Construction date:	19870506	Welldepth:	88
Welldepth units:	ft	Wellholedepth:	88
Wellholedepth units:	ft		

Ground-water levels, Number of Measurements: 0

Map ID:	278		
Org. Identifier:	USGS-WA	Site ID:	USGS40001227364
Formal name:	USGS Washington Water Science Center		
Monloc Identifier:	USGS-464052120290201		
Monloc name:	14N/19E-20N01		
Monloc type:	Well		
Monloc desc:	Not Reported		
Huc code:	17030001	Drainagearea value:	Not Reported
Drainagearea Units:	Not Reported	Contrib drainagearea:	Not Reported
Contrib drainagearea units:	Not Reported	Latitude:	46.6809601
Longitude:	-120.4850657	Sourcemap scale:	24000
Horiz Acc measure:	1	Horiz Acc measure units:	seconds
Horiz Collection method:	Interpolated from map		
Horiz coord refsys:	NAD83	Vert measure val:	1200
Vert measure units:	feet	Vertacc measure val:	10
Vert accmeasure units:	feet		
Vertcollection method:	Interpolated from topographic map		
Vert coord refsys:	NGVD29	Countrycode:	US
Aquifername:	Not Reported		
Formation type:	Saddle Mountains Basalt Formation		
Aquifer type:	Not Reported		
Construction date:	19710318	Welldepth:	602
Welldepth units:	ft	Wellholedepth:	Not Reported
Wellholedepth units:	Not Reported		

Ground-water levels, Number of Measurements: 1

Date	Feet below Surface	Feet to Sealevel
1971-05-10	330	

Map ID:	278		
Org. Identifier:	USGS-WA	Site ID:	USGS40001227363
Formal name:	USGS Washington Water Science Center		
Monloc Identifier:	USGS-464052120290101		
Monloc name:	14N/19E-20N02		
Monloc type:	Well		
Monloc desc:	GWSI DATABASE AUGMENTATION SITE		
Huc code:	17030001	Drainagearea value:	Not Reported
Drainagearea Units:	Not Reported	Contrib drainagearea:	Not Reported
Contrib drainagearea units:	Not Reported	Latitude:	46.6809601
Longitude:	-120.4847879	Sourcemap scale:	Not Reported

Horiz Acc measure:	10	Horiz Acc measure units:	seconds
Horiz Collection method:	Interpolated from map		
Horiz coord refsys:	NAD83	Vert measure val:	9999.99
Vert measure units:	feet	Vertacc measure val:	999
Vert accmeasure units:	feet		
Vertcollection method:	Unknown		
Vert coord refsys:	NGVD29	Countrycode:	US
Aquifername:	Not Reported		
Formation type:	Not Reported		
Aquifer type:	Not Reported		
Construction date:	19780424	Welldepth:	69
Welldepth units:	ft	Wellholedepth:	69
Wellholedepth units:	ft		

Ground-water levels, Number of Measurements: 1

Date	Feet below Surface	Feet to Sealevel
1978-04-25	21	

Map ID:	213		
Org. Identifier:	USGS-WA	Site ID:	USGS40001227366
Formal name:	USGS Washington Water Science Center		
Monloc Identifier:	USGS-464052120310301		
Monloc name:	14N/18E-24Q01		
Monloc type:	Well		
Monloc desc:	Not Reported		
Huc code:	17030001	Drainagearea value:	Not Reported
Drainagearea Units:	Not Reported	Contrib drainagearea:	Not Reported
Contrib drainagearea units:	Not Reported	Latitude:	46.6809598
Longitude:	-120.5186778	Sourcemap scale:	24000
Horiz Acc measure:	5	Horiz Acc measure units:	seconds
Horiz Collection method:	Interpolated from map		
Horiz coord refsys:	NAD83	Vert measure val:	1260
Vert measure units:	feet	Vertacc measure val:	10
Vert accmeasure units:	feet		
Vertcollection method:	Interpolated from topographic map		
Vert coord refsys:	NGVD29	Countrycode:	US
Aquifername:	Not Reported		
Formation type:	Not Reported		
Aquifer type:	Not Reported		
Construction date:	19751217	Welldepth:	96
Welldepth units:	ft	Wellholedepth:	96
Wellholedepth units:	ft		

Ground-water levels, Number of Measurements: 1

Date	Feet below Surface	Feet to Sealevel
1975-12-26	49.75	

GEOCHECK VERSION 2.1
STATE DATABASE WELL INFORMATION

Map ID:	213		
Org. Identifier:	USGS-WA	Site ID:	USGS40001227367
Formal name:	USGS Washington Water Science Center		
Monloc Identifier:	USGS-464052120321501		
Monloc name:	14N/18E-23Q01		
Monloc type:	Well		
Monloc desc:	Not Reported		
Huc code:	17030001	Drainagearea value:	Not Reported
Drainagearea Units:	Not Reported	Contrib drainagearea:	Not Reported
Contrib drainagearea units:	Not Reported	Latitude:	46.6809596
Longitude:	-120.5386783	Sourcemap scale:	24000
Horiz Acc measure:	1	Horiz Acc measure units:	seconds
Horiz Collection method:	Interpolated from map		
Horiz coord refsys:	NAD83	Vert measure val:	1215
Vert measure units:	feet	Vertacc measure val:	10
Vert accmeasure units:	feet		
Vertcollection method:	Interpolated from topographic map		
Vert coord refsys:	NGVD29	Countrycode:	US
Aquifername:	Not Reported		
Formation type:	Not Reported		
Aquifer type:	Not Reported		
Construction date:	19580425	Welldepth:	198
Welldepth units:	ft	Wellholedepth:	Not Reported
Wellholedepth units:	Not Reported		

Ground-water levels, Number of Measurements: 1

Date	Feet below Surface	Feet to Sealevel
1960-05-26	28	

Map ID:	278		
Org. Identifier:	USGS-WA	Site ID:	USGS40001227362
Formal name:	USGS Washington Water Science Center		
Monloc Identifier:	USGS-464052120290001		
Monloc name:	14N/19E-20N03		
Monloc type:	Well		
Monloc desc:	GWSI DATABASE AUGMENTATION SITE		
Huc code:	17030001	Drainagearea value:	Not Reported
Drainagearea Units:	Not Reported	Contrib drainagearea:	Not Reported
Contrib drainagearea units:	Not Reported	Latitude:	46.6807934
Longitude:	-120.4843435	Sourcemap scale:	24000
Horiz Acc measure:	.5	Horiz Acc measure units:	seconds
Horiz Collection method:	Global positioning system (GPS), uncorrected		
Horiz coord refsys:	NAD83	Vert measure val:	1170
Vert measure units:	feet	Vertacc measure val:	10
Vert accmeasure units:	feet		
Vertcollection method:	Interpolated from topographic map		
Vert coord refsys:	NGVD29	Countrycode:	US
Aquifername:	Not Reported		
Formation type:	Unclassified Overburden		

Aquifer type:	Not Reported		
Construction date:	19801230	Welldepth:	178
Welldepth units:	ft	Wellholedepth:	178
Wellholedepth units:	ft		

Ground-water levels, Number of Measurements: 2

Date	Feet below Surface	Feet to Sealevel	Date	Feet below Surface	Feet to Sealevel
2001-03-16	11.19		1981-01-03	4	

Map ID:	280		
Org. Identifier:	USGS-WA	Site ID:	USGS40001227351
Formal name:	USGS Washington Water Science Center		
Monloc Identifier:	USGS-464051120251501		
Monloc name:	14N/19E-23N01		
Monloc type:	Well		
Monloc desc:	GWSI DATABASE AUGMENTATION SITE		
Huc code:	17030001	Drainagearea value:	Not Reported
Drainagearea Units:	Not Reported	Contrib drainagearea:	Not Reported
Contrib drainagearea units:	Not Reported	Latitude:	46.6806828
Longitude:	-120.422008	Sourcemap scale:	Not Reported
Horiz Acc measure:	10	Horiz Acc measure units:	seconds
Horiz Collection method:	Interpolated from map		
Horiz coord refsys:	NAD83	Vert measure val:	9999.99
Vert measure units:	feet	Vertacc measure val:	999
Vert accmeasure units:	feet		
Vertcollection method:	Unknown		
Vert coord refsys:	NGVD29	Countrycode:	US
Aquifername:	Not Reported		
Formation type:	Unclassified Overburden		
Aquifer type:	Not Reported		
Construction date:	19840712	Welldepth:	345
Welldepth units:	ft	Wellholedepth:	345
Wellholedepth units:	ft		

Ground-water levels, Number of Measurements: 1

Date	Feet below Surface	Feet to Sealevel
1984-07-17	148	

Map ID:	213		
Org. Identifier:	USGS-WA	Site ID:	USGS40001227352
Formal name:	USGS Washington Water Science Center		
Monloc Identifier:	USGS-464051120311002		
Monloc name:	14N/18E-24P01D1		
Monloc type:	Well		
Monloc desc:	Not Reported		
Huc code:	17030001	Drainagearea value:	Not Reported
Drainagearea Units:	Not Reported	Contrib drainagearea:	Not Reported
Contrib drainagearea units:	Not Reported	Latitude:	46.680682
Longitude:	-120.5206223	Sourcemap scale:	24000

Horiz Acc measure:	5	Horiz Acc measure units:	seconds
Horiz Collection method:	Interpolated from map		
Horiz coord refsys:	NAD83	Vert measure val:	1270
Vert measure units:	feet	Vertacc measure val:	10
Vert accmeasure units:	feet		
Vertcollection method:	Interpolated from topographic map		
Vert coord refsys:	NGVD29	Countrycode:	US
Aquifername:	Not Reported		
Formation type:	Columbia River Basalt Group		
Aquifer type:	Not Reported		
Construction date:	19760601	Welldepth:	285
Welldepth units:	ft	Wellholedepth:	285
Wellholedepth units:	ft		

Ground-water levels, Number of Measurements: 1

Date	Feet below Surface	Feet to Sealevel
1976-06-09	108	

Map ID:	213		
Org. Identifier:	USGS-WA	Site ID:	USGS40001227353
Formal name:	USGS Washington Water Science Center		
Monloc Identifier:	USGS-464051120314001		
Monloc name:	14N/18E-24N01		
Monloc type:	Well		
Monloc desc:	Not Reported		
Huc code:	17030001	Drainagearea value:	Not Reported
Drainagearea Units:	Not Reported	Contrib drainagearea:	Not Reported
Contrib drainagearea units:	Not Reported	Latitude:	46.6806819
Longitude:	-120.5289558	Sourcemap scale:	24000
Horiz Acc measure:	1	Horiz Acc measure units:	seconds
Horiz Collection method:	Interpolated from map		
Horiz coord refsys:	NAD83	Vert measure val:	1218
Vert measure units:	feet	Vertacc measure val:	10
Vert accmeasure units:	feet		
Vertcollection method:	Interpolated from topographic map		
Vert coord refsys:	NGVD29	Countrycode:	US
Aquifername:	Not Reported		
Formation type:	Not Reported		
Aquifer type:	Not Reported		
Construction date:	19741101	Welldepth:	166
Welldepth units:	ft	Wellholedepth:	Not Reported
Wellholedepth units:	Not Reported		

Ground-water levels, Number of Measurements: 1

Date	Feet below Surface	Feet to Sealevel
1974-11-04	122	

GEOCHECK VERSION 2.1
STATE DATABASE WELL INFORMATION

Map ID:	213		
Org. Identifier:	USGS-WA	Site ID:	USGS40001227354
Formal name:	USGS Washington Water Science Center		
Monloc Identifier:	USGS-464051120323001		
Monloc name:	14N/18E-23P01		
Monloc type:	Well		
Monloc desc:	Not Reported		
Huc code:	17030001	Drainagearea value:	Not Reported
Drainagearea Units:	Not Reported	Contrib drainagearea:	Not Reported
Contrib drainagearea units:	Not Reported	Latitude:	46.6806818
Longitude:	-120.542845	Sourcemap scale:	24000
Horiz Acc measure:	1	Horiz Acc measure units:	seconds
Horiz Collection method:	Interpolated from map		
Horiz coord refsys:	NAD83	Vert measure val:	1380
Vert measure units:	feet	Vertacc measure val:	10
Vert accmeasure units:	feet		
Vertcollection method:	Interpolated from topographic map		
Vert coord refsys:	NGVD29	Countrycode:	US
Aquifername:	Not Reported		
Formation type:	Not Reported		
Aquifer type:	Not Reported		
Construction date:	19650702	Welldepth:	89
Welldepth units:	ft	Wellholedepth:	Not Reported
Wellholedepth units:	Not Reported		

Ground-water levels, Number of Measurements: 1

Date	Feet below Surface	Feet to Sealevel
1965-07-06	30	

Map ID:	213		
Org. Identifier:	USGS-WA	Site ID:	USGS40001227343
Formal name:	USGS Washington Water Science Center		
Monloc Identifier:	USGS-464050120311001		
Monloc name:	14N/18E-24Q02		
Monloc type:	Well		
Monloc desc:	Not Reported		
Huc code:	17030001	Drainagearea value:	Not Reported
Drainagearea Units:	Not Reported	Contrib drainagearea:	Not Reported
Contrib drainagearea units:	Not Reported	Latitude:	46.6804042
Longitude:	-120.5206223	Sourcemap scale:	24000
Horiz Acc measure:	5	Horiz Acc measure units:	seconds
Horiz Collection method:	Interpolated from map		
Horiz coord refsys:	NAD83	Vert measure val:	1270
Vert measure units:	feet	Vertacc measure val:	10
Vert accmeasure units:	feet		
Vertcollection method:	Interpolated from topographic map		
Vert coord refsys:	NGVD29	Countrycode:	US
Aquifername:	Not Reported		
Formation type:	Not Reported		

Aquifer type:	Not Reported		
Construction date:	19760527	Welldepth:	110
Welldepth units:	ft	Wellholedepth:	110
Wellholedepth units:	ft		

Ground-water levels, Number of Measurements: 1

Date	Feet below Surface	Feet to Sealevel
1976-05-27	52	

Map ID:	213		
Org. Identifier:	USGS-WA	Site ID:	USGS40001227344
Formal name:	USGS Washington Water Science Center		
Monloc Identifier:	USGS-464050120325701		
Monloc name:	14N/18E-23N01		
Monloc type:	Well		
Monloc desc:	Not Reported		
Huc code:	17030001	Drainagearea value:	Not Reported
Drainagearea Units:	Not Reported	Contrib drainagearea:	Not Reported
Contrib drainagearea units:	Not Reported	Latitude:	46.680404
Longitude:	-120.5503452	Sourcemap scale:	24000
Horiz Acc measure:	5	Horiz Acc measure units:	seconds
Horiz Collection method:	Interpolated from map		
Horiz coord refsys:	NAD83	Vert measure val:	1380
Vert measure units:	feet	Vertacc measure val:	10
Vert accmeasure units:	feet		
Vertcollection method:	Interpolated from topographic map		
Vert coord refsys:	NGVD29	Countrycode:	US
Aquifername:	Not Reported		
Formation type:	Not Reported		
Aquifer type:	Not Reported		
Construction date:	19770604	Welldepth:	125
Welldepth units:	ft	Wellholedepth:	129
Wellholedepth units:	ft		

Ground-water levels, Number of Measurements: 1

Date	Feet below Surface	Feet to Sealevel
1977-06-04	12	

Map ID:	213		
Org. Identifier:	USGS-WA	Site ID:	USGS40001227345
Formal name:	USGS Washington Water Science Center		
Monloc Identifier:	USGS-464050120331001		
Monloc name:	14N/18E-22R01		
Monloc type:	Well		
Monloc desc:	Not Reported		
Huc code:	17030001	Drainagearea value:	Not Reported
Drainagearea Units:	Not Reported	Contrib drainagearea:	Not Reported
Contrib drainagearea units:	Not Reported	Latitude:	46.6804039
Longitude:	-120.5539564	Sourcemap scale:	24000

Horiz Acc measure:	1	Horiz Acc measure units:	seconds
Horiz Collection method:	Interpolated from map		
Horiz coord refsys:	NAD83	Vert measure val:	1470
Vert measure units:	feet	Vertacc measure val:	10
Vert accmeasure units:	feet		
Vertcollection method:	Interpolated from topographic map		
Vert coord refsys:	NGVD29	Countrycode:	US
Aquifername:	Not Reported		
Formation type:	Not Reported		
Aquifer type:	Not Reported		
Construction date:	19730220	Welldepth:	85
Welldepth units:	ft	Wellholedepth:	Not Reported
Wellholedepth units:	Not Reported		

Ground-water levels, Number of Measurements: 1

Date	Feet below Surface	Feet to Sealevel
1973-02-24	39	

Map ID:	213		
Org. Identifier:	USGS-WA	Site ID:	USGS40001227341
Formal name:	USGS Washington Water Science Center		
Monloc Identifier:	USGS-464049120330301		
Monloc name:	14N/18E-27A01		
Monloc type:	Well		
Monloc desc:	Not Reported		
Huc code:	17030001	Drainagearea value:	Not Reported
Drainagearea Units:	Not Reported	Contrib drainagearea:	Not Reported
Contrib drainagearea units:	Not Reported	Latitude:	46.6801261
Longitude:	-120.559512	Sourcemap scale:	24000
Horiz Acc measure:	5	Horiz Acc measure units:	seconds
Horiz Collection method:	Interpolated from map		
Horiz coord refsys:	NAD83	Vert measure val:	1425
Vert measure units:	feet	Vertacc measure val:	10
Vert accmeasure units:	feet		
Vertcollection method:	Interpolated from topographic map		
Vert coord refsys:	NGVD29	Countrycode:	US
Aquifername:	Not Reported		
Formation type:	Not Reported		
Aquifer type:	Not Reported		
Construction date:	19751205	Welldepth:	190
Welldepth units:	ft	Wellholedepth:	190
Wellholedepth units:	ft		

Ground-water levels, Number of Measurements: 1

Date	Feet below Surface	Feet to Sealevel
1975-12-05	140	

GEOCHECK VERSION 2.1
STATE DATABASE WELL INFORMATION

Map ID:	281		
Org. Identifier:	USGS-WA	Site ID:	USGS40001227329
Formal name:	USGS Washington Water Science Center		
Monloc Identifier:	USGS-464046120213101		
Monloc name:	14N/20E-20N01		
Monloc type:	Well		
Monloc desc:	Not Reported		
Huc code:	17030001	Drainagearea value:	Not Reported
Drainagearea Units:	Not Reported	Contrib drainagearea:	Not Reported
Contrib drainagearea units:	Not Reported	Latitude:	46.6795443
Longitude:	-120.3603114	Sourcemap scale:	24000
Horiz Acc measure:	.5	Horiz Acc measure units:	seconds
Horiz Collection method:	Global positioning system (GPS), uncorrected		
Horiz coord refsys:	NAD83	Vert measure val:	2030
Vert measure units:	feet	Vertacc measure val:	10
Vert accmeasure units:	feet		
Vertcollection method:	Interpolated from topographic map		
Vert coord refsys:	NGVD29	Countrycode:	US
Aquifername:	Not Reported		
Formation type:	Not Reported		
Aquifer type:	Not Reported		
Construction date:	19711015	Welldepth:	602
Welldepth units:	ft	Wellholedepth:	602
Wellholedepth units:	ft		

Ground-water levels, Number of Measurements: 19

Date	Feet below Surface	Feet to Sealevel	Date	Feet below Surface	Feet to Sealevel
2001-03-28	359				
1991-03-22	374				
Note: The site had been pumped recently.					
1990-03-08	361		1989-12-01	363	
1989-03-08	358		1988-11-03	358	
1988-03-29	359		1987-11-20	368	
1987-04-09	359		1986-04-18	361	
1985-09-30	364		1985-04-18	361	
1985-04-09	358		1985-03-29	359	
1984-07-13	366		1984-03-12	406	
1983-07-13	366		1983-02-08	361	
1971-10-15	327				

Map ID:	213		
Org. Identifier:	USGS-WA	Site ID:	USGS40001227330
Formal name:	USGS Washington Water Science Center		
Monloc Identifier:	USGS-464046120302101		
Monloc name:	14N/19E-30D01		
Monloc type:	Well		
Monloc desc:	Not Reported		
Huc code:	17030001	Drainagearea value:	Not Reported
Drainagearea Units:	Not Reported	Contrib drainagearea:	Not Reported
Contrib drainagearea units:	Not Reported	Latitude:	46.6792933
Longitude:	-120.5070108	Sourcemap scale:	24000

Horiz Acc measure:	5	Horiz Acc measure units:	seconds
Horiz Collection method:	Interpolated from map		
Horiz coord refsys:	NAD83	Vert measure val:	1220
Vert measure units:	feet	Vertacc measure val:	10
Vert accmeasure units:	feet		
Vertcollection method:	Interpolated from topographic map		
Vert coord refsys:	NGVD29	Countrycode:	US
Aquifername:	Not Reported		
Formation type:	Not Reported		
Aquifer type:	Not Reported		
Construction date:	19520101	Welldepth:	900
Welldepth units:	ft	Wellholedepth:	900
Wellholedepth units:	ft		

Ground-water levels, Number of Measurements: 1

Date	Feet below Surface	Feet to Sealevel
1952-01-01	30	

Map ID:	213		
Org. Identifier:	USGS-WA	Site ID:	USGS40001227324
Formal name:	USGS Washington Water Science Center		
Monloc Identifier:	USGS-464045120304501		
Monloc name:	14N/18E-13R03		
Monloc type:	Well		
Monloc desc:	Not Reported		
Huc code:	17030001	Drainagearea value:	Not Reported
Drainagearea Units:	Not Reported	Contrib drainagearea:	Not Reported
Contrib drainagearea units:	Not Reported	Latitude:	46.6790154
Longitude:	-120.5136776	Sourcemap scale:	24000
Horiz Acc measure:	1	Horiz Acc measure units:	seconds
Horiz Collection method:	Interpolated from map		
Horiz coord refsys:	NAD83	Vert measure val:	1369
Vert measure units:	feet	Vertacc measure val:	10
Vert accmeasure units:	feet		
Vertcollection method:	Interpolated from topographic map		
Vert coord refsys:	NGVD29	Countrycode:	US
Aquifername:	Not Reported		
Formation type:	Not Reported		
Aquifer type:	Not Reported		
Construction date:	19741007	Welldepth:	168
Welldepth units:	ft	Wellholedepth:	Not Reported
Wellholedepth units:	Not Reported		

Ground-water levels, Number of Measurements: 0

Map ID: 213

GEOCHECK VERSION 2.1
STATE DATABASE WELL INFORMATION

Org. Identifier:	USGS-WA	Site ID:	USGS40001227326
Formal name:	USGS Washington Water Science Center		
Monloc Identifier:	USGS-464045120330501		
Monloc name:	14N/18E-27A02		
Monloc type:	Well		
Monloc desc:	Not Reported		
Huc code:	17030001	Drainagearea value:	Not Reported
Drainagearea Units:	Not Reported	Contrib drainagearea:	Not Reported
Contrib drainagearea units:	Not Reported	Latitude:	46.6790151
Longitude:	-120.5525675	Sourcemap scale:	24000
Horiz Acc measure:	5	Horiz Acc measure units:	seconds
Horiz Collection method:	Interpolated from map		
Horiz coord refsys:	NAD83	Vert measure val:	1360
Vert measure units:	feet	Vertacc measure val:	10
Vert accmeasure units:	feet		
Vertcollection method:	Interpolated from topographic map		
Vert coord refsys:	NGVD29	Countrycode:	US
Aquifername:	Not Reported		
Formation type:	Not Reported		
Aquifer type:	Not Reported		
Construction date:	19770711	Welldepth:	307
Welldepth units:	ft	Wellholedepth:	307
Wellholedepth units:	ft		

Ground-water levels, Number of Measurements: 1

Date	Feet below Surface	Feet to Sealevel
1977-07-11	214	

Map ID:	213		
Org. Identifier:	USGS-WA	Site ID:	USGS40001227325
Formal name:	USGS Washington Water Science Center		
Monloc Identifier:	USGS-464045120325001		
Monloc name:	14N/18E-26D01		
Monloc type:	Well		
Monloc desc:	Not Reported		
Huc code:	17030001	Drainagearea value:	Not Reported
Drainagearea Units:	Not Reported	Contrib drainagearea:	Not Reported
Contrib drainagearea units:	Not Reported	Latitude:	46.6790151
Longitude:	-120.5484007	Sourcemap scale:	24000
Horiz Acc measure:	1	Horiz Acc measure units:	seconds
Horiz Collection method:	Interpolated from map		
Horiz coord refsys:	NAD83	Vert measure val:	1480
Vert measure units:	feet	Vertacc measure val:	10
Vert accmeasure units:	feet		
Vertcollection method:	Interpolated from topographic map		
Vert coord refsys:	NGVD29	Countrycode:	US
Aquifername:	Not Reported		
Formation type:	Not Reported		
Aquifer type:	Not Reported		
Construction date:	19010101	Welldepth:	190
Welldepth units:	ft	Wellholedepth:	Not Reported
Wellholedepth units:	Not Reported		

Ground-water levels, Number of Measurements: 0

GEOCHECK VERSION 2.1
STATE DATABASE WELL INFORMATION

Map ID:	213		
Org. Identifier:	USGS-WA	Site ID:	USGS40001227320
Formal name:	USGS Washington Water Science Center		
Monloc Identifier:	USGS-464044120314302		
Monloc name:	14N/18E-25D09 (NEW WELL)		
Monloc type:	Well		
Monloc desc:	Not Reported		
Huc code:	17030001	Drainagearea value:	Not Reported
Drainagearea Units:	Not Reported	Contrib drainagearea:	Not Reported
Contrib drainagearea units:	Not Reported	Latitude:	46.6788486
Longitude:	-120.5298447	Sourcemap scale:	24000
Horiz Acc measure:	.5	Horiz Acc measure units:	seconds
Horiz Collection method:	Global positioning system (GPS), uncorrected		
Horiz coord refsys:	NAD83	Vert measure val:	1218
Vert measure units:	feet	Vertacc measure val:	10
Vert accmeasure units:	feet		
Vertcollection method:	Interpolated from topographic map		
Vert coord refsys:	NGVD29	Countrycode:	US
Aquifername:	Not Reported		
Formation type:	Not Reported		
Aquifer type:	Not Reported		
Construction date:	1989	Welldepth:	Not Reported
Welldepth units:	Not Reported	Wellholedepth:	Not Reported
Wellholedepth units:	Not Reported		

Ground-water levels, Number of Measurements: 9

Date	Feet below Surface	Feet to Sealevel	Date	Feet below Surface	Feet to Sealevel
2002-03-19	17.6		2001-03-21	17.8	
2000-08-24	20.71		1998-04-08	15.2	
1997-04-04	13.0		1995-03-29	17.0	
1992-03-12	16.7				
1989-10-25	14.4				

Note: A nearby site that taps the same aquifer was being pumped.

1989-03-30 14.4

Map ID:	213		
Org. Identifier:	USGS-WA	Site ID:	USGS40001227319
Formal name:	USGS Washington Water Science Center		
Monloc Identifier:	USGS-464044120314301		
Monloc name:	14N/18E-25D08		
Monloc type:	Well		
Monloc desc:	Not Reported		
Huc code:	17030003	Drainagearea value:	Not Reported
Drainagearea Units:	Not Reported	Contrib drainagearea:	Not Reported
Contrib drainagearea units:	Not Reported	Latitude:	46.6788486
Longitude:	-120.5298447	Sourcemap scale:	24000
Horiz Acc measure:	.5	Horiz Acc measure units:	seconds
Horiz Collection method:	Global positioning system (GPS), uncorrected		
Horiz coord refsys:	NAD83	Vert measure val:	1218
Vert measure units:	feet	Vertacc measure val:	10
Vert accmeasure units:	feet		
Vertcollection method:	Interpolated from topographic map		
Vert coord refsys:	NGVD29	Countrycode:	US
Aquifername:	Not Reported		
Formation type:	Not Reported		

Aquifer type:	Not Reported		
Construction date:	19010101	Welldepth:	Not Reported
Welldepth units:	Not Reported	Wellholedepth:	Not Reported
Wellholedepth units:	Not Reported		

Ground-water levels, Number of Measurements: 17

Date	Feet below Surface	Feet to Sealevel	Date	Feet below Surface	Feet to Sealevel
2002-03-19	17.6		2001-03-21	17.8	
2000-08-24	20.62		1998-04-08	15.3	
1997-04-04	13.1		1995-03-29	16.9	
1992-03-12	16.6				
1991-03-21	16.4				
Note: A nearby site that taps the same aquifer was being pumped.					
1989-10-30	14.5		1989-10-25	14.4	
1988-10-21	14.3		1988-03-10	15.0	
1987-10-28	14.8		1986-10-19	12.7	
1986-04-09	14.3		1985-10-02	13.6	
1985-05-22	13.3				

Map ID:	213		
Org. Identifier:	USGS-WA	Site ID:	USGS40001227203
Formal name:	USGS Washington Water Science Center		
Monloc Identifier:	USGS-464040120313401		
Monloc name:	14N/18E-25D01		
Monloc type:	Well		
Monloc desc:	Not Reported		
Huc code:	17030001	Drainagearea value:	Not Reported
Drainagearea Units:	Not Reported	Contrib drainagearea:	Not Reported
Contrib drainagearea units:	Not Reported	Latitude:	46.6786264
Longitude:	-120.5277613	Sourcemap scale:	24000
Horiz Acc measure:	.5	Horiz Acc measure units:	seconds
Horiz Collection method:	Global positioning system (GPS), uncorrected		
Horiz coord refsys:	NAD83	Vert measure val:	1200
Vert measure units:	feet	Vertacc measure val:	10
Vert accmeasure units:	feet		
Vertcollection method:	Interpolated from topographic map		
Vert coord refsys:	NGVD29	Countrycode:	US
Aquifername:	Not Reported		
Formation type:	Ellensburg Formation		
Aquifer type:	Not Reported		
Construction date:	19751002	Welldepth:	110
Welldepth units:	ft	Wellholedepth:	110
Wellholedepth units:	ft		

Ground-water levels, Number of Measurements: 3

Date	Feet below Surface	Feet to Sealevel	Date	Feet below Surface	Feet to Sealevel
1984-03-03					
Note: The site was flowing, but the head could not be measured without additional equipment.					
1975-10-15					
Note: The site was being pumped.					
1975-10-14					
Note: The site was flowing, but the head could not be measured without additional equipment.					

GEOCHECK VERSION 2.1
STATE DATABASE WELL INFORMATION

Map ID:	213		
Org. Identifier:	USGS-WA	Site ID:	USGS40001227257
Formal name:	USGS Washington Water Science Center		
Monloc Identifier:	USGS-464042120303501		
Monloc name:	14N/18E-25A01		
Monloc type:	Well		
Monloc desc:	Not Reported		
Huc code:	17030001	Drainagearea value:	Not Reported
Drainagearea Units:	Not Reported	Contrib drainagearea:	Not Reported
Contrib drainagearea units:	Not Reported	Latitude:	46.6781821
Longitude:	-120.5108998	Sourcemap scale:	24000
Horiz Acc measure:	1	Horiz Acc measure units:	seconds
Horiz Collection method:	Interpolated from map		
Horiz coord refsys:	NAD83	Vert measure val:	1200
Vert measure units:	feet	Vertacc measure val:	10
Vert accmeasure units:	feet		
Vertcollection method:	Interpolated from topographic map		
Vert coord refsys:	NGVD29	Countrycode:	US
Aquifername:	Not Reported		
Formation type:	Not Reported		
Aquifer type:	Not Reported		
Construction date:	19010101	Welldepth:	50
Welldepth units:	ft	Wellholedepth:	Not Reported
Wellholedepth units:	Not Reported		

Ground-water levels, Number of Measurements: 1

Date	Feet below Surface	Feet to Sealevel
1926-01-01	15	

Map ID:	213		
Org. Identifier:	USGS-WA	Site ID:	USGS40001227260
Formal name:	USGS Washington Water Science Center		
Monloc Identifier:	USGS-464042120315501		
Monloc name:	14N/18E-26A06		
Monloc type:	Well		
Monloc desc:	GWSI DATABASE AUGMENTATION SITE		
Huc code:	17030001	Drainagearea value:	Not Reported
Drainagearea Units:	Not Reported	Contrib drainagearea:	Not Reported
Contrib drainagearea units:	Not Reported	Latitude:	46.6781819
Longitude:	-120.5331226	Sourcemap scale:	Not Reported
Horiz Acc measure:	10	Horiz Acc measure units:	seconds
Horiz Collection method:	Interpolated from map		
Horiz coord refsys:	NAD83	Vert measure val:	9999.99
Vert measure units:	feet	Vertacc measure val:	999
Vert accmeasure units:	feet		
Vertcollection method:	Unknown		
Vert coord refsys:	NGVD29	Countrycode:	US
Aquifername:	Not Reported		
Formation type:	Not Reported		

Aquifer type: Not Reported
Construction date: 19831005 Welldepth: 150
Welldepth units: ft Wellholedepth: 150
Wellholedepth units: ft

Ground-water levels, Number of Measurements: 1

Date	Feet below Surface	Feet to Sealevel
1983-10-11	30	

Map ID: 213
Org. Identifier: USGS-WA Site ID: USGS40001227259
Formal name: USGS Washington Water Science Center
Monloc Identifier: USGS-464042120315401
Monloc name: 14N/18E-26A05
Monloc type: Well
Monloc desc: GWSI DATABASE AUGMENTATION SITE
Huc code: 17030001 Drainagearea value: Not Reported
Drainagearea Units: Not Reported Contrib drainagearea: Not Reported
Contrib drainagearea units: Not Reported Latitude: 46.6781819
Longitude: -120.5328448 Sourcemap scale: Not Reported
Horiz Acc measure: 10 Horiz Acc measure units: seconds
Horiz Collection method: Interpolated from map
Horiz coord refsys: NAD83 Vert measure val: 9999.99
Vert measure units: feet Vertacc measure val: 999
Vert accmeasure units: feet
Vertcollection method: Unknown
Vert coord refsys: NGVD29 Countrycode: US
Aquifername: Not Reported
Formation type: Not Reported
Aquifer type: Not Reported
Construction date: 19830911 Welldepth: 158
Welldepth units: ft Wellholedepth: 158
Wellholedepth units: ft

Ground-water levels, Number of Measurements: 1

Date	Feet below Surface	Feet to Sealevel
1983-09-16	15	

Map ID: 213
Org. Identifier: USGS-WA Site ID: USGS40001227258
Formal name: USGS Washington Water Science Center
Monloc Identifier: USGS-464042120315301
Monloc name: 14N/18E-26A04
Monloc type: Well
Monloc desc: GWSI DATABASE AUGMENTATION SITE
Huc code: 17030001 Drainagearea value: Not Reported
Drainagearea Units: Not Reported Contrib drainagearea: Not Reported
Contrib drainagearea units: Not Reported Latitude: 46.6781819
Longitude: -120.532567 Sourcemap scale: Not Reported

Horiz Acc measure:	10	Horiz Acc measure units:	seconds
Horiz Collection method:	Interpolated from map		
Horiz coord refsys:	NAD83	Vert measure val:	9999.99
Vert measure units:	feet	Vertacc measure val:	999
Vert accmeasure units:	feet		
Vertcollection method:	Unknown		
Vert coord refsys:	NGVD29	Countrycode:	US
Aquifername:	Not Reported		
Formation type:	Not Reported		
Aquifer type:	Not Reported		
Construction date:	19830303	Welldepth:	175
Welldepth units:	ft	Wellholedepth:	177
Wellholedepth units:	ft		

Ground-water levels, Number of Measurements: 1

Date	Feet below Surface	Feet to Sealevel
1983-03-17	25	

Map ID:	213		
Org. Identifier:	USGS-WA	Site ID:	USGS40001227262
Formal name:	USGS Washington Water Science Center		
Monloc Identifier:	USGS-464042120323301		
Monloc name:	14N/18E-26C04		
Monloc type:	Well		
Monloc desc:	GWSI DATABASE AUGMENTATION SITE		
Huc code:	17030001	Drainagearea value:	Not Reported
Drainagearea Units:	Not Reported	Contrib drainagearea:	Not Reported
Contrib drainagearea units:	Not Reported	Latitude:	46.6781818
Longitude:	-120.5436784	Sourcemap scale:	Not Reported
Horiz Acc measure:	10	Horiz Acc measure units:	seconds
Horiz Collection method:	Interpolated from map		
Horiz coord refsys:	NAD83	Vert measure val:	9999.99
Vert measure units:	feet	Vertacc measure val:	999
Vert accmeasure units:	feet		
Vertcollection method:	Unknown		
Vert coord refsys:	NGVD29	Countrycode:	US
Aquifername:	Not Reported		
Formation type:	Not Reported		
Aquifer type:	Not Reported		
Construction date:	19900716	Welldepth:	272
Welldepth units:	ft	Wellholedepth:	272
Wellholedepth units:	ft		

Ground-water levels, Number of Measurements: 1

Date	Feet below Surface	Feet to Sealevel
1990-07-18	89	

GEOCHECK VERSION 2.1
STATE DATABASE WELL INFORMATION

Map ID:	213		
Org. Identifier:	USGS-WA	Site ID:	USGS40001227261
Formal name:	USGS Washington Water Science Center		
Monloc Identifier:	USGS-464042120323201		
Monloc name:	14N/18E-26C02		
Monloc type:	Well		
Monloc desc:	GWSI DATABASE AUGMENTATION SITE		
Huc code:	17030001	Drainagearea value:	Not Reported
Drainagearea Units:	Not Reported	Contrib drainagearea:	Not Reported
Contrib drainagearea units:	Not Reported	Latitude:	46.6781818
Longitude:	-120.5434006	Sourcemap scale:	Not Reported
Horiz Acc measure:	10	Horiz Acc measure units:	seconds
Horiz Collection method:	Interpolated from map		
Horiz coord refsys:	NAD83	Vert measure val:	9999.99
Vert measure units:	feet	Vertacc measure val:	999
Vert accmeasure units:	feet		
Vertcollection method:	Unknown		
Vert coord refsys:	NGVD29	Countrycode:	US
Aquifername:	Not Reported		
Formation type:	Not Reported		
Aquifer type:	Not Reported		
Construction date:	19860610	Welldepth:	150
Welldepth units:	ft	Wellholedepth:	150
Wellholedepth units:	ft		

Ground-water levels, Number of Measurements: 1

Date	Feet below Surface	Feet to Sealevel
1986-06-16	100	

Map ID:	213		
Org. Identifier:	USGS-WA	Site ID:	USGS40001227263
Formal name:	USGS Washington Water Science Center		
Monloc Identifier:	USGS-464042120333001		
Monloc name:	14N/18E-27B01		
Monloc type:	Well		
Monloc desc:	Not Reported		
Huc code:	17030001	Drainagearea value:	Not Reported
Drainagearea Units:	Not Reported	Contrib drainagearea:	Not Reported
Contrib drainagearea units:	Not Reported	Latitude:	46.6781817
Longitude:	-120.559512	Sourcemap scale:	24000
Horiz Acc measure:	5	Horiz Acc measure units:	seconds
Horiz Collection method:	Interpolated from map		
Horiz coord refsys:	NAD83	Vert measure val:	1460
Vert measure units:	feet	Vertacc measure val:	10
Vert accmeasure units:	feet		
Vertcollection method:	Interpolated from topographic map		
Vert coord refsys:	NGVD29	Countrycode:	US
Aquifername:	Not Reported		
Formation type:	Not Reported		

Aquifer type:	Not Reported		
Construction date:	19751220	Welldepth:	180
Welldepth units:	ft	Wellholedepth:	192
Wellholedepth units:	ft		

Ground-water levels, Number of Measurements: 1

Date	Feet below Surface	Feet to Sealevel
1975-12-20	180	

Map ID:	213		
Org. Identifier:	USGS-WA	Site ID:	USGS40001227221
Formal name:	USGS Washington Water Science Center		
Monloc Identifier:	USGS-464041120305801		
Monloc name:	14N/18E-25B05		
Monloc type:	Well		
Monloc desc:	GWSI DATABASE AUGMENTATION SITE		
Huc code:	17030001	Drainagearea value:	Not Reported
Drainagearea Units:	Not Reported	Contrib drainagearea:	Not Reported
Contrib drainagearea units:	Not Reported	Latitude:	46.6779043
Longitude:	-120.5172888	Sourcemap scale:	Not Reported
Horiz Acc measure:	10	Horiz Acc measure units:	seconds
Horiz Collection method:	Interpolated from map		
Horiz coord refsys:	NAD83	Vert measure val:	9999.99
Vert measure units:	feet	Vertacc measure val:	999
Vert accmeasure units:	feet		
Vertcollection method:	Unknown		
Vert coord refsys:	NGVD29	Countrycode:	US
Aquifername:	Not Reported		
Formation type:	Not Reported		
Aquifer type:	Not Reported		
Construction date:	19900416	Welldepth:	77
Welldepth units:	ft	Wellholedepth:	77
Wellholedepth units:	ft		

Ground-water levels, Number of Measurements: 1

Date	Feet below Surface	Feet to Sealevel
1990-04-18	3	

Map ID:	213		
Org. Identifier:	USGS-WA	Site ID:	USGS40001227220
Formal name:	USGS Washington Water Science Center		
Monloc Identifier:	USGS-464041120305701		
Monloc name:	14N/18E-25B04		
Monloc type:	Well		
Monloc desc:	GWSI DATABASE AUGMENTATION SITE		
Huc code:	17030001	Drainagearea value:	Not Reported
Drainagearea Units:	Not Reported	Contrib drainagearea:	Not Reported
Contrib drainagearea units:	Not Reported	Latitude:	46.6779043
Longitude:	-120.517011	Sourcemap scale:	Not Reported

Horiz Acc measure:	10	Horiz Acc measure units:	seconds
Horiz Collection method:	Interpolated from map		
Horiz coord refsys:	NAD83	Vert measure val:	9999.99
Vert measure units:	feet	Vertacc measure val:	999
Vert accmeasure units:	feet		
Vertcollection method:	Unknown		
Vert coord refsys:	NGVD29	Countrycode:	US
Aquifername:	Not Reported		
Formation type:	Not Reported		
Aquifer type:	Not Reported		
Construction date:	19870827	Welldepth:	186
Welldepth units:	ft	Wellholedepth:	186
Wellholedepth units:	ft		

Ground-water levels, Number of Measurements: 1

Date	Feet below Surface	Feet to Sealevel
1987-08-28	35	

Map ID:	213		
Org. Identifier:	USGS-WA	Site ID:	USGS40001227219
Formal name:	USGS Washington Water Science Center		
Monloc Identifier:	USGS-464041120305601		
Monloc name:	14N/18E-25B03		
Monloc type:	Well		
Monloc desc:	GWSI DATABASE AUGMENTATION SITE		
Huc code:	17030001	Drainagearea value:	Not Reported
Drainagearea Units:	Not Reported	Contrib drainagearea:	Not Reported
Contrib drainagearea units:	Not Reported	Latitude:	46.6779043
Longitude:	-120.5167333	Sourcemap scale:	Not Reported
Horiz Acc measure:	10	Horiz Acc measure units:	seconds
Horiz Collection method:	Interpolated from map		
Horiz coord refsys:	NAD83	Vert measure val:	9999.99
Vert measure units:	feet	Vertacc measure val:	999
Vert accmeasure units:	feet		
Vertcollection method:	Unknown		
Vert coord refsys:	NGVD29	Countrycode:	US
Aquifername:	Not Reported		
Formation type:	Not Reported		
Aquifer type:	Not Reported		
Construction date:	19830719	Welldepth:	120
Welldepth units:	ft	Wellholedepth:	120
Wellholedepth units:	ft		

Ground-water levels, Number of Measurements: 1

Date	Feet below Surface	Feet to Sealevel
1983-09-20	75	

GEOCHECK VERSION 2.1
STATE DATABASE WELL INFORMATION

Map ID:	213		
Org. Identifier:	USGS-WA	Site ID:	USGS40001227218
Formal name:	USGS Washington Water Science Center		
Monloc Identifier:	USGS-464041120303801		
Monloc name:	14N/18E-25A05		
Monloc type:	Well		
Monloc desc:	GWSI DATABASE AUGMENTATION SITE		
Huc code:	17030001	Drainagearea value:	Not Reported
Drainagearea Units:	Not Reported	Contrib drainagearea:	Not Reported
Contrib drainagearea units:	Not Reported	Latitude:	46.6779043
Longitude:	-120.5117331	Sourcemap scale:	Not Reported
Horiz Acc measure:	10	Horiz Acc measure units:	seconds
Horiz Collection method:	Interpolated from map		
Horiz coord refsys:	NAD83	Vert measure val:	9999.99
Vert measure units:	feet	Vertacc measure val:	999
Vert accmeasure units:	feet		
Vertcollection method:	Unknown		
Vert coord refsys:	NGVD29	Countrycode:	US
Aquifername:	Not Reported		
Formation type:	Not Reported		
Aquifer type:	Not Reported		
Construction date:	19880328	Welldepth:	112
Welldepth units:	ft	Wellholedepth:	112
Wellholedepth units:	ft		

Ground-water levels, Number of Measurements: 1

Date	Feet below Surface	Feet to Sealevel
1988-03-29	30	

Map ID:	213		
Org. Identifier:	USGS-WA	Site ID:	USGS40001227217
Formal name:	USGS Washington Water Science Center		
Monloc Identifier:	USGS-464041120303701		
Monloc name:	14N/18E-25A04		
Monloc type:	Well		
Monloc desc:	GWSI DATABASE AUGMENTATION SITE		
Huc code:	17030001	Drainagearea value:	Not Reported
Drainagearea Units:	Not Reported	Contrib drainagearea:	Not Reported
Contrib drainagearea units:	Not Reported	Latitude:	46.6779043
Longitude:	-120.5114554	Sourcemap scale:	Not Reported
Horiz Acc measure:	10	Horiz Acc measure units:	seconds
Horiz Collection method:	Interpolated from map		
Horiz coord refsys:	NAD83	Vert measure val:	9999.99
Vert measure units:	feet	Vertacc measure val:	999
Vert accmeasure units:	feet		
Vertcollection method:	Unknown		
Vert coord refsys:	NGVD29	Countrycode:	US
Aquifername:	Not Reported		
Formation type:	Not Reported		

Aquifer type:	Not Reported		
Construction date:	19870602	Welldepth:	117
Welldepth units:	ft	Wellholedepth:	117
Wellholedepth units:	ft		

Ground-water levels, Number of Measurements: 1

Date	Feet below Surface	Feet to Sealevel
1987-06-04	41	

Map ID:	213		
Org. Identifier:	USGS-WA	Site ID:	USGS40001227227
Formal name:	USGS Washington Water Science Center		
Monloc Identifier:	USGS-464041120313601		
Monloc name:	14N/18E-25D06		
Monloc type:	Well		
Monloc desc:	GWSI DATABASE AUGMENTATION SITE		
Huc code:	17030001	Drainagearea value:	Not Reported
Drainagearea Units:	Not Reported	Contrib drainagearea:	Not Reported
Contrib drainagearea units:	Not Reported	Latitude:	46.6779042
Longitude:	-120.5278446	Sourcemap scale:	Not Reported
Horiz Acc measure:	10	Horiz Acc measure units:	seconds
Horiz Collection method:	Interpolated from map		
Horiz coord refsys:	NAD83	Vert measure val:	9999.99
Vert measure units:	feet	Vertacc measure val:	999
Vert accmeasure units:	feet		
Vertcollection method:	Unknown		
Vert coord refsys:	NGVD29	Countrycode:	US
Aquifername:	Not Reported		
Formation type:	Not Reported		
Aquifer type:	Not Reported		
Construction date:	19890411	Welldepth:	115
Welldepth units:	ft	Wellholedepth:	115
Wellholedepth units:	ft		

Ground-water levels, Number of Measurements: 1

Date	Feet below Surface	Feet to Sealevel
1989-04-12	37	

Map ID:	213		
Org. Identifier:	USGS-WA	Site ID:	USGS40001227226
Formal name:	USGS Washington Water Science Center		
Monloc Identifier:	USGS-464041120313501		
Monloc name:	14N/18E-25D05		
Monloc type:	Well		
Monloc desc:	GWSI DATABASE AUGMENTATION SITE		
Huc code:	17030001	Drainagearea value:	Not Reported
Drainagearea Units:	Not Reported	Contrib drainagearea:	Not Reported
Contrib drainagearea units:	Not Reported	Latitude:	46.6779042
Longitude:	-120.5275669	Sourcemap scale:	Not Reported

Horiz Acc measure:	10	Horiz Acc measure units:	seconds
Horiz Collection method:	Interpolated from map		
Horiz coord refsys:	NAD83	Vert measure val:	9999.99
Vert measure units:	feet	Vertacc measure val:	999
Vert accmeasure units:	feet		
Vertcollection method:	Unknown		
Vert coord refsys:	NGVD29	Countrycode:	US
Aquifername:	Not Reported		
Formation type:	Not Reported		
Aquifer type:	Not Reported		
Construction date:	19880713	Welldepth:	80
Welldepth units:	ft	Wellholedepth:	80
Wellholedepth units:	ft		

Ground-water levels, Number of Measurements: 1

Date	Feet below Surface	Feet to Sealevel
1988-07-14	26	

Map ID:	213		
Org. Identifier:	USGS-WA	Site ID:	USGS40001227225
Formal name:	USGS Washington Water Science Center		
Monloc Identifier:	USGS-464041120313401		
Monloc name:	14N/18E-25D04		
Monloc type:	Well		
Monloc desc:	GWSI DATABASE AUGMENTATION SITE		
Huc code:	17030001	Drainagearea value:	Not Reported
Drainagearea Units:	Not Reported	Contrib drainagearea:	Not Reported
Contrib drainagearea units:	Not Reported	Latitude:	46.6779042
Longitude:	-120.527289	Sourcemap scale:	Not Reported
Horiz Acc measure:	10	Horiz Acc measure units:	seconds
Horiz Collection method:	Interpolated from map		
Horiz coord refsys:	NAD83	Vert measure val:	9999.99
Vert measure units:	feet	Vertacc measure val:	999
Vert accmeasure units:	feet		
Vertcollection method:	Unknown		
Vert coord refsys:	NGVD29	Countrycode:	US
Aquifername:	Not Reported		
Formation type:	Not Reported		
Aquifer type:	Not Reported		
Construction date:	19870724	Welldepth:	150
Welldepth units:	ft	Wellholedepth:	150
Wellholedepth units:	ft		

Ground-water levels, Number of Measurements: 1

Date	Feet below Surface	Feet to Sealevel
1987-07-25	45	

GEOCHECK VERSION 2.1
STATE DATABASE WELL INFORMATION

Map ID:	213		
Org. Identifier:	USGS-WA	Site ID:	USGS40001227224
Formal name:	USGS Washington Water Science Center		
Monloc Identifier:	USGS-464041120311701		
Monloc name:	14N/18E-25C05		
Monloc type:	Well		
Monloc desc:	GWSI DATABASE AUGMENTATION SITE		
Huc code:	17030001	Drainagearea value:	Not Reported
Drainagearea Units:	Not Reported	Contrib drainagearea:	Not Reported
Contrib drainagearea units:	Not Reported	Latitude:	46.6779042
Longitude:	-120.5225667	Sourcemap scale:	Not Reported
Horiz Acc measure:	10	Horiz Acc measure units:	seconds
Horiz Collection method:	Interpolated from map		
Horiz coord refsys:	NAD83	Vert measure val:	9999.99
Vert measure units:	feet	Vertacc measure val:	999
Vert accmeasure units:	feet		
Vertcollection method:	Unknown		
Vert coord refsys:	NGVD29	Countrycode:	US
Aquifername:	Not Reported		
Formation type:	Not Reported		
Aquifer type:	Not Reported		
Construction date:	19870612	Welldepth:	144
Welldepth units:	ft	Wellholedepth:	144
Wellholedepth units:	ft		

Ground-water levels, Number of Measurements: 1

Date	Feet below Surface	Feet to Sealevel
1987-06-15	25	

Map ID:	213		
Org. Identifier:	USGS-WA	Site ID:	USGS40001227223
Formal name:	USGS Washington Water Science Center		
Monloc Identifier:	USGS-464041120311601		
Monloc name:	14N/18E-25C04		
Monloc type:	Well		
Monloc desc:	GWSI DATABASE AUGMENTATION SITE		
Huc code:	17030001	Drainagearea value:	Not Reported
Drainagearea Units:	Not Reported	Contrib drainagearea:	Not Reported
Contrib drainagearea units:	Not Reported	Latitude:	46.6779042
Longitude:	-120.522289	Sourcemap scale:	Not Reported
Horiz Acc measure:	10	Horiz Acc measure units:	seconds
Horiz Collection method:	Interpolated from map		
Horiz coord refsys:	NAD83	Vert measure val:	9999.99
Vert measure units:	feet	Vertacc measure val:	999
Vert accmeasure units:	feet		
Vertcollection method:	Unknown		
Vert coord refsys:	NGVD29	Countrycode:	US
Aquifername:	Not Reported		
Formation type:	Not Reported		

Aquifer type:	Not Reported		
Construction date:	19861029	Welldepth:	161
Welldepth units:	ft	Wellholedepth:	161
Wellholedepth units:	ft		

Ground-water levels, Number of Measurements: 1

Date	Feet below Surface	Feet to Sealevel
1986-10-29	27	

Map ID:	213		
Org. Identifier:	USGS-WA	Site ID:	USGS40001227222
Formal name:	USGS Washington Water Science Center		
Monloc Identifier:	USGS-464041120311501		
Monloc name:	14N/18E-25C03		
Monloc type:	Well		
Monloc desc:	GWSI DATABASE AUGMENTATION SITE		
Huc code:	17030001	Drainagearea value:	Not Reported
Drainagearea Units:	Not Reported	Contrib drainagearea:	Not Reported
Contrib drainagearea units:	Not Reported	Latitude:	46.6779042
Longitude:	-120.5220112	Sourcemap scale:	Not Reported
Horiz Acc measure:	10	Horiz Acc measure units:	seconds
Horiz Collection method:	Interpolated from map		
Horiz coord refsys:	NAD83	Vert measure val:	9999.99
Vert measure units:	feet	Vertacc measure val:	999
Vert accmeasure units:	feet		
Vertcollection method:	Unknown		
Vert coord refsys:	NGVD29	Countrycode:	US
Aquifername:	Not Reported		
Formation type:	Not Reported		
Aquifer type:	Not Reported		
Construction date:	19810702	Welldepth:	125
Welldepth units:	ft	Wellholedepth:	125
Wellholedepth units:	ft		

Ground-water levels, Number of Measurements: 1

Date	Feet below Surface	Feet to Sealevel
1981-07-02	37	

Map ID:	283		
Org. Identifier:	USGS-WA	Site ID:	USGS40001227232
Formal name:	USGS Washington Water Science Center		
Monloc Identifier:	USGS-464041120321301		
Monloc name:	14N/18E-26B01		
Monloc type:	Well		
Monloc desc:	GWSI DATABASE AUGMENTATION SITE		
Huc code:	17030001	Drainagearea value:	Not Reported
Drainagearea Units:	Not Reported	Contrib drainagearea:	Not Reported
Contrib drainagearea units:	Not Reported	Latitude:	46.6779041
Longitude:	-120.5381227	Sourcemap scale:	Not Reported

Horiz Acc measure:	10	Horiz Acc measure units:	seconds
Horiz Collection method:	Interpolated from map		
Horiz coord refsys:	NAD83	Vert measure val:	9999.99
Vert measure units:	feet	Vertacc measure val:	999
Vert accmeasure units:	feet		
Vertcollection method:	Unknown		
Vert coord refsys:	NGVD29	Countrycode:	US
Aquifername:	Not Reported		
Formation type:	Columbia River Basalt Group		
Aquifer type:	Not Reported		
Construction date:	19850715	Welldepth:	327
Welldepth units:	ft	Wellholedepth:	327
Wellholedepth units:	ft		

Ground-water levels, Number of Measurements: 1

Date	Feet below Surface	Feet to Sealevel
1985-07-17	170	

Map ID:	283		
Org. Identifier:	USGS-WA	Site ID:	USGS40001227231
Formal name:	USGS Washington Water Science Center		
Monloc Identifier:	USGS-464041120321202		
Monloc name:	14N/18E-26B02D1		
Monloc type:	Well		
Monloc desc:	GWSI DATABASE AUGMENTATION SITE		
Huc code:	17030001	Drainagearea value:	Not Reported
Drainagearea Units:	Not Reported	Contrib drainagearea:	Not Reported
Contrib drainagearea units:	Not Reported	Latitude:	46.6779041
Longitude:	-120.5378449	Sourcemap scale:	Not Reported
Horiz Acc measure:	10	Horiz Acc measure units:	seconds
Horiz Collection method:	Interpolated from map		
Horiz coord refsys:	NAD83	Vert measure val:	9999.99
Vert measure units:	feet	Vertacc measure val:	999
Vert accmeasure units:	feet		
Vertcollection method:	Unknown		
Vert coord refsys:	NGVD29	Countrycode:	US
Aquifername:	Not Reported		
Formation type:	Not Reported		
Aquifer type:	Not Reported		
Construction date:	19870627	Welldepth:	200
Welldepth units:	ft	Wellholedepth:	200
Wellholedepth units:	ft		

Ground-water levels, Number of Measurements: 1

Date	Feet below Surface	Feet to Sealevel
1987-06-28	94	

GEOCHECK VERSION 2.1
STATE DATABASE WELL INFORMATION

Map ID:	213		
Org. Identifier:	USGS-WA	Site ID:	USGS40001227230
Formal name:	USGS Washington Water Science Center		
Monloc Identifier:	USGS-464041120315501		
Monloc name:	14N/18E-26A07		
Monloc type:	Well		
Monloc desc:	GWSI DATABASE AUGMENTATION SITE		
Huc code:	17030001	Drainagearea value:	Not Reported
Drainagearea Units:	Not Reported	Contrib drainagearea:	Not Reported
Contrib drainagearea units:	Not Reported	Latitude:	46.6779041
Longitude:	-120.5331226	Sourcemap scale:	Not Reported
Horiz Acc measure:	10	Horiz Acc measure units:	seconds
Horiz Collection method:	Interpolated from map		
Horiz coord refsys:	NAD83	Vert measure val:	9999.99
Vert measure units:	feet	Vertacc measure val:	999
Vert accmeasure units:	feet		
Vertcollection method:	Unknown		
Vert coord refsys:	NGVD29	Countrycode:	US
Aquifername:	Not Reported		
Formation type:	Not Reported		
Aquifer type:	Not Reported		
Construction date:	19831022	Welldepth:	100
Welldepth units:	ft	Wellholedepth:	101
Wellholedepth units:	ft		

Ground-water levels, Number of Measurements: 1

Date	Feet below Surface	Feet to Sealevel
1983-10-26	40	

Map ID:	213		
Org. Identifier:	USGS-WA	Site ID:	USGS40001227229
Formal name:	USGS Washington Water Science Center		
Monloc Identifier:	USGS-464041120315401		
Monloc name:	14N/18E-26A02		
Monloc type:	Well		
Monloc desc:	GWSI DATABASE AUGMENTATION SITE		
Huc code:	17030001	Drainagearea value:	Not Reported
Drainagearea Units:	Not Reported	Contrib drainagearea:	Not Reported
Contrib drainagearea units:	Not Reported	Latitude:	46.6779041
Longitude:	-120.5328448	Sourcemap scale:	Not Reported
Horiz Acc measure:	10	Horiz Acc measure units:	seconds
Horiz Collection method:	Interpolated from map		
Horiz coord refsys:	NAD83	Vert measure val:	9999.99
Vert measure units:	feet	Vertacc measure val:	999
Vert accmeasure units:	feet		
Vertcollection method:	Unknown		
Vert coord refsys:	NGVD29	Countrycode:	US
Aquifername:	Not Reported		
Formation type:	Not Reported		

Aquifer type:	Not Reported		
Construction date:	19810725	Welldepth:	157
Welldepth units:	ft	Wellholedepth:	157
Wellholedepth units:	ft		

Ground-water levels, Number of Measurements: 1

Date	Feet below Surface	Feet to Sealevel
1981-07-29	40	

Map ID:	213		
Org. Identifier:	USGS-WA	Site ID:	USGS40001227228
Formal name:	USGS Washington Water Science Center		
Monloc Identifier:	USGS-464041120315301		
Monloc name:	14N/18E-26A03		
Monloc type:	Well		
Monloc desc:	GWSI DATABASE AUGMENTATION SITE		
Huc code:	17030001	Drainagearea value:	Not Reported
Drainagearea Units:	Not Reported	Contrib drainagearea:	Not Reported
Contrib drainagearea units:	Not Reported	Latitude:	46.6779041
Longitude:	-120.532567	Sourcemap scale:	Not Reported
Horiz Acc measure:	10	Horiz Acc measure units:	seconds
Horiz Collection method:	Interpolated from map		
Horiz coord refsys:	NAD83	Vert measure val:	9999.99
Vert measure units:	feet	Vertacc measure val:	999
Vert accmeasure units:	feet		
Vertcollection method:	Unknown		
Vert coord refsys:	NGVD29	Countrycode:	US
Aquifername:	Not Reported		
Formation type:	Not Reported		
Aquifer type:	Not Reported		
Construction date:	19830215	Welldepth:	95
Welldepth units:	ft	Wellholedepth:	95
Wellholedepth units:	ft		

Ground-water levels, Number of Measurements: 0

Map ID:	213		
Org. Identifier:	USGS-WA	Site ID:	USGS40001227235
Formal name:	USGS Washington Water Science Center		
Monloc Identifier:	USGS-464041120325201		
Monloc name:	14N/18E-26D02		
Monloc type:	Well		
Monloc desc:	GWSI DATABASE AUGMENTATION SITE		
Huc code:	17030001	Drainagearea value:	Not Reported
Drainagearea Units:	Not Reported	Contrib drainagearea:	Not Reported
Contrib drainagearea units:	Not Reported	Latitude:	46.677904
Longitude:	-120.5489563	Sourcemap scale:	Not Reported

Horiz Acc measure:	10	Horiz Acc measure units:	seconds
Horiz Collection method:	Interpolated from map		
Horiz coord refsys:	NAD83	Vert measure val:	9999.99
Vert measure units:	feet	Vertacc measure val:	999
Vert accmeasure units:	feet		
Vertcollection method:	Unknown		
Vert coord refsys:	NGVD29	Countrycode:	US
Aquifername:	Not Reported		
Formation type:	Not Reported		
Aquifer type:	Not Reported		
Construction date:	19880912	Welldepth:	336
Welldepth units:	ft	Wellholedepth:	336
Wellholedepth units:	ft		

Ground-water levels, Number of Measurements: 1

Date	Feet below Surface	Feet to Sealevel
1988-09-15	103	

Map ID:	213		
Org. Identifier:	USGS-WA	Site ID:	USGS40001227234
Formal name:	USGS Washington Water Science Center		
Monloc Identifier:	USGS-464041120323301		
Monloc name:	14N/18E-26C01		
Monloc type:	Well		
Monloc desc:	GWSI DATABASE AUGMENTATION SITE		
Huc code:	17030001	Drainagearea value:	Not Reported
Drainagearea Units:	Not Reported	Contrib drainagearea:	Not Reported
Contrib drainagearea units:	Not Reported	Latitude:	46.677904
Longitude:	-120.5436784	Sourcemap scale:	Not Reported
Horiz Acc measure:	10	Horiz Acc measure units:	seconds
Horiz Collection method:	Interpolated from map		
Horiz coord refsys:	NAD83	Vert measure val:	9999.99
Vert measure units:	feet	Vertacc measure val:	999
Vert accmeasure units:	feet		
Vertcollection method:	Unknown		
Vert coord refsys:	NGVD29	Countrycode:	US
Aquifername:	Not Reported		
Formation type:	Not Reported		
Aquifer type:	Not Reported		
Construction date:	19790319	Welldepth:	135
Welldepth units:	ft	Wellholedepth:	135
Wellholedepth units:	ft		

Ground-water levels, Number of Measurements: 1

Date	Feet below Surface	Feet to Sealevel
1979-03-19	55	

GEOCHECK VERSION 2.1
STATE DATABASE WELL INFORMATION

Map ID:	213		
Org. Identifier:	USGS-WA	Site ID:	USGS40001227233
Formal name:	USGS Washington Water Science Center		
Monloc Identifier:	USGS-464041120323201		
Monloc name:	14N/18E-26C03		
Monloc type:	Well		
Monloc desc:	GWSI DATABASE AUGMENTATION SITE		
Huc code:	17030001	Drainagearea value:	Not Reported
Drainagearea Units:	Not Reported	Contrib drainagearea:	Not Reported
Contrib drainagearea units:	Not Reported	Latitude:	46.677904
Longitude:	-120.5434006	Sourcemap scale:	Not Reported
Horiz Acc measure:	10	Horiz Acc measure units:	seconds
Horiz Collection method:	Interpolated from map		
Horiz coord refsys:	NAD83	Vert measure val:	9999.99
Vert measure units:	feet	Vertacc measure val:	999
Vert accmeasure units:	feet		
Vertcollection method:	Unknown		
Vert coord refsys:	NGVD29	Countrycode:	US
Aquifername:	Not Reported		
Formation type:	Not Reported		
Aquifer type:	Not Reported		
Construction date:	19860617	Welldepth:	240
Welldepth units:	ft	Wellholedepth:	240
Wellholedepth units:	ft		

Ground-water levels, Number of Measurements: 1

Date	Feet below Surface	Feet to Sealevel
1986-06-17	115	

Map ID:	213		
Org. Identifier:	USGS-WA	Site ID:	USGS40001227238
Formal name:	USGS Washington Water Science Center		
Monloc Identifier:	USGS-464041120333001		
Monloc name:	14N/18E-27B02		
Monloc type:	Well		
Monloc desc:	GWSI DATABASE AUGMENTATION SITE		
Huc code:	17030001	Drainagearea value:	Not Reported
Drainagearea Units:	Not Reported	Contrib drainagearea:	Not Reported
Contrib drainagearea units:	Not Reported	Latitude:	46.6779039
Longitude:	-120.559512	Sourcemap scale:	Not Reported
Horiz Acc measure:	10	Horiz Acc measure units:	seconds
Horiz Collection method:	Interpolated from map		
Horiz coord refsys:	NAD83	Vert measure val:	9999.99
Vert measure units:	feet	Vertacc measure val:	999
Vert accmeasure units:	feet		
Vertcollection method:	Unknown		
Vert coord refsys:	NGVD29	Countrycode:	US
Aquifername:	Not Reported		
Formation type:	Not Reported		

Aquifer type:	Not Reported		
Construction date:	19790605	Welldepth:	305
Welldepth units:	ft	Wellholedepth:	309
Wellholedepth units:	ft		

Ground-water levels, Number of Measurements: 1

Date	Feet below Surface	Feet to Sealevel
1979-06-13	234	

Map ID:	213		
Org. Identifier:	USGS-WA	Site ID:	USGS40001227237
Formal name:	USGS Washington Water Science Center		
Monloc Identifier:	USGS-464041120332101		
Monloc name:	14N/18E-27AH1		
Monloc type:	Well		
Monloc desc:	GWSI DATABASE AUGMENTATION SITE		
Huc code:	17030001	Drainagearea value:	Not Reported
Drainagearea Units:	Not Reported	Contrib drainagearea:	Not Reported
Contrib drainagearea units:	Not Reported	Latitude:	46.6779039
Longitude:	-120.557012	Sourcemap scale:	Not Reported
Horiz Acc measure:	10	Horiz Acc measure units:	seconds
Horiz Collection method:	Interpolated from map		
Horiz coord refsys:	NAD83	Vert measure val:	9999.99
Vert measure units:	feet	Vertacc measure val:	999
Vert accmeasure units:	feet		
Vertcollection method:	Unknown		
Vert coord refsys:	NGVD29	Countrycode:	US
Aquifername:	Not Reported		
Formation type:	Not Reported		
Aquifer type:	Not Reported		
Construction date:	19870414	Welldepth:	712
Welldepth units:	ft	Wellholedepth:	715
Wellholedepth units:	ft		

Ground-water levels, Number of Measurements: 1

Date	Feet below Surface	Feet to Sealevel
1987-04-20	575	

Map ID:	213		
Org. Identifier:	USGS-WA	Site ID:	USGS40001227236
Formal name:	USGS Washington Water Science Center		
Monloc Identifier:	USGS-464041120331101		
Monloc name:	14N/18E-27A03		
Monloc type:	Well		
Monloc desc:	GWSI DATABASE AUGMENTATION SITE		
Huc code:	17030001	Drainagearea value:	Not Reported
Drainagearea Units:	Not Reported	Contrib drainagearea:	Not Reported
Contrib drainagearea units:	Not Reported	Latitude:	46.6779039
Longitude:	-120.5542342	Sourcemap scale:	Not Reported

Horiz Acc measure:	10	Horiz Acc measure units:	seconds
Horiz Collection method:	Interpolated from map		
Horiz coord refsys:	NAD83	Vert measure val:	9999.99
Vert measure units:	feet	Vertacc measure val:	999
Vert accmeasure units:	feet		
Vertcollection method:	Unknown		
Vert coord refsys:	NGVD29	Countrycode:	US
Aquifername:	Not Reported		
Formation type:	Not Reported		
Aquifer type:	Not Reported		
Construction date:	19771117	Welldepth:	155
Welldepth units:	ft	Wellholedepth:	158
Wellholedepth units:	ft		

Ground-water levels, Number of Measurements: 0

Map ID:	282		
Org. Identifier:	USGS-WA	Site ID:	USGS40001227239
Formal name:	USGS Washington Water Science Center		
Monloc Identifier:	USGS-464041120335001		
Monloc name:	14N/18E-27C01		
Monloc type:	Well		
Monloc desc:	GWSI DATABASE AUGMENTATION SITE		
Huc code:	17030001	Drainagearea value:	Not Reported
Drainagearea Units:	Not Reported	Contrib drainagearea:	Not Reported
Contrib drainagearea units:	Not Reported	Latitude:	46.6779038
Longitude:	-120.5650678	Sourcemap scale:	Not Reported
Horiz Acc measure:	10	Horiz Acc measure units:	seconds
Horiz Collection method:	Interpolated from map		
Horiz coord refsys:	NAD83	Vert measure val:	9999.99
Vert measure units:	feet	Vertacc measure val:	999
Vert accmeasure units:	feet		
Vertcollection method:	Unknown		
Vert coord refsys:	NGVD29	Countrycode:	US
Aquifername:	Not Reported		
Formation type:	Unclassified Overburden		
Aquifer type:	Not Reported		
Construction date:	19891220	Welldepth:	258
Welldepth units:	ft	Wellholedepth:	260
Wellholedepth units:	ft		

Ground-water levels, Number of Measurements: 1

Date	Feet below Surface	Feet to Sealevel
1989-12-23	107	

Map ID: 213

GEOCHECK VERSION 2.1
STATE DATABASE WELL INFORMATION

Org. Identifier:	USGS-WA	Site ID:	USGS40001227198
Formal name:	USGS Washington Water Science Center		
Monloc Identifier:	USGS-464040120303801		
Monloc name:	14N/18E-25A02		
Monloc type:	Well		
Monloc desc:	GWSI DATABASE AUGMENTATION SITE		
Huc code:	17030001	Drainagearea value:	Not Reported
Drainagearea Units:	Not Reported	Contrib drainagearea:	Not Reported
Contrib drainagearea units:	Not Reported	Latitude:	46.6776266
Longitude:	-120.5117331	Sourcemap scale:	Not Reported
Horiz Acc measure:	10	Horiz Acc measure units:	seconds
Horiz Collection method:	Interpolated from map		
Horiz coord refsys:	NAD83	Vert measure val:	9999.99
Vert measure units:	feet	Vertacc measure val:	999
Vert accmeasure units:	feet		
Vertcollection method:	Unknown		
Vert coord refsys:	NGVD29	Countrycode:	US
Aquifername:	Not Reported		
Formation type:	Not Reported		
Aquifer type:	Not Reported		
Construction date:	19820215	Welldepth:	155
Welldepth units:	ft	Wellholedepth:	155
Wellholedepth units:	ft		

Ground-water levels, Number of Measurements: 0

Map ID:	213		
Org. Identifier:	USGS-WA	Site ID:	USGS40001227197
Formal name:	USGS Washington Water Science Center		
Monloc Identifier:	USGS-464040120303701		
Monloc name:	14N/18E-25A03		
Monloc type:	Well		
Monloc desc:	GWSI DATABASE AUGMENTATION SITE		
Huc code:	17030001	Drainagearea value:	Not Reported
Drainagearea Units:	Not Reported	Contrib drainagearea:	Not Reported
Contrib drainagearea units:	Not Reported	Latitude:	46.6776266
Longitude:	-120.5114554	Sourcemap scale:	Not Reported
Horiz Acc measure:	10	Horiz Acc measure units:	seconds
Horiz Collection method:	Interpolated from map		
Horiz coord refsys:	NAD83	Vert measure val:	9999.99
Vert measure units:	feet	Vertacc measure val:	999
Vert accmeasure units:	feet		
Vertcollection method:	Unknown		
Vert coord refsys:	NGVD29	Countrycode:	US
Aquifername:	Not Reported		
Formation type:	Not Reported		
Aquifer type:	Not Reported		
Construction date:	19860821	Welldepth:	113
Welldepth units:	ft	Wellholedepth:	113
Wellholedepth units:	ft		

Ground-water levels, Number of Measurements: 1

Date	Feet below Surface	Feet to Sealevel
1986-08-25	20	

GEOCHECK VERSION 2.1
STATE DATABASE WELL INFORMATION

Map ID:	213		
Org. Identifier:	USGS-WA	Site ID:	USGS40001227196
Formal name:	USGS Washington Water Science Center		
Monloc Identifier:	USGS-464040120301901		
Monloc name:	14N/19E-30D02		
Monloc type:	Well		
Monloc desc:	GWSI DATABASE AUGMENTATION SITE		
Huc code:	17030001	Drainagearea value:	Not Reported
Drainagearea Units:	Not Reported	Contrib drainagearea:	Not Reported
Contrib drainagearea units:	Not Reported	Latitude:	46.6776266
Longitude:	-120.5064552	Sourcemap scale:	Not Reported
Horiz Acc measure:	10	Horiz Acc measure units:	seconds
Horiz Collection method:	Interpolated from map		
Horiz coord refsys:	NAD83	Vert measure val:	9999.99
Vert measure units:	feet	Vertacc measure val:	999
Vert accmeasure units:	feet		
Vertcollection method:	Unknown		
Vert coord refsys:	NGVD29	Countrycode:	US
Aquifername:	Not Reported		
Formation type:	Unclassified Overburden		
Aquifer type:	Not Reported		
Construction date:	19850507	Welldepth:	220
Welldepth units:	ft	Wellholedepth:	220
Wellholedepth units:	ft		

Ground-water levels, Number of Measurements: 1

Date	Feet below Surface	Feet to Sealevel
1985-05-08	25	

Map ID:	213		
Org. Identifier:	USGS-WA	Site ID:	USGS40001227202
Formal name:	USGS Washington Water Science Center		
Monloc Identifier:	USGS-464040120311601		
Monloc name:	14N/18E-25C01		
Monloc type:	Well		
Monloc desc:	GWSI DATABASE AUGMENTATION SITE		
Huc code:	17030001	Drainagearea value:	Not Reported
Drainagearea Units:	Not Reported	Contrib drainagearea:	Not Reported
Contrib drainagearea units:	Not Reported	Latitude:	46.6776265
Longitude:	-120.5222889	Sourcemap scale:	Not Reported
Horiz Acc measure:	10	Horiz Acc measure units:	seconds
Horiz Collection method:	Interpolated from map		
Horiz coord refsys:	NAD83	Vert measure val:	9999.99
Vert measure units:	feet	Vertacc measure val:	999
Vert accmeasure units:	feet		
Vertcollection method:	Unknown		
Vert coord refsys:	NGVD29	Countrycode:	US
Aquifername:	Not Reported		
Formation type:	Not Reported		

Aquifer type:	Not Reported		
Construction date:	19781020	Welldepth:	136
Welldepth units:	ft	Wellholedepth:	136
Wellholedepth units:	ft		

Ground-water levels, Number of Measurements: 1

Date	Feet below Surface	Feet to Sealevel
1978-10-23	79	

Map ID:	213		
Org. Identifier:	USGS-WA	Site ID:	USGS40001227201
Formal name:	USGS Washington Water Science Center		
Monloc Identifier:	USGS-464040120311501		
Monloc name:	14N/18E-25C02		
Monloc type:	Well		
Monloc desc:	GWSI DATABASE AUGMENTATION SITE		
Huc code:	17030001	Drainagearea value:	Not Reported
Drainagearea Units:	Not Reported	Contrib drainagearea:	Not Reported
Contrib drainagearea units:	Not Reported	Latitude:	46.6776265
Longitude:	-120.5220112	Sourcemap scale:	Not Reported
Horiz Acc measure:	10	Horiz Acc measure units:	seconds
Horiz Collection method:	Interpolated from map		
Horiz coord refsys:	NAD83	Vert measure val:	9999.99
Vert measure units:	feet	Vertacc measure val:	999
Vert accmeasure units:	feet		
Vertcollection method:	Unknown		
Vert coord refsys:	NGVD29	Countrycode:	US
Aquifername:	Not Reported		
Formation type:	Not Reported		
Aquifer type:	Not Reported		
Construction date:	19781024	Welldepth:	116
Welldepth units:	ft	Wellholedepth:	116
Wellholedepth units:	ft		

Ground-water levels, Number of Measurements: 1

Date	Feet below Surface	Feet to Sealevel
1978-10-25	67	

Map ID:	213		
Org. Identifier:	USGS-WA	Site ID:	USGS40001227200
Formal name:	USGS Washington Water Science Center		
Monloc Identifier:	USGS-464040120305701		
Monloc name:	14N/18E-25B01		
Monloc type:	Well		
Monloc desc:	GWSI DATABASE AUGMENTATION SITE		
Huc code:	17030001	Drainagearea value:	Not Reported
Drainagearea Units:	Not Reported	Contrib drainagearea:	Not Reported
Contrib drainagearea units:	Not Reported	Latitude:	46.6776265
Longitude:	-120.517011	Sourcemap scale:	Not Reported

Horiz Acc measure:	10	Horiz Acc measure units:	seconds
Horiz Collection method:	Interpolated from map		
Horiz coord refsys:	NAD83	Vert measure val:	9999.99
Vert measure units:	feet	Vertacc measure val:	999
Vert accmeasure units:	feet		
Vertcollection method:	Unknown		
Vert coord refsys:	NGVD29	Countrycode:	US
Aquifername:	Not Reported		
Formation type:	Not Reported		
Aquifer type:	Not Reported		
Construction date:	19780320	Welldepth:	115
Welldepth units:	ft	Wellholedepth:	117
Wellholedepth units:	ft		

Ground-water levels, Number of Measurements: 1

Date	Feet below Surface	Feet to Sealevel
1978-03-20	50	

Map ID:	213		
Org. Identifier:	USGS-WA	Site ID:	USGS40001227199
Formal name:	USGS Washington Water Science Center		
Monloc Identifier:	USGS-464040120305601		
Monloc name:	14N/18E-25B02		
Monloc type:	Well		
Monloc desc:	GWSI DATABASE AUGMENTATION SITE		
Huc code:	17030001	Drainagearea value:	Not Reported
Drainagearea Units:	Not Reported	Contrib drainagearea:	Not Reported
Contrib drainagearea units:	Not Reported	Latitude:	46.6776265
Longitude:	-120.5167333	Sourcemap scale:	Not Reported
Horiz Acc measure:	10	Horiz Acc measure units:	seconds
Horiz Collection method:	Interpolated from map		
Horiz coord refsys:	NAD83	Vert measure val:	9999.99
Vert measure units:	feet	Vertacc measure val:	999
Vert accmeasure units:	feet		
Vertcollection method:	Unknown		
Vert coord refsys:	NGVD29	Countrycode:	US
Aquifername:	Not Reported		
Formation type:	Not Reported		
Aquifer type:	Not Reported		
Construction date:	19791203	Welldepth:	136
Welldepth units:	ft	Wellholedepth:	136
Wellholedepth units:	ft		

Ground-water levels, Number of Measurements: 1

Date	Feet below Surface	Feet to Sealevel
1979-12-06	38	

GEOCHECK VERSION 2.1
STATE DATABASE WELL INFORMATION

Map ID:	213		
Org. Identifier:	USGS-WA	Site ID:	USGS40001227209
Formal name:	USGS Washington Water Science Center		
Monloc Identifier:	USGS-464040120315501		
Monloc name:	14N/18E-26A08		
Monloc type:	Well		
Monloc desc:	GWSI DATABASE AUGMENTATION SITE		
Huc code:	17030001	Drainagearea value:	Not Reported
Drainagearea Units:	Not Reported	Contrib drainagearea:	Not Reported
Contrib drainagearea units:	Not Reported	Latitude:	46.6776264
Longitude:	-120.5331225	Sourcemap scale:	Not Reported
Horiz Acc measure:	10	Horiz Acc measure units:	seconds
Horiz Collection method:	Interpolated from map		
Horiz coord refsys:	NAD83	Vert measure val:	9999.99
Vert measure units:	feet	Vertacc measure val:	999
Vert accmeasure units:	feet		
Vertcollection method:	Unknown		
Vert coord refsys:	NGVD29	Countrycode:	US
Aquifername:	Not Reported		
Formation type:	Not Reported		
Aquifer type:	Not Reported		
Construction date:	19831117	Welldepth:	140
Welldepth units:	ft	Wellholedepth:	140
Wellholedepth units:	ft		

Ground-water levels, Number of Measurements: 0

Map ID:	213		
Org. Identifier:	USGS-WA	Site ID:	USGS40001227208
Formal name:	USGS Washington Water Science Center		
Monloc Identifier:	USGS-464040120315401		
Monloc name:	14N/18E-26A09		
Monloc type:	Well		
Monloc desc:	GWSI DATABASE AUGMENTATION SITE		
Huc code:	17030001	Drainagearea value:	Not Reported
Drainagearea Units:	Not Reported	Contrib drainagearea:	Not Reported
Contrib drainagearea units:	Not Reported	Latitude:	46.6776264
Longitude:	-120.5328448	Sourcemap scale:	Not Reported
Horiz Acc measure:	10	Horiz Acc measure units:	seconds
Horiz Collection method:	Interpolated from map		
Horiz coord refsys:	NAD83	Vert measure val:	9999.99
Vert measure units:	feet	Vertacc measure val:	999
Vert accmeasure units:	feet		
Vertcollection method:	Unknown		
Vert coord refsys:	NGVD29	Countrycode:	US
Aquifername:	Not Reported		
Formation type:	Not Reported		
Aquifer type:	Not Reported		
Construction date:	19900409	Welldepth:	143
Welldepth units:	ft	Wellholedepth:	143
Wellholedepth units:	ft		

Ground-water levels, Number of Measurements: 1

Date	Feet below Surface	Feet to Sealevel
1990-04-11	32	

Map ID:	213		
Org. Identifier:	USGS-WA	Site ID:	USGS40001227207
Formal name:	USGS Washington Water Science Center		
Monloc Identifier:	USGS-464040120315302		
Monloc name:	14N/18E-26A10D1		
Monloc type:	Well		
Monloc desc:	GWSI DATABASE AUGMENTATION SITE		
Huc code:	17030001	Drainagearea value:	Not Reported
Drainagearea Units:	Not Reported	Contrib drainagearea:	Not Reported
Contrib drainagearea units:	Not Reported	Latitude:	46.6776264
Longitude:	-120.532567	Sourcemap scale:	Not Reported
Horiz Acc measure:	10	Horiz Acc measure units:	seconds
Horiz Collection method:	Interpolated from map		
Horiz coord refsys:	NAD83	Vert measure val:	9999.99
Vert measure units:	feet	Vertacc measure val:	999
Vert accmeasure units:	feet		
Vertcollection method:	Unknown		
Vert coord refsys:	NGVD29	Countrycode:	US
Aquifername:	Not Reported		
Formation type:	Not Reported		
Aquifer type:	Not Reported		
Construction date:	19900521	Welldepth:	152
Welldepth units:	ft	Wellholedepth:	152
Wellholedepth units:	ft		

Ground-water levels, Number of Measurements: 1

Date	Feet below Surface	Feet to Sealevel
1990-05-21	45	

Map ID:	213		
Org. Identifier:	USGS-WA	Site ID:	USGS40001227206
Formal name:	USGS Washington Water Science Center		
Monloc Identifier:	USGS-464040120315001		
Monloc name:	14N/18E-26A01		
Monloc type:	Well		
Monloc desc:	Not Reported		
Huc code:	17030001	Drainagearea value:	Not Reported
Drainagearea Units:	Not Reported	Contrib drainagearea:	Not Reported
Contrib drainagearea units:	Not Reported	Latitude:	46.6776264
Longitude:	-120.5317336	Sourcemap scale:	24000

Horiz Acc measure:	5	Horiz Acc measure units:	seconds
Horiz Collection method:	Interpolated from map		
Horiz coord refsys:	NAD83	Vert measure val:	1250
Vert measure units:	feet	Vertacc measure val:	10
Vert accmeasure units:	feet		
Vertcollection method:	Interpolated from topographic map		
Vert coord refsys:	NGVD29	Countrycode:	US
Aquifername:	Not Reported		
Formation type:	Not Reported		
Aquifer type:	Not Reported		
Construction date:	19770726	Welldepth:	215
Welldepth units:	ft	Wellholedepth:	215
Wellholedepth units:	ft		

Ground-water levels, Number of Measurements: 1

Date	Feet below Surface	Feet to Sealevel
1977-07-27	36	

Map ID:	213		
Org. Identifier:	USGS-WA	Site ID:	USGS40001227205
Formal name:	USGS Washington Water Science Center		
Monloc Identifier:	USGS-464040120313601		
Monloc name:	14N/18E-25D07		
Monloc type:	Well		
Monloc desc:	GWSI DATABASE AUGMENTATION SITE		
Huc code:	17030001	Drainagearea value:	Not Reported
Drainagearea Units:	Not Reported	Contrib drainagearea:	Not Reported
Contrib drainagearea units:	Not Reported	Latitude:	46.6776264
Longitude:	-120.5278446	Sourcemap scale:	Not Reported
Horiz Acc measure:	10	Horiz Acc measure units:	seconds
Horiz Collection method:	Interpolated from map		
Horiz coord refsys:	NAD83	Vert measure val:	9999.99
Vert measure units:	feet	Vertacc measure val:	999
Vert accmeasure units:	feet		
Vertcollection method:	Unknown		
Vert coord refsys:	NGVD29	Countrycode:	US
Aquifername:	Not Reported		
Formation type:	Not Reported		
Aquifer type:	Not Reported		
Construction date:	19900207	Welldepth:	89
Welldepth units:	ft	Wellholedepth:	90
Wellholedepth units:	ft		

Ground-water levels, Number of Measurements: 1

Date	Feet below Surface	Feet to Sealevel
1990-02-14	17	

GEOCHECK VERSION 2.1
STATE DATABASE WELL INFORMATION

Map ID:	213		
Org. Identifier:	USGS-WA	Site ID:	USGS40001227204
Formal name:	USGS Washington Water Science Center		
Monloc Identifier:	USGS-464040120313501		
Monloc name:	14N/18E-25D02		
Monloc type:	Well		
Monloc desc:	GWSI DATABASE AUGMENTATION SITE		
Huc code:	17030001	Drainagearea value:	Not Reported
Drainagearea Units:	Not Reported	Contrib drainagearea:	Not Reported
Contrib drainagearea units:	Not Reported	Latitude:	46.6776264
Longitude:	-120.5275669	Sourcemap scale:	Not Reported
Horiz Acc measure:	10	Horiz Acc measure units:	seconds
Horiz Collection method:	Interpolated from map		
Horiz coord refsys:	NAD83	Vert measure val:	9999.99
Vert measure units:	feet	Vertacc measure val:	999
Vert accmeasure units:	feet		
Vertcollection method:	Unknown		
Vert coord refsys:	NGVD29	Countrycode:	US
Aquifername:	Not Reported		
Formation type:	Not Reported		
Aquifer type:	Not Reported		
Construction date:	19830331	Welldepth:	110
Welldepth units:	ft	Wellholedepth:	110
Wellholedepth units:	ft		

Ground-water levels, Number of Measurements: 1

Date	Feet below Surface	Feet to Sealevel
1983-03-31	29	

Map ID:	286		
Org. Identifier:	USGS-WA	Site ID:	USGS40001227185
Formal name:	USGS Washington Water Science Center		
Monloc Identifier:	USGS-464039119534802		
Monloc name:	14N/23E-26A01		
Monloc type:	Well		
Monloc desc:	1982 DEEPENED TO 410 FEET		
Huc code:	17020016	Drainagearea value:	Not Reported
Drainagearea Units:	Not Reported	Contrib drainagearea:	Not Reported
Contrib drainagearea units:	Not Reported	Latitude:	46.6773545
Longitude:	-119.8983775	Sourcemap scale:	24000
Horiz Acc measure:	5	Horiz Acc measure units:	seconds
Horiz Collection method:	Interpolated from map		
Horiz coord refsys:	NAD83	Vert measure val:	630
Vert measure units:	feet	Vertacc measure val:	20
Vert accmeasure units:	feet		
Vertcollection method:	Interpolated from topographic map		
Vert coord refsys:	NGVD29	Countrycode:	US
Aquifername:	Not Reported		
Formation type:	Not Reported		

Aquifer type:	Not Reported		
Construction date:	19811111	Welldepth:	310
Welldepth units:	ft	Wellholedepth:	310
Wellholedepth units:	ft		

Ground-water levels, Number of Measurements: 1

Date	Feet below Surface	Feet to Sealevel
1981-11-11	140	

Map ID:	286		
Org. Identifier:	USGS-WA	Site ID:	USGS40001227184
Formal name:	USGS Washington Water Science Center		
Monloc Identifier:	USGS-464039119534801		
Monloc name:	14N/23E-26A01D1		
Monloc type:	Well		
Monloc desc:	Not Reported		
Huc code:	17020016	Drainagearea value:	Not Reported
Drainagearea Units:	Not Reported	Contrib drainagearea:	Not Reported
Contrib drainagearea units:	Not Reported	Latitude:	46.6773545
Longitude:	-119.8983775	Sourcemap scale:	24000
Horiz Acc measure:	5	Horiz Acc measure units:	seconds
Horiz Collection method:	Interpolated from map		
Horiz coord refsys:	NAD83	Vert measure val:	630
Vert measure units:	feet	Vertacc measure val:	20
Vert accmeasure units:	feet		
Vertcollection method:	Interpolated from topographic map		
Vert coord refsys:	NGVD29	Countrycode:	US
Aquifername:	Not Reported		
Formation type:	Wanapum Basalt Formation		
Aquifer type:	Not Reported		
Construction date:	19811201	Welldepth:	410
Welldepth units:	ft	Wellholedepth:	410
Wellholedepth units:	ft		

Ground-water levels, Number of Measurements: 9

Date	Feet below Surface	Feet to Sealevel	Date	Feet below Surface	Feet to Sealevel
1987-03-02	142.6		1986-09-17	142.7	
1986-03-20	144.4				
Note: The site had been pumped recently.					
1985-02-22	143.77		1984-03-07	146.13	
1984-02-16	143.22				
1983-09-29	202.2				
Note: The site had been pumped recently.					
1983-02-19	143.3		1981-12-01	140	

Map ID: 285

GEOCHECK VERSION 2.1
STATE DATABASE WELL INFORMATION

Org. Identifier:	USGS-WA	Site ID:	USGS40001227187
Formal name:	USGS Washington Water Science Center		
Monloc Identifier:	USGS-464039120282301		
Monloc name:	14N/19E-29B01		
Monloc type:	Well		
Monloc desc:	GWSI DATABASE AUGMENTATION SITE		
Huc code:	17030001	Drainagearea value:	Not Reported
Drainagearea Units:	Not Reported	Contrib drainagearea:	Not Reported
Contrib drainagearea units:	Not Reported	Latitude:	46.6773491
Longitude:	-120.474232	Sourcemap scale:	Not Reported
Horiz Acc measure:	10	Horiz Acc measure units:	seconds
Horiz Collection method:	Interpolated from map		
Horiz coord refsys:	NAD83	Vert measure val:	9999.99
Vert measure units:	feet	Vertacc measure val:	999
Vert accmeasure units:	feet		
Vertcollection method:	Unknown		
Vert coord refsys:	NGVD29	Countrycode:	US
Aquifername:	Not Reported		
Formation type:	Not Reported		
Aquifer type:	Not Reported		
Construction date:	19790917	Welldepth:	278
Welldepth units:	ft	Wellholedepth:	278
Wellholedepth units:	ft		

Ground-water levels, Number of Measurements: 1

Date	Feet below Surface	Feet to Sealevel
1979-09-20	60	

Map ID:	287		
Org. Identifier:	USGS-WA	Site ID:	USGS40001227186
Formal name:	USGS Washington Water Science Center		
Monloc Identifier:	USGS-464039120280401		
Monloc name:	14N/19E-29A01		
Monloc type:	Well		
Monloc desc:	GWSI DATABASE AUGMENTATION SITE		
Huc code:	17030001	Drainagearea value:	Not Reported
Drainagearea Units:	Not Reported	Contrib drainagearea:	Not Reported
Contrib drainagearea units:	Not Reported	Latitude:	46.6773491
Longitude:	-120.468954	Sourcemap scale:	Not Reported
Horiz Acc measure:	10	Horiz Acc measure units:	seconds
Horiz Collection method:	Interpolated from map		
Horiz coord refsys:	NAD83	Vert measure val:	9999.99
Vert measure units:	feet	Vertacc measure val:	999
Vert accmeasure units:	feet		
Vertcollection method:	Unknown		
Vert coord refsys:	NGVD29	Countrycode:	US
Aquifername:	Not Reported		
Formation type:	Columbia River Basalt Group		
Aquifer type:	Not Reported		
Construction date:	19880901	Welldepth:	82
Welldepth units:	ft	Wellholedepth:	82
Wellholedepth units:	ft		

Ground-water levels, Number of Measurements: 1

Date	Feet below Surface	Feet to Sealevel
1988-09-02	35	

Map ID:	288		
Org. Identifier:	USGS-WA	Site ID:	USGS40001227189
Formal name:	USGS Washington Water Science Center		
Monloc Identifier:	USGS-464039120292101		
Monloc name:	14N/19E-30A01		
Monloc type:	Well		
Monloc desc:	GWSI DATABASE AUGMENTATION SITE		
Huc code:	17030001	Drainagearea value:	Not Reported
Drainagearea Units:	Not Reported	Contrib drainagearea:	Not Reported
Contrib drainagearea units:	Not Reported	Latitude:	46.677349
Longitude:	-120.4903436	Sourcemap scale:	Not Reported
Horiz Acc measure:	10	Horiz Acc measure units:	seconds
Horiz Collection method:	Interpolated from map		
Horiz coord refsys:	NAD83	Vert measure val:	9999.99
Vert measure units:	feet	Vertacc measure val:	999
Vert accmeasure units:	feet		
Vertcollection method:	Unknown		
Vert coord refsys:	NGVD29	Countrycode:	US
Aquifername:	Not Reported		
Formation type:	Not Reported		
Aquifer type:	Not Reported		
Construction date:	19880810	Welldepth:	149
Welldepth units:	ft	Wellholedepth:	149
Wellholedepth units:	ft		

Ground-water levels, Number of Measurements: 1

Date	Feet below Surface	Feet to Sealevel
1988-08-11	15	

Map ID:	289		
Org. Identifier:	USGS-WA	Site ID:	USGS40001227188
Formal name:	USGS Washington Water Science Center		
Monloc Identifier:	USGS-464039120290201		
Monloc name:	14N/19E-29D02		
Monloc type:	Well		
Monloc desc:	GWSI DATABASE AUGMENTATION SITE		
Huc code:	17030001	Drainagearea value:	Not Reported
Drainagearea Units:	Not Reported	Contrib drainagearea:	Not Reported
Contrib drainagearea units:	Not Reported	Latitude:	46.677349
Longitude:	-120.4850657	Sourcemap scale:	Not Reported

Horiz Acc measure:	10	Horiz Acc measure units:	seconds
Horiz Collection method:	Interpolated from map		
Horiz coord refsys:	NAD83	Vert measure val:	9999.99
Vert measure units:	feet	Vertacc measure val:	999
Vert accmeasure units:	feet		
Vertcollection method:	Unknown		
Vert coord refsys:	NGVD29	Countrycode:	US
Aquifername:	Not Reported		
Formation type:	Not Reported		
Aquifer type:	Not Reported		
Construction date:	19850428	Welldepth:	44
Welldepth units:	ft	Wellholedepth:	44
Wellholedepth units:	ft		

Ground-water levels, Number of Measurements: 1

Date	Feet below Surface	Feet to Sealevel
1985-04-30	22	

Map ID:	290		
Org. Identifier:	USGS-WA	Site ID:	USGS40001227191
Formal name:	USGS Washington Water Science Center		
Monloc Identifier:	USGS-464039120294001		
Monloc name:	14N/19E-30B01		
Monloc type:	Well		
Monloc desc:	GWSI DATABASE AUGMENTATION SITE		
Huc code:	17030001	Drainagearea value:	Not Reported
Drainagearea Units:	Not Reported	Contrib drainagearea:	Not Reported
Contrib drainagearea units:	Not Reported	Latitude:	46.6773489
Longitude:	-120.4956216	Sourcemap scale:	Not Reported
Horiz Acc measure:	10	Horiz Acc measure units:	seconds
Horiz Collection method:	Interpolated from map		
Horiz coord refsys:	NAD83	Vert measure val:	9999.99
Vert measure units:	feet	Vertacc measure val:	999
Vert accmeasure units:	feet		
Vertcollection method:	Unknown		
Vert coord refsys:	NGVD29	Countrycode:	US
Aquifername:	Not Reported		
Formation type:	Not Reported		
Aquifer type:	Not Reported		
Construction date:	19780428	Welldepth:	97
Welldepth units:	ft	Wellholedepth:	100
Wellholedepth units:	ft		

Ground-water levels, Number of Measurements: 1

Date	Feet below Surface	Feet to Sealevel
1978-05-01	70	

GEOCHECK VERSION 2.1
STATE DATABASE WELL INFORMATION

Map ID:	290		
Org. Identifier:	USGS-WA	Site ID:	USGS40001227190
Formal name:	USGS Washington Water Science Center		
Monloc Identifier:	USGS-464039120293901		
Monloc name:	14N/19E-30B02		
Monloc type:	Well		
Monloc desc:	GWSI DATABASE AUGMENTATION SITE		
Huc code:	17030001	Drainagearea value:	Not Reported
Drainagearea Units:	Not Reported	Contrib drainagearea:	Not Reported
Contrib drainagearea units:	Not Reported	Latitude:	46.6773489
Longitude:	-120.4953438	Sourcemap scale:	Not Reported
Horiz Acc measure:	10	Horiz Acc measure units:	seconds
Horiz Collection method:	Interpolated from map		
Horiz coord refsys:	NAD83	Vert measure val:	9999.99
Vert measure units:	feet	Vertacc measure val:	999
Vert accmeasure units:	feet		
Vertcollection method:	Unknown		
Vert coord refsys:	NGVD29	Countrycode:	US
Aquifername:	Not Reported		
Formation type:	Not Reported		
Aquifer type:	Not Reported		
Construction date:	19830822	Welldepth:	226
Welldepth units:	ft	Wellholedepth:	226
Wellholedepth units:	ft		

Ground-water levels, Number of Measurements: 1

Date	Feet below Surface	Feet to Sealevel
1987-08-26	68	

Map ID:	213		
Org. Identifier:	USGS-WA	Site ID:	USGS40001227192
Formal name:	USGS Washington Water Science Center		
Monloc Identifier:	USGS-464039120313601		
Monloc name:	14N/18E-25D03		
Monloc type:	Well		
Monloc desc:	GWSI DATABASE AUGMENTATION SITE		
Huc code:	17030001	Drainagearea value:	Not Reported
Drainagearea Units:	Not Reported	Contrib drainagearea:	Not Reported
Contrib drainagearea units:	Not Reported	Latitude:	46.6773486
Longitude:	-120.5278446	Sourcemap scale:	Not Reported
Horiz Acc measure:	10	Horiz Acc measure units:	seconds
Horiz Collection method:	Interpolated from map		
Horiz coord refsys:	NAD83	Vert measure val:	9999.99
Vert measure units:	feet	Vertacc measure val:	999
Vert accmeasure units:	feet		
Vertcollection method:	Unknown		
Vert coord refsys:	NGVD29	Countrycode:	US
Aquifername:	Not Reported		
Formation type:	Not Reported		

Aquifer type:	Not Reported		
Construction date:	19860122	Welldepth:	73
Welldepth units:	ft	Wellholedepth:	73
Wellholedepth units:	ft		

Ground-water levels, Number of Measurements: 1

Date	Feet below Surface	Feet to Sealevel
1986-01-22	16	

Map ID:	284		
Org. Identifier:	USGS-WA	Site ID:	USGS40001227166
Formal name:	USGS Washington Water Science Center		
Monloc Identifier:	USGS-464036120203101		
Monloc name:	14N/20E-29A01		
Monloc type:	Well		
Monloc desc:	Not Reported		
Huc code:	17030001	Drainagearea value:	Not Reported
Drainagearea Units:	Not Reported	Contrib drainagearea:	Not Reported
Contrib drainagearea units:	Not Reported	Latitude:	46.6766555
Longitude:	-120.3431719	Sourcemap scale:	24000
Horiz Acc measure:	.5	Horiz Acc measure units:	seconds
Horiz Collection method:	Global positioning system (GPS), uncorrected		
Horiz coord refsys:	NAD83	Vert measure val:	2040
Vert measure units:	feet	Vertacc measure val:	10
Vert accmeasure units:	feet		
Vertcollection method:	Interpolated from topographic map		
Vert coord refsys:	NGVD29	Countrycode:	US
Aquifername:	Not Reported		
Formation type:	Not Reported		
Aquifer type:	Not Reported		
Construction date:	20000815	Welldepth:	585
Welldepth units:	ft	Wellholedepth:	585
Wellholedepth units:	ft		

Ground-water levels, Number of Measurements: 3

Date	Feet below Surface	Feet to Sealevel	Date	Feet below Surface	Feet to Sealevel
2001-03-28	237.56		2000-09-08	244	
2000-09-08	269				

Note: The site was being pumped.

Map ID:	213		
Org. Identifier:	USGS-WA	Site ID:	USGS40001227168
Formal name:	USGS Washington Water Science Center		
Monloc Identifier:	USGS-464036120325501		
Monloc name:	14N/18E-26D03		
Monloc type:	Well		
Monloc desc:	Not Reported		
Huc code:	17030001	Drainagearea value:	Not Reported
Drainagearea Units:	Not Reported	Contrib drainagearea:	Not Reported
Contrib drainagearea units:	Not Reported	Latitude:	46.6766151
Longitude:	-120.5499118	Sourcemap scale:	24000

GEOCHECK VERSION 2.1
STATE DATABASE WELL INFORMATION

Horiz Acc measure:	.5	Horiz Acc measure units:	seconds
Horiz Collection method:	Global positioning system (GPS), uncorrected		
Horiz coord refsys:	NAD83	Vert measure val:	1410
Vert measure units:	feet	Vertacc measure val:	10
Vert accmeasure units:	feet		
Vertcollection method:	Interpolated from topographic map		
Vert coord refsys:	NGVD29	Countrycode:	US
Aquifername:	Not Reported		
Formation type:	Not Reported		
Aquifer type:	Not Reported		
Construction date:	19940809	Welldepth:	400
Welldepth units:	ft	Wellholedepth:	400
Wellholedepth units:	ft		

Ground-water levels, Number of Measurements: 4

Date	Feet below Surface	Feet to Sealevel	Date	Feet below Surface	Feet to Sealevel
2002-03-19	193.6		2001-03-22	193.11	
2000-09-05	201.47		1994-08-13	202	

Map ID:	213		
Org. Identifier:	USGS-WA	Site ID:	USGS40001227158
Formal name:	USGS Washington Water Science Center		
Monloc Identifier:	USGS-464035120324301		
Monloc name:	14N/18E-26EF1		
Monloc type:	Well		
Monloc desc:	GWSI DATABASE AUGMENTATION SITE		
Huc code:	17030001	Drainagearea value:	Not Reported
Drainagearea Units:	Not Reported	Contrib drainagearea:	Not Reported
Contrib drainagearea units:	Not Reported	Latitude:	46.6762373
Longitude:	-120.5464562	Sourcemap scale:	Not Reported
Horiz Acc measure:	10	Horiz Acc measure units:	seconds
Horiz Collection method:	Interpolated from map		
Horiz coord refsys:	NAD83	Vert measure val:	9999.99
Vert measure units:	feet	Vertacc measure val:	999
Vert accmeasure units:	feet		
Vertcollection method:	Unknown		
Vert coord refsys:	NGVD29	Countrycode:	US
Aquifername:	Not Reported		
Formation type:	Not Reported		
Aquifer type:	Not Reported		
Construction date:	19880603	Welldepth:	296
Welldepth units:	ft	Wellholedepth:	298
Wellholedepth units:	ft		

Ground-water levels, Number of Measurements: 1

Date	Feet below Surface	Feet to Sealevel
1988-06-09	108	

GEOCHECK VERSION 2.1
STATE DATABASE WELL INFORMATION

Map ID:	289		
Org. Identifier:	USGS-WA	Site ID:	USGS40001227154
Formal name:	USGS Washington Water Science Center		
Monloc Identifier:	USGS-464034120290301		
Monloc name:	14N/19E-29D01		
Monloc type:	Well		
Monloc desc:	Not Reported		
Huc code:	17030001	Drainagearea value:	Not Reported
Drainagearea Units:	Not Reported	Contrib drainagearea:	Not Reported
Contrib drainagearea units:	Not Reported	Latitude:	46.6759601
Longitude:	-120.4853434	Sourcemap scale:	24000
Horiz Acc measure:	5	Horiz Acc measure units:	seconds
Horiz Collection method:	Interpolated from map		
Horiz coord refsys:	NAD83	Vert measure val:	1140
Vert measure units:	feet	Vertacc measure val:	10
Vert accmeasure units:	feet		
Vertcollection method:	Interpolated from topographic map		
Vert coord refsys:	NGVD29	Countrycode:	US
Aquifername:	Not Reported		
Formation type:	Not Reported		
Aquifer type:	Not Reported		
Construction date:	19751215	Welldepth:	52
Welldepth units:	ft	Wellholedepth:	52
Wellholedepth units:	ft		

Ground-water levels, Number of Measurements: 1

Date	Feet below Surface	Feet to Sealevel
1975-12-26	12.5	

Map ID:	213		
Org. Identifier:	USGS-WA	Site ID:	USGS40001227155
Formal name:	USGS Washington Water Science Center		
Monloc Identifier:	USGS-464034120304801		
Monloc name:	14N/18E-25NE1		
Monloc type:	Well		
Monloc desc:	GWSI DATABASE AUGMENTATION SITE		
Huc code:	17030001	Drainagearea value:	Not Reported
Drainagearea Units:	Not Reported	Contrib drainagearea:	Not Reported
Contrib drainagearea units:	Not Reported	Latitude:	46.6759599
Longitude:	-120.514511	Sourcemap scale:	Not Reported
Horiz Acc measure:	10	Horiz Acc measure units:	seconds
Horiz Collection method:	Interpolated from map		
Horiz coord refsys:	NAD83	Vert measure val:	9999.99
Vert measure units:	feet	Vertacc measure val:	999
Vert accmeasure units:	feet		
Vertcollection method:	Unknown		
Vert coord refsys:	NGVD29	Countrycode:	US
Aquifername:	Not Reported		
Formation type:	Not Reported		

Aquifer type:	Not Reported		
Construction date:	19830821	Welldepth:	121
Welldepth units:	ft	Wellholedepth:	121
Wellholedepth units:	ft		

Ground-water levels, Number of Measurements: 1

Date	Feet below Surface	Feet to Sealevel
1983-08-31	43	

Map ID:	291		
Org. Identifier:	USGS-WA	Site ID:	USGS40001227012
Formal name:	USGS Washington Water Science Center		
Monloc Identifier:	USGS-464023120270901		
Monloc name:	14N/19E-28G01		
Monloc type:	Well		
Monloc desc:	Not Reported		
Huc code:	17030001	Drainagearea value:	Not Reported
Drainagearea Units:	Not Reported	Contrib drainagearea:	Not Reported
Contrib drainagearea units:	Not Reported	Latitude:	46.6755437
Longitude:	-120.4511756	Sourcemap scale:	24000
Horiz Acc measure:	5	Horiz Acc measure units:	seconds
Horiz Collection method:	Interpolated from map		
Horiz coord refsys:	NAD83	Vert measure val:	1320
Vert measure units:	feet	Vertacc measure val:	10
Vert accmeasure units:	feet		
Vertcollection method:	Interpolated from topographic map		
Vert coord refsys:	NGVD29	Countrycode:	US
Aquifername:	Not Reported		
Formation type:	Columbia River Basalt Group		
Aquifer type:	Not Reported		
Construction date:	19400301	Welldepth:	430
Welldepth units:	ft	Wellholedepth:	430
Wellholedepth units:	ft		

Ground-water levels, Number of Measurements: 9

Date	Feet below Surface	Feet to Sealevel	Date	Feet below Surface	Feet to Sealevel
2001-03-15					
Note: The site was flowing, but the head could not be measured without additional equipment.					
1990-03-08	-5		1986-04-18	-8	
1985-09-30	-9		1985-03-25	-7	
1984-03-05	-10		1983-08-31	-3	
1942-04-20	1		1940-03-01	40	

Map ID: 213

GEOCHECK VERSION 2.1
STATE DATABASE WELL INFORMATION

Org. Identifier:	USGS-WA	Site ID:	USGS40001227143
Formal name:	USGS Washington Water Science Center		
Monloc Identifier:	USGS-464032120303501		
Monloc name:	14N/18E-25H01		
Monloc type:	Well		
Monloc desc:	Not Reported		
Huc code:	17030001	Drainagearea value:	Not Reported
Drainagearea Units:	Not Reported	Contrib drainagearea:	Not Reported
Contrib drainagearea units:	Not Reported	Latitude:	46.6754043
Longitude:	-120.5108998	Sourcemap scale:	24000
Horiz Acc measure:	1	Horiz Acc measure units:	seconds
Horiz Collection method:	Interpolated from map		
Horiz coord refsys:	NAD83	Vert measure val:	1200
Vert measure units:	feet	Vertacc measure val:	10
Vert accmeasure units:	feet		
Vertcollection method:	Interpolated from topographic map		
Vert coord refsys:	NGVD29	Countrycode:	US
Aquifername:	Not Reported		
Formation type:	Not Reported		
Aquifer type:	Not Reported		
Construction date:	19070101	Welldepth:	50
Welldepth units:	ft	Wellholedepth:	Not Reported
Wellholedepth units:	Not Reported		

Ground-water levels, Number of Measurements: 1

Date	Feet below Surface	Feet to Sealevel
1946-02-06	12.5	

Map ID:	213		
Org. Identifier:	USGS-WA	Site ID:	USGS40001227144
Formal name:	USGS Washington Water Science Center		
Monloc Identifier:	USGS-464032120311901		
Monloc name:	14N/18E-25E01		
Monloc type:	Well		
Monloc desc:	Not Reported		
Huc code:	17030001	Drainagearea value:	Not Reported
Drainagearea Units:	Not Reported	Contrib drainagearea:	Not Reported
Contrib drainagearea units:	Not Reported	Latitude:	46.6754042
Longitude:	-120.5231223	Sourcemap scale:	24000
Horiz Acc measure:	1	Horiz Acc measure units:	seconds
Horiz Collection method:	Interpolated from map		
Horiz coord refsys:	NAD83	Vert measure val:	1240
Vert measure units:	feet	Vertacc measure val:	10
Vert accmeasure units:	feet		
Vertcollection method:	Interpolated from topographic map		
Vert coord refsys:	NGVD29	Countrycode:	US
Aquifername:	Not Reported		
Formation type:	Not Reported		
Aquifer type:	Not Reported		
Construction date:	19750814	Welldepth:	88
Welldepth units:	ft	Wellholedepth:	Not Reported
Wellholedepth units:	Not Reported		

Ground-water levels, Number of Measurements: 1

Date	Feet below Surface	Feet to Sealevel
1975-08-15	70	

Map ID:	213		
Org. Identifier:	USGS-WA	Site ID:	USGS40001227145
Formal name:	USGS Washington Water Science Center		
Monloc Identifier:	USGS-464032120331301		
Monloc name:	14N/18E-27H01		
Monloc type:	Well		
Monloc desc:	Not Reported		
Huc code:	17030001	Drainagearea value:	Not Reported
Drainagearea Units:	Not Reported	Contrib drainagearea:	Not Reported
Contrib drainagearea units:	Not Reported	Latitude:	46.6754039
Longitude:	-120.5547897	Sourcemap scale:	24000
Horiz Acc measure:	1	Horiz Acc measure units:	seconds
Horiz Collection method:	Interpolated from map		
Horiz coord refsys:	NAD83	Vert measure val:	1300
Vert measure units:	feet	Vertacc measure val:	10
Vert accmeasure units:	feet		
Vertcollection method:	Interpolated from topographic map		
Vert coord refsys:	NGVD29	Countrycode:	US
Aquifername:	Not Reported		
Formation type:	Not Reported		
Aquifer type:	Not Reported		
Construction date:	19010101	Welldepth:	Not Reported
Welldepth units:	Not Reported	Wellholedepth:	Not Reported
Wellholedepth units:	Not Reported		

Ground-water levels, Number of Measurements: 0

Map ID:	213		
Org. Identifier:	USGS-WA	Site ID:	USGS40001227135
Formal name:	USGS Washington Water Science Center		
Monloc Identifier:	USGS-464031120303502		
Monloc name:	14N/18E-25G01D1		
Monloc type:	Well		
Monloc desc:	Not Reported		
Huc code:	17030001	Drainagearea value:	Not Reported
Drainagearea Units:	Not Reported	Contrib drainagearea:	Not Reported
Contrib drainagearea units:	Not Reported	Latitude:	46.6751266
Longitude:	-120.5108998	Sourcemap scale:	24000
Horiz Acc measure:	5	Horiz Acc measure units:	seconds
Horiz Collection method:	Interpolated from Digital Map		
Horiz coord refsys:	NAD83	Vert measure val:	1186
Vert measure units:	feet	Vertacc measure val:	10
Vert accmeasure units:	feet		
Vertcollection method:	Interpolated from topographic map		
Vert coord refsys:	NGVD29	Countrycode:	US
Aquifername:	Not Reported		
Formation type:	Columbia River Basalt Group		

Aquifer type:	Not Reported		
Construction date:	19660827	Welldepth:	275
Welldepth units:	ft	Wellholedepth:	275
Wellholedepth units:	ft		

Ground-water levels, Number of Measurements: 1

Date	Feet below Surface	Feet to Sealevel
1966-08-29	16	

Map ID:	213		
Org. Identifier:	USGS-WA	Site ID:	USGS40001227136
Formal name:	USGS Washington Water Science Center		
Monloc Identifier:	USGS-464031120331201		
Monloc name:	14N/18E-27H02		
Monloc type:	Well		
Monloc desc:	Not Reported		
Huc code:	17030001	Drainagearea value:	Not Reported
Drainagearea Units:	Not Reported	Contrib drainagearea:	Not Reported
Contrib drainagearea units:	Not Reported	Latitude:	46.6751262
Longitude:	-120.5545119	Sourcemap scale:	24000
Horiz Acc measure:	1	Horiz Acc measure units:	seconds
Horiz Collection method:	Interpolated from map		
Horiz coord refsys:	NAD83	Vert measure val:	1510
Vert measure units:	feet	Vertacc measure val:	10
Vert accmeasure units:	feet		
Vertcollection method:	Interpolated from topographic map		
Vert coord refsys:	NGVD29	Countrycode:	US
Aquifername:	Not Reported		
Formation type:	Not Reported		
Aquifer type:	Not Reported		
Construction date:	19451101	Welldepth:	400
Welldepth units:	ft	Wellholedepth:	Not Reported
Wellholedepth units:	Not Reported		

Ground-water levels, Number of Measurements: 1

Date	Feet below Surface	Feet to Sealevel
1945-11-01	210	

Map ID:	292		
Org. Identifier:	USGS-WA	Site ID:	USGS40001227148
Formal name:	USGS Washington Water Science Center		
Monloc Identifier:	USGS-464033120043801		
Monloc name:	14N/14E-28H03		
Monloc type:	Well		
Monloc desc:	Not Reported		
Huc code:	17030002	Drainagearea value:	Not Reported
Drainagearea Units:	Not Reported	Contrib drainagearea:	Not Reported
Contrib drainagearea units:	Not Reported	Latitude:	46.674908
Longitude:	-120.0791904	Sourcemap scale:	24000

Horiz Acc measure:	.5	Horiz Acc measure units:	seconds
Horiz Collection method:	Global positioning system (GPS), uncorrected		
Horiz coord refsys:	NAD83	Vert measure val:	5550
Vert measure units:	feet	Vertacc measure val:	20
Vert accmeasure units:	feet		
Vertcollection method:	Interpolated from topographic map		
Vert coord refsys:	NGVD29	Countrycode:	US
Aquifername:	Not Reported		
Formation type:	Not Reported		
Aquifer type:	Not Reported		
Construction date:	19820920	Welldepth:	52
Welldepth units:	ft	Wellholedepth:	178
Wellholedepth units:	ft		

Ground-water levels, Number of Measurements: 0

Map ID:	284		
Org. Identifier:	USGS-WA	Site ID:	USGS40001227118
Formal name:	USGS Washington Water Science Center		
Monloc Identifier:	USGS-464030120201701		
Monloc name:	14N/20E-28E01		
Monloc type:	Well		
Monloc desc:	Not Reported		
Huc code:	17030001	Drainagearea value:	Not Reported
Drainagearea Units:	Not Reported	Contrib drainagearea:	Not Reported
Contrib drainagearea units:	Not Reported	Latitude:	46.67485
Longitude:	-120.3392273	Sourcemap scale:	24000
Horiz Acc measure:	5	Horiz Acc measure units:	seconds
Horiz Collection method:	Interpolated from map		
Horiz coord refsys:	NAD83	Vert measure val:	2036
Vert measure units:	feet	Vertacc measure val:	10
Vert accmeasure units:	feet		
Vertcollection method:	Interpolated from topographic map		
Vert coord refsys:	NGVD29	Countrycode:	US
Aquifername:	Not Reported		
Formation type:	Not Reported		
Aquifer type:	Not Reported		
Construction date:	19010101	Welldepth:	310
Welldepth units:	ft	Wellholedepth:	Not Reported
Wellholedepth units:	Not Reported		

Ground-water levels, Number of Measurements: 14

Date	Feet below Surface	Feet to Sealevel	Date	Feet below Surface	Feet to Sealevel
1991-03-22	248		1990-03-08	247	
1989-12-01	250		1988-11-03	245	
1988-03-29	249		1987-11-02	247	
1986-10-27	260		1986-04-18	250	
1985-09-30	253		1985-03-25	248	
1984-03-05	250		1983-08-31	256	
1983-02-08	252.8		1983-02-08	253	

GEOCHECK VERSION 2.1
STATE DATABASE WELL INFORMATION

Map ID:	291		
Org. Identifier:	USGS-WA	Site ID:	USGS40001227167
Formal name:	USGS Washington Water Science Center		
Monloc Identifier:	USGS-464036120270901		
Monloc name:	14N/19E-28G02		
Monloc type:	Well		
Monloc desc:	Not Reported		
Huc code:	17030001	Drainagearea value:	Not Reported
Drainagearea Units:	Not Reported	Contrib drainagearea:	Not Reported
Contrib drainagearea units:	Not Reported	Latitude:	46.6748492
Longitude:	-120.4514534	Sourcemap scale:	24000
Horiz Acc measure:	5	Horiz Acc measure units:	seconds
Horiz Collection method:	Interpolated from map		
Horiz coord refsys:	NAD83	Vert measure val:	1310
Vert measure units:	feet	Vertacc measure val:	10
Vert accmeasure units:	feet		
Vertcollection method:	Interpolated from topographic map		
Vert coord refsys:	NGVD29	Countrycode:	US
Aquifername:	Not Reported		
Formation type:	Columbia River Basalt Group		
Aquifer type:	Not Reported		
Construction date:	19010101	Welldepth:	600
Welldepth units:	ft	Wellholedepth:	600
Wellholedepth units:	ft		

Ground-water levels, Number of Measurements: 3

Date	Feet below Surface	Feet to Sealevel	Date	Feet below Surface	Feet to Sealevel
2001-03-15					
Note: The site was flowing, but the head could not be measured without additional equipment.					
1983-08-31					
Note: The measurement was discontinued.					
1983-03-07	-14				

Map ID:	293		
Org. Identifier:	USGS-WA	Site ID:	USGS40001227119
Formal name:	USGS Washington Water Science Center		
Monloc Identifier:	USGS-464030120281301		
Monloc name:	14N/19E-29H01		
Monloc type:	Well		
Monloc desc:	Not Reported		
Huc code:	17030001	Drainagearea value:	Not Reported
Drainagearea Units:	Not Reported	Contrib drainagearea:	Not Reported
Contrib drainagearea units:	Not Reported	Latitude:	46.6748491
Longitude:	-120.471454	Sourcemap scale:	24000
Horiz Acc measure:	5	Horiz Acc measure units:	seconds
Horiz Collection method:	Interpolated from map		
Horiz coord refsys:	NAD83	Vert measure val:	1240
Vert measure units:	feet	Vertacc measure val:	10
Vert accmeasure units:	feet		
Vertcollection method:	Interpolated from topographic map		
Vert coord refsys:	NGVD29	Countrycode:	US
Aquifername:	Not Reported		
Formation type:	Columbia River Basalt Group		

Aquifer type:	Not Reported		
Construction date:	19760710	Welldepth:	100
Welldepth units:	ft	Wellholedepth:	100
Wellholedepth units:	ft		

Ground-water levels, Number of Measurements: 1

Date	Feet below Surface	Feet to Sealevel
1976-07-10	40	

Map ID:	213		
Org. Identifier:	USGS-WA	Site ID:	USGS40001227120
Formal name:	USGS Washington Water Science Center		
Monloc Identifier:	USGS-464030120312001		
Monloc name:	14N/18E-25F01		
Monloc type:	Well		
Monloc desc:	Not Reported		
Huc code:	17030001	Drainagearea value:	Not Reported
Drainagearea Units:	Not Reported	Contrib drainagearea:	Not Reported
Contrib drainagearea units:	Not Reported	Latitude:	46.6748487
Longitude:	-120.5234	Sourcemap scale:	24000
Horiz Acc measure:	1	Horiz Acc measure units:	seconds
Horiz Collection method:	Interpolated from map		
Horiz coord refsys:	NAD83	Vert measure val:	1200
Vert measure units:	feet	Vertacc measure val:	10
Vert accmeasure units:	feet		
Vertcollection method:	Interpolated from topographic map		
Vert coord refsys:	NGVD29	Countrycode:	US
Aquifername:	Not Reported		
Formation type:	Not Reported		
Aquifer type:	Not Reported		
Construction date:	19580103	Welldepth:	40
Welldepth units:	ft	Wellholedepth:	Not Reported
Wellholedepth units:	Not Reported		

Ground-water levels, Number of Measurements: 1

Date	Feet below Surface	Feet to Sealevel
1960-05-26	15	

Map ID:	213		
Org. Identifier:	USGS-WA	Site ID:	USGS40001227084
Formal name:	USGS Washington Water Science Center		
Monloc Identifier:	USGS-464029120313701		
Monloc name:	14N/18E-25E11		
Monloc type:	Well		
Monloc desc:	Not Reported		
Huc code:	17030001	Drainagearea value:	Not Reported
Drainagearea Units:	Not Reported	Contrib drainagearea:	Not Reported
Contrib drainagearea units:	Not Reported	Latitude:	46.674682
Longitude:	-120.5281779	Sourcemap scale:	24000

Horiz Acc measure:	.5	Horiz Acc measure units:	seconds
Horiz Collection method:	Global positioning system (GPS), uncorrected		
Horiz coord refsys:	NAD83	Vert measure val:	1240
Vert measure units:	feet	Vertacc measure val:	10
Vert accmeasure units:	feet		
Vertcollection method:	Interpolated from topographic map		
Vert coord refsys:	NGVD29	Countrycode:	US
Aquifername:	Not Reported		
Formation type:	Not Reported		
Aquifer type:	Not Reported		
Construction date:	19981209	Welldepth:	202
Welldepth units:	ft	Wellholedepth:	202
Wellholedepth units:	ft		

Ground-water levels, Number of Measurements: 1

Date	Feet below Surface	Feet to Sealevel
1998-12-15	48	

Map ID:	213		
Org. Identifier:	USGS-WA	Site ID:	USGS40001227088
Formal name:	USGS Washington Water Science Center		
Monloc Identifier:	USGS-464029120323401		
Monloc name:	14N/18E-26F07		
Monloc type:	Well		
Monloc desc:	GWSI DATABASE AUGMENTATION SITE		
Huc code:	17030001	Drainagearea value:	Not Reported
Drainagearea Units:	Not Reported	Contrib drainagearea:	Not Reported
Contrib drainagearea units:	Not Reported	Latitude:	46.6745707
Longitude:	-120.543956	Sourcemap scale:	Not Reported
Horiz Acc measure:	10	Horiz Acc measure units:	seconds
Horiz Collection method:	Interpolated from map		
Horiz coord refsys:	NAD83	Vert measure val:	9999.99
Vert measure units:	feet	Vertacc measure val:	999
Vert accmeasure units:	feet		
Vertcollection method:	Unknown		
Vert coord refsys:	NGVD29	Countrycode:	US
Aquifername:	Not Reported		
Formation type:	Not Reported		
Aquifer type:	Not Reported		
Construction date:	19910224	Welldepth:	215
Welldepth units:	ft	Wellholedepth:	215
Wellholedepth units:	ft		

Ground-water levels, Number of Measurements: 1

Date	Feet below Surface	Feet to Sealevel
1991-02-27	170	

GEOCHECK VERSION 2.1
STATE DATABASE WELL INFORMATION

Map ID:	213		
Org. Identifier:	USGS-WA	Site ID:	USGS40001227087
Formal name:	USGS Washington Water Science Center		
Monloc Identifier:	USGS-464029120323301		
Monloc name:	14N/18E-26F06		
Monloc type:	Well		
Monloc desc:	GWSI DATABASE AUGMENTATION SITE		
Huc code:	17030001	Drainagearea value:	Not Reported
Drainagearea Units:	Not Reported	Contrib drainagearea:	Not Reported
Contrib drainagearea units:	Not Reported	Latitude:	46.6745707
Longitude:	-120.5436783	Sourcemap scale:	Not Reported
Horiz Acc measure:	10	Horiz Acc measure units:	seconds
Horiz Collection method:	Interpolated from map		
Horiz coord refsys:	NAD83	Vert measure val:	9999.99
Vert measure units:	feet	Vertacc measure val:	999
Vert accmeasure units:	feet		
Vertcollection method:	Unknown		
Vert coord refsys:	NGVD29	Countrycode:	US
Aquifername:	Not Reported		
Formation type:	Not Reported		
Aquifer type:	Not Reported		
Construction date:	19901106	Welldepth:	350
Welldepth units:	ft	Wellholedepth:	350
Wellholedepth units:	ft		

Ground-water levels, Number of Measurements: 1

Date	Feet below Surface	Feet to Sealevel
1990-11-12	151	

Map ID:	213		
Org. Identifier:	USGS-WA	Site ID:	USGS40001227086
Formal name:	USGS Washington Water Science Center		
Monloc Identifier:	USGS-464029120323201		
Monloc name:	14N/18E-26F03		
Monloc type:	Well		
Monloc desc:	Not Reported		
Huc code:	17030001	Drainagearea value:	Not Reported
Drainagearea Units:	Not Reported	Contrib drainagearea:	Not Reported
Contrib drainagearea units:	Not Reported	Latitude:	46.6745707
Longitude:	-120.5434005	Sourcemap scale:	24000
Horiz Acc measure:	5	Horiz Acc measure units:	seconds
Horiz Collection method:	Interpolated from map		
Horiz coord refsys:	NAD83	Vert measure val:	1360
Vert measure units:	feet	Vertacc measure val:	10
Vert accmeasure units:	feet		
Vertcollection method:	Interpolated from topographic map		
Vert coord refsys:	NGVD29	Countrycode:	US
Aquifername:	Not Reported		
Formation type:	Not Reported		

Aquifer type:	Not Reported		
Construction date:	19770301	Welldepth:	267
Welldepth units:	ft	Wellholedepth:	267
Wellholedepth units:	ft		

Ground-water levels, Number of Measurements: 1

Date	Feet below Surface	Feet to Sealevel
1977-03-09	172	

Map ID:	213		
Org. Identifier:	USGS-WA	Site ID:	USGS40001227085
Formal name:	USGS Washington Water Science Center		
Monloc Identifier:	USGS-464029120314101		
Monloc name:	14N/18E-25E10		
Monloc type:	Well		
Monloc desc:	Not Reported		
Huc code:	17030001	Drainagearea value:	Not Reported
Drainagearea Units:	Not Reported	Contrib drainagearea:	Not Reported
Contrib drainagearea units:	Not Reported	Latitude:	46.6745153
Longitude:	-120.529178	Sourcemap scale:	24000
Horiz Acc measure:	.5	Horiz Acc measure units:	seconds
Horiz Collection method:	Global positioning system (GPS), uncorrected		
Horiz coord refsys:	NAD83	Vert measure val:	1245
Vert measure units:	feet	Vertacc measure val:	10
Vert accmeasure units:	feet		
Vertcollection method:	Interpolated from topographic map		
Vert coord refsys:	NGVD29	Countrycode:	US
Aquifername:	Not Reported		
Formation type:	Not Reported		
Aquifer type:	Not Reported		
Construction date:	19981201	Welldepth:	198
Welldepth units:	ft	Wellholedepth:	198
Wellholedepth units:	ft		

Ground-water levels, Number of Measurements: 2

Date	Feet below Surface	Feet to Sealevel	Date	Feet below Surface	Feet to Sealevel
2000-08-24	65.44		1998-12-07	48	

Map ID:	293		
Org. Identifier:	USGS-WA	Site ID:	USGS40001227061
Formal name:	USGS Washington Water Science Center		
Monloc Identifier:	USGS-464028120282701		
Monloc name:	14N/19E-29EF1		
Monloc type:	Well		
Monloc desc:	GWSI DATABASE AUGMENTATION SITE		
Huc code:	17030001	Drainagearea value:	Not Reported
Drainagearea Units:	Not Reported	Contrib drainagearea:	Not Reported
Contrib drainagearea units:	Not Reported	Latitude:	46.6742935
Longitude:	-120.475343	Sourcemap scale:	Not Reported

Horiz Acc measure:	10	Horiz Acc measure units:	seconds
Horiz Collection method:	Interpolated from map		
Horiz coord refsys:	NAD83	Vert measure val:	9999.99
Vert measure units:	feet	Vertacc measure val:	999
Vert accmeasure units:	feet		
Vertcollection method:	Unknown		
Vert coord refsys:	NGVD29	Countrycode:	US
Aquifername:	Not Reported		
Formation type:	Not Reported		
Aquifer type:	Not Reported		
Construction date:	19790424	Welldepth:	143
Welldepth units:	ft	Wellholedepth:	143
Wellholedepth units:	ft		

Ground-water levels, Number of Measurements: 1

Date	Feet below Surface	Feet to Sealevel
1979-04-26	12	

Map ID:	213		
Org. Identifier:	USGS-WA	Site ID:	USGS40001227064
Formal name:	USGS Washington Water Science Center		
Monloc Identifier:	USGS-464028120313601		
Monloc name:	14N/18E-25E07		
Monloc type:	Well		
Monloc desc:	GWSI DATABASE AUGMENTATION SITE		
Huc code:	17030001	Drainagearea value:	Not Reported
Drainagearea Units:	Not Reported	Contrib drainagearea:	Not Reported
Contrib drainagearea units:	Not Reported	Latitude:	46.6742931
Longitude:	-120.5278446	Sourcemap scale:	Not Reported
Horiz Acc measure:	10	Horiz Acc measure units:	seconds
Horiz Collection method:	Interpolated from map		
Horiz coord refsys:	NAD83	Vert measure val:	9999.99
Vert measure units:	feet	Vertacc measure val:	999
Vert accmeasure units:	feet		
Vertcollection method:	Unknown		
Vert coord refsys:	NGVD29	Countrycode:	US
Aquifername:	Not Reported		
Formation type:	Not Reported		
Aquifer type:	Not Reported		
Construction date:	19910314	Welldepth:	135
Welldepth units:	ft	Wellholedepth:	135
Wellholedepth units:	ft		

Ground-water levels, Number of Measurements: 1

Date	Feet below Surface	Feet to Sealevel
1991-03-15	68	

GEOCHECK VERSION 2.1
STATE DATABASE WELL INFORMATION

Map ID:	213		
Org. Identifier:	USGS-WA	Site ID:	USGS40001227063
Formal name:	USGS Washington Water Science Center		
Monloc Identifier:	USGS-464028120313501		
Monloc name:	14N/18E-25E02		
Monloc type:	Well		
Monloc desc:	Not Reported		
Huc code:	17030001	Drainagearea value:	Not Reported
Drainagearea Units:	Not Reported	Contrib drainagearea:	Not Reported
Contrib drainagearea units:	Not Reported	Latitude:	46.6742931
Longitude:	-120.5275668	Sourcemap scale:	24000
Horiz Acc measure:	5	Horiz Acc measure units:	seconds
Horiz Collection method:	Interpolated from map		
Horiz coord refsys:	NAD83	Vert measure val:	1225
Vert measure units:	feet	Vertacc measure val:	10
Vert accmeasure units:	feet		
Vertcollection method:	Interpolated from topographic map		
Vert coord refsys:	NGVD29	Countrycode:	US
Aquifername:	Not Reported		
Formation type:	Not Reported		
Aquifer type:	Not Reported		
Construction date:	19770125	Welldepth:	110
Welldepth units:	ft	Wellholedepth:	110
Wellholedepth units:	ft		

Ground-water levels, Number of Measurements: 1

Date	Feet below Surface	Feet to Sealevel
1977-01-25	62	

Map ID:	213		
Org. Identifier:	USGS-WA	Site ID:	USGS40001227062
Formal name:	USGS Washington Water Science Center		
Monloc Identifier:	USGS-464028120313401		
Monloc name:	14N/18E-25E05		
Monloc type:	Well		
Monloc desc:	GWSI DATABASE AUGMENTATION SITE		
Huc code:	17030001	Drainagearea value:	Not Reported
Drainagearea Units:	Not Reported	Contrib drainagearea:	Not Reported
Contrib drainagearea units:	Not Reported	Latitude:	46.6742931
Longitude:	-120.527289	Sourcemap scale:	Not Reported
Horiz Acc measure:	10	Horiz Acc measure units:	seconds
Horiz Collection method:	Interpolated from map		
Horiz coord refsys:	NAD83	Vert measure val:	9999.99
Vert measure units:	feet	Vertacc measure val:	999
Vert accmeasure units:	feet		
Vertcollection method:	Unknown		
Vert coord refsys:	NGVD29	Countrycode:	US
Aquifername:	Not Reported		
Formation type:	Unclassified Overburden		

Aquifer type: Not Reported
Construction date: 19840610 Welldepth: 214
Welldepth units: ft Wellholedepth: 214
Wellholedepth units: ft

Ground-water levels, Number of Measurements: 1

Date	Feet below Surface	Feet to Sealevel
1984-06-30	21	

Map ID: 213
Org. Identifier: USGS-WA Site ID: USGS40001227067
Formal name: USGS Washington Water Science Center
Monloc Identifier: USGS-464028120315501
Monloc name: 14N/18E-26H05
Monloc type: Well
Monloc desc: GWSI DATABASE AUGMENTATION SITE
Huc code: 17030001 Drainagearea value: Not Reported
Drainagearea Units: Not Reported Contrib drainagearea: Not Reported
Contrib drainagearea units: Not Reported Latitude: 46.674293
Longitude: -120.5331225 Sourcemap scale: Not Reported
Horiz Acc measure: 10 Horiz Acc measure units: seconds
Horiz Collection method: Interpolated from map
Horiz coord refsys: NAD83 Vert measure val: 9999.99
Vert measure units: feet Vertacc measure val: 999
Vert accmeasure units: feet
Vertcollection method: Unknown
Vert coord refsys: NGVD29 Countrycode: US
Aquifername: Not Reported
Formation type: Not Reported
Aquifer type: Not Reported
Construction date: 19850713 Welldepth: 258
Welldepth units: ft Wellholedepth: 258
Wellholedepth units: ft

Ground-water levels, Number of Measurements: 1

Date	Feet below Surface	Feet to Sealevel
1985-07-14	90	

Map ID: 213
Org. Identifier: USGS-WA Site ID: USGS40001227066
Formal name: USGS Washington Water Science Center
Monloc Identifier: USGS-464028120315401
Monloc name: 14N/18E-26H04
Monloc type: Well
Monloc desc: GWSI DATABASE AUGMENTATION SITE
Huc code: 17030001 Drainagearea value: Not Reported
Drainagearea Units: Not Reported Contrib drainagearea: Not Reported
Contrib drainagearea units: Not Reported Latitude: 46.674293
Longitude: -120.5328447 Sourcemap scale: Not Reported

Horiz Acc measure:	10	Horiz Acc measure units:	seconds
Horiz Collection method:	Interpolated from map		
Horiz coord refsys:	NAD83	Vert measure val:	9999.99
Vert measure units:	feet	Vertacc measure val:	999
Vert accmeasure units:	feet		
Vertcollection method:	Unknown		
Vert coord refsys:	NGVD29	Countrycode:	US
Aquifername:	Not Reported		
Formation type:	Not Reported		
Aquifer type:	Not Reported		
Construction date:	19840510	Welldepth:	320
Welldepth units:	ft	Wellholedepth:	335
Wellholedepth units:	ft		

Ground-water levels, Number of Measurements: 0

Map ID:	213		
Org. Identifier:	USGS-WA	Site ID:	USGS40001227065
Formal name:	USGS Washington Water Science Center		
Monloc Identifier:	USGS-464028120315302		
Monloc name:	14N/18E-26H03D1		
Monloc type:	Well		
Monloc desc:	GWSI DATABASE AUGMENTATION SITE		
Huc code:	17030001	Drainagearea value:	Not Reported
Drainagearea Units:	Not Reported	Contrib drainagearea:	Not Reported
Contrib drainagearea units:	Not Reported	Latitude:	46.674293
Longitude:	-120.5325669	Sourcemap scale:	Not Reported
Horiz Acc measure:	10	Horiz Acc measure units:	seconds
Horiz Collection method:	Interpolated from map		
Horiz coord refsys:	NAD83	Vert measure val:	9999.99
Vert measure units:	feet	Vertacc measure val:	999
Vert accmeasure units:	feet		
Vertcollection method:	Unknown		
Vert coord refsys:	NGVD29	Countrycode:	US
Aquifername:	Not Reported		
Formation type:	Not Reported		
Aquifer type:	Not Reported		
Construction date:	19810602	Welldepth:	168
Welldepth units:	ft	Wellholedepth:	168
Wellholedepth units:	ft		

Ground-water levels, Number of Measurements: 1

Date	Feet below Surface	Feet to Sealevel
1981-06-03	50	

Map ID: 213

GEOCHECK VERSION 2.1
STATE DATABASE WELL INFORMATION

Org. Identifier:	USGS-WA	Site ID:	USGS40001227072
Formal name:	USGS Washington Water Science Center		
Monloc Identifier:	USGS-464028120325201		
Monloc name:	14N/18E-26E02		
Monloc type:	Well		
Monloc desc:	GWSI DATABASE AUGMENTATION SITE		
Huc code:	17030001	Drainagearea value:	Not Reported
Drainagearea Units:	Not Reported	Contrib drainagearea:	Not Reported
Contrib drainagearea units:	Not Reported	Latitude:	46.6742929
Longitude:	-120.5489562	Sourcemap scale:	Not Reported
Horiz Acc measure:	10	Horiz Acc measure units:	seconds
Horiz Collection method:	Interpolated from map		
Horiz coord refsys:	NAD83	Vert measure val:	9999.99
Vert measure units:	feet	Vertacc measure val:	999
Vert accmeasure units:	feet		
Vertcollection method:	Unknown		
Vert coord refsys:	NGVD29	Countrycode:	US
Aquifername:	Not Reported		
Formation type:	Not Reported		
Aquifer type:	Not Reported		
Construction date:	19820222	Welldepth:	211
Welldepth units:	ft	Wellholedepth:	211
Wellholedepth units:	ft		

Ground-water levels, Number of Measurements: 1

Date	Feet below Surface	Feet to Sealevel
1982-03-03	165	

Map ID:	213		
Org. Identifier:	USGS-WA	Site ID:	USGS40001227071
Formal name:	USGS Washington Water Science Center		
Monloc Identifier:	USGS-464028120325101		
Monloc name:	14N/18E-26E03		
Monloc type:	Well		
Monloc desc:	GWSI DATABASE AUGMENTATION SITE		
Huc code:	17030001	Drainagearea value:	Not Reported
Drainagearea Units:	Not Reported	Contrib drainagearea:	Not Reported
Contrib drainagearea units:	Not Reported	Latitude:	46.6742929
Longitude:	-120.5486784	Sourcemap scale:	Not Reported
Horiz Acc measure:	10	Horiz Acc measure units:	seconds
Horiz Collection method:	Interpolated from map		
Horiz coord refsys:	NAD83	Vert measure val:	9999.99
Vert measure units:	feet	Vertacc measure val:	999
Vert accmeasure units:	feet		
Vertcollection method:	Unknown		
Vert coord refsys:	NGVD29	Countrycode:	US
Aquifername:	Not Reported		
Formation type:	Not Reported		
Aquifer type:	Not Reported		
Construction date:	19871027	Welldepth:	204
Welldepth units:	ft	Wellholedepth:	204
Wellholedepth units:	ft		

Ground-water levels, Number of Measurements: 1

Date	Feet below Surface	Feet to Sealevel
1987-10-29	110	

Map ID:	213		
Org. Identifier:	USGS-WA	Site ID:	USGS40001227070
Formal name:	USGS Washington Water Science Center		
Monloc Identifier:	USGS-464028120323401		
Monloc name:	14N/18E-26F02		
Monloc type:	Well		
Monloc desc:	Not Reported		
Huc code:	17030001	Drainagearea value:	Not Reported
Drainagearea Units:	Not Reported	Contrib drainagearea:	Not Reported
Contrib drainagearea units:	Not Reported	Latitude:	46.6742929
Longitude:	-120.543956	Sourcemap scale:	24000
Horiz Acc measure:	5	Horiz Acc measure units:	seconds
Horiz Collection method:	Interpolated from map		
Horiz coord refsys:	NAD83	Vert measure val:	1380
Vert measure units:	feet	Vertacc measure val:	10
Vert accmeasure units:	feet		
Vertcollection method:	Interpolated from topographic map		
Vert coord refsys:	NGVD29	Countrycode:	US
Aquifername:	Not Reported		
Formation type:	Not Reported		
Aquifer type:	Not Reported		
Construction date:	19760916	Welldepth:	181
Welldepth units:	ft	Wellholedepth:	181
Wellholedepth units:	ft		

Ground-water levels, Number of Measurements: 1

Date	Feet below Surface	Feet to Sealevel
1976-09-16	141	

Map ID:	213		
Org. Identifier:	USGS-WA	Site ID:	USGS40001227069
Formal name:	USGS Washington Water Science Center		
Monloc Identifier:	USGS-464028120323301		
Monloc name:	14N/18E-26F04		
Monloc type:	Well		
Monloc desc:	GWSI DATABASE AUGMENTATION SITE		
Huc code:	17030001	Drainagearea value:	Not Reported
Drainagearea Units:	Not Reported	Contrib drainagearea:	Not Reported
Contrib drainagearea units:	Not Reported	Latitude:	46.6742929
Longitude:	-120.5436783	Sourcemap scale:	Not Reported

Horiz Acc measure:	10	Horiz Acc measure units:	seconds
Horiz Collection method:	Interpolated from map		
Horiz coord refsys:	NAD83	Vert measure val:	9999.99
Vert measure units:	feet	Vertacc measure val:	999
Vert accmeasure units:	feet		
Vertcollection method:	Unknown		
Vert coord refsys:	NGVD29	Countrycode:	US
Aquifername:	Not Reported		
Formation type:	Not Reported		
Aquifer type:	Not Reported		
Construction date:	19841205	Welldepth:	140
Welldepth units:	ft	Wellholedepth:	140
Wellholedepth units:	ft		

Ground-water levels, Number of Measurements: 1

Date	Feet below Surface	Feet to Sealevel
1984-12-05	58	

Map ID:	213		
Org. Identifier:	USGS-WA	Site ID:	USGS40001227068
Formal name:	USGS Washington Water Science Center		
Monloc Identifier:	USGS-464028120323201		
Monloc name:	14N/18E-26F01		
Monloc type:	Well		
Monloc desc:	Not Reported		
Huc code:	17030001	Drainagearea value:	Not Reported
Drainagearea Units:	Not Reported	Contrib drainagearea:	Not Reported
Contrib drainagearea units:	Not Reported	Latitude:	46.6742929
Longitude:	-120.5434005	Sourcemap scale:	24000
Horiz Acc measure:	5	Horiz Acc measure units:	seconds
Horiz Collection method:	Interpolated from map		
Horiz coord refsys:	NAD83	Vert measure val:	1360
Vert measure units:	feet	Vertacc measure val:	10
Vert accmeasure units:	feet		
Vertcollection method:	Interpolated from topographic map		
Vert coord refsys:	NGVD29	Countrycode:	US
Aquifername:	Not Reported		
Formation type:	Not Reported		
Aquifer type:	Not Reported		
Construction date:	19760512	Welldepth:	181
Welldepth units:	ft	Wellholedepth:	181
Wellholedepth units:	ft		

Ground-water levels, Number of Measurements: 1

Date	Feet below Surface	Feet to Sealevel
1976-05-13	140	

GEOCHECK VERSION 2.1
STATE DATABASE WELL INFORMATION

Map ID:	294		
Org. Identifier:	USGS-WA	Site ID:	USGS40001227074
Formal name:	USGS Washington Water Science Center		
Monloc Identifier:	USGS-464028120333001		
Monloc name:	14N/18E-27G01		
Monloc type:	Well		
Monloc desc:	GWSI DATABASE AUGMENTATION SITE		
Huc code:	17030001	Drainagearea value:	Not Reported
Drainagearea Units:	Not Reported	Contrib drainagearea:	Not Reported
Contrib drainagearea units:	Not Reported	Latitude:	46.6742928
Longitude:	-120.559512	Sourcemap scale:	Not Reported
Horiz Acc measure:	10	Horiz Acc measure units:	seconds
Horiz Collection method:	Interpolated from map		
Horiz coord refsys:	NAD83	Vert measure val:	9999.99
Vert measure units:	feet	Vertacc measure val:	999
Vert accmeasure units:	feet		
Vertcollection method:	Unknown		
Vert coord refsys:	NGVD29	Countrycode:	US
Aquifername:	Not Reported		
Formation type:	Not Reported		
Aquifer type:	Not Reported		
Construction date:	19881128	Welldepth:	238
Welldepth units:	ft	Wellholedepth:	242
Wellholedepth units:	ft		

Ground-water levels, Number of Measurements: 1

Date	Feet below Surface	Feet to Sealevel
1988-11-29	160	

Map ID:	213		
Org. Identifier:	USGS-WA	Site ID:	USGS40001227073
Formal name:	USGS Washington Water Science Center		
Monloc Identifier:	USGS-464028120331101		
Monloc name:	14N/18E-27H03		
Monloc type:	Well		
Monloc desc:	GWSI DATABASE AUGMENTATION SITE		
Huc code:	17030001	Drainagearea value:	Not Reported
Drainagearea Units:	Not Reported	Contrib drainagearea:	Not Reported
Contrib drainagearea units:	Not Reported	Latitude:	46.6742928
Longitude:	-120.5542341	Sourcemap scale:	Not Reported
Horiz Acc measure:	10	Horiz Acc measure units:	seconds
Horiz Collection method:	Interpolated from map		
Horiz coord refsys:	NAD83	Vert measure val:	9999.99
Vert measure units:	feet	Vertacc measure val:	999
Vert accmeasure units:	feet		
Vertcollection method:	Unknown		
Vert coord refsys:	NGVD29	Countrycode:	US
Aquifername:	Not Reported		
Formation type:	Unclassified Overburden		

Aquifer type:	Not Reported		
Construction date:	19880606	Welldepth:	688
Welldepth units:	ft	Wellholedepth:	688
Wellholedepth units:	ft		

Ground-water levels, Number of Measurements: 1

Date	Feet below Surface	Feet to Sealevel
1988-06-20	395	

Map ID:	295		
Org. Identifier:	USGS-WA	Site ID:	USGS40001227076
Formal name:	USGS Washington Water Science Center		
Monloc Identifier:	USGS-464028120340901		
Monloc name:	14N/18E-27E01		
Monloc type:	Well		
Monloc desc:	GWSI DATABASE AUGMENTATION SITE		
Huc code:	17030001	Drainagearea value:	Not Reported
Drainagearea Units:	Not Reported	Contrib drainagearea:	Not Reported
Contrib drainagearea units:	Not Reported	Latitude:	46.6742927
Longitude:	-120.5703456	Sourcemap scale:	Not Reported
Horiz Acc measure:	10	Horiz Acc measure units:	seconds
Horiz Collection method:	Interpolated from map		
Horiz coord refsys:	NAD83	Vert measure val:	9999.99
Vert measure units:	feet	Vertacc measure val:	999
Vert accmeasure units:	feet		
Vertcollection method:	Unknown		
Vert coord refsys:	NGVD29	Countrycode:	US
Aquifername:	Not Reported		
Formation type:	Not Reported		
Aquifer type:	Not Reported		
Construction date:	19850403	Welldepth:	165
Welldepth units:	ft	Wellholedepth:	165
Wellholedepth units:	ft		

Ground-water levels, Number of Measurements: 1

Date	Feet below Surface	Feet to Sealevel
1985-04-05	134	

Map ID:	295		
Org. Identifier:	USGS-WA	Site ID:	USGS40001227075
Formal name:	USGS Washington Water Science Center		
Monloc Identifier:	USGS-464028120340801		
Monloc name:	14N/18E-27E02		
Monloc type:	Well		
Monloc desc:	GWSI DATABASE AUGMENTATION SITE		
Huc code:	17030001	Drainagearea value:	Not Reported
Drainagearea Units:	Not Reported	Contrib drainagearea:	Not Reported
Contrib drainagearea units:	Not Reported	Latitude:	46.6742927
Longitude:	-120.5700679	Sourcemap scale:	Not Reported

Horiz Acc measure:	10	Horiz Acc measure units:	seconds
Horiz Collection method:	Interpolated from map		
Horiz coord refsys:	NAD83	Vert measure val:	9999.99
Vert measure units:	feet	Vertacc measure val:	999
Vert accmeasure units:	feet		
Vertcollection method:	Unknown		
Vert coord refsys:	NGVD29	Countrycode:	US
Aquifername:	Not Reported		
Formation type:	Not Reported		
Aquifer type:	Not Reported		
Construction date:	19860408	Welldepth:	200
Welldepth units:	ft	Wellholedepth:	200
Wellholedepth units:	ft		

Ground-water levels, Number of Measurements: 1

Date	Feet below Surface	Feet to Sealevel
1986-04-09	123	

Map ID:	293		
Org. Identifier:	USGS-WA	Site ID:	USGS40001227043
Formal name:	USGS Washington Water Science Center		
Monloc Identifier:	USGS-464027120282301		
Monloc name:	14N/19E-29G03		
Monloc type:	Well		
Monloc desc:	GWSI DATABASE AUGMENTATION SITE		
Huc code:	17030001	Drainagearea value:	Not Reported
Drainagearea Units:	Not Reported	Contrib drainagearea:	Not Reported
Contrib drainagearea units:	Not Reported	Latitude:	46.6740157
Longitude:	-120.4742319	Sourcemap scale:	Not Reported
Horiz Acc measure:	10	Horiz Acc measure units:	seconds
Horiz Collection method:	Interpolated from map		
Horiz coord refsys:	NAD83	Vert measure val:	9999.99
Vert measure units:	feet	Vertacc measure val:	999
Vert accmeasure units:	feet		
Vertcollection method:	Unknown		
Vert coord refsys:	NGVD29	Countrycode:	US
Aquifername:	Not Reported		
Formation type:	Not Reported		
Aquifer type:	Not Reported		
Construction date:	19900329	Welldepth:	163
Welldepth units:	ft	Wellholedepth:	163
Wellholedepth units:	ft		

Ground-water levels, Number of Measurements: 1

Date	Feet below Surface	Feet to Sealevel
1990-04-02	25	

GEOCHECK VERSION 2.1
STATE DATABASE WELL INFORMATION

Map ID:	213		
Org. Identifier:	USGS-WA	Site ID:	USGS40001227046
Formal name:	USGS Washington Water Science Center		
Monloc Identifier:	USGS-464027120311601		
Monloc name:	14N/18E-25F02		
Monloc type:	Well		
Monloc desc:	GWSI DATABASE AUGMENTATION SITE		
Huc code:	17030001	Drainagearea value:	Not Reported
Drainagearea Units:	Not Reported	Contrib drainagearea:	Not Reported
Contrib drainagearea units:	Not Reported	Latitude:	46.6740154
Longitude:	-120.5222889	Sourcemap scale:	Not Reported
Horiz Acc measure:	10	Horiz Acc measure units:	seconds
Horiz Collection method:	Interpolated from map		
Horiz coord refsys:	NAD83	Vert measure val:	9999.99
Vert measure units:	feet	Vertacc measure val:	999
Vert accmeasure units:	feet		
Vertcollection method:	Unknown		
Vert coord refsys:	NGVD29	Countrycode:	US
Aquifername:	Not Reported		
Formation type:	Not Reported		
Aquifer type:	Not Reported		
Construction date:	19820709	Welldepth:	205
Welldepth units:	ft	Wellholedepth:	205
Wellholedepth units:	ft		

Ground-water levels, Number of Measurements: 1

Date	Feet below Surface	Feet to Sealevel
1982-07-12		

Note: The site was flowing, but the head could not be measured without additional equipment.

Map ID:	213		
Org. Identifier:	USGS-WA	Site ID:	USGS40001227045
Formal name:	USGS Washington Water Science Center		
Monloc Identifier:	USGS-464027120305701		
Monloc name:	14N/18E-25G02		
Monloc type:	Well		
Monloc desc:	GWSI DATABASE AUGMENTATION SITE		
Huc code:	17030001	Drainagearea value:	Not Reported
Drainagearea Units:	Not Reported	Contrib drainagearea:	Not Reported
Contrib drainagearea units:	Not Reported	Latitude:	46.6740154
Longitude:	-120.517011	Sourcemap scale:	Not Reported
Horiz Acc measure:	10	Horiz Acc measure units:	seconds
Horiz Collection method:	Interpolated from map		
Horiz coord refsys:	NAD83	Vert measure val:	9999.99
Vert measure units:	feet	Vertacc measure val:	999
Vert accmeasure units:	feet		
Vertcollection method:	Unknown		
Vert coord refsys:	NGVD29	Countrycode:	US
Aquifername:	Not Reported		
Formation type:	Not Reported		

Aquifer type:	Not Reported		
Construction date:	19781106	Welldepth:	104
Welldepth units:	ft	Wellholedepth:	104
Wellholedepth units:	ft		

Ground-water levels, Number of Measurements: 1

Date	Feet below Surface	Feet to Sealevel
1978-11-08	28	

Map ID:	213		
Org. Identifier:	USGS-WA	Site ID:	USGS40001227044
Formal name:	USGS Washington Water Science Center		
Monloc Identifier:	USGS-464027120305601		
Monloc name:	14N/18E-25G03		
Monloc type:	Well		
Monloc desc:	GWSI DATABASE AUGMENTATION SITE		
Huc code:	17030001	Drainagearea value:	Not Reported
Drainagearea Units:	Not Reported	Contrib drainagearea:	Not Reported
Contrib drainagearea units:	Not Reported	Latitude:	46.6740154
Longitude:	-120.5167332	Sourcemap scale:	Not Reported
Horiz Acc measure:	10	Horiz Acc measure units:	seconds
Horiz Collection method:	Interpolated from map		
Horiz coord refsys:	NAD83	Vert measure val:	9999.99
Vert measure units:	feet	Vertacc measure val:	999
Vert accmeasure units:	feet		
Vertcollection method:	Unknown		
Vert coord refsys:	NGVD29	Countrycode:	US
Aquifername:	Not Reported		
Formation type:	Unclassified Overburden		
Aquifer type:	Not Reported		
Construction date:	19890323	Welldepth:	250
Welldepth units:	ft	Wellholedepth:	250
Wellholedepth units:	ft		

Ground-water levels, Number of Measurements: 1

Date	Feet below Surface	Feet to Sealevel
1989-03-24	3	

Map ID:	213		
Org. Identifier:	USGS-WA	Site ID:	USGS40001227053
Formal name:	USGS Washington Water Science Center		
Monloc Identifier:	USGS-464027120315501		
Monloc name:	14N/18E-26H06		
Monloc type:	Well		
Monloc desc:	GWSI DATABASE AUGMENTATION SITE		
Huc code:	17030001	Drainagearea value:	Not Reported
Drainagearea Units:	Not Reported	Contrib drainagearea:	Not Reported
Contrib drainagearea units:	Not Reported	Latitude:	46.6740153
Longitude:	-120.5331225	Sourcemap scale:	Not Reported

Horiz Acc measure:	10	Horiz Acc measure units:	seconds
Horiz Collection method:	Interpolated from map		
Horiz coord refsys:	NAD83	Vert measure val:	9999.99
Vert measure units:	feet	Vertacc measure val:	999
Vert accmeasure units:	feet		
Vertcollection method:	Unknown		
Vert coord refsys:	NGVD29	Countrycode:	US
Aquifername:	Not Reported		
Formation type:	Not Reported		
Aquifer type:	Not Reported		
Construction date:	19850713	Welldepth:	187
Welldepth units:	ft	Wellholedepth:	187
Wellholedepth units:	ft		

Ground-water levels, Number of Measurements: 1

Date	Feet below Surface	Feet to Sealevel
1985-07-15	100	

Map ID:	213		
Org. Identifier:	USGS-WA	Site ID:	USGS40001227052
Formal name:	USGS Washington Water Science Center		
Monloc Identifier:	USGS-464027120315401		
Monloc name:	14N/18E-26H01		
Monloc type:	Well		
Monloc desc:	GWSI DATABASE AUGMENTATION SITE		
Huc code:	17030001	Drainagearea value:	Not Reported
Drainagearea Units:	Not Reported	Contrib drainagearea:	Not Reported
Contrib drainagearea units:	Not Reported	Latitude:	46.6740153
Longitude:	-120.5328447	Sourcemap scale:	Not Reported
Horiz Acc measure:	10	Horiz Acc measure units:	seconds
Horiz Collection method:	Interpolated from map		
Horiz coord refsys:	NAD83	Vert measure val:	9999.99
Vert measure units:	feet	Vertacc measure val:	999
Vert accmeasure units:	feet		
Vertcollection method:	Unknown		
Vert coord refsys:	NGVD29	Countrycode:	US
Aquifername:	Not Reported		
Formation type:	Not Reported		
Aquifer type:	Not Reported		
Construction date:	19781009	Welldepth:	196
Welldepth units:	ft	Wellholedepth:	196
Wellholedepth units:	ft		

Ground-water levels, Number of Measurements: 1

Date	Feet below Surface	Feet to Sealevel
1978-10-10	61	

GEOCHECK VERSION 2.1
STATE DATABASE WELL INFORMATION

Map ID:	213		
Org. Identifier:	USGS-WA	Site ID:	USGS40001227051
Formal name:	USGS Washington Water Science Center		
Monloc Identifier:	USGS-464027120315301		
Monloc name:	14N/18E-26H02		
Monloc type:	Well		
Monloc desc:	GWSI DATABASE AUGMENTATION SITE		
Huc code:	17030001	Drainagearea value:	Not Reported
Drainagearea Units:	Not Reported	Contrib drainagearea:	Not Reported
Contrib drainagearea units:	Not Reported	Latitude:	46.6740153
Longitude:	-120.5325669	Sourcemap scale:	Not Reported
Horiz Acc measure:	10	Horiz Acc measure units:	seconds
Horiz Collection method:	Interpolated from map		
Horiz coord refsys:	NAD83	Vert measure val:	9999.99
Vert measure units:	feet	Vertacc measure val:	999
Vert accmeasure units:	feet		
Vertcollection method:	Unknown		
Vert coord refsys:	NGVD29	Countrycode:	US
Aquifername:	Not Reported		
Formation type:	Not Reported		
Aquifer type:	Not Reported		
Construction date:	19781011	Welldepth:	136
Welldepth units:	ft	Wellholedepth:	136
Wellholedepth units:	ft		

Ground-water levels, Number of Measurements: 1

Date	Feet below Surface	Feet to Sealevel
1978-10-12	60	

Map ID:	213		
Org. Identifier:	USGS-WA	Site ID:	USGS40001227050
Formal name:	USGS Washington Water Science Center		
Monloc Identifier:	USGS-464027120313601		
Monloc name:	14N/18E-25E08		
Monloc type:	Well		
Monloc desc:	GWSI DATABASE AUGMENTATION SITE		
Huc code:	17030001	Drainagearea value:	Not Reported
Drainagearea Units:	Not Reported	Contrib drainagearea:	Not Reported
Contrib drainagearea units:	Not Reported	Latitude:	46.6740153
Longitude:	-120.5278446	Sourcemap scale:	Not Reported
Horiz Acc measure:	10	Horiz Acc measure units:	seconds
Horiz Collection method:	Interpolated from map		
Horiz coord refsys:	NAD83	Vert measure val:	9999.99
Vert measure units:	feet	Vertacc measure val:	999
Vert accmeasure units:	feet		
Vertcollection method:	Unknown		
Vert coord refsys:	NGVD29	Countrycode:	US
Aquifername:	Not Reported		
Formation type:	Not Reported		

Aquifer type:	Not Reported		
Construction date:	19910320	Welldepth:	160
Welldepth units:	ft	Wellholedepth:	160
Wellholedepth units:	ft		

Ground-water levels, Number of Measurements: 1

Date	Feet below Surface	Feet to Sealevel
1991-03-21	60	

Map ID:	213		
Org. Identifier:	USGS-WA	Site ID:	USGS40001227049
Formal name:	USGS Washington Water Science Center		
Monloc Identifier:	USGS-464027120313501		
Monloc name:	14N/18E-25E03		
Monloc type:	Well		
Monloc desc:	GWSI DATABASE AUGMENTATION SITE		
Huc code:	17030001	Drainagearea value:	Not Reported
Drainagearea Units:	Not Reported	Contrib drainagearea:	Not Reported
Contrib drainagearea units:	Not Reported	Latitude:	46.6740153
Longitude:	-120.5275668	Sourcemap scale:	Not Reported
Horiz Acc measure:	10	Horiz Acc measure units:	seconds
Horiz Collection method:	Interpolated from map		
Horiz coord refsys:	NAD83	Vert measure val:	9999.99
Vert measure units:	feet	Vertacc measure val:	999
Vert accmeasure units:	feet		
Vertcollection method:	Unknown		
Vert coord refsys:	NGVD29	Countrycode:	US
Aquifername:	Not Reported		
Formation type:	Not Reported		
Aquifer type:	Not Reported		
Construction date:	19801013	Welldepth:	50
Welldepth units:	ft	Wellholedepth:	53
Wellholedepth units:	ft		

Ground-water levels, Number of Measurements: 0

Map ID:	213		
Org. Identifier:	USGS-WA	Site ID:	USGS40001227048
Formal name:	USGS Washington Water Science Center		
Monloc Identifier:	USGS-464027120313401		
Monloc name:	14N/18E-25E04		
Monloc type:	Well		
Monloc desc:	GWSI DATABASE AUGMENTATION SITE		
Huc code:	17030001	Drainagearea value:	Not Reported
Drainagearea Units:	Not Reported	Contrib drainagearea:	Not Reported
Contrib drainagearea units:	Not Reported	Latitude:	46.6740153
Longitude:	-120.527289	Sourcemap scale:	Not Reported

Horiz Acc measure:	10	Horiz Acc measure units:	seconds
Horiz Collection method:	Interpolated from map		
Horiz coord refsys:	NAD83	Vert measure val:	9999.99
Vert measure units:	feet	Vertacc measure val:	999
Vert accmeasure units:	feet		
Vertcollection method:	Unknown		
Vert coord refsys:	NGVD29	Countrycode:	US
Aquifername:	Not Reported		
Formation type:	Not Reported		
Aquifer type:	Not Reported		
Construction date:	19840412	Welldepth:	185
Welldepth units:	ft	Wellholedepth:	185
Wellholedepth units:	ft		

Ground-water levels, Number of Measurements: 1

Date	Feet below Surface	Feet to Sealevel
1984-04-20	35	

Map ID:	213		
Org. Identifier:	USGS-WA	Site ID:	USGS40001227047
Formal name:	USGS Washington Water Science Center		
Monloc Identifier:	USGS-464027120312501		
Monloc name:	14N/18E-25F03		
Monloc type:	Well		
Monloc desc:	Not Reported		
Huc code:	17030001	Drainagearea value:	Not Reported
Drainagearea Units:	Not Reported	Contrib drainagearea:	Not Reported
Contrib drainagearea units:	Not Reported	Latitude:	46.6740153
Longitude:	-120.5246779	Sourcemap scale:	24000
Horiz Acc measure:	.5	Horiz Acc measure units:	seconds
Horiz Collection method:	Global positioning system (GPS), uncorrected		
Horiz coord refsys:	NAD83	Vert measure val:	1210
Vert measure units:	feet	Vertacc measure val:	10
Vert accmeasure units:	feet		
Vertcollection method:	Interpolated from topographic map		
Vert coord refsys:	NGVD29	Countrycode:	US
Aquifername:	Not Reported		
Formation type:	Not Reported		
Aquifer type:	Not Reported		
Construction date:	19960514	Welldepth:	320
Welldepth units:	ft	Wellholedepth:	320
Wellholedepth units:	ft		

Ground-water levels, Number of Measurements: 5

Date	Feet below Surface	Feet to Sealevel	Date	Feet below Surface	Feet to Sealevel
2002-03-19	27.2		2001-08-29	43.18	
2001-03-21	28.38		2000-08-24	42.81	
1996-05-30	29				

GEOCHECK VERSION 2.1
STATE DATABASE WELL INFORMATION

Map ID:	213		
Org. Identifier:	USGS-WA	Site ID:	USGS40001227054
Formal name:	USGS Washington Water Science Center		
Monloc Identifier:	USGS-464027120323401		
Monloc name:	14N/18E-26F05		
Monloc type:	Well		
Monloc desc:	GWSI DATABASE AUGMENTATION SITE		
Huc code:	17030001	Drainagearea value:	Not Reported
Drainagearea Units:	Not Reported	Contrib drainagearea:	Not Reported
Contrib drainagearea units:	Not Reported	Latitude:	46.6740152
Longitude:	-120.543956	Sourcemap scale:	Not Reported
Horiz Acc measure:	10	Horiz Acc measure units:	seconds
Horiz Collection method:	Interpolated from map		
Horiz coord refsys:	NAD83	Vert measure val:	9999.99
Vert measure units:	feet	Vertacc measure val:	999
Vert accmeasure units:	feet		
Vertcollection method:	Unknown		
Vert coord refsys:	NGVD29	Countrycode:	US
Aquifername:	Not Reported		
Formation type:	Unclassified Overburden		
Aquifer type:	Not Reported		
Construction date:	19860721	Welldepth:	344
Welldepth units:	ft	Wellholedepth:	344
Wellholedepth units:	ft		

Ground-water levels, Number of Measurements: 1

Date	Feet below Surface	Feet to Sealevel
1986-07-24	140	

Map ID:	213		
Org. Identifier:	USGS-WA	Site ID:	USGS40001227055
Formal name:	USGS Washington Water Science Center		
Monloc Identifier:	USGS-464027120325101		
Monloc name:	14N/18E-26E01		
Monloc type:	Well		
Monloc desc:	Not Reported		
Huc code:	17030001	Drainagearea value:	Not Reported
Drainagearea Units:	Not Reported	Contrib drainagearea:	Not Reported
Contrib drainagearea units:	Not Reported	Latitude:	46.6740151
Longitude:	-120.5486784	Sourcemap scale:	24000
Horiz Acc measure:	5	Horiz Acc measure units:	seconds
Horiz Collection method:	Interpolated from map		
Horiz coord refsys:	NAD83	Vert measure val:	1425
Vert measure units:	feet	Vertacc measure val:	10
Vert accmeasure units:	feet		
Vertcollection method:	Interpolated from topographic map		
Vert coord refsys:	NGVD29	Countrycode:	US
Aquifername:	Not Reported		
Formation type:	Not Reported		

Aquifer type:	Not Reported		
Construction date:	19770324	Welldepth:	195
Welldepth units:	ft	Wellholedepth:	195
Wellholedepth units:	ft		

Ground-water levels, Number of Measurements: 1

Date	Feet below Surface	Feet to Sealevel
1977-03-29	168	

Map ID:	291		
Org. Identifier:	USGS-WA	Site ID:	USGS40001227024
Formal name:	USGS Washington Water Science Center		
Monloc Identifier:	USGS-464026120265001		
Monloc name:	14N/19E-28H01		
Monloc type:	Well		
Monloc desc:	Not Reported		
Huc code:	17030001	Drainagearea value:	Not Reported
Drainagearea Units:	Not Reported	Contrib drainagearea:	Not Reported
Contrib drainagearea units:	Not Reported	Latitude:	46.6737381
Longitude:	-120.4483977	Sourcemap scale:	24000
Horiz Acc measure:	1	Horiz Acc measure units:	seconds
Horiz Collection method:	Interpolated from map		
Horiz coord refsys:	NAD83	Vert measure val:	1334
Vert measure units:	feet	Vertacc measure val:	10
Vert accmeasure units:	feet		
Vertcollection method:	Interpolated from topographic map		
Vert coord refsys:	NGVD29	Countrycode:	US
Aquifername:	Not Reported		
Formation type:	Columbia River Basalt Group		
Aquifer type:	Not Reported		
Construction date:	19200101	Welldepth:	589
Welldepth units:	ft	Wellholedepth:	Not Reported
Wellholedepth units:	Not Reported		

Ground-water levels, Number of Measurements: 1

Date	Feet below Surface	Feet to Sealevel
1942-09-20	67.34	

Map ID:	293		
Org. Identifier:	USGS-WA	Site ID:	USGS40001227026
Formal name:	USGS Washington Water Science Center		
Monloc Identifier:	USGS-464026120282401		
Monloc name:	14N/19E-29G01		
Monloc type:	Well		
Monloc desc:	GWSI DATABASE AUGMENTATION SITE		
Huc code:	17030001	Drainagearea value:	Not Reported
Drainagearea Units:	Not Reported	Contrib drainagearea:	Not Reported
Contrib drainagearea units:	Not Reported	Latitude:	46.673738
Longitude:	-120.4745097	Sourcemap scale:	Not Reported

Horiz Acc measure:	10	Horiz Acc measure units:	seconds
Horiz Collection method:	Interpolated from map		
Horiz coord refsys:	NAD83	Vert measure val:	9999.99
Vert measure units:	feet	Vertacc measure val:	999
Vert accmeasure units:	feet		
Vertcollection method:	Unknown		
Vert coord refsys:	NGVD29	Countrycode:	US
Aquifername:	Not Reported		
Formation type:	Not Reported		
Aquifer type:	Not Reported		
Construction date:	19861102	Welldepth:	40
Welldepth units:	ft	Wellholedepth:	40
Wellholedepth units:	ft		

Ground-water levels, Number of Measurements: 1

Date	Feet below Surface	Feet to Sealevel
1986-11-02		

Note: The site was flowing, but the head could not be measured without additional equipment.

Map ID:	293		
Org. Identifier:	USGS-WA	Site ID:	USGS40001227025
Formal name:	USGS Washington Water Science Center		
Monloc Identifier:	USGS-464026120282301		
Monloc name:	14N/19E-29G02		
Monloc type:	Well		
Monloc desc:	GWSI DATABASE AUGMENTATION SITE		
Huc code:	17030001	Drainagearea value:	Not Reported
Drainagearea Units:	Not Reported	Contrib drainagearea:	Not Reported
Contrib drainagearea units:	Not Reported	Latitude:	46.673738
Longitude:	-120.4742319	Sourcemap scale:	Not Reported
Horiz Acc measure:	10	Horiz Acc measure units:	seconds
Horiz Collection method:	Interpolated from map		
Horiz coord refsys:	NAD83	Vert measure val:	9999.99
Vert measure units:	feet	Vertacc measure val:	999
Vert accmeasure units:	feet		
Vertcollection method:	Unknown		
Vert coord refsys:	NGVD29	Countrycode:	US
Aquifername:	Not Reported		
Formation type:	Not Reported		
Aquifer type:	Not Reported		
Construction date:	19880715	Welldepth:	37
Welldepth units:	ft	Wellholedepth:	37
Wellholedepth units:	ft		

Ground-water levels, Number of Measurements: 0

Map ID: 289

GEOCHECK VERSION 2.1
STATE DATABASE WELL INFORMATION

Org. Identifier:	USGS-WA	Site ID:	USGS40001227028
Formal name:	USGS Washington Water Science Center		
Monloc Identifier:	USGS-464026120290201		
Monloc name:	14N/19E-29E02		
Monloc type:	Well		
Monloc desc:	GWSI DATABASE AUGMENTATION SITE		
Huc code:	17030001	Drainagearea value:	Not Reported
Drainagearea Units:	Not Reported	Contrib drainagearea:	Not Reported
Contrib drainagearea units:	Not Reported	Latitude:	46.6737379
Longitude:	-120.4850656	Sourcemap scale:	Not Reported
Horiz Acc measure:	10	Horiz Acc measure units:	seconds
Horiz Collection method:	Interpolated from map		
Horiz coord refsys:	NAD83	Vert measure val:	9999.99
Vert measure units:	feet	Vertacc measure val:	999
Vert accmeasure units:	feet		
Vertcollection method:	Unknown		
Vert coord refsys:	NGVD29	Countrycode:	US
Aquifername:	Not Reported		
Formation type:	Not Reported		
Aquifer type:	Not Reported		
Construction date:	19880803	Welldepth:	45
Welldepth units:	ft	Wellholedepth:	45
Wellholedepth units:	ft		

Ground-water levels, Number of Measurements: 1

Date	Feet below Surface	Feet to Sealevel
1988-08-04	9	

Map ID:	296		
Org. Identifier:	USGS-WA	Site ID:	USGS40001227027
Formal name:	USGS Washington Water Science Center		
Monloc Identifier:	USGS-464026120284301		
Monloc name:	14N/19E-29F01		
Monloc type:	Well		
Monloc desc:	GWSI DATABASE AUGMENTATION SITE		
Huc code:	17030001	Drainagearea value:	Not Reported
Drainagearea Units:	Not Reported	Contrib drainagearea:	Not Reported
Contrib drainagearea units:	Not Reported	Latitude:	46.6737379
Longitude:	-120.4797877	Sourcemap scale:	Not Reported
Horiz Acc measure:	10	Horiz Acc measure units:	seconds
Horiz Collection method:	Interpolated from map		
Horiz coord refsys:	NAD83	Vert measure val:	9999.99
Vert measure units:	feet	Vertacc measure val:	999
Vert accmeasure units:	feet		
Vertcollection method:	Unknown		
Vert coord refsys:	NGVD29	Countrycode:	US
Aquifername:	Not Reported		
Formation type:	Not Reported		
Aquifer type:	Not Reported		
Construction date:	19880818	Welldepth:	65
Welldepth units:	ft	Wellholedepth:	65
Wellholedepth units:	ft		

Ground-water levels, Number of Measurements: 1

Date	Feet below Surface	Feet to Sealevel
1988-08-19	4	

Map ID:	213		
Org. Identifier:	USGS-WA	Site ID:	USGS40001227032
Formal name:	USGS Washington Water Science Center		
Monloc Identifier:	USGS-464026120315501		
Monloc name:	14N/18E-26H07		
Monloc type:	Well		
Monloc desc:	GWSI DATABASE AUGMENTATION SITE		
Huc code:	17030001	Drainagearea value:	Not Reported
Drainagearea Units:	Not Reported	Contrib drainagearea:	Not Reported
Contrib drainagearea units:	Not Reported	Latitude:	46.6737375
Longitude:	-120.5331225	Sourcemap scale:	Not Reported
Horiz Acc measure:	10	Horiz Acc measure units:	seconds
Horiz Collection method:	Interpolated from map		
Horiz coord refsys:	NAD83	Vert measure val:	9999.99
Vert measure units:	feet	Vertacc measure val:	999
Vert accmeasure units:	feet		
Vertcollection method:	Unknown		
Vert coord refsys:	NGVD29	Countrycode:	US
Aquifername:	Not Reported		
Formation type:	Not Reported		
Aquifer type:	Not Reported		
Construction date:	19010101	Welldepth:	Not Reported
Welldepth units:	Not Reported	Wellholedepth:	67
Wellholedepth units:	ft		

Ground-water levels, Number of Measurements: 0

Map ID:	213		
Org. Identifier:	USGS-WA	Site ID:	USGS40001227031
Formal name:	USGS Washington Water Science Center		
Monloc Identifier:	USGS-464026120315401		
Monloc name:	14N/18E-26H08		
Monloc type:	Well		
Monloc desc:	GWSI DATABASE AUGMENTATION SITE		
Huc code:	17030001	Drainagearea value:	Not Reported
Drainagearea Units:	Not Reported	Contrib drainagearea:	Not Reported
Contrib drainagearea units:	Not Reported	Latitude:	46.6737375
Longitude:	-120.5328447	Sourcemap scale:	Not Reported
Horiz Acc measure:	10	Horiz Acc measure units:	seconds
Horiz Collection method:	Interpolated from map		
Horiz coord refsys:	NAD83	Vert measure val:	9999.99
Vert measure units:	feet	Vertacc measure val:	999
Vert accmeasure units:	feet		
Vertcollection method:	Unknown		
Vert coord refsys:	NGVD29	Countrycode:	US
Aquifername:	Not Reported		
Formation type:	Not Reported		

Aquifer type:	Not Reported		
Construction date:	19880908	Welldepth:	310
Welldepth units:	ft	Wellholedepth:	310
Wellholedepth units:	ft		

Ground-water levels, Number of Measurements: 1

Date	Feet below Surface	Feet to Sealevel
1988-09-12	102	

Map ID:	213		
Org. Identifier:	USGS-WA	Site ID:	USGS40001227030
Formal name:	USGS Washington Water Science Center		
Monloc Identifier:	USGS-464026120313601		
Monloc name:	14N/18E-25E09		
Monloc type:	Well		
Monloc desc:	GWSI DATABASE AUGMENTATION SITE		
Huc code:	17030001	Drainagearea value:	Not Reported
Drainagearea Units:	Not Reported	Contrib drainagearea:	Not Reported
Contrib drainagearea units:	Not Reported	Latitude:	46.6737375
Longitude:	-120.5278446	Sourcemap scale:	Not Reported
Horiz Acc measure:	10	Horiz Acc measure units:	seconds
Horiz Collection method:	Interpolated from map		
Horiz coord refsys:	NAD83	Vert measure val:	9999.99
Vert measure units:	feet	Vertacc measure val:	999
Vert accmeasure units:	feet		
Vertcollection method:	Unknown		
Vert coord refsys:	NGVD29	Countrycode:	US
Aquifername:	Not Reported		
Formation type:	Not Reported		
Aquifer type:	Not Reported		
Construction date:	19910626	Welldepth:	140
Welldepth units:	ft	Wellholedepth:	140
Wellholedepth units:	ft		

Ground-water levels, Number of Measurements: 1

Date	Feet below Surface	Feet to Sealevel
1991-06-28	54	

Map ID:	213		
Org. Identifier:	USGS-WA	Site ID:	USGS40001227029
Formal name:	USGS Washington Water Science Center		
Monloc Identifier:	USGS-464026120313501		
Monloc name:	14N/18E-25E06		
Monloc type:	Well		
Monloc desc:	GWSI DATABASE AUGMENTATION SITE		
Huc code:	17030001	Drainagearea value:	Not Reported
Drainagearea Units:	Not Reported	Contrib drainagearea:	Not Reported
Contrib drainagearea units:	Not Reported	Latitude:	46.6737375
Longitude:	-120.5275668	Sourcemap scale:	Not Reported

Horiz Acc measure:	10	Horiz Acc measure units:	seconds
Horiz Collection method:	Interpolated from map		
Horiz coord refsys:	NAD83	Vert measure val:	9999.99
Vert measure units:	feet	Vertacc measure val:	999
Vert accmeasure units:	feet		
Vertcollection method:	Unknown		
Vert coord refsys:	NGVD29	Countrycode:	US
Aquifername:	Not Reported		
Formation type:	Not Reported		
Aquifer type:	Not Reported		
Construction date:	19850515	Welldepth:	205
Welldepth units:	ft	Wellholedepth:	205
Wellholedepth units:	ft		

Ground-water levels, Number of Measurements: 1

Date	Feet below Surface	Feet to Sealevel
1985-05-18	90	

Map ID:	289		
Org. Identifier:	USGS-WA	Site ID:	USGS40001227022
Formal name:	USGS Washington Water Science Center		
Monloc Identifier:	USGS-464025120290501		
Monloc name:	14N/19E-29E01		
Monloc type:	Well		
Monloc desc:	Not Reported		
Huc code:	17030001	Drainagearea value:	Not Reported
Drainagearea Units:	Not Reported	Contrib drainagearea:	Not Reported
Contrib drainagearea units:	Not Reported	Latitude:	46.6734601
Longitude:	-120.485899	Sourcemap scale:	24000
Horiz Acc measure:	5	Horiz Acc measure units:	seconds
Horiz Collection method:	Interpolated from map		
Horiz coord refsys:	NAD83	Vert measure val:	1125
Vert measure units:	feet	Vertacc measure val:	10
Vert accmeasure units:	feet		
Vertcollection method:	Interpolated from topographic map		
Vert coord refsys:	NGVD29	Countrycode:	US
Aquifername:	Not Reported		
Formation type:	Not Reported		
Aquifer type:	Not Reported		
Construction date:	19770712	Welldepth:	82
Welldepth units:	ft	Wellholedepth:	82
Wellholedepth units:	ft		

Ground-water levels, Number of Measurements: 1

Date	Feet below Surface	Feet to Sealevel
1977-07-16	41	

GEOCHECK VERSION 2.1
STATE DATABASE WELL INFORMATION

Map ID:	297		
Org. Identifier:	USGS-WA	Site ID:	USGS40001227013
Formal name:	USGS Washington Water Science Center		
Monloc Identifier:	USGS-464023120272801		
Monloc name:	14N/19E-28F01		
Monloc type:	Well		
Monloc desc:	Not Reported		
Huc code:	17030001	Drainagearea value:	Not Reported
Drainagearea Units:	Not Reported	Contrib drainagearea:	Not Reported
Contrib drainagearea units:	Not Reported	Latitude:	46.6729047
Longitude:	-120.4589536	Sourcemap scale:	24000
Horiz Acc measure:	5	Horiz Acc measure units:	seconds
Horiz Collection method:	Interpolated from map		
Horiz coord refsys:	NAD83	Vert measure val:	1320
Vert measure units:	feet	Vertacc measure val:	10
Vert accmeasure units:	feet		
Vertcollection method:	Interpolated from topographic map		
Vert coord refsys:	NGVD29	Countrycode:	US
Aquifername:	Not Reported		
Formation type:	Columbia River Basalt Group		
Aquifer type:	Not Reported		
Construction date:	1920	Welldepth:	537
Welldepth units:	ft	Wellholedepth:	750
Wellholedepth units:	ft		

Ground-water levels, Number of Measurements: 14

Date	Feet below Surface	Feet to Sealevel	Date	Feet below Surface	Feet to Sealevel
1991-03-22	132		1990-03-08	132	
1989-12-01	137		1988-11-03	133	
1988-03-29	133		1987-11-02	138	
1987-04-09	133		1986-04-18	134	
1985-09-30	138		1985-03-25	130	
1984-03-05	128		1983-08-31	131	
1983-02-08	124		1942-04-20	125	

Map ID:	298		
Org. Identifier:	USGS-WA	Site ID:	USGS40001227010
Formal name:	USGS Washington Water Science Center		
Monloc Identifier:	USGS-464022120295201		
Monloc name:	14N/19E-30F01		
Monloc type:	Well		
Monloc desc:	Not Reported		
Huc code:	17030001	Drainagearea value:	Not Reported
Drainagearea Units:	Not Reported	Contrib drainagearea:	Not Reported
Contrib drainagearea units:	Not Reported	Latitude:	46.6727656
Longitude:	-120.4990939	Sourcemap scale:	24000
Horiz Acc measure:	.5	Horiz Acc measure units:	seconds
Horiz Collection method:	Global positioning system (GPS), uncorrected		
Horiz coord refsys:	NAD83	Vert measure val:	1120
Vert measure units:	feet	Vertacc measure val:	10
Vert accmeasure units:	feet		
Vertcollection method:	Interpolated from topographic map		
Vert coord refsys:	NGVD29	Countrycode:	US
Aquifername:	Not Reported		
Formation type:	Not Reported		

Aquifer type: Not Reported
Construction date: 19980518 Welldepth: 63
Welldepth units: ft Wellholedepth: 63
Wellholedepth units: ft

Ground-water levels, Number of Measurements: 2

Date	Feet below Surface	Feet to Sealevel	Date	Feet below Surface	Feet to Sealevel
2001-03-26					
Note: The site was flowing, but the head could not be measured without additional equipment.					
1998-05-19	-26				

Map ID: 213
Org. Identifier: USGS-WA Site ID: USGS40001227002
Formal name: USGS Washington Water Science Center
Monloc Identifier: USGS-464021120315701
Monloc name: 14N/18E-26J03
Monloc type: Well
Monloc desc: Not Reported
Huc code: 17030001 Drainagearea value: Not Reported
Drainagearea Units: Not Reported Contrib drainagearea: Not Reported
Contrib drainagearea units: Not Reported Latitude: 46.6723486
Longitude: -120.533678 Sourcemap scale: 24000
Horiz Acc measure: 1 Horiz Acc measure units: seconds
Horiz Collection method: Interpolated from map
Horiz coord refsys: NAD83 Vert measure val: 1237
Vert measure units: feet Vertacc measure val: 10
Vert accmeasure units: feet
Vertcollection method: Interpolated from topographic map
Vert coord refsys: NGVD29 Countrycode: US
Aquifername: Not Reported
Formation type: Not Reported
Aquifer type: Not Reported
Construction date: 19740328 Welldepth: 265
Welldepth units: ft Wellholedepth: Not Reported
Wellholedepth units: Not Reported

Ground-water levels, Number of Measurements: 1

Date	Feet below Surface	Feet to Sealevel
1974-04-22	114	

Map ID: 213
Org. Identifier: USGS-WA Site ID: USGS40001227003
Formal name: USGS Washington Water Science Center
Monloc Identifier: USGS-464021120321601
Monloc name: 14N/18E-26Q01
Monloc type: Well
Monloc desc: Not Reported
Huc code: 17030001 Drainagearea value: Not Reported
Drainagearea Units: Not Reported Contrib drainagearea: Not Reported
Contrib drainagearea units: Not Reported Latitude: 46.6723485
Longitude: -120.538956 Sourcemap scale: 24000

Horiz Acc measure:	1	Horiz Acc measure units:	seconds
Horiz Collection method:	Interpolated from map		
Horiz coord refsys:	NAD83	Vert measure val:	1300
Vert measure units:	feet	Vertacc measure val:	10
Vert accmeasure units:	feet		
Vertcollection method:	Interpolated from topographic map		
Vert coord refsys:	NGVD29	Countrycode:	US
Aquifername:	Not Reported		
Formation type:	Not Reported		
Aquifer type:	Not Reported		
Construction date:	19640217	Welldepth:	425
Welldepth units:	ft	Wellholedepth:	Not Reported
Wellholedepth units:	Not Reported		

Ground-water levels, Number of Measurements: 1

Date	Feet below Surface	Feet to Sealevel
1964-03-27	167	

Map ID:	213		
Org. Identifier:	USGS-WA	Site ID:	USGS40001226995
Formal name:	USGS Washington Water Science Center		
Monloc Identifier:	USGS-464020120315601		
Monloc name:	14N/18E-26J02		
Monloc type:	Well		
Monloc desc:	Not Reported		
Huc code:	17030001	Drainagearea value:	Not Reported
Drainagearea Units:	Not Reported	Contrib drainagearea:	Not Reported
Contrib drainagearea units:	Not Reported	Latitude:	46.6720708
Longitude:	-120.5334003	Sourcemap scale:	24000
Horiz Acc measure:	1	Horiz Acc measure units:	seconds
Horiz Collection method:	Interpolated from map		
Horiz coord refsys:	NAD83	Vert measure val:	1237
Vert measure units:	feet	Vertacc measure val:	10
Vert accmeasure units:	feet		
Vertcollection method:	Interpolated from topographic map		
Vert coord refsys:	NGVD29	Countrycode:	US
Aquifername:	Not Reported		
Formation type:	Not Reported		
Aquifer type:	Not Reported		
Construction date:	19550715	Welldepth:	79
Welldepth units:	ft	Wellholedepth:	Not Reported
Wellholedepth units:	Not Reported		

Ground-water levels, Number of Measurements: 1

Date	Feet below Surface	Feet to Sealevel
1955-07-25	59	

GEOCHECK VERSION 2.1
STATE DATABASE WELL INFORMATION

Map ID:	213		
Org. Identifier:	USGS-WA	Site ID:	USGS40001226994
Formal name:	USGS Washington Water Science Center		
Monloc Identifier:	USGS-464020120315501		
Monloc name:	14N/18E-26J01		
Monloc type:	Well		
Monloc desc:	Not Reported		
Huc code:	17030001	Drainagearea value:	Not Reported
Drainagearea Units:	Not Reported	Contrib drainagearea:	Not Reported
Contrib drainagearea units:	Not Reported	Latitude:	46.6720708
Longitude:	-120.5331225	Sourcemap scale:	24000
Horiz Acc measure:	1	Horiz Acc measure units:	seconds
Horiz Collection method:	Interpolated from map		
Horiz coord refsys:	NAD83	Vert measure val:	1237
Vert measure units:	feet	Vertacc measure val:	10
Vert accmeasure units:	feet		
Vertcollection method:	Interpolated from topographic map		
Vert coord refsys:	NGVD29	Countrycode:	US
Aquifername:	Not Reported		
Formation type:	Not Reported		
Aquifer type:	Not Reported		
Construction date:	19720501	Welldepth:	180
Welldepth units:	ft	Wellholedepth:	Not Reported
Wellholedepth units:	Not Reported		

Ground-water levels, Number of Measurements: 1

Date	Feet below Surface	Feet to Sealevel
1972-05-01	65	

Map ID:	213		
Org. Identifier:	USGS-WA	Site ID:	USGS40001226996
Formal name:	USGS Washington Water Science Center		
Monloc Identifier:	USGS-464020120324801		
Monloc name:	14N/18E-28K02		
Monloc type:	Well		
Monloc desc:	Not Reported		
Huc code:	17030001	Drainagearea value:	Not Reported
Drainagearea Units:	Not Reported	Contrib drainagearea:	Not Reported
Contrib drainagearea units:	Not Reported	Latitude:	46.6720707
Longitude:	-120.547845	Sourcemap scale:	24000
Horiz Acc measure:	1	Horiz Acc measure units:	seconds
Horiz Collection method:	Interpolated from map		
Horiz coord refsys:	NAD83	Vert measure val:	1420
Vert measure units:	feet	Vertacc measure val:	10
Vert accmeasure units:	feet		
Vertcollection method:	Interpolated from topographic map		
Vert coord refsys:	NGVD29	Countrycode:	US
Aquifername:	Not Reported		
Formation type:	Not Reported		

Aquifer type: Not Reported
Construction date: 19721119 Welldepth: 227
Welldepth units: ft Wellholedepth: Not Reported
Wellholedepth units: Not Reported

Ground-water levels, Number of Measurements: 1

Date	Feet below Surface	Feet to Sealevel
1974-02-22	196	

Map ID: 299
Org. Identifier: USGS-WA Site ID: USGS40001226997
Formal name: USGS Washington Water Science Center
Monloc Identifier: USGS-464020120335001
Monloc name: 14N/18E-27L02
Monloc type: Well
Monloc desc: Not Reported
Huc code: 17030001 Drainagearea value: Not Reported
Drainagearea Units: Not Reported Contrib drainagearea: Not Reported
Contrib drainagearea units: Not Reported Latitude: 46.6720705
Longitude: -120.5650677 Sourcemap scale: 24000
Horiz Acc measure: 1 Horiz Acc measure units: seconds
Horiz Collection method: Interpolated from map
Horiz coord refsys: NAD83 Vert measure val: 1339
Vert measure units: feet Vertacc measure val: 10
Vert accmeasure units: feet
Vertcollection method: Interpolated from topographic map
Vert coord refsys: NGVD29 Countrycode: US
Aquifername: Not Reported
Formation type: Not Reported
Aquifer type: Not Reported
Construction date: 19731108 Welldepth: 190
Welldepth units: ft Wellholedepth: 192
Wellholedepth units: ft

Ground-water levels, Number of Measurements: 1

Date	Feet below Surface	Feet to Sealevel
1973-11-13	95	

Map ID: 296
Org. Identifier: USGS-WA Site ID: USGS40001226990
Formal name: USGS Washington Water Science Center
Monloc Identifier: USGS-464019120284201
Monloc name: 14N/19E-29L03
Monloc type: Well
Monloc desc: Not Reported
Huc code: 17030001 Drainagearea value: Not Reported
Drainagearea Units: Not Reported Contrib drainagearea: Not Reported
Contrib drainagearea units: Not Reported Latitude: 46.6717935
Longitude: -120.4795098 Sourcemap scale: 24000

Horiz Acc measure:	1	Horiz Acc measure units:	seconds
Horiz Collection method:	Interpolated from map		
Horiz coord refsys:	NAD83	Vert measure val:	1300
Vert measure units:	feet	Vertacc measure val:	10
Vert accmeasure units:	feet		
Vertcollection method:	Interpolated from topographic map		
Vert coord refsys:	NGVD29	Countrycode:	US
Aquifername:	Not Reported		
Formation type:	Basalt		
Aquifer type:	Not Reported		
Construction date:	19731205	Welldepth:	107
Welldepth units:	ft	Wellholedepth:	Not Reported
Wellholedepth units:	Not Reported		

Ground-water levels, Number of Measurements: 1

Date	Feet below Surface	Feet to Sealevel
1974-01-07	50	

Map ID:	213		
Org. Identifier:	USGS-WA	Site ID:	USGS40001226991
Formal name:	USGS Washington Water Science Center		
Monloc Identifier:	USGS-464019120324701		
Monloc name:	14N/18E-28K01		
Monloc type:	Well		
Monloc desc:	Not Reported		
Huc code:	17030001	Drainagearea value:	Not Reported
Drainagearea Units:	Not Reported	Contrib drainagearea:	Not Reported
Contrib drainagearea units:	Not Reported	Latitude:	46.6717929
Longitude:	-120.5475673	Sourcemap scale:	24000
Horiz Acc measure:	1	Horiz Acc measure units:	seconds
Horiz Collection method:	Interpolated from map		
Horiz coord refsys:	NAD83	Vert measure val:	1420
Vert measure units:	feet	Vertacc measure val:	10
Vert accmeasure units:	feet		
Vertcollection method:	Interpolated from topographic map		
Vert coord refsys:	NGVD29	Countrycode:	US
Aquifername:	Not Reported		
Formation type:	Not Reported		
Aquifer type:	Not Reported		
Construction date:	19741125	Welldepth:	236
Welldepth units:	ft	Wellholedepth:	Not Reported
Wellholedepth units:	Not Reported		

Ground-water levels, Number of Measurements: 1

Date	Feet below Surface	Feet to Sealevel
1974-11-26	177	

GEOCHECK VERSION 2.1
STATE DATABASE WELL INFORMATION

Map ID:	291		
Org. Identifier:	USGS-WA	Site ID:	USGS40001226989
Formal name:	USGS Washington Water Science Center		
Monloc Identifier:	USGS-464019120265101		
Monloc name:	14N/19E-28H02		
Monloc type:	Well		
Monloc desc:	Not Reported		
Huc code:	17030001	Drainagearea value:	Not Reported
Drainagearea Units:	Not Reported	Contrib drainagearea:	Not Reported
Contrib drainagearea units:	Not Reported	Latitude:	46.6717104
Longitude:	-120.4486477	Sourcemap scale:	24000
Horiz Acc measure:	.5	Horiz Acc measure units:	seconds
Horiz Collection method:	Global positioning system (GPS), uncorrected		
Horiz coord refsys:	NAD83	Vert measure val:	1380
Vert measure units:	feet	Vertacc measure val:	10
Vert accmeasure units:	feet		
Vertcollection method:	Interpolated from topographic map		
Vert coord refsys:	NGVD29	Countrycode:	US
Aquifername:	Not Reported		
Formation type:	Not Reported		
Aquifer type:	Not Reported		
Construction date:	19981208	Welldepth:	615
Welldepth units:	ft	Wellholedepth:	615
Wellholedepth units:	ft		

Ground-water levels, Number of Measurements: 3

Date	Feet below Surface	Feet to Sealevel
2001-03-15	280	
1999-01-31	359	
Note: The site was being pumped.		
1999-01-30	52	

Map ID:	296		
Org. Identifier:	USGS-WA	Site ID:	USGS40001226984
Formal name:	USGS Washington Water Science Center		
Monloc Identifier:	USGS-464018120284101		
Monloc name:	14N/19E-29L02		
Monloc type:	Well		
Monloc desc:	Not Reported		
Huc code:	17030001	Drainagearea value:	Not Reported
Drainagearea Units:	Not Reported	Contrib drainagearea:	Not Reported
Contrib drainagearea units:	Not Reported	Latitude:	46.6715157
Longitude:	-120.479232	Sourcemap scale:	24000
Horiz Acc measure:	1	Horiz Acc measure units:	seconds
Horiz Collection method:	Interpolated from map		
Horiz coord refsys:	NAD83	Vert measure val:	1300
Vert measure units:	feet	Vertacc measure val:	10
Vert accmeasure units:	feet		
Vertcollection method:	Interpolated from topographic map		
Vert coord refsys:	NGVD29	Countrycode:	US
Aquifername:	Not Reported		
Formation type:	Not Reported		

Aquifer type:	Not Reported		
Construction date:	19731211	Welldepth:	104
Welldepth units:	ft	Wellholedepth:	Not Reported
Wellholedepth units:	Not Reported		

Ground-water levels, Number of Measurements: 1

Date	Feet below Surface	Feet to Sealevel
1973-12-14	45	

Map ID:	296		
Org. Identifier:	USGS-WA	Site ID:	USGS40001226974
Formal name:	USGS Washington Water Science Center		
Monloc Identifier:	USGS-464017120284001		
Monloc name:	14N/19E-29L01		
Monloc type:	Well		
Monloc desc:	Not Reported		
Huc code:	17030001	Drainagearea value:	Not Reported
Drainagearea Units:	Not Reported	Contrib drainagearea:	Not Reported
Contrib drainagearea units:	Not Reported	Latitude:	46.6712379
Longitude:	-120.4789543	Sourcemap scale:	24000
Horiz Acc measure:	1	Horiz Acc measure units:	seconds
Horiz Collection method:	Interpolated from map		
Horiz coord refsys:	NAD83	Vert measure val:	1300
Vert measure units:	feet	Vertacc measure val:	10
Vert accmeasure units:	feet		
Vertcollection method:	Interpolated from topographic map		
Vert coord refsys:	NGVD29	Countrycode:	US
Aquifername:	Not Reported		
Formation type:	Not Reported		
Aquifer type:	Not Reported		
Construction date:	19740225	Welldepth:	135
Welldepth units:	ft	Wellholedepth:	Not Reported
Wellholedepth units:	Not Reported		

Ground-water levels, Number of Measurements: 1

Date	Feet below Surface	Feet to Sealevel
1974-04-01	66	

Map ID:	301		
Org. Identifier:	USGS-WA	Site ID:	USGS40001226975
Formal name:	USGS Washington Water Science Center		
Monloc Identifier:	USGS-464017120340501		
Monloc name:	14N/18E-27M02		
Monloc type:	Well		
Monloc desc:	Not Reported		
Huc code:	17030001	Drainagearea value:	Not Reported
Drainagearea Units:	Not Reported	Contrib drainagearea:	Not Reported
Contrib drainagearea units:	Not Reported	Latitude:	46.6712371
Longitude:	-120.5692345	Sourcemap scale:	24000

Horiz Acc measure:	5	Horiz Acc measure units:	seconds
Horiz Collection method:	Interpolated from map		
Horiz coord refsys:	NAD83	Vert measure val:	1400
Vert measure units:	feet	Vertacc measure val:	10
Vert accmeasure units:	feet		
Vertcollection method:	Interpolated from topographic map		
Vert coord refsys:	NGVD29	Countrycode:	US
Aquifername:	Not Reported		
Formation type:	Not Reported		
Aquifer type:	Not Reported		
Construction date:	19771110	Welldepth:	149
Welldepth units:	ft	Wellholedepth:	149
Wellholedepth units:	ft		

Ground-water levels, Number of Measurements: 1

Date	Feet below Surface	Feet to Sealevel
1977-11-14	114	

Map ID:	300		
Org. Identifier:	USGS-WA	Site ID:	USGS40001226948
Formal name:	USGS Washington Water Science Center		
Monloc Identifier:	USGS-464016119543901		
Monloc name:	14N/23E-26M01		
Monloc type:	Well		
Monloc desc:	Not Reported		
Huc code:	17020016	Drainagearea value:	Not Reported
Drainagearea Units:	Not Reported	Contrib drainagearea:	Not Reported
Contrib drainagearea units:	Not Reported	Latitude:	46.6709654
Longitude:	-119.911989	Sourcemap scale:	62500
Horiz Acc measure:	10	Horiz Acc measure units:	seconds
Horiz Collection method:	Interpolated from map		
Horiz coord refsys:	NAD83	Vert measure val:	540
Vert measure units:	feet	Vertacc measure val:	40
Vert accmeasure units:	feet		
Vertcollection method:	Interpolated from topographic map		
Vert coord refsys:	NGVD29	Countrycode:	US
Aquifername:	Not Reported		
Formation type:	Pasco Gravels		
Aquifer type:	Not Reported		
Construction date:	19751125	Welldepth:	91
Welldepth units:	ft	Wellholedepth:	93
Wellholedepth units:	ft		

Ground-water levels, Number of Measurements: 1

Date	Feet below Surface	Feet to Sealevel
1975-12-02	59	

GEOCHECK VERSION 2.1
STATE DATABASE WELL INFORMATION

Map ID:	302		
Org. Identifier:	USGS-WA	Site ID:	USGS40001226949
Formal name:	USGS Washington Water Science Center		
Monloc Identifier:	USGS-464016120063901		
Monloc name:	14N/18E-29M04		
Monloc type:	Well		
Monloc desc:	GWSI DATABASE AUGMENTATION SITE		
Huc code:	17030002	Drainagearea value:	Not Reported
Drainagearea Units:	Not Reported	Contrib drainagearea:	Not Reported
Contrib drainagearea units:	Not Reported	Latitude:	46.6709632
Longitude:	-120.111997	Sourcemap scale:	Not Reported
Horiz Acc measure:	10	Horiz Acc measure units:	seconds
Horiz Collection method:	Interpolated from map		
Horiz coord refsys:	NAD83	Vert measure val:	9999.99
Vert measure units:	feet	Vertacc measure val:	999
Vert accmeasure units:	feet		
Vertcollection method:	Unknown		
Vert coord refsys:	NGVD29	Countrycode:	US
Aquifername:	Not Reported		
Formation type:	Not Reported		
Aquifer type:	Not Reported		
Construction date:	19870617	Welldepth:	100
Welldepth units:	ft	Wellholedepth:	100
Wellholedepth units:	ft		

Ground-water levels, Number of Measurements: 1

Date	Feet below Surface	Feet to Sealevel
1987-06-24	53	

Map ID:	299		
Org. Identifier:	USGS-WA	Site ID:	USGS40001226950
Formal name:	USGS Washington Water Science Center		
Monloc Identifier:	USGS-464016120334801		
Monloc name:	14N/18E-27L04		
Monloc type:	Well		
Monloc desc:	GWSI DATABASE AUGMENTATION SITE		
Huc code:	17030001	Drainagearea value:	Not Reported
Drainagearea Units:	Not Reported	Contrib drainagearea:	Not Reported
Contrib drainagearea units:	Not Reported	Latitude:	46.6709594
Longitude:	-120.5645121	Sourcemap scale:	Not Reported
Horiz Acc measure:	10	Horiz Acc measure units:	seconds
Horiz Collection method:	Interpolated from map		
Horiz coord refsys:	NAD83	Vert measure val:	9999.99
Vert measure units:	feet	Vertacc measure val:	999
Vert accmeasure units:	feet		
Vertcollection method:	Unknown		
Vert coord refsys:	NGVD29	Countrycode:	US
Aquifername:	Not Reported		
Formation type:	Unclassified Overburden		

Aquifer type:	Not Reported		
Construction date:	19900417	Welldepth:	240
Welldepth units:	ft	Wellholedepth:	240
Wellholedepth units:	ft		

Ground-water levels, Number of Measurements: 1

Date	Feet below Surface	Feet to Sealevel
1990-04-19	145	

Map ID:	213		
Org. Identifier:	USGS-WA	Site ID:	USGS40001226910
Formal name:	USGS Washington Water Science Center		
Monloc Identifier:	USGS-464015120305601		
Monloc name:	14N/18E-25K03		
Monloc type:	Well		
Monloc desc:	GWSI DATABASE AUGMENTATION SITE		
Huc code:	17030001	Drainagearea value:	Not Reported
Drainagearea Units:	Not Reported	Contrib drainagearea:	Not Reported
Contrib drainagearea units:	Not Reported	Latitude:	46.6706821
Longitude:	-120.5167332	Sourcemap scale:	Not Reported
Horiz Acc measure:	10	Horiz Acc measure units:	seconds
Horiz Collection method:	Interpolated from map		
Horiz coord refsys:	NAD83	Vert measure val:	9999.99
Vert measure units:	feet	Vertacc measure val:	999
Vert accmeasure units:	feet		
Vertcollection method:	Unknown		
Vert coord refsys:	NGVD29	Countrycode:	US
Aquifername:	Not Reported		
Formation type:	Not Reported		
Aquifer type:	Not Reported		
Construction date:	19820317	Welldepth:	190
Welldepth units:	ft	Wellholedepth:	190
Wellholedepth units:	ft		

Ground-water levels, Number of Measurements: 1

Date	Feet below Surface	Feet to Sealevel
1982-03-18		

Note: The site was flowing, but the head could not be measured without additional equipment.

Map ID:	303		
Org. Identifier:	USGS-WA	Site ID:	USGS40001226909
Formal name:	USGS Washington Water Science Center		
Monloc Identifier:	USGS-464015120303501		
Monloc name:	14N/18E-25J01		
Monloc type:	Well		
Monloc desc:	Not Reported		
Huc code:	17030001	Drainagearea value:	Not Reported
Drainagearea Units:	Not Reported	Contrib drainagearea:	Not Reported
Contrib drainagearea units:	Not Reported	Latitude:	46.6706821
Longitude:	-120.5108441	Sourcemap scale:	24000

Horiz Acc measure:	.5	Horiz Acc measure units:	seconds
Horiz Collection method:	Global positioning system (GPS), uncorrected		
Horiz coord refsys:	NAD83	Vert measure val:	1115
Vert measure units:	feet	Vertacc measure val:	10
Vert accmeasure units:	feet		
Vertcollection method:	Interpolated from topographic map		
Vert coord refsys:	NGVD29	Countrycode:	US
Aquifername:	Not Reported		
Formation type:	Not Reported		
Aquifer type:	Not Reported		
Construction date:	19890710	Welldepth:	360
Welldepth units:	ft	Wellholedepth:	360
Wellholedepth units:	ft		

Ground-water levels, Number of Measurements: 2

Date	Feet below Surface	Feet to Sealevel	Date	Feet below Surface	Feet to Sealevel
2000-08-25					
Note: The site was flowing, but the head could not be measured without additional equipment.					
1989-07-27					
Note: The site was flowing, but the head could not be measured without additional equipment.					

Map ID:	213		
Org. Identifier:	USGS-WA	Site ID:	USGS40001226918
Formal name:	USGS Washington Water Science Center		
Monloc Identifier:	USGS-464015120313601		
Monloc name:	14N/18E-25M05		
Monloc type:	Well		
Monloc desc:	GWSI DATABASE AUGMENTATION SITE		
Huc code:	17030001	Drainagearea value:	Not Reported
Drainagearea Units:	Not Reported	Contrib drainagearea:	Not Reported
Contrib drainagearea units:	Not Reported	Latitude:	46.670682
Longitude:	-120.5278446	Sourcemap scale:	Not Reported
Horiz Acc measure:	10	Horiz Acc measure units:	seconds
Horiz Collection method:	Interpolated from map		
Horiz coord refsys:	NAD83	Vert measure val:	9999.99
Vert measure units:	feet	Vertacc measure val:	999
Vert accmeasure units:	feet		
Vertcollection method:	Unknown		
Vert coord refsys:	NGVD29	Countrycode:	US
Aquifername:	Not Reported		
Formation type:	Not Reported		
Aquifer type:	Not Reported		
Construction date:	19890328	Welldepth:	172
Welldepth units:	ft	Wellholedepth:	178
Wellholedepth units:	ft		

Ground-water levels, Number of Measurements: 1

Date	Feet below Surface	Feet to Sealevel
1989-04-01	49	

GEOCHECK VERSION 2.1
STATE DATABASE WELL INFORMATION

Map ID:	213		
Org. Identifier:	USGS-WA	Site ID:	USGS40001226917
Formal name:	USGS Washington Water Science Center		
Monloc Identifier:	USGS-464015120313502		
Monloc name:	14N/18E-25M04D1		
Monloc type:	Well		
Monloc desc:	GWSI DATABASE AUGMENTATION SITE		
Huc code:	17030001	Drainagearea value:	Not Reported
Drainagearea Units:	Not Reported	Contrib drainagearea:	Not Reported
Contrib drainagearea units:	Not Reported	Latitude:	46.670682
Longitude:	-120.5275668	Sourcemap scale:	Not Reported
Horiz Acc measure:	10	Horiz Acc measure units:	seconds
Horiz Collection method:	Interpolated from map		
Horiz coord refsys:	NAD83	Vert measure val:	9999.99
Vert measure units:	feet	Vertacc measure val:	999
Vert accmeasure units:	feet		
Vertcollection method:	Unknown		
Vert coord refsys:	NGVD29	Countrycode:	US
Aquifername:	Not Reported		
Formation type:	Not Reported		
Aquifer type:	Not Reported		
Construction date:	19870406	Welldepth:	148
Welldepth units:	ft	Wellholedepth:	150
Wellholedepth units:	ft		

Ground-water levels, Number of Measurements: 1

Date	Feet below Surface	Feet to Sealevel
1987-04-15	12	

Map ID:	213		
Org. Identifier:	USGS-WA	Site ID:	USGS40001226916
Formal name:	USGS Washington Water Science Center		
Monloc Identifier:	USGS-464015120313401		
Monloc name:	14N/18E-25M03		
Monloc type:	Well		
Monloc desc:	GWSI DATABASE AUGMENTATION SITE		
Huc code:	17030001	Drainagearea value:	Not Reported
Drainagearea Units:	Not Reported	Contrib drainagearea:	Not Reported
Contrib drainagearea units:	Not Reported	Latitude:	46.670682
Longitude:	-120.527289	Sourcemap scale:	Not Reported
Horiz Acc measure:	10	Horiz Acc measure units:	seconds
Horiz Collection method:	Interpolated from map		
Horiz coord refsys:	NAD83	Vert measure val:	9999.99
Vert measure units:	feet	Vertacc measure val:	999
Vert accmeasure units:	feet		
Vertcollection method:	Unknown		
Vert coord refsys:	NGVD29	Countrycode:	US
Aquifername:	Not Reported		
Formation type:	Not Reported		

Aquifer type:	Not Reported		
Construction date:	19860430	Welldepth:	200
Welldepth units:	ft	Wellholedepth:	200
Wellholedepth units:	ft		

Ground-water levels, Number of Measurements: 1

Date	Feet below Surface	Feet to Sealevel
1986-05-02	33	

Map ID:	213		
Org. Identifier:	USGS-WA	Site ID:	USGS40001226915
Formal name:	USGS Washington Water Science Center		
Monloc Identifier:	USGS-464015120313301		
Monloc name:	14N/18E-25M12		
Monloc type:	Well		
Monloc desc:	GWSI DATABASE AUGMENTATION SITE		
Huc code:	17030001	Drainagearea value:	Not Reported
Drainagearea Units:	Not Reported	Contrib drainagearea:	Not Reported
Contrib drainagearea units:	Not Reported	Latitude:	46.670682
Longitude:	-120.5270112	Sourcemap scale:	Not Reported
Horiz Acc measure:	10	Horiz Acc measure units:	seconds
Horiz Collection method:	Interpolated from map		
Horiz coord refsys:	NAD83	Vert measure val:	9999.99
Vert measure units:	feet	Vertacc measure val:	999
Vert accmeasure units:	feet		
Vertcollection method:	Unknown		
Vert coord refsys:	NGVD29	Countrycode:	US
Aquifername:	Not Reported		
Formation type:	Not Reported		
Aquifer type:	Not Reported		
Construction date:	19890526	Welldepth:	127
Welldepth units:	ft	Wellholedepth:	140
Wellholedepth units:	ft		

Ground-water levels, Number of Measurements: 1

Date	Feet below Surface	Feet to Sealevel
1989-06-01	53	

Map ID:	213		
Org. Identifier:	USGS-WA	Site ID:	USGS40001226914
Formal name:	USGS Washington Water Science Center		
Monloc Identifier:	USGS-464015120311702		
Monloc name:	14N/18E-25L06D1		
Monloc type:	Well		
Monloc desc:	GWSI DATABASE AUGMENTATION SITE		
Huc code:	17030001	Drainagearea value:	Not Reported
Drainagearea Units:	Not Reported	Contrib drainagearea:	Not Reported
Contrib drainagearea units:	Not Reported	Latitude:	46.670682
Longitude:	-120.5225666	Sourcemap scale:	Not Reported

Horiz Acc measure:	10	Horiz Acc measure units:	seconds
Horiz Collection method:	Interpolated from map		
Horiz coord refsys:	NAD83	Vert measure val:	9999.99
Vert measure units:	feet	Vertacc measure val:	999
Vert accmeasure units:	feet		
Vertcollection method:	Unknown		
Vert coord refsys:	NGVD29	Countrycode:	US
Aquifername:	Not Reported		
Formation type:	Not Reported		
Aquifer type:	Not Reported		
Construction date:	19830301	Welldepth:	155
Welldepth units:	ft	Wellholedepth:	155
Wellholedepth units:	ft		

Ground-water levels, Number of Measurements: 1

Date	Feet below Surface	Feet to Sealevel
1983-03-01	47	

Map ID:	213		
Org. Identifier:	USGS-WA	Site ID:	USGS40001226913
Formal name:	USGS Washington Water Science Center		
Monloc Identifier:	USGS-464015120311601		
Monloc name:	14N/18E-25L05		
Monloc type:	Well		
Monloc desc:	GWSI DATABASE AUGMENTATION SITE		
Huc code:	17030001	Drainagearea value:	Not Reported
Drainagearea Units:	Not Reported	Contrib drainagearea:	Not Reported
Contrib drainagearea units:	Not Reported	Latitude:	46.670682
Longitude:	-120.5222889	Sourcemap scale:	Not Reported
Horiz Acc measure:	10	Horiz Acc measure units:	seconds
Horiz Collection method:	Interpolated from map		
Horiz coord refsys:	NAD83	Vert measure val:	9999.99
Vert measure units:	feet	Vertacc measure val:	999
Vert accmeasure units:	feet		
Vertcollection method:	Unknown		
Vert coord refsys:	NGVD29	Countrycode:	US
Aquifername:	Not Reported		
Formation type:	Not Reported		
Aquifer type:	Not Reported		
Construction date:	19830223	Welldepth:	Not Reported
Welldepth units:	Not Reported	Wellholedepth:	65
Wellholedepth units:	ft		

Ground-water levels, Number of Measurements: 0

Map ID: 213

GEOCHECK VERSION 2.1
STATE DATABASE WELL INFORMATION

Org. Identifier:	USGS-WA	Site ID:	USGS40001226911
Formal name:	USGS Washington Water Science Center		
Monloc Identifier:	USGS-464015120311501		
Monloc name:	14N/18E-25L04		
Monloc type:	Well		
Monloc desc:	GWSI DATABASE AUGMENTATION SITE		
Huc code:	17030001	Drainagearea value:	Not Reported
Drainagearea Units:	Not Reported	Contrib drainagearea:	Not Reported
Contrib drainagearea units:	Not Reported	Latitude:	46.670682
Longitude:	-120.522011	Sourcemap scale:	Not Reported
Horiz Acc measure:	10	Horiz Acc measure units:	seconds
Horiz Collection method:	Interpolated from map		
Horiz coord refsys:	NAD83	Vert measure val:	9999.99
Vert measure units:	feet	Vertacc measure val:	999
Vert accmeasure units:	feet		
Vertcollection method:	Unknown		
Vert coord refsys:	NGVD29	Countrycode:	US
Aquifername:	Not Reported		
Formation type:	Not Reported		
Aquifer type:	Not Reported		
Construction date:	19800819	Welldepth:	180
Welldepth units:	ft	Wellholedepth:	180
Wellholedepth units:	ft		

Ground-water levels, Number of Measurements: 1

Date	Feet below Surface	Feet to Sealevel
1980-08-19	100	

Map ID:	213		
Org. Identifier:	USGS-WA	Site ID:	USGS40001226912
Formal name:	USGS Washington Water Science Center		
Monloc Identifier:	USGS-464015120311502		
Monloc name:	14N/18E-25L03D1		
Monloc type:	Well		
Monloc desc:	GWSI DATABASE AUGMENTATION SITE		
Huc code:	17030001	Drainagearea value:	Not Reported
Drainagearea Units:	Not Reported	Contrib drainagearea:	Not Reported
Contrib drainagearea units:	Not Reported	Latitude:	46.670682
Longitude:	-120.522011	Sourcemap scale:	Not Reported
Horiz Acc measure:	10	Horiz Acc measure units:	seconds
Horiz Collection method:	Interpolated from map		
Horiz coord refsys:	NAD83	Vert measure val:	9999.99
Vert measure units:	feet	Vertacc measure val:	999
Vert accmeasure units:	feet		
Vertcollection method:	Unknown		
Vert coord refsys:	NGVD29	Countrycode:	US
Aquifername:	Not Reported		
Formation type:	Not Reported		
Aquifer type:	Not Reported		
Construction date:	19790515	Welldepth:	240
Welldepth units:	ft	Wellholedepth:	240
Wellholedepth units:	ft		

Ground-water levels, Number of Measurements: 1

Date	Feet below Surface	Feet to Sealevel
1979-05-19		

Note: The site was flowing, but the head could not be measured without additional equipment.

Map ID:	213		
Org. Identifier:	USGS-WA	Site ID:	USGS40001226919
Formal name:	USGS Washington Water Science Center		
Monloc Identifier:	USGS-464015120315301		
Monloc name:	14N/18E-26J06		
Monloc type:	Well		
Monloc desc:	GWSI DATABASE AUGMENTATION SITE		
Huc code:	17030001	Drainagearea value:	Not Reported
Drainagearea Units:	Not Reported	Contrib drainagearea:	Not Reported
Contrib drainagearea units:	Not Reported	Latitude:	46.6706819
Longitude:	-120.5325669	Sourcemap scale:	Not Reported
Horiz Acc measure:	10	Horiz Acc measure units:	seconds
Horiz Collection method:	Interpolated from map		
Horiz coord refsys:	NAD83	Vert measure val:	9999.99
Vert measure units:	feet	Vertacc measure val:	999
Vert accmeasure units:	feet		
Vertcollection method:	Unknown		
Vert coord refsys:	NGVD29	Countrycode:	US
Aquifername:	Not Reported		
Formation type:	Not Reported		
Aquifer type:	Not Reported		
Construction date:	19890725	Welldepth:	253
Welldepth units:	ft	Wellholedepth:	253
Wellholedepth units:	ft		

Ground-water levels, Number of Measurements: 1

Date	Feet below Surface	Feet to Sealevel
1989-07-29	80	

Map ID:	213		
Org. Identifier:	USGS-WA	Site ID:	USGS40001226921
Formal name:	USGS Washington Water Science Center		
Monloc Identifier:	USGS-464015120325202		
Monloc name:	14N/18E-26M01D1		
Monloc type:	Well		
Monloc desc:	GWSI DATABASE AUGMENTATION SITE		
Huc code:	17030001	Drainagearea value:	Not Reported
Drainagearea Units:	Not Reported	Contrib drainagearea:	Not Reported
Contrib drainagearea units:	Not Reported	Latitude:	46.6706818
Longitude:	-120.5489562	Sourcemap scale:	Not Reported

Horiz Acc measure:	10	Horiz Acc measure units:	seconds
Horiz Collection method:	Interpolated from map		
Horiz coord refsys:	NAD83	Vert measure val:	9999.99
Vert measure units:	feet	Vertacc measure val:	999
Vert accmeasure units:	feet		
Vertcollection method:	Unknown		
Vert coord refsys:	NGVD29	Countrycode:	US
Aquifername:	Not Reported		
Formation type:	Not Reported		
Aquifer type:	Not Reported		
Construction date:	19910605	Welldepth:	185
Welldepth units:	ft	Wellholedepth:	185
Wellholedepth units:	ft		

Ground-water levels, Number of Measurements: 1

Date	Feet below Surface	Feet to Sealevel
1991-06-05	62	

Map ID:	213		
Org. Identifier:	USGS-WA	Site ID:	USGS40001226920
Formal name:	USGS Washington Water Science Center		
Monloc Identifier:	USGS-464015120323301		
Monloc name:	14N/18E-26L01		
Monloc type:	Well		
Monloc desc:	GWSI DATABASE AUGMENTATION SITE		
Huc code:	17030001	Drainagearea value:	Not Reported
Drainagearea Units:	Not Reported	Contrib drainagearea:	Not Reported
Contrib drainagearea units:	Not Reported	Latitude:	46.6706818
Longitude:	-120.5436783	Sourcemap scale:	Not Reported
Horiz Acc measure:	10	Horiz Acc measure units:	seconds
Horiz Collection method:	Interpolated from map		
Horiz coord refsys:	NAD83	Vert measure val:	9999.99
Vert measure units:	feet	Vertacc measure val:	999
Vert accmeasure units:	feet		
Vertcollection method:	Unknown		
Vert coord refsys:	NGVD29	Countrycode:	US
Aquifername:	Not Reported		
Formation type:	Unclassified Overburden		
Aquifer type:	Not Reported		
Construction date:	19830531	Welldepth:	201
Welldepth units:	ft	Wellholedepth:	201
Wellholedepth units:	ft		

Ground-water levels, Number of Measurements: 1

Date	Feet below Surface	Feet to Sealevel
1983-06-21	135	

GEOCHECK VERSION 2.1
STATE DATABASE WELL INFORMATION

Map ID:	301		
Org. Identifier:	USGS-WA	Site ID:	USGS40001226925
Formal name:	USGS Washington Water Science Center		
Monloc Identifier:	USGS-464015120340801		
Monloc name:	14N/18E-27M03		
Monloc type:	Well		
Monloc desc:	GWSI DATABASE AUGMENTATION SITE		
Huc code:	17030001	Drainagearea value:	Not Reported
Drainagearea Units:	Not Reported	Contrib drainagearea:	Not Reported
Contrib drainagearea units:	Not Reported	Latitude:	46.6706816
Longitude:	-120.5700678	Sourcemap scale:	Not Reported
Horiz Acc measure:	10	Horiz Acc measure units:	seconds
Horiz Collection method:	Interpolated from map		
Horiz coord refsys:	NAD83	Vert measure val:	9999.99
Vert measure units:	feet	Vertacc measure val:	999
Vert accmeasure units:	feet		
Vertcollection method:	Unknown		
Vert coord refsys:	NGVD29	Countrycode:	US
Aquifername:	Not Reported		
Formation type:	Not Reported		
Aquifer type:	Not Reported		
Construction date:	19901101	Welldepth:	210
Welldepth units:	ft	Wellholedepth:	210
Wellholedepth units:	ft		

Ground-water levels, Number of Measurements: 1

Date	Feet below Surface	Feet to Sealevel
1990-11-06	140	

Map ID:	301		
Org. Identifier:	USGS-WA	Site ID:	USGS40001226924
Formal name:	USGS Washington Water Science Center		
Monloc Identifier:	USGS-464015120340501		
Monloc name:	14N/18E-27M01		
Monloc type:	Well		
Monloc desc:	Not Reported		
Huc code:	17030001	Drainagearea value:	Not Reported
Drainagearea Units:	Not Reported	Contrib drainagearea:	Not Reported
Contrib drainagearea units:	Not Reported	Latitude:	46.6706816
Longitude:	-120.5692345	Sourcemap scale:	24000
Horiz Acc measure:	5	Horiz Acc measure units:	seconds
Horiz Collection method:	Interpolated from map		
Horiz coord refsys:	NAD83	Vert measure val:	1400
Vert measure units:	feet	Vertacc measure val:	10
Vert accmeasure units:	feet		
Vertcollection method:	Interpolated from topographic map		
Vert coord refsys:	NGVD29	Countrycode:	US
Aquifername:	Not Reported		
Formation type:	Not Reported		

Aquifer type:	Not Reported		
Construction date:	19770816	Welldepth:	151
Welldepth units:	ft	Wellholedepth:	151
Wellholedepth units:	ft		

Ground-water levels, Number of Measurements: 0

Map ID:	299		
Org. Identifier:	USGS-WA	Site ID:	USGS40001226923
Formal name:	USGS Washington Water Science Center		
Monloc Identifier:	USGS-464015120334902		
Monloc name:	14N/18E-27L03D1		
Monloc type:	Well		
Monloc desc:	GWSI DATABASE AUGMENTATION SITE		
Huc code:	17030001	Drainagearea value:	Not Reported
Drainagearea Units:	Not Reported	Contrib drainagearea:	Not Reported
Contrib drainagearea units:	Not Reported	Latitude:	46.6706816
Longitude:	-120.5647899	Sourcemap scale:	Not Reported
Horiz Acc measure:	10	Horiz Acc measure units:	seconds
Horiz Collection method:	Interpolated from map		
Horiz coord refsys:	NAD83	Vert measure val:	9999.99
Vert measure units:	feet	Vertacc measure val:	999
Vert accmeasure units:	feet		
Vertcollection method:	Unknown		
Vert coord refsys:	NGVD29	Countrycode:	US
Aquifername:	Not Reported		
Formation type:	Not Reported		
Aquifer type:	Not Reported		
Construction date:	19890925	Welldepth:	184
Welldepth units:	ft	Wellholedepth:	184
Wellholedepth units:	ft		

Ground-water levels, Number of Measurements: 1

Date	Feet below Surface	Feet to Sealevel
1989-09-29	119	

Map ID:	299		
Org. Identifier:	USGS-WA	Site ID:	USGS40001226922
Formal name:	USGS Washington Water Science Center		
Monloc Identifier:	USGS-464015120334801		
Monloc name:	14N/18E-27L01		
Monloc type:	Well		
Monloc desc:	Not Reported		
Huc code:	17030001	Drainagearea value:	Not Reported
Drainagearea Units:	Not Reported	Contrib drainagearea:	Not Reported
Contrib drainagearea units:	Not Reported	Latitude:	46.6706816
Longitude:	-120.5645121	Sourcemap scale:	24000

Horiz Acc measure:	5	Horiz Acc measure units:	seconds
Horiz Collection method:	Interpolated from map		
Horiz coord refsys:	NAD83	Vert measure val:	1400
Vert measure units:	feet	Vertacc measure val:	10
Vert accmeasure units:	feet		
Vertcollection method:	Interpolated from topographic map		
Vert coord refsys:	NGVD29	Countrycode:	US
Aquifername:	Not Reported		
Formation type:	Not Reported		
Aquifer type:	Not Reported		
Construction date:	19760816	Welldepth:	166
Welldepth units:	ft	Wellholedepth:	166
Wellholedepth units:	ft		

Ground-water levels, Number of Measurements: 1

Date	Feet below Surface	Feet to Sealevel
1976-08-17	112	

Map ID:	296		
Org. Identifier:	USGS-WA	Site ID:	USGS40001226889
Formal name:	USGS Washington Water Science Center		
Monloc Identifier:	USGS-464014120284701		
Monloc name:	14N/19E-29L04		
Monloc type:	Well		
Monloc desc:	Not Reported		
Huc code:	17030001	Drainagearea value:	Not Reported
Drainagearea Units:	Not Reported	Contrib drainagearea:	Not Reported
Contrib drainagearea units:	Not Reported	Latitude:	46.6704046
Longitude:	-120.4808988	Sourcemap scale:	62500
Horiz Acc measure:	1	Horiz Acc measure units:	seconds
Horiz Collection method:	Interpolated from map		
Horiz coord refsys:	NAD83	Vert measure val:	1220
Vert measure units:	feet	Vertacc measure val:	20
Vert accmeasure units:	feet		
Vertcollection method:	Interpolated from topographic map		
Vert coord refsys:	NGVD29	Countrycode:	US
Aquifername:	Not Reported		
Formation type:	Basalt		
Aquifer type:	Not Reported		
Construction date:	19750609	Welldepth:	140
Welldepth units:	ft	Wellholedepth:	Not Reported
Wellholedepth units:	Not Reported		

Ground-water levels, Number of Measurements: 1

Date	Feet below Surface	Feet to Sealevel
1975-06-10	66	

GEOCHECK VERSION 2.1
STATE DATABASE WELL INFORMATION

Map ID:	213		
Org. Identifier:	USGS-WA	Site ID:	USGS40001226892
Formal name:	USGS Washington Water Science Center		
Monloc Identifier:	USGS-464014120311502		
Monloc name:	14N/18E-25L02D1		
Monloc type:	Well		
Monloc desc:	GWSI DATABASE AUGMENTATION SITE		
Huc code:	17030001	Drainagearea value:	Not Reported
Drainagearea Units:	Not Reported	Contrib drainagearea:	Not Reported
Contrib drainagearea units:	Not Reported	Latitude:	46.6704043
Longitude:	-120.522011	Sourcemap scale:	Not Reported
Horiz Acc measure:	10	Horiz Acc measure units:	seconds
Horiz Collection method:	Interpolated from map		
Horiz coord refsys:	NAD83	Vert measure val:	9999.99
Vert measure units:	feet	Vertacc measure val:	999
Vert accmeasure units:	feet		
Vertcollection method:	Unknown		
Vert coord refsys:	NGVD29	Countrycode:	US
Aquifername:	Not Reported		
Formation type:	Not Reported		
Aquifer type:	Not Reported		
Construction date:	19780609	Welldepth:	206
Welldepth units:	ft	Wellholedepth:	206
Wellholedepth units:	ft		

Ground-water levels, Number of Measurements: 0

Map ID:	213		
Org. Identifier:	USGS-WA	Site ID:	USGS40001226891
Formal name:	USGS Washington Water Science Center		
Monloc Identifier:	USGS-464014120305701		
Monloc name:	14N/18E-25K01		
Monloc type:	Well		
Monloc desc:	GWSI DATABASE AUGMENTATION SITE		
Huc code:	17030001	Drainagearea value:	Not Reported
Drainagearea Units:	Not Reported	Contrib drainagearea:	Not Reported
Contrib drainagearea units:	Not Reported	Latitude:	46.6704043
Longitude:	-120.517011	Sourcemap scale:	Not Reported
Horiz Acc measure:	10	Horiz Acc measure units:	seconds
Horiz Collection method:	Interpolated from map		
Horiz coord refsys:	NAD83	Vert measure val:	9999.99
Vert measure units:	feet	Vertacc measure val:	999
Vert accmeasure units:	feet		
Vertcollection method:	Unknown		
Vert coord refsys:	NGVD29	Countrycode:	US
Aquifername:	Not Reported		
Formation type:	Unclassified Overburden		
Aquifer type:	Not Reported		
Construction date:	19780110	Welldepth:	235
Welldepth units:	ft	Wellholedepth:	235
Wellholedepth units:	ft		

Ground-water levels, Number of Measurements: 1

Date	Feet below Surface	Feet to Sealevel
1978-03-20		

Note: The site was flowing, but the head could not be measured without additional equipment.

Map ID:	213		
Org. Identifier:	USGS-WA	Site ID:	USGS40001226890
Formal name:	USGS Washington Water Science Center		
Monloc Identifier:	USGS-464014120305601		
Monloc name:	14N/18E-25K02		
Monloc type:	Well		
Monloc desc:	GWSI DATABASE AUGMENTATION SITE		
Huc code:	17030001	Drainagearea value:	Not Reported
Drainagearea Units:	Not Reported	Contrib drainagearea:	Not Reported
Contrib drainagearea units:	Not Reported	Latitude:	46.6704043
Longitude:	-120.5167332	Sourcemap scale:	Not Reported
Horiz Acc measure:	10	Horiz Acc measure units:	seconds
Horiz Collection method:	Interpolated from map		
Horiz coord refsys:	NAD83	Vert measure val:	9999.99
Vert measure units:	feet	Vertacc measure val:	999
Vert accmeasure units:	feet		
Vertcollection method:	Unknown		
Vert coord refsys:	NGVD29	Countrycode:	US
Aquifername:	Not Reported		
Formation type:	Not Reported		
Aquifer type:	Not Reported		
Construction date:	19800401	Welldepth:	90
Welldepth units:	ft	Wellholedepth:	90
Wellholedepth units:	ft		

Ground-water levels, Number of Measurements: 1

Date	Feet below Surface	Feet to Sealevel
1980-04-01	30	

Map ID:	213		
Org. Identifier:	USGS-WA	Site ID:	USGS40001226900
Formal name:	USGS Washington Water Science Center		
Monloc Identifier:	USGS-464014120315401		
Monloc name:	14N/18E-26J04		
Monloc type:	Well		
Monloc desc:	GWSI DATABASE AUGMENTATION SITE		
Huc code:	17030001	Drainagearea value:	Not Reported
Drainagearea Units:	Not Reported	Contrib drainagearea:	Not Reported
Contrib drainagearea units:	Not Reported	Latitude:	46.6704042
Longitude:	-120.5328447	Sourcemap scale:	Not Reported

Horiz Acc measure:	10	Horiz Acc measure units:	seconds
Horiz Collection method:	Interpolated from map		
Horiz coord refsys:	NAD83	Vert measure val:	9999.99
Vert measure units:	feet	Vertacc measure val:	999
Vert accmeasure units:	feet		
Vertcollection method:	Unknown		
Vert coord refsys:	NGVD29	Countrycode:	US
Aquifername:	Not Reported		
Formation type:	Not Reported		
Aquifer type:	Not Reported		
Construction date:	19871012	Welldepth:	243
Welldepth units:	ft	Wellholedepth:	243
Wellholedepth units:	ft		

Ground-water levels, Number of Measurements: 1

Date	Feet below Surface	Feet to Sealevel
1987-10-15	60	

Map ID:	213		
Org. Identifier:	USGS-WA	Site ID:	USGS40001226899
Formal name:	USGS Washington Water Science Center		
Monloc Identifier:	USGS-464014120315301		
Monloc name:	14N/18E-26J05		
Monloc type:	Well		
Monloc desc:	GWSI DATABASE AUGMENTATION SITE		
Huc code:	17030001	Drainagearea value:	Not Reported
Drainagearea Units:	Not Reported	Contrib drainagearea:	Not Reported
Contrib drainagearea units:	Not Reported	Latitude:	46.6704042
Longitude:	-120.5325669	Sourcemap scale:	Not Reported
Horiz Acc measure:	10	Horiz Acc measure units:	seconds
Horiz Collection method:	Interpolated from map		
Horiz coord refsys:	NAD83	Vert measure val:	9999.99
Vert measure units:	feet	Vertacc measure val:	999
Vert accmeasure units:	feet		
Vertcollection method:	Unknown		
Vert coord refsys:	NGVD29	Countrycode:	US
Aquifername:	Not Reported		
Formation type:	Not Reported		
Aquifer type:	Not Reported		
Construction date:	19880426	Welldepth:	222
Welldepth units:	ft	Wellholedepth:	222
Wellholedepth units:	ft		

Ground-water levels, Number of Measurements: 1

Date	Feet below Surface	Feet to Sealevel
1988-04-28	100	

GEOCHECK VERSION 2.1
STATE DATABASE WELL INFORMATION

Map ID:	213		
Org. Identifier:	USGS-WA	Site ID:	USGS40001226898
Formal name:	USGS Washington Water Science Center		
Monloc Identifier:	USGS-464014120313601		
Monloc name:	14N/18E-25M06		
Monloc type:	Well		
Monloc desc:	GWSI DATABASE AUGMENTATION SITE		
Huc code:	17030001	Drainagearea value:	Not Reported
Drainagearea Units:	Not Reported	Contrib drainagearea:	Not Reported
Contrib drainagearea units:	Not Reported	Latitude:	46.6704042
Longitude:	-120.5278446	Sourcemap scale:	Not Reported
Horiz Acc measure:	10	Horiz Acc measure units:	seconds
Horiz Collection method:	Interpolated from map		
Horiz coord refsys:	NAD83	Vert measure val:	9999.99
Vert measure units:	feet	Vertacc measure val:	999
Vert accmeasure units:	feet		
Vertcollection method:	Unknown		
Vert coord refsys:	NGVD29	Countrycode:	US
Aquifername:	Not Reported		
Formation type:	Not Reported		
Aquifer type:	Not Reported		
Construction date:	19890401	Welldepth:	170
Welldepth units:	ft	Wellholedepth:	185
Wellholedepth units:	ft		

Ground-water levels, Number of Measurements: 1

Date	Feet below Surface	Feet to Sealevel
1989-04-03	63	

Map ID:	213		
Org. Identifier:	USGS-WA	Site ID:	USGS40001226897
Formal name:	USGS Washington Water Science Center		
Monloc Identifier:	USGS-464014120313501		
Monloc name:	14N/18E-25M01		
Monloc type:	Well		
Monloc desc:	GWSI DATABASE AUGMENTATION SITE		
Huc code:	17030001	Drainagearea value:	Not Reported
Drainagearea Units:	Not Reported	Contrib drainagearea:	Not Reported
Contrib drainagearea units:	Not Reported	Latitude:	46.6704042
Longitude:	-120.5275668	Sourcemap scale:	Not Reported
Horiz Acc measure:	10	Horiz Acc measure units:	seconds
Horiz Collection method:	Interpolated from map		
Horiz coord refsys:	NAD83	Vert measure val:	9999.99
Vert measure units:	feet	Vertacc measure val:	999
Vert accmeasure units:	feet		
Vertcollection method:	Unknown		
Vert coord refsys:	NGVD29	Countrycode:	US
Aquifername:	Not Reported		
Formation type:	Not Reported		

Aquifer type:	Not Reported		
Construction date:	19780415	Welldepth:	107
Welldepth units:	ft	Wellholedepth:	107
Wellholedepth units:	ft		

Ground-water levels, Number of Measurements: 1

Date	Feet below Surface	Feet to Sealevel
1978-06-25	70	

Map ID:	213		
Org. Identifier:	USGS-WA	Site ID:	USGS40001226896
Formal name:	USGS Washington Water Science Center		
Monloc Identifier:	USGS-464014120313401		
Monloc name:	14N/18E-25M02		
Monloc type:	Well		
Monloc desc:	GWSI DATABASE AUGMENTATION SITE		
Huc code:	17030001	Drainagearea value:	Not Reported
Drainagearea Units:	Not Reported	Contrib drainagearea:	Not Reported
Contrib drainagearea units:	Not Reported	Latitude:	46.6704042
Longitude:	-120.527289	Sourcemap scale:	Not Reported
Horiz Acc measure:	10	Horiz Acc measure units:	seconds
Horiz Collection method:	Interpolated from map		
Horiz coord refsys:	NAD83	Vert measure val:	9999.99
Vert measure units:	feet	Vertacc measure val:	999
Vert accmeasure units:	feet		
Vertcollection method:	Unknown		
Vert coord refsys:	NGVD29	Countrycode:	US
Aquifername:	Not Reported		
Formation type:	Not Reported		
Aquifer type:	Not Reported		
Construction date:	19851015	Welldepth:	180
Welldepth units:	ft	Wellholedepth:	180
Wellholedepth units:	ft		

Ground-water levels, Number of Measurements: 1

Date	Feet below Surface	Feet to Sealevel
1985-10-17	22	

Map ID:	213		
Org. Identifier:	USGS-WA	Site ID:	USGS40001226895
Formal name:	USGS Washington Water Science Center		
Monloc Identifier:	USGS-464014120313301		
Monloc name:	14N/18E-25M11		
Monloc type:	Well		
Monloc desc:	GWSI DATABASE AUGMENTATION SITE		
Huc code:	17030001	Drainagearea value:	Not Reported
Drainagearea Units:	Not Reported	Contrib drainagearea:	Not Reported
Contrib drainagearea units:	Not Reported	Latitude:	46.6704042
Longitude:	-120.5270112	Sourcemap scale:	Not Reported

Horiz Acc measure:	10	Horiz Acc measure units:	seconds
Horiz Collection method:	Interpolated from map		
Horiz coord refsys:	NAD83	Vert measure val:	9999.99
Vert measure units:	feet	Vertacc measure val:	999
Vert accmeasure units:	feet		
Vertcollection method:	Unknown		
Vert coord refsys:	NGVD29	Countrycode:	US
Aquifername:	Not Reported		
Formation type:	Not Reported		
Aquifer type:	Not Reported		
Construction date:	19890520	Welldepth:	185
Welldepth units:	ft	Wellholedepth:	191
Wellholedepth units:	ft		

Ground-water levels, Number of Measurements: 1

Date	Feet below Surface	Feet to Sealevel
1989-05-25	28	

Map ID:	213		
Org. Identifier:	USGS-WA	Site ID:	USGS40001226894
Formal name:	USGS Washington Water Science Center		
Monloc Identifier:	USGS-464014120311701		
Monloc name:	14N/18E-25L07		
Monloc type:	Well		
Monloc desc:	GWSI DATABASE AUGMENTATION SITE		
Huc code:	17030001	Drainagearea value:	Not Reported
Drainagearea Units:	Not Reported	Contrib drainagearea:	Not Reported
Contrib drainagearea units:	Not Reported	Latitude:	46.6704042
Longitude:	-120.5225666	Sourcemap scale:	Not Reported
Horiz Acc measure:	10	Horiz Acc measure units:	seconds
Horiz Collection method:	Interpolated from map		
Horiz coord refsys:	NAD83	Vert measure val:	9999.99
Vert measure units:	feet	Vertacc measure val:	999
Vert accmeasure units:	feet		
Vertcollection method:	Unknown		
Vert coord refsys:	NGVD29	Countrycode:	US
Aquifername:	Not Reported		
Formation type:	Not Reported		
Aquifer type:	Not Reported		
Construction date:	19850812	Welldepth:	120
Welldepth units:	ft	Wellholedepth:	120
Wellholedepth units:	ft		

Ground-water levels, Number of Measurements: 1

Date	Feet below Surface	Feet to Sealevel
1985-08-12	35	

GEOCHECK VERSION 2.1
STATE DATABASE WELL INFORMATION

Map ID:	213		
Org. Identifier:	USGS-WA	Site ID:	USGS40001226893
Formal name:	USGS Washington Water Science Center		
Monloc Identifier:	USGS-464014120311601		
Monloc name:	14N/18E-25L01		
Monloc type:	Well		
Monloc desc:	GWSI DATABASE AUGMENTATION SITE		
Huc code:	17030001	Drainagearea value:	Not Reported
Drainagearea Units:	Not Reported	Contrib drainagearea:	Not Reported
Contrib drainagearea units:	Not Reported	Latitude:	46.6704042
Longitude:	-120.5222889	Sourcemap scale:	Not Reported
Horiz Acc measure:	10	Horiz Acc measure units:	seconds
Horiz Collection method:	Interpolated from map		
Horiz coord refsys:	NAD83	Vert measure val:	9999.99
Vert measure units:	feet	Vertacc measure val:	999
Vert accmeasure units:	feet		
Vertcollection method:	Unknown		
Vert coord refsys:	NGVD29	Countrycode:	US
Aquifername:	Not Reported		
Formation type:	Not Reported		
Aquifer type:	Not Reported		
Construction date:	19780504	Welldepth:	160
Welldepth units:	ft	Wellholedepth:	160
Wellholedepth units:	ft		

Ground-water levels, Number of Measurements: 1

Date	Feet below Surface	Feet to Sealevel
1978-06-30	5	

Map ID:	300		
Org. Identifier:	USGS-WA	Site ID:	USGS40001226875
Formal name:	USGS Washington Water Science Center		
Monloc Identifier:	USGS-464013119544621		
Monloc name:	14N/23E-26M02		
Monloc type:	Well		
Monloc desc:	Not Reported		
Huc code:	17020016	Drainagearea value:	Not Reported
Drainagearea Units:	Not Reported	Contrib drainagearea:	Not Reported
Contrib drainagearea units:	Not Reported	Latitude:	46.6701321
Longitude:	-119.9139336	Sourcemap scale:	Not Reported
Horiz Acc measure:	5	Horiz Acc measure units:	seconds
Horiz Collection method:	Interpolated from map		
Horiz coord refsys:	NAD83	Vert measure val:	9999.99
Vert measure units:	feet	Vertacc measure val:	999
Vert accmeasure units:	feet		
Vertcollection method:	Unknown		
Vert coord refsys:	NGVD29	Countrycode:	US
Aquifername:	Not Reported		
Formation type:	Not Reported		

Aquifer type:	Not Reported		
Construction date:	Not Reported	Welldepth:	208
Welldepth units:	ft	Wellholedepth:	Not Reported
Wellholedepth units:	Not Reported		

Ground-water levels, Number of Measurements: 0

Map ID:	304		
Org. Identifier:	USGS-WA	Site ID:	USGS40001226876
Formal name:	USGS Washington Water Science Center		
Monloc Identifier:	USGS-464013120280501		
Monloc name:	14N/19E-29K01		
Monloc type:	Well		
Monloc desc:	GWSI DATABASE AUGMENTATION SITE		
Huc code:	17030001	Drainagearea value:	Not Reported
Drainagearea Units:	Not Reported	Contrib drainagearea:	Not Reported
Contrib drainagearea units:	Not Reported	Latitude:	46.6701269
Longitude:	-120.4692317	Sourcemap scale:	Not Reported
Horiz Acc measure:	10	Horiz Acc measure units:	seconds
Horiz Collection method:	Interpolated from map		
Horiz coord refsys:	NAD83	Vert measure val:	9999.99
Vert measure units:	feet	Vertacc measure val:	999
Vert accmeasure units:	feet		
Vertcollection method:	Unknown		
Vert coord refsys:	NGVD29	Countrycode:	US
Aquifername:	Not Reported		
Formation type:	Columbia River Basalt Group		
Aquifer type:	Not Reported		
Construction date:	19870518	Welldepth:	105
Welldepth units:	ft	Wellholedepth:	105
Wellholedepth units:	ft		

Ground-water levels, Number of Measurements: 1

Date	Feet below Surface	Feet to Sealevel
1987-05-19	28	

Map ID:	304		
Org. Identifier:	USGS-WA	Site ID:	USGS40001226877
Formal name:	USGS Washington Water Science Center		
Monloc Identifier:	USGS-464013120280502		
Monloc name:	14N/19E-29J01D1		
Monloc type:	Well		
Monloc desc:	GWSI DATABASE AUGMENTATION SITE		
Huc code:	17030001	Drainagearea value:	Not Reported
Drainagearea Units:	Not Reported	Contrib drainagearea:	Not Reported
Contrib drainagearea units:	Not Reported	Latitude:	46.6701269
Longitude:	-120.4692317	Sourcemap scale:	Not Reported

Horiz Acc measure:	10	Horiz Acc measure units:	seconds
Horiz Collection method:	Interpolated from map		
Horiz coord refsys:	NAD83	Vert measure val:	9999.99
Vert measure units:	feet	Vertacc measure val:	999
Vert accmeasure units:	feet		
Vertcollection method:	Unknown		
Vert coord refsys:	NGVD29	Countrycode:	US
Aquifername:	Not Reported		
Formation type:	Not Reported		
Aquifer type:	Not Reported		
Construction date:	19850731	Welldepth:	250
Welldepth units:	ft	Wellholedepth:	250
Wellholedepth units:	ft		

Ground-water levels, Number of Measurements: 1

Date	Feet below Surface	Feet to Sealevel
1985-08-02	56	

Map ID:	296		
Org. Identifier:	USGS-WA	Site ID:	USGS40001226880
Formal name:	USGS Washington Water Science Center		
Monloc Identifier:	USGS-464013120290001		
Monloc name:	14N/19E-29M01		
Monloc type:	Well		
Monloc desc:	Not Reported		
Huc code:	17030001	Drainagearea value:	Not Reported
Drainagearea Units:	Not Reported	Contrib drainagearea:	Not Reported
Contrib drainagearea units:	Not Reported	Latitude:	46.6701268
Longitude:	-120.48451	Sourcemap scale:	24000
Horiz Acc measure:	5	Horiz Acc measure units:	seconds
Horiz Collection method:	Interpolated from map		
Horiz coord refsys:	NAD83	Vert measure val:	1120
Vert measure units:	feet	Vertacc measure val:	10
Vert accmeasure units:	feet		
Vertcollection method:	Interpolated from topographic map		
Vert coord refsys:	NGVD29	Countrycode:	US
Aquifername:	Not Reported		
Formation type:	Not Reported		
Aquifer type:	Not Reported		
Construction date:	19770404	Welldepth:	56
Welldepth units:	ft	Wellholedepth:	56
Wellholedepth units:	ft		

Ground-water levels, Number of Measurements: 1

Date	Feet below Surface	Feet to Sealevel
1977-04-05	10	

GEOCHECK VERSION 2.1
STATE DATABASE WELL INFORMATION

Map ID:	296		
Org. Identifier:	USGS-WA	Site ID:	USGS40001226879
Formal name:	USGS Washington Water Science Center		
Monloc Identifier:	USGS-464013120284301		
Monloc name:	14N/19E-29L05		
Monloc type:	Well		
Monloc desc:	GWSI DATABASE AUGMENTATION SITE		
Huc code:	17030001	Drainagearea value:	Not Reported
Drainagearea Units:	Not Reported	Contrib drainagearea:	Not Reported
Contrib drainagearea units:	Not Reported	Latitude:	46.6701268
Longitude:	-120.4797876	Sourcemap scale:	Not Reported
Horiz Acc measure:	10	Horiz Acc measure units:	seconds
Horiz Collection method:	Interpolated from map		
Horiz coord refsys:	NAD83	Vert measure val:	9999.99
Vert measure units:	feet	Vertacc measure val:	999
Vert accmeasure units:	feet		
Vertcollection method:	Unknown		
Vert coord refsys:	NGVD29	Countrycode:	US
Aquifername:	Not Reported		
Formation type:	Not Reported		
Aquifer type:	Not Reported		
Construction date:	19861113	Welldepth:	114
Welldepth units:	ft	Wellholedepth:	114
Wellholedepth units:	ft		

Ground-water levels, Number of Measurements: 0

Map ID:	296		
Org. Identifier:	USGS-WA	Site ID:	USGS40001226878
Formal name:	USGS Washington Water Science Center		
Monloc Identifier:	USGS-464013120284201		
Monloc name:	14N/19E-29L06		
Monloc type:	Well		
Monloc desc:	GWSI DATABASE AUGMENTATION SITE		
Huc code:	17030001	Drainagearea value:	Not Reported
Drainagearea Units:	Not Reported	Contrib drainagearea:	Not Reported
Contrib drainagearea units:	Not Reported	Latitude:	46.6701268
Longitude:	-120.4795098	Sourcemap scale:	Not Reported
Horiz Acc measure:	10	Horiz Acc measure units:	seconds
Horiz Collection method:	Interpolated from map		
Horiz coord refsys:	NAD83	Vert measure val:	9999.99
Vert measure units:	feet	Vertacc measure val:	999
Vert accmeasure units:	feet		
Vertcollection method:	Unknown		
Vert coord refsys:	NGVD29	Countrycode:	US
Aquifername:	Not Reported		
Formation type:	Not Reported		
Aquifer type:	Not Reported		
Construction date:	19870803	Welldepth:	81
Welldepth units:	ft	Wellholedepth:	81
Wellholedepth units:	ft		

Ground-water levels, Number of Measurements: 1

Date	Feet below Surface	Feet to Sealevel
1987-08-06	5	

Map ID:	213		
Org. Identifier:	USGS-WA	Site ID:	USGS40001226882
Formal name:	USGS Washington Water Science Center		
Monloc Identifier:	USGS-464013120311701		
Monloc name:	14N/18E-25L08		
Monloc type:	Well		
Monloc desc:	GWSI DATABASE AUGMENTATION SITE		
Huc code:	17030001	Drainagearea value:	Not Reported
Drainagearea Units:	Not Reported	Contrib drainagearea:	Not Reported
Contrib drainagearea units:	Not Reported	Latitude:	46.6701265
Longitude:	-120.5225666	Sourcemap scale:	Not Reported
Horiz Acc measure:	10	Horiz Acc measure units:	seconds
Horiz Collection method:	Interpolated from map		
Horiz coord refsys:	NAD83	Vert measure val:	9999.99
Vert measure units:	feet	Vertacc measure val:	999
Vert accmeasure units:	feet		
Vertcollection method:	Unknown		
Vert coord refsys:	NGVD29	Countrycode:	US
Aquifername:	Not Reported		
Formation type:	Not Reported		
Aquifer type:	Not Reported		
Construction date:	19880410	Welldepth:	120
Welldepth units:	ft	Wellholedepth:	125
Wellholedepth units:	ft		

Ground-water levels, Number of Measurements: 0

Map ID:	213		
Org. Identifier:	USGS-WA	Site ID:	USGS40001226881
Formal name:	USGS Washington Water Science Center		
Monloc Identifier:	USGS-464013120311601		
Monloc name:	14N/18E-25L09		
Monloc type:	Well		
Monloc desc:	GWSI DATABASE AUGMENTATION SITE		
Huc code:	17030001	Drainagearea value:	Not Reported
Drainagearea Units:	Not Reported	Contrib drainagearea:	Not Reported
Contrib drainagearea units:	Not Reported	Latitude:	46.6701265
Longitude:	-120.5222889	Sourcemap scale:	Not Reported
Horiz Acc measure:	10	Horiz Acc measure units:	seconds
Horiz Collection method:	Interpolated from map		
Horiz coord refsys:	NAD83	Vert measure val:	9999.99
Vert measure units:	feet	Vertacc measure val:	999
Vert accmeasure units:	feet		
Vertcollection method:	Unknown		
Vert coord refsys:	NGVD29	Countrycode:	US
Aquifername:	Not Reported		
Formation type:	Not Reported		

Aquifer type:	Not Reported		
Construction date:	19890627	Welldepth:	160
Welldepth units:	ft	Wellholedepth:	160
Wellholedepth units:	ft		

Ground-water levels, Number of Measurements: 1

Date	Feet below Surface	Feet to Sealevel
1989-06-28	35	

Map ID:	213		
Org. Identifier:	USGS-WA	Site ID:	USGS40001226886
Formal name:	USGS Washington Water Science Center		
Monloc Identifier:	USGS-464013120313601		
Monloc name:	14N/18E-25M07		
Monloc type:	Well		
Monloc desc:	GWSI DATABASE AUGMENTATION SITE		
Huc code:	17030001	Drainagearea value:	Not Reported
Drainagearea Units:	Not Reported	Contrib drainagearea:	Not Reported
Contrib drainagearea units:	Not Reported	Latitude:	46.6701264
Longitude:	-120.5278445	Sourcemap scale:	Not Reported
Horiz Acc measure:	10	Horiz Acc measure units:	seconds
Horiz Collection method:	Interpolated from map		
Horiz coord refsys:	NAD83	Vert measure val:	9999.99
Vert measure units:	feet	Vertacc measure val:	999
Vert accmeasure units:	feet		
Vertcollection method:	Unknown		
Vert coord refsys:	NGVD29	Countrycode:	US
Aquifername:	Not Reported		
Formation type:	Not Reported		
Aquifer type:	Not Reported		
Construction date:	19890404	Welldepth:	174
Welldepth units:	ft	Wellholedepth:	190
Wellholedepth units:	ft		

Ground-water levels, Number of Measurements: 1

Date	Feet below Surface	Feet to Sealevel
1989-04-07	69	

Map ID:	213		
Org. Identifier:	USGS-WA	Site ID:	USGS40001226885
Formal name:	USGS Washington Water Science Center		
Monloc Identifier:	USGS-464013120313501		
Monloc name:	14N/18E-25M08		
Monloc type:	Well		
Monloc desc:	GWSI DATABASE AUGMENTATION SITE		
Huc code:	17030001	Drainagearea value:	Not Reported
Drainagearea Units:	Not Reported	Contrib drainagearea:	Not Reported
Contrib drainagearea units:	Not Reported	Latitude:	46.6701264
Longitude:	-120.5275668	Sourcemap scale:	Not Reported

Horiz Acc measure:	10	Horiz Acc measure units:	seconds
Horiz Collection method:	Interpolated from map		
Horiz coord refsys:	NAD83	Vert measure val:	9999.99
Vert measure units:	feet	Vertacc measure val:	999
Vert accmeasure units:	feet		
Vertcollection method:	Unknown		
Vert coord refsys:	NGVD29	Countrycode:	US
Aquifername:	Not Reported		
Formation type:	Not Reported		
Aquifer type:	Not Reported		
Construction date:	19890409	Welldepth:	198
Welldepth units:	ft	Wellholedepth:	210
Wellholedepth units:	ft		

Ground-water levels, Number of Measurements: 1

Date	Feet below Surface	Feet to Sealevel
1989-04-15	70	

Map ID:	213		
Org. Identifier:	USGS-WA	Site ID:	USGS40001226884
Formal name:	USGS Washington Water Science Center		
Monloc Identifier:	USGS-464013120313401		
Monloc name:	14N/18E-25M09		
Monloc type:	Well		
Monloc desc:	GWSI DATABASE AUGMENTATION SITE		
Huc code:	17030001	Drainagearea value:	Not Reported
Drainagearea Units:	Not Reported	Contrib drainagearea:	Not Reported
Contrib drainagearea units:	Not Reported	Latitude:	46.6701264
Longitude:	-120.527289	Sourcemap scale:	Not Reported
Horiz Acc measure:	10	Horiz Acc measure units:	seconds
Horiz Collection method:	Interpolated from map		
Horiz coord refsys:	NAD83	Vert measure val:	9999.99
Vert measure units:	feet	Vertacc measure val:	999
Vert accmeasure units:	feet		
Vertcollection method:	Unknown		
Vert coord refsys:	NGVD29	Countrycode:	US
Aquifername:	Not Reported		
Formation type:	Not Reported		
Aquifer type:	Not Reported		
Construction date:	19890416	Welldepth:	213
Welldepth units:	ft	Wellholedepth:	218
Wellholedepth units:	ft		

Ground-water levels, Number of Measurements: 1

Date	Feet below Surface	Feet to Sealevel
1989-04-20	54	

GEOCHECK VERSION 2.1
STATE DATABASE WELL INFORMATION

Map ID:	213		
Org. Identifier:	USGS-WA	Site ID:	USGS40001226883
Formal name:	USGS Washington Water Science Center		
Monloc Identifier:	USGS-464013120313301		
Monloc name:	14N/18E-25M10		
Monloc type:	Well		
Monloc desc:	GWSI DATABASE AUGMENTATION SITE		
Huc code:	17030001	Drainagearea value:	Not Reported
Drainagearea Units:	Not Reported	Contrib drainagearea:	Not Reported
Contrib drainagearea units:	Not Reported	Latitude:	46.6701264
Longitude:	-120.5270112	Sourcemap scale:	Not Reported
Horiz Acc measure:	10	Horiz Acc measure units:	seconds
Horiz Collection method:	Interpolated from map		
Horiz coord refsys:	NAD83	Vert measure val:	9999.99
Vert measure units:	feet	Vertacc measure val:	999
Vert accmeasure units:	feet		
Vertcollection method:	Unknown		
Vert coord refsys:	NGVD29	Countrycode:	US
Aquifername:	Not Reported		
Formation type:	Not Reported		
Aquifer type:	Not Reported		
Construction date:	19890515	Welldepth:	215
Welldepth units:	ft	Wellholedepth:	215
Wellholedepth units:	ft		

Ground-water levels, Number of Measurements: 1

Date	Feet below Surface	Feet to Sealevel
1989-05-19	64	

Map ID:	213		
Org. Identifier:	USGS-WA	Site ID:	USGS40001226851
Formal name:	USGS Washington Water Science Center		
Monloc Identifier:	USGS-464008120305501		
Monloc name:	14N/18E-25P02		
Monloc type:	Well		
Monloc desc:	Not Reported		
Huc code:	17030001	Drainagearea value:	Not Reported
Drainagearea Units:	Not Reported	Contrib drainagearea:	Not Reported
Contrib drainagearea units:	Not Reported	Latitude:	46.6687376
Longitude:	-120.5164554	Sourcemap scale:	24000
Horiz Acc measure:	1	Horiz Acc measure units:	seconds
Horiz Collection method:	Interpolated from map		
Horiz coord refsys:	NAD83	Vert measure val:	1200
Vert measure units:	feet	Vertacc measure val:	10
Vert accmeasure units:	feet		
Vertcollection method:	Interpolated from topographic map		
Vert coord refsys:	NGVD29	Countrycode:	US
Aquifername:	Not Reported		
Formation type:	Not Reported		

Aquifer type: Not Reported
Construction date: 19681007 Welldepth: 160
Welldepth units: ft Wellholedepth: Not Reported
Wellholedepth units: Not Reported

Ground-water levels, Number of Measurements: 1

Date	Feet below Surface	Feet to Sealevel
1968-10-07	20	

Map ID: 303
Org. Identifier: USGS-WA Site ID: USGS40001226847
Formal name: USGS Washington Water Science Center
Monloc Identifier: USGS-464007120303801
Monloc name: 14N/18E-25JR1
Monloc type: Well
Monloc desc: GWSI DATABASE AUGMENTATION SITE
Huc code: 17030001 Drainagearea value: Not Reported
Drainagearea Units: Not Reported Contrib drainagearea: Not Reported
Contrib drainagearea units: Not Reported Latitude: 46.6684599
Longitude: -120.511733 Sourcemap scale: Not Reported
Horiz Acc measure: 10 Horiz Acc measure units: seconds
Horiz Collection method: Interpolated from map
Horiz coord refsys: NAD83 Vert measure val: 9999.99
Vert measure units: feet Vertacc measure val: 999
Vert accmeasure units: feet
Vertcollection method: Unknown
Vert coord refsys: NGVD29 Countrycode: US
Aquifername: Not Reported
Formation type: Not Reported
Aquifer type: Not Reported
Construction date: 19910212 Welldepth: 130
Welldepth units: ft Wellholedepth: 130
Wellholedepth units: ft

Ground-water levels, Number of Measurements: 1

Date	Feet below Surface	Feet to Sealevel
1991-02-13	55	

Map ID: 213
Org. Identifier: USGS-WA Site ID: USGS40001226840
Formal name: USGS Washington Water Science Center
Monloc Identifier: USGS-464005120314501
Monloc name: 14N/18E-25N01
Monloc type: Well
Monloc desc: Not Reported
Huc code: 17030001 Drainagearea value: Not Reported
Drainagearea Units: Not Reported Contrib drainagearea: Not Reported
Contrib drainagearea units: Not Reported Latitude: 46.6679042
Longitude: -120.5303446 Sourcemap scale: 24000

Horiz Acc measure:	5	Horiz Acc measure units:	seconds
Horiz Collection method:	Interpolated from map		
Horiz coord refsys:	NAD83	Vert measure val:	1220
Vert measure units:	feet	Vertacc measure val:	10
Vert accmeasure units:	feet		
Vertcollection method:	Interpolated from topographic map		
Vert coord refsys:	NGVD29	Countrycode:	US
Aquifername:	Not Reported		
Formation type:	Not Reported		
Aquifer type:	Not Reported		
Construction date:	19770925	Welldepth:	122
Welldepth units:	ft	Wellholedepth:	122
Wellholedepth units:	ft		

Ground-water levels, Number of Measurements: 1

Date	Feet below Surface	Feet to Sealevel
1977-09-25	80	

Map ID:	306		
Org. Identifier:	USGS-WA	Site ID:	USGS40001226825
Formal name:	USGS Washington Water Science Center		
Monloc Identifier:	USGS-464004120335601		
Monloc name:	14N/18E-27P04		
Monloc type:	Well		
Monloc desc:	Not Reported		
Huc code:	17030001	Drainagearea value:	Not Reported
Drainagearea Units:	Not Reported	Contrib drainagearea:	Not Reported
Contrib drainagearea units:	Not Reported	Latitude:	46.6676261
Longitude:	-120.5667344	Sourcemap scale:	24000
Horiz Acc measure:	1	Horiz Acc measure units:	seconds
Horiz Collection method:	Interpolated from map		
Horiz coord refsys:	NAD83	Vert measure val:	1400
Vert measure units:	feet	Vertacc measure val:	10
Vert accmeasure units:	feet		
Vertcollection method:	Interpolated from topographic map		
Vert coord refsys:	NGVD29	Countrycode:	US
Aquifername:	Not Reported		
Formation type:	Not Reported		
Aquifer type:	Not Reported		
Construction date:	19740722	Welldepth:	231
Welldepth units:	ft	Wellholedepth:	Not Reported
Wellholedepth units:	Not Reported		

Ground-water levels, Number of Measurements: 1

Date	Feet below Surface	Feet to Sealevel
1974-07-24	165	

GEOCHECK VERSION 2.1
STATE DATABASE WELL INFORMATION

Map ID:	307		
Org. Identifier:	USGS-WA	Site ID:	USGS40001226789
Formal name:	USGS Washington Water Science Center		
Monloc Identifier:	USGS-464003120332901		
Monloc name:	14N/18E-27Q03		
Monloc type:	Well		
Monloc desc:	GWSI DATABASE AUGMENTATION SITE		
Huc code:	17030001	Drainagearea value:	Not Reported
Drainagearea Units:	Not Reported	Contrib drainagearea:	Not Reported
Contrib drainagearea units:	Not Reported	Latitude:	46.6673484
Longitude:	-120.5592342	Sourcemap scale:	Not Reported
Horiz Acc measure:	10	Horiz Acc measure units:	seconds
Horiz Collection method:	Interpolated from map		
Horiz coord refsys:	NAD83	Vert measure val:	9999.99
Vert measure units:	feet	Vertacc measure val:	999
Vert accmeasure units:	feet		
Vertcollection method:	Unknown		
Vert coord refsys:	NGVD29	Countrycode:	US
Aquifername:	Not Reported		
Formation type:	Unclassified Overburden		
Aquifer type:	Not Reported		
Construction date:	19900521	Welldepth:	205
Welldepth units:	ft	Wellholedepth:	205
Wellholedepth units:	ft		

Ground-water levels, Number of Measurements: 1

Date	Feet below Surface	Feet to Sealevel
1990-05-22	98	

Map ID:	306		
Org. Identifier:	USGS-WA	Site ID:	USGS40001226790
Formal name:	USGS Washington Water Science Center		
Monloc Identifier:	USGS-464003120335501		
Monloc name:	14N/18E-27P03		
Monloc type:	Well		
Monloc desc:	Not Reported		
Huc code:	17030001	Drainagearea value:	Not Reported
Drainagearea Units:	Not Reported	Contrib drainagearea:	Not Reported
Contrib drainagearea units:	Not Reported	Latitude:	46.6673483
Longitude:	-120.5664566	Sourcemap scale:	24000
Horiz Acc measure:	1	Horiz Acc measure units:	seconds
Horiz Collection method:	Interpolated from map		
Horiz coord refsys:	NAD83	Vert measure val:	1400
Vert measure units:	feet	Vertacc measure val:	10
Vert accmeasure units:	feet		
Vertcollection method:	Interpolated from topographic map		
Vert coord refsys:	NGVD29	Countrycode:	US
Aquifername:	Not Reported		
Formation type:	Not Reported		

Aquifer type: Not Reported
Construction date: 19740725 Welldepth: 226
Welldepth units: ft Wellholedepth: Not Reported
Wellholedepth units: Not Reported

Ground-water levels, Number of Measurements: 1

Date	Feet below Surface	Feet to Sealevel
1974-07-29	160	

Map ID: 213
Org. Identifier: USGS-WA Site ID: USGS40001226765
Formal name: USGS Washington Water Science Center
Monloc Identifier: USGS-464002120305801
Monloc name: 14N/18E-25Q06
Monloc type: Well
Monloc desc: GWSI DATABASE AUGMENTATION SITE
Huc code: 17030001 Drainagearea value: Not Reported
Drainagearea Units: Not Reported Contrib drainagearea: Not Reported
Contrib drainagearea units: Not Reported Latitude: 46.667071
Longitude: -120.5172887 Sourcemap scale: Not Reported
Horiz Acc measure: 10 Horiz Acc measure units: seconds
Horiz Collection method: Interpolated from map
Horiz coord refsys: NAD83 Vert measure val: 9999.99
Vert measure units: feet Vertacc measure val: 999
Vert accmeasure units: feet
Vertcollection method: Unknown
Vert coord refsys: NGVD29 Countrycode: US
Aquifername: Not Reported
Formation type: Not Reported
Aquifer type: Not Reported
Construction date: 19900717 Welldepth: 160
Welldepth units: ft Wellholedepth: 160
Wellholedepth units: ft

Ground-water levels, Number of Measurements: 1

Date	Feet below Surface	Feet to Sealevel
1990-07-17	40	

Map ID: 213
Org. Identifier: USGS-WA Site ID: USGS40001226764
Formal name: USGS Washington Water Science Center
Monloc Identifier: USGS-464002120305701
Monloc name: 14N/18E-25Q05
Monloc type: Well
Monloc desc: GWSI DATABASE AUGMENTATION SITE
Huc code: 17030001 Drainagearea value: Not Reported
Drainagearea Units: Not Reported Contrib drainagearea: Not Reported
Contrib drainagearea units: Not Reported Latitude: 46.667071
Longitude: -120.5170109 Sourcemap scale: Not Reported

Horiz Acc measure:	10	Horiz Acc measure units:	seconds
Horiz Collection method:	Interpolated from map		
Horiz coord refsys:	NAD83	Vert measure val:	9999.99
Vert measure units:	feet	Vertacc measure val:	999
Vert accmeasure units:	feet		
Vertcollection method:	Unknown		
Vert coord refsys:	NGVD29	Countrycode:	US
Aquifername:	Not Reported		
Formation type:	Not Reported		
Aquifer type:	Not Reported		
Construction date:	19871003	Welldepth:	163
Welldepth units:	ft	Wellholedepth:	163
Wellholedepth units:	ft		

Ground-water levels, Number of Measurements: 0

Map ID:	213		
Org. Identifier:	USGS-WA	Site ID:	USGS40001226763
Formal name:	USGS Washington Water Science Center		
Monloc Identifier:	USGS-464002120305601		
Monloc name:	14N/18E-25Q04		
Monloc type:	Well		
Monloc desc:	GWSI DATABASE AUGMENTATION SITE		
Huc code:	17030001	Drainagearea value:	Not Reported
Drainagearea Units:	Not Reported	Contrib drainagearea:	Not Reported
Contrib drainagearea units:	Not Reported	Latitude:	46.667071
Longitude:	-120.5167331	Sourcemap scale:	Not Reported
Horiz Acc measure:	10	Horiz Acc measure units:	seconds
Horiz Collection method:	Interpolated from map		
Horiz coord refsys:	NAD83	Vert measure val:	9999.99
Vert measure units:	feet	Vertacc measure val:	999
Vert accmeasure units:	feet		
Vertcollection method:	Unknown		
Vert coord refsys:	NGVD29	Countrycode:	US
Aquifername:	Not Reported		
Formation type:	Not Reported		
Aquifer type:	Not Reported		
Construction date:	19800703	Welldepth:	120
Welldepth units:	ft	Wellholedepth:	120
Wellholedepth units:	ft		

Ground-water levels, Number of Measurements: 1

Date	Feet below Surface	Feet to Sealevel
1980-07-03	60	

Map ID: 213

GEOCHECK VERSION 2.1
STATE DATABASE WELL INFORMATION

Org. Identifier:	USGS-WA	Site ID:	USGS40001226770
Formal name:	USGS Washington Water Science Center		
Monloc Identifier:	USGS-464002120313501		
Monloc name:	14N/18E-25N05		
Monloc type:	Well		
Monloc desc:	GWSI DATABASE AUGMENTATION SITE		
Huc code:	17030001	Drainagearea value:	Not Reported
Drainagearea Units:	Not Reported	Contrib drainagearea:	Not Reported
Contrib drainagearea units:	Not Reported	Latitude:	46.6670709
Longitude:	-120.5275667	Sourcemap scale:	Not Reported
Horiz Acc measure:	10	Horiz Acc measure units:	seconds
Horiz Collection method:	Interpolated from map		
Horiz coord refsys:	NAD83	Vert measure val:	9999.99
Vert measure units:	feet	Vertacc measure val:	999
Vert accmeasure units:	feet		
Vertcollection method:	Unknown		
Vert coord refsys:	NGVD29	Countrycode:	US
Aquifername:	Not Reported		
Formation type:	Not Reported		
Aquifer type:	Not Reported		
Construction date:	19871214	Welldepth:	123
Welldepth units:	ft	Wellholedepth:	123
Wellholedepth units:	ft		

Ground-water levels, Number of Measurements: 1

Date	Feet below Surface	Feet to Sealevel
1987-12-15	20	

Map ID:	213		
Org. Identifier:	USGS-WA	Site ID:	USGS40001226769
Formal name:	USGS Washington Water Science Center		
Monloc Identifier:	USGS-464002120313401		
Monloc name:	14N/18E-25N04		
Monloc type:	Well		
Monloc desc:	GWSI DATABASE AUGMENTATION SITE		
Huc code:	17030001	Drainagearea value:	Not Reported
Drainagearea Units:	Not Reported	Contrib drainagearea:	Not Reported
Contrib drainagearea units:	Not Reported	Latitude:	46.6670709
Longitude:	-120.5272889	Sourcemap scale:	Not Reported
Horiz Acc measure:	10	Horiz Acc measure units:	seconds
Horiz Collection method:	Interpolated from map		
Horiz coord refsys:	NAD83	Vert measure val:	9999.99
Vert measure units:	feet	Vertacc measure val:	999
Vert accmeasure units:	feet		
Vertcollection method:	Unknown		
Vert coord refsys:	NGVD29	Countrycode:	US
Aquifername:	Not Reported		
Formation type:	Not Reported		
Aquifer type:	Not Reported		
Construction date:	19860402	Welldepth:	188
Welldepth units:	ft	Wellholedepth:	188
Wellholedepth units:	ft		

Ground-water levels, Number of Measurements: 1

Date	Feet below Surface	Feet to Sealevel
1986-04-04	48	

Map ID:	213		
Org. Identifier:	USGS-WA	Site ID:	USGS40001226768
Formal name:	USGS Washington Water Science Center		
Monloc Identifier:	USGS-464002120311701		
Monloc name:	14N/18E-25P07		
Monloc type:	Well		
Monloc desc:	GWSI DATABASE AUGMENTATION SITE		
Huc code:	17030001	Drainagearea value:	Not Reported
Drainagearea Units:	Not Reported	Contrib drainagearea:	Not Reported
Contrib drainagearea units:	Not Reported	Latitude:	46.6670709
Longitude:	-120.5225666	Sourcemap scale:	Not Reported
Horiz Acc measure:	10	Horiz Acc measure units:	seconds
Horiz Collection method:	Interpolated from map		
Horiz coord refsys:	NAD83	Vert measure val:	9999.99
Vert measure units:	feet	Vertacc measure val:	999
Vert accmeasure units:	feet		
Vertcollection method:	Unknown		
Vert coord refsys:	NGVD29	Countrycode:	US
Aquifername:	Not Reported		
Formation type:	Not Reported		
Aquifer type:	Not Reported		
Construction date:	19850314	Welldepth:	78
Welldepth units:	ft	Wellholedepth:	78
Wellholedepth units:	ft		

Ground-water levels, Number of Measurements: 1

Date	Feet below Surface	Feet to Sealevel
1985-03-14	30	

Map ID:	213		
Org. Identifier:	USGS-WA	Site ID:	USGS40001226767
Formal name:	USGS Washington Water Science Center		
Monloc Identifier:	USGS-464002120311601		
Monloc name:	14N/18E-25P06		
Monloc type:	Well		
Monloc desc:	GWSI DATABASE AUGMENTATION SITE		
Huc code:	17030001	Drainagearea value:	Not Reported
Drainagearea Units:	Not Reported	Contrib drainagearea:	Not Reported
Contrib drainagearea units:	Not Reported	Latitude:	46.6670709
Longitude:	-120.5222888	Sourcemap scale:	Not Reported

Horiz Acc measure:	10	Horiz Acc measure units:	seconds
Horiz Collection method:	Interpolated from map		
Horiz coord refsys:	NAD83	Vert measure val:	9999.99
Vert measure units:	feet	Vertacc measure val:	999
Vert accmeasure units:	feet		
Vertcollection method:	Unknown		
Vert coord refsys:	NGVD29	Countrycode:	US
Aquifername:	Not Reported		
Formation type:	Not Reported		
Aquifer type:	Not Reported		
Construction date:	19830524	Welldepth:	374
Welldepth units:	ft	Wellholedepth:	374
Wellholedepth units:	ft		

Ground-water levels, Number of Measurements: 1

Date	Feet below Surface	Feet to Sealevel
1983-06-06		

Note: The site was flowing, but the head could not be measured without additional equipment.

Map ID:	213		
Org. Identifier:	USGS-WA	Site ID:	USGS40001226766
Formal name:	USGS Washington Water Science Center		
Monloc Identifier:	USGS-464002120311501		
Monloc name:	14N/18E-25P05		
Monloc type:	Well		
Monloc desc:	GWSI DATABASE AUGMENTATION SITE		
Huc code:	17030001	Drainagearea value:	Not Reported
Drainagearea Units:	Not Reported	Contrib drainagearea:	Not Reported
Contrib drainagearea units:	Not Reported	Latitude:	46.6670709
Longitude:	-120.522011	Sourcemap scale:	Not Reported
Horiz Acc measure:	10	Horiz Acc measure units:	seconds
Horiz Collection method:	Interpolated from map		
Horiz coord refsys:	NAD83	Vert measure val:	9999.99
Vert measure units:	feet	Vertacc measure val:	999
Vert accmeasure units:	feet		
Vertcollection method:	Unknown		
Vert coord refsys:	NGVD29	Countrycode:	US
Aquifername:	Not Reported		
Formation type:	Not Reported		
Aquifer type:	Not Reported		
Construction date:	19790825	Welldepth:	125
Welldepth units:	ft	Wellholedepth:	125
Wellholedepth units:	ft		

Ground-water levels, Number of Measurements: 1

Date	Feet below Surface	Feet to Sealevel
1979-08-25	25	

GEOCHECK VERSION 2.1
STATE DATABASE WELL INFORMATION

Map ID:	213		
Org. Identifier:	USGS-WA	Site ID:	USGS40001226771
Formal name:	USGS Washington Water Science Center		
Monloc Identifier:	USGS-464002120315301		
Monloc name:	14N/18E-26R03		
Monloc type:	Well		
Monloc desc:	GWSI DATABASE AUGMENTATION SITE		
Huc code:	17030001	Drainagearea value:	Not Reported
Drainagearea Units:	Not Reported	Contrib drainagearea:	Not Reported
Contrib drainagearea units:	Not Reported	Latitude:	46.6670708
Longitude:	-120.5325668	Sourcemap scale:	Not Reported
Horiz Acc measure:	10	Horiz Acc measure units:	seconds
Horiz Collection method:	Interpolated from map		
Horiz coord refsys:	NAD83	Vert measure val:	9999.99
Vert measure units:	feet	Vertacc measure val:	999
Vert accmeasure units:	feet		
Vertcollection method:	Unknown		
Vert coord refsys:	NGVD29	Countrycode:	US
Aquifername:	Not Reported		
Formation type:	Not Reported		
Aquifer type:	Not Reported		
Construction date:	19910509	Welldepth:	180
Welldepth units:	ft	Wellholedepth:	180
Wellholedepth units:	ft		

Ground-water levels, Number of Measurements: 1

Date	Feet below Surface	Feet to Sealevel
1991-05-11	48	

Map ID:	307		
Org. Identifier:	USGS-WA	Site ID:	USGS40001226773
Formal name:	USGS Washington Water Science Center		
Monloc Identifier:	USGS-464002120333001		
Monloc name:	14N/18E-27Q01		
Monloc type:	Well		
Monloc desc:	GWSI DATABASE AUGMENTATION SITE		
Huc code:	17030001	Drainagearea value:	Not Reported
Drainagearea Units:	Not Reported	Contrib drainagearea:	Not Reported
Contrib drainagearea units:	Not Reported	Latitude:	46.6670706
Longitude:	-120.559512	Sourcemap scale:	Not Reported
Horiz Acc measure:	10	Horiz Acc measure units:	seconds
Horiz Collection method:	Interpolated from map		
Horiz coord refsys:	NAD83	Vert measure val:	9999.99
Vert measure units:	feet	Vertacc measure val:	999
Vert accmeasure units:	feet		
Vertcollection method:	Unknown		
Vert coord refsys:	NGVD29	Countrycode:	US
Aquifername:	Not Reported		
Formation type:	Not Reported		

Aquifer type:	Not Reported		
Construction date:	19850917	Welldepth:	160
Welldepth units:	ft	Wellholedepth:	160
Wellholedepth units:	ft		

Ground-water levels, Number of Measurements: 1

Date	Feet below Surface	Feet to Sealevel
1985-09-19	70	

Map ID:	307		
Org. Identifier:	USGS-WA	Site ID:	USGS40001226772
Formal name:	USGS Washington Water Science Center		
Monloc Identifier:	USGS-464002120332901		
Monloc name:	14N/18E-27Q02		
Monloc type:	Well		
Monloc desc:	GWSI DATABASE AUGMENTATION SITE		
Huc code:	17030001	Drainagearea value:	Not Reported
Drainagearea Units:	Not Reported	Contrib drainagearea:	Not Reported
Contrib drainagearea units:	Not Reported	Latitude:	46.6670706
Longitude:	-120.5592342	Sourcemap scale:	Not Reported
Horiz Acc measure:	10	Horiz Acc measure units:	seconds
Horiz Collection method:	Interpolated from map		
Horiz coord refsys:	NAD83	Vert measure val:	9999.99
Vert measure units:	feet	Vertacc measure val:	999
Vert accmeasure units:	feet		
Vertcollection method:	Unknown		
Vert coord refsys:	NGVD29	Countrycode:	US
Aquifername:	Not Reported		
Formation type:	Not Reported		
Aquifer type:	Not Reported		
Construction date:	19860915	Welldepth:	240
Welldepth units:	ft	Wellholedepth:	240
Wellholedepth units:	ft		

Ground-water levels, Number of Measurements: 1

Date	Feet below Surface	Feet to Sealevel
1986-09-15	115	

Map ID:	306		
Org. Identifier:	USGS-WA	Site ID:	USGS40001226775
Formal name:	USGS Washington Water Science Center		
Monloc Identifier:	USGS-464002120335401		
Monloc name:	14N/18E-27P02		
Monloc type:	Well		
Monloc desc:	Not Reported		
Huc code:	17030001	Drainagearea value:	Not Reported
Drainagearea Units:	Not Reported	Contrib drainagearea:	Not Reported
Contrib drainagearea units:	Not Reported	Latitude:	46.6670705
Longitude:	-120.5661788	Sourcemap scale:	24000

Horiz Acc measure:	1	Horiz Acc measure units:	seconds
Horiz Collection method:	Interpolated from map		
Horiz coord refsys:	NAD83	Vert measure val:	1400
Vert measure units:	feet	Vertacc measure val:	10
Vert accmeasure units:	feet		
Vertcollection method:	Interpolated from topographic map		
Vert coord refsys:	NGVD29	Countrycode:	US
Aquifername:	Not Reported		
Formation type:	Not Reported		
Aquifer type:	Not Reported		
Construction date:	19740801	Welldepth:	181
Welldepth units:	ft	Wellholedepth:	Not Reported
Wellholedepth units:	Not Reported		

Ground-water levels, Number of Measurements: 1

Date	Feet below Surface	Feet to Sealevel
1974-08-02	128	

Map ID:	306		
Org. Identifier:	USGS-WA	Site ID:	USGS40001226774
Formal name:	USGS Washington Water Science Center		
Monloc Identifier:	USGS-464002120334901		
Monloc name:	14N/18E-27P05		
Monloc type:	Well		
Monloc desc:	GWSI DATABASE AUGMENTATION SITE		
Huc code:	17030001	Drainagearea value:	Not Reported
Drainagearea Units:	Not Reported	Contrib drainagearea:	Not Reported
Contrib drainagearea units:	Not Reported	Latitude:	46.6670705
Longitude:	-120.5647899	Sourcemap scale:	Not Reported
Horiz Acc measure:	10	Horiz Acc measure units:	seconds
Horiz Collection method:	Interpolated from map		
Horiz coord refsys:	NAD83	Vert measure val:	9999.99
Vert measure units:	feet	Vertacc measure val:	999
Vert accmeasure units:	feet		
Vertcollection method:	Unknown		
Vert coord refsys:	NGVD29	Countrycode:	US
Aquifername:	Not Reported		
Formation type:	Not Reported		
Aquifer type:	Not Reported		
Construction date:	19780415	Welldepth:	186
Welldepth units:	ft	Wellholedepth:	186
Wellholedepth units:	ft		

Ground-water levels, Number of Measurements: 1

Date	Feet below Surface	Feet to Sealevel
1978-04-15	140	

GEOCHECK VERSION 2.1
STATE DATABASE WELL INFORMATION

Map ID:	213		
Org. Identifier:	USGS-WA	Site ID:	USGS40001226750
Formal name:	USGS Washington Water Science Center		
Monloc Identifier:	USGS-464001120305901		
Monloc name:	14N/18E-25Q01		
Monloc type:	Well		
Monloc desc:	Not Reported		
Huc code:	17030001	Drainagearea value:	Not Reported
Drainagearea Units:	Not Reported	Contrib drainagearea:	Not Reported
Contrib drainagearea units:	Not Reported	Latitude:	46.6667932
Longitude:	-120.5175665	Sourcemap scale:	24000
Horiz Acc measure:	5	Horiz Acc measure units:	seconds
Horiz Collection method:	Interpolated from map		
Horiz coord refsys:	NAD83	Vert measure val:	1120
Vert measure units:	feet	Vertacc measure val:	10
Vert accmeasure units:	feet		
Vertcollection method:	Interpolated from topographic map		
Vert coord refsys:	NGVD29	Countrycode:	US
Aquifername:	Not Reported		
Formation type:	Not Reported		
Aquifer type:	Not Reported		
Construction date:	19760410	Welldepth:	90
Welldepth units:	ft	Wellholedepth:	93
Wellholedepth units:	ft		

Ground-water levels, Number of Measurements: 1

Date	Feet below Surface	Feet to Sealevel
1976-04-26	25	

Map ID:	213		
Org. Identifier:	USGS-WA	Site ID:	USGS40001226749
Formal name:	USGS Washington Water Science Center		
Monloc Identifier:	USGS-464001120305701		
Monloc name:	14N/18E-25Q02		
Monloc type:	Well		
Monloc desc:	GWSI DATABASE AUGMENTATION SITE		
Huc code:	17030001	Drainagearea value:	Not Reported
Drainagearea Units:	Not Reported	Contrib drainagearea:	Not Reported
Contrib drainagearea units:	Not Reported	Latitude:	46.6667932
Longitude:	-120.5170109	Sourcemap scale:	Not Reported
Horiz Acc measure:	10	Horiz Acc measure units:	seconds
Horiz Collection method:	Interpolated from map		
Horiz coord refsys:	NAD83	Vert measure val:	9999.99
Vert measure units:	feet	Vertacc measure val:	999
Vert accmeasure units:	feet		
Vertcollection method:	Unknown		
Vert coord refsys:	NGVD29	Countrycode:	US
Aquifername:	Not Reported		
Formation type:	Not Reported		

Aquifer type:	Not Reported		
Construction date:	19780805	Welldepth:	125
Welldepth units:	ft	Wellholedepth:	127
Wellholedepth units:	ft		

Ground-water levels, Number of Measurements: 1

Date	Feet below Surface	Feet to Sealevel
1978-08-14	25	

Map ID:	213		
Org. Identifier:	USGS-WA	Site ID:	USGS40001226748
Formal name:	USGS Washington Water Science Center		
Monloc Identifier:	USGS-464001120305601		
Monloc name:	14N/18E-25Q03		
Monloc type:	Well		
Monloc desc:	GWSI DATABASE AUGMENTATION SITE		
Huc code:	17030001	Drainagearea value:	Not Reported
Drainagearea Units:	Not Reported	Contrib drainagearea:	Not Reported
Contrib drainagearea units:	Not Reported	Latitude:	46.6667932
Longitude:	-120.5167331	Sourcemap scale:	Not Reported
Horiz Acc measure:	10	Horiz Acc measure units:	seconds
Horiz Collection method:	Interpolated from map		
Horiz coord refsys:	NAD83	Vert measure val:	9999.99
Vert measure units:	feet	Vertacc measure val:	999
Vert accmeasure units:	feet		
Vertcollection method:	Unknown		
Vert coord refsys:	NGVD29	Countrycode:	US
Aquifername:	Not Reported		
Formation type:	Not Reported		
Aquifer type:	Not Reported		
Construction date:	19790913	Welldepth:	100
Welldepth units:	ft	Wellholedepth:	100
Wellholedepth units:	ft		

Ground-water levels, Number of Measurements: 1

Date	Feet below Surface	Feet to Sealevel
1979-09-13	30	

Map ID:	213		
Org. Identifier:	USGS-WA	Site ID:	USGS40001226755
Formal name:	USGS Washington Water Science Center		
Monloc Identifier:	USGS-464001120313501		
Monloc name:	14N/18E-25N02		
Monloc type:	Well		
Monloc desc:	GWSI DATABASE AUGMENTATION SITE		
Huc code:	17030001	Drainagearea value:	Not Reported
Drainagearea Units:	Not Reported	Contrib drainagearea:	Not Reported
Contrib drainagearea units:	Not Reported	Latitude:	46.6667931
Longitude:	-120.5275667	Sourcemap scale:	Not Reported

Horiz Acc measure:	10	Horiz Acc measure units:	seconds
Horiz Collection method:	Interpolated from map		
Horiz coord refsys:	NAD83	Vert measure val:	9999.99
Vert measure units:	feet	Vertacc measure val:	999
Vert accmeasure units:	feet		
Vertcollection method:	Unknown		
Vert coord refsys:	NGVD29	Countrycode:	US
Aquifername:	Not Reported		
Formation type:	Not Reported		
Aquifer type:	Not Reported		
Construction date:	19831110	Welldepth:	165
Welldepth units:	ft	Wellholedepth:	165
Wellholedepth units:	ft		

Ground-water levels, Number of Measurements: 1

Date	Feet below Surface	Feet to Sealevel
1983-11-19	120	

Map ID:	213		
Org. Identifier:	USGS-WA	Site ID:	USGS40001226754
Formal name:	USGS Washington Water Science Center		
Monloc Identifier:	USGS-464001120313401		
Monloc name:	14N/18E-25N03		
Monloc type:	Well		
Monloc desc:	GWSI DATABASE AUGMENTATION SITE		
Huc code:	17030001	Drainagearea value:	Not Reported
Drainagearea Units:	Not Reported	Contrib drainagearea:	Not Reported
Contrib drainagearea units:	Not Reported	Latitude:	46.6667931
Longitude:	-120.5272889	Sourcemap scale:	Not Reported
Horiz Acc measure:	10	Horiz Acc measure units:	seconds
Horiz Collection method:	Interpolated from map		
Horiz coord refsys:	NAD83	Vert measure val:	9999.99
Vert measure units:	feet	Vertacc measure val:	999
Vert accmeasure units:	feet		
Vertcollection method:	Unknown		
Vert coord refsys:	NGVD29	Countrycode:	US
Aquifername:	Not Reported		
Formation type:	Not Reported		
Aquifer type:	Not Reported		
Construction date:	19860210	Welldepth:	85
Welldepth units:	ft	Wellholedepth:	85
Wellholedepth units:	ft		

Ground-water levels, Number of Measurements: 1

Date	Feet below Surface	Feet to Sealevel
1986-02-11	15	

GEOCHECK VERSION 2.1
STATE DATABASE WELL INFORMATION

Map ID:	213		
Org. Identifier:	USGS-WA	Site ID:	USGS40001226753
Formal name:	USGS Washington Water Science Center		
Monloc Identifier:	USGS-464001120311701		
Monloc name:	14N/18E-25P08		
Monloc type:	Well		
Monloc desc:	GWSI DATABASE AUGMENTATION SITE		
Huc code:	17030001	Drainagearea value:	Not Reported
Drainagearea Units:	Not Reported	Contrib drainagearea:	Not Reported
Contrib drainagearea units:	Not Reported	Latitude:	46.6667931
Longitude:	-120.5225666	Sourcemap scale:	Not Reported
Horiz Acc measure:	10	Horiz Acc measure units:	seconds
Horiz Collection method:	Interpolated from map		
Horiz coord refsys:	NAD83	Vert measure val:	9999.99
Vert measure units:	feet	Vertacc measure val:	999
Vert accmeasure units:	feet		
Vertcollection method:	Unknown		
Vert coord refsys:	NGVD29	Countrycode:	US
Aquifername:	Not Reported		
Formation type:	Not Reported		
Aquifer type:	Not Reported		
Construction date:	19850418	Welldepth:	162
Welldepth units:	ft	Wellholedepth:	162
Wellholedepth units:	ft		

Ground-water levels, Number of Measurements: 1

Date	Feet below Surface	Feet to Sealevel
1985-04-22	18	

Map ID:	213		
Org. Identifier:	USGS-WA	Site ID:	USGS40001226752
Formal name:	USGS Washington Water Science Center		
Monloc Identifier:	USGS-464001120311601		
Monloc name:	14N/18E-25P03		
Monloc type:	Well		
Monloc desc:	GWSI DATABASE AUGMENTATION SITE		
Huc code:	17030001	Drainagearea value:	Not Reported
Drainagearea Units:	Not Reported	Contrib drainagearea:	Not Reported
Contrib drainagearea units:	Not Reported	Latitude:	46.6667931
Longitude:	-120.5222888	Sourcemap scale:	Not Reported
Horiz Acc measure:	10	Horiz Acc measure units:	seconds
Horiz Collection method:	Interpolated from map		
Horiz coord refsys:	NAD83	Vert measure val:	9999.99
Vert measure units:	feet	Vertacc measure val:	999
Vert accmeasure units:	feet		
Vertcollection method:	Unknown		
Vert coord refsys:	NGVD29	Countrycode:	US
Aquifername:	Not Reported		
Formation type:	Not Reported		

Aquifer type:	Not Reported		
Construction date:	19761212	Welldepth:	43
Welldepth units:	ft	Wellholedepth:	43
Wellholedepth units:	ft		

Ground-water levels, Number of Measurements: 1

Date	Feet below Surface	Feet to Sealevel
1976-12-12	15	

Map ID:	213		
Org. Identifier:	USGS-WA	Site ID:	USGS40001226751
Formal name:	USGS Washington Water Science Center		
Monloc Identifier:	USGS-464001120311501		
Monloc name:	14N/18E-25P04		
Monloc type:	Well		
Monloc desc:	GWSI DATABASE AUGMENTATION SITE		
Huc code:	17030001	Drainagearea value:	Not Reported
Drainagearea Units:	Not Reported	Contrib drainagearea:	Not Reported
Contrib drainagearea units:	Not Reported	Latitude:	46.6667931
Longitude:	-120.522011	Sourcemap scale:	Not Reported
Horiz Acc measure:	10	Horiz Acc measure units:	seconds
Horiz Collection method:	Interpolated from map		
Horiz coord refsys:	NAD83	Vert measure val:	9999.99
Vert measure units:	feet	Vertacc measure val:	999
Vert accmeasure units:	feet		
Vertcollection method:	Unknown		
Vert coord refsys:	NGVD29	Countrycode:	US
Aquifername:	Not Reported		
Formation type:	Not Reported		
Aquifer type:	Not Reported		
Construction date:	19790427	Welldepth:	220
Welldepth units:	ft	Wellholedepth:	220
Wellholedepth units:	ft		

Ground-water levels, Number of Measurements: 1

Date	Feet below Surface	Feet to Sealevel
1979-05-07	22	

Map ID:	213		
Org. Identifier:	USGS-WA	Site ID:	USGS40001226758
Formal name:	USGS Washington Water Science Center		
Monloc Identifier:	USGS-464001120321301		
Monloc name:	14N/18E-26Q02		
Monloc type:	Well		
Monloc desc:	GWSI DATABASE AUGMENTATION SITE		
Huc code:	17030001	Drainagearea value:	Not Reported
Drainagearea Units:	Not Reported	Contrib drainagearea:	Not Reported
Contrib drainagearea units:	Not Reported	Latitude:	46.666793
Longitude:	-120.5381225	Sourcemap scale:	Not Reported

Horiz Acc measure:	10	Horiz Acc measure units:	seconds
Horiz Collection method:	Interpolated from map		
Horiz coord refsys:	NAD83	Vert measure val:	9999.99
Vert measure units:	feet	Vertacc measure val:	999
Vert accmeasure units:	feet		
Vertcollection method:	Unknown		
Vert coord refsys:	NGVD29	Countrycode:	US
Aquifername:	Not Reported		
Formation type:	Unclassified Overburden		
Aquifer type:	Not Reported		
Construction date:	19890911	Welldepth:	427
Welldepth units:	ft	Wellholedepth:	427
Wellholedepth units:	ft		

Ground-water levels, Number of Measurements: 1

Date	Feet below Surface	Feet to Sealevel
1989-09-16	193	

Map ID:	213		
Org. Identifier:	USGS-WA	Site ID:	USGS40001226757
Formal name:	USGS Washington Water Science Center		
Monloc Identifier:	USGS-464001120315401		
Monloc name:	14N/18E-26R01		
Monloc type:	Well		
Monloc desc:	GWSI DATABASE AUGMENTATION SITE		
Huc code:	17030001	Drainagearea value:	Not Reported
Drainagearea Units:	Not Reported	Contrib drainagearea:	Not Reported
Contrib drainagearea units:	Not Reported	Latitude:	46.666793
Longitude:	-120.5328446	Sourcemap scale:	Not Reported
Horiz Acc measure:	10	Horiz Acc measure units:	seconds
Horiz Collection method:	Interpolated from map		
Horiz coord refsys:	NAD83	Vert measure val:	9999.99
Vert measure units:	feet	Vertacc measure val:	999
Vert accmeasure units:	feet		
Vertcollection method:	Unknown		
Vert coord refsys:	NGVD29	Countrycode:	US
Aquifername:	Not Reported		
Formation type:	Not Reported		
Aquifer type:	Not Reported		
Construction date:	19831214	Welldepth:	100
Welldepth units:	ft	Wellholedepth:	104
Wellholedepth units:	ft		

Ground-water levels, Number of Measurements: 1

Date	Feet below Surface	Feet to Sealevel
1983-12-14	75	

GEOCHECK VERSION 2.1
STATE DATABASE WELL INFORMATION

Map ID:	213		
Org. Identifier:	USGS-WA	Site ID:	USGS40001226756
Formal name:	USGS Washington Water Science Center		
Monloc Identifier:	USGS-464001120315301		
Monloc name:	14N/18E-26R02		
Monloc type:	Well		
Monloc desc:	GWSI DATABASE AUGMENTATION SITE		
Huc code:	17030001	Drainagearea value:	Not Reported
Drainagearea Units:	Not Reported	Contrib drainagearea:	Not Reported
Contrib drainagearea units:	Not Reported	Latitude:	46.666793
Longitude:	-120.5325668	Sourcemap scale:	Not Reported
Horiz Acc measure:	10	Horiz Acc measure units:	seconds
Horiz Collection method:	Interpolated from map		
Horiz coord refsys:	NAD83	Vert measure val:	9999.99
Vert measure units:	feet	Vertacc measure val:	999
Vert accmeasure units:	feet		
Vertcollection method:	Unknown		
Vert coord refsys:	NGVD29	Countrycode:	US
Aquifername:	Not Reported		
Formation type:	Not Reported		
Aquifer type:	Not Reported		
Construction date:	19890407	Welldepth:	260
Welldepth units:	ft	Wellholedepth:	260
Wellholedepth units:	ft		

Ground-water levels, Number of Measurements: 1

Date	Feet below Surface	Feet to Sealevel
1989-04-12	80	

Map ID:	306		
Org. Identifier:	USGS-WA	Site ID:	USGS40001226759
Formal name:	USGS Washington Water Science Center		
Monloc Identifier:	USGS-464001120335301		
Monloc name:	14N/18E-27P01		
Monloc type:	Well		
Monloc desc:	Not Reported		
Huc code:	17030001	Drainagearea value:	Not Reported
Drainagearea Units:	Not Reported	Contrib drainagearea:	Not Reported
Contrib drainagearea units:	Not Reported	Latitude:	46.6667927
Longitude:	-120.565901	Sourcemap scale:	24000
Horiz Acc measure:	1	Horiz Acc measure units:	seconds
Horiz Collection method:	Interpolated from map		
Horiz coord refsys:	NAD83	Vert measure val:	1400
Vert measure units:	feet	Vertacc measure val:	10
Vert accmeasure units:	feet		
Vertcollection method:	Interpolated from topographic map		
Vert coord refsys:	NGVD29	Countrycode:	US
Aquifername:	Not Reported		
Formation type:	Not Reported		

Aquifer type: Not Reported
Construction date: 19740718 Welldepth: 201
Welldepth units: ft Wellholedepth: Not Reported
Wellholedepth units: Not Reported

Ground-water levels, Number of Measurements: 1

Date	Feet below Surface	Feet to Sealevel
1974-07-19	142	

Map ID: 308
Org. Identifier: USGS-WA Site ID: USGS40001226734
Formal name: USGS Washington Water Science Center
Monloc Identifier: USGS-464000120281801
Monloc name: 14N/19E-29Q01
Monloc type: Well
Monloc desc: Not Reported
Huc code: 17030001 Drainagearea value: Not Reported
Drainagearea Units: Not Reported Contrib drainagearea: Not Reported
Contrib drainagearea units: Not Reported Latitude: 46.6665158
Longitude: -120.4728429 Sourcemap scale: 24000
Horiz Acc measure: 5 Horiz Acc measure units: seconds
Horiz Collection method: Interpolated from map
Horiz coord refsys: NAD83 Vert measure val: 1210
Vert measure units: feet Vertacc measure val: 10
Vert accmeasure units: feet
Vertcollection method: Interpolated from topographic map
Vert coord refsys: NGVD29 Countrycode: US
Aquifername: Not Reported
Formation type: Not Reported
Aquifer type: Not Reported
Construction date: 19750716 Welldepth: 180
Welldepth units: ft Wellholedepth: 180
Wellholedepth units: ft

Ground-water levels, Number of Measurements: 1

Date	Feet below Surface	Feet to Sealevel
1975-07-18	49	

Map ID: 308
Org. Identifier: USGS-WA Site ID: USGS40001226736
Formal name: USGS Washington Water Science Center
Monloc Identifier: USGS-464000120284401
Monloc name: 14N/19E-29P04
Monloc type: Well
Monloc desc: GWSI DATABASE AUGMENTATION SITE
Huc code: 17030001 Drainagearea value: Not Reported
Drainagearea Units: Not Reported Contrib drainagearea: Not Reported
Contrib drainagearea units: Not Reported Latitude: 46.6665157
Longitude: -120.4800654 Sourcemap scale: Not Reported

Horiz Acc measure:	10	Horiz Acc measure units:	seconds
Horiz Collection method:	Interpolated from map		
Horiz coord refsys:	NAD83	Vert measure val:	9999.99
Vert measure units:	feet	Vertacc measure val:	999
Vert accmeasure units:	feet		
Vertcollection method:	Unknown		
Vert coord refsys:	NGVD29	Countrycode:	US
Aquifername:	Not Reported		
Formation type:	Columbia River Basalt Group		
Aquifer type:	Not Reported		
Construction date:	19850612	Welldepth:	69
Welldepth units:	ft	Wellholedepth:	69
Wellholedepth units:	ft		

Ground-water levels, Number of Measurements: 1

Date	Feet below Surface	Feet to Sealevel
1985-06-13	8	

Map ID:	308		
Org. Identifier:	USGS-WA	Site ID:	USGS40001226735
Formal name:	USGS Washington Water Science Center		
Monloc Identifier:	USGS-464000120284301		
Monloc name:	14N/19E-29P03		
Monloc type:	Well		
Monloc desc:	GWSI DATABASE AUGMENTATION SITE		
Huc code:	17030001	Drainagearea value:	Not Reported
Drainagearea Units:	Not Reported	Contrib drainagearea:	Not Reported
Contrib drainagearea units:	Not Reported	Latitude:	46.6665157
Longitude:	-120.4797876	Sourcemap scale:	Not Reported
Horiz Acc measure:	10	Horiz Acc measure units:	seconds
Horiz Collection method:	Interpolated from map		
Horiz coord refsys:	NAD83	Vert measure val:	9999.99
Vert measure units:	feet	Vertacc measure val:	999
Vert accmeasure units:	feet		
Vertcollection method:	Unknown		
Vert coord refsys:	NGVD29	Countrycode:	US
Aquifername:	Not Reported		
Formation type:	Not Reported		
Aquifer type:	Not Reported		
Construction date:	19850611	Welldepth:	62
Welldepth units:	ft	Wellholedepth:	62
Wellholedepth units:	ft		

Ground-water levels, Number of Measurements: 1

Date	Feet below Surface	Feet to Sealevel
1985-06-12	8	

GEOCHECK VERSION 2.1
STATE DATABASE WELL INFORMATION

Map ID:	303		
Org. Identifier:	USGS-WA	Site ID:	USGS40001226737
Formal name:	USGS Washington Water Science Center		
Monloc Identifier:	USGS-464000120303801		
Monloc name:	14N/18E-25R01		
Monloc type:	Well		
Monloc desc:	GWSI DATABASE AUGMENTATION SITE		
Huc code:	17030001	Drainagearea value:	Not Reported
Drainagearea Units:	Not Reported	Contrib drainagearea:	Not Reported
Contrib drainagearea units:	Not Reported	Latitude:	46.6665155
Longitude:	-120.511733	Sourcemap scale:	Not Reported
Horiz Acc measure:	10	Horiz Acc measure units:	seconds
Horiz Collection method:	Interpolated from map		
Horiz coord refsys:	NAD83	Vert measure val:	9999.99
Vert measure units:	feet	Vertacc measure val:	999
Vert accmeasure units:	feet		
Vertcollection method:	Unknown		
Vert coord refsys:	NGVD29	Countrycode:	US
Aquifername:	Not Reported		
Formation type:	Not Reported		
Aquifer type:	Not Reported		
Construction date:	19820526	Welldepth:	72
Welldepth units:	ft	Wellholedepth:	72
Wellholedepth units:	ft		

Ground-water levels, Number of Measurements: 1

Date	Feet below Surface	Feet to Sealevel
1982-05-27	30	

Map ID:	213		
Org. Identifier:	USGS-WA	Site ID:	USGS40001226739
Formal name:	USGS Washington Water Science Center		
Monloc Identifier:	USGS-464000120311801		
Monloc name:	14N/18E-25P01		
Monloc type:	Well		
Monloc desc:	Not Reported		
Huc code:	17030001	Drainagearea value:	Not Reported
Drainagearea Units:	Not Reported	Contrib drainagearea:	Not Reported
Contrib drainagearea units:	Not Reported	Latitude:	46.6665154
Longitude:	-120.5228444	Sourcemap scale:	24000
Horiz Acc measure:	1	Horiz Acc measure units:	seconds
Horiz Collection method:	Interpolated from map		
Horiz coord refsys:	NAD83	Vert measure val:	1190
Vert measure units:	feet	Vertacc measure val:	10
Vert accmeasure units:	feet		
Vertcollection method:	Interpolated from topographic map		
Vert coord refsys:	NGVD29	Countrycode:	US
Aquifername:	Not Reported		
Formation type:	Not Reported		

Aquifer type:	Not Reported		
Construction date:	19690501	Welldepth:	218
Welldepth units:	ft	Wellholedepth:	Not Reported
Wellholedepth units:	Not Reported		

Ground-water levels, Number of Measurements: 0

Map ID:	213		
Org. Identifier:	USGS-WA	Site ID:	USGS40001226738
Formal name:	USGS Washington Water Science Center		
Monloc Identifier:	USGS-464000120311701		
Monloc name:	14N/18E-25P09		
Monloc type:	Well		
Monloc desc:	GWSI DATABASE AUGMENTATION SITE		
Huc code:	17030001	Drainagearea value:	Not Reported
Drainagearea Units:	Not Reported	Contrib drainagearea:	Not Reported
Contrib drainagearea units:	Not Reported	Latitude:	46.6665154
Longitude:	-120.5225666	Sourcemap scale:	Not Reported
Horiz Acc measure:	10	Horiz Acc measure units:	seconds
Horiz Collection method:	Interpolated from map		
Horiz coord refsys:	NAD83	Vert measure val:	9999.99
Vert measure units:	feet	Vertacc measure val:	999
Vert accmeasure units:	feet		
Vertcollection method:	Unknown		
Vert coord refsys:	NGVD29	Countrycode:	US
Aquifername:	Not Reported		
Formation type:	Not Reported		
Aquifer type:	Not Reported		
Construction date:	19850424	Welldepth:	100
Welldepth units:	ft	Wellholedepth:	100
Wellholedepth units:	ft		

Ground-water levels, Number of Measurements: 1

Date	Feet below Surface	Feet to Sealevel
1985-04-26	25	

Map ID:	308		
Org. Identifier:	USGS-WA	Site ID:	USGS40001226731
Formal name:	USGS Washington Water Science Center		
Monloc Identifier:	USGS-463959120284401		
Monloc name:	14N/19E-29P01		
Monloc type:	Well		
Monloc desc:	GWSI DATABASE AUGMENTATION SITE		
Huc code:	17030001	Drainagearea value:	Not Reported
Drainagearea Units:	Not Reported	Contrib drainagearea:	Not Reported
Contrib drainagearea units:	Not Reported	Latitude:	46.6662379
Longitude:	-120.4800653	Sourcemap scale:	Not Reported

Horiz Acc measure:	10	Horiz Acc measure units:	seconds
Horiz Collection method:	Interpolated from map		
Horiz coord refsys:	NAD83	Vert measure val:	9999.99
Vert measure units:	feet	Vertacc measure val:	999
Vert accmeasure units:	feet		
Vertcollection method:	Unknown		
Vert coord refsys:	NGVD29	Countrycode:	US
Aquifername:	Not Reported		
Formation type:	Not Reported		
Aquifer type:	Not Reported		
Construction date:	19850429	Welldepth:	55
Welldepth units:	ft	Wellholedepth:	55
Wellholedepth units:	ft		

Ground-water levels, Number of Measurements: 1

Date	Feet below Surface	Feet to Sealevel
1995-04-30	17	

Map ID:	308		
Org. Identifier:	USGS-WA	Site ID:	USGS40001226730
Formal name:	USGS Washington Water Science Center		
Monloc Identifier:	USGS-463959120284301		
Monloc name:	14N/19E-29P02		
Monloc type:	Well		
Monloc desc:	GWSI DATABASE AUGMENTATION SITE		
Huc code:	17030001	Drainagearea value:	Not Reported
Drainagearea Units:	Not Reported	Contrib drainagearea:	Not Reported
Contrib drainagearea units:	Not Reported	Latitude:	46.6662379
Longitude:	-120.4797876	Sourcemap scale:	Not Reported
Horiz Acc measure:	10	Horiz Acc measure units:	seconds
Horiz Collection method:	Interpolated from map		
Horiz coord refsys:	NAD83	Vert measure val:	9999.99
Vert measure units:	feet	Vertacc measure val:	999
Vert accmeasure units:	feet		
Vertcollection method:	Unknown		
Vert coord refsys:	NGVD29	Countrycode:	US
Aquifername:	Not Reported		
Formation type:	Not Reported		
Aquifer type:	Not Reported		
Construction date:	19850430	Welldepth:	46
Welldepth units:	ft	Wellholedepth:	46
Wellholedepth units:	ft		

Ground-water levels, Number of Measurements: 1

Date	Feet below Surface	Feet to Sealevel
1985-05-01	20	

GEOCHECK VERSION 2.1
STATE DATABASE WELL INFORMATION

Map ID:	308		
Org. Identifier:	USGS-WA	Site ID:	USGS40001226710
Formal name:	USGS Washington Water Science Center		
Monloc Identifier:	USGS-463956120283001		
Monloc name:	14N/19E-29Q02		
Monloc type:	Well		
Monloc desc:	Not Reported		
Huc code:	17030001	Drainagearea value:	Not Reported
Drainagearea Units:	Not Reported	Contrib drainagearea:	Not Reported
Contrib drainagearea units:	Not Reported	Latitude:	46.6654046
Longitude:	-120.4761763	Sourcemap scale:	24000
Horiz Acc measure:	1	Horiz Acc measure units:	seconds
Horiz Collection method:	Interpolated from map		
Horiz coord refsys:	NAD83	Vert measure val:	1200
Vert measure units:	feet	Vertacc measure val:	10
Vert accmeasure units:	feet		
Vertcollection method:	Interpolated from topographic map		
Vert coord refsys:	NGVD29	Countrycode:	US
Aquifername:	Not Reported		
Formation type:	Not Reported		
Aquifer type:	Not Reported		
Construction date:	19741105	Welldepth:	42
Welldepth units:	ft	Wellholedepth:	Not Reported
Wellholedepth units:	Not Reported		

Ground-water levels, Number of Measurements: 1

Date	Feet below Surface	Feet to Sealevel
1974-11-06	17	

Map ID:	213		
Org. Identifier:	USGS-WA	Site ID:	USGS40001226711
Formal name:	USGS Washington Water Science Center		
Monloc Identifier:	USGS-463956120315001		
Monloc name:	14N/18E-26R04		
Monloc type:	Well		
Monloc desc:	Not Reported		
Huc code:	17030001	Drainagearea value:	Not Reported
Drainagearea Units:	Not Reported	Contrib drainagearea:	Not Reported
Contrib drainagearea units:	Not Reported	Latitude:	46.6653486
Longitude:	-120.5318446	Sourcemap scale:	24000
Horiz Acc measure:	.5	Horiz Acc measure units:	seconds
Horiz Collection method:	Global positioning system (GPS), uncorrected		
Horiz coord refsys:	NAD83	Vert measure val:	1210
Vert measure units:	feet	Vertacc measure val:	10
Vert accmeasure units:	feet		
Vertcollection method:	Interpolated from topographic map		
Vert coord refsys:	NGVD29	Countrycode:	US
Aquifername:	Not Reported		
Formation type:	Not Reported		

Aquifer type:	Not Reported		
Construction date:	19930520	Welldepth:	120
Welldepth units:	ft	Wellholedepth:	120
Wellholedepth units:	ft		

Ground-water levels, Number of Measurements: 2

Date	Feet below Surface	Feet to Sealevel	Date	Feet below Surface	Feet to Sealevel
2000-08-25	81.63		1993-05-21	63	

Map ID:	213		
Org. Identifier:	USGS-WA	Site ID:	USGS40001226705
Formal name:	USGS Washington Water Science Center		
Monloc Identifier:	USGS-463954120311801		
Monloc name:	14N/18E-36C01 SWQA6		
Monloc type:	Well		
Monloc desc:	Not Reported		
Huc code:	17030001	Drainagearea value:	Not Reported
Drainagearea Units:	Not Reported	Contrib drainagearea:	Not Reported
Contrib drainagearea units:	Not Reported	Latitude:	46.6648487
Longitude:	-120.5228166	Sourcemap scale:	24000
Horiz Acc measure:	.5	Horiz Acc measure units:	seconds
Horiz Collection method:	Global positioning system (GPS), uncorrected		
Horiz coord refsys:	NAD83	Vert measure val:	1120
Vert measure units:	feet	Vertacc measure val:	10
Vert accmeasure units:	feet		
Vertcollection method:	Interpolated from topographic map		
Vert coord refsys:	NGVD29	Countrycode:	US
Aquifername:	Columbia Plateau basaltic-rock aquifers		
Formation type:	Wanapum Basalt Formation		
Aquifer type:	Not Reported		
Construction date:	19940910	Welldepth:	1011
Welldepth units:	ft	Wellholedepth:	1022
Wellholedepth units:	ft		

Ground-water levels, Number of Measurements: 2

Date	Feet below Surface	Feet to Sealevel	Date	Feet below Surface	Feet to Sealevel
2001-03-29					
Note: The site was flowing, but the head could not be measured without additional equipment.					
1994-11-01					
Note: The site was flowing, but the head could not be measured without additional equipment.					

Map ID:	303		
Org. Identifier:	USGS-WA	Site ID:	USGS40001226665
Formal name:	USGS Washington Water Science Center		
Monloc Identifier:	USGS-463950120303901		
Monloc name:	14N/18E-32D02		
Monloc type:	Well		
Monloc desc:	GWSI DATABASE AUGMENTATION SITE		
Huc code:	17030002	Drainagearea value:	Not Reported
Drainagearea Units:	Not Reported	Contrib drainagearea:	Not Reported
Contrib drainagearea units:	Not Reported	Latitude:	46.6637377
Longitude:	-120.5120107	Sourcemap scale:	Not Reported

Horiz Acc measure:	10	Horiz Acc measure units:	seconds
Horiz Collection method:	Interpolated from map		
Horiz coord refsys:	NAD83	Vert measure val:	9999.99
Vert measure units:	feet	Vertacc measure val:	999
Vert accmeasure units:	feet		
Vertcollection method:	Unknown		
Vert coord refsys:	NGVD29	Countrycode:	US
Aquifername:	Not Reported		
Formation type:	Not Reported		
Aquifer type:	Not Reported		
Construction date:	19900813	Welldepth:	58
Welldepth units:	ft	Wellholedepth:	58
Wellholedepth units:	ft		

Ground-water levels, Number of Measurements: 1

Date	Feet below Surface	Feet to Sealevel
1990-08-15	16	

Map ID:	213		
Org. Identifier:	USGS-WA	Site ID:	USGS40001226666
Formal name:	USGS Washington Water Science Center		
Monloc Identifier:	USGS-463950120313701		
Monloc name:	14N/18E-36D01		
Monloc type:	Well		
Monloc desc:	Not Reported		
Huc code:	17030001	Drainagearea value:	Not Reported
Drainagearea Units:	Not Reported	Contrib drainagearea:	Not Reported
Contrib drainagearea units:	Not Reported	Latitude:	46.6637375
Longitude:	-120.5281223	Sourcemap scale:	24000
Horiz Acc measure:	1	Horiz Acc measure units:	seconds
Horiz Collection method:	Interpolated from map		
Horiz coord refsys:	NAD83	Vert measure val:	1300
Vert measure units:	feet	Vertacc measure val:	10
Vert accmeasure units:	feet		
Vertcollection method:	Interpolated from topographic map		
Vert coord refsys:	NGVD29	Countrycode:	US
Aquifername:	Not Reported		
Formation type:	Not Reported		
Aquifer type:	Not Reported		
Construction date:	19470801	Welldepth:	56
Welldepth units:	ft	Wellholedepth:	Not Reported
Wellholedepth units:	Not Reported		

Ground-water levels, Number of Measurements: 1

Date	Feet below Surface	Feet to Sealevel
1947-08-23	18	

GEOCHECK VERSION 2.1
STATE DATABASE WELL INFORMATION

Map ID:	310		
Org. Identifier:	USGS-WA	Site ID:	USGS40001226667
Formal name:	USGS Washington Water Science Center		
Monloc Identifier:	USGS-463950120340001		
Monloc name:	14N/18E-34D01		
Monloc type:	Well		
Monloc desc:	Not Reported		
Huc code:	17030001	Drainagearea value:	Not Reported
Drainagearea Units:	Not Reported	Contrib drainagearea:	Not Reported
Contrib drainagearea units:	Not Reported	Latitude:	46.6637372
Longitude:	-120.5678455	Sourcemap scale:	24000
Horiz Acc measure:	5	Horiz Acc measure units:	seconds
Horiz Collection method:	Interpolated from map		
Horiz coord refsys:	NAD83	Vert measure val:	1500
Vert measure units:	feet	Vertacc measure val:	10
Vert accmeasure units:	feet		
Vertcollection method:	Interpolated from topographic map		
Vert coord refsys:	NGVD29	Countrycode:	US
Aquifername:	Not Reported		
Formation type:	Not Reported		
Aquifer type:	Not Reported		
Construction date:	19771012	Welldepth:	207
Welldepth units:	ft	Wellholedepth:	207
Wellholedepth units:	ft		

Ground-water levels, Number of Measurements: 1

Date	Feet below Surface	Feet to Sealevel
1977-10-12	164	

Map ID:	310		
Org. Identifier:	USGS-WA	Site ID:	USGS40001226645
Formal name:	USGS Washington Water Science Center		
Monloc Identifier:	USGS-463949120334802		
Monloc name:	14N/18E-34C03D1		
Monloc type:	Well		
Monloc desc:	GWSI DATABASE AUGMENTATION SITE		
Huc code:	17030002	Drainagearea value:	Not Reported
Drainagearea Units:	Not Reported	Contrib drainagearea:	Not Reported
Contrib drainagearea units:	Not Reported	Latitude:	46.6634594
Longitude:	-120.564512	Sourcemap scale:	Not Reported
Horiz Acc measure:	10	Horiz Acc measure units:	seconds
Horiz Collection method:	Interpolated from map		
Horiz coord refsys:	NAD83	Vert measure val:	9999.99
Vert measure units:	feet	Vertacc measure val:	999
Vert accmeasure units:	feet		
Vertcollection method:	Unknown		
Vert coord refsys:	NGVD29	Countrycode:	US
Aquifername:	Not Reported		
Formation type:	Not Reported		

Aquifer type:	Not Reported		
Construction date:	19890613	Welldepth:	182
Welldepth units:	ft	Wellholedepth:	182
Wellholedepth units:	ft		

Ground-water levels, Number of Measurements: 1

Date	Feet below Surface	Feet to Sealevel
1989-06-13	120	

Map ID:	311		
Org. Identifier:	USGS-WA	Site ID:	USGS40001219719
Formal name:	USGS Washington Water Science Center		
Monloc Identifier:	USGS-463148120321301		
Monloc name:	14N/18E-35K01		
Monloc type:	Well		
Monloc desc:	Not Reported		
Huc code:	17030001	Drainagearea value:	Not Reported
Drainagearea Units:	Not Reported	Contrib drainagearea:	Not Reported
Contrib drainagearea units:	Not Reported	Latitude:	46.6631819
Longitude:	-120.5381225	Sourcemap scale:	24000
Horiz Acc measure:	1	Horiz Acc measure units:	seconds
Horiz Collection method:	Interpolated from map		
Horiz coord refsys:	NAD83	Vert measure val:	1152
Vert measure units:	feet	Vertacc measure val:	10
Vert accmeasure units:	feet		
Vertcollection method:	Interpolated from topographic map		
Vert coord refsys:	NGVD29	Countrycode:	US
Aquifername:	Not Reported		
Formation type:	Not Reported		
Aquifer type:	Not Reported		
Construction date:	19200101	Welldepth:	295
Welldepth units:	ft	Wellholedepth:	Not Reported
Wellholedepth units:	Not Reported		

Ground-water levels, Number of Measurements: 1

Date	Feet below Surface	Feet to Sealevel
1942-12-31	66	

Map ID:	312		
Org. Identifier:	USGS-WA	Site ID:	USGS40001226637
Formal name:	USGS Washington Water Science Center		
Monloc Identifier:	USGS-463948120325202		
Monloc name:	14N/18E-35D01D1		
Monloc type:	Well		
Monloc desc:	GWSI DATABASE AUGMENTATION SITE		
Huc code:	17030001	Drainagearea value:	Not Reported
Drainagearea Units:	Not Reported	Contrib drainagearea:	Not Reported
Contrib drainagearea units:	Not Reported	Latitude:	46.6631818
Longitude:	-120.548956	Sourcemap scale:	Not Reported

Horiz Acc measure:	10	Horiz Acc measure units:	seconds
Horiz Collection method:	Interpolated from map		
Horiz coord refsys:	NAD83	Vert measure val:	9999.99
Vert measure units:	feet	Vertacc measure val:	999
Vert accmeasure units:	feet		
Vertcollection method:	Unknown		
Vert coord refsys:	NGVD29	Countrycode:	US
Aquifername:	Not Reported		
Formation type:	Not Reported		
Aquifer type:	Not Reported		
Construction date:	19871028	Welldepth:	170
Welldepth units:	ft	Wellholedepth:	170
Wellholedepth units:	ft		

Ground-water levels, Number of Measurements: 1

Date	Feet below Surface	Feet to Sealevel
1987-10-30	88	

Map ID:	312		
Org. Identifier:	USGS-WA	Site ID:	USGS40001226636
Formal name:	USGS Washington Water Science Center		
Monloc Identifier:	USGS-463948120325201		
Monloc name:	14N/18E-35D01		
Monloc type:	Well		
Monloc desc:	GWSI DATABASE AUGMENTATION SITE		
Huc code:	17030001	Drainagearea value:	Not Reported
Drainagearea Units:	Not Reported	Contrib drainagearea:	Not Reported
Contrib drainagearea units:	Not Reported	Latitude:	46.6631818
Longitude:	-120.548956	Sourcemap scale:	Not Reported
Horiz Acc measure:	10	Horiz Acc measure units:	seconds
Horiz Collection method:	Interpolated from map		
Horiz coord refsys:	NAD83	Vert measure val:	9999.99
Vert measure units:	feet	Vertacc measure val:	999
Vert accmeasure units:	feet		
Vertcollection method:	Unknown		
Vert coord refsys:	NGVD29	Countrycode:	US
Aquifername:	Not Reported		
Formation type:	Not Reported		
Aquifer type:	Not Reported		
Construction date:	19850731	Welldepth:	Not Reported
Welldepth units:	Not Reported	Wellholedepth:	166
Wellholedepth units:	ft		

Ground-water levels, Number of Measurements: 1

Date	Feet below Surface	Feet to Sealevel
1985-07-31	85	

GEOCHECK VERSION 2.1
STATE DATABASE WELL INFORMATION

Map ID:	313		
Org. Identifier:	USGS-WA	Site ID:	USGS40001226638
Formal name:	USGS Washington Water Science Center		
Monloc Identifier:	USGS-463948120333001		
Monloc name:	14N/18E-34B01		
Monloc type:	Well		
Monloc desc:	GWSI DATABASE AUGMENTATION SITE		
Huc code:	17030001	Drainagearea value:	Not Reported
Drainagearea Units:	Not Reported	Contrib drainagearea:	Not Reported
Contrib drainagearea units:	Not Reported	Latitude:	46.6631817
Longitude:	-120.5595119	Sourcemap scale:	Not Reported
Horiz Acc measure:	10	Horiz Acc measure units:	seconds
Horiz Collection method:	Interpolated from map		
Horiz coord refsys:	NAD83	Vert measure val:	9999.99
Vert measure units:	feet	Vertacc measure val:	999
Vert accmeasure units:	feet		
Vertcollection method:	Unknown		
Vert coord refsys:	NGVD29	Countrycode:	US
Aquifername:	Not Reported		
Formation type:	Not Reported		
Aquifer type:	Not Reported		
Construction date:	19800905	Welldepth:	198
Welldepth units:	ft	Wellholedepth:	198
Wellholedepth units:	ft		

Ground-water levels, Number of Measurements: 1

Date	Feet below Surface	Feet to Sealevel
1980-09-09	102	

Map ID:	310		
Org. Identifier:	USGS-WA	Site ID:	USGS40001226640
Formal name:	USGS Washington Water Science Center		
Monloc Identifier:	USGS-463948120334901		
Monloc name:	14N/18E-34C01		
Monloc type:	Well		
Monloc desc:	GWSI DATABASE AUGMENTATION SITE		
Huc code:	17030002	Drainagearea value:	Not Reported
Drainagearea Units:	Not Reported	Contrib drainagearea:	Not Reported
Contrib drainagearea units:	Not Reported	Latitude:	46.6631816
Longitude:	-120.5647898	Sourcemap scale:	Not Reported
Horiz Acc measure:	10	Horiz Acc measure units:	seconds
Horiz Collection method:	Interpolated from map		
Horiz coord refsys:	NAD83	Vert measure val:	9999.99
Vert measure units:	feet	Vertacc measure val:	999
Vert accmeasure units:	feet		
Vertcollection method:	Unknown		
Vert coord refsys:	NGVD29	Countrycode:	US
Aquifername:	Not Reported		
Formation type:	Not Reported		

Aquifer type:	Not Reported		
Construction date:	19820405	Welldepth:	447
Welldepth units:	ft	Wellholedepth:	447
Wellholedepth units:	ft		

Ground-water levels, Number of Measurements: 1

Date	Feet below Surface	Feet to Sealevel
1982-04-09	348	

Map ID:	310		
Org. Identifier:	USGS-WA	Site ID:	USGS40001226639
Formal name:	USGS Washington Water Science Center		
Monloc Identifier:	USGS-463948120334801		
Monloc name:	14N/18E-34C02		
Monloc type:	Well		
Monloc desc:	GWSI DATABASE AUGMENTATION SITE		
Huc code:	17030002	Drainagearea value:	Not Reported
Drainagearea Units:	Not Reported	Contrib drainagearea:	Not Reported
Contrib drainagearea units:	Not Reported	Latitude:	46.6631816
Longitude:	-120.564512	Sourcemap scale:	Not Reported
Horiz Acc measure:	10	Horiz Acc measure units:	seconds
Horiz Collection method:	Interpolated from map		
Horiz coord refsys:	NAD83	Vert measure val:	9999.99
Vert measure units:	feet	Vertacc measure val:	999
Vert accmeasure units:	feet		
Vertcollection method:	Unknown		
Vert coord refsys:	NGVD29	Countrycode:	US
Aquifername:	Not Reported		
Formation type:	Not Reported		
Aquifer type:	Not Reported		
Construction date:	19840713	Welldepth:	235
Welldepth units:	ft	Wellholedepth:	235
Wellholedepth units:	ft		

Ground-water levels, Number of Measurements: 1

Date	Feet below Surface	Feet to Sealevel
1984-07-16	140	

Map ID:	303		
Org. Identifier:	USGS-WA	Site ID:	USGS40001226631
Formal name:	USGS Washington Water Science Center		
Monloc Identifier:	USGS-463947120303801		
Monloc name:	14N/18E-36A01		
Monloc type:	Well		
Monloc desc:	GWSI DATABASE AUGMENTATION SITE		
Huc code:	17030001	Drainagearea value:	Not Reported
Drainagearea Units:	Not Reported	Contrib drainagearea:	Not Reported
Contrib drainagearea units:	Not Reported	Latitude:	46.6629044
Longitude:	-120.511733	Sourcemap scale:	Not Reported

Horiz Acc measure:	10	Horiz Acc measure units:	seconds
Horiz Collection method:	Interpolated from map		
Horiz coord refsys:	NAD83	Vert measure val:	9999.99
Vert measure units:	feet	Vertacc measure val:	999
Vert accmeasure units:	feet		
Vertcollection method:	Unknown		
Vert coord refsys:	NGVD29	Countrycode:	US
Aquifername:	Not Reported		
Formation type:	Columbia River Basalt Group		
Aquifer type:	Not Reported		
Construction date:	19830705	Welldepth:	230
Welldepth units:	ft	Wellholedepth:	230
Wellholedepth units:	ft		

Ground-water levels, Number of Measurements: 1

Date	Feet below Surface	Feet to Sealevel
1983-08-05	40	

Map ID:	213		
Org. Identifier:	USGS-WA	Site ID:	USGS40001226635
Formal name:	USGS Washington Water Science Center		
Monloc Identifier:	USGS-463948120313501		
Monloc name:	14N/18E-36D02		
Monloc type:	Well		
Monloc desc:	Not Reported		
Huc code:	17030001	Drainagearea value:	Not Reported
Drainagearea Units:	Not Reported	Contrib drainagearea:	Not Reported
Contrib drainagearea units:	Not Reported	Latitude:	46.6627653
Longitude:	-120.529789	Sourcemap scale:	24000
Horiz Acc measure:	.5	Horiz Acc measure units:	seconds
Horiz Collection method:	Global positioning system (GPS), uncorrected		
Horiz coord refsys:	NAD83	Vert measure val:	1160
Vert measure units:	feet	Vertacc measure val:	10
Vert accmeasure units:	feet		
Vertcollection method:	Interpolated from topographic map		
Vert coord refsys:	NGVD29	Countrycode:	US
Aquifername:	Not Reported		
Formation type:	Not Reported		
Aquifer type:	Not Reported		
Construction date:	19890927	Welldepth:	114
Welldepth units:	ft	Wellholedepth:	114
Wellholedepth units:	ft		

Ground-water levels, Number of Measurements: 2

Date	Feet below Surface	Feet to Sealevel
2001-03-29	49.1	
1989-09-29	47	

GEOCHECK VERSION 2.1
STATE DATABASE WELL INFORMATION

Map ID:	309		
Org. Identifier:	USGS-WA	Site ID:	USGS40001226620
Formal name:	USGS Washington Water Science Center		
Monloc Identifier:	USGS-463946120270901		
Monloc name:	14N/19E-33B01		
Monloc type:	Well		
Monloc desc:	GWSI DATABASE AUGMENTATION SITE		
Huc code:	17030001	Drainagearea value:	Not Reported
Drainagearea Units:	Not Reported	Contrib drainagearea:	Not Reported
Contrib drainagearea units:	Not Reported	Latitude:	46.662627
Longitude:	-120.4536755	Sourcemap scale:	Not Reported
Horiz Acc measure:	10	Horiz Acc measure units:	seconds
Horiz Collection method:	Interpolated from map		
Horiz coord refsys:	NAD83	Vert measure val:	9999.99
Vert measure units:	feet	Vertacc measure val:	999
Vert accmeasure units:	feet		
Vertcollection method:	Unknown		
Vert coord refsys:	NGVD29	Countrycode:	US
Aquifername:	Not Reported		
Formation type:	Unclassified Overburden		
Aquifer type:	Not Reported		
Construction date:	19790904	Welldepth:	487
Welldepth units:	ft	Wellholedepth:	487
Wellholedepth units:	ft		

Ground-water levels, Number of Measurements: 1

Date	Feet below Surface	Feet to Sealevel
1979-09-13	234	

Map ID:	308		
Org. Identifier:	USGS-WA	Site ID:	USGS40001226621
Formal name:	USGS Washington Water Science Center		
Monloc Identifier:	USGS-463946120282501		
Monloc name:	14N/19E-32B01		
Monloc type:	Well		
Monloc desc:	GWSI DATABASE AUGMENTATION SITE		
Huc code:	17030001	Drainagearea value:	Not Reported
Drainagearea Units:	Not Reported	Contrib drainagearea:	Not Reported
Contrib drainagearea units:	Not Reported	Latitude:	46.6626269
Longitude:	-120.4747873	Sourcemap scale:	Not Reported
Horiz Acc measure:	10	Horiz Acc measure units:	seconds
Horiz Collection method:	Interpolated from map		
Horiz coord refsys:	NAD83	Vert measure val:	9999.99
Vert measure units:	feet	Vertacc measure val:	999
Vert accmeasure units:	feet		
Vertcollection method:	Unknown		
Vert coord refsys:	NGVD29	Countrycode:	US
Aquifername:	Not Reported		
Formation type:	Not Reported		

Aquifer type:	Not Reported		
Construction date:	19821206	Welldepth:	39
Welldepth units:	ft	Wellholedepth:	42
Wellholedepth units:	ft		

Ground-water levels, Number of Measurements: 1

Date	Feet below Surface	Feet to Sealevel
1982-12-06	15	

Map ID:	314		
Org. Identifier:	USGS-WA	Site ID:	USGS40001226624
Formal name:	USGS Washington Water Science Center		
Monloc Identifier:	USGS-463946120290301		
Monloc name:	14N/19E-32D01		
Monloc type:	Well		
Monloc desc:	GWSI DATABASE AUGMENTATION SITE		
Huc code:	17030001	Drainagearea value:	Not Reported
Drainagearea Units:	Not Reported	Contrib drainagearea:	Not Reported
Contrib drainagearea units:	Not Reported	Latitude:	46.6626268
Longitude:	-120.4853433	Sourcemap scale:	Not Reported
Horiz Acc measure:	10	Horiz Acc measure units:	seconds
Horiz Collection method:	Interpolated from map		
Horiz coord refsys:	NAD83	Vert measure val:	9999.99
Vert measure units:	feet	Vertacc measure val:	999
Vert accmeasure units:	feet		
Vertcollection method:	Unknown		
Vert coord refsys:	NGVD29	Countrycode:	US
Aquifername:	Not Reported		
Formation type:	Unclassified Overburden		
Aquifer type:	Not Reported		
Construction date:	19871207	Welldepth:	78.5
Welldepth units:	ft	Wellholedepth:	80
Wellholedepth units:	ft		

Ground-water levels, Number of Measurements: 1

Date	Feet below Surface	Feet to Sealevel
1987-12-07	40	

Map ID:	314		
Org. Identifier:	USGS-WA	Site ID:	USGS40001226623
Formal name:	USGS Washington Water Science Center		
Monloc Identifier:	USGS-463946120290202		
Monloc name:	14N/19E-32D02D1		
Monloc type:	Well		
Monloc desc:	GWSI DATABASE AUGMENTATION SITE		
Huc code:	17030001	Drainagearea value:	Not Reported
Drainagearea Units:	Not Reported	Contrib drainagearea:	Not Reported
Contrib drainagearea units:	Not Reported	Latitude:	46.6626268
Longitude:	-120.4850655	Sourcemap scale:	Not Reported

Horiz Acc measure:	10	Horiz Acc measure units:	seconds
Horiz Collection method:	Interpolated from map		
Horiz coord refsys:	NAD83	Vert measure val:	9999.99
Vert measure units:	feet	Vertacc measure val:	999
Vert accmeasure units:	feet		
Vertcollection method:	Unknown		
Vert coord refsys:	NGVD29	Countrycode:	US
Aquifername:	Not Reported		
Formation type:	Not Reported		
Aquifer type:	Not Reported		
Construction date:	19890714	Welldepth:	319
Welldepth units:	ft	Wellholedepth:	319
Wellholedepth units:	ft		

Ground-water levels, Number of Measurements: 1

Date	Feet below Surface	Feet to Sealevel
1989-07-15	120	

Map ID:	314		
Org. Identifier:	USGS-WA	Site ID:	USGS40001226622
Formal name:	USGS Washington Water Science Center		
Monloc Identifier:	USGS-463946120284401		
Monloc name:	14N/19E-32C01		
Monloc type:	Well		
Monloc desc:	GWSI DATABASE AUGMENTATION SITE		
Huc code:	17030001	Drainagearea value:	Not Reported
Drainagearea Units:	Not Reported	Contrib drainagearea:	Not Reported
Contrib drainagearea units:	Not Reported	Latitude:	46.6626268
Longitude:	-120.4800653	Sourcemap scale:	Not Reported
Horiz Acc measure:	10	Horiz Acc measure units:	seconds
Horiz Collection method:	Interpolated from map		
Horiz coord refsys:	NAD83	Vert measure val:	9999.99
Vert measure units:	feet	Vertacc measure val:	999
Vert accmeasure units:	feet		
Vertcollection method:	Unknown		
Vert coord refsys:	NGVD29	Countrycode:	US
Aquifername:	Not Reported		
Formation type:	Not Reported		
Aquifer type:	Not Reported		
Construction date:	19790810	Welldepth:	40
Welldepth units:	ft	Wellholedepth:	40
Wellholedepth units:	ft		

Ground-water levels, Number of Measurements: 1

Date	Feet below Surface	Feet to Sealevel
1979-08-10	15	

GEOCHECK VERSION 2.1
STATE DATABASE WELL INFORMATION

Map ID:	312		
Org. Identifier:	USGS-WA	Site ID:	USGS40001226589
Formal name:	USGS Washington Water Science Center		
Monloc Identifier:	USGS-463941120325401		
Monloc name:	14N/18E-24E02		
Monloc type:	Well		
Monloc desc:	Not Reported		
Huc code:	17030001	Drainagearea value:	Not Reported
Drainagearea Units:	Not Reported	Contrib drainagearea:	Not Reported
Contrib drainagearea units:	Not Reported	Latitude:	46.6612373
Longitude:	-120.5495116	Sourcemap scale:	24000
Horiz Acc measure:	1	Horiz Acc measure units:	seconds
Horiz Collection method:	Interpolated from map		
Horiz coord refsys:	NAD83	Vert measure val:	1359
Vert measure units:	feet	Vertacc measure val:	10
Vert accmeasure units:	feet		
Vertcollection method:	Interpolated from topographic map		
Vert coord refsys:	NGVD29	Countrycode:	US
Aquifername:	Not Reported		
Formation type:	Not Reported		
Aquifer type:	Not Reported		
Construction date:	19731208	Welldepth:	157
Welldepth units:	ft	Wellholedepth:	Not Reported
Wellholedepth units:	Not Reported		

Ground-water levels, Number of Measurements: 1

Date	Feet below Surface	Feet to Sealevel
1973-12-10	122	

Map ID:	312		
Org. Identifier:	USGS-WA	Site ID:	USGS40001226577
Formal name:	USGS Washington Water Science Center		
Monloc Identifier:	USGS-463940120325301		
Monloc name:	14N/18E-23E01		
Monloc type:	Well		
Monloc desc:	Not Reported		
Huc code:	17030001	Drainagearea value:	Not Reported
Drainagearea Units:	Not Reported	Contrib drainagearea:	Not Reported
Contrib drainagearea units:	Not Reported	Latitude:	46.6609596
Longitude:	-120.5492339	Sourcemap scale:	24000
Horiz Acc measure:	1	Horiz Acc measure units:	seconds
Horiz Collection method:	Interpolated from map		
Horiz coord refsys:	NAD83	Vert measure val:	1359
Vert measure units:	feet	Vertacc measure val:	10
Vert accmeasure units:	feet		
Vertcollection method:	Interpolated from topographic map		
Vert coord refsys:	NGVD29	Countrycode:	US
Aquifername:	Not Reported		
Formation type:	Not Reported		

Aquifer type: Not Reported
Construction date: 19640801 Welldepth: 119
Welldepth units: ft Wellholedepth: Not Reported
Wellholedepth units: Not Reported

Ground-water levels, Number of Measurements: 1

Date	Feet below Surface	Feet to Sealevel
1964-08-11	3	

Map ID: 319
Org. Identifier: USGS-WA Site ID: USGS40001226506
Formal name: USGS Washington Water Science Center
Monloc Identifier: USGS-463936120333001
Monloc name: 14N/18E-34G01
Monloc type: Well
Monloc desc: GWSI DATABASE AUGMENTATION SITE
Huc code: 17030002 Drainagearea value: Not Reported
Drainagearea Units: Not Reported Contrib drainagearea: Not Reported
Contrib drainagearea units: Not Reported Latitude: 46.6598484
Longitude: -120.5595119 Sourcemap scale: Not Reported
Horiz Acc measure: 10 Horiz Acc measure units: seconds
Horiz Collection method: Interpolated from map
Horiz coord refsys: NAD83 Vert measure val: 9999.99
Vert measure units: feet Vertacc measure val: 999
Vert accmeasure units: feet
Vertcollection method: Unknown
Vert coord refsys: NGVD29 Countrycode: US
Aquifername: Not Reported
Formation type: Unclassified Overburden
Aquifer type: Not Reported
Construction date: 19830908 Welldepth: 295
Welldepth units: ft Wellholedepth: 296.5
Wellholedepth units: ft

Ground-water levels, Number of Measurements: 1

Date	Feet below Surface	Feet to Sealevel
1983-09-13	258	

Map ID: 317
Org. Identifier: USGS-WA Site ID: USGS40001226507
Formal name: USGS Washington Water Science Center
Monloc Identifier: USGS-463936120340801
Monloc name: 14N/18E-34E02
Monloc type: Well
Monloc desc: GWSI DATABASE AUGMENTATION SITE
Huc code: 17030002 Drainagearea value: Not Reported
Drainagearea Units: Not Reported Contrib drainagearea: Not Reported
Contrib drainagearea units: Not Reported Latitude: 46.6598483
Longitude: -120.5700677 Sourcemap scale: Not Reported

Horiz Acc measure:	10	Horiz Acc measure units:	seconds
Horiz Collection method:	Interpolated from map		
Horiz coord refsys:	NAD83	Vert measure val:	9999.99
Vert measure units:	feet	Vertacc measure val:	999
Vert accmeasure units:	feet		
Vertcollection method:	Unknown		
Vert coord refsys:	NGVD29	Countrycode:	US
Aquifername:	Not Reported		
Formation type:	Not Reported		
Aquifer type:	Not Reported		
Construction date:	19790108	Welldepth:	163
Welldepth units:	ft	Wellholedepth:	265
Wellholedepth units:	ft		

Ground-water levels, Number of Measurements: 0

Map ID:	318		
Org. Identifier:	USGS-WA	Site ID:	USGS40001226492
Formal name:	USGS Washington Water Science Center		
Monloc Identifier:	USGS-463935120294101		
Monloc name:	14N/19E-31G04		
Monloc type:	Well		
Monloc desc:	GWSI DATABASE AUGMENTATION SITE		
Huc code:	17030001	Drainagearea value:	Not Reported
Drainagearea Units:	Not Reported	Contrib drainagearea:	Not Reported
Contrib drainagearea units:	Not Reported	Latitude:	46.6595712
Longitude:	-120.4958991	Sourcemap scale:	Not Reported
Horiz Acc measure:	10	Horiz Acc measure units:	seconds
Horiz Collection method:	Interpolated from map		
Horiz coord refsys:	NAD83	Vert measure val:	9999.99
Vert measure units:	feet	Vertacc measure val:	999
Vert accmeasure units:	feet		
Vertcollection method:	Unknown		
Vert coord refsys:	NGVD29	Countrycode:	US
Aquifername:	Not Reported		
Formation type:	Not Reported		
Aquifer type:	Not Reported		
Construction date:	19881118	Welldepth:	50
Welldepth units:	ft	Wellholedepth:	53
Wellholedepth units:	ft		

Ground-water levels, Number of Measurements: 0

Map ID:	318		
Org. Identifier:	USGS-WA	Site ID:	USGS40001226491
Formal name:	USGS Washington Water Science Center		
Monloc Identifier:	USGS-463935120294001		
Monloc name:	14N/19E-31G01		
Monloc type:	Well		
Monloc desc:	Not Reported		
Huc code:	17030001	Drainagearea value:	Not Reported
Drainagearea Units:	Not Reported	Contrib drainagearea:	Not Reported
Contrib drainagearea units:	Not Reported	Latitude:	46.6595712
Longitude:	-120.4956213	Sourcemap scale:	24000

Horiz Acc measure:	1	Horiz Acc measure units:	seconds
Horiz Collection method:	Interpolated from map		
Horiz coord refsys:	NAD83	Vert measure val:	1105
Vert measure units:	feet	Vertacc measure val:	10
Vert accmeasure units:	feet		
Vertcollection method:	Interpolated from topographic map		
Vert coord refsys:	NGVD29	Countrycode:	US
Aquifername:	Not Reported		
Formation type:	Not Reported		
Aquifer type:	Not Reported		
Construction date:	19740506	Welldepth:	167
Welldepth units:	ft	Wellholedepth:	Not Reported
Wellholedepth units:	Not Reported		

Ground-water levels, Number of Measurements: 1

Date	Feet below Surface	Feet to Sealevel
1974-05-08	8	

Map ID:	320		
Org. Identifier:	USGS-WA	Site ID:	USGS40001226493
Formal name:	USGS Washington Water Science Center		
Monloc Identifier:	USGS-463935120310201		
Monloc name:	14N/18E-36GH1		
Monloc type:	Well		
Monloc desc:	Not Reported		
Huc code:	17030001	Drainagearea value:	Not Reported
Drainagearea Units:	Not Reported	Contrib drainagearea:	Not Reported
Contrib drainagearea units:	Not Reported	Latitude:	46.659571
Longitude:	-120.5183997	Sourcemap scale:	Not Reported
Horiz Acc measure:	10	Horiz Acc measure units:	seconds
Horiz Collection method:	Interpolated from Digital Map		
Horiz coord refsys:	NAD83	Vert measure val:	1104
Vert measure units:	feet	Vertacc measure val:	5
Vert accmeasure units:	feet		
Vertcollection method:	Interpolated from digital elevation model (DEM)		
Vert coord refsys:	NGVD29	Countrycode:	US
Aquifername:	Not Reported		
Formation type:	Not Reported		
Aquifer type:	Not Reported		
Construction date:	19870724	Welldepth:	60
Welldepth units:	ft	Wellholedepth:	60
Wellholedepth units:	ft		

Ground-water levels, Number of Measurements: 1

Date	Feet below Surface	Feet to Sealevel
1987-08-07	10	

GEOCHECK VERSION 2.1
STATE DATABASE WELL INFORMATION

Map ID:	321		
Org. Identifier:	USGS-WA	Site ID:	USGS40001226495
Formal name:	USGS Washington Water Science Center		
Monloc Identifier:	USGS-463935120313501		
Monloc name:	14N/18E-36E01		
Monloc type:	Well		
Monloc desc:	GWSI DATABASE AUGMENTATION SITE		
Huc code:	17030001	Drainagearea value:	Not Reported
Drainagearea Units:	Not Reported	Contrib drainagearea:	Not Reported
Contrib drainagearea units:	Not Reported	Latitude:	46.6595709
Longitude:	-120.5275666	Sourcemap scale:	Not Reported
Horiz Acc measure:	10	Horiz Acc measure units:	seconds
Horiz Collection method:	Interpolated from map		
Horiz coord refsys:	NAD83	Vert measure val:	9999.99
Vert measure units:	feet	Vertacc measure val:	999
Vert accmeasure units:	feet		
Vertcollection method:	Unknown		
Vert coord refsys:	NGVD29	Countrycode:	US
Aquifername:	Not Reported		
Formation type:	Not Reported		
Aquifer type:	Not Reported		
Construction date:	19810827	Welldepth:	320
Welldepth units:	ft	Wellholedepth:	325
Wellholedepth units:	ft		

Ground-water levels, Number of Measurements: 1

Date	Feet below Surface	Feet to Sealevel
1981-09-10	80	

Map ID:	321		
Org. Identifier:	USGS-WA	Site ID:	USGS40001226494
Formal name:	USGS Washington Water Science Center		
Monloc Identifier:	USGS-463935120313401		
Monloc name:	14N/18E-36E02		
Monloc type:	Well		
Monloc desc:	GWSI DATABASE AUGMENTATION SITE		
Huc code:	17030001	Drainagearea value:	Not Reported
Drainagearea Units:	Not Reported	Contrib drainagearea:	Not Reported
Contrib drainagearea units:	Not Reported	Latitude:	46.6595709
Longitude:	-120.5272889	Sourcemap scale:	Not Reported
Horiz Acc measure:	10	Horiz Acc measure units:	seconds
Horiz Collection method:	Interpolated from map		
Horiz coord refsys:	NAD83	Vert measure val:	9999.99
Vert measure units:	feet	Vertacc measure val:	999
Vert accmeasure units:	feet		
Vertcollection method:	Unknown		
Vert coord refsys:	NGVD29	Countrycode:	US
Aquifername:	Not Reported		
Formation type:	Not Reported		

Aquifer type:	Not Reported		
Construction date:	19890906	Welldepth:	Not Reported
Welldepth units:	Not Reported	Wellholedepth:	43
Wellholedepth units:	ft		

Ground-water levels, Number of Measurements: 0

Map ID:	312		
Org. Identifier:	USGS-WA	Site ID:	USGS40001226496
Formal name:	USGS Washington Water Science Center		
Monloc Identifier:	USGS-463935120325201		
Monloc name:	14N/18E-35E01		
Monloc type:	Well		
Monloc desc:	GWSI DATABASE AUGMENTATION SITE		
Huc code:	17030001	Drainagearea value:	Not Reported
Drainagearea Units:	Not Reported	Contrib drainagearea:	Not Reported
Contrib drainagearea units:	Not Reported	Latitude:	46.6595707
Longitude:	-120.548956	Sourcemap scale:	Not Reported
Horiz Acc measure:	10	Horiz Acc measure units:	seconds
Horiz Collection method:	Interpolated from map		
Horiz coord refsys:	NAD83	Vert measure val:	9999.99
Vert measure units:	feet	Vertacc measure val:	999
Vert accmeasure units:	feet		
Vertcollection method:	Unknown		
Vert coord refsys:	NGVD29	Countrycode:	US
Aquifername:	Not Reported		
Formation type:	Not Reported		
Aquifer type:	Not Reported		
Construction date:	19771205	Welldepth:	196
Welldepth units:	ft	Wellholedepth:	196
Wellholedepth units:	ft		

Ground-water levels, Number of Measurements: 1

Date	Feet below Surface	Feet to Sealevel
1977-12-08	150	

Map ID:	319		
Org. Identifier:	USGS-WA	Site ID:	USGS40001226497
Formal name:	USGS Washington Water Science Center		
Monloc Identifier:	USGS-463935120331101		
Monloc name:	14N/18E-34H01		
Monloc type:	Well		
Monloc desc:	GWSI DATABASE AUGMENTATION SITE		
Huc code:	17030001	Drainagearea value:	Not Reported
Drainagearea Units:	Not Reported	Contrib drainagearea:	Not Reported
Contrib drainagearea units:	Not Reported	Latitude:	46.6595706
Longitude:	-120.554234	Sourcemap scale:	Not Reported

Horiz Acc measure:	10	Horiz Acc measure units:	seconds
Horiz Collection method:	Interpolated from map		
Horiz coord refsys:	NAD83	Vert measure val:	9999.99
Vert measure units:	feet	Vertacc measure val:	999
Vert accmeasure units:	feet		
Vertcollection method:	Unknown		
Vert coord refsys:	NGVD29	Countrycode:	US
Aquifername:	Not Reported		
Formation type:	Not Reported		
Aquifer type:	Not Reported		
Construction date:	19901221	Welldepth:	170
Welldepth units:	ft	Wellholedepth:	170
Wellholedepth units:	ft		

Ground-water levels, Number of Measurements: 1

Date	Feet below Surface	Feet to Sealevel
1990-12-28	130	

Map ID:	317		
Org. Identifier:	USGS-WA	Site ID:	USGS40001226498
Formal name:	USGS Washington Water Science Center		
Monloc Identifier:	USGS-463935120340701		
Monloc name:	14N/18E-34E01		
Monloc type:	Well		
Monloc desc:	Not Reported		
Huc code:	17030001	Drainagearea value:	Not Reported
Drainagearea Units:	Not Reported	Contrib drainagearea:	Not Reported
Contrib drainagearea units:	Not Reported	Latitude:	46.6595705
Longitude:	-120.5697899	Sourcemap scale:	24000
Horiz Acc measure:	1	Horiz Acc measure units:	seconds
Horiz Collection method:	Interpolated from map		
Horiz coord refsys:	NAD83	Vert measure val:	1561
Vert measure units:	feet	Vertacc measure val:	10
Vert accmeasure units:	feet		
Vertcollection method:	Interpolated from topographic map		
Vert coord refsys:	NGVD29	Countrycode:	US
Aquifername:	Not Reported		
Formation type:	Not Reported		
Aquifer type:	Not Reported		
Construction date:	19691007	Welldepth:	465
Welldepth units:	ft	Wellholedepth:	Not Reported
Wellholedepth units:	Not Reported		

Ground-water levels, Number of Measurements: 1

Date	Feet below Surface	Feet to Sealevel
1969-10-11	276	

GEOCHECK VERSION 2.1
STATE DATABASE WELL INFORMATION

Map ID:	324		
Org. Identifier:	USGS-WA	Site ID:	USGS40001226478
Formal name:	USGS Washington Water Science Center		
Monloc Identifier:	USGS-463934120280501		
Monloc name:	14N/19E-32H03		
Monloc type:	Well		
Monloc desc:	GWSI DATABASE AUGMENTATION SITE		
Huc code:	17030001	Drainagearea value:	Not Reported
Drainagearea Units:	Not Reported	Contrib drainagearea:	Not Reported
Contrib drainagearea units:	Not Reported	Latitude:	46.6592936
Longitude:	-120.4692316	Sourcemap scale:	Not Reported
Horiz Acc measure:	10	Horiz Acc measure units:	seconds
Horiz Collection method:	Interpolated from map		
Horiz coord refsys:	NAD83	Vert measure val:	9999.99
Vert measure units:	feet	Vertacc measure val:	999
Vert accmeasure units:	feet		
Vertcollection method:	Unknown		
Vert coord refsys:	NGVD29	Countrycode:	US
Aquifername:	Not Reported		
Formation type:	Not Reported		
Aquifer type:	Not Reported		
Construction date:	19850426	Welldepth:	245
Welldepth units:	ft	Wellholedepth:	245
Wellholedepth units:	ft		

Ground-water levels, Number of Measurements: 1

Date	Feet below Surface	Feet to Sealevel
1985-04-29	100	

Map ID:	318		
Org. Identifier:	USGS-WA	Site ID:	USGS40001226480
Formal name:	USGS Washington Water Science Center		
Monloc Identifier:	USGS-463934120282501		
Monloc name:	14N/19E-32G04		
Monloc type:	Well		
Monloc desc:	GWSI DATABASE AUGMENTATION SITE		
Huc code:	17030001	Drainagearea value:	Not Reported
Drainagearea Units:	Not Reported	Contrib drainagearea:	Not Reported
Contrib drainagearea units:	Not Reported	Latitude:	46.6592935
Longitude:	-120.4747873	Sourcemap scale:	Not Reported
Horiz Acc measure:	10	Horiz Acc measure units:	seconds
Horiz Collection method:	Interpolated from map		
Horiz coord refsys:	NAD83	Vert measure val:	9999.99
Vert measure units:	feet	Vertacc measure val:	999
Vert accmeasure units:	feet		
Vertcollection method:	Unknown		
Vert coord refsys:	NGVD29	Countrycode:	US
Aquifername:	Not Reported		
Formation type:	Not Reported		

Aquifer type:	Not Reported		
Construction date:	19900811	Welldepth:	68
Welldepth units:	ft	Wellholedepth:	68
Wellholedepth units:	ft		

Ground-water levels, Number of Measurements: 1

Date	Feet below Surface	Feet to Sealevel
1990-08-11	18	

Map ID:	318		
Org. Identifier:	USGS-WA	Site ID:	USGS40001226479
Formal name:	USGS Washington Water Science Center		
Monloc Identifier:	USGS-463934120282401		
Monloc name:	14N/19E-32G03		
Monloc type:	Well		
Monloc desc:	GWSI DATABASE AUGMENTATION SITE		
Huc code:	17030001	Drainagearea value:	Not Reported
Drainagearea Units:	Not Reported	Contrib drainagearea:	Not Reported
Contrib drainagearea units:	Not Reported	Latitude:	46.6592935
Longitude:	-120.4745095	Sourcemap scale:	Not Reported
Horiz Acc measure:	10	Horiz Acc measure units:	seconds
Horiz Collection method:	Interpolated from map		
Horiz coord refsys:	NAD83	Vert measure val:	9999.99
Vert measure units:	feet	Vertacc measure val:	999
Vert accmeasure units:	feet		
Vertcollection method:	Unknown		
Vert coord refsys:	NGVD29	Countrycode:	US
Aquifername:	Not Reported		
Formation type:	Not Reported		
Aquifer type:	Not Reported		
Construction date:	19880622	Welldepth:	60
Welldepth units:	ft	Wellholedepth:	60
Wellholedepth units:	ft		

Ground-water levels, Number of Measurements: 1

Date	Feet below Surface	Feet to Sealevel
1988-06-22	40	

Map ID:	318		
Org. Identifier:	USGS-WA	Site ID:	USGS40001226482
Formal name:	USGS Washington Water Science Center		
Monloc Identifier:	USGS-463934120294101		
Monloc name:	14N/19E-31G02		
Monloc type:	Well		
Monloc desc:	GWSI DATABASE AUGMENTATION SITE		
Huc code:	17030001	Drainagearea value:	Not Reported
Drainagearea Units:	Not Reported	Contrib drainagearea:	Not Reported
Contrib drainagearea units:	Not Reported	Latitude:	46.6592934
Longitude:	-120.4958991	Sourcemap scale:	Not Reported

Horiz Acc measure:	10	Horiz Acc measure units:	seconds
Horiz Collection method:	Interpolated from map		
Horiz coord refsys:	NAD83	Vert measure val:	9999.99
Vert measure units:	feet	Vertacc measure val:	999
Vert accmeasure units:	feet		
Vertcollection method:	Unknown		
Vert coord refsys:	NGVD29	Countrycode:	US
Aquifername:	Not Reported		
Formation type:	Not Reported		
Aquifer type:	Not Reported		
Construction date:	19570101	Welldepth:	170
Welldepth units:	ft	Wellholedepth:	170
Wellholedepth units:	ft		

Ground-water levels, Number of Measurements: 1

Date	Feet below Surface	Feet to Sealevel
1957-01-01	10	

Map ID:	318		
Org. Identifier:	USGS-WA	Site ID:	USGS40001226481
Formal name:	USGS Washington Water Science Center		
Monloc Identifier:	USGS-463934120294001		
Monloc name:	14N/19E-31G03		
Monloc type:	Well		
Monloc desc:	GWSI DATABASE AUGMENTATION SITE		
Huc code:	17030001	Drainagearea value:	Not Reported
Drainagearea Units:	Not Reported	Contrib drainagearea:	Not Reported
Contrib drainagearea units:	Not Reported	Latitude:	46.6592934
Longitude:	-120.4956213	Sourcemap scale:	Not Reported
Horiz Acc measure:	10	Horiz Acc measure units:	seconds
Horiz Collection method:	Interpolated from map		
Horiz coord refsys:	NAD83	Vert measure val:	9999.99
Vert measure units:	feet	Vertacc measure val:	999
Vert accmeasure units:	feet		
Vertcollection method:	Unknown		
Vert coord refsys:	NGVD29	Countrycode:	US
Aquifername:	Not Reported		
Formation type:	Not Reported		
Aquifer type:	Not Reported		
Construction date:	19600101	Welldepth:	171
Welldepth units:	ft	Wellholedepth:	171
Wellholedepth units:	ft		

Ground-water levels, Number of Measurements: 1

Date	Feet below Surface	Feet to Sealevel
1960-01-01	10	

GEOCHECK VERSION 2.1
STATE DATABASE WELL INFORMATION

Map ID:	325		
Org. Identifier:	USGS-WA	Site ID:	USGS40001226484
Formal name:	USGS Washington Water Science Center		
Monloc Identifier:	USGS-463934120303801		
Monloc name:	14N/18E-36H01		
Monloc type:	Well		
Monloc desc:	GWSI DATABASE AUGMENTATION SITE		
Huc code:	17030001	Drainagearea value:	Not Reported
Drainagearea Units:	Not Reported	Contrib drainagearea:	Not Reported
Contrib drainagearea units:	Not Reported	Latitude:	46.6592933
Longitude:	-120.5117329	Sourcemap scale:	Not Reported
Horiz Acc measure:	10	Horiz Acc measure units:	seconds
Horiz Collection method:	Interpolated from map		
Horiz coord refsys:	NAD83	Vert measure val:	9999.99
Vert measure units:	feet	Vertacc measure val:	999
Vert accmeasure units:	feet		
Vertcollection method:	Unknown		
Vert coord refsys:	NGVD29	Countrycode:	US
Aquifername:	Not Reported		
Formation type:	Not Reported		
Aquifer type:	Not Reported		
Construction date:	19890906	Welldepth:	60
Welldepth units:	ft	Wellholedepth:	60
Wellholedepth units:	ft		

Ground-water levels, Number of Measurements: 1

Date	Feet below Surface	Feet to Sealevel
1989-09-06	12	

Map ID:	319		
Org. Identifier:	USGS-WA	Site ID:	USGS40001240114
Formal name:	USGS Washington Water Science Center		
Monloc Identifier:	USGS-470029121042901		
Monloc name:	14N/18E-34G02		
Monloc type:	Well		
Monloc desc:	GWSI DATABASE AUGMENTATION SITE		
Huc code:	17030002	Drainagearea value:	Not Reported
Drainagearea Units:	Not Reported	Contrib drainagearea:	Not Reported
Contrib drainagearea units:	Not Reported	Latitude:	46.6592928
Longitude:	-120.5575674	Sourcemap scale:	Not Reported
Horiz Acc measure:	10	Horiz Acc measure units:	seconds
Horiz Collection method:	Interpolated from map		
Horiz coord refsys:	NAD83	Vert measure val:	1520
Vert measure units:	feet	Vertacc measure val:	999
Vert accmeasure units:	feet		
Vertcollection method:	Unknown		
Vert coord refsys:	NGVD29	Countrycode:	US
Aquifername:	Not Reported		
Formation type:	Not Reported		

Aquifer type:	Not Reported		
Construction date:	19900409	Welldepth:	447
Welldepth units:	ft	Wellholedepth:	447
Wellholedepth units:	ft		

Ground-water levels, Number of Measurements: 1

Date	Feet below Surface	Feet to Sealevel
1990-04-23	307	

Map ID:	318		
Org. Identifier:	USGS-WA	Site ID:	USGS40001226471
Formal name:	USGS Washington Water Science Center		
Monloc Identifier:	USGS-463933120282501		
Monloc name:	14N/19E-32G01		
Monloc type:	Well		
Monloc desc:	GWSI DATABASE AUGMENTATION SITE		
Huc code:	17030001	Drainagearea value:	Not Reported
Drainagearea Units:	Not Reported	Contrib drainagearea:	Not Reported
Contrib drainagearea units:	Not Reported	Latitude:	46.6590158
Longitude:	-120.4747873	Sourcemap scale:	Not Reported
Horiz Acc measure:	10	Horiz Acc measure units:	seconds
Horiz Collection method:	Interpolated from map		
Horiz coord refsys:	NAD83	Vert measure val:	9999.99
Vert measure units:	feet	Vertacc measure val:	999
Vert accmeasure units:	feet		
Vertcollection method:	Unknown		
Vert coord refsys:	NGVD29	Countrycode:	US
Aquifername:	Not Reported		
Formation type:	Not Reported		
Aquifer type:	Not Reported		
Construction date:	19830310	Welldepth:	56
Welldepth units:	ft	Wellholedepth:	56
Wellholedepth units:	ft		

Ground-water levels, Number of Measurements: 1

Date	Feet below Surface	Feet to Sealevel
1983-03-10	25	

Map ID:	318		
Org. Identifier:	USGS-WA	Site ID:	USGS40001226470
Formal name:	USGS Washington Water Science Center		
Monloc Identifier:	USGS-463933120282401		
Monloc name:	14N/19E-32G02		
Monloc type:	Well		
Monloc desc:	GWSI DATABASE AUGMENTATION SITE		
Huc code:	17030001	Drainagearea value:	Not Reported
Drainagearea Units:	Not Reported	Contrib drainagearea:	Not Reported
Contrib drainagearea units:	Not Reported	Latitude:	46.6590158
Longitude:	-120.4745095	Sourcemap scale:	Not Reported

Horiz Acc measure:	10	Horiz Acc measure units:	seconds
Horiz Collection method:	Interpolated from map		
Horiz coord refsys:	NAD83	Vert measure val:	9999.99
Vert measure units:	feet	Vertacc measure val:	999
Vert accmeasure units:	feet		
Vertcollection method:	Unknown		
Vert coord refsys:	NGVD29	Countrycode:	US
Aquifername:	Not Reported		
Formation type:	Not Reported		
Aquifer type:	Not Reported		
Construction date:	19851220	Welldepth:	78
Welldepth units:	ft	Wellholedepth:	78
Wellholedepth units:	ft		

Ground-water levels, Number of Measurements: 1

Date	Feet below Surface	Feet to Sealevel
1985-12-23	52	

Map ID:	324		
Org. Identifier:	USGS-WA	Site ID:	USGS40001226469
Formal name:	USGS Washington Water Science Center		
Monloc Identifier:	USGS-463933120280601		
Monloc name:	14N/19E-32H01		
Monloc type:	Well		
Monloc desc:	GWSI DATABASE AUGMENTATION SITE		
Huc code:	17030001	Drainagearea value:	Not Reported
Drainagearea Units:	Not Reported	Contrib drainagearea:	Not Reported
Contrib drainagearea units:	Not Reported	Latitude:	46.6590158
Longitude:	-120.4695093	Sourcemap scale:	Not Reported
Horiz Acc measure:	10	Horiz Acc measure units:	seconds
Horiz Collection method:	Interpolated from map		
Horiz coord refsys:	NAD83	Vert measure val:	9999.99
Vert measure units:	feet	Vertacc measure val:	999
Vert accmeasure units:	feet		
Vertcollection method:	Unknown		
Vert coord refsys:	NGVD29	Countrycode:	US
Aquifername:	Not Reported		
Formation type:	Not Reported		
Aquifer type:	Not Reported		
Construction date:	19781016	Welldepth:	253
Welldepth units:	ft	Wellholedepth:	253
Wellholedepth units:	ft		

Ground-water levels, Number of Measurements: 1

Date	Feet below Surface	Feet to Sealevel
1978-10-17	59	

GEOCHECK VERSION 2.1
STATE DATABASE WELL INFORMATION

Map ID:	324		
Org. Identifier:	USGS-WA	Site ID:	USGS40001226468
Formal name:	USGS Washington Water Science Center		
Monloc Identifier:	USGS-463933120280501		
Monloc name:	14N/19E-32H02		
Monloc type:	Well		
Monloc desc:	GWSI DATABASE AUGMENTATION SITE		
Huc code:	17030001	Drainagearea value:	Not Reported
Drainagearea Units:	Not Reported	Contrib drainagearea:	Not Reported
Contrib drainagearea units:	Not Reported	Latitude:	46.6590158
Longitude:	-120.4692316	Sourcemap scale:	Not Reported
Horiz Acc measure:	10	Horiz Acc measure units:	seconds
Horiz Collection method:	Interpolated from map		
Horiz coord refsys:	NAD83	Vert measure val:	9999.99
Vert measure units:	feet	Vertacc measure val:	999
Vert accmeasure units:	feet		
Vertcollection method:	Unknown		
Vert coord refsys:	NGVD29	Countrycode:	US
Aquifername:	Not Reported		
Formation type:	Not Reported		
Aquifer type:	Not Reported		
Construction date:	19781018	Welldepth:	116
Welldepth units:	ft	Wellholedepth:	116
Wellholedepth units:	ft		

Ground-water levels, Number of Measurements: 1

Date	Feet below Surface	Feet to Sealevel
1978-10-19	32	

Map ID:	326		
Org. Identifier:	USGS-WA	Site ID:	USGS40001226475
Formal name:	USGS Washington Water Science Center		
Monloc Identifier:	USGS-463933120290301		
Monloc name:	14N/19E-32E01		
Monloc type:	Well		
Monloc desc:	GWSI DATABASE AUGMENTATION SITE		
Huc code:	17030001	Drainagearea value:	Not Reported
Drainagearea Units:	Not Reported	Contrib drainagearea:	Not Reported
Contrib drainagearea units:	Not Reported	Latitude:	46.6590157
Longitude:	-120.4853432	Sourcemap scale:	Not Reported
Horiz Acc measure:	10	Horiz Acc measure units:	seconds
Horiz Collection method:	Interpolated from map		
Horiz coord refsys:	NAD83	Vert measure val:	9999.99
Vert measure units:	feet	Vertacc measure val:	999
Vert accmeasure units:	feet		
Vertcollection method:	Unknown		
Vert coord refsys:	NGVD29	Countrycode:	US
Aquifername:	Not Reported		
Formation type:	Not Reported		

Aquifer type:	Not Reported		
Construction date:	19910126	Welldepth:	80
Welldepth units:	ft	Wellholedepth:	80
Wellholedepth units:	ft		

Ground-water levels, Number of Measurements: 1

Date	Feet below Surface	Feet to Sealevel
1991-01-29	14	

Map ID:	318		
Org. Identifier:	USGS-WA	Site ID:	USGS40001226474
Formal name:	USGS Washington Water Science Center		
Monloc Identifier:	USGS-463933120284501		
Monloc name:	14N/19E-32F02		
Monloc type:	Well		
Monloc desc:	Not Reported		
Huc code:	17030001	Drainagearea value:	Not Reported
Drainagearea Units:	Not Reported	Contrib drainagearea:	Not Reported
Contrib drainagearea units:	Not Reported	Latitude:	46.6590157
Longitude:	-120.480343	Sourcemap scale:	24000
Horiz Acc measure:	5	Horiz Acc measure units:	seconds
Horiz Collection method:	Interpolated from map		
Horiz coord refsys:	NAD83	Vert measure val:	1160
Vert measure units:	feet	Vertacc measure val:	10
Vert accmeasure units:	feet		
Vertcollection method:	Interpolated from topographic map		
Vert coord refsys:	NGVD29	Countrycode:	US
Aquifername:	Not Reported		
Formation type:	Not Reported		
Aquifer type:	Not Reported		
Construction date:	19770207	Welldepth:	43
Welldepth units:	ft	Wellholedepth:	43
Wellholedepth units:	ft		

Ground-water levels, Number of Measurements: 1

Date	Feet below Surface	Feet to Sealevel
1977-02-07	32	

Map ID:	318		
Org. Identifier:	USGS-WA	Site ID:	USGS40001226473
Formal name:	USGS Washington Water Science Center		
Monloc Identifier:	USGS-463933120284401		
Monloc name:	14N/19E-32F03		
Monloc type:	Well		
Monloc desc:	GWSI DATABASE AUGMENTATION SITE		
Huc code:	17030001	Drainagearea value:	Not Reported
Drainagearea Units:	Not Reported	Contrib drainagearea:	Not Reported
Contrib drainagearea units:	Not Reported	Latitude:	46.6590157
Longitude:	-120.4800653	Sourcemap scale:	Not Reported

Horiz Acc measure:	10	Horiz Acc measure units:	seconds
Horiz Collection method:	Interpolated from map		
Horiz coord refsys:	NAD83	Vert measure val:	9999.99
Vert measure units:	feet	Vertacc measure val:	999
Vert accmeasure units:	feet		
Vertcollection method:	Unknown		
Vert coord refsys:	NGVD29	Countrycode:	US
Aquifername:	Not Reported		
Formation type:	Not Reported		
Aquifer type:	Not Reported		
Construction date:	19850506	Welldepth:	227
Welldepth units:	ft	Wellholedepth:	260
Wellholedepth units:	ft		

Ground-water levels, Number of Measurements: 1

Date	Feet below Surface	Feet to Sealevel
1985-05-08	140	

Map ID:	318		
Org. Identifier:	USGS-WA	Site ID:	USGS40001226472
Formal name:	USGS Washington Water Science Center		
Monloc Identifier:	USGS-463933120284301		
Monloc name:	14N/19E-32F04		
Monloc type:	Well		
Monloc desc:	GWSI DATABASE AUGMENTATION SITE		
Huc code:	17030001	Drainagearea value:	Not Reported
Drainagearea Units:	Not Reported	Contrib drainagearea:	Not Reported
Contrib drainagearea units:	Not Reported	Latitude:	46.6590157
Longitude:	-120.4797875	Sourcemap scale:	Not Reported
Horiz Acc measure:	10	Horiz Acc measure units:	seconds
Horiz Collection method:	Interpolated from map		
Horiz coord refsys:	NAD83	Vert measure val:	9999.99
Vert measure units:	feet	Vertacc measure val:	999
Vert accmeasure units:	feet		
Vertcollection method:	Unknown		
Vert coord refsys:	NGVD29	Countrycode:	US
Aquifername:	Not Reported		
Formation type:	Not Reported		
Aquifer type:	Not Reported		
Construction date:	19850518	Welldepth:	180
Welldepth units:	ft	Wellholedepth:	180
Wellholedepth units:	ft		

Ground-water levels, Number of Measurements: 1

Date	Feet below Surface	Feet to Sealevel
1985-05-18	80	

GEOCHECK VERSION 2.1
STATE DATABASE WELL INFORMATION

Map ID:	318		
Org. Identifier:	USGS-WA	Site ID:	USGS40001226476
Formal name:	USGS Washington Water Science Center		
Monloc Identifier:	USGS-463933120292201		
Monloc name:	14N/19E-31H01		
Monloc type:	Well		
Monloc desc:	GWSI DATABASE AUGMENTATION SITE		
Huc code:	17030001	Drainagearea value:	Not Reported
Drainagearea Units:	Not Reported	Contrib drainagearea:	Not Reported
Contrib drainagearea units:	Not Reported	Latitude:	46.6590156
Longitude:	-120.4906212	Sourcemap scale:	Not Reported
Horiz Acc measure:	10	Horiz Acc measure units:	seconds
Horiz Collection method:	Interpolated from map		
Horiz coord refsys:	NAD83	Vert measure val:	9999.99
Vert measure units:	feet	Vertacc measure val:	999
Vert accmeasure units:	feet		
Vertcollection method:	Unknown		
Vert coord refsys:	NGVD29	Countrycode:	US
Aquifername:	Not Reported		
Formation type:	Unclassified Overburden		
Aquifer type:	Not Reported		
Construction date:	19840502	Welldepth:	182
Welldepth units:	ft	Wellholedepth:	182
Wellholedepth units:	ft		

Ground-water levels, Number of Measurements: 1

Date	Feet below Surface	Feet to Sealevel
1984-05-04	16	

Map ID:	318		
Org. Identifier:	USGS-WA	Site ID:	USGS40001226466
Formal name:	USGS Washington Water Science Center		
Monloc Identifier:	USGS-463932120284001		
Monloc name:	14N/19E-32F01		
Monloc type:	Well		
Monloc desc:	Not Reported		
Huc code:	17030001	Drainagearea value:	Not Reported
Drainagearea Units:	Not Reported	Contrib drainagearea:	Not Reported
Contrib drainagearea units:	Not Reported	Latitude:	46.6587379
Longitude:	-120.478954	Sourcemap scale:	24000
Horiz Acc measure:	1	Horiz Acc measure units:	seconds
Horiz Collection method:	Interpolated from map		
Horiz coord refsys:	NAD83	Vert measure val:	1175
Vert measure units:	feet	Vertacc measure val:	10
Vert accmeasure units:	feet		
Vertcollection method:	Interpolated from topographic map		
Vert coord refsys:	NGVD29	Countrycode:	US
Aquifername:	Not Reported		
Formation type:	Saddle Mountains Basalt Formation		

Aquifer type:	Not Reported		
Construction date:	19320402	Welldepth:	495
Welldepth units:	ft	Wellholedepth:	Not Reported
Wellholedepth units:	Not Reported		

Ground-water levels, Number of Measurements: 1

Date	Feet below Surface	Feet to Sealevel
1932-04-02	-18	

Map ID:	321		
Org. Identifier:	USGS-WA	Site ID:	USGS40001226454
Formal name:	USGS Washington Water Science Center		
Monloc Identifier:	USGS-463929120312501		
Monloc name:	14N/18E-32L01		
Monloc type:	Well		
Monloc desc:	Not Reported		
Huc code:	17030001	Drainagearea value:	Not Reported
Drainagearea Units:	Not Reported	Contrib drainagearea:	Not Reported
Contrib drainagearea units:	Not Reported	Latitude:	46.6579042
Longitude:	-120.5247888	Sourcemap scale:	24000
Horiz Acc measure:	1	Horiz Acc measure units:	seconds
Horiz Collection method:	Interpolated from map		
Horiz coord refsys:	NAD83	Vert measure val:	1420
Vert measure units:	feet	Vertacc measure val:	10
Vert accmeasure units:	feet		
Vertcollection method:	Interpolated from topographic map		
Vert coord refsys:	NGVD29	Countrycode:	US
Aquifername:	Not Reported		
Formation type:	Not Reported		
Aquifer type:	Not Reported		
Construction date:	19010101	Welldepth:	103
Welldepth units:	ft	Wellholedepth:	Not Reported
Wellholedepth units:	Not Reported		

Ground-water levels, Number of Measurements: 1

Date	Feet below Surface	Feet to Sealevel
1901-01-01	40	

Map ID:	319		
Org. Identifier:	USGS-WA	Site ID:	USGS40001226448
Formal name:	USGS Washington Water Science Center		
Monloc Identifier:	USGS-463928120330501		
Monloc name:	14N/18E-34J01		
Monloc type:	Well		
Monloc desc:	Not Reported		
Huc code:	17030001	Drainagearea value:	Not Reported
Drainagearea Units:	Not Reported	Contrib drainagearea:	Not Reported
Contrib drainagearea units:	Not Reported	Latitude:	46.6576262
Longitude:	-120.5525672	Sourcemap scale:	24000

Horiz Acc measure:	1	Horiz Acc measure units:	seconds
Horiz Collection method:	Interpolated from map		
Horiz coord refsys:	NAD83	Vert measure val:	1520
Vert measure units:	feet	Vertacc measure val:	10
Vert accmeasure units:	feet		
Vertcollection method:	Interpolated from topographic map		
Vert coord refsys:	NGVD29	Countrycode:	US
Aquifername:	Not Reported		
Formation type:	Saddle Mountains Basalt Formation		
Aquifer type:	Not Reported		
Construction date:	19701210	Welldepth:	461
Welldepth units:	ft	Wellholedepth:	Not Reported
Wellholedepth units:	Not Reported		

Ground-water levels, Number of Measurements: 1

Date	Feet below Surface	Feet to Sealevel
1970-12-18	281	

Map ID:	321		
Org. Identifier:	USGS-WA	Site ID:	USGS40001219730
Formal name:	USGS Washington Water Science Center		
Monloc Identifier:	USGS-463150120321501		
Monloc name:	14N/18E-35K03		
Monloc type:	Well		
Monloc desc:	Not Reported		
Huc code:	17030001	Drainagearea value:	Not Reported
Drainagearea Units:	Not Reported	Contrib drainagearea:	Not Reported
Contrib drainagearea units:	Not Reported	Latitude:	46.657543
Longitude:	-120.5359279	Sourcemap scale:	24000
Horiz Acc measure:	.5	Horiz Acc measure units:	seconds
Horiz Collection method:	Global positioning system (GPS), uncorrected		
Horiz coord refsys:	NAD83	Vert measure val:	1160
Vert measure units:	feet	Vertacc measure val:	10
Vert accmeasure units:	feet		
Vertcollection method:	Interpolated from topographic map		
Vert coord refsys:	NGVD29	Countrycode:	US
Aquifername:	Not Reported		
Formation type:	Saddle Mountains Basalt Formation		
Aquifer type:	Not Reported		
Construction date:	19600223	Welldepth:	966
Welldepth units:	ft	Wellholedepth:	966
Wellholedepth units:	ft		

Ground-water levels, Number of Measurements: 16

Date	Feet below Surface	Feet to Sealevel	Date	Feet below Surface	Feet to Sealevel
2001-03-29	59				
Note: The site had been pumped recently.					
2000-03-24	61				
Note: The site had been pumped recently.					
1998-04-08	3		1997-04-04	1	
1995-03-29	29				
1994-03-31	57				
Note: The site had been pumped recently.					

Ground-water levels, continued.

Date	Feet below Surface	Feet to Sealevel	Date	Feet below Surface	Feet to Sealevel
1993-03-11	42				
1991-03-21	43				
Note: The site had been pumped recently.					
1989-10-24	46		1988-03-25	44	
1987-10-28	91		1987-04-22	34	
1986-03-18	38		1984-04-12	32	
1960-02-23	106				
Note: The site was being pumped.					
1960-02-23	6				

Map ID:	327		
Org. Identifier:	USGS-WA	Site ID:	USGS40001226000
Formal name:	USGS Washington Water Science Center		
Monloc Identifier:	USGS-463844119541601		
Monloc name:	14N/23E-36L02		
Monloc type:	Well		
Monloc desc:	Not Reported		
Huc code:	17020016	Drainagearea value:	Not Reported
Drainagearea Units:	Not Reported	Contrib drainagearea:	Not Reported
Contrib drainagearea units:	Not Reported	Latitude:	46.6570768
Longitude:	-119.8883766	Sourcemap scale:	24000
Horiz Acc measure:	5	Horiz Acc measure units:	seconds
Horiz Collection method:	Interpolated from map		
Horiz coord refsys:	NAD83	Vert measure val:	550
Vert measure units:	feet	Vertacc measure val:	20
Vert accmeasure units:	feet		
Vertcollection method:	Interpolated from topographic map		
Vert coord refsys:	NGVD29	Countrycode:	US
Aquifername:	Not Reported		
Formation type:	Wanapum Basalt Formation		
Aquifer type:	Not Reported		
Construction date:	19571123	Welldepth:	236
Welldepth units:	ft	Wellholedepth:	236
Wellholedepth units:	ft		

Ground-water levels, Number of Measurements: 5

Date	Feet below Surface	Feet to Sealevel	Date	Feet below Surface	Feet to Sealevel
1985-02-22	102		1984-02-16	105	
1983-07-28	103		1983-02-17	97	
1957-11-23	29				

Map ID: 318

GEOCHECK VERSION 2.1
STATE DATABASE WELL INFORMATION

Org. Identifier:	USGS-WA	Site ID:	USGS40001226436
Formal name:	USGS Washington Water Science Center		
Monloc Identifier:	USGS-463925120284701		
Monloc name:	14N/19E-32L01		
Monloc type:	Well		
Monloc desc:	Not Reported		
Huc code:	17030001	Drainagearea value:	Not Reported
Drainagearea Units:	Not Reported	Contrib drainagearea:	Not Reported
Contrib drainagearea units:	Not Reported	Latitude:	46.6570157
Longitude:	-120.4808986	Sourcemap scale:	24000
Horiz Acc measure:	.5	Horiz Acc measure units:	seconds
Horiz Collection method:	Global positioning system (GPS), uncorrected		
Horiz coord refsys:	NAD83	Vert measure val:	1160
Vert measure units:	feet	Vertacc measure val:	10
Vert accmeasure units:	feet		
Vertcollection method:	Interpolated from topographic map		
Vert coord refsys:	NGVD29	Countrycode:	US
Aquifername:	Not Reported		
Formation type:	Glacio-Fluviatile		
Aquifer type:	Not Reported		
Construction date:	19790417	Welldepth:	56
Welldepth units:	ft	Wellholedepth:	56
Wellholedepth units:	ft		

Ground-water levels, Number of Measurements: 6

Date	Feet below Surface	Feet to Sealevel	Date	Feet below Surface	Feet to Sealevel
2002-03-12	41.58		1985-02-27	44.19	
1984-03-02	40.8		1984-02-22	42.02	
1983-02-16	41.43		1979-04-17	41	

Map ID:	321		
Org. Identifier:	USGS-WA	Site ID:	USGS40001219722
Formal name:	USGS Washington Water Science Center		
Monloc Identifier:	USGS-463149120321401		
Monloc name:	14N/18E-35K02		
Monloc type:	Well		
Monloc desc:	Not Reported		
Huc code:	17030001	Drainagearea value:	Not Reported
Drainagearea Units:	Not Reported	Contrib drainagearea:	Not Reported
Contrib drainagearea units:	Not Reported	Latitude:	46.6565152
Longitude:	-120.5389558	Sourcemap scale:	24000
Horiz Acc measure:	1	Horiz Acc measure units:	seconds
Horiz Collection method:	Interpolated from map		
Horiz coord refsys:	NAD83	Vert measure val:	1280
Vert measure units:	feet	Vertacc measure val:	10
Vert accmeasure units:	feet		
Vertcollection method:	Interpolated from topographic map		
Vert coord refsys:	NGVD29	Countrycode:	US
Aquifername:	Not Reported		
Formation type:	Not Reported		

Aquifer type:	Not Reported		
Construction date:	19240101	Welldepth:	285
Welldepth units:	ft	Wellholedepth:	Not Reported
Wellholedepth units:	Not Reported		

Ground-water levels, Number of Measurements: 1

Date	Feet below Surface	Feet to Sealevel
1924-01-01	36	

Map ID:	328		
Org. Identifier:	USGS-WA	Site ID:	USGS40001226375
Formal name:	USGS Washington Water Science Center		
Monloc Identifier:	USGS-463922120280101		
Monloc name:	14N/19E-32J01		
Monloc type:	Well		
Monloc desc:	Not Reported		
Huc code:	17030002	Drainagearea value:	Not Reported
Drainagearea Units:	Not Reported	Contrib drainagearea:	Not Reported
Contrib drainagearea units:	Not Reported	Latitude:	46.6560158
Longitude:	-120.468037	Sourcemap scale:	24000
Horiz Acc measure:	.5	Horiz Acc measure units:	seconds
Horiz Collection method:	Global positioning system (GPS), uncorrected		
Horiz coord refsys:	NAD83	Vert measure val:	1380
Vert measure units:	feet	Vertacc measure val:	10
Vert accmeasure units:	feet		
Vertcollection method:	Interpolated from topographic map		
Vert coord refsys:	NGVD29	Countrycode:	US
Aquifername:	Not Reported		
Formation type:	Not Reported		
Aquifer type:	Not Reported		
Construction date:	19951122	Welldepth:	480
Welldepth units:	ft	Wellholedepth:	480
Wellholedepth units:	ft		

Ground-water levels, Number of Measurements: 2

Date	Feet below Surface	Feet to Sealevel	Date	Feet below Surface	Feet to Sealevel
2002-03-27	233.63		1995-12-06	236	

Map ID:	327		
Org. Identifier:	USGS-WA	Site ID:	USGS40001266751
Formal name:	USGS Washington Water Science Center		
Monloc Identifier:	USGS-473922119530501		
Monloc name:	14N/23E-36L01		
Monloc type:	Well		
Monloc desc:	Not Reported		
Huc code:	17020016	Drainagearea value:	Not Reported
Drainagearea Units:	Not Reported	Contrib drainagearea:	Not Reported
Contrib drainagearea units:	Not Reported	Latitude:	46.6559657
Longitude:	-119.8858765	Sourcemap scale:	24000

Horiz Acc measure:	5	Horiz Acc measure units:	seconds
Horiz Collection method:	Interpolated from map		
Horiz coord refsys:	NAD83	Vert measure val:	550
Vert measure units:	feet	Vertacc measure val:	10
Vert accmeasure units:	feet		
Vertcollection method:	Interpolated from topographic map		
Vert coord refsys:	NGVD29	Countrycode:	US
Aquifername:	Not Reported		
Formation type:	Saddle Mountains Basalt Formation		
Aquifer type:	Not Reported		
Construction date:	19561019	Welldepth:	350
Welldepth units:	ft	Wellholedepth:	350
Wellholedepth units:	ft		

Ground-water levels, Number of Measurements: 2

Date	Feet below Surface	Feet to Sealevel	Date	Feet below Surface	Feet to Sealevel
1960-04-26	86.55		1956-10-19	92	

Map ID:	319		
Org. Identifier:	USGS-WA	Site ID:	USGS40001226378
Formal name:	USGS Washington Water Science Center		
Monloc Identifier:	USGS-463922120333001		
Monloc name:	14N/18E-34K02		
Monloc type:	Well		
Monloc desc:	GWSI DATABASE AUGMENTATION SITE		
Huc code:	17030002	Drainagearea value:	Not Reported
Drainagearea Units:	Not Reported	Contrib drainagearea:	Not Reported
Contrib drainagearea units:	Not Reported	Latitude:	46.6559595
Longitude:	-120.5595118	Sourcemap scale:	Not Reported
Horiz Acc measure:	10	Horiz Acc measure units:	seconds
Horiz Collection method:	Interpolated from map		
Horiz coord refsys:	NAD83	Vert measure val:	9999.99
Vert measure units:	feet	Vertacc measure val:	999
Vert accmeasure units:	feet		
Vertcollection method:	Unknown		
Vert coord refsys:	NGVD29	Countrycode:	US
Aquifername:	Not Reported		
Formation type:	Not Reported		
Aquifer type:	Not Reported		
Construction date:	19840518	Welldepth:	217
Welldepth units:	ft	Wellholedepth:	217
Wellholedepth units:	ft		

Ground-water levels, Number of Measurements: 0

Map ID: 319

GEOCHECK VERSION 2.1
STATE DATABASE WELL INFORMATION

Org. Identifier:	USGS-WA	Site ID:	USGS40001226377
Formal name:	USGS Washington Water Science Center		
Monloc Identifier:	USGS-463922120331001		
Monloc name:	14N/18E-34J02		
Monloc type:	Well		
Monloc desc:	GWSI DATABASE AUGMENTATION SITE		
Huc code:	17030002	Drainagearea value:	Not Reported
Drainagearea Units:	Not Reported	Contrib drainagearea:	Not Reported
Contrib drainagearea units:	Not Reported	Latitude:	46.6559595
Longitude:	-120.5539561	Sourcemap scale:	Not Reported
Horiz Acc measure:	10	Horiz Acc measure units:	seconds
Horiz Collection method:	Interpolated from map		
Horiz coord refsys:	NAD83	Vert measure val:	9999.99
Vert measure units:	feet	Vertacc measure val:	999
Vert accmeasure units:	feet		
Vertcollection method:	Unknown		
Vert coord refsys:	NGVD29	Countrycode:	US
Aquifername:	Not Reported		
Formation type:	Not Reported		
Aquifer type:	Not Reported		
Construction date:	19790206	Welldepth:	171
Welldepth units:	ft	Wellholedepth:	175
Wellholedepth units:	ft		

Ground-water levels, Number of Measurements: 1

Date	Feet below Surface	Feet to Sealevel
1979-02-08	112	

Map ID:	319		
Org. Identifier:	USGS-WA	Site ID:	USGS40001226376
Formal name:	USGS Washington Water Science Center		
Monloc Identifier:	USGS-463922120330901		
Monloc name:	14N/18E-34J03		
Monloc type:	Well		
Monloc desc:	GWSI DATABASE AUGMENTATION SITE		
Huc code:	17030002	Drainagearea value:	Not Reported
Drainagearea Units:	Not Reported	Contrib drainagearea:	Not Reported
Contrib drainagearea units:	Not Reported	Latitude:	46.6559595
Longitude:	-120.5536783	Sourcemap scale:	Not Reported
Horiz Acc measure:	10	Horiz Acc measure units:	seconds
Horiz Collection method:	Interpolated from map		
Horiz coord refsys:	NAD83	Vert measure val:	9999.99
Vert measure units:	feet	Vertacc measure val:	999
Vert accmeasure units:	feet		
Vertcollection method:	Unknown		
Vert coord refsys:	NGVD29	Countrycode:	US
Aquifername:	Not Reported		
Formation type:	Not Reported		
Aquifer type:	Not Reported		
Construction date:	19871006	Welldepth:	177
Welldepth units:	ft	Wellholedepth:	177
Wellholedepth units:	ft		

Ground-water levels, Number of Measurements: 1

Date	Feet below Surface	Feet to Sealevel
1987-10-10	120	

Map ID:	318		
Org. Identifier:	USGS-WA	Site ID:	USGS40001226365
Formal name:	USGS Washington Water Science Center		
Monloc Identifier:	USGS-463921120283201		
Monloc name:	14N/19E-32K01		
Monloc type:	Well		
Monloc desc:	Not Reported		
Huc code:	17030001	Drainagearea value:	Not Reported
Drainagearea Units:	Not Reported	Contrib drainagearea:	Not Reported
Contrib drainagearea units:	Not Reported	Latitude:	46.6556824
Longitude:	-120.4767318	Sourcemap scale:	62500
Horiz Acc measure:	1	Horiz Acc measure units:	seconds
Horiz Collection method:	Interpolated from map		
Horiz coord refsys:	NAD83	Vert measure val:	1200
Vert measure units:	feet	Vertacc measure val:	20
Vert accmeasure units:	feet		
Vertcollection method:	Interpolated from topographic map		
Vert coord refsys:	NGVD29	Countrycode:	US
Aquifername:	Not Reported		
Formation type:	Not Reported		
Aquifer type:	Not Reported		
Construction date:	19751029	Welldepth:	166
Welldepth units:	ft	Wellholedepth:	Not Reported
Wellholedepth units:	Not Reported		

Ground-water levels, Number of Measurements: 1

Date	Feet below Surface	Feet to Sealevel
1975-10-29	45	

Map ID:	329		
Org. Identifier:	USGS-WA	Site ID:	USGS40001226366
Formal name:	USGS Washington Water Science Center		
Monloc Identifier:	USGS-463921120300001		
Monloc name:	14N/19E-31L01		
Monloc type:	Well		
Monloc desc:	GWSI DATABASE AUGMENTATION SITE		
Huc code:	17030001	Drainagearea value:	Not Reported
Drainagearea Units:	Not Reported	Contrib drainagearea:	Not Reported
Contrib drainagearea units:	Not Reported	Latitude:	46.6556822
Longitude:	-120.501177	Sourcemap scale:	Not Reported

Horiz Acc measure:	10	Horiz Acc measure units:	seconds
Horiz Collection method:	Interpolated from map		
Horiz coord refsys:	NAD83	Vert measure val:	9999.99
Vert measure units:	feet	Vertacc measure val:	999
Vert accmeasure units:	feet		
Vertcollection method:	Unknown		
Vert coord refsys:	NGVD29	Countrycode:	US
Aquifername:	Not Reported		
Formation type:	Not Reported		
Aquifer type:	Not Reported		
Construction date:	19880728	Welldepth:	62
Welldepth units:	ft	Wellholedepth:	62
Wellholedepth units:	ft		

Ground-water levels, Number of Measurements: 1

Date	Feet below Surface	Feet to Sealevel
1988-07-28	37	

Map ID:	321		
Org. Identifier:	USGS-WA	Site ID:	USGS40001226367
Formal name:	USGS Washington Water Science Center		
Monloc Identifier:	USGS-463921120305701		
Monloc name:	14N/18E-36K01		
Monloc type:	Well		
Monloc desc:	GWSI DATABASE AUGMENTATION SITE		
Huc code:	17030001	Drainagearea value:	Not Reported
Drainagearea Units:	Not Reported	Contrib drainagearea:	Not Reported
Contrib drainagearea units:	Not Reported	Latitude:	46.6556821
Longitude:	-120.5170108	Sourcemap scale:	Not Reported
Horiz Acc measure:	10	Horiz Acc measure units:	seconds
Horiz Collection method:	Interpolated from map		
Horiz coord refsys:	NAD83	Vert measure val:	9999.99
Vert measure units:	feet	Vertacc measure val:	999
Vert accmeasure units:	feet		
Vertcollection method:	Unknown		
Vert coord refsys:	NGVD29	Countrycode:	US
Aquifername:	Not Reported		
Formation type:	Not Reported		
Aquifer type:	Not Reported		
Construction date:	19910206	Welldepth:	350
Welldepth units:	ft	Wellholedepth:	350
Wellholedepth units:	ft		

Ground-water levels, Number of Measurements: 1

Date	Feet below Surface	Feet to Sealevel
1991-02-11	160	

GEOCHECK VERSION 2.1
STATE DATABASE WELL INFORMATION

Map ID:	321		
Org. Identifier:	USGS-WA	Site ID:	USGS40001226370
Formal name:	USGS Washington Water Science Center		
Monloc Identifier:	USGS-463921120313501		
Monloc name:	14N/18E-36L02		
Monloc type:	Well		
Monloc desc:	Not Reported		
Huc code:	17030001	Drainagearea value:	Not Reported
Drainagearea Units:	Not Reported	Contrib drainagearea:	Not Reported
Contrib drainagearea units:	Not Reported	Latitude:	46.655682
Longitude:	-120.5275666	Sourcemap scale:	24000
Horiz Acc measure:	1	Horiz Acc measure units:	seconds
Horiz Collection method:	Interpolated from map		
Horiz coord refsys:	NAD83	Vert measure val:	1125
Vert measure units:	feet	Vertacc measure val:	10
Vert accmeasure units:	feet		
Vertcollection method:	Interpolated from topographic map		
Vert coord refsys:	NGVD29	Countrycode:	US
Aquifername:	Not Reported		
Formation type:	Not Reported		
Aquifer type:	Not Reported		
Construction date:	19450520	Welldepth:	16.5
Welldepth units:	ft	Wellholedepth:	Not Reported
Wellholedepth units:	Not Reported		

Ground-water levels, Number of Measurements: 1

Date	Feet below Surface	Feet to Sealevel
1945-05-20	7	

Map ID:	321		
Org. Identifier:	USGS-WA	Site ID:	USGS40001226369
Formal name:	USGS Washington Water Science Center		
Monloc Identifier:	USGS-463921120311601		
Monloc name:	14N/18E-36L04		
Monloc type:	Well		
Monloc desc:	GWSI DATABASE AUGMENTATION SITE		
Huc code:	17030001	Drainagearea value:	Not Reported
Drainagearea Units:	Not Reported	Contrib drainagearea:	Not Reported
Contrib drainagearea units:	Not Reported	Latitude:	46.655682
Longitude:	-120.5222887	Sourcemap scale:	Not Reported
Horiz Acc measure:	10	Horiz Acc measure units:	seconds
Horiz Collection method:	Interpolated from map		
Horiz coord refsys:	NAD83	Vert measure val:	9999.99
Vert measure units:	feet	Vertacc measure val:	999
Vert accmeasure units:	feet		
Vertcollection method:	Unknown		
Vert coord refsys:	NGVD29	Countrycode:	US
Aquifername:	Not Reported		
Formation type:	Not Reported		

Aquifer type:	Not Reported		
Construction date:	19830831	Welldepth:	382
Welldepth units:	ft	Wellholedepth:	382
Wellholedepth units:	ft		

Ground-water levels, Number of Measurements: 0

Map ID:	321		
Org. Identifier:	USGS-WA	Site ID:	USGS40001226368
Formal name:	USGS Washington Water Science Center		
Monloc Identifier:	USGS-463921120311502		
Monloc name:	14N/18E-36L05D1		
Monloc type:	Well		
Monloc desc:	GWSI DATABASE AUGMENTATION SITE		
Huc code:	17030001	Drainagearea value:	Not Reported
Drainagearea Units:	Not Reported	Contrib drainagearea:	Not Reported
Contrib drainagearea units:	Not Reported	Latitude:	46.655682
Longitude:	-120.5220109	Sourcemap scale:	Not Reported
Horiz Acc measure:	10	Horiz Acc measure units:	seconds
Horiz Collection method:	Interpolated from map		
Horiz coord refsys:	NAD83	Vert measure val:	9999.99
Vert measure units:	feet	Vertacc measure val:	999
Vert accmeasure units:	feet		
Vertcollection method:	Unknown		
Vert coord refsys:	NGVD29	Countrycode:	US
Aquifername:	Not Reported		
Formation type:	Not Reported		
Aquifer type:	Not Reported		
Construction date:	19860318	Welldepth:	100
Welldepth units:	ft	Wellholedepth:	100
Wellholedepth units:	ft		

Ground-water levels, Number of Measurements: 1

Date	Feet below Surface	Feet to Sealevel
1986-03-19	10	

Map ID:	321		
Org. Identifier:	USGS-WA	Site ID:	USGS40001226483
Formal name:	USGS Washington Water Science Center		
Monloc Identifier:	USGS-463934120301901		
Monloc name:	14N/18E-36K02		
Monloc type:	Well		
Monloc desc:	Not Reported		
Huc code:	17030001	Drainagearea value:	Not Reported
Drainagearea Units:	Not Reported	Contrib drainagearea:	Not Reported
Contrib drainagearea units:	Not Reported	Latitude:	46.6554321
Longitude:	-120.517483	Sourcemap scale:	24000

Horiz Acc measure:	.5	Horiz Acc measure units:	seconds
Horiz Collection method:	Global positioning system (GPS), uncorrected		
Horiz coord refsys:	NAD83	Vert measure val:	1100
Vert measure units:	feet	Vertacc measure val:	10
Vert accmeasure units:	feet		
Vertcollection method:	Interpolated from topographic map		
Vert coord refsys:	NGVD29	Countrycode:	US
Aquifername:	Not Reported		
Formation type:	Not Reported		
Aquifer type:	Not Reported		
Construction date:	19800902	Welldepth:	90
Welldepth units:	ft	Wellholedepth:	100
Wellholedepth units:	ft		

Ground-water levels, Number of Measurements: 2

Date	Feet below Surface	Feet to Sealevel	Date	Feet below Surface	Feet to Sealevel
2002-03-13					
Note: An obstruction was encountered in the well above the water surface (no water level recorded).					
1980-09-03	5				

Map ID:	328		
Org. Identifier:	USGS-WA	Site ID:	USGS40001226348
Formal name:	USGS Washington Water Science Center		
Monloc Identifier:	USGS-463920120274701		
Monloc name:	14N/19E-33M01		
Monloc type:	Well		
Monloc desc:	GWSI DATABASE AUGMENTATION SITE		
Huc code:	17030001	Drainagearea value:	Not Reported
Drainagearea Units:	Not Reported	Contrib drainagearea:	Not Reported
Contrib drainagearea units:	Not Reported	Latitude:	46.6554047
Longitude:	-120.4642313	Sourcemap scale:	Not Reported
Horiz Acc measure:	10	Horiz Acc measure units:	seconds
Horiz Collection method:	Interpolated from map		
Horiz coord refsys:	NAD83	Vert measure val:	9999.99
Vert measure units:	feet	Vertacc measure val:	999
Vert accmeasure units:	feet		
Vertcollection method:	Unknown		
Vert coord refsys:	NGVD29	Countrycode:	US
Aquifername:	Not Reported		
Formation type:	Not Reported		
Aquifer type:	Not Reported		
Construction date:	19820323	Welldepth:	166
Welldepth units:	ft	Wellholedepth:	166
Wellholedepth units:	ft		

Ground-water levels, Number of Measurements: 1

Date	Feet below Surface	Feet to Sealevel
1982-03-24	122	

GEOCHECK VERSION 2.1
STATE DATABASE WELL INFORMATION

Map ID:	318		
Org. Identifier:	USGS-WA	Site ID:	USGS40001226351
Formal name:	USGS Washington Water Science Center		
Monloc Identifier:	USGS-463920120284501		
Monloc name:	14N/19E-32L02		
Monloc type:	Well		
Monloc desc:	GWSI DATABASE AUGMENTATION SITE		
Huc code:	17030001	Drainagearea value:	Not Reported
Drainagearea Units:	Not Reported	Contrib drainagearea:	Not Reported
Contrib drainagearea units:	Not Reported	Latitude:	46.6554046
Longitude:	-120.480343	Sourcemap scale:	Not Reported
Horiz Acc measure:	10	Horiz Acc measure units:	seconds
Horiz Collection method:	Interpolated from map		
Horiz coord refsys:	NAD83	Vert measure val:	9999.99
Vert measure units:	feet	Vertacc measure val:	999
Vert accmeasure units:	feet		
Vertcollection method:	Unknown		
Vert coord refsys:	NGVD29	Countrycode:	US
Aquifername:	Not Reported		
Formation type:	Not Reported		
Aquifer type:	Not Reported		
Construction date:	19820306	Welldepth:	90
Welldepth units:	ft	Wellholedepth:	90
Wellholedepth units:	ft		

Ground-water levels, Number of Measurements: 1

Date	Feet below Surface	Feet to Sealevel
1982-03-08	55	

Map ID:	318		
Org. Identifier:	USGS-WA	Site ID:	USGS40001226350
Formal name:	USGS Washington Water Science Center		
Monloc Identifier:	USGS-463920120284401		
Monloc name:	14N/19E-32L03		
Monloc type:	Well		
Monloc desc:	GWSI DATABASE AUGMENTATION SITE		
Huc code:	17030001	Drainagearea value:	Not Reported
Drainagearea Units:	Not Reported	Contrib drainagearea:	Not Reported
Contrib drainagearea units:	Not Reported	Latitude:	46.6554046
Longitude:	-120.4800652	Sourcemap scale:	Not Reported
Horiz Acc measure:	10	Horiz Acc measure units:	seconds
Horiz Collection method:	Interpolated from map		
Horiz coord refsys:	NAD83	Vert measure val:	9999.99
Vert measure units:	feet	Vertacc measure val:	999
Vert accmeasure units:	feet		
Vertcollection method:	Unknown		
Vert coord refsys:	NGVD29	Countrycode:	US
Aquifername:	Not Reported		
Formation type:	Not Reported		

Aquifer type:	Not Reported		
Construction date:	19840807	Welldepth:	56
Welldepth units:	ft	Wellholedepth:	56
Wellholedepth units:	ft		

Ground-water levels, Number of Measurements: 1

Date	Feet below Surface	Feet to Sealevel
1984-08-07	39	

Map ID:	318		
Org. Identifier:	USGS-WA	Site ID:	USGS40001226349
Formal name:	USGS Washington Water Science Center		
Monloc Identifier:	USGS-463920120282501		
Monloc name:	14N/19E-32K02		
Monloc type:	Well		
Monloc desc:	GWSI DATABASE AUGMENTATION SITE		
Huc code:	17030001	Drainagearea value:	Not Reported
Drainagearea Units:	Not Reported	Contrib drainagearea:	Not Reported
Contrib drainagearea units:	Not Reported	Latitude:	46.6554046
Longitude:	-120.4747873	Sourcemap scale:	Not Reported
Horiz Acc measure:	10	Horiz Acc measure units:	seconds
Horiz Collection method:	Interpolated from map		
Horiz coord refsys:	NAD83	Vert measure val:	9999.99
Vert measure units:	feet	Vertacc measure val:	999
Vert accmeasure units:	feet		
Vertcollection method:	Unknown		
Vert coord refsys:	NGVD29	Countrycode:	US
Aquifername:	Not Reported		
Formation type:	Not Reported		
Aquifer type:	Not Reported		
Construction date:	19820512	Welldepth:	125
Welldepth units:	ft	Wellholedepth:	125
Wellholedepth units:	ft		

Ground-water levels, Number of Measurements: 1

Date	Feet below Surface	Feet to Sealevel
1982-05-12	27	

Map ID:	321		
Org. Identifier:	USGS-WA	Site ID:	USGS40001226352
Formal name:	USGS Washington Water Science Center		
Monloc Identifier:	USGS-463920120313401		
Monloc name:	14N/18E-36L01		
Monloc type:	Well		
Monloc desc:	Not Reported		
Huc code:	17030001	Drainagearea value:	Not Reported
Drainagearea Units:	Not Reported	Contrib drainagearea:	Not Reported
Contrib drainagearea units:	Not Reported	Latitude:	46.6554042
Longitude:	-120.5272888	Sourcemap scale:	24000

Horiz Acc measure:	1	Horiz Acc measure units:	seconds
Horiz Collection method:	Interpolated from map		
Horiz coord refsys:	NAD83	Vert measure val:	1125
Vert measure units:	feet	Vertacc measure val:	10
Vert accmeasure units:	feet		
Vertcollection method:	Interpolated from topographic map		
Vert coord refsys:	NGVD29	Countrycode:	US
Aquifername:	Not Reported		
Formation type:	Not Reported		
Aquifer type:	Not Reported		
Construction date:	19310101	Welldepth:	12
Welldepth units:	ft	Wellholedepth:	Not Reported
Wellholedepth units:	Not Reported		

Ground-water levels, Number of Measurements: 1

Date	Feet below Surface	Feet to Sealevel
1931-01-01	7	

Map ID:	319		
Org. Identifier:	USGS-WA	Site ID:	USGS40001226354
Formal name:	USGS Washington Water Science Center		
Monloc Identifier:	USGS-463920120331001		
Monloc name:	15N/18E-34J02		
Monloc type:	Well		
Monloc desc:	Not Reported		
Huc code:	17030001	Drainagearea value:	Not Reported
Drainagearea Units:	Not Reported	Contrib drainagearea:	Not Reported
Contrib drainagearea units:	Not Reported	Latitude:	46.655404
Longitude:	-120.5539561	Sourcemap scale:	24000
Horiz Acc measure:	1	Horiz Acc measure units:	seconds
Horiz Collection method:	Interpolated from map		
Horiz coord refsys:	NAD83	Vert measure val:	1450
Vert measure units:	feet	Vertacc measure val:	10
Vert accmeasure units:	feet		
Vertcollection method:	Interpolated from topographic map		
Vert coord refsys:	NGVD29	Countrycode:	US
Aquifername:	Not Reported		
Formation type:	Not Reported		
Aquifer type:	Not Reported		
Construction date:	19010101	Welldepth:	450
Welldepth units:	ft	Wellholedepth:	Not Reported
Wellholedepth units:	Not Reported		

Ground-water levels, Number of Measurements: 0

Map ID: 331

GEOCHECK VERSION 2.1
STATE DATABASE WELL INFORMATION

Org. Identifier:	USGS-WA	Site ID:	USGS40001226336
Formal name:	USGS Washington Water Science Center		
Monloc Identifier:	USGS-463919120265001		
Monloc name:	14N/19E-33J01		
Monloc type:	Well		
Monloc desc:	GWSI DATABASE AUGMENTATION SITE		
Huc code:	17030001	Drainagearea value:	Not Reported
Drainagearea Units:	Not Reported	Contrib drainagearea:	Not Reported
Contrib drainagearea units:	Not Reported	Latitude:	46.6551271
Longitude:	-120.4483975	Sourcemap scale:	Not Reported
Horiz Acc measure:	10	Horiz Acc measure units:	seconds
Horiz Collection method:	Interpolated from map		
Horiz coord refsys:	NAD83	Vert measure val:	9999.99
Vert measure units:	feet	Vertacc measure val:	999
Vert accmeasure units:	feet		
Vertcollection method:	Unknown		
Vert coord refsys:	NGVD29	Countrycode:	US
Aquifername:	Not Reported		
Formation type:	Unclassified Overburden		
Aquifer type:	Not Reported		
Construction date:	19860915	Welldepth:	577
Welldepth units:	ft	Wellholedepth:	577
Wellholedepth units:	ft		

Ground-water levels, Number of Measurements: 1

Date	Feet below Surface	Feet to Sealevel
1986-09-20	390	

Map ID:	332		
Org. Identifier:	USGS-WA	Site ID:	USGS40001226337
Formal name:	USGS Washington Water Science Center		
Monloc Identifier:	USGS-463919120270901		
Monloc name:	14N/19E-33K01		
Monloc type:	Well		
Monloc desc:	GWSI DATABASE AUGMENTATION SITE		
Huc code:	17030001	Drainagearea value:	Not Reported
Drainagearea Units:	Not Reported	Contrib drainagearea:	Not Reported
Contrib drainagearea units:	Not Reported	Latitude:	46.655127
Longitude:	-120.4536754	Sourcemap scale:	Not Reported
Horiz Acc measure:	10	Horiz Acc measure units:	seconds
Horiz Collection method:	Interpolated from map		
Horiz coord refsys:	NAD83	Vert measure val:	9999.99
Vert measure units:	feet	Vertacc measure val:	999
Vert accmeasure units:	feet		
Vertcollection method:	Unknown		
Vert coord refsys:	NGVD29	Countrycode:	US
Aquifername:	Not Reported		
Formation type:	Not Reported		
Aquifer type:	Not Reported		
Construction date:	19820420	Welldepth:	Not Reported
Welldepth units:	Not Reported	Wellholedepth:	250
Wellholedepth units:	ft		

Ground-water levels, Number of Measurements: 1

Date	Feet below Surface	Feet to Sealevel
1983-04-21	113	

Map ID:	318		
Org. Identifier:	USGS-WA	Site ID:	USGS40001226338
Formal name:	USGS Washington Water Science Center		
Monloc Identifier:	USGS-463919120291901		
Monloc name:	14N/19E-31J01		
Monloc type:	Well		
Monloc desc:	Not Reported		
Huc code:	17030001	Drainagearea value:	Not Reported
Drainagearea Units:	Not Reported	Contrib drainagearea:	Not Reported
Contrib drainagearea units:	Not Reported	Latitude:	46.6551268
Longitude:	-120.4897878	Sourcemap scale:	24000
Horiz Acc measure:	1	Horiz Acc measure units:	seconds
Horiz Collection method:	Interpolated from map		
Horiz coord refsys:	NAD83	Vert measure val:	1100
Vert measure units:	feet	Vertacc measure val:	10
Vert accmeasure units:	feet		
Vertcollection method:	Interpolated from topographic map		
Vert coord refsys:	NGVD29	Countrycode:	US
Aquifername:	Not Reported		
Formation type:	Not Reported		
Aquifer type:	Not Reported		
Construction date:	19240101	Welldepth:	270
Welldepth units:	ft	Wellholedepth:	Not Reported
Wellholedepth units:	Not Reported		

Ground-water levels, Number of Measurements: 0

Map ID:	321		
Org. Identifier:	USGS-WA	Site ID:	USGS40001226339
Formal name:	USGS Washington Water Science Center		
Monloc Identifier:	USGS-463919120310901		
Monloc name:	14N/18E-36L03		
Monloc type:	Well		
Monloc desc:	Not Reported		
Huc code:	17030001	Drainagearea value:	Not Reported
Drainagearea Units:	Not Reported	Contrib drainagearea:	Not Reported
Contrib drainagearea units:	Not Reported	Latitude:	46.6551265
Longitude:	-120.5203442	Sourcemap scale:	24000
Horiz Acc measure:	5	Horiz Acc measure units:	seconds
Horiz Collection method:	Interpolated from map		
Horiz coord refsys:	NAD83	Vert measure val:	1100
Vert measure units:	feet	Vertacc measure val:	10
Vert accmeasure units:	feet		
Vertcollection method:	Interpolated from topographic map		
Vert coord refsys:	NGVD29	Countrycode:	US
Aquifername:	Not Reported		
Formation type:	Not Reported		

Aquifer type:	Not Reported		
Construction date:	19760830	Welldepth:	84
Welldepth units:	ft	Wellholedepth:	84
Wellholedepth units:	ft		

Ground-water levels, Number of Measurements: 1

Date	Feet below Surface	Feet to Sealevel
1976-09-10	7	

Map ID:	319		
Org. Identifier:	USGS-WA	Site ID:	USGS40001226340
Formal name:	USGS Washington Water Science Center		
Monloc Identifier:	USGS-463919120333701		
Monloc name:	14N/18E-34K01		
Monloc type:	Well		
Monloc desc:	Not Reported		
Huc code:	17030001	Drainagearea value:	Not Reported
Drainagearea Units:	Not Reported	Contrib drainagearea:	Not Reported
Contrib drainagearea units:	Not Reported	Latitude:	46.6551261
Longitude:	-120.5614563	Sourcemap scale:	24000
Horiz Acc measure:	5	Horiz Acc measure units:	seconds
Horiz Collection method:	Interpolated from map		
Horiz coord refsys:	NAD83	Vert measure val:	1440
Vert measure units:	feet	Vertacc measure val:	10
Vert accmeasure units:	feet		
Vertcollection method:	Interpolated from topographic map		
Vert coord refsys:	NGVD29	Countrycode:	US
Aquifername:	Not Reported		
Formation type:	Not Reported		
Aquifer type:	Not Reported		
Construction date:	19750918	Welldepth:	206
Welldepth units:	ft	Wellholedepth:	206
Wellholedepth units:	ft		

Ground-water levels, Number of Measurements: 1

Date	Feet below Surface	Feet to Sealevel
1975-09-19	100	

Map ID:	333		
Org. Identifier:	USGS-WA	Site ID:	USGS40001226334
Formal name:	USGS Washington Water Science Center		
Monloc Identifier:	USGS-463918120294501		
Monloc name:	14N/19E-31Q01		
Monloc type:	Well		
Monloc desc:	Not Reported		
Huc code:	17030001	Drainagearea value:	Not Reported
Drainagearea Units:	Not Reported	Contrib drainagearea:	Not Reported
Contrib drainagearea units:	Not Reported	Latitude:	46.6548489
Longitude:	-120.4970102	Sourcemap scale:	24000

Horiz Acc measure:	1	Horiz Acc measure units:	seconds
Horiz Collection method:	Interpolated from map		
Horiz coord refsys:	NAD83	Vert measure val:	1100
Vert measure units:	feet	Vertacc measure val:	10
Vert accmeasure units:	feet		
Vertcollection method:	Interpolated from topographic map		
Vert coord refsys:	NGVD29	Countrycode:	US
Aquifername:	Not Reported		
Formation type:	Not Reported		
Aquifer type:	Not Reported		
Construction date:	19010101	Welldepth:	Not Reported
Welldepth units:	Not Reported	Wellholedepth:	Not Reported
Wellholedepth units:	Not Reported		

Ground-water levels, Number of Measurements: 0

Map ID:	318		
Org. Identifier:	USGS-WA	Site ID:	USGS40001226326
Formal name:	USGS Washington Water Science Center		
Monloc Identifier:	USGS-463916120290401		
Monloc name:	14N/19E-32M01		
Monloc type:	Well		
Monloc desc:	Not Reported		
Huc code:	17030001	Drainagearea value:	Not Reported
Drainagearea Units:	Not Reported	Contrib drainagearea:	Not Reported
Contrib drainagearea units:	Not Reported	Latitude:	46.6542935
Longitude:	-120.4856209	Sourcemap scale:	24000
Horiz Acc measure:	1	Horiz Acc measure units:	seconds
Horiz Collection method:	Interpolated from map		
Horiz coord refsys:	NAD83	Vert measure val:	1125
Vert measure units:	feet	Vertacc measure val:	10
Vert accmeasure units:	feet		
Vertcollection method:	Interpolated from topographic map		
Vert coord refsys:	NGVD29	Countrycode:	US
Aquifername:	Not Reported		
Formation type:	Columbia River Basalt Group		
Aquifer type:	Not Reported		
Construction date:	19010101	Welldepth:	311
Welldepth units:	ft	Wellholedepth:	Not Reported
Wellholedepth units:	Not Reported		

Ground-water levels, Number of Measurements: 1

Date	Feet below Surface	Feet to Sealevel
1942-04-20	-14	

Map ID: 333

GEOCHECK VERSION 2.1
STATE DATABASE WELL INFORMATION

Org. Identifier:	USGS-WA	Site ID:	USGS40001226314
Formal name:	USGS Washington Water Science Center		
Monloc Identifier:	USGS-463915120293901		
Monloc name:	14N/19E-31K01		
Monloc type:	Well		
Monloc desc:	Not Reported		
Huc code:	17030001	Drainagearea value:	Not Reported
Drainagearea Units:	Not Reported	Contrib drainagearea:	Not Reported
Contrib drainagearea units:	Not Reported	Latitude:	46.6540156
Longitude:	-120.4953435	Sourcemap scale:	24000
Horiz Acc measure:	1	Horiz Acc measure units:	seconds
Horiz Collection method:	Interpolated from map		
Horiz coord refsys:	NAD83	Vert measure val:	1105
Vert measure units:	feet	Vertacc measure val:	10
Vert accmeasure units:	feet		
Vertcollection method:	Interpolated from topographic map		
Vert coord refsys:	NGVD29	Countrycode:	US
Aquifername:	Not Reported		
Formation type:	Not Reported		
Aquifer type:	Not Reported		
Construction date:	19680723	Welldepth:	48
Welldepth units:	ft	Wellholedepth:	Not Reported
Wellholedepth units:	Not Reported		

Ground-water levels, Number of Measurements: 1

Date	Feet below Surface	Feet to Sealevel
1968-07-25	5	

Map ID:	318		
Org. Identifier:	USGS-WA	Site ID:	USGS40001226309
Formal name:	USGS Washington Water Science Center		
Monloc Identifier:	USGS-463914120290401		
Monloc name:	14N/19E-32MN1		
Monloc type:	Well		
Monloc desc:	GWSI DATABASE AUGMENTATION SITE		
Huc code:	17030001	Drainagearea value:	Not Reported
Drainagearea Units:	Not Reported	Contrib drainagearea:	Not Reported
Contrib drainagearea units:	Not Reported	Latitude:	46.6537379
Longitude:	-120.4856209	Sourcemap scale:	Not Reported
Horiz Acc measure:	10	Horiz Acc measure units:	seconds
Horiz Collection method:	Interpolated from map		
Horiz coord refsys:	NAD83	Vert measure val:	9999.99
Vert measure units:	feet	Vertacc measure val:	999
Vert accmeasure units:	feet		
Vertcollection method:	Unknown		
Vert coord refsys:	NGVD29	Countrycode:	US
Aquifername:	Not Reported		
Formation type:	Not Reported		
Aquifer type:	Not Reported		
Construction date:	19790410	Welldepth:	49
Welldepth units:	ft	Wellholedepth:	49
Wellholedepth units:	ft		

Ground-water levels, Number of Measurements: 1

Date	Feet below Surface	Feet to Sealevel
1979-04-12	21	

Map ID:	334		
Org. Identifier:	USGS-WA	Site ID:	USGS40001226293
Formal name:	USGS Washington Water Science Center		
Monloc Identifier:	USGS-463911120280201		
Monloc name:	14N/19E-32R02		
Monloc type:	Well		
Monloc desc:	Not Reported		
Huc code:	17030002	Drainagearea value:	Not Reported
Drainagearea Units:	Not Reported	Contrib drainagearea:	Not Reported
Contrib drainagearea units:	Not Reported	Latitude:	46.6530158
Longitude:	-120.468537	Sourcemap scale:	24000
Horiz Acc measure:	.5	Horiz Acc measure units:	seconds
Horiz Collection method:	Global positioning system (GPS), uncorrected		
Horiz coord refsys:	NAD83	Vert measure val:	1330
Vert measure units:	feet	Vertacc measure val:	10
Vert accmeasure units:	feet		
Vertcollection method:	Interpolated from topographic map		
Vert coord refsys:	NGVD29	Countrycode:	US
Aquifername:	Not Reported		
Formation type:	Not Reported		
Aquifer type:	Not Reported		
Construction date:	19770702	Welldepth:	510
Welldepth units:	ft	Wellholedepth:	510
Wellholedepth units:	ft		

Ground-water levels, Number of Measurements: 1

Date	Feet below Surface	Feet to Sealevel
1997-07-24	187	

Map ID:	321		
Org. Identifier:	USGS-WA	Site ID:	USGS40001226294
Formal name:	USGS Washington Water Science Center		
Monloc Identifier:	USGS-463911120321601		
Monloc name:	14N/18E-35Q01		
Monloc type:	Well		
Monloc desc:	Not Reported		
Huc code:	17030001	Drainagearea value:	Not Reported
Drainagearea Units:	Not Reported	Contrib drainagearea:	Not Reported
Contrib drainagearea units:	Not Reported	Latitude:	46.6529041
Longitude:	-120.5389557	Sourcemap scale:	24000

Horiz Acc measure:	1	Horiz Acc measure units:	seconds
Horiz Collection method:	Interpolated from map		
Horiz coord refsys:	NAD83	Vert measure val:	1200
Vert measure units:	feet	Vertacc measure val:	10
Vert accmeasure units:	feet		
Vertcollection method:	Interpolated from topographic map		
Vert coord refsys:	NGVD29	Countrycode:	US
Aquifername:	Not Reported		
Formation type:	Not Reported		
Aquifer type:	Not Reported		
Construction date:	19441201	Welldepth:	431
Welldepth units:	ft	Wellholedepth:	Not Reported
Wellholedepth units:	Not Reported		

Ground-water levels, Number of Measurements: 1

Date	Feet below Surface	Feet to Sealevel
1944-12-01	4	

Map ID:	321		
Org. Identifier:	USGS-WA	Site ID:	USGS40001226265
Formal name:	USGS Washington Water Science Center		
Monloc Identifier:	USGS-463910120322801		
Monloc name:	14N/18E-35P01		
Monloc type:	Well		
Monloc desc:	Not Reported		
Huc code:	17030001	Drainagearea value:	Not Reported
Drainagearea Units:	Not Reported	Contrib drainagearea:	Not Reported
Contrib drainagearea units:	Not Reported	Latitude:	46.6526263
Longitude:	-120.5422891	Sourcemap scale:	24000
Horiz Acc measure:	1	Horiz Acc measure units:	seconds
Horiz Collection method:	Interpolated from map		
Horiz coord refsys:	NAD83	Vert measure val:	1520
Vert measure units:	feet	Vertacc measure val:	10
Vert accmeasure units:	feet		
Vertcollection method:	Interpolated from topographic map		
Vert coord refsys:	NGVD29	Countrycode:	US
Aquifername:	Not Reported		
Formation type:	Not Reported		
Aquifer type:	Not Reported		
Construction date:	19700415	Welldepth:	170
Welldepth units:	ft	Wellholedepth:	Not Reported
Wellholedepth units:	Not Reported		

Ground-water levels, Number of Measurements: 1

Date	Feet below Surface	Feet to Sealevel
1970-04-15	120	

GEOCHECK VERSION 2.1
STATE DATABASE WELL INFORMATION

Map ID:	321		
Org. Identifier:	USGS-WA	Site ID:	USGS40001226264
Formal name:	USGS Washington Water Science Center		
Monloc Identifier:	USGS-463910120321602		
Monloc name:	14N/18E-35Q02		
Monloc type:	Well		
Monloc desc:	Not Reported		
Huc code:	17030001	Drainagearea value:	Not Reported
Drainagearea Units:	Not Reported	Contrib drainagearea:	Not Reported
Contrib drainagearea units:	Not Reported	Latitude:	46.6526263
Longitude:	-120.5389557	Sourcemap scale:	24000
Horiz Acc measure:	1	Horiz Acc measure units:	seconds
Horiz Collection method:	Interpolated from map		
Horiz coord refsys:	NAD83	Vert measure val:	1180
Vert measure units:	feet	Vertacc measure val:	10
Vert accmeasure units:	feet		
Vertcollection method:	Interpolated from topographic map		
Vert coord refsys:	NGVD29	Countrycode:	US
Aquifername:	Not Reported		
Formation type:	Not Reported		
Aquifer type:	Not Reported		
Construction date:	19471107	Welldepth:	465
Welldepth units:	ft	Wellholedepth:	Not Reported
Wellholedepth units:	Not Reported		

Ground-water levels, Number of Measurements: 1

Date	Feet below Surface	Feet to Sealevel
1947-11-07	36	

Map ID:	319		
Org. Identifier:	USGS-WA	Site ID:	USGS40001226266
Formal name:	USGS Washington Water Science Center		
Monloc Identifier:	USGS-463910120330701		
Monloc name:	14N/18E-34R01		
Monloc type:	Well		
Monloc desc:	Not Reported		
Huc code:	17030001	Drainagearea value:	Not Reported
Drainagearea Units:	Not Reported	Contrib drainagearea:	Not Reported
Contrib drainagearea units:	Not Reported	Latitude:	46.6526262
Longitude:	-120.5531227	Sourcemap scale:	24000
Horiz Acc measure:	5	Horiz Acc measure units:	seconds
Horiz Collection method:	Interpolated from map		
Horiz coord refsys:	NAD83	Vert measure val:	1460
Vert measure units:	feet	Vertacc measure val:	10
Vert accmeasure units:	feet		
Vertcollection method:	Interpolated from topographic map		
Vert coord refsys:	NGVD29	Countrycode:	US
Aquifername:	Not Reported		
Formation type:	Not Reported		

Aquifer type: Not Reported
Construction date: 19760421 Welldepth: 326
Welldepth units: ft Wellholedepth: 326
Wellholedepth units: ft

Ground-water levels, Number of Measurements: 1

Date	Feet below Surface	Feet to Sealevel
1976-04-28	231	

Map ID: 336
Org. Identifier: USGS-WA Site ID: USGS40001226254
Formal name: USGS Washington Water Science Center
Monloc Identifier: USGS-463909120303701
Monloc name: 14N/18E-36R04
Monloc type: Well
Monloc desc: GWSI DATABASE AUGMENTATION SITE
Huc code: 17030001 Drainagearea value: Not Reported
Drainagearea Units: Not Reported Contrib drainagearea: Not Reported
Contrib drainagearea units: Not Reported Latitude: 46.6523488
Longitude: -120.511455 Sourcemap scale: Not Reported
Horiz Acc measure: 10 Horiz Acc measure units: seconds
Horiz Collection method: Interpolated from map
Horiz coord refsys: NAD83 Vert measure val: 9999.99
Vert measure units: feet Vertacc measure val: 999
Vert accmeasure units: feet
Vertcollection method: Unknown
Vert coord refsys: NGVD29 Countrycode: US
Aquifername: Not Reported
Formation type: Not Reported
Aquifer type: Not Reported
Construction date: 19810422 Welldepth: 80
Welldepth units: ft Wellholedepth: 80
Wellholedepth units: ft

Ground-water levels, Number of Measurements: 1

Date	Feet below Surface	Feet to Sealevel
1981-04-22	8	

Map ID: 321
Org. Identifier: USGS-WA Site ID: USGS40001226255
Formal name: USGS Washington Water Science Center
Monloc Identifier: USGS-463909120313401
Monloc name: 14N/18E-36N04
Monloc type: Well
Monloc desc: GWSI DATABASE AUGMENTATION SITE
Huc code: 17030001 Drainagearea value: Not Reported
Drainagearea Units: Not Reported Contrib drainagearea: Not Reported
Contrib drainagearea units: Not Reported Latitude: 46.6523487
Longitude: -120.5272888 Sourcemap scale: Not Reported

Horiz Acc measure:	10	Horiz Acc measure units:	seconds
Horiz Collection method:	Interpolated from map		
Horiz coord refsys:	NAD83	Vert measure val:	9999.99
Vert measure units:	feet	Vertacc measure val:	999
Vert accmeasure units:	feet		
Vertcollection method:	Unknown		
Vert coord refsys:	NGVD29	Countrycode:	US
Aquifername:	Not Reported		
Formation type:	Not Reported		
Aquifer type:	Not Reported		
Construction date:	19721013	Welldepth:	372
Welldepth units:	ft	Wellholedepth:	372
Wellholedepth units:	ft		

Ground-water levels, Number of Measurements: 1

Date	Feet below Surface	Feet to Sealevel
1972-10-19	231	

Map ID:	337		
Org. Identifier:	USGS-WA	Site ID:	USGS40001226256
Formal name:	USGS Washington Water Science Center		
Monloc Identifier:	USGS-463909120325101		
Monloc name:	14N/18E-35N01		
Monloc type:	Well		
Monloc desc:	GWSI DATABASE AUGMENTATION SITE		
Huc code:	17030001	Drainagearea value:	Not Reported
Drainagearea Units:	Not Reported	Contrib drainagearea:	Not Reported
Contrib drainagearea units:	Not Reported	Latitude:	46.6523485
Longitude:	-120.5486782	Sourcemap scale:	Not Reported
Horiz Acc measure:	10	Horiz Acc measure units:	seconds
Horiz Collection method:	Interpolated from map		
Horiz coord refsys:	NAD83	Vert measure val:	9999.99
Vert measure units:	feet	Vertacc measure val:	999
Vert accmeasure units:	feet		
Vertcollection method:	Unknown		
Vert coord refsys:	NGVD29	Countrycode:	US
Aquifername:	Not Reported		
Formation type:	Unclassified Overburden		
Aquifer type:	Not Reported		
Construction date:	19881010	Welldepth:	370
Welldepth units:	ft	Wellholedepth:	377
Wellholedepth units:	ft		

Ground-water levels, Number of Measurements: 1

Date	Feet below Surface	Feet to Sealevel
1988-10-13	270	

GEOCHECK VERSION 2.1
STATE DATABASE WELL INFORMATION

Map ID:	319		
Org. Identifier:	USGS-WA	Site ID:	USGS40001226258
Formal name:	USGS Washington Water Science Center		
Monloc Identifier:	USGS-463909120331001		
Monloc name:	14N/18E-34R02		
Monloc type:	Well		
Monloc desc:	GWSI DATABASE AUGMENTATION SITE		
Huc code:	17030002	Drainagearea value:	Not Reported
Drainagearea Units:	Not Reported	Contrib drainagearea:	Not Reported
Contrib drainagearea units:	Not Reported	Latitude:	46.6523484
Longitude:	-120.553956	Sourcemap scale:	Not Reported
Horiz Acc measure:	10	Horiz Acc measure units:	seconds
Horiz Collection method:	Interpolated from map		
Horiz coord refsys:	NAD83	Vert measure val:	9999.99
Vert measure units:	feet	Vertacc measure val:	999
Vert accmeasure units:	feet		
Vertcollection method:	Unknown		
Vert coord refsys:	NGVD29	Countrycode:	US
Aquifername:	Not Reported		
Formation type:	Unclassified Overburden		
Aquifer type:	Not Reported		
Construction date:	19840913	Welldepth:	359
Welldepth units:	ft	Wellholedepth:	361
Wellholedepth units:	ft		

Ground-water levels, Number of Measurements: 1

Date	Feet below Surface	Feet to Sealevel
1984-09-20	256	

Map ID:	319		
Org. Identifier:	USGS-WA	Site ID:	USGS40001226257
Formal name:	USGS Washington Water Science Center		
Monloc Identifier:	USGS-463909120330901		
Monloc name:	14N/18E-34R03		
Monloc type:	Well		
Monloc desc:	GWSI DATABASE AUGMENTATION SITE		
Huc code:	17030002	Drainagearea value:	Not Reported
Drainagearea Units:	Not Reported	Contrib drainagearea:	Not Reported
Contrib drainagearea units:	Not Reported	Latitude:	46.6523484
Longitude:	-120.5536783	Sourcemap scale:	Not Reported
Horiz Acc measure:	10	Horiz Acc measure units:	seconds
Horiz Collection method:	Interpolated from map		
Horiz coord refsys:	NAD83	Vert measure val:	9999.99
Vert measure units:	feet	Vertacc measure val:	999
Vert accmeasure units:	feet		
Vertcollection method:	Unknown		
Vert coord refsys:	NGVD29	Countrycode:	US
Aquifername:	Not Reported		
Formation type:	Not Reported		

Aquifer type:	Not Reported		
Construction date:	19910523	Welldepth:	338
Welldepth units:	ft	Wellholedepth:	340
Wellholedepth units:	ft		

Ground-water levels, Number of Measurements: 1

Date	Feet below Surface	Feet to Sealevel
1991-06-02	246	

Map ID:	338		
Org. Identifier:	USGS-WA	Site ID:	USGS40001226260
Formal name:	USGS Washington Water Science Center		
Monloc Identifier:	USGS-463909120340801		
Monloc name:	14N/18E-34N01		
Monloc type:	Well		
Monloc desc:	GWSI DATABASE AUGMENTATION SITE		
Huc code:	17030002	Drainagearea value:	Not Reported
Drainagearea Units:	Not Reported	Contrib drainagearea:	Not Reported
Contrib drainagearea units:	Not Reported	Latitude:	46.6523483
Longitude:	-120.5700676	Sourcemap scale:	Not Reported
Horiz Acc measure:	10	Horiz Acc measure units:	seconds
Horiz Collection method:	Interpolated from map		
Horiz coord refsys:	NAD83	Vert measure val:	9999.99
Vert measure units:	feet	Vertacc measure val:	999
Vert accmeasure units:	feet		
Vertcollection method:	Unknown		
Vert coord refsys:	NGVD29	Countrycode:	US
Aquifername:	Not Reported		
Formation type:	Unclassified Overburden		
Aquifer type:	Not Reported		
Construction date:	19880104	Welldepth:	360
Welldepth units:	ft	Wellholedepth:	363
Wellholedepth units:	ft		

Ground-water levels, Number of Measurements: 1

Date	Feet below Surface	Feet to Sealevel
1988-01-13	200	

Map ID:	338		
Org. Identifier:	USGS-WA	Site ID:	USGS40001226259
Formal name:	USGS Washington Water Science Center		
Monloc Identifier:	USGS-463909120340701		
Monloc name:	14N/18E-34N02		
Monloc type:	Well		
Monloc desc:	GWSI DATABASE AUGMENTATION SITE		
Huc code:	17030002	Drainagearea value:	Not Reported
Drainagearea Units:	Not Reported	Contrib drainagearea:	Not Reported
Contrib drainagearea units:	Not Reported	Latitude:	46.6523483
Longitude:	-120.5697898	Sourcemap scale:	Not Reported

Horiz Acc measure:	10	Horiz Acc measure units:	seconds
Horiz Collection method:	Interpolated from map		
Horiz coord refsys:	NAD83	Vert measure val:	9999.99
Vert measure units:	feet	Vertacc measure val:	999
Vert accmeasure units:	feet		
Vertcollection method:	Unknown		
Vert coord refsys:	NGVD29	Countrycode:	US
Aquifername:	Not Reported		
Formation type:	Not Reported		
Aquifer type:	Not Reported		
Construction date:	19880829	Welldepth:	350
Welldepth units:	ft	Wellholedepth:	350
Wellholedepth units:	ft		

Ground-water levels, Number of Measurements: 1

Date	Feet below Surface	Feet to Sealevel
1988-09-02	219	

Map ID:	340		
Org. Identifier:	USGS-WA	Site ID:	USGS40001226238
Formal name:	USGS Washington Water Science Center		
Monloc Identifier:	USGS-463908120263201		
Monloc name:	14N/19E-34N01		
Monloc type:	Well		
Monloc desc:	Not Reported		
Huc code:	17030001	Drainagearea value:	Not Reported
Drainagearea Units:	Not Reported	Contrib drainagearea:	Not Reported
Contrib drainagearea units:	Not Reported	Latitude:	46.6520715
Longitude:	-120.4433972	Sourcemap scale:	24000
Horiz Acc measure:	1	Horiz Acc measure units:	seconds
Horiz Collection method:	Interpolated from map		
Horiz coord refsys:	NAD83	Vert measure val:	1700
Vert measure units:	feet	Vertacc measure val:	10
Vert accmeasure units:	feet		
Vertcollection method:	Interpolated from topographic map		
Vert coord refsys:	NGVD29	Countrycode:	US
Aquifername:	Not Reported		
Formation type:	Not Reported		
Aquifer type:	Not Reported		
Construction date:	19681017	Welldepth:	60
Welldepth units:	ft	Wellholedepth:	Not Reported
Wellholedepth units:	Not Reported		

Ground-water levels, Number of Measurements: 1

Date	Feet below Surface	Feet to Sealevel
1968-10-23	7	

GEOCHECK VERSION 2.1
STATE DATABASE WELL INFORMATION

Map ID:	341		
Org. Identifier:	USGS-WA	Site ID:	USGS40001226239
Formal name:	USGS Washington Water Science Center		
Monloc Identifier:	USGS-463908120282501		
Monloc name:	14N/19E-32Q03		
Monloc type:	Well		
Monloc desc:	GWSI DATABASE AUGMENTATION SITE		
Huc code:	17030001	Drainagearea value:	Not Reported
Drainagearea Units:	Not Reported	Contrib drainagearea:	Not Reported
Contrib drainagearea units:	Not Reported	Latitude:	46.6520713
Longitude:	-120.4747872	Sourcemap scale:	Not Reported
Horiz Acc measure:	10	Horiz Acc measure units:	seconds
Horiz Collection method:	Interpolated from map		
Horiz coord refsys:	NAD83	Vert measure val:	9999.99
Vert measure units:	feet	Vertacc measure val:	999
Vert accmeasure units:	feet		
Vertcollection method:	Unknown		
Vert coord refsys:	NGVD29	Countrycode:	US
Aquifername:	Not Reported		
Formation type:	Not Reported		
Aquifer type:	Not Reported		
Construction date:	19890509	Welldepth:	56
Welldepth units:	ft	Wellholedepth:	60
Wellholedepth units:	ft		

Ground-water levels, Number of Measurements: 1

Date	Feet below Surface	Feet to Sealevel
1989-05-09	35	

Map ID:	342		
Org. Identifier:	USGS-WA	Site ID:	USGS40001226242
Formal name:	USGS Washington Water Science Center		
Monloc Identifier:	USGS-463908120305701		
Monloc name:	14N/18E-36Q01		
Monloc type:	Well		
Monloc desc:	GWSI DATABASE AUGMENTATION SITE		
Huc code:	17030001	Drainagearea value:	Not Reported
Drainagearea Units:	Not Reported	Contrib drainagearea:	Not Reported
Contrib drainagearea units:	Not Reported	Latitude:	46.652071
Longitude:	-120.5170107	Sourcemap scale:	Not Reported
Horiz Acc measure:	10	Horiz Acc measure units:	seconds
Horiz Collection method:	Interpolated from map		
Horiz coord refsys:	NAD83	Vert measure val:	9999.99
Vert measure units:	feet	Vertacc measure val:	999
Vert accmeasure units:	feet		
Vertcollection method:	Unknown		
Vert coord refsys:	NGVD29	Countrycode:	US
Aquifername:	Not Reported		
Formation type:	Unclassified Overburden		

Aquifer type:	Not Reported		
Construction date:	19820907	Welldepth:	124
Welldepth units:	ft	Wellholedepth:	124
Wellholedepth units:	ft		

Ground-water levels, Number of Measurements: 1

Date	Feet below Surface	Feet to Sealevel
1982-09-08	18	

Map ID:	336		
Org. Identifier:	USGS-WA	Site ID:	USGS40001226241
Formal name:	USGS Washington Water Science Center		
Monloc Identifier:	USGS-463908120303801		
Monloc name:	14N/18E-36R02		
Monloc type:	Well		
Monloc desc:	GWSI DATABASE AUGMENTATION SITE		
Huc code:	17030001	Drainagearea value:	Not Reported
Drainagearea Units:	Not Reported	Contrib drainagearea:	Not Reported
Contrib drainagearea units:	Not Reported	Latitude:	46.652071
Longitude:	-120.5117328	Sourcemap scale:	Not Reported
Horiz Acc measure:	10	Horiz Acc measure units:	seconds
Horiz Collection method:	Interpolated from map		
Horiz coord refsys:	NAD83	Vert measure val:	9999.99
Vert measure units:	feet	Vertacc measure val:	999
Vert accmeasure units:	feet		
Vertcollection method:	Unknown		
Vert coord refsys:	NGVD29	Countrycode:	US
Aquifername:	Not Reported		
Formation type:	Not Reported		
Aquifer type:	Not Reported		
Construction date:	19800820	Welldepth:	40
Welldepth units:	ft	Wellholedepth:	40
Wellholedepth units:	ft		

Ground-water levels, Number of Measurements: 1

Date	Feet below Surface	Feet to Sealevel
1980-08-20	10	

Map ID:	336		
Org. Identifier:	USGS-WA	Site ID:	USGS40001226240
Formal name:	USGS Washington Water Science Center		
Monloc Identifier:	USGS-463908120303701		
Monloc name:	14N/18E-36R03		
Monloc type:	Well		
Monloc desc:	GWSI DATABASE AUGMENTATION SITE		
Huc code:	17030001	Drainagearea value:	Not Reported
Drainagearea Units:	Not Reported	Contrib drainagearea:	Not Reported
Contrib drainagearea units:	Not Reported	Latitude:	46.652071
Longitude:	-120.511455	Sourcemap scale:	Not Reported

Horiz Acc measure:	10	Horiz Acc measure units:	seconds
Horiz Collection method:	Interpolated from map		
Horiz coord refsys:	NAD83	Vert measure val:	9999.99
Vert measure units:	feet	Vertacc measure val:	999
Vert accmeasure units:	feet		
Vertcollection method:	Unknown		
Vert coord refsys:	NGVD29	Countrycode:	US
Aquifername:	Not Reported		
Formation type:	Not Reported		
Aquifer type:	Not Reported		
Construction date:	19810422	Welldepth:	39
Welldepth units:	ft	Wellholedepth:	40
Wellholedepth units:	ft		

Ground-water levels, Number of Measurements: 1

Date	Feet below Surface	Feet to Sealevel
1981-04-22	6	

Map ID:	321		
Org. Identifier:	USGS-WA	Site ID:	USGS40001226246
Formal name:	USGS Washington Water Science Center		
Monloc Identifier:	USGS-463908120313501		
Monloc name:	14N/18E-36N02		
Monloc type:	Well		
Monloc desc:	GWSI DATABASE AUGMENTATION SITE		
Huc code:	17030001	Drainagearea value:	Not Reported
Drainagearea Units:	Not Reported	Contrib drainagearea:	Not Reported
Contrib drainagearea units:	Not Reported	Latitude:	46.6520709
Longitude:	-120.5275665	Sourcemap scale:	Not Reported
Horiz Acc measure:	10	Horiz Acc measure units:	seconds
Horiz Collection method:	Interpolated from map		
Horiz coord refsys:	NAD83	Vert measure val:	9999.99
Vert measure units:	feet	Vertacc measure val:	999
Vert accmeasure units:	feet		
Vertcollection method:	Unknown		
Vert coord refsys:	NGVD29	Countrycode:	US
Aquifername:	Not Reported		
Formation type:	Not Reported		
Aquifer type:	Not Reported		
Construction date:	19900315	Welldepth:	Not Reported
Welldepth units:	Not Reported	Wellholedepth:	350
Wellholedepth units:	ft		

Ground-water levels, Number of Measurements: 0

Map ID: 321

GEOCHECK VERSION 2.1
STATE DATABASE WELL INFORMATION

Org. Identifier:	USGS-WA	Site ID:	USGS40001226245
Formal name:	USGS Washington Water Science Center		
Monloc Identifier:	USGS-463908120313401		
Monloc name:	14N/18E-36N03		
Monloc type:	Well		
Monloc desc:	GWSI DATABASE AUGMENTATION SITE		
Huc code:	17030001	Drainagearea value:	Not Reported
Drainagearea Units:	Not Reported	Contrib drainagearea:	Not Reported
Contrib drainagearea units:	Not Reported	Latitude:	46.6520709
Longitude:	-120.5272888	Sourcemap scale:	Not Reported
Horiz Acc measure:	10	Horiz Acc measure units:	seconds
Horiz Collection method:	Interpolated from map		
Horiz coord refsys:	NAD83	Vert measure val:	9999.99
Vert measure units:	feet	Vertacc measure val:	999
Vert accmeasure units:	feet		
Vertcollection method:	Unknown		
Vert coord refsys:	NGVD29	Countrycode:	US
Aquifername:	Not Reported		
Formation type:	Not Reported		
Aquifer type:	Not Reported		
Construction date:	19900325	Welldepth:	368
Welldepth units:	ft	Wellholedepth:	368
Wellholedepth units:	ft		

Ground-water levels, Number of Measurements: 1

Date	Feet below Surface	Feet to Sealevel
1990-03-30	218	

Map ID:	321		
Org. Identifier:	USGS-WA	Site ID:	USGS40001226244
Formal name:	USGS Washington Water Science Center		
Monloc Identifier:	USGS-463908120311601		
Monloc name:	14N/18E-36P01		
Monloc type:	Well		
Monloc desc:	GWSI DATABASE AUGMENTATION SITE		
Huc code:	17030001	Drainagearea value:	Not Reported
Drainagearea Units:	Not Reported	Contrib drainagearea:	Not Reported
Contrib drainagearea units:	Not Reported	Latitude:	46.6520709
Longitude:	-120.5222886	Sourcemap scale:	Not Reported
Horiz Acc measure:	10	Horiz Acc measure units:	seconds
Horiz Collection method:	Interpolated from map		
Horiz coord refsys:	NAD83	Vert measure val:	9999.99
Vert measure units:	feet	Vertacc measure val:	999
Vert accmeasure units:	feet		
Vertcollection method:	Unknown		
Vert coord refsys:	NGVD29	Countrycode:	US
Aquifername:	Not Reported		
Formation type:	Unclassified Overburden		
Aquifer type:	Not Reported		
Construction date:	19840529	Welldepth:	158
Welldepth units:	ft	Wellholedepth:	158
Wellholedepth units:	ft		

Ground-water levels, Number of Measurements: 1

Date	Feet below Surface	Feet to Sealevel
1984-05-29	6	

Map ID:	321		
Org. Identifier:	USGS-WA	Site ID:	USGS40001226243
Formal name:	USGS Washington Water Science Center		
Monloc Identifier:	USGS-463908120311502		
Monloc name:	14N/18E-36P02D1		
Monloc type:	Well		
Monloc desc:	GWSI DATABASE AUGMENTATION SITE		
Huc code:	17030001	Drainagearea value:	Not Reported
Drainagearea Units:	Not Reported	Contrib drainagearea:	Not Reported
Contrib drainagearea units:	Not Reported	Latitude:	46.6520709
Longitude:	-120.5220109	Sourcemap scale:	Not Reported
Horiz Acc measure:	10	Horiz Acc measure units:	seconds
Horiz Collection method:	Interpolated from map		
Horiz coord refsys:	NAD83	Vert measure val:	9999.99
Vert measure units:	feet	Vertacc measure val:	999
Vert accmeasure units:	feet		
Vertcollection method:	Unknown		
Vert coord refsys:	NGVD29	Countrycode:	US
Aquifername:	Not Reported		
Formation type:	Not Reported		
Aquifer type:	Not Reported		
Construction date:	19880815	Welldepth:	62
Welldepth units:	ft	Wellholedepth:	62
Wellholedepth units:	ft		

Ground-water levels, Number of Measurements: 1

Date	Feet below Surface	Feet to Sealevel
1988-08-16	15	

Map ID:	319		
Org. Identifier:	USGS-WA	Site ID:	USGS40001226247
Formal name:	USGS Washington Water Science Center		
Monloc Identifier:	USGS-463908120330801		
Monloc name:	15N/18E-24R01		
Monloc type:	Well		
Monloc desc:	Not Reported		
Huc code:	17030001	Drainagearea value:	Not Reported
Drainagearea Units:	Not Reported	Contrib drainagearea:	Not Reported
Contrib drainagearea units:	Not Reported	Latitude:	46.6520707
Longitude:	-120.5534005	Sourcemap scale:	24000

Horiz Acc measure:	1	Horiz Acc measure units:	seconds
Horiz Collection method:	Interpolated from map		
Horiz coord refsys:	NAD83	Vert measure val:	1420
Vert measure units:	feet	Vertacc measure val:	10
Vert accmeasure units:	feet		
Vertcollection method:	Interpolated from topographic map		
Vert coord refsys:	NGVD29	Countrycode:	US
Aquifername:	Not Reported		
Formation type:	Not Reported		
Aquifer type:	Not Reported		
Construction date:	19010101	Welldepth:	113
Welldepth units:	ft	Wellholedepth:	Not Reported
Wellholedepth units:	Not Reported		

Ground-water levels, Number of Measurements: 1

Date	Feet below Surface	Feet to Sealevel
1948-10-23	87	

Map ID:	319		
Org. Identifier:	USGS-WA	Site ID:	USGS40001226248
Formal name:	USGS Washington Water Science Center		
Monloc Identifier:	USGS-463908120333001		
Monloc name:	15N/18E-34Q01		
Monloc type:	Well		
Monloc desc:	Not Reported		
Huc code:	17030001	Drainagearea value:	Not Reported
Drainagearea Units:	Not Reported	Contrib drainagearea:	Not Reported
Contrib drainagearea units:	Not Reported	Latitude:	46.6520706
Longitude:	-120.5595118	Sourcemap scale:	24000
Horiz Acc measure:	1	Horiz Acc measure units:	seconds
Horiz Collection method:	Interpolated from map		
Horiz coord refsys:	NAD83	Vert measure val:	1430
Vert measure units:	feet	Vertacc measure val:	10
Vert accmeasure units:	feet		
Vertcollection method:	Interpolated from topographic map		
Vert coord refsys:	NGVD29	Countrycode:	US
Aquifername:	Not Reported		
Formation type:	Not Reported		
Aquifer type:	Not Reported		
Construction date:	19460101	Welldepth:	133
Welldepth units:	ft	Wellholedepth:	Not Reported
Wellholedepth units:	Not Reported		

Ground-water levels, Number of Measurements: 0

Map ID: 334

GEOCHECK VERSION 2.1
STATE DATABASE WELL INFORMATION

Org. Identifier:	USGS-WA	Site ID:	USGS40001226228
Formal name:	USGS Washington Water Science Center		
Monloc Identifier:	USGS-463907120280601		
Monloc name:	14N/19E-32R01		
Monloc type:	Well		
Monloc desc:	GWSI DATABASE AUGMENTATION SITE		
Huc code:	17030001	Drainagearea value:	Not Reported
Drainagearea Units:	Not Reported	Contrib drainagearea:	Not Reported
Contrib drainagearea units:	Not Reported	Latitude:	46.6517936
Longitude:	-120.4695092	Sourcemap scale:	Not Reported
Horiz Acc measure:	10	Horiz Acc measure units:	seconds
Horiz Collection method:	Interpolated from map		
Horiz coord refsys:	NAD83	Vert measure val:	9999.99
Vert measure units:	feet	Vertacc measure val:	999
Vert accmeasure units:	feet		
Vertcollection method:	Unknown		
Vert coord refsys:	NGVD29	Countrycode:	US
Aquifername:	Not Reported		
Formation type:	Not Reported		
Aquifer type:	Not Reported		
Construction date:	19910119	Welldepth:	347
Welldepth units:	ft	Wellholedepth:	347
Wellholedepth units:	ft		

Ground-water levels, Number of Measurements: 1

Date	Feet below Surface	Feet to Sealevel
1991-01-24	163	

Map ID:	318		
Org. Identifier:	USGS-WA	Site ID:	USGS40001226233
Formal name:	USGS Washington Water Science Center		
Monloc Identifier:	USGS-463907120290401		
Monloc name:	14N/19E-32N02		
Monloc type:	Well		
Monloc desc:	GWSI DATABASE AUGMENTATION SITE		
Huc code:	17030001	Drainagearea value:	Not Reported
Drainagearea Units:	Not Reported	Contrib drainagearea:	Not Reported
Contrib drainagearea units:	Not Reported	Latitude:	46.6517935
Longitude:	-120.4856209	Sourcemap scale:	Not Reported
Horiz Acc measure:	10	Horiz Acc measure units:	seconds
Horiz Collection method:	Interpolated from map		
Horiz coord refsys:	NAD83	Vert measure val:	9999.99
Vert measure units:	feet	Vertacc measure val:	999
Vert accmeasure units:	feet		
Vertcollection method:	Unknown		
Vert coord refsys:	NGVD29	Countrycode:	US
Aquifername:	Not Reported		
Formation type:	Unclassified Overburden		
Aquifer type:	Not Reported		
Construction date:	19850509	Welldepth:	440
Welldepth units:	ft	Wellholedepth:	440
Wellholedepth units:	ft		

Ground-water levels, Number of Measurements: 1

Date	Feet below Surface	Feet to Sealevel
1985-05-13	250	

Map ID:	318		
Org. Identifier:	USGS-WA	Site ID:	USGS40001226232
Formal name:	USGS Washington Water Science Center		
Monloc Identifier:	USGS-463907120290301		
Monloc name:	14N/19E-32N03		
Monloc type:	Well		
Monloc desc:	GWSI DATABASE AUGMENTATION SITE		
Huc code:	17030001	Drainagearea value:	Not Reported
Drainagearea Units:	Not Reported	Contrib drainagearea:	Not Reported
Contrib drainagearea units:	Not Reported	Latitude:	46.6517935
Longitude:	-120.4853431	Sourcemap scale:	Not Reported
Horiz Acc measure:	10	Horiz Acc measure units:	seconds
Horiz Collection method:	Interpolated from map		
Horiz coord refsys:	NAD83	Vert measure val:	9999.99
Vert measure units:	feet	Vertacc measure val:	999
Vert accmeasure units:	feet		
Vertcollection method:	Unknown		
Vert coord refsys:	NGVD29	Countrycode:	US
Aquifername:	Not Reported		
Formation type:	Not Reported		
Aquifer type:	Not Reported		
Construction date:	19860908	Welldepth:	66
Welldepth units:	ft	Wellholedepth:	66
Wellholedepth units:	ft		

Ground-water levels, Number of Measurements: 1

Date	Feet below Surface	Feet to Sealevel
1986-09-09	30	

Map ID:	318		
Org. Identifier:	USGS-WA	Site ID:	USGS40001226231
Formal name:	USGS Washington Water Science Center		
Monloc Identifier:	USGS-463907120285401		
Monloc name:	14N/19E-32NP1		
Monloc type:	Well		
Monloc desc:	GWSI DATABASE AUGMENTATION SITE		
Huc code:	17030001	Drainagearea value:	Not Reported
Drainagearea Units:	Not Reported	Contrib drainagearea:	Not Reported
Contrib drainagearea units:	Not Reported	Latitude:	46.6517935
Longitude:	-120.482843	Sourcemap scale:	Not Reported

Horiz Acc measure:	10	Horiz Acc measure units:	seconds
Horiz Collection method:	Interpolated from map		
Horiz coord refsys:	NAD83	Vert measure val:	9999.99
Vert measure units:	feet	Vertacc measure val:	999
Vert accmeasure units:	feet		
Vertcollection method:	Unknown		
Vert coord refsys:	NGVD29	Countrycode:	US
Aquifername:	Not Reported		
Formation type:	Not Reported		
Aquifer type:	Not Reported		
Construction date:	19770711	Welldepth:	160
Welldepth units:	ft	Wellholedepth:	160
Wellholedepth units:	ft		

Ground-water levels, Number of Measurements: 1

Date	Feet below Surface	Feet to Sealevel
1977-07-11	50	

Map ID:	341		
Org. Identifier:	USGS-WA	Site ID:	USGS40001226230
Formal name:	USGS Washington Water Science Center		
Monloc Identifier:	USGS-463907120282601		
Monloc name:	14N/19E-32Q01		
Monloc type:	Well		
Monloc desc:	GWSI DATABASE AUGMENTATION SITE		
Huc code:	17030001	Drainagearea value:	Not Reported
Drainagearea Units:	Not Reported	Contrib drainagearea:	Not Reported
Contrib drainagearea units:	Not Reported	Latitude:	46.6517935
Longitude:	-120.475065	Sourcemap scale:	Not Reported
Horiz Acc measure:	10	Horiz Acc measure units:	seconds
Horiz Collection method:	Interpolated from map		
Horiz coord refsys:	NAD83	Vert measure val:	9999.99
Vert measure units:	feet	Vertacc measure val:	999
Vert accmeasure units:	feet		
Vertcollection method:	Unknown		
Vert coord refsys:	NGVD29	Countrycode:	US
Aquifername:	Not Reported		
Formation type:	Not Reported		
Aquifer type:	Not Reported		
Construction date:	19820308	Welldepth:	190
Welldepth units:	ft	Wellholedepth:	190
Wellholedepth units:	ft		

Ground-water levels, Number of Measurements: 1

Date	Feet below Surface	Feet to Sealevel
1982-03-10	42	

GEOCHECK VERSION 2.1
STATE DATABASE WELL INFORMATION

Map ID:	341		
Org. Identifier:	USGS-WA	Site ID:	USGS40001226229
Formal name:	USGS Washington Water Science Center		
Monloc Identifier:	USGS-463907120282502		
Monloc name:	14N/19E-32Q02D1		
Monloc type:	Well		
Monloc desc:	GWSI DATABASE AUGMENTATION SITE		
Huc code:	17030001	Drainagearea value:	Not Reported
Drainagearea Units:	Not Reported	Contrib drainagearea:	Not Reported
Contrib drainagearea units:	Not Reported	Latitude:	46.6517935
Longitude:	-120.4747872	Sourcemap scale:	Not Reported
Horiz Acc measure:	10	Horiz Acc measure units:	seconds
Horiz Collection method:	Interpolated from map		
Horiz coord refsys:	NAD83	Vert measure val:	9999.99
Vert measure units:	feet	Vertacc measure val:	999
Vert accmeasure units:	feet		
Vertcollection method:	Unknown		
Vert coord refsys:	NGVD29	Countrycode:	US
Aquifername:	Not Reported		
Formation type:	Not Reported		
Aquifer type:	Not Reported		
Construction date:	19820310	Welldepth:	200
Welldepth units:	ft	Wellholedepth:	200
Wellholedepth units:	ft		

Ground-water levels, Number of Measurements: 1

Date	Feet below Surface	Feet to Sealevel
1982-03-11	42	

Map ID:	333		
Org. Identifier:	USGS-WA	Site ID:	USGS40001226234
Formal name:	USGS Washington Water Science Center		
Monloc Identifier:	USGS-463907120294201		
Monloc name:	14N/19E-31Q02		
Monloc type:	Well		
Monloc desc:	GWSI DATABASE AUGMENTATION SITE		
Huc code:	17030001	Drainagearea value:	Not Reported
Drainagearea Units:	Not Reported	Contrib drainagearea:	Not Reported
Contrib drainagearea units:	Not Reported	Latitude:	46.6517934
Longitude:	-120.4961768	Sourcemap scale:	Not Reported
Horiz Acc measure:	10	Horiz Acc measure units:	seconds
Horiz Collection method:	Interpolated from map		
Horiz coord refsys:	NAD83	Vert measure val:	9999.99
Vert measure units:	feet	Vertacc measure val:	999
Vert accmeasure units:	feet		
Vertcollection method:	Unknown		
Vert coord refsys:	NGVD29	Countrycode:	US
Aquifername:	Not Reported		
Formation type:	Unclassified Overburden		

Aquifer type:	Not Reported		
Construction date:	19820521	Welldepth:	19.3
Welldepth units:	ft	Wellholedepth:	19.33
Wellholedepth units:	ft		

Ground-water levels, Number of Measurements: 1

Date	Feet below Surface	Feet to Sealevel
1982-05-21	6	

Map ID:	343		
Org. Identifier:	USGS-WA	Site ID:	USGS40001226222
Formal name:	USGS Washington Water Science Center		
Monloc Identifier:	USGS-463906119532801		
Monloc name:	14N/23E-36N02		
Monloc type:	Well		
Monloc desc:	Not Reported		
Huc code:	17020016	Drainagearea value:	Not Reported
Drainagearea Units:	Not Reported	Contrib drainagearea:	Not Reported
Contrib drainagearea units:	Not Reported	Latitude:	46.6515212
Longitude:	-119.8922656	Sourcemap scale:	Not Reported
Horiz Acc measure:	10	Horiz Acc measure units:	seconds
Horiz Collection method:	Interpolated from map		
Horiz coord refsys:	NAD83	Vert measure val:	470
Vert measure units:	feet	Vertacc measure val:	20
Vert accmeasure units:	feet		
Vertcollection method:	Interpolated from topographic map		
Vert coord refsys:	NGVD29	Countrycode:	US
Aquifername:	Not Reported		
Formation type:	Pasco Gravels		
Aquifer type:	Not Reported		
Construction date:	19780522	Welldepth:	38
Welldepth units:	ft	Wellholedepth:	43
Wellholedepth units:	ft		

Ground-water levels, Number of Measurements: 1

Date	Feet below Surface	Feet to Sealevel
1978-05-26	8	

Map ID:	319		
Org. Identifier:	USGS-WA	Site ID:	USGS40001226223
Formal name:	USGS Washington Water Science Center		
Monloc Identifier:	USGS-463906120330701		
Monloc name:	15N/18E-34J01		
Monloc type:	Well		
Monloc desc:	Not Reported		
Huc code:	17030001	Drainagearea value:	Not Reported
Drainagearea Units:	Not Reported	Contrib drainagearea:	Not Reported
Contrib drainagearea units:	Not Reported	Latitude:	46.6515151
Longitude:	-120.5531227	Sourcemap scale:	24000

Horiz Acc measure:	1	Horiz Acc measure units:	seconds
Horiz Collection method:	Interpolated from map		
Horiz coord refsys:	NAD83	Vert measure val:	1440
Vert measure units:	feet	Vertacc measure val:	10
Vert accmeasure units:	feet		
Vertcollection method:	Interpolated from topographic map		
Vert coord refsys:	NGVD29	Countrycode:	US
Aquifername:	Not Reported		
Formation type:	Not Reported		
Aquifer type:	Not Reported		
Construction date:	19460423	Welldepth:	306
Welldepth units:	ft	Wellholedepth:	Not Reported
Wellholedepth units:	Not Reported		

Ground-water levels, Number of Measurements: 1

Date	Feet below Surface	Feet to Sealevel
1946-04-23	114	

Map ID:	343		
Org. Identifier:	USGS-WA	Site ID:	USGS40001226213
Formal name:	USGS Washington Water Science Center		
Monloc Identifier:	USGS-463905119532601		
Monloc name:	14N/23E-36N01		
Monloc type:	Well		
Monloc desc:	Not Reported		
Huc code:	17020016	Drainagearea value:	Not Reported
Drainagearea Units:	Not Reported	Contrib drainagearea:	Not Reported
Contrib drainagearea units:	Not Reported	Latitude:	46.6512434
Longitude:	-119.89171	Sourcemap scale:	Not Reported
Horiz Acc measure:	10	Horiz Acc measure units:	seconds
Horiz Collection method:	Interpolated from map		
Horiz coord refsys:	NAD83	Vert measure val:	470
Vert measure units:	feet	Vertacc measure val:	20
Vert accmeasure units:	feet		
Vertcollection method:	Interpolated from topographic map		
Vert coord refsys:	NGVD29	Countrycode:	US
Aquifername:	Not Reported		
Formation type:	Pasco Gravels		
Aquifer type:	Not Reported		
Construction date:	19780327	Welldepth:	40
Welldepth units:	ft	Wellholedepth:	51.4
Wellholedepth units:	ft		

Ground-water levels, Number of Measurements: 1

Date	Feet below Surface	Feet to Sealevel
1978-05-17	8	

GEOCHECK VERSION 2.1
STATE DATABASE WELL INFORMATION

Map ID:	339		
Org. Identifier:	USGS-WA	Site ID:	USGS40001226214
Formal name:	USGS Washington Water Science Center		
Monloc Identifier:	USGS-463905120302001		
Monloc name:	14N/19E-31N01		
Monloc type:	Well		
Monloc desc:	Not Reported		
Huc code:	17030001	Drainagearea value:	Not Reported
Drainagearea Units:	Not Reported	Contrib drainagearea:	Not Reported
Contrib drainagearea units:	Not Reported	Latitude:	46.6512378
Longitude:	-120.5067327	Sourcemap scale:	24000
Horiz Acc measure:	5	Horiz Acc measure units:	seconds
Horiz Collection method:	Interpolated from map		
Horiz coord refsys:	NAD83	Vert measure val:	1090
Vert measure units:	feet	Vertacc measure val:	10
Vert accmeasure units:	feet		
Vertcollection method:	Interpolated from topographic map		
Vert coord refsys:	NGVD29	Countrycode:	US
Aquifername:	Not Reported		
Formation type:	Not Reported		
Aquifer type:	Not Reported		
Construction date:	19010101	Welldepth:	14
Welldepth units:	ft	Wellholedepth:	15
Wellholedepth units:	ft		

Ground-water levels, Number of Measurements: 1

Date	Feet below Surface	Feet to Sealevel
1901-01-01	5	

Map ID:	336		
Org. Identifier:	USGS-WA	Site ID:	USGS40001226215
Formal name:	USGS Washington Water Science Center		
Monloc Identifier:	USGS-463905120304101		
Monloc name:	14N/18E-36R01		
Monloc type:	Well		
Monloc desc:	Not Reported		
Huc code:	17030001	Drainagearea value:	Not Reported
Drainagearea Units:	Not Reported	Contrib drainagearea:	Not Reported
Contrib drainagearea units:	Not Reported	Latitude:	46.6512377
Longitude:	-120.5125662	Sourcemap scale:	24000
Horiz Acc measure:	1	Horiz Acc measure units:	seconds
Horiz Collection method:	Interpolated from map		
Horiz coord refsys:	NAD83	Vert measure val:	1100
Vert measure units:	feet	Vertacc measure val:	10
Vert accmeasure units:	feet		
Vertcollection method:	Interpolated from topographic map		
Vert coord refsys:	NGVD29	Countrycode:	US
Aquifername:	Not Reported		
Formation type:	Not Reported		

Aquifer type:	Not Reported		
Construction date:	19461001	Welldepth:	10
Welldepth units:	ft	Wellholedepth:	Not Reported
Wellholedepth units:	Not Reported		

Ground-water levels, Number of Measurements: 0

Map ID:	321		
Org. Identifier:	USGS-WA	Site ID:	USGS40001226216
Formal name:	USGS Washington Water Science Center		
Monloc Identifier:	USGS-463905120313901		
Monloc name:	14N/18E-36N01		
Monloc type:	Well		
Monloc desc:	Not Reported		
Huc code:	17030001	Drainagearea value:	Not Reported
Drainagearea Units:	Not Reported	Contrib drainagearea:	Not Reported
Contrib drainagearea units:	Not Reported	Latitude:	46.6512376
Longitude:	-120.5286777	Sourcemap scale:	24000
Horiz Acc measure:	1	Horiz Acc measure units:	seconds
Horiz Collection method:	Interpolated from map		
Horiz coord refsys:	NAD83	Vert measure val:	1105
Vert measure units:	feet	Vertacc measure val:	10
Vert accmeasure units:	feet		
Vertcollection method:	Interpolated from topographic map		
Vert coord refsys:	NGVD29	Countrycode:	US
Aquifername:	Not Reported		
Formation type:	Columbia River Basalt Group		
Aquifer type:	Not Reported		
Construction date:	19510901	Welldepth:	578
Welldepth units:	ft	Wellholedepth:	Not Reported
Wellholedepth units:	Not Reported		

Ground-water levels, Number of Measurements: 1

Date	Feet below Surface	Feet to Sealevel
1951-09-01		

Note: The site was flowing, but the head could not be measured without additional equipment.

Map ID:	344		
Org. Identifier:	USGS-WA	Site ID:	USGS40001226203
Formal name:	USGS Washington Water Science Center		
Monloc Identifier:	USGS-463904120270401		
Monloc name:	14N/19E-33Q01		
Monloc type:	Well		
Monloc desc:	GWSI DATABASE AUGMENTATION SITE		
Huc code:	17030001	Drainagearea value:	Not Reported
Drainagearea Units:	Not Reported	Contrib drainagearea:	Not Reported
Contrib drainagearea units:	Not Reported	Latitude:	46.6509604
Longitude:	-120.4522864	Sourcemap scale:	Not Reported

Horiz Acc measure:	10	Horiz Acc measure units:	seconds
Horiz Collection method:	Interpolated from map		
Horiz coord refsys:	NAD83	Vert measure val:	9999.99
Vert measure units:	feet	Vertacc measure val:	999
Vert accmeasure units:	feet		
Vertcollection method:	Unknown		
Vert coord refsys:	NGVD29	Countrycode:	US
Aquifername:	Not Reported		
Formation type:	Unclassified Overburden		
Aquifer type:	Not Reported		
Construction date:	19760427	Welldepth:	120
Welldepth units:	ft	Wellholedepth:	120
Wellholedepth units:	ft		

Ground-water levels, Number of Measurements: 1

Date	Feet below Surface	Feet to Sealevel
1976-04-27	50	

Map ID:	318		
Org. Identifier:	USGS-WA	Site ID:	USGS40001226204
Formal name:	USGS Washington Water Science Center		
Monloc Identifier:	USGS-463904120290501		
Monloc name:	14N/19E-32N01		
Monloc type:	Well		
Monloc desc:	Not Reported		
Huc code:	17030001	Drainagearea value:	Not Reported
Drainagearea Units:	Not Reported	Contrib drainagearea:	Not Reported
Contrib drainagearea units:	Not Reported	Latitude:	46.6509601
Longitude:	-120.4858987	Sourcemap scale:	24000
Horiz Acc measure:	1	Horiz Acc measure units:	seconds
Horiz Collection method:	Interpolated from map		
Horiz coord refsys:	NAD83	Vert measure val:	1150
Vert measure units:	feet	Vertacc measure val:	10
Vert accmeasure units:	feet		
Vertcollection method:	Interpolated from topographic map		
Vert coord refsys:	NGVD29	Countrycode:	US
Aquifername:	Not Reported		
Formation type:	Not Reported		
Aquifer type:	Not Reported		
Construction date:	19730719	Welldepth:	75
Welldepth units:	ft	Wellholedepth:	Not Reported
Wellholedepth units:	Not Reported		

Ground-water levels, Number of Measurements: 1

Date	Feet below Surface	Feet to Sealevel
1973-07-25	18	

GEOCHECK VERSION 2.1
STATE DATABASE WELL INFORMATION

Map ID:	343		
Org. Identifier:	USGS-WA	Site ID:	USGS40001226199
Formal name:	USGS Washington Water Science Center		
Monloc Identifier:	USGS-463903119532501		
Monloc name:	14N/23E-36N03		
Monloc type:	Well		
Monloc desc:	Not Reported		
Huc code:	17020016	Drainagearea value:	Not Reported
Drainagearea Units:	Not Reported	Contrib drainagearea:	Not Reported
Contrib drainagearea units:	Not Reported	Latitude:	46.6506879
Longitude:	-119.8914322	Sourcemap scale:	Not Reported
Horiz Acc measure:	10	Horiz Acc measure units:	seconds
Horiz Collection method:	Interpolated from map		
Horiz coord refsys:	NAD83	Vert measure val:	470
Vert measure units:	feet	Vertacc measure val:	20
Vert accmeasure units:	feet		
Vertcollection method:	Interpolated from topographic map		
Vert coord refsys:	NGVD29	Countrycode:	US
Aquifername:	Not Reported		
Formation type:	Pasco Gravels		
Aquifer type:	Not Reported		
Construction date:	19780605	Welldepth:	39
Welldepth units:	ft	Wellholedepth:	41.4
Wellholedepth units:	ft		

Ground-water levels, Number of Measurements: 1

Date	Feet below Surface	Feet to Sealevel
1978-06-13	8	

Map ID:	343		
Org. Identifier:	USGS-WA	Site ID:	USGS40001226192
Formal name:	USGS Washington Water Science Center		
Monloc Identifier:	USGS-463902119532201		
Monloc name:	14N/23E-36N04		
Monloc type:	Well		
Monloc desc:	Not Reported		
Huc code:	17020016	Drainagearea value:	Not Reported
Drainagearea Units:	Not Reported	Contrib drainagearea:	Not Reported
Contrib drainagearea units:	Not Reported	Latitude:	46.6504101
Longitude:	-119.8905988	Sourcemap scale:	Not Reported
Horiz Acc measure:	10	Horiz Acc measure units:	seconds
Horiz Collection method:	Interpolated from map		
Horiz coord refsys:	NAD83	Vert measure val:	469
Vert measure units:	feet	Vertacc measure val:	5
Vert accmeasure units:	feet		
Vertcollection method:	Interpolated from topographic map		
Vert coord refsys:	NGVD29	Countrycode:	US
Aquifername:	Not Reported		
Formation type:	Pasco Gravels		

Aquifer type:	Not Reported		
Construction date:	19800826	Welldepth:	51
Welldepth units:	ft	Wellholedepth:	53
Wellholedepth units:	ft		

Ground-water levels, Number of Measurements: 1

Date	Feet below Surface	Feet to Sealevel
1980-09-05	13.2	

Map ID:	319		
Org. Identifier:	USGS-WA	Site ID:	USGS40001226183
Formal name:	USGS Washington Water Science Center		
Monloc Identifier:	USGS-463901120331901		
Monloc name:	13N/18E-03A02		
Monloc type:	Well		
Monloc desc:	Not Reported		
Huc code:	17030002	Drainagearea value:	Not Reported
Drainagearea Units:	Not Reported	Contrib drainagearea:	Not Reported
Contrib drainagearea units:	Not Reported	Latitude:	46.650154
Longitude:	-120.5564617	Sourcemap scale:	24000
Horiz Acc measure:	.5	Horiz Acc measure units:	seconds
Horiz Collection method:	Global positioning system (GPS), uncorrected		
Horiz coord refsys:	NAD83	Vert measure val:	1460
Vert measure units:	feet	Vertacc measure val:	10
Vert accmeasure units:	feet		
Vertcollection method:	Interpolated from topographic map		
Vert coord refsys:	NGVD29	Countrycode:	US
Aquifername:	Not Reported		
Formation type:	Not Reported		
Aquifer type:	Not Reported		
Construction date:	19910821	Welldepth:	361
Welldepth units:	ft	Wellholedepth:	361
Wellholedepth units:	ft		

Ground-water levels, Number of Measurements: 1

Date	Feet below Surface	Feet to Sealevel
2000-08-22	238.88	

Map ID:	343		
Org. Identifier:	USGS-WA	Site ID:	USGS40001226147
Formal name:	USGS Washington Water Science Center		
Monloc Identifier:	USGS-463859119531801		
Monloc name:	13N/23E-01D01		
Monloc type:	Well		
Monloc desc:	Not Reported		
Huc code:	17020016	Drainagearea value:	Not Reported
Drainagearea Units:	Not Reported	Contrib drainagearea:	Not Reported
Contrib drainagearea units:	Not Reported	Latitude:	46.6495768
Longitude:	-119.8894877	Sourcemap scale:	Not Reported

Horiz Acc measure:	10	Horiz Acc measure units:	seconds
Horiz Collection method:	Interpolated from map		
Horiz coord refsys:	NAD83	Vert measure val:	467.2
Vert measure units:	feet	Vertacc measure val:	0.5
Vert accmeasure units:	feet		
Vertcollection method:	Level or other surveying method		
Vert coord refsys:	NGVD29	Countrycode:	US
Aquifername:	Not Reported		
Formation type:	Pasco Gravels		
Aquifer type:	Not Reported		
Construction date:	19800908	Welldepth:	64
Welldepth units:	ft	Wellholedepth:	64
Wellholedepth units:	ft		

Ground-water levels, Number of Measurements: 1

Date	Feet below Surface	Feet to Sealevel
1980-09-18	11.5	

Map ID:	346		
Org. Identifier:	USGS-WA	Site ID:	USGS40001226149
Formal name:	USGS Washington Water Science Center		
Monloc Identifier:	USGS-463859120275101		
Monloc name:	13N/19E-04D02		
Monloc type:	Well		
Monloc desc:	Not Reported		
Huc code:	17030001	Drainagearea value:	Not Reported
Drainagearea Units:	Not Reported	Contrib drainagearea:	Not Reported
Contrib drainagearea units:	Not Reported	Latitude:	46.6495714
Longitude:	-120.4653424	Sourcemap scale:	24000
Horiz Acc measure:	5	Horiz Acc measure units:	seconds
Horiz Collection method:	Interpolated from map		
Horiz coord refsys:	NAD83	Vert measure val:	1340
Vert measure units:	feet	Vertacc measure val:	10
Vert accmeasure units:	feet		
Vertcollection method:	Interpolated from topographic map		
Vert coord refsys:	NGVD29	Countrycode:	US
Aquifername:	Not Reported		
Formation type:	Columbia River Basalt Group		
Aquifer type:	Not Reported		
Construction date:	19770826	Welldepth:	388
Welldepth units:	ft	Wellholedepth:	388
Wellholedepth units:	ft		

Ground-water levels, Number of Measurements: 1

Date	Feet below Surface	Feet to Sealevel
1977-09-01	295	

GEOCHECK VERSION 2.1
STATE DATABASE WELL INFORMATION

Map ID:	343		
Org. Identifier:	USGS-WA	Site ID:	USGS40001226137
Formal name:	USGS Washington Water Science Center		
Monloc Identifier:	USGS-463858119531601		
Monloc name:	13N/23E-01C01		
Monloc type:	Well		
Monloc desc:	Not Reported		
Huc code:	17020016	Drainagearea value:	Not Reported
Drainagearea Units:	Not Reported	Contrib drainagearea:	Not Reported
Contrib drainagearea units:	Not Reported	Latitude:	46.649299
Longitude:	-119.888932	Sourcemap scale:	Not Reported
Horiz Acc measure:	10	Horiz Acc measure units:	seconds
Horiz Collection method:	Interpolated from map		
Horiz coord refsys:	NAD83	Vert measure val:	467.4
Vert measure units:	feet	Vertacc measure val:	0.1
Vert accmeasure units:	feet		
Vertcollection method:	Level or other surveying method		
Vert coord refsys:	NGVD29	Countrycode:	US
Aquifername:	Not Reported		
Formation type:	Pasco Gravels		
Aquifer type:	Not Reported		
Construction date:	19800922	Welldepth:	66
Welldepth units:	ft	Wellholedepth:	66
Wellholedepth units:	ft		

Ground-water levels, Number of Measurements: 1

Date	Feet below Surface	Feet to Sealevel
1980-10-01	12	

Map ID:	336		
Org. Identifier:	USGS-WA	Site ID:	USGS40001226104
Formal name:	USGS Washington Water Science Center		
Monloc Identifier:	USGS-463857120303701		
Monloc name:	13N/18E-01A01		
Monloc type:	Well		
Monloc desc:	Not Reported		
Huc code:	17030001	Drainagearea value:	Not Reported
Drainagearea Units:	Not Reported	Contrib drainagearea:	Not Reported
Contrib drainagearea units:	Not Reported	Latitude:	46.6490155
Longitude:	-120.511455	Sourcemap scale:	24000
Horiz Acc measure:	1	Horiz Acc measure units:	seconds
Horiz Collection method:	Interpolated from map		
Horiz coord refsys:	NAD83	Vert measure val:	1100
Vert measure units:	feet	Vertacc measure val:	10
Vert accmeasure units:	feet		
Vertcollection method:	Interpolated from topographic map		
Vert coord refsys:	NGVD29	Countrycode:	US
Aquifername:	Not Reported		
Formation type:	Not Reported		

Aquifer type: Not Reported
Construction date: 19731124 Welldepth: 20
Welldepth units: ft Wellholedepth: Not Reported
Wellholedepth units: Not Reported

Ground-water levels, Number of Measurements: 1

Date	Feet below Surface	Feet to Sealevel
1973-11-24	8	

Map ID: 319
Org. Identifier: USGS-WA Site ID: USGS40001226106
Formal name: USGS Washington Water Science Center
Monloc Identifier: USGS-463857120332901
Monloc name: 13N/18E-03B04
Monloc type: Well
Monloc desc: GWSI DATABASE AUGMENTATION SITE
Huc code: 17030002 Drainagearea value: Not Reported
Drainagearea Units: Not Reported Contrib drainagearea: Not Reported
Contrib drainagearea units: Not Reported Latitude: 46.6490151
Longitude: -120.559234 Sourcemap scale: Not Reported
Horiz Acc measure: 10 Horiz Acc measure units: seconds
Horiz Collection method: Interpolated from map
Horiz coord refsys: NAD83 Vert measure val: 9999.99
Vert measure units: feet Vertacc measure val: 999
Vert accmeasure units: feet
Vertcollection method: Unknown
Vert coord refsys: NGVD29 Countrycode: US
Aquifername: Not Reported
Formation type: Not Reported
Aquifer type: Not Reported
Construction date: 19910312 Welldepth: 502
Welldepth units: ft Wellholedepth: 502
Wellholedepth units: ft

Ground-water levels, Number of Measurements: 1

Date	Feet below Surface	Feet to Sealevel
1991-03-21	268	

Map ID: 319
Org. Identifier: USGS-WA Site ID: USGS40001226105
Formal name: USGS Washington Water Science Center
Monloc Identifier: USGS-463857120332801
Monloc name: 13N/18E-03B03
Monloc type: Well
Monloc desc: GWSI DATABASE AUGMENTATION SITE
Huc code: 17030002 Drainagearea value: Not Reported
Drainagearea Units: Not Reported Contrib drainagearea: Not Reported
Contrib drainagearea units: Not Reported Latitude: 46.6490151
Longitude: -120.5589562 Sourcemap scale: Not Reported

Horiz Acc measure:	10	Horiz Acc measure units:	seconds
Horiz Collection method:	Interpolated from map		
Horiz coord refsys:	NAD83	Vert measure val:	9999.99
Vert measure units:	feet	Vertacc measure val:	999
Vert accmeasure units:	feet		
Vertcollection method:	Unknown		
Vert coord refsys:	NGVD29	Countrycode:	US
Aquifername:	Not Reported		
Formation type:	Not Reported		
Aquifer type:	Not Reported		
Construction date:	19890331	Welldepth:	350
Welldepth units:	ft	Wellholedepth:	352
Wellholedepth units:	ft		

Ground-water levels, Number of Measurements: 1

Date	Feet below Surface	Feet to Sealevel
1989-04-05	220	

Map ID:	348		
Org. Identifier:	USGS-WA	Site ID:	USGS40001226107
Formal name:	USGS Washington Water Science Center		
Monloc Identifier:	USGS-463857120334701		
Monloc name:	13N/18E-03C03		
Monloc type:	Well		
Monloc desc:	GWSI DATABASE AUGMENTATION SITE		
Huc code:	17030002	Drainagearea value:	Not Reported
Drainagearea Units:	Not Reported	Contrib drainagearea:	Not Reported
Contrib drainagearea units:	Not Reported	Latitude:	46.649015
Longitude:	-120.564234	Sourcemap scale:	Not Reported
Horiz Acc measure:	10	Horiz Acc measure units:	seconds
Horiz Collection method:	Interpolated from map		
Horiz coord refsys:	NAD83	Vert measure val:	9999.99
Vert measure units:	feet	Vertacc measure val:	999
Vert accmeasure units:	feet		
Vertcollection method:	Unknown		
Vert coord refsys:	NGVD29	Countrycode:	US
Aquifername:	Not Reported		
Formation type:	Not Reported		
Aquifer type:	Not Reported		
Construction date:	19900305	Welldepth:	383
Welldepth units:	ft	Wellholedepth:	383
Wellholedepth units:	ft		

Ground-water levels, Number of Measurements: 1

Date	Feet below Surface	Feet to Sealevel
1990-03-09	225	

GEOCHECK VERSION 2.1
STATE DATABASE WELL INFORMATION

Map ID:	319		
Org. Identifier:	USGS-WA	Site ID:	USGS40001226093
Formal name:	USGS Washington Water Science Center		
Monloc Identifier:	USGS-463856120332901		
Monloc name:	13N/18E-03B01		
Monloc type:	Well		
Monloc desc:	GWSI DATABASE AUGMENTATION SITE		
Huc code:	17030002	Drainagearea value:	Not Reported
Drainagearea Units:	Not Reported	Contrib drainagearea:	Not Reported
Contrib drainagearea units:	Not Reported	Latitude:	46.6487373
Longitude:	-120.559234	Sourcemap scale:	Not Reported
Horiz Acc measure:	10	Horiz Acc measure units:	seconds
Horiz Collection method:	Interpolated from map		
Horiz coord refsys:	NAD83	Vert measure val:	9999.99
Vert measure units:	feet	Vertacc measure val:	999
Vert accmeasure units:	feet		
Vertcollection method:	Unknown		
Vert coord refsys:	NGVD29	Countrycode:	US
Aquifername:	Not Reported		
Formation type:	Not Reported		
Aquifer type:	Not Reported		
Construction date:	19830907	Welldepth:	351
Welldepth units:	ft	Wellholedepth:	351
Wellholedepth units:	ft		

Ground-water levels, Number of Measurements: 1

Date	Feet below Surface	Feet to Sealevel
1983-09-09	210	

Map ID:	319		
Org. Identifier:	USGS-WA	Site ID:	USGS40001226092
Formal name:	USGS Washington Water Science Center		
Monloc Identifier:	USGS-463856120332801		
Monloc name:	13N/18E-03B02		
Monloc type:	Well		
Monloc desc:	GWSI DATABASE AUGMENTATION SITE		
Huc code:	17030002	Drainagearea value:	Not Reported
Drainagearea Units:	Not Reported	Contrib drainagearea:	Not Reported
Contrib drainagearea units:	Not Reported	Latitude:	46.6487373
Longitude:	-120.5589562	Sourcemap scale:	Not Reported
Horiz Acc measure:	10	Horiz Acc measure units:	seconds
Horiz Collection method:	Interpolated from map		
Horiz coord refsys:	NAD83	Vert measure val:	9999.99
Vert measure units:	feet	Vertacc measure val:	999
Vert accmeasure units:	feet		
Vertcollection method:	Unknown		
Vert coord refsys:	NGVD29	Countrycode:	US
Aquifername:	Not Reported		
Formation type:	Not Reported		

Aquifer type:	Not Reported		
Construction date:	19880523	Welldepth:	116
Welldepth units:	ft	Wellholedepth:	118
Wellholedepth units:	ft		

Ground-water levels, Number of Measurements: 1

Date	Feet below Surface	Feet to Sealevel
1988-05-23	25	

Map ID:	319		
Org. Identifier:	USGS-WA	Site ID:	USGS40001226091
Formal name:	USGS Washington Water Science Center		
Monloc Identifier:	USGS-463856120331001		
Monloc name:	13N/18E-03A01		
Monloc type:	Well		
Monloc desc:	GWSI DATABASE AUGMENTATION SITE		
Huc code:	17030002	Drainagearea value:	Not Reported
Drainagearea Units:	Not Reported	Contrib drainagearea:	Not Reported
Contrib drainagearea units:	Not Reported	Latitude:	46.6487373
Longitude:	-120.553956	Sourcemap scale:	Not Reported
Horiz Acc measure:	10	Horiz Acc measure units:	seconds
Horiz Collection method:	Interpolated from map		
Horiz coord refsys:	NAD83	Vert measure val:	9999.99
Vert measure units:	feet	Vertacc measure val:	999
Vert accmeasure units:	feet		
Vertcollection method:	Unknown		
Vert coord refsys:	NGVD29	Countrycode:	US
Aquifername:	Not Reported		
Formation type:	Unclassified Overburden		
Aquifer type:	Not Reported		
Construction date:	19790612	Welldepth:	325
Welldepth units:	ft	Wellholedepth:	327
Wellholedepth units:	ft		

Ground-water levels, Number of Measurements: 1

Date	Feet below Surface	Feet to Sealevel
1979-06-13	233	

Map ID:	348		
Org. Identifier:	USGS-WA	Site ID:	USGS40001226095
Formal name:	USGS Washington Water Science Center		
Monloc Identifier:	USGS-463856120334801		
Monloc name:	13N/18E-03C01		
Monloc type:	Well		
Monloc desc:	GWSI DATABASE AUGMENTATION SITE		
Huc code:	17030002	Drainagearea value:	Not Reported
Drainagearea Units:	Not Reported	Contrib drainagearea:	Not Reported
Contrib drainagearea units:	Not Reported	Latitude:	46.6487372
Longitude:	-120.5645119	Sourcemap scale:	Not Reported

Horiz Acc measure:	10	Horiz Acc measure units:	seconds
Horiz Collection method:	Interpolated from map		
Horiz coord refsys:	NAD83	Vert measure val:	9999.99
Vert measure units:	feet	Vertacc measure val:	999
Vert accmeasure units:	feet		
Vertcollection method:	Unknown		
Vert coord refsys:	NGVD29	Countrycode:	US
Aquifername:	Not Reported		
Formation type:	Not Reported		
Aquifer type:	Not Reported		
Construction date:	19791109	Welldepth:	260
Welldepth units:	ft	Wellholedepth:	260
Wellholedepth units:	ft		

Ground-water levels, Number of Measurements: 1

Date	Feet below Surface	Feet to Sealevel
1979-11-29	140	

Map ID:	348		
Org. Identifier:	USGS-WA	Site ID:	USGS40001226094
Formal name:	USGS Washington Water Science Center		
Monloc Identifier:	USGS-463856120334701		
Monloc name:	13N/18E-03C02		
Monloc type:	Well		
Monloc desc:	GWSI DATABASE AUGMENTATION SITE		
Huc code:	17030002	Drainagearea value:	Not Reported
Drainagearea Units:	Not Reported	Contrib drainagearea:	Not Reported
Contrib drainagearea units:	Not Reported	Latitude:	46.6487372
Longitude:	-120.564234	Sourcemap scale:	Not Reported
Horiz Acc measure:	10	Horiz Acc measure units:	seconds
Horiz Collection method:	Interpolated from map		
Horiz coord refsys:	NAD83	Vert measure val:	9999.99
Vert measure units:	feet	Vertacc measure val:	999
Vert accmeasure units:	feet		
Vertcollection method:	Unknown		
Vert coord refsys:	NGVD29	Countrycode:	US
Aquifername:	Not Reported		
Formation type:	Not Reported		
Aquifer type:	Not Reported		
Construction date:	19800526	Welldepth:	400
Welldepth units:	ft	Wellholedepth:	400
Wellholedepth units:	ft		

Ground-water levels, Number of Measurements: 1

Date	Feet below Surface	Feet to Sealevel
1980-05-30	265	

GEOCHECK VERSION 2.1
STATE DATABASE WELL INFORMATION

Map ID:	350		
Org. Identifier:	USGS-WA	Site ID:	USGS40001226084
Formal name:	USGS Washington Water Science Center		
Monloc Identifier:	USGS-463855119521501		
Monloc name:	13N/24E-06D01		
Monloc type:	Well		
Monloc desc:	Not Reported		
Huc code:	17020016	Drainagearea value:	Not Reported
Drainagearea Units:	Not Reported	Contrib drainagearea:	Not Reported
Contrib drainagearea units:	Not Reported	Latitude:	46.6484659
Longitude:	-119.8719869	Sourcemap scale:	24000
Horiz Acc measure:	10	Horiz Acc measure units:	seconds
Horiz Collection method:	Interpolated from map		
Horiz coord refsys:	NAD83	Vert measure val:	9999.99
Vert measure units:	feet	Vertacc measure val:	999
Vert accmeasure units:	feet		
Vertcollection method:	Unknown		
Vert coord refsys:	NGVD29	Countrycode:	US
Aquifername:	Not Reported		
Formation type:	Not Reported		
Aquifer type:	Not Reported		
Construction date:	19840711	Welldepth:	79
Welldepth units:	ft	Wellholedepth:	79
Wellholedepth units:	ft		

Ground-water levels, Number of Measurements: 1

Date	Feet below Surface	Feet to Sealevel
1984-07-11	63	

Map ID:	350		
Org. Identifier:	USGS-WA	Site ID:	USGS40001226085
Formal name:	USGS Washington Water Science Center		
Monloc Identifier:	USGS-463855119521601		
Monloc name:	13N/24E-06D02		
Monloc type:	Well		
Monloc desc:	Not Reported		
Huc code:	17020016	Drainagearea value:	Not Reported
Drainagearea Units:	Not Reported	Contrib drainagearea:	Not Reported
Contrib drainagearea units:	Not Reported	Latitude:	46.6484658
Longitude:	-119.8722647	Sourcemap scale:	24000
Horiz Acc measure:	10	Horiz Acc measure units:	seconds
Horiz Collection method:	Interpolated from map		
Horiz coord refsys:	NAD83	Vert measure val:	9999.99
Vert measure units:	feet	Vertacc measure val:	999
Vert accmeasure units:	feet		
Vertcollection method:	Unknown		
Vert coord refsys:	NGVD29	Countrycode:	US
Aquifername:	Not Reported		
Formation type:	Not Reported		

Aquifer type:	Not Reported		
Construction date:	19870326	Welldepth:	109
Welldepth units:	ft	Wellholedepth:	109.5
Wellholedepth units:	ft		

Ground-water levels, Number of Measurements: 1

Date	Feet below Surface	Feet to Sealevel
1987-03-26	74	

Map ID:	343		
Org. Identifier:	USGS-WA	Site ID:	USGS40001226086
Formal name:	USGS Washington Water Science Center		
Monloc Identifier:	USGS-463855119530901		
Monloc name:	13N/23E-01C02		
Monloc type:	Well		
Monloc desc:	Not Reported		
Huc code:	17020016	Drainagearea value:	Not Reported
Drainagearea Units:	Not Reported	Contrib drainagearea:	Not Reported
Contrib drainagearea units:	Not Reported	Latitude:	46.6484657
Longitude:	-119.8869875	Sourcemap scale:	24000
Horiz Acc measure:	10	Horiz Acc measure units:	seconds
Horiz Collection method:	Interpolated from map		
Horiz coord refsys:	NAD83	Vert measure val:	9999.99
Vert measure units:	feet	Vertacc measure val:	999
Vert accmeasure units:	feet		
Vertcollection method:	Unknown		
Vert coord refsys:	NGVD29	Countrycode:	US
Aquifername:	Not Reported		
Formation type:	Not Reported		
Aquifer type:	Not Reported		
Construction date:	19801016	Welldepth:	60
Welldepth units:	ft	Wellholedepth:	61
Wellholedepth units:	ft		

Ground-water levels, Number of Measurements: 1

Date	Feet below Surface	Feet to Sealevel
1980-10-16	11	

Map ID:	339		
Org. Identifier:	USGS-WA	Site ID:	USGS40001226087
Formal name:	USGS Washington Water Science Center		
Monloc Identifier:	USGS-463855120302001		
Monloc name:	13N/19E-06D01		
Monloc type:	Well		
Monloc desc:	GWSI DATABASE AUGMENTATION SITE		
Huc code:	17030001	Drainagearea value:	Not Reported
Drainagearea Units:	Not Reported	Contrib drainagearea:	Not Reported
Contrib drainagearea units:	Not Reported	Latitude:	46.64846
Longitude:	-120.5067326	Sourcemap scale:	Not Reported

Horiz Acc measure:	10	Horiz Acc measure units:	seconds
Horiz Collection method:	Interpolated from map		
Horiz coord refsys:	NAD83	Vert measure val:	9999.99
Vert measure units:	feet	Vertacc measure val:	999
Vert accmeasure units:	feet		
Vertcollection method:	Unknown		
Vert coord refsys:	NGVD29	Countrycode:	US
Aquifername:	Not Reported		
Formation type:	Not Reported		
Aquifer type:	Not Reported		
Construction date:	19770908	Welldepth:	105
Welldepth units:	ft	Wellholedepth:	105
Wellholedepth units:	ft		

Ground-water levels, Number of Measurements: 1

Date	Feet below Surface	Feet to Sealevel
1977-09-14	40	

Map ID:	321		
Org. Identifier:	USGS-WA	Site ID:	USGS40001226088
Formal name:	USGS Washington Water Science Center		
Monloc Identifier:	USGS-463855120313501		
Monloc name:	13N/18E-01D01		
Monloc type:	Well		
Monloc desc:	GWSI DATABASE AUGMENTATION SITE		
Huc code:	17030001	Drainagearea value:	Not Reported
Drainagearea Units:	Not Reported	Contrib drainagearea:	Not Reported
Contrib drainagearea units:	Not Reported	Latitude:	46.6484598
Longitude:	-120.5275665	Sourcemap scale:	Not Reported
Horiz Acc measure:	10	Horiz Acc measure units:	seconds
Horiz Collection method:	Interpolated from map		
Horiz coord refsys:	NAD83	Vert measure val:	9999.99
Vert measure units:	feet	Vertacc measure val:	999
Vert accmeasure units:	feet		
Vertcollection method:	Unknown		
Vert coord refsys:	NGVD29	Countrycode:	US
Aquifername:	Not Reported		
Formation type:	Unclassified Overburden		
Aquifer type:	Not Reported		
Construction date:	19800204	Welldepth:	82
Welldepth units:	ft	Wellholedepth:	83
Wellholedepth units:	ft		

Ground-water levels, Number of Measurements: 1

Date	Feet below Surface	Feet to Sealevel
1980-02-12	5	

GEOCHECK VERSION 2.1
STATE DATABASE WELL INFORMATION

Map ID:	346		
Org. Identifier:	USGS-WA	Site ID:	USGS40001226077
Formal name:	USGS Washington Water Science Center		
Monloc Identifier:	USGS-463854120280602		
Monloc name:	13N/19E-05A01D1		
Monloc type:	Well		
Monloc desc:	GWSI DATABASE AUGMENTATION SITE		
Huc code:	17030001	Drainagearea value:	Not Reported
Drainagearea Units:	Not Reported	Contrib drainagearea:	Not Reported
Contrib drainagearea units:	Not Reported	Latitude:	46.6481825
Longitude:	-120.4695092	Sourcemap scale:	Not Reported
Horiz Acc measure:	10	Horiz Acc measure units:	seconds
Horiz Collection method:	Interpolated from map		
Horiz coord refsys:	NAD83	Vert measure val:	9999.99
Vert measure units:	feet	Vertacc measure val:	999
Vert accmeasure units:	feet		
Vertcollection method:	Unknown		
Vert coord refsys:	NGVD29	Countrycode:	US
Aquifername:	Not Reported		
Formation type:	Unclassified Overburden		
Aquifer type:	Not Reported		
Construction date:	19901126	Welldepth:	300
Welldepth units:	ft	Wellholedepth:	300
Wellholedepth units:	ft		

Ground-water levels, Number of Measurements: 1

Date	Feet below Surface	Feet to Sealevel
1990-11-29	125	

Map ID:	346		
Org. Identifier:	USGS-WA	Site ID:	USGS40001226076
Formal name:	USGS Washington Water Science Center		
Monloc Identifier:	USGS-463854120280601		
Monloc name:	13N/19E-05A01		
Monloc type:	Well		
Monloc desc:	GWSI DATABASE AUGMENTATION SITE		
Huc code:	17030001	Drainagearea value:	Not Reported
Drainagearea Units:	Not Reported	Contrib drainagearea:	Not Reported
Contrib drainagearea units:	Not Reported	Latitude:	46.6481825
Longitude:	-120.4695092	Sourcemap scale:	Not Reported
Horiz Acc measure:	10	Horiz Acc measure units:	seconds
Horiz Collection method:	Interpolated from map		
Horiz coord refsys:	NAD83	Vert measure val:	9999.99
Vert measure units:	feet	Vertacc measure val:	999
Vert accmeasure units:	feet		
Vertcollection method:	Unknown		
Vert coord refsys:	NGVD29	Countrycode:	US
Aquifername:	Not Reported		
Formation type:	Not Reported		

Aquifer type: Not Reported
Construction date: 19830515 Welldepth: Not Reported
Welldepth units: Not Reported Wellholedepth: 245
Wellholedepth units: ft

Ground-water levels, Number of Measurements: 1

Date	Feet below Surface	Feet to Sealevel
1983-05-15	117	

Map ID: 349
Org. Identifier: USGS-WA Site ID: USGS40001226079
Formal name: USGS Washington Water Science Center
Monloc Identifier: USGS-463854120294201
Monloc name: 13N/19E-06B01
Monloc type: Well
Monloc desc: GWSI DATABASE AUGMENTATION SITE
Huc code: 17030001 Drainagearea value: Not Reported
Drainagearea Units: Not Reported Contrib drainagearea: Not Reported
Contrib drainagearea units: Not Reported Latitude: 46.6481823
Longitude: -120.4961768 Sourcemap scale: Not Reported
Horiz Acc measure: 10 Horiz Acc measure units: seconds
Horiz Collection method: Interpolated from map
Horiz coord refsys: NAD83 Vert measure val: 9999.99
Vert measure units: feet Vertacc measure val: 999
Vert accmeasure units: feet
Vertcollection method: Unknown
Vert coord refsys: NGVD29 Countrycode: US
Aquifername: Not Reported
Formation type: Unclassified Overburden
Aquifer type: Not Reported
Construction date: 19780720 Welldepth: 98
Welldepth units: ft Wellholedepth: 100
Wellholedepth units: ft

Ground-water levels, Number of Measurements: 1

Date	Feet below Surface	Feet to Sealevel
1978-07-25	10	

Map ID: 351
Org. Identifier: USGS-WA Site ID: USGS40001226078
Formal name: USGS Washington Water Science Center
Monloc Identifier: USGS-463854120292301
Monloc name: 13N/19E-06A01
Monloc type: Well
Monloc desc: GWSI DATABASE AUGMENTATION SITE
Huc code: 17030001 Drainagearea value: Not Reported
Drainagearea Units: Not Reported Contrib drainagearea: Not Reported
Contrib drainagearea units: Not Reported Latitude: 46.6481823
Longitude: -120.4908988 Sourcemap scale: Not Reported

Horiz Acc measure:	10	Horiz Acc measure units:	seconds
Horiz Collection method:	Interpolated from map		
Horiz coord refsys:	NAD83	Vert measure val:	9999.99
Vert measure units:	feet	Vertacc measure val:	999
Vert accmeasure units:	feet		
Vertcollection method:	Unknown		
Vert coord refsys:	NGVD29	Countrycode:	US
Aquifername:	Not Reported		
Formation type:	Unclassified Overburden		
Aquifer type:	Not Reported		
Construction date:	19810212	Welldepth:	39
Welldepth units:	ft	Wellholedepth:	40
Wellholedepth units:	ft		

Ground-water levels, Number of Measurements: 1

Date	Feet below Surface	Feet to Sealevel
1981-02-12	18	

Map ID:	352		
Org. Identifier:	USGS-WA	Site ID:	USGS40001226070
Formal name:	USGS Washington Water Science Center		
Monloc Identifier:	USGS-463853120265001		
Monloc name:	13N/19E-04A01		
Monloc type:	Well		
Monloc desc:	GWSI DATABASE AUGMENTATION SITE		
Huc code:	17030001	Drainagearea value:	Not Reported
Drainagearea Units:	Not Reported	Contrib drainagearea:	Not Reported
Contrib drainagearea units:	Not Reported	Latitude:	46.6479048
Longitude:	-120.4483974	Sourcemap scale:	Not Reported
Horiz Acc measure:	10	Horiz Acc measure units:	seconds
Horiz Collection method:	Interpolated from map		
Horiz coord refsys:	NAD83	Vert measure val:	9999.99
Vert measure units:	feet	Vertacc measure val:	999
Vert accmeasure units:	feet		
Vertcollection method:	Unknown		
Vert coord refsys:	NGVD29	Countrycode:	US
Aquifername:	Not Reported		
Formation type:	Unclassified Overburden		
Aquifer type:	Not Reported		
Construction date:	19780501	Welldepth:	330
Welldepth units:	ft	Wellholedepth:	330
Wellholedepth units:	ft		

Ground-water levels, Number of Measurements: 1

Date	Feet below Surface	Feet to Sealevel
1978-06-24	170	

GEOCHECK VERSION 2.1
STATE DATABASE WELL INFORMATION

Map ID:	352		
Org. Identifier:	USGS-WA	Site ID:	USGS40001226069
Formal name:	USGS Washington Water Science Center		
Monloc Identifier:	USGS-463853120264901		
Monloc name:	13N/19E-04A02		
Monloc type:	Well		
Monloc desc:	GWSI DATABASE AUGMENTATION SITE		
Huc code:	17030001	Drainagearea value:	Not Reported
Drainagearea Units:	Not Reported	Contrib drainagearea:	Not Reported
Contrib drainagearea units:	Not Reported	Latitude:	46.6479048
Longitude:	-120.4481196	Sourcemap scale:	Not Reported
Horiz Acc measure:	10	Horiz Acc measure units:	seconds
Horiz Collection method:	Interpolated from map		
Horiz coord refsys:	NAD83	Vert measure val:	9999.99
Vert measure units:	feet	Vertacc measure val:	999
Vert accmeasure units:	feet		
Vertcollection method:	Unknown		
Vert coord refsys:	NGVD29	Countrycode:	US
Aquifername:	Not Reported		
Formation type:	Not Reported		
Aquifer type:	Not Reported		
Construction date:	19910503	Welldepth:	472
Welldepth units:	ft	Wellholedepth:	472
Wellholedepth units:	ft		

Ground-water levels, Number of Measurements: 1

Date	Feet below Surface	Feet to Sealevel
1991-05-21	346	

Map ID:	346		
Org. Identifier:	USGS-WA	Site ID:	USGS40001226071
Formal name:	USGS Washington Water Science Center		
Monloc Identifier:	USGS-463853120274701		
Monloc name:	13N/19E-04D03		
Monloc type:	Well		
Monloc desc:	GWSI DATABASE AUGMENTATION SITE		
Huc code:	17030001	Drainagearea value:	Not Reported
Drainagearea Units:	Not Reported	Contrib drainagearea:	Not Reported
Contrib drainagearea units:	Not Reported	Latitude:	46.6479047
Longitude:	-120.4642312	Sourcemap scale:	Not Reported
Horiz Acc measure:	10	Horiz Acc measure units:	seconds
Horiz Collection method:	Interpolated from map		
Horiz coord refsys:	NAD83	Vert measure val:	9999.99
Vert measure units:	feet	Vertacc measure val:	999
Vert accmeasure units:	feet		
Vertcollection method:	Unknown		
Vert coord refsys:	NGVD29	Countrycode:	US
Aquifername:	Not Reported		
Formation type:	Unclassified Overburden		

Aquifer type:	Not Reported		
Construction date:	19850611	Welldepth:	500
Welldepth units:	ft	Wellholedepth:	500
Wellholedepth units:	ft		

Ground-water levels, Number of Measurements: 1

Date	Feet below Surface	Feet to Sealevel
1985-06-13	305	

Map ID:	353		
Org. Identifier:	USGS-WA	Site ID:	USGS40001226063
Formal name:	USGS Washington Water Science Center		
Monloc Identifier:	USGS-463852120232101		
Monloc name:	13N/19E-01B01		
Monloc type:	Well		
Monloc desc:	Not Reported		
Huc code:	17030001	Drainagearea value:	Not Reported
Drainagearea Units:	Not Reported	Contrib drainagearea:	Not Reported
Contrib drainagearea units:	Not Reported	Latitude:	46.6476275
Longitude:	-120.3903398	Sourcemap scale:	24000
Horiz Acc measure:	1	Horiz Acc measure units:	seconds
Horiz Collection method:	Interpolated from map		
Horiz coord refsys:	NAD83	Vert measure val:	2800
Vert measure units:	feet	Vertacc measure val:	10
Vert accmeasure units:	feet		
Vertcollection method:	Interpolated from topographic map		
Vert coord refsys:	NGVD29	Countrycode:	US
Aquifername:	Not Reported		
Formation type:	Not Reported		
Aquifer type:	Not Reported		
Construction date:	19751124	Welldepth:	29
Welldepth units:	ft	Wellholedepth:	Not Reported
Wellholedepth units:	Not Reported		

Ground-water levels, Number of Measurements: 1

Date	Feet below Surface	Feet to Sealevel
1975-11-24	7	

Map ID:	353		
Org. Identifier:	USGS-WA	Site ID:	USGS40001226062
Formal name:	USGS Washington Water Science Center		
Monloc Identifier:	USGS-463852120232001		
Monloc name:	13N/19E-01B02		
Monloc type:	Well		
Monloc desc:	GWSI DATABASE AUGMENTATION SITE		
Huc code:	17030001	Drainagearea value:	Not Reported
Drainagearea Units:	Not Reported	Contrib drainagearea:	Not Reported
Contrib drainagearea units:	Not Reported	Latitude:	46.6476275
Longitude:	-120.390062	Sourcemap scale:	Not Reported

Horiz Acc measure:	10	Horiz Acc measure units:	seconds
Horiz Collection method:	Interpolated from map		
Horiz coord refsys:	NAD83	Vert measure val:	9999.99
Vert measure units:	feet	Vertacc measure val:	999
Vert accmeasure units:	feet		
Vertcollection method:	Unknown		
Vert coord refsys:	NGVD29	Countrycode:	US
Aquifername:	Not Reported		
Formation type:	Not Reported		
Aquifer type:	Not Reported		
Construction date:	19751125	Welldepth:	29
Welldepth units:	ft	Wellholedepth:	40
Wellholedepth units:	ft		

Ground-water levels, Number of Measurements: 1

Date	Feet below Surface	Feet to Sealevel
1975-11-25	8	

Map ID:	354		
Org. Identifier:	USGS-WA	Site ID:	USGS40001226064
Formal name:	USGS Washington Water Science Center		
Monloc Identifier:	USGS-463852120240101		
Monloc name:	13N/19E-01D01		
Monloc type:	Well		
Monloc desc:	GWSI DATABASE AUGMENTATION SITE		
Huc code:	17030001	Drainagearea value:	Not Reported
Drainagearea Units:	Not Reported	Contrib drainagearea:	Not Reported
Contrib drainagearea units:	Not Reported	Latitude:	46.6476274
Longitude:	-120.4014513	Sourcemap scale:	Not Reported
Horiz Acc measure:	10	Horiz Acc measure units:	seconds
Horiz Collection method:	Interpolated from map		
Horiz coord refsys:	NAD83	Vert measure val:	9999.99
Vert measure units:	feet	Vertacc measure val:	999
Vert accmeasure units:	feet		
Vertcollection method:	Unknown		
Vert coord refsys:	NGVD29	Countrycode:	US
Aquifername:	Not Reported		
Formation type:	Unclassified Overburden		
Aquifer type:	Not Reported		
Construction date:	19840602	Welldepth:	50
Welldepth units:	ft	Wellholedepth:	50
Wellholedepth units:	ft		

Ground-water levels, Number of Measurements: 1

Date	Feet below Surface	Feet to Sealevel
1984-06-02	7	

GEOCHECK VERSION 2.1
STATE DATABASE WELL INFORMATION

Map ID:	346		
Org. Identifier:	USGS-WA	Site ID:	USGS40001226148
Formal name:	USGS Washington Water Science Center		
Monloc Identifier:	USGS-463859120275001		
Monloc name:	13N/19E-04D01		
Monloc type:	Well		
Monloc desc:	03/17/09 AKA COLUMBIA PLATEAU SM-12C		
Huc code:	17030001	Drainagearea value:	Not Reported
Drainagearea Units:	Not Reported	Contrib drainagearea:	Not Reported
Contrib drainagearea units:	Not Reported	Latitude:	46.6474444
Longitude:	-120.4662222	Sourcemap scale:	24000
Horiz Acc measure:	.5	Horiz Acc measure units:	seconds
Horiz Collection method:	Global positioning system (GPS), uncorrected		
Horiz coord refsys:	NAD83	Vert measure val:	1420
Vert measure units:	feet	Vertacc measure val:	10
Vert accmeasure units:	feet		
Vertcollection method:	Interpolated from topographic map		
Vert coord refsys:	NGVD29	Countrycode:	US
Aquifername:	Not Reported		
Formation type:	Saddle Mountains Basalt Formation		
Aquifer type:	Not Reported		
Construction date:	19770613	Welldepth:	381
Welldepth units:	ft	Wellholedepth:	381
Wellholedepth units:	ft		

Ground-water levels, Number of Measurements: 7

Date	Feet below Surface	Feet to Sealevel	Date	Feet below Surface	Feet to Sealevel
1991-03-21	260.9		1988-10-21	272.1	
1988-03-25	266.0		1984-03-03	265.9	
1983-08-31	252.2				
Note: The site had been pumped recently.					
1983-03-15	266.8		1977-06-22	257	

Map ID:	355		
Org. Identifier:	USGS-WA	Site ID:	USGS40001226015
Formal name:	USGS Washington Water Science Center		
Monloc Identifier:	USGS-463845119491501		
Monloc name:	13N/24E-04B01		
Monloc type:	Well		
Monloc desc:	Not Reported		
Huc code:	17020016	Drainagearea value:	Not Reported
Drainagearea Units:	Not Reported	Contrib drainagearea:	Not Reported
Contrib drainagearea units:	Not Reported	Latitude:	46.646522
Longitude:	-119.8219847	Sourcemap scale:	62500
Horiz Acc measure:	5	Horiz Acc measure units:	seconds
Horiz Collection method:	Interpolated from map		
Horiz coord refsys:	NAD83	Vert measure val:	590
Vert measure units:	feet	Vertacc measure val:	10
Vert accmeasure units:	feet		
Vertcollection method:	Interpolated from topographic map		
Vert coord refsys:	NGVD29	Countrycode:	US
Aquifername:	Not Reported		
Formation type:	Not Reported		

Aquifer type:	Not Reported		
Construction date:	19800926	Welldepth:	18
Welldepth units:	ft	Wellholedepth:	18
Wellholedepth units:	ft		

Ground-water levels, Number of Measurements: 0

Map ID:	346		
Org. Identifier:	USGS-WA	Site ID:	USGS40001226040
Formal name:	USGS Washington Water Science Center		
Monloc Identifier:	USGS-463848120281601		
Monloc name:	13N/19E-05NE1		
Monloc type:	Well		
Monloc desc:	GWSI DATABASE AUGMENTATION SITE		
Huc code:	17030001	Drainagearea value:	Not Reported
Drainagearea Units:	Not Reported	Contrib drainagearea:	Not Reported
Contrib drainagearea units:	Not Reported	Latitude:	46.6465158
Longitude:	-120.472287	Sourcemap scale:	Not Reported
Horiz Acc measure:	10	Horiz Acc measure units:	seconds
Horiz Collection method:	Interpolated from map		
Horiz coord refsys:	NAD83	Vert measure val:	9999.99
Vert measure units:	feet	Vertacc measure val:	999
Vert accmeasure units:	feet		
Vertcollection method:	Unknown		
Vert coord refsys:	NGVD29	Countrycode:	US
Aquifername:	Not Reported		
Formation type:	Columbia River Basalt Group		
Aquifer type:	Not Reported		
Construction date:	19740409	Welldepth:	325
Welldepth units:	ft	Wellholedepth:	325
Wellholedepth units:	ft		

Ground-water levels, Number of Measurements: 1

Date	Feet below Surface	Feet to Sealevel
1974-04-15	220	

Map ID:	350		
Org. Identifier:	USGS-WA	Site ID:	USGS40001225999
Formal name:	USGS Washington Water Science Center		
Monloc Identifier:	USGS-463844119521401		
Monloc name:	13N/24E-06E01 OE52		
Monloc type:	Well		
Monloc desc:	NAWQA DATA ENTRY COM & VER LMFRANS 11/15/2000		
Huc code:	17020016	Drainagearea value:	Not Reported
Drainagearea Units:	Not Reported	Contrib drainagearea:	Not Reported
Contrib drainagearea units:	Not Reported	Latitude:	46.6461667
Longitude:	-119.8720944	Sourcemap scale:	24000

Horiz Acc measure:	.1	Horiz Acc measure units:	seconds
Horiz Collection method:	Global positioning system (GPS), uncorrected		
Horiz coord refsys:	NAD83	Vert measure val:	505
Vert measure units:	feet	Vertacc measure val:	10
Vert accmeasure units:	feet		
Vertcollection method:	Interpolated from topographic map		
Vert coord refsys:	NGVD29	Countrycode:	US
Aquifername:	Columbia Plateau basin-fill aquifers		
Formation type:	Unclassified Overburden		
Aquifer type:	Unconfined single aquifer		
Construction date:	19940104	Welldepth:	160
Welldepth units:	ft	Wellholedepth:	162
Wellholedepth units:	ft		

Ground-water levels, Number of Measurements: 1

Date	Feet below Surface	Feet to Sealevel
1995-05-02	88.08	

Map ID:	357		
Org. Identifier:	USGS-WA	Site ID:	USGS40001226001
Formal name:	USGS Washington Water Science Center		
Monloc Identifier:	USGS-463844120332801		
Monloc name:	13N/18E-03G04		
Monloc type:	Well		
Monloc desc:	GWSI DATABASE AUGMENTATION SITE		
Huc code:	17030002	Drainagearea value:	Not Reported
Drainagearea Units:	Not Reported	Contrib drainagearea:	Not Reported
Contrib drainagearea units:	Not Reported	Latitude:	46.645404
Longitude:	-120.5589561	Sourcemap scale:	Not Reported
Horiz Acc measure:	10	Horiz Acc measure units:	seconds
Horiz Collection method:	Interpolated from map		
Horiz coord refsys:	NAD83	Vert measure val:	9999.99
Vert measure units:	feet	Vertacc measure val:	999
Vert accmeasure units:	feet		
Vertcollection method:	Unknown		
Vert coord refsys:	NGVD29	Countrycode:	US
Aquifername:	Not Reported		
Formation type:	Not Reported		
Aquifer type:	Not Reported		
Construction date:	19900102	Welldepth:	71
Welldepth units:	ft	Wellholedepth:	71
Wellholedepth units:	ft		

Ground-water levels, Number of Measurements: 1

Date	Feet below Surface	Feet to Sealevel
1990-01-03	12	

GEOCHECK VERSION 2.1
STATE DATABASE WELL INFORMATION

Map ID:	358		
Org. Identifier:	USGS-WA	Site ID:	USGS40001225981
Formal name:	USGS Washington Water Science Center		
Monloc Identifier:	USGS-463843120313601		
Monloc name:	13N/18E-01E05		
Monloc type:	Well		
Monloc desc:	GWSI DATABASE AUGMENTATION SITE		
Huc code:	17030001	Drainagearea value:	Not Reported
Drainagearea Units:	Not Reported	Contrib drainagearea:	Not Reported
Contrib drainagearea units:	Not Reported	Latitude:	46.6451265
Longitude:	-120.5278442	Sourcemap scale:	Not Reported
Horiz Acc measure:	10	Horiz Acc measure units:	seconds
Horiz Collection method:	Interpolated from map		
Horiz coord refsys:	NAD83	Vert measure val:	9999.99
Vert measure units:	feet	Vertacc measure val:	999
Vert accmeasure units:	feet		
Vertcollection method:	Unknown		
Vert coord refsys:	NGVD29	Countrycode:	US
Aquifername:	Not Reported		
Formation type:	Not Reported		
Aquifer type:	Not Reported		
Construction date:	19860801	Welldepth:	28
Welldepth units:	ft	Wellholedepth:	42
Wellholedepth units:	ft		

Ground-water levels, Number of Measurements: 1

Date	Feet below Surface	Feet to Sealevel
1986-08-01	7	

Map ID:	358		
Org. Identifier:	USGS-WA	Site ID:	USGS40001225980
Formal name:	USGS Washington Water Science Center		
Monloc Identifier:	USGS-463843120313501		
Monloc name:	13N/18E-01E04		
Monloc type:	Well		
Monloc desc:	GWSI DATABASE AUGMENTATION SITE		
Huc code:	17030001	Drainagearea value:	Not Reported
Drainagearea Units:	Not Reported	Contrib drainagearea:	Not Reported
Contrib drainagearea units:	Not Reported	Latitude:	46.6451265
Longitude:	-120.5275665	Sourcemap scale:	Not Reported
Horiz Acc measure:	10	Horiz Acc measure units:	seconds
Horiz Collection method:	Interpolated from map		
Horiz coord refsys:	NAD83	Vert measure val:	9999.99
Vert measure units:	feet	Vertacc measure val:	999
Vert accmeasure units:	feet		
Vertcollection method:	Unknown		
Vert coord refsys:	NGVD29	Countrycode:	US
Aquifername:	Not Reported		
Formation type:	Not Reported		

Aquifer type:	Not Reported		
Construction date:	19860801	Welldepth:	28
Welldepth units:	ft	Wellholedepth:	42
Wellholedepth units:	ft		

Ground-water levels, Number of Measurements: 1

Date	Feet below Surface	Feet to Sealevel
1986-08-01	10	

Map ID:	358		
Org. Identifier:	USGS-WA	Site ID:	USGS40001225979
Formal name:	USGS Washington Water Science Center		
Monloc Identifier:	USGS-463843120313401		
Monloc name:	13N/18E-01E03		
Monloc type:	Well		
Monloc desc:	GWSI DATABASE AUGMENTATION SITE		
Huc code:	17030001	Drainagearea value:	Not Reported
Drainagearea Units:	Not Reported	Contrib drainagearea:	Not Reported
Contrib drainagearea units:	Not Reported	Latitude:	46.6451265
Longitude:	-120.5272887	Sourcemap scale:	Not Reported
Horiz Acc measure:	10	Horiz Acc measure units:	seconds
Horiz Collection method:	Interpolated from map		
Horiz coord refsys:	NAD83	Vert measure val:	9999.99
Vert measure units:	feet	Vertacc measure val:	999
Vert accmeasure units:	feet		
Vertcollection method:	Unknown		
Vert coord refsys:	NGVD29	Countrycode:	US
Aquifername:	Not Reported		
Formation type:	Not Reported		
Aquifer type:	Not Reported		
Construction date:	19860801	Welldepth:	28
Welldepth units:	ft	Wellholedepth:	42
Wellholedepth units:	ft		

Ground-water levels, Number of Measurements: 1

Date	Feet below Surface	Feet to Sealevel
1986-08-01	11	

Map ID:	359		
Org. Identifier:	USGS-WA	Site ID:	USGS40001225982
Formal name:	USGS Washington Water Science Center		
Monloc Identifier:	USGS-463843120325101		
Monloc name:	13N/18E-02E05		
Monloc type:	Well		
Monloc desc:	GWSI DATABASE AUGMENTATION SITE		
Huc code:	17030002	Drainagearea value:	Not Reported
Drainagearea Units:	Not Reported	Contrib drainagearea:	Not Reported
Contrib drainagearea units:	Not Reported	Latitude:	46.6451263
Longitude:	-120.548678	Sourcemap scale:	Not Reported

Horiz Acc measure:	10	Horiz Acc measure units:	seconds
Horiz Collection method:	Interpolated from map		
Horiz coord refsys:	NAD83	Vert measure val:	9999.99
Vert measure units:	feet	Vertacc measure val:	999
Vert accmeasure units:	feet		
Vertcollection method:	Unknown		
Vert coord refsys:	NGVD29	Countrycode:	US
Aquifername:	Not Reported		
Formation type:	Unclassified Overburden		
Aquifer type:	Not Reported		
Construction date:	19810116	Welldepth:	327
Welldepth units:	ft	Wellholedepth:	330
Wellholedepth units:	ft		

Ground-water levels, Number of Measurements: 1

Date	Feet below Surface	Feet to Sealevel
1981-02-17	220	

Map ID:	357		
Org. Identifier:	USGS-WA	Site ID:	USGS40001225987
Formal name:	USGS Washington Water Science Center		
Monloc Identifier:	USGS-463843120333101		
Monloc name:	13N/18E-03G01		
Monloc type:	Well		
Monloc desc:	Not Reported		
Huc code:	17030001	Drainagearea value:	Not Reported
Drainagearea Units:	Not Reported	Contrib drainagearea:	Not Reported
Contrib drainagearea units:	Not Reported	Latitude:	46.6451262
Longitude:	-120.5597895	Sourcemap scale:	24000
Horiz Acc measure:	5	Horiz Acc measure units:	seconds
Horiz Collection method:	Interpolated from map		
Horiz coord refsys:	NAD83	Vert measure val:	1460
Vert measure units:	feet	Vertacc measure val:	10
Vert accmeasure units:	feet		
Vertcollection method:	Interpolated from topographic map		
Vert coord refsys:	NGVD29	Countrycode:	US
Aquifername:	Not Reported		
Formation type:	Not Reported		
Aquifer type:	Not Reported		
Construction date:	19760522	Welldepth:	266
Welldepth units:	ft	Wellholedepth:	Not Reported
Wellholedepth units:	Not Reported		

Ground-water levels, Number of Measurements: 1

Date	Feet below Surface	Feet to Sealevel
1976-05-24	204	

GEOCHECK VERSION 2.1
STATE DATABASE WELL INFORMATION

Map ID:	357		
Org. Identifier:	USGS-WA	Site ID:	USGS40001225986
Formal name:	USGS Washington Water Science Center		
Monloc Identifier:	USGS-463843120332901		
Monloc name:	13N/18E-03G02		
Monloc type:	Well		
Monloc desc:	GWSI DATABASE AUGMENTATION SITE		
Huc code:	17030002	Drainagearea value:	Not Reported
Drainagearea Units:	Not Reported	Contrib drainagearea:	Not Reported
Contrib drainagearea units:	Not Reported	Latitude:	46.6451262
Longitude:	-120.5592339	Sourcemap scale:	Not Reported
Horiz Acc measure:	10	Horiz Acc measure units:	seconds
Horiz Collection method:	Interpolated from map		
Horiz coord refsys:	NAD83	Vert measure val:	9999.99
Vert measure units:	feet	Vertacc measure val:	999
Vert accmeasure units:	feet		
Vertcollection method:	Unknown		
Vert coord refsys:	NGVD29	Countrycode:	US
Aquifername:	Not Reported		
Formation type:	Not Reported		
Aquifer type:	Not Reported		
Construction date:	19800807	Welldepth:	290
Welldepth units:	ft	Wellholedepth:	298
Wellholedepth units:	ft		

Ground-water levels, Number of Measurements: 1

Date	Feet below Surface	Feet to Sealevel
1980-08-14	207	

Map ID:	357		
Org. Identifier:	USGS-WA	Site ID:	USGS40001225985
Formal name:	USGS Washington Water Science Center		
Monloc Identifier:	USGS-463843120332802		
Monloc name:	13N/18E-03G03D1		
Monloc type:	Well		
Monloc desc:	GWSI DATABASE AUGMENTATION SITE		
Huc code:	17030002	Drainagearea value:	Not Reported
Drainagearea Units:	Not Reported	Contrib drainagearea:	Not Reported
Contrib drainagearea units:	Not Reported	Latitude:	46.6451262
Longitude:	-120.5589561	Sourcemap scale:	Not Reported
Horiz Acc measure:	10	Horiz Acc measure units:	seconds
Horiz Collection method:	Interpolated from map		
Horiz coord refsys:	NAD83	Vert measure val:	9999.99
Vert measure units:	feet	Vertacc measure val:	999
Vert accmeasure units:	feet		
Vertcollection method:	Unknown		
Vert coord refsys:	NGVD29	Countrycode:	US
Aquifername:	Not Reported		
Formation type:	Not Reported		

Aquifer type:	Not Reported		
Construction date:	19870112	Welldepth:	270
Welldepth units:	ft	Wellholedepth:	270
Wellholedepth units:	ft		

Ground-water levels, Number of Measurements: 1

Date	Feet below Surface	Feet to Sealevel
1987-01-12	194	

Map ID:	359		
Org. Identifier:	USGS-WA	Site ID:	USGS40001225984
Formal name:	USGS Washington Water Science Center		
Monloc Identifier:	USGS-463843120331001		
Monloc name:	13N/18E-03H01		
Monloc type:	Well		
Monloc desc:	GWSI DATABASE AUGMENTATION SITE		
Huc code:	17030002	Drainagearea value:	Not Reported
Drainagearea Units:	Not Reported	Contrib drainagearea:	Not Reported
Contrib drainagearea units:	Not Reported	Latitude:	46.6451262
Longitude:	-120.553956	Sourcemap scale:	Not Reported
Horiz Acc measure:	10	Horiz Acc measure units:	seconds
Horiz Collection method:	Interpolated from map		
Horiz coord refsys:	NAD83	Vert measure val:	9999.99
Vert measure units:	feet	Vertacc measure val:	999
Vert accmeasure units:	feet		
Vertcollection method:	Unknown		
Vert coord refsys:	NGVD29	Countrycode:	US
Aquifername:	Not Reported		
Formation type:	Not Reported		
Aquifer type:	Not Reported		
Construction date:	19821019	Welldepth:	373
Welldepth units:	ft	Wellholedepth:	376
Wellholedepth units:	ft		

Ground-water levels, Number of Measurements: 1

Date	Feet below Surface	Feet to Sealevel
1992-11-29	240	

Map ID:	359		
Org. Identifier:	USGS-WA	Site ID:	USGS40001225983
Formal name:	USGS Washington Water Science Center		
Monloc Identifier:	USGS-463843120330101		
Monloc name:	13N/18E-02E01		
Monloc type:	Well		
Monloc desc:	Not Reported		
Huc code:	17030001	Drainagearea value:	Not Reported
Drainagearea Units:	Not Reported	Contrib drainagearea:	Not Reported
Contrib drainagearea units:	Not Reported	Latitude:	46.6451262
Longitude:	-120.5514559	Sourcemap scale:	24000

Horiz Acc measure:	1	Horiz Acc measure units:	seconds
Horiz Collection method:	Interpolated from map		
Horiz coord refsys:	NAD83	Vert measure val:	1400
Vert measure units:	feet	Vertacc measure val:	10
Vert accmeasure units:	feet		
Vertcollection method:	Interpolated from topographic map		
Vert coord refsys:	NGVD29	Countrycode:	US
Aquifername:	Not Reported		
Formation type:	Not Reported		
Aquifer type:	Not Reported		
Construction date:	19720407	Welldepth:	182
Welldepth units:	ft	Wellholedepth:	Not Reported
Wellholedepth units:	Not Reported		

Ground-water levels, Number of Measurements: 1

Date	Feet below Surface	Feet to Sealevel
1972-04-07	166	

Map ID:	357		
Org. Identifier:	USGS-WA	Site ID:	USGS40001225988
Formal name:	USGS Washington Water Science Center		
Monloc Identifier:	USGS-463843120334801		
Monloc name:	13N/18E-03F01		
Monloc type:	Well		
Monloc desc:	GWSI DATABASE AUGMENTATION SITE		
Huc code:	17030002	Drainagearea value:	Not Reported
Drainagearea Units:	Not Reported	Contrib drainagearea:	Not Reported
Contrib drainagearea units:	Not Reported	Latitude:	46.6451261
Longitude:	-120.5645118	Sourcemap scale:	Not Reported
Horiz Acc measure:	10	Horiz Acc measure units:	seconds
Horiz Collection method:	Interpolated from map		
Horiz coord refsys:	NAD83	Vert measure val:	9999.99
Vert measure units:	feet	Vertacc measure val:	999
Vert accmeasure units:	feet		
Vertcollection method:	Unknown		
Vert coord refsys:	NGVD29	Countrycode:	US
Aquifername:	Not Reported		
Formation type:	Not Reported		
Aquifer type:	Not Reported		
Construction date:	19881214	Welldepth:	360
Welldepth units:	ft	Wellholedepth:	360
Wellholedepth units:	ft		

Ground-water levels, Number of Measurements: 1

Date	Feet below Surface	Feet to Sealevel
1988-12-21	280	

GEOCHECK VERSION 2.1
STATE DATABASE WELL INFORMATION

Map ID:	356		
Org. Identifier:	USGS-WA	Site ID:	USGS40001225968
Formal name:	USGS Washington Water Science Center		
Monloc Identifier:	USGS-463842119542621		
Monloc name:	13N/23E-02F01		
Monloc type:	Well		
Monloc desc:	Not Reported		
Huc code:	17020016	Drainagearea value:	Not Reported
Drainagearea Units:	Not Reported	Contrib drainagearea:	Not Reported
Contrib drainagearea units:	Not Reported	Latitude:	46.6448543
Longitude:	-119.9083773	Sourcemap scale:	Not Reported
Horiz Acc measure:	5	Horiz Acc measure units:	seconds
Horiz Collection method:	Interpolated from map		
Horiz coord refsys:	NAD83	Vert measure val:	9999.99
Vert measure units:	feet	Vertacc measure val:	999
Vert accmeasure units:	feet		
Vertcollection method:	Unknown		
Vert coord refsys:	NGVD29	Countrycode:	US
Aquifername:	Not Reported		
Formation type:	Not Reported		
Aquifer type:	Not Reported		
Construction date:	Not Reported	Welldepth:	242
Welldepth units:	ft	Wellholedepth:	Not Reported
Wellholedepth units:	Not Reported		

Ground-water levels, Number of Measurements: 0

Map ID:	349		
Org. Identifier:	USGS-WA	Site ID:	USGS40001225970
Formal name:	USGS Washington Water Science Center		
Monloc Identifier:	USGS-463842120300101		
Monloc name:	13N/19E-06F01		
Monloc type:	Well		
Monloc desc:	GWSI DATABASE AUGMENTATION SITE		
Huc code:	17030001	Drainagearea value:	Not Reported
Drainagearea Units:	Not Reported	Contrib drainagearea:	Not Reported
Contrib drainagearea units:	Not Reported	Latitude:	46.6448489
Longitude:	-120.5014547	Sourcemap scale:	Not Reported
Horiz Acc measure:	10	Horiz Acc measure units:	seconds
Horiz Collection method:	Interpolated from map		
Horiz coord refsys:	NAD83	Vert measure val:	9999.99
Vert measure units:	feet	Vertacc measure val:	999
Vert accmeasure units:	feet		
Vertcollection method:	Unknown		
Vert coord refsys:	NGVD29	Countrycode:	US
Aquifername:	Not Reported		
Formation type:	Not Reported		
Aquifer type:	Not Reported		
Construction date:	19840315	Welldepth:	48
Welldepth units:	ft	Wellholedepth:	50
Wellholedepth units:	ft		

Ground-water levels, Number of Measurements: 1

Date	Feet below Surface	Feet to Sealevel
1984-03-15	16	

Map ID:	349		
Org. Identifier:	USGS-WA	Site ID:	USGS40001225969
Formal name:	USGS Washington Water Science Center		
Monloc Identifier:	USGS-463842120300001		
Monloc name:	13N/19E-06F02		
Monloc type:	Well		
Monloc desc:	GWSI DATABASE AUGMENTATION SITE		
Huc code:	17030001	Drainagearea value:	Not Reported
Drainagearea Units:	Not Reported	Contrib drainagearea:	Not Reported
Contrib drainagearea units:	Not Reported	Latitude:	46.6448489
Longitude:	-120.5011769	Sourcemap scale:	Not Reported
Horiz Acc measure:	10	Horiz Acc measure units:	seconds
Horiz Collection method:	Interpolated from map		
Horiz coord refsys:	NAD83	Vert measure val:	9999.99
Vert measure units:	feet	Vertacc measure val:	999
Vert accmeasure units:	feet		
Vertcollection method:	Unknown		
Vert coord refsys:	NGVD29	Countrycode:	US
Aquifername:	Not Reported		
Formation type:	Columbia River Basalt Group		
Aquifer type:	Not Reported		
Construction date:	19900810	Welldepth:	190
Welldepth units:	ft	Wellholedepth:	190
Wellholedepth units:	ft		

Ground-water levels, Number of Measurements: 1

Date	Feet below Surface	Feet to Sealevel
1990-08-11	80	

Map ID:	358		
Org. Identifier:	USGS-WA	Site ID:	USGS40001225973
Formal name:	USGS Washington Water Science Center		
Monloc Identifier:	USGS-463842120313501		
Monloc name:	13N/18E-01E01		
Monloc type:	Well		
Monloc desc:	GWSI DATABASE AUGMENTATION SITE		
Huc code:	17030001	Drainagearea value:	Not Reported
Drainagearea Units:	Not Reported	Contrib drainagearea:	Not Reported
Contrib drainagearea units:	Not Reported	Latitude:	46.6448487
Longitude:	-120.5275665	Sourcemap scale:	Not Reported

Horiz Acc measure:	10	Horiz Acc measure units:	seconds
Horiz Collection method:	Interpolated from map		
Horiz coord refsys:	NAD83	Vert measure val:	9999.99
Vert measure units:	feet	Vertacc measure val:	999
Vert accmeasure units:	feet		
Vertcollection method:	Unknown		
Vert coord refsys:	NGVD29	Countrycode:	US
Aquifername:	Not Reported		
Formation type:	Not Reported		
Aquifer type:	Not Reported		
Construction date:	19860801	Welldepth:	21
Welldepth units:	ft	Wellholedepth:	21
Wellholedepth units:	ft		

Ground-water levels, Number of Measurements: 1

Date	Feet below Surface	Feet to Sealevel
1986-08-01	11	

Map ID:	358		
Org. Identifier:	USGS-WA	Site ID:	USGS40001225972
Formal name:	USGS Washington Water Science Center		
Monloc Identifier:	USGS-463842120313401		
Monloc name:	13N/18E-01E02		
Monloc type:	Well		
Monloc desc:	GWSI DATABASE AUGMENTATION SITE		
Huc code:	17030001	Drainagearea value:	Not Reported
Drainagearea Units:	Not Reported	Contrib drainagearea:	Not Reported
Contrib drainagearea units:	Not Reported	Latitude:	46.6448487
Longitude:	-120.5272887	Sourcemap scale:	Not Reported
Horiz Acc measure:	10	Horiz Acc measure units:	seconds
Horiz Collection method:	Interpolated from map		
Horiz coord refsys:	NAD83	Vert measure val:	9999.99
Vert measure units:	feet	Vertacc measure val:	999
Vert accmeasure units:	feet		
Vertcollection method:	Unknown		
Vert coord refsys:	NGVD29	Countrycode:	US
Aquifername:	Not Reported		
Formation type:	Not Reported		
Aquifer type:	Not Reported		
Construction date:	19860801	Welldepth:	28
Welldepth units:	ft	Wellholedepth:	42
Wellholedepth units:	ft		

Ground-water levels, Number of Measurements: 1

Date	Feet below Surface	Feet to Sealevel
1986-08-01	6	

GEOCHECK VERSION 2.1
STATE DATABASE WELL INFORMATION

Map ID:	361		
Org. Identifier:	USGS-WA	Site ID:	USGS40001225971
Formal name:	USGS Washington Water Science Center		
Monloc Identifier:	USGS-463842120311601		
Monloc name:	13N/18E-01F01		
Monloc type:	Well		
Monloc desc:	GWSI DATABASE AUGMENTATION SITE		
Huc code:	17030001	Drainagearea value:	Not Reported
Drainagearea Units:	Not Reported	Contrib drainagearea:	Not Reported
Contrib drainagearea units:	Not Reported	Latitude:	46.6448487
Longitude:	-120.5222885	Sourcemap scale:	Not Reported
Horiz Acc measure:	10	Horiz Acc measure units:	seconds
Horiz Collection method:	Interpolated from map		
Horiz coord refsys:	NAD83	Vert measure val:	9999.99
Vert measure units:	feet	Vertacc measure val:	999
Vert accmeasure units:	feet		
Vertcollection method:	Unknown		
Vert coord refsys:	NGVD29	Countrycode:	US
Aquifername:	Not Reported		
Formation type:	Columbia River Basalt Group		
Aquifer type:	Not Reported		
Construction date:	19770606	Welldepth:	467
Welldepth units:	ft	Wellholedepth:	467
Wellholedepth units:	ft		

Ground-water levels, Number of Measurements: 1

Date	Feet below Surface	Feet to Sealevel
1977-06-09	300	

Map ID:	360		
Org. Identifier:	USGS-WA	Site ID:	USGS40001225974
Formal name:	USGS Washington Water Science Center		
Monloc Identifier:	USGS-463842120315402		
Monloc name:	13N/18E-02H01D1		
Monloc type:	Well		
Monloc desc:	GWSI DATABASE AUGMENTATION SITE		
Huc code:	17030001	Drainagearea value:	Not Reported
Drainagearea Units:	Not Reported	Contrib drainagearea:	Not Reported
Contrib drainagearea units:	Not Reported	Latitude:	46.6448486
Longitude:	-120.5328444	Sourcemap scale:	Not Reported
Horiz Acc measure:	10	Horiz Acc measure units:	seconds
Horiz Collection method:	Interpolated from map		
Horiz coord refsys:	NAD83	Vert measure val:	9999.99
Vert measure units:	feet	Vertacc measure val:	999
Vert accmeasure units:	feet		
Vertcollection method:	Unknown		
Vert coord refsys:	NGVD29	Countrycode:	US
Aquifername:	Not Reported		
Formation type:	Not Reported		

Aquifer type:	Not Reported		
Construction date:	19890728	Welldepth:	110
Welldepth units:	ft	Wellholedepth:	110
Wellholedepth units:	ft		

Ground-water levels, Number of Measurements: 1

Date	Feet below Surface	Feet to Sealevel
1989-08-01	11	

Map ID:	359		
Org. Identifier:	USGS-WA	Site ID:	USGS40001225964
Formal name:	USGS Washington Water Science Center		
Monloc Identifier:	USGS-463841120325601		
Monloc name:	13N/18E-02E02		
Monloc type:	Well		
Monloc desc:	Not Reported		
Huc code:	17030001	Drainagearea value:	Not Reported
Drainagearea Units:	Not Reported	Contrib drainagearea:	Not Reported
Contrib drainagearea units:	Not Reported	Latitude:	46.6445707
Longitude:	-120.550067	Sourcemap scale:	24000
Horiz Acc measure:	1	Horiz Acc measure units:	seconds
Horiz Collection method:	Interpolated from map		
Horiz coord refsys:	NAD83	Vert measure val:	1400
Vert measure units:	feet	Vertacc measure val:	10
Vert accmeasure units:	feet		
Vertcollection method:	Interpolated from topographic map		
Vert coord refsys:	NGVD29	Countrycode:	US
Aquifername:	Not Reported		
Formation type:	Not Reported		
Aquifer type:	Not Reported		
Construction date:	19740819	Welldepth:	299
Welldepth units:	ft	Wellholedepth:	Not Reported
Wellholedepth units:	Not Reported		

Ground-water levels, Number of Measurements: 1

Date	Feet below Surface	Feet to Sealevel
1974-08-23	225	

Map ID:	363		
Org. Identifier:	USGS-WA	Site ID:	USGS40001225958
Formal name:	USGS Washington Water Science Center		
Monloc Identifier:	USGS-463840120270901		
Monloc name:	13N/19E-04G01		
Monloc type:	Well		
Monloc desc:	GWSI DATABASE AUGMENTATION SITE		
Huc code:	17030001	Drainagearea value:	Not Reported
Drainagearea Units:	Not Reported	Contrib drainagearea:	Not Reported
Contrib drainagearea units:	Not Reported	Latitude:	46.6442937
Longitude:	-120.4536753	Sourcemap scale:	Not Reported

Horiz Acc measure:	10	Horiz Acc measure units:	seconds
Horiz Collection method:	Interpolated from map		
Horiz coord refsys:	NAD83	Vert measure val:	9999.99
Vert measure units:	feet	Vertacc measure val:	999
Vert accmeasure units:	feet		
Vertcollection method:	Unknown		
Vert coord refsys:	NGVD29	Countrycode:	US
Aquifername:	Not Reported		
Formation type:	Unclassified Overburden		
Aquifer type:	Not Reported		
Construction date:	19831014	Welldepth:	410
Welldepth units:	ft	Wellholedepth:	410
Wellholedepth units:	ft		

Ground-water levels, Number of Measurements: 1

Date	Feet below Surface	Feet to Sealevel
1983-10-19	150	

Map ID:	359		
Org. Identifier:	USGS-WA	Site ID:	USGS40001225959
Formal name:	USGS Washington Water Science Center		
Monloc Identifier:	USGS-463840120324701		
Monloc name:	13N/18E-02E03		
Monloc type:	Well		
Monloc desc:	Not Reported		
Huc code:	17030001	Drainagearea value:	Not Reported
Drainagearea Units:	Not Reported	Contrib drainagearea:	Not Reported
Contrib drainagearea units:	Not Reported	Latitude:	46.6442929
Longitude:	-120.5475669	Sourcemap scale:	24000
Horiz Acc measure:	5	Horiz Acc measure units:	seconds
Horiz Collection method:	Interpolated from map		
Horiz coord refsys:	NAD83	Vert measure val:	1420
Vert measure units:	feet	Vertacc measure val:	10
Vert accmeasure units:	feet		
Vertcollection method:	Interpolated from topographic map		
Vert coord refsys:	NGVD29	Countrycode:	US
Aquifername:	Not Reported		
Formation type:	Not Reported		
Aquifer type:	Not Reported		
Construction date:	19751110	Welldepth:	296
Welldepth units:	ft	Wellholedepth:	296
Wellholedepth units:	ft		

Ground-water levels, Number of Measurements: 1

Date	Feet below Surface	Feet to Sealevel
1975-11-11	209	

GEOCHECK VERSION 2.1
STATE DATABASE WELL INFORMATION

Map ID:	360		
Org. Identifier:	USGS-WA	Site ID:	USGS40001225909
Formal name:	USGS Washington Water Science Center		
Monloc Identifier:	USGS-463834120314901		
Monloc name:	13N/18E-02J01		
Monloc type:	Well		
Monloc desc:	Not Reported		
Huc code:	17030001	Drainagearea value:	Not Reported
Drainagearea Units:	Not Reported	Contrib drainagearea:	Not Reported
Contrib drainagearea units:	Not Reported	Latitude:	46.6428514
Longitude:	-120.531761	Sourcemap scale:	24000
Horiz Acc measure:	5	Horiz Acc measure units:	seconds
Horiz Collection method:	Global positioning system (GPS), uncorrected		
Horiz coord refsys:	NAD83	Vert measure val:	1103
Vert measure units:	feet	Vertacc measure val:	10
Vert accmeasure units:	feet		
Vertcollection method:	Interpolated from topographic map		
Vert coord refsys:	NGVD29	Countrycode:	US
Aquifername:	Not Reported		
Formation type:	Not Reported		
Aquifer type:	Not Reported		
Construction date:	19750522	Welldepth:	52
Welldepth units:	ft	Wellholedepth:	57
Wellholedepth units:	ft		

Ground-water levels, Number of Measurements: 5

Date	Feet below Surface	Feet to Sealevel	Date	Feet below Surface	Feet to Sealevel
2002-03-26	16.52				
Note: The site had been pumped recently.					
2001-08-20	17.01		2001-03-13	17.65	
2000-08-21	16.89		1975-05-23	14	

Map ID:	361		
Org. Identifier:	USGS-WA	Site ID:	USGS40001225856
Formal name:	USGS Washington Water Science Center		
Monloc Identifier:	USGS-463829120311701		
Monloc name:	13N/18E-01L01		
Monloc type:	Well		
Monloc desc:	DEEPENED TO 400 FEET 02/25/87		
Huc code:	17030001	Drainagearea value:	Not Reported
Drainagearea Units:	Not Reported	Contrib drainagearea:	Not Reported
Contrib drainagearea units:	Not Reported	Latitude:	46.6427515
Longitude:	-120.5221135	Sourcemap scale:	24000
Horiz Acc measure:	.5	Horiz Acc measure units:	seconds
Horiz Collection method:	Global positioning system (GPS), uncorrected		
Horiz coord refsys:	NAD83	Vert measure val:	1085
Vert measure units:	feet	Vertacc measure val:	5
Vert accmeasure units:	feet		
Vertcollection method:	Interpolated from topographic map		
Vert coord refsys:	NGVD29	Countrycode:	US
Aquifername:	Not Reported		
Formation type:	Columbia River Basalt Group		

Aquifer type:	Not Reported		
Construction date:	19850522	Welldepth:	250
Welldepth units:	ft	Wellholedepth:	250
Wellholedepth units:	ft		

Ground-water levels, Number of Measurements: 1

Date	Feet below Surface	Feet to Sealevel

1985-06-18
Note: The site was flowing, but the head could not be measured without additional equipment.

Map ID:	361		
Org. Identifier:	USGS-WA	Site ID:	USGS40001225766
Formal name:	USGS Washington Water Science Center		
Monloc Identifier:	USGS-463816120305702		
Monloc name:	13N/18E-01L01D1		
Monloc type:	Well		
Monloc desc:	Not Reported		
Huc code:	17030001	Drainagearea value:	Not Reported
Drainagearea Units:	Not Reported	Contrib drainagearea:	Not Reported
Contrib drainagearea units:	Not Reported	Latitude:	46.6427515
Longitude:	-120.5221135	Sourcemap scale:	24000
Horiz Acc measure:	.5	Horiz Acc measure units:	seconds
Horiz Collection method:	Global positioning system (GPS), uncorrected		
Horiz coord refsys:	NAD83	Vert measure val:	1085
Vert measure units:	feet	Vertacc measure val:	5
Vert accmeasure units:	feet		
Vertcollection method:	Interpolated from topographic map		
Vert coord refsys:	NGVD29	Countrycode:	US
Aquifername:	Not Reported		
Formation type:	Not Reported		
Aquifer type:	Not Reported		
Construction date:	19870225	Welldepth:	400
Welldepth units:	ft	Wellholedepth:	400
Wellholedepth units:	ft		

Ground-water levels, Number of Measurements: 1

Date	Feet below Surface	Feet to Sealevel

1987-02-26
Note: The site was flowing, but the head could not be measured without additional equipment.

Map ID:	361		
Org. Identifier:	USGS-WA	Site ID:	USGS40001225767
Formal name:	USGS Washington Water Science Center		
Monloc Identifier:	USGS-463816120313402		
Monloc name:	13N/18E-01L02D1		
Monloc type:	Well		
Monloc desc:	GWSI DATABASE AUGMENTATION SITE		
Huc code:	17030001	Drainagearea value:	Not Reported
Drainagearea Units:	Not Reported	Contrib drainagearea:	Not Reported
Contrib drainagearea units:	Not Reported	Latitude:	46.6424722
Longitude:	-120.5230528	Sourcemap scale:	24000

Horiz Acc measure:	.5	Horiz Acc measure units:	seconds
Horiz Collection method:	Global positioning system (GPS), uncorrected		
Horiz coord refsys:	NAD83	Vert measure val:	1085
Vert measure units:	feet	Vertacc measure val:	20
Vert accmeasure units:	feet		
Vertcollection method:	Interpolated from topographic map		
Vert coord refsys:	NGVD29	Countrycode:	US
Aquifername:	Not Reported		
Formation type:	Not Reported		
Aquifer type:	Not Reported		
Construction date:	19880922	Welldepth:	267
Welldepth units:	ft	Wellholedepth:	287
Wellholedepth units:	ft		

Ground-water levels, Number of Measurements: 1

Date	Feet below Surface	Feet to Sealevel
1988-09-22	4	

Map ID:	359		
Org. Identifier:	USGS-WA	Site ID:	USGS40001225860
Formal name:	USGS Washington Water Science Center		
Monloc Identifier:	USGS-463830120325201		
Monloc name:	13N/18E-02M01		
Monloc type:	Well		
Monloc desc:	GWSI DATABASE AUGMENTATION SITE		
Huc code:	17030002	Drainagearea value:	Not Reported
Drainagearea Units:	Not Reported	Contrib drainagearea:	Not Reported
Contrib drainagearea units:	Not Reported	Latitude:	46.6415152
Longitude:	-120.5489558	Sourcemap scale:	Not Reported
Horiz Acc measure:	10	Horiz Acc measure units:	seconds
Horiz Collection method:	Interpolated from map		
Horiz coord refsys:	NAD83	Vert measure val:	9999.99
Vert measure units:	feet	Vertacc measure val:	999
Vert accmeasure units:	feet		
Vertcollection method:	Unknown		
Vert coord refsys:	NGVD29	Countrycode:	US
Aquifername:	Not Reported		
Formation type:	Unclassified Overburden		
Aquifer type:	Not Reported		
Construction date:	19791219	Welldepth:	312
Welldepth units:	ft	Wellholedepth:	314
Wellholedepth units:	ft		

Ground-water levels, Number of Measurements: 1

Date	Feet below Surface	Feet to Sealevel
1980-01-27	228	

GEOCHECK VERSION 2.1
STATE DATABASE WELL INFORMATION

Map ID:	365		
Org. Identifier:	USGS-WA	Site ID:	USGS40001225861
Formal name:	USGS Washington Water Science Center		
Monloc Identifier:	USGS-463830120334901		
Monloc name:	13N/18E-03L01		
Monloc type:	Well		
Monloc desc:	GWSI DATABASE AUGMENTATION SITE		
Huc code:	17030002	Drainagearea value:	Not Reported
Drainagearea Units:	Not Reported	Contrib drainagearea:	Not Reported
Contrib drainagearea units:	Not Reported	Latitude:	46.641515
Longitude:	-120.5647896	Sourcemap scale:	Not Reported
Horiz Acc measure:	10	Horiz Acc measure units:	seconds
Horiz Collection method:	Interpolated from map		
Horiz coord refsys:	NAD83	Vert measure val:	9999.99
Vert measure units:	feet	Vertacc measure val:	999
Vert accmeasure units:	feet		
Vertcollection method:	Unknown		
Vert coord refsys:	NGVD29	Countrycode:	US
Aquifername:	Not Reported		
Formation type:	Not Reported		
Aquifer type:	Not Reported		
Construction date:	19900504	Welldepth:	444
Welldepth units:	ft	Wellholedepth:	444
Wellholedepth units:	ft		

Ground-water levels, Number of Measurements: 1

Date	Feet below Surface	Feet to Sealevel
1990-05-09	280	

Map ID:	366		
Org. Identifier:	USGS-WA	Site ID:	USGS40001225841
Formal name:	USGS Washington Water Science Center		
Monloc Identifier:	USGS-463827120232301		
Monloc name:	13N/19E-01K01		
Monloc type:	Well		
Monloc desc:	GWSI DATABASE AUGMENTATION SITE		
Huc code:	17030001	Drainagearea value:	Not Reported
Drainagearea Units:	Not Reported	Contrib drainagearea:	Not Reported
Contrib drainagearea units:	Not Reported	Latitude:	46.640683
Longitude:	-120.3908953	Sourcemap scale:	Not Reported
Horiz Acc measure:	10	Horiz Acc measure units:	seconds
Horiz Collection method:	Interpolated from map		
Horiz coord refsys:	NAD83	Vert measure val:	9999.99
Vert measure units:	feet	Vertacc measure val:	999
Vert accmeasure units:	feet		
Vertcollection method:	Unknown		
Vert coord refsys:	NGVD29	Countrycode:	US
Aquifername:	Not Reported		
Formation type:	Columbia River Basalt Group		

Aquifer type:	Not Reported		
Construction date:	19850716	Welldepth:	425
Welldepth units:	ft	Wellholedepth:	425
Wellholedepth units:	ft		

Ground-water levels, Number of Measurements: 1

Date	Feet below Surface	Feet to Sealevel
1985-07-23	260	

Map ID:	367		
Org. Identifier:	USGS-WA	Site ID:	USGS40001225842
Formal name:	USGS Washington Water Science Center		
Monloc Identifier:	USGS-463827120270901		
Monloc name:	13N/19E-04K01		
Monloc type:	Well		
Monloc desc:	GWSI DATABASE AUGMENTATION SITE		
Huc code:	17030001	Drainagearea value:	Not Reported
Drainagearea Units:	Not Reported	Contrib drainagearea:	Not Reported
Contrib drainagearea units:	Not Reported	Latitude:	46.6406826
Longitude:	-120.4536752	Sourcemap scale:	Not Reported
Horiz Acc measure:	10	Horiz Acc measure units:	seconds
Horiz Collection method:	Interpolated from map		
Horiz coord refsys:	NAD83	Vert measure val:	9999.99
Vert measure units:	feet	Vertacc measure val:	999
Vert accmeasure units:	feet		
Vertcollection method:	Unknown		
Vert coord refsys:	NGVD29	Countrycode:	US
Aquifername:	Not Reported		
Formation type:	Not Reported		
Aquifer type:	Not Reported		
Construction date:	19780324	Welldepth:	96
Welldepth units:	ft	Wellholedepth:	96
Wellholedepth units:	ft		

Ground-water levels, Number of Measurements: 1

Date	Feet below Surface	Feet to Sealevel
1978-03-24	11	

Map ID:	368		
Org. Identifier:	USGS-WA	Site ID:	USGS40001225915
Formal name:	USGS Washington Water Science Center		
Monloc Identifier:	USGS-463835120331701		
Monloc name:	13N/18E-03J01		
Monloc type:	Well		
Monloc desc:	GWSI DATABASE AUGMENTATION SITE		
Huc code:	17030002	Drainagearea value:	Not Reported
Drainagearea Units:	Not Reported	Contrib drainagearea:	Not Reported
Contrib drainagearea units:	Not Reported	Latitude:	46.6403207
Longitude:	-120.5536282	Sourcemap scale:	24000

Horiz Acc measure:	.5	Horiz Acc measure units:	seconds
Horiz Collection method:	Global positioning system (GPS), uncorrected		
Horiz coord refsys:	NAD83	Vert measure val:	1470
Vert measure units:	feet	Vertacc measure val:	10
Vert accmeasure units:	feet		
Vertcollection method:	Interpolated from topographic map		
Vert coord refsys:	NGVD29	Countrycode:	US
Aquifername:	Not Reported		
Formation type:	Not Reported		
Aquifer type:	Not Reported		
Construction date:	19770629	Welldepth:	640
Welldepth units:	ft	Wellholedepth:	640
Wellholedepth units:	ft		

Ground-water levels, Number of Measurements: 1

Date	Feet below Surface	Feet to Sealevel
1977-07-29	262	

Map ID:	369		
Org. Identifier:	USGS-WA	Site ID:	USGS40001225818
Formal name:	USGS Washington Water Science Center		
Monloc Identifier:	USGS-463823119544401		
Monloc name:	13N/23E-02M01		
Monloc type:	Well		
Monloc desc:	GWSI DATABASE AUGMENTATION SITE		
Huc code:	17020016	Drainagearea value:	Not Reported
Drainagearea Units:	Not Reported	Contrib drainagearea:	Not Reported
Contrib drainagearea units:	Not Reported	Latitude:	46.6395765
Longitude:	-119.9133774	Sourcemap scale:	Not Reported
Horiz Acc measure:	10	Horiz Acc measure units:	seconds
Horiz Collection method:	Interpolated from map		
Horiz coord refsys:	NAD83	Vert measure val:	9999.99
Vert measure units:	feet	Vertacc measure val:	999
Vert accmeasure units:	feet		
Vertcollection method:	Unknown		
Vert coord refsys:	NGVD29	Countrycode:	US
Aquifername:	Not Reported		
Formation type:	Columbia River Basalt Group		
Aquifer type:	Not Reported		
Construction date:	19570410	Welldepth:	116
Welldepth units:	ft	Wellholedepth:	116
Wellholedepth units:	ft		

Ground-water levels, Number of Measurements: 1

Date	Feet below Surface	Feet to Sealevel
1957-04-10	45	

GEOCHECK VERSION 2.1
STATE DATABASE WELL INFORMATION

Map ID:	370		
Org. Identifier:	USGS-WA	Site ID:	USGS40001225772
Formal name:	USGS Washington Water Science Center		
Monloc Identifier:	USGS-463817119484401		
Monloc name:	13N/24E-04R01		
Monloc type:	Well		
Monloc desc:	Not Reported		
Huc code:	17020016	Drainagearea value:	Not Reported
Drainagearea Units:	Not Reported	Contrib drainagearea:	Not Reported
Contrib drainagearea units:	Not Reported	Latitude:	46.6379109
Longitude:	-119.813373	Sourcemap scale:	24000
Horiz Acc measure:	10	Horiz Acc measure units:	seconds
Horiz Collection method:	Interpolated from map		
Horiz coord refsys:	NAD83	Vert measure val:	9999.99
Vert measure units:	feet	Vertacc measure val:	999
Vert accmeasure units:	feet		
Vertcollection method:	Unknown		
Vert coord refsys:	NGVD29	Countrycode:	US
Aquifername:	Not Reported		
Formation type:	Not Reported		
Aquifer type:	Not Reported		
Construction date:	19951103	Welldepth:	135
Welldepth units:	ft	Wellholedepth:	135
Wellholedepth units:	ft		

Ground-water levels, Number of Measurements: 1

Date	Feet below Surface	Feet to Sealevel
1995-11-03	60	

Map ID:	371		
Org. Identifier:	USGS-WA	Site ID:	USGS40001225774
Formal name:	USGS Washington Water Science Center		
Monloc Identifier:	USGS-463817120333001		
Monloc name:	13N/18E-03Q01		
Monloc type:	Well		
Monloc desc:	GWSI DATABASE AUGMENTATION SITE		
Huc code:	17030002	Drainagearea value:	Not Reported
Drainagearea Units:	Not Reported	Contrib drainagearea:	Not Reported
Contrib drainagearea units:	Not Reported	Latitude:	46.637904
Longitude:	-120.5595116	Sourcemap scale:	Not Reported
Horiz Acc measure:	10	Horiz Acc measure units:	seconds
Horiz Collection method:	Interpolated from map		
Horiz coord refsys:	NAD83	Vert measure val:	9999.99
Vert measure units:	feet	Vertacc measure val:	999
Vert accmeasure units:	feet		
Vertcollection method:	Unknown		
Vert coord refsys:	NGVD29	Countrycode:	US
Aquifername:	Not Reported		
Formation type:	Not Reported		

Aquifer type:	Not Reported		
Construction date:	19781026	Welldepth:	430
Welldepth units:	ft	Wellholedepth:	430
Wellholedepth units:	ft		

Ground-water levels, Number of Measurements: 1

Date	Feet below Surface	Feet to Sealevel
1978-11-03	230	

Map ID:	368		
Org. Identifier:	USGS-WA	Site ID:	USGS40001225773
Formal name:	USGS Washington Water Science Center		
Monloc Identifier:	USGS-463817120331101		
Monloc name:	13N/18E-03R01		
Monloc type:	Well		
Monloc desc:	GWSI DATABASE AUGMENTATION SITE		
Huc code:	17030002	Drainagearea value:	Not Reported
Drainagearea Units:	Not Reported	Contrib drainagearea:	Not Reported
Contrib drainagearea units:	Not Reported	Latitude:	46.637904
Longitude:	-120.5542337	Sourcemap scale:	Not Reported
Horiz Acc measure:	10	Horiz Acc measure units:	seconds
Horiz Collection method:	Interpolated from map		
Horiz coord refsys:	NAD83	Vert measure val:	9999.99
Vert measure units:	feet	Vertacc measure val:	999
Vert accmeasure units:	feet		
Vertcollection method:	Unknown		
Vert coord refsys:	NGVD29	Countrycode:	US
Aquifername:	Not Reported		
Formation type:	Unclassified Overburden		
Aquifer type:	Not Reported		
Construction date:	19790928	Welldepth:	465
Welldepth units:	ft	Wellholedepth:	508
Wellholedepth units:	ft		

Ground-water levels, Number of Measurements: 1

Date	Feet below Surface	Feet to Sealevel
1979-09-28	260	

Map ID:	372		
Org. Identifier:	USGS-WA	Site ID:	USGS40001225768
Formal name:	USGS Washington Water Science Center		
Monloc Identifier:	USGS-463816120313501		
Monloc name:	13N/18E-01N01		
Monloc type:	Well		
Monloc desc:	GWSI DATABASE AUGMENTATION SITE		
Huc code:	17030001	Drainagearea value:	Not Reported
Drainagearea Units:	Not Reported	Contrib drainagearea:	Not Reported
Contrib drainagearea units:	Not Reported	Latitude:	46.6376265
Longitude:	-120.5275664	Sourcemap scale:	Not Reported

Horiz Acc measure:	10	Horiz Acc measure units:	seconds
Horiz Collection method:	Interpolated from map		
Horiz coord refsys:	NAD83	Vert measure val:	9999.99
Vert measure units:	feet	Vertacc measure val:	999
Vert accmeasure units:	feet		
Vertcollection method:	Unknown		
Vert coord refsys:	NGVD29	Countrycode:	US
Aquifername:	Not Reported		
Formation type:	Columbia River Basalt Group		
Aquifer type:	Not Reported		
Construction date:	19830705	Welldepth:	230
Welldepth units:	ft	Wellholedepth:	230
Wellholedepth units:	ft		

Ground-water levels, Number of Measurements: 1

Date	Feet below Surface	Feet to Sealevel
1983-08-05	40	

Map ID:	373		
Org. Identifier:	USGS-WA	Site ID:	USGS40001225769
Formal name:	USGS Washington Water Science Center		
Monloc Identifier:	USGS-463816120320401		
Monloc name:	13N/18E-02NP1		
Monloc type:	Well		
Monloc desc:	GWSI DATABASE AUGMENTATION SITE		
Huc code:	17030001	Drainagearea value:	Not Reported
Drainagearea Units:	Not Reported	Contrib drainagearea:	Not Reported
Contrib drainagearea units:	Not Reported	Latitude:	46.6376264
Longitude:	-120.5356221	Sourcemap scale:	Not Reported
Horiz Acc measure:	10	Horiz Acc measure units:	seconds
Horiz Collection method:	Interpolated from map		
Horiz coord refsys:	NAD83	Vert measure val:	9999.99
Vert measure units:	feet	Vertacc measure val:	999
Vert accmeasure units:	feet		
Vertcollection method:	Unknown		
Vert coord refsys:	NGVD29	Countrycode:	US
Aquifername:	Not Reported		
Formation type:	Unclassified Overburden		
Aquifer type:	Not Reported		
Construction date:	19900817	Welldepth:	164
Welldepth units:	ft	Wellholedepth:	164
Wellholedepth units:	ft		

Ground-water levels, Number of Measurements: 1

Date	Feet below Surface	Feet to Sealevel
1990-08-17	75	

GEOCHECK VERSION 2.1
STATE DATABASE WELL INFORMATION

Map ID:	374		
Org. Identifier:	USGS-WA	Site ID:	USGS40001225760
Formal name:	USGS Washington Water Science Center		
Monloc Identifier:	USGS-463815119550401		
Monloc name:	13N/23E-03R01		
Monloc type:	Well		
Monloc desc:	GWSI DATABASE AUGMENTATION SITE		
Huc code:	17020016	Drainagearea value:	Not Reported
Drainagearea Units:	Not Reported	Contrib drainagearea:	Not Reported
Contrib drainagearea units:	Not Reported	Latitude:	46.6373542
Longitude:	-119.9189331	Sourcemap scale:	Not Reported
Horiz Acc measure:	10	Horiz Acc measure units:	seconds
Horiz Collection method:	Interpolated from map		
Horiz coord refsys:	NAD83	Vert measure val:	9999.99
Vert measure units:	feet	Vertacc measure val:	999
Vert accmeasure units:	feet		
Vertcollection method:	Unknown		
Vert coord refsys:	NGVD29	Countrycode:	US
Aquifername:	Not Reported		
Formation type:	Columbia River Basalt Group		
Aquifer type:	Not Reported		
Construction date:	19810630	Welldepth:	145
Welldepth units:	ft	Wellholedepth:	145
Wellholedepth units:	ft		

Ground-water levels, Number of Measurements: 1

Date	Feet below Surface	Feet to Sealevel
1981-07-03	40	

Map ID:	376		
Org. Identifier:	USGS-WA	Site ID:	USGS40001225748
Formal name:	USGS Washington Water Science Center		
Monloc Identifier:	USGS-463814120223401		
Monloc name:	13N/20E-06P01		
Monloc type:	Well		
Monloc desc:	GWSI DATABASE AUGMENTATION SITE		
Huc code:	17030003	Drainagearea value:	Not Reported
Drainagearea Units:	Not Reported	Contrib drainagearea:	Not Reported
Contrib drainagearea units:	Not Reported	Latitude:	46.637072
Longitude:	-120.3772837	Sourcemap scale:	Not Reported
Horiz Acc measure:	10	Horiz Acc measure units:	seconds
Horiz Collection method:	Interpolated from map		
Horiz coord refsys:	NAD83	Vert measure val:	9999.99
Vert measure units:	feet	Vertacc measure val:	999
Vert accmeasure units:	feet		
Vertcollection method:	Unknown		
Vert coord refsys:	NGVD29	Countrycode:	US
Aquifername:	Not Reported		
Formation type:	Columbia River Basalt Group		

Aquifer type:	Not Reported		
Construction date:	19780911	Welldepth:	295
Welldepth units:	ft	Wellholedepth:	295
Wellholedepth units:	ft		

Ground-water levels, Number of Measurements: 1

Date	Feet below Surface	Feet to Sealevel
1978-09-15	185	

Map ID:	377		
Org. Identifier:	USGS-WA	Site ID:	USGS40001225750
Formal name:	USGS Washington Water Science Center		
Monloc Identifier:	USGS-463814120253501		
Monloc name:	13N/19E-03R01		
Monloc type:	Well		
Monloc desc:	GWSI DATABASE AUGMENTATION SITE		
Huc code:	17030003	Drainagearea value:	Not Reported
Drainagearea Units:	Not Reported	Contrib drainagearea:	Not Reported
Contrib drainagearea units:	Not Reported	Latitude:	46.6370717
Longitude:	-120.4275632	Sourcemap scale:	Not Reported
Horiz Acc measure:	10	Horiz Acc measure units:	seconds
Horiz Collection method:	Interpolated from map		
Horiz coord refsys:	NAD83	Vert measure val:	9999.99
Vert measure units:	feet	Vertacc measure val:	999
Vert accmeasure units:	feet		
Vertcollection method:	Unknown		
Vert coord refsys:	NGVD29	Countrycode:	US
Aquifername:	Not Reported		
Formation type:	Not Reported		
Aquifer type:	Not Reported		
Construction date:	19830519	Welldepth:	65
Welldepth units:	ft	Wellholedepth:	65
Wellholedepth units:	ft		

Ground-water levels, Number of Measurements: 1

Date	Feet below Surface	Feet to Sealevel
1983-05-20	22	

Map ID:	377		
Org. Identifier:	USGS-WA	Site ID:	USGS40001225749
Formal name:	USGS Washington Water Science Center		
Monloc Identifier:	USGS-463814120253401		
Monloc name:	13N/19E-03R02		
Monloc type:	Well		
Monloc desc:	GWSI DATABASE AUGMENTATION SITE		
Huc code:	17030003	Drainagearea value:	Not Reported
Drainagearea Units:	Not Reported	Contrib drainagearea:	Not Reported
Contrib drainagearea units:	Not Reported	Latitude:	46.6370717
Longitude:	-120.4272854	Sourcemap scale:	Not Reported

Horiz Acc measure:	10	Horiz Acc measure units:	seconds
Horiz Collection method:	Interpolated from map		
Horiz coord refsys:	NAD83	Vert measure val:	9999.99
Vert measure units:	feet	Vertacc measure val:	999
Vert accmeasure units:	feet		
Vertcollection method:	Unknown		
Vert coord refsys:	NGVD29	Countrycode:	US
Aquifername:	Not Reported		
Formation type:	Columbia River Basalt Group		
Aquifer type:	Not Reported		
Construction date:	19881118	Welldepth:	251
Welldepth units:	ft	Wellholedepth:	251
Wellholedepth units:	ft		

Ground-water levels, Number of Measurements: 1

Date	Feet below Surface	Feet to Sealevel
1988-11-20	175	

Map ID:	378		
Org. Identifier:	USGS-WA	Site ID:	USGS40001225753
Formal name:	USGS Washington Water Science Center		
Monloc Identifier:	USGS-463814120263101		
Monloc name:	13N/19E-03N01		
Monloc type:	Well		
Monloc desc:	GWSI DATABASE AUGMENTATION SITE		
Huc code:	17030003	Drainagearea value:	Not Reported
Drainagearea Units:	Not Reported	Contrib drainagearea:	Not Reported
Contrib drainagearea units:	Not Reported	Latitude:	46.6370716
Longitude:	-120.4431193	Sourcemap scale:	Not Reported
Horiz Acc measure:	10	Horiz Acc measure units:	seconds
Horiz Collection method:	Interpolated from map		
Horiz coord refsys:	NAD83	Vert measure val:	9999.99
Vert measure units:	feet	Vertacc measure val:	999
Vert accmeasure units:	feet		
Vertcollection method:	Unknown		
Vert coord refsys:	NGVD29	Countrycode:	US
Aquifername:	Not Reported		
Formation type:	Not Reported		
Aquifer type:	Not Reported		
Construction date:	19800917	Welldepth:	407
Welldepth units:	ft	Wellholedepth:	407
Wellholedepth units:	ft		

Ground-water levels, Number of Measurements: 1

Date	Feet below Surface	Feet to Sealevel
1980-09-24	200	

GEOCHECK VERSION 2.1
STATE DATABASE WELL INFORMATION

Map ID:	378		
Org. Identifier:	USGS-WA	Site ID:	USGS40001225752
Formal name:	USGS Washington Water Science Center		
Monloc Identifier:	USGS-463814120263001		
Monloc name:	13N/19E-03N02		
Monloc type:	Well		
Monloc desc:	GWSI DATABASE AUGMENTATION SITE		
Huc code:	17030003	Drainagearea value:	Not Reported
Drainagearea Units:	Not Reported	Contrib drainagearea:	Not Reported
Contrib drainagearea units:	Not Reported	Latitude:	46.6370716
Longitude:	-120.4428415	Sourcemap scale:	Not Reported
Horiz Acc measure:	10	Horiz Acc measure units:	seconds
Horiz Collection method:	Interpolated from map		
Horiz coord refsys:	NAD83	Vert measure val:	9999.99
Vert measure units:	feet	Vertacc measure val:	999
Vert accmeasure units:	feet		
Vertcollection method:	Unknown		
Vert coord refsys:	NGVD29	Countrycode:	US
Aquifername:	Not Reported		
Formation type:	Columbia River Basalt Group		
Aquifer type:	Not Reported		
Construction date:	19870514	Welldepth:	886
Welldepth units:	ft	Wellholedepth:	886
Wellholedepth units:	ft		

Ground-water levels, Number of Measurements: 1

Date	Feet below Surface	Feet to Sealevel
1987-06-01	775	

Map ID:	379		
Org. Identifier:	USGS-WA	Site ID:	USGS40001225751
Formal name:	USGS Washington Water Science Center		
Monloc Identifier:	USGS-463814120261201		
Monloc name:	13N/19E-03P01		
Monloc type:	Well		
Monloc desc:	GWSI DATABASE AUGMENTATION SITE		
Huc code:	17030003	Drainagearea value:	Not Reported
Drainagearea Units:	Not Reported	Contrib drainagearea:	Not Reported
Contrib drainagearea units:	Not Reported	Latitude:	46.6370716
Longitude:	-120.4378413	Sourcemap scale:	Not Reported
Horiz Acc measure:	10	Horiz Acc measure units:	seconds
Horiz Collection method:	Interpolated from map		
Horiz coord refsys:	NAD83	Vert measure val:	9999.99
Vert measure units:	feet	Vertacc measure val:	999
Vert accmeasure units:	feet		
Vertcollection method:	Unknown		
Vert coord refsys:	NGVD29	Countrycode:	US
Aquifername:	Not Reported		
Formation type:	Not Reported		

Aquifer type:	Not Reported		
Construction date:	19870624	Welldepth:	264
Welldepth units:	ft	Wellholedepth:	264
Wellholedepth units:	ft		

Ground-water levels, Number of Measurements: 1

Date	Feet below Surface	Feet to Sealevel
1989-01-26	200	

Map ID:	370		
Org. Identifier:	USGS-WA	Site ID:	USGS40001225710
Formal name:	USGS Washington Water Science Center		
Monloc Identifier:	USGS-463809119483701		
Monloc name:	13N/24E-09A01		
Monloc type:	Well		
Monloc desc:	Not Reported		
Huc code:	17020016	Drainagearea value:	Not Reported
Drainagearea Units:	Not Reported	Contrib drainagearea:	Not Reported
Contrib drainagearea units:	Not Reported	Latitude:	46.6356887
Longitude:	-119.8114285	Sourcemap scale:	Not Reported
Horiz Acc measure:	5	Horiz Acc measure units:	seconds
Horiz Collection method:	Interpolated from map		
Horiz coord refsys:	NAD83	Vert measure val:	454
Vert measure units:	feet	Vertacc measure val:	1
Vert accmeasure units:	feet		
Vertcollection method:	Interpolated from topographic map		
Vert coord refsys:	NGVD29	Countrycode:	US
Aquifername:	Not Reported		
Formation type:	Pasco Gravels		
Aquifer type:	Not Reported		
Construction date:	19810303	Welldepth:	63
Welldepth units:	ft	Wellholedepth:	Not Reported
Wellholedepth units:	Not Reported		

Ground-water levels, Number of Measurements: 17

Date	Feet below Surface	Feet to Sealevel	Date	Feet below Surface	Feet to Sealevel
1989-01-11	50.3		1988-09-01	55.3	
1988-06-01	52.9		1988-03-01	59.7	
1988-01-01	54.6				
1987-09-01					
Note: The site was dry (no water level recorded).					
1987-07-01	60.0		1987-05-01	51.0	
1987-03-01	58.8		1987-01-01	51.9	
1986-11-01	55.2		1986-09-01	59.3	
1986-07-01	55.3		1986-05-01	51.6	
1986-04-01	53.1		1986-01-01	58.5	
1981-03-10	45.9				

GEOCHECK VERSION 2.1
STATE DATABASE WELL INFORMATION

Map ID:	371		
Org. Identifier:	USGS-WA	Site ID:	USGS40001225711
Formal name:	USGS Washington Water Science Center		
Monloc Identifier:	USGS-463809120333001		
Monloc name:	14N/18E-34Q03		
Monloc type:	Well		
Monloc desc:	Not Reported		
Huc code:	17030001	Drainagearea value:	Not Reported
Drainagearea Units:	Not Reported	Contrib drainagearea:	Not Reported
Contrib drainagearea units:	Not Reported	Latitude:	46.6356817
Longitude:	-120.5595116	Sourcemap scale:	24000
Horiz Acc measure:	1	Horiz Acc measure units:	seconds
Horiz Collection method:	Interpolated from map		
Horiz coord refsys:	NAD83	Vert measure val:	1500
Vert measure units:	feet	Vertacc measure val:	10
Vert accmeasure units:	feet		
Vertcollection method:	Interpolated from topographic map		
Vert coord refsys:	NGVD29	Countrycode:	US
Aquifername:	Not Reported		
Formation type:	Not Reported		
Aquifer type:	Not Reported		
Construction date:	19660820	Welldepth:	280
Welldepth units:	ft	Wellholedepth:	Not Reported
Wellholedepth units:	Not Reported		

Ground-water levels, Number of Measurements: 1

Date	Feet below Surface	Feet to Sealevel
1966-09-01	250	

Map ID:	371		
Org. Identifier:	USGS-WA	Site ID:	USGS40001225702
Formal name:	USGS Washington Water Science Center		
Monloc Identifier:	USGS-463808120332901		
Monloc name:	14N/18E-34Q02		
Monloc type:	Well		
Monloc desc:	Not Reported		
Huc code:	17030001	Drainagearea value:	Not Reported
Drainagearea Units:	Not Reported	Contrib drainagearea:	Not Reported
Contrib drainagearea units:	Not Reported	Latitude:	46.635404
Longitude:	-120.5592338	Sourcemap scale:	24000
Horiz Acc measure:	1	Horiz Acc measure units:	seconds
Horiz Collection method:	Interpolated from map		
Horiz coord refsys:	NAD83	Vert measure val:	1500
Vert measure units:	feet	Vertacc measure val:	10
Vert accmeasure units:	feet		
Vertcollection method:	Interpolated from topographic map		
Vert coord refsys:	NGVD29	Countrycode:	US
Aquifername:	Not Reported		
Formation type:	Not Reported		

Aquifer type: Not Reported
Construction date: 19680819 Welldepth: 345
Welldepth units: ft Wellholedepth: Not Reported
Wellholedepth units: Not Reported

Ground-water levels, Number of Measurements: 1

Date	Feet below Surface	Feet to Sealevel
1968-08-21	195	

Map ID: 380
Org. Identifier: USGS-WA Site ID: USGS40001225690
Formal name: USGS Washington Water Science Center
Monloc Identifier: USGS-463807119504001
Monloc name: 13N/24E-08C01
Monloc type: Well
Monloc desc: Not Reported
Huc code: 17020016 Drainagearea value: Not Reported
Drainagearea Units: Not Reported Contrib drainagearea: Not Reported
Contrib drainagearea units: Not Reported Latitude: 46.6351328
Longitude: -119.8455966 Sourcemap scale: 62500
Horiz Acc measure: 1 Horiz Acc measure units: seconds
Horiz Collection method: Interpolated from map
Horiz coord refsys: NAD83 Vert measure val: 460
Vert measure units: feet Vertacc measure val: 20
Vert accmeasure units: feet
Vertcollection method: Interpolated from topographic map
Vert coord refsys: NGVD29 Countrycode: US
Aquifername: Not Reported
Formation type: Saddle Mountains Basalt Formation
Aquifer type: Not Reported
Construction date: 19810101 Welldepth: 126
Welldepth units: ft Wellholedepth: 126
Wellholedepth units: ft

Ground-water levels, Number of Measurements: 7

Date	Feet below Surface	Feet to Sealevel	Date	Feet below Surface	Feet to Sealevel
1985-09-24	61.82				
Note: The site had been pumped recently.					
1985-02-22	51.9		1984-02-17	52.66	
1984-02-13	52.66		1983-09-29	58.95	
1983-02-17	46.6		1981-01-01	48	

Map ID: 371
Org. Identifier: USGS-WA Site ID: USGS40001225692
Formal name: USGS Washington Water Science Center
Monloc Identifier: USGS-463807120332801
Monloc name: 14N/18E-34Q01
Monloc type: Well
Monloc desc: Not Reported
Huc code: 17030001 Drainagearea value: Not Reported
Drainagearea Units: Not Reported Contrib drainagearea: Not Reported
Contrib drainagearea units: Not Reported Latitude: 46.6351262
Longitude: -120.558956 Sourcemap scale: 24000

Horiz Acc measure:	1	Horiz Acc measure units:	seconds
Horiz Collection method:	Interpolated from map		
Horiz coord refsys:	NAD83	Vert measure val:	1500
Vert measure units:	feet	Vertacc measure val:	10
Vert accmeasure units:	feet		
Vertcollection method:	Interpolated from topographic map		
Vert coord refsys:	NGVD29	Countrycode:	US
Aquifername:	Not Reported		
Formation type:	Not Reported		
Aquifer type:	Not Reported		
Construction date:	19680827	Welldepth:	352
Welldepth units:	ft	Wellholedepth:	Not Reported
Wellholedepth units:	Not Reported		

Ground-water levels, Number of Measurements: 1

Date	Feet below Surface	Feet to Sealevel
1968-09-07	205	

Map ID:	381		
Org. Identifier:	USGS-WA	Site ID:	USGS40001225691
Formal name:	USGS Washington Water Science Center		
Monloc Identifier:	USGS-463807120085001		
Monloc name:	13N/21E-12D01		
Monloc type:	Well		
Monloc desc:	Not Reported		
Huc code:	17030001	Drainagearea value:	Not Reported
Drainagearea Units:	Not Reported	Contrib drainagearea:	Not Reported
Contrib drainagearea units:	Not Reported	Latitude:	46.635074
Longitude:	-120.1491088	Sourcemap scale:	24000
Horiz Acc measure:	.5	Horiz Acc measure units:	seconds
Horiz Collection method:	Global positioning system (GPS), uncorrected		
Horiz coord refsys:	NAD83	Vert measure val:	2560
Vert measure units:	feet	Vertacc measure val:	10
Vert accmeasure units:	feet		
Vertcollection method:	Interpolated from topographic map		
Vert coord refsys:	NGVD29	Countrycode:	US
Aquifername:	Not Reported		
Formation type:	Wanapum Basalt Formation		
Aquifer type:	Not Reported		
Construction date:	19800315	Welldepth:	135
Welldepth units:	ft	Wellholedepth:	135
Wellholedepth units:	ft		

Ground-water levels, Number of Measurements: 19

Date	Feet below Surface	Feet to Sealevel	Date	Feet below Surface	Feet to Sealevel
2001-03-28	65.57		1990-11-15	66.1	
1990-03-08	65.8		1989-12-01	67.5	
1989-08-08	67.1		1988-11-03	66.6	
1988-03-29	65.7		1987-11-20	65.3	
1987-04-09	64.6		1986-10-27	63.6	
1986-04-18	63.5		1985-09-30	65.1	
1985-03-25	64.6		1984-03-05	65.0	

Ground-water levels, continued.

Date	Feet below Surface	Feet to Sealevel
1983-07-13	64.4	
1980-09-02	72	
1980-09-01	74	
Note: The site was being pumped.		
1980-09-01	72	
1983-02-08	67.8	

Map ID:	382		
Org. Identifier:	USGS-WA	Site ID:	USGS40001225668
Formal name:	USGS Washington Water Science Center		
Monloc Identifier:	USGS-463805119510701		
Monloc name:	13N/24E-08D01		
Monloc type:	Well		
Monloc desc:	Not Reported		
Huc code:	17020016	Drainagearea value:	Not Reported
Drainagearea Units:	Not Reported	Contrib drainagearea:	Not Reported
Contrib drainagearea units:	Not Reported	Latitude:	46.6345772
Longitude:	-119.8530969	Sourcemap scale:	24000
Horiz Acc measure:	10	Horiz Acc measure units:	seconds
Horiz Collection method:	Interpolated from map		
Horiz coord refsys:	NAD83	Vert measure val:	9999.99
Vert measure units:	feet	Vertacc measure val:	999
Vert accmeasure units:	feet		
Vertcollection method:	Unknown		
Vert coord refsys:	NGVD29	Countrycode:	US
Aquifername:	Not Reported		
Formation type:	Not Reported		
Aquifer type:	Not Reported		
Construction date:	19860924	Welldepth:	86
Welldepth units:	ft	Wellholedepth:	86
Wellholedepth units:	ft		

Ground-water levels, Number of Measurements: 1

Date	Feet below Surface	Feet to Sealevel
1986-09-24	30	

Map ID:	371		
Org. Identifier:	USGS-WA	Site ID:	USGS40001225669
Formal name:	USGS Washington Water Science Center		
Monloc Identifier:	USGS-463805120332801		
Monloc name:	13N/18E-10B03		
Monloc type:	Well		
Monloc desc:	GWSI DATABASE AUGMENTATION SITE		
Huc code:	17030002	Drainagearea value:	Not Reported
Drainagearea Units:	Not Reported	Contrib drainagearea:	Not Reported
Contrib drainagearea units:	Not Reported	Latitude:	46.6345706
Longitude:	-120.558956	Sourcemap scale:	Not Reported

Horiz Acc measure:	10	Horiz Acc measure units:	seconds
Horiz Collection method:	Interpolated from map		
Horiz coord refsys:	NAD83	Vert measure val:	9999.99
Vert measure units:	feet	Vertacc measure val:	999
Vert accmeasure units:	feet		
Vertcollection method:	Unknown		
Vert coord refsys:	NGVD29	Countrycode:	US
Aquifername:	Not Reported		
Formation type:	Not Reported		
Aquifer type:	Not Reported		
Construction date:	19870727	Welldepth:	655
Welldepth units:	ft	Wellholedepth:	655
Wellholedepth units:	ft		

Ground-water levels, Number of Measurements: 1

Date	Feet below Surface	Feet to Sealevel
1987-10-14	545	

Map ID:	371		
Org. Identifier:	USGS-WA	Site ID:	USGS40001225651
Formal name:	USGS Washington Water Science Center		
Monloc Identifier:	USGS-463804120332901		
Monloc name:	13N/18E-10B01		
Monloc type:	Well		
Monloc desc:	GWSI DATABASE AUGMENTATION SITE		
Huc code:	17030002	Drainagearea value:	Not Reported
Drainagearea Units:	Not Reported	Contrib drainagearea:	Not Reported
Contrib drainagearea units:	Not Reported	Latitude:	46.6342929
Longitude:	-120.5592338	Sourcemap scale:	Not Reported
Horiz Acc measure:	10	Horiz Acc measure units:	seconds
Horiz Collection method:	Interpolated from map		
Horiz coord refsys:	NAD83	Vert measure val:	9999.99
Vert measure units:	feet	Vertacc measure val:	999
Vert accmeasure units:	feet		
Vertcollection method:	Unknown		
Vert coord refsys:	NGVD29	Countrycode:	US
Aquifername:	Not Reported		
Formation type:	Unclassified Overburden		
Aquifer type:	Not Reported		
Construction date:	19790208	Welldepth:	537
Welldepth units:	ft	Wellholedepth:	537
Wellholedepth units:	ft		

Ground-water levels, Number of Measurements: 1

Date	Feet below Surface	Feet to Sealevel
1979-02-13	400	

GEOCHECK VERSION 2.1
STATE DATABASE WELL INFORMATION

Map ID:	383		
Org. Identifier:	USGS-WA	Site ID:	USGS40001225639
Formal name:	USGS Washington Water Science Center		
Monloc Identifier:	USGS-463803120302001		
Monloc name:	13N/19E-07D01		
Monloc type:	Well		
Monloc desc:	GWSI DATABASE AUGMENTATION SITE		
Huc code:	17030001	Drainagearea value:	Not Reported
Drainagearea Units:	Not Reported	Contrib drainagearea:	Not Reported
Contrib drainagearea units:	Not Reported	Latitude:	46.6340156
Longitude:	-120.5067325	Sourcemap scale:	Not Reported
Horiz Acc measure:	10	Horiz Acc measure units:	seconds
Horiz Collection method:	Interpolated from map		
Horiz coord refsys:	NAD83	Vert measure val:	9999.99
Vert measure units:	feet	Vertacc measure val:	999
Vert accmeasure units:	feet		
Vertcollection method:	Unknown		
Vert coord refsys:	NGVD29	Countrycode:	US
Aquifername:	Not Reported		
Formation type:	Columbia River Basalt Group		
Aquifer type:	Not Reported		
Construction date:	19871006	Welldepth:	170
Welldepth units:	ft	Wellholedepth:	170
Wellholedepth units:	ft		

Ground-water levels, Number of Measurements: 0

Map ID:	383		
Org. Identifier:	USGS-WA	Site ID:	USGS40001225649
Formal name:	USGS Washington Water Science Center		
Monloc Identifier:	USGS-463804120304601		
Monloc name:	13N/18E-12A01		
Monloc type:	Well		
Monloc desc:	Not Reported		
Huc code:	17030003	Drainagearea value:	Not Reported
Drainagearea Units:	Not Reported	Contrib drainagearea:	Not Reported
Contrib drainagearea units:	Not Reported	Latitude:	46.6340155
Longitude:	-120.5131215	Sourcemap scale:	24000
Horiz Acc measure:	1	Horiz Acc measure units:	minutes
Horiz Collection method:	Interpolated from map		
Horiz coord refsys:	NAD83	Vert measure val:	1470
Vert measure units:	feet	Vertacc measure val:	100
Vert accmeasure units:	feet		
Vertcollection method:	Interpolated from topographic map		
Vert coord refsys:	NGVD29	Countrycode:	US
Aquifername:	Not Reported		
Formation type:	Not Reported		
Aquifer type:	Not Reported		
Construction date:	19700316	Welldepth:	658
Welldepth units:	ft	Wellholedepth:	658
Wellholedepth units:	ft		

Ground-water levels, Number of Measurements: 1

Date	Feet below Surface	Feet to Sealevel
1972-02-22	341	

Map ID:	384		
Org. Identifier:	USGS-WA	Site ID:	USGS40001225640
Formal name:	USGS Washington Water Science Center		
Monloc Identifier:	USGS-463803120321301		
Monloc name:	13N/18E-11B01		
Monloc type:	Well		
Monloc desc:	GWSI DATABASE AUGMENTATION SITE		
Huc code:	17030001	Drainagearea value:	Not Reported
Drainagearea Units:	Not Reported	Contrib drainagearea:	Not Reported
Contrib drainagearea units:	Not Reported	Latitude:	46.6340153
Longitude:	-120.5381221	Sourcemap scale:	Not Reported
Horiz Acc measure:	10	Horiz Acc measure units:	seconds
Horiz Collection method:	Interpolated from map		
Horiz coord refsys:	NAD83	Vert measure val:	9999.99
Vert measure units:	feet	Vertacc measure val:	999
Vert accmeasure units:	feet		
Vertcollection method:	Unknown		
Vert coord refsys:	NGVD29	Countrycode:	US
Aquifername:	Not Reported		
Formation type:	Columbia River Basalt Group		
Aquifer type:	Not Reported		
Construction date:	19850416	Welldepth:	420
Welldepth units:	ft	Wellholedepth:	420
Wellholedepth units:	ft		

Ground-water levels, Number of Measurements: 1

Date	Feet below Surface	Feet to Sealevel
1985-04-24	40	

Map ID:	371		
Org. Identifier:	USGS-WA	Site ID:	USGS40001225650
Formal name:	USGS Washington Water Science Center		
Monloc Identifier:	USGS-463804120332801		
Monloc name:	13N/18E-10B02		
Monloc type:	Well		
Monloc desc:	GWSI DATABASE AUGMENTATION SITE		
Huc code:	17030002	Drainagearea value:	Not Reported
Drainagearea Units:	Not Reported	Contrib drainagearea:	Not Reported
Contrib drainagearea units:	Not Reported	Latitude:	46.6340151
Longitude:	-120.558956	Sourcemap scale:	24000

Horiz Acc measure:	1	Horiz Acc measure units:	seconds
Horiz Collection method:	Interpolated from map		
Horiz coord refsys:	NAD83	Vert measure val:	1610
Vert measure units:	feet	Vertacc measure val:	10
Vert accmeasure units:	feet		
Vertcollection method:	Interpolated from topographic map		
Vert coord refsys:	NGVD29	Countrycode:	US
Aquifername:	Not Reported		
Formation type:	Not Reported		
Aquifer type:	Not Reported		
Construction date:	19860711	Welldepth:	687
Welldepth units:	ft	Wellholedepth:	687
Wellholedepth units:	ft		

Ground-water levels, Number of Measurements: 1

Date	Feet below Surface	Feet to Sealevel
1986-08-16	505	

Map ID:	385		
Org. Identifier:	USGS-WA	Site ID:	USGS40001225624
Formal name:	USGS Washington Water Science Center		
Monloc Identifier:	USGS-463801120224301		
Monloc name:	13N/20E-07D01		
Monloc type:	Well		
Monloc desc:	GWSI DATABASE AUGMENTATION SITE		
Huc code:	17030003	Drainagearea value:	Not Reported
Drainagearea Units:	Not Reported	Contrib drainagearea:	Not Reported
Contrib drainagearea units:	Not Reported	Latitude:	46.6334609
Longitude:	-120.3797837	Sourcemap scale:	Not Reported
Horiz Acc measure:	10	Horiz Acc measure units:	seconds
Horiz Collection method:	Interpolated from map		
Horiz coord refsys:	NAD83	Vert measure val:	9999.99
Vert measure units:	feet	Vertacc measure val:	999
Vert accmeasure units:	feet		
Vertcollection method:	Unknown		
Vert coord refsys:	NGVD29	Countrycode:	US
Aquifername:	Not Reported		
Formation type:	Columbia River Basalt Group		
Aquifer type:	Not Reported		
Construction date:	19771010	Welldepth:	135
Welldepth units:	ft	Wellholedepth:	135
Wellholedepth units:	ft		

Ground-water levels, Number of Measurements: 1

Date	Feet below Surface	Feet to Sealevel
1977-10-15	22	

GEOCHECK VERSION 2.1
STATE DATABASE WELL INFORMATION

Map ID:	386		
Org. Identifier:	USGS-WA	Site ID:	USGS40001225626
Formal name:	USGS Washington Water Science Center		
Monloc Identifier:	USGS-463801120255301		
Monloc name:	13N/19E-10B01		
Monloc type:	Well		
Monloc desc:	GWSI DATABASE AUGMENTATION SITE		
Huc code:	17030003	Drainagearea value:	Not Reported
Drainagearea Units:	Not Reported	Contrib drainagearea:	Not Reported
Contrib drainagearea units:	Not Reported	Latitude:	46.6334605
Longitude:	-120.4325633	Sourcemap scale:	Not Reported
Horiz Acc measure:	10	Horiz Acc measure units:	seconds
Horiz Collection method:	Interpolated from map		
Horiz coord refsys:	NAD83	Vert measure val:	9999.99
Vert measure units:	feet	Vertacc measure val:	999
Vert accmeasure units:	feet		
Vertcollection method:	Unknown		
Vert coord refsys:	NGVD29	Countrycode:	US
Aquifername:	Not Reported		
Formation type:	Columbia River Basalt Group		
Aquifer type:	Not Reported		
Construction date:	19821129	Welldepth:	400
Welldepth units:	ft	Wellholedepth:	400
Wellholedepth units:	ft		

Ground-water levels, Number of Measurements: 1

Date	Feet below Surface	Feet to Sealevel
1982-12-03	157	

Map ID:	386		
Org. Identifier:	USGS-WA	Site ID:	USGS40001225625
Formal name:	USGS Washington Water Science Center		
Monloc Identifier:	USGS-463801120255201		
Monloc name:	13N/19E-10B02		
Monloc type:	Well		
Monloc desc:	GWSI DATABASE AUGMENTATION SITE		
Huc code:	17030003	Drainagearea value:	Not Reported
Drainagearea Units:	Not Reported	Contrib drainagearea:	Not Reported
Contrib drainagearea units:	Not Reported	Latitude:	46.6334605
Longitude:	-120.4322855	Sourcemap scale:	Not Reported
Horiz Acc measure:	10	Horiz Acc measure units:	seconds
Horiz Collection method:	Interpolated from map		
Horiz coord refsys:	NAD83	Vert measure val:	9999.99
Vert measure units:	feet	Vertacc measure val:	999
Vert accmeasure units:	feet		
Vertcollection method:	Unknown		
Vert coord refsys:	NGVD29	Countrycode:	US
Aquifername:	Not Reported		
Formation type:	Not Reported		

Aquifer type:	Not Reported		
Construction date:	19860219	Welldepth:	260
Welldepth units:	ft	Wellholedepth:	260
Wellholedepth units:	ft		

Ground-water levels, Number of Measurements: 1

Date	Feet below Surface	Feet to Sealevel
1986-02-20	35	

Map ID:	383		
Org. Identifier:	USGS-WA	Site ID:	USGS40001225615
Formal name:	USGS Washington Water Science Center		
Monloc Identifier:	USGS-463800120304201		
Monloc name:	13N/18E-12(2)		
Monloc type:	Well		
Monloc desc:	Not Reported		
Huc code:	17030001	Drainagearea value:	Not Reported
Drainagearea Units:	Not Reported	Contrib drainagearea:	Not Reported
Contrib drainagearea units:	Not Reported	Latitude:	46.6331822
Longitude:	-120.5128437	Sourcemap scale:	24000
Horiz Acc measure:	1	Horiz Acc measure units:	seconds
Horiz Collection method:	Interpolated from map		
Horiz coord refsys:	NAD83	Vert measure val:	1300
Vert measure units:	feet	Vertacc measure val:	10
Vert accmeasure units:	feet		
Vertcollection method:	Interpolated from topographic map		
Vert coord refsys:	NGVD29	Countrycode:	US
Aquifername:	Not Reported		
Formation type:	Not Reported		
Aquifer type:	Not Reported		
Construction date:	19460820	Welldepth:	70
Welldepth units:	ft	Wellholedepth:	Not Reported
Wellholedepth units:	Not Reported		

Ground-water levels, Number of Measurements: 1

Date	Feet below Surface	Feet to Sealevel
1946-08-20	8	

Map ID:	383		
Org. Identifier:	USGS-WA	Site ID:	USGS40001225604
Formal name:	USGS Washington Water Science Center		
Monloc Identifier:	USGS-463759120304101		
Monloc name:	13N/18E-12(3)		
Monloc type:	Well		
Monloc desc:	Not Reported		
Huc code:	17030001	Drainagearea value:	Not Reported
Drainagearea Units:	Not Reported	Contrib drainagearea:	Not Reported
Contrib drainagearea units:	Not Reported	Latitude:	46.6329044
Longitude:	-120.5125659	Sourcemap scale:	24000

Horiz Acc measure:	1	Horiz Acc measure units:	seconds
Horiz Collection method:	Interpolated from map		
Horiz coord refsys:	NAD83	Vert measure val:	1300
Vert measure units:	feet	Vertacc measure val:	10
Vert accmeasure units:	feet		
Vertcollection method:	Interpolated from topographic map		
Vert coord refsys:	NGVD29	Countrycode:	US
Aquifername:	Not Reported		
Formation type:	Not Reported		
Aquifer type:	Not Reported		
Construction date:	19480601	Welldepth:	48
Welldepth units:	ft	Wellholedepth:	Not Reported
Wellholedepth units:	Not Reported		

Ground-water levels, Number of Measurements: 0

Map ID:	383		
Org. Identifier:	USGS-WA	Site ID:	USGS40001225600
Formal name:	USGS Washington Water Science Center		
Monloc Identifier:	USGS-463758120304001		
Monloc name:	13N/18E-12(1)		
Monloc type:	Well		
Monloc desc:	Not Reported		
Huc code:	17030001	Drainagearea value:	Not Reported
Drainagearea Units:	Not Reported	Contrib drainagearea:	Not Reported
Contrib drainagearea units:	Not Reported	Latitude:	46.6326266
Longitude:	-120.5122881	Sourcemap scale:	24000
Horiz Acc measure:	1	Horiz Acc measure units:	seconds
Horiz Collection method:	Interpolated from map		
Horiz coord refsys:	NAD83	Vert measure val:	1300
Vert measure units:	feet	Vertacc measure val:	10
Vert accmeasure units:	feet		
Vertcollection method:	Interpolated from topographic map		
Vert coord refsys:	NGVD29	Countrycode:	US
Aquifername:	Not Reported		
Formation type:	Not Reported		
Aquifer type:	Not Reported		
Construction date:	19460820	Welldepth:	30
Welldepth units:	ft	Wellholedepth:	Not Reported
Wellholedepth units:	Not Reported		

Ground-water levels, Number of Measurements: 1

Date	Feet below Surface	Feet to Sealevel
1946-08-20	8	

Map ID: 387

GEOCHECK VERSION 2.1
STATE DATABASE WELL INFORMATION

Org. Identifier:	USGS-WA	Site ID:	USGS40001225586
Formal name:	USGS Washington Water Science Center		
Monloc Identifier:	USGS-463757120272901		
Monloc name:	13N/19E-16F11		
Monloc type:	Well		
Monloc desc:	GWSI DATABASE AUGMENTATION SITE		
Huc code:	17030003	Drainagearea value:	Not Reported
Drainagearea Units:	Not Reported	Contrib drainagearea:	Not Reported
Contrib drainagearea units:	Not Reported	Latitude:	46.6323492
Longitude:	-120.4592309	Sourcemap scale:	Not Reported
Horiz Acc measure:	10	Horiz Acc measure units:	seconds
Horiz Collection method:	Interpolated from map		
Horiz coord refsys:	NAD83	Vert measure val:	9999.99
Vert measure units:	feet	Vertacc measure val:	999
Vert accmeasure units:	feet		
Vertcollection method:	Unknown		
Vert coord refsys:	NGVD29	Countrycode:	US
Aquifername:	Not Reported		
Formation type:	Not Reported		
Aquifer type:	Not Reported		
Construction date:	19831010	Welldepth:	170
Welldepth units:	ft	Wellholedepth:	170
Wellholedepth units:	ft		

Ground-water levels, Number of Measurements: 1

Date	Feet below Surface	Feet to Sealevel
1983-10-18	4	

Map ID:	387		
Org. Identifier:	USGS-WA	Site ID:	USGS40001225571
Formal name:	USGS Washington Water Science Center		
Monloc Identifier:	USGS-463756120272901		
Monloc name:	13N/19E-16F12		
Monloc type:	Well		
Monloc desc:	GWSI DATABASE AUGMENTATION SITE		
Huc code:	17030003	Drainagearea value:	Not Reported
Drainagearea Units:	Not Reported	Contrib drainagearea:	Not Reported
Contrib drainagearea units:	Not Reported	Latitude:	46.6320715
Longitude:	-120.4592309	Sourcemap scale:	Not Reported
Horiz Acc measure:	10	Horiz Acc measure units:	seconds
Horiz Collection method:	Interpolated from map		
Horiz coord refsys:	NAD83	Vert measure val:	9999.99
Vert measure units:	feet	Vertacc measure val:	999
Vert accmeasure units:	feet		
Vertcollection method:	Unknown		
Vert coord refsys:	NGVD29	Countrycode:	US
Aquifername:	Not Reported		
Formation type:	Not Reported		
Aquifer type:	Not Reported		
Construction date:	19850708	Welldepth:	180
Welldepth units:	ft	Wellholedepth:	180
Wellholedepth units:	ft		

Ground-water levels, Number of Measurements: 1

Date	Feet below Surface	Feet to Sealevel
1985-07-09	95	

Map ID:	388		
Org. Identifier:	USGS-WA	Site ID:	USGS40001225558
Formal name:	USGS Washington Water Science Center		
Monloc Identifier:	USGS-463755119491501		
Monloc name:	13N/24E-09		
Monloc type:	Well		
Monloc desc:	Not Reported		
Huc code:	17020016	Drainagearea value:	Not Reported
Drainagearea Units:	Not Reported	Contrib drainagearea:	Not Reported
Contrib drainagearea units:	Not Reported	Latitude:	46.6317997
Longitude:	-119.8219844	Sourcemap scale:	24000
Horiz Acc measure:	1	Horiz Acc measure units:	minutes
Horiz Collection method:	Interpolated from map		
Horiz coord refsys:	NAD83	Vert measure val:	9999.99
Vert measure units:	feet	Vertacc measure val:	999
Vert accmeasure units:	feet		
Vertcollection method:	Unknown		
Vert coord refsys:	NGVD29	Countrycode:	US
Aquifername:	Not Reported		
Formation type:	Not Reported		
Aquifer type:	Not Reported		
Construction date:	19860217	Welldepth:	80.5
Welldepth units:	ft	Wellholedepth:	82
Wellholedepth units:	ft		

Ground-water levels, Number of Measurements: 1

Date	Feet below Surface	Feet to Sealevel
1986-02-17	53	

Map ID:	387		
Org. Identifier:	USGS-WA	Site ID:	USGS40001225559
Formal name:	USGS Washington Water Science Center		
Monloc Identifier:	USGS-463755120272901		
Monloc name:	13N/19E-16F13		
Monloc type:	Well		
Monloc desc:	GWSI DATABASE AUGMENTATION SITE		
Huc code:	17030003	Drainagearea value:	Not Reported
Drainagearea Units:	Not Reported	Contrib drainagearea:	Not Reported
Contrib drainagearea units:	Not Reported	Latitude:	46.6317937
Longitude:	-120.4592309	Sourcemap scale:	Not Reported

Horiz Acc measure:	10	Horiz Acc measure units:	seconds
Horiz Collection method:	Interpolated from map		
Horiz coord refsys:	NAD83	Vert measure val:	9999.99
Vert measure units:	feet	Vertacc measure val:	999
Vert accmeasure units:	feet		
Vertcollection method:	Unknown		
Vert coord refsys:	NGVD29	Countrycode:	US
Aquifername:	Not Reported		
Formation type:	Not Reported		
Aquifer type:	Not Reported		
Construction date:	19890601	Welldepth:	240
Welldepth units:	ft	Wellholedepth:	240
Wellholedepth units:	ft		

Ground-water levels, Number of Measurements: 1

Date	Feet below Surface	Feet to Sealevel
1989-06-02	140	

Map ID:	389		
Org. Identifier:	USGS-WA	Site ID:	USGS40001225525
Formal name:	USGS Washington Water Science Center		
Monloc Identifier:	USGS-463750120300101		
Monloc name:	13N/19E-07F01		
Monloc type:	Well		
Monloc desc:	GWSI DATABASE AUGMENTATION SITE		
Huc code:	17030003	Drainagearea value:	Not Reported
Drainagearea Units:	Not Reported	Contrib drainagearea:	Not Reported
Contrib drainagearea units:	Not Reported	Latitude:	46.6304045
Longitude:	-120.5014545	Sourcemap scale:	Not Reported
Horiz Acc measure:	10	Horiz Acc measure units:	seconds
Horiz Collection method:	Interpolated from map		
Horiz coord refsys:	NAD83	Vert measure val:	9999.99
Vert measure units:	feet	Vertacc measure val:	999
Vert accmeasure units:	feet		
Vertcollection method:	Unknown		
Vert coord refsys:	NGVD29	Countrycode:	US
Aquifername:	Not Reported		
Formation type:	Not Reported		
Aquifer type:	Not Reported		
Construction date:	19790530	Welldepth:	127
Welldepth units:	ft	Wellholedepth:	127
Wellholedepth units:	ft		

Ground-water levels, Number of Measurements: 1

Date	Feet below Surface	Feet to Sealevel
1979-05-31	46	

GEOCHECK VERSION 2.1
STATE DATABASE WELL INFORMATION

Map ID:	390		
Org. Identifier:	USGS-WA	Site ID:	USGS40001225526
Formal name:	USGS Washington Water Science Center		
Monloc Identifier:	USGS-463750120305701		
Monloc name:	13N/18E-12G01		
Monloc type:	Well		
Monloc desc:	GWSI DATABASE AUGMENTATION SITE		
Huc code:	17030001	Drainagearea value:	Not Reported
Drainagearea Units:	Not Reported	Contrib drainagearea:	Not Reported
Contrib drainagearea units:	Not Reported	Latitude:	46.6304044
Longitude:	-120.5170105	Sourcemap scale:	Not Reported
Horiz Acc measure:	10	Horiz Acc measure units:	seconds
Horiz Collection method:	Interpolated from map		
Horiz coord refsys:	NAD83	Vert measure val:	9999.99
Vert measure units:	feet	Vertacc measure val:	999
Vert accmeasure units:	feet		
Vertcollection method:	Unknown		
Vert coord refsys:	NGVD29	Countrycode:	US
Aquifername:	Not Reported		
Formation type:	Columbia River Basalt Group		
Aquifer type:	Not Reported		
Construction date:	19851104	Welldepth:	60
Welldepth units:	ft	Wellholedepth:	60
Wellholedepth units:	ft		

Ground-water levels, Number of Measurements: 1

Date	Feet below Surface	Feet to Sealevel
1985-11-06	22	

Map ID:	391		
Org. Identifier:	USGS-WA	Site ID:	USGS40001225510
Formal name:	USGS Washington Water Science Center		
Monloc Identifier:	USGS-463748120212701		
Monloc name:	13N/20E-08E01		
Monloc type:	Well		
Monloc desc:	GWSI DATABASE AUGMENTATION SITE		
Huc code:	17030003	Drainagearea value:	Not Reported
Drainagearea Units:	Not Reported	Contrib drainagearea:	Not Reported
Contrib drainagearea units:	Not Reported	Latitude:	46.62985
Longitude:	-120.3586718	Sourcemap scale:	Not Reported
Horiz Acc measure:	10	Horiz Acc measure units:	seconds
Horiz Collection method:	Interpolated from map		
Horiz coord refsys:	NAD83	Vert measure val:	9999.99
Vert measure units:	feet	Vertacc measure val:	999
Vert accmeasure units:	feet		
Vertcollection method:	Unknown		
Vert coord refsys:	NGVD29	Countrycode:	US
Aquifername:	Not Reported		
Formation type:	Not Reported		

Aquifer type:	Not Reported		
Construction date:	19900611	Welldepth:	804
Welldepth units:	ft	Wellholedepth:	804
Wellholedepth units:	ft		

Ground-water levels, Number of Measurements: 1

Date	Feet below Surface	Feet to Sealevel
1990-06-16		

Note: The site was flowing, but the head could not be measured without additional equipment.

Map ID:	392		
Org. Identifier:	USGS-WA	Site ID:	USGS40001225513
Formal name:	USGS Washington Water Science Center		
Monloc Identifier:	USGS-463748120253502		
Monloc name:	13N/19E-10H02R1		
Monloc type:	Well		
Monloc desc:	Not Reported		
Huc code:	17030003	Drainagearea value:	Not Reported
Drainagearea Units:	Not Reported	Contrib drainagearea:	Not Reported
Contrib drainagearea units:	Not Reported	Latitude:	46.6298495
Longitude:	-120.427563	Sourcemap scale:	Not Reported
Horiz Acc measure:	5	Horiz Acc measure units:	seconds
Horiz Collection method:	Interpolated from map		
Horiz coord refsys:	NAD83	Vert measure val:	1840
Vert measure units:	feet	Vertacc measure val:	10
Vert accmeasure units:	feet		
Vertcollection method:	Interpolated from topographic map		
Vert coord refsys:	NGVD29	Countrycode:	US
Aquifername:	Not Reported		
Formation type:	Not Reported		
Aquifer type:	Not Reported		
Construction date:	19850805	Welldepth:	340
Welldepth units:	ft	Wellholedepth:	340
Wellholedepth units:	ft		

Ground-water levels, Number of Measurements: 1

Date	Feet below Surface	Feet to Sealevel
1985-08-12	261	

Map ID:	392		
Org. Identifier:	USGS-WA	Site ID:	USGS40001225512
Formal name:	USGS Washington Water Science Center		
Monloc Identifier:	USGS-463748120253501		
Monloc name:	13N/19E-10H02		
Monloc type:	Well		
Monloc desc:	08/05/1985 RECONDITIONED SEE 10H02R1		
Huc code:	17030003	Drainagearea value:	Not Reported
Drainagearea Units:	Not Reported	Contrib drainagearea:	Not Reported
Contrib drainagearea units:	Not Reported	Latitude:	46.6298495
Longitude:	-120.427563	Sourcemap scale:	Not Reported

Horiz Acc measure:	5	Horiz Acc measure units:	seconds
Horiz Collection method:	Interpolated from map		
Horiz coord refsys:	NAD83	Vert measure val:	1840
Vert measure units:	feet	Vertacc measure val:	10
Vert accmeasure units:	feet		
Vertcollection method:	Interpolated from topographic map		
Vert coord refsys:	NGVD29	Countrycode:	US
Aquifername:	Not Reported		
Formation type:	Not Reported		
Aquifer type:	Not Reported		
Construction date:	19751125	Welldepth:	340
Welldepth units:	ft	Wellholedepth:	340
Wellholedepth units:	ft		

Ground-water levels, Number of Measurements: 1

Date	Feet below Surface	Feet to Sealevel
1975-12-19	96	

Map ID:	392		
Org. Identifier:	USGS-WA	Site ID:	USGS40001225511
Formal name:	USGS Washington Water Science Center		
Monloc Identifier:	USGS-463748120251601		
Monloc name:	13N/19E-11E01		
Monloc type:	Well		
Monloc desc:	GWSI DATABASE AUGMENTATION SITE		
Huc code:	17030003	Drainagearea value:	Not Reported
Drainagearea Units:	Not Reported	Contrib drainagearea:	Not Reported
Contrib drainagearea units:	Not Reported	Latitude:	46.6298495
Longitude:	-120.4222851	Sourcemap scale:	Not Reported
Horiz Acc measure:	10	Horiz Acc measure units:	seconds
Horiz Collection method:	Interpolated from map		
Horiz coord refsys:	NAD83	Vert measure val:	9999.99
Vert measure units:	feet	Vertacc measure val:	999
Vert accmeasure units:	feet		
Vertcollection method:	Unknown		
Vert coord refsys:	NGVD29	Countrycode:	US
Aquifername:	Not Reported		
Formation type:	Columbia River Basalt Group		
Aquifer type:	Not Reported		
Construction date:	19860420	Welldepth:	90
Welldepth units:	ft	Wellholedepth:	120
Wellholedepth units:	ft		

Ground-water levels, Number of Measurements: 1

Date	Feet below Surface	Feet to Sealevel
1986-04-23	10	

GEOCHECK VERSION 2.1
STATE DATABASE WELL INFORMATION

Map ID:	393		
Org. Identifier:	USGS-WA	Site ID:	USGS40001225514
Formal name:	USGS Washington Water Science Center		
Monloc Identifier:	USGS-463748120255301		
Monloc name:	13N/19E-10G01		
Monloc type:	Well		
Monloc desc:	GWSI DATABASE AUGMENTATION SITE		
Huc code:	17030003	Drainagearea value:	Not Reported
Drainagearea Units:	Not Reported	Contrib drainagearea:	Not Reported
Contrib drainagearea units:	Not Reported	Latitude:	46.6298494
Longitude:	-120.4325633	Sourcemap scale:	Not Reported
Horiz Acc measure:	10	Horiz Acc measure units:	seconds
Horiz Collection method:	Interpolated from map		
Horiz coord refsys:	NAD83	Vert measure val:	9999.99
Vert measure units:	feet	Vertacc measure val:	999
Vert accmeasure units:	feet		
Vertcollection method:	Unknown		
Vert coord refsys:	NGVD29	Countrycode:	US
Aquifername:	Not Reported		
Formation type:	Columbia River Basalt Group		
Aquifer type:	Not Reported		
Construction date:	19910410	Welldepth:	386
Welldepth units:	ft	Wellholedepth:	386
Wellholedepth units:	ft		

Ground-water levels, Number of Measurements: 1

Date	Feet below Surface	Feet to Sealevel
1991-04-12	185	

Map ID:	394		
Org. Identifier:	USGS-WA	Site ID:	USGS40001225463
Formal name:	USGS Washington Water Science Center		
Monloc Identifier:	USGS-463742120220701		
Monloc name:	13N/20E-07G01		
Monloc type:	Well		
Monloc desc:	GWSI DATABASE AUGMENTATION SITE		
Huc code:	17030003	Drainagearea value:	Not Reported
Drainagearea Units:	Not Reported	Contrib drainagearea:	Not Reported
Contrib drainagearea units:	Not Reported	Latitude:	46.6281832
Longitude:	-120.3697833	Sourcemap scale:	Not Reported
Horiz Acc measure:	10	Horiz Acc measure units:	seconds
Horiz Collection method:	Interpolated from map		
Horiz coord refsys:	NAD83	Vert measure val:	9999.99
Vert measure units:	feet	Vertacc measure val:	999
Vert accmeasure units:	feet		
Vertcollection method:	Unknown		
Vert coord refsys:	NGVD29	Countrycode:	US
Aquifername:	Not Reported		
Formation type:	Columbia River Basalt Group		

Aquifer type:	Not Reported		
Construction date:	19780619	Welldepth:	407
Welldepth units:	ft	Wellholedepth:	407
Wellholedepth units:	ft		

Ground-water levels, Number of Measurements: 1

Date	Feet below Surface	Feet to Sealevel
1978-06-23	148	

Map ID:	395		
Org. Identifier:	USGS-WA	Site ID:	USGS40001225432
Formal name:	USGS Washington Water Science Center		
Monloc Identifier:	USGS-463737120305701		
Monloc name:	13N/18E-12J04		
Monloc type:	Well		
Monloc desc:	GWSI DATABASE AUGMENTATION SITE		
Huc code:	17030003	Drainagearea value:	Not Reported
Drainagearea Units:	Not Reported	Contrib drainagearea:	Not Reported
Contrib drainagearea units:	Not Reported	Latitude:	46.6275516
Longitude:	-120.513613	Sourcemap scale:	24000
Horiz Acc measure:	.5	Horiz Acc measure units:	seconds
Horiz Collection method:	Global positioning system (GPS), uncorrected		
Horiz coord refsys:	NAD83	Vert measure val:	1078
Vert measure units:	feet	Vertacc measure val:	10
Vert accmeasure units:	feet		
Vertcollection method:	Interpolated from topographic map		
Vert coord refsys:	NGVD29	Countrycode:	US
Aquifername:	Not Reported		
Formation type:	Columbia River Basalt Group		
Aquifer type:	Not Reported		
Construction date:	19870123	Welldepth:	100
Welldepth units:	ft	Wellholedepth:	100
Wellholedepth units:	ft		

Ground-water levels, Number of Measurements: 1

Date	Feet below Surface	Feet to Sealevel
1987-02-03	-2	

Map ID:	396		
Org. Identifier:	USGS-WA	Site ID:	USGS40001225437
Formal name:	USGS Washington Water Science Center		
Monloc Identifier:	USGS-463738120330901		
Monloc name:	13N/18E-10J01		
Monloc type:	Well		
Monloc desc:	GWSI DATABASE AUGMENTATION SITE		
Huc code:	17030002	Drainagearea value:	Not Reported
Drainagearea Units:	Not Reported	Contrib drainagearea:	Not Reported
Contrib drainagearea units:	Not Reported	Latitude:	46.6270707
Longitude:	-120.553678	Sourcemap scale:	Not Reported

Horiz Acc measure:	10	Horiz Acc measure units:	seconds
Horiz Collection method:	Interpolated from map		
Horiz coord refsys:	NAD83	Vert measure val:	9999.99
Vert measure units:	feet	Vertacc measure val:	999
Vert accmeasure units:	feet		
Vertcollection method:	Unknown		
Vert coord refsys:	NGVD29	Countrycode:	US
Aquifername:	Not Reported		
Formation type:	Columbia River Basalt Group		
Aquifer type:	Not Reported		
Construction date:	19831220	Welldepth:	880
Welldepth units:	ft	Wellholedepth:	880
Wellholedepth units:	ft		

Ground-water levels, Number of Measurements: 1

Date	Feet below Surface	Feet to Sealevel
1984-01-23	580	

Map ID:	395		
Org. Identifier:	USGS-WA	Site ID:	USGS40001229802
Formal name:	USGS Washington Water Science Center		
Monloc Identifier:	USGS-464505120302501		
Monloc name:	13N/18E-12J02		
Monloc type:	Well		
Monloc desc:	Not Reported		
Huc code:	17030001	Drainagearea value:	Not Reported
Drainagearea Units:	Not Reported	Contrib drainagearea:	Not Reported
Contrib drainagearea units:	Not Reported	Latitude:	46.6267933
Longitude:	-120.513677	Sourcemap scale:	24000
Horiz Acc measure:	1	Horiz Acc measure units:	seconds
Horiz Collection method:	Interpolated from map		
Horiz coord refsys:	NAD83	Vert measure val:	1375
Vert measure units:	feet	Vertacc measure val:	10
Vert accmeasure units:	feet		
Vertcollection method:	Interpolated from topographic map		
Vert coord refsys:	NGVD29	Countrycode:	US
Aquifername:	Not Reported		
Formation type:	Not Reported		
Aquifer type:	Not Reported		
Construction date:	19010101	Welldepth:	46
Welldepth units:	ft	Wellholedepth:	Not Reported
Wellholedepth units:	Not Reported		

Ground-water levels, Number of Measurements: 1

Date	Feet below Surface	Feet to Sealevel
1953-07-25	14	

GEOCHECK VERSION 2.1
STATE DATABASE WELL INFORMATION

Map ID:	395		
Org. Identifier:	USGS-WA	Site ID:	USGS40001225431
Formal name:	USGS Washington Water Science Center		
Monloc Identifier:	USGS-463737120302001		
Monloc name:	13N/19E-07M01		
Monloc type:	Well		
Monloc desc:	Not Reported		
Huc code:	17030003	Drainagearea value:	Not Reported
Drainagearea Units:	Not Reported	Contrib drainagearea:	Not Reported
Contrib drainagearea units:	Not Reported	Latitude:	46.6267933
Longitude:	-120.5067324	Sourcemap scale:	24000
Horiz Acc measure:	1	Horiz Acc measure units:	seconds
Horiz Collection method:	Interpolated from map		
Horiz coord refsys:	NAD83	Vert measure val:	1300
Vert measure units:	feet	Vertacc measure val:	10
Vert accmeasure units:	feet		
Vertcollection method:	Interpolated from topographic map		
Vert coord refsys:	NGVD29	Countrycode:	US
Aquifername:	Not Reported		
Formation type:	Not Reported		
Aquifer type:	Not Reported		
Construction date:	19730927	Welldepth:	22
Welldepth units:	ft	Wellholedepth:	Not Reported
Wellholedepth units:	Not Reported		

Ground-water levels, Number of Measurements: 4

Date	Feet below Surface	Feet to Sealevel	Date	Feet below Surface	Feet to Sealevel
1987-03-16	12				
Note: Other conditions existed that would affect the measured water level.					
1987-02-18	12				
Note: Other conditions existed that would affect the measured water level.					
1987-01-21	13				
Note: Other conditions existed that would affect the measured water level.					
1973-10-18	9				

Map ID:	397		
Org. Identifier:	USGS-WA	Site ID:	USGS40001225425
Formal name:	USGS Washington Water Science Center		
Monloc Identifier:	USGS-463736120294701		
Monloc name:	13N/19E-07N01		
Monloc type:	Well		
Monloc desc:	Not Reported		
Huc code:	17030003	Drainagearea value:	Not Reported
Drainagearea Units:	Not Reported	Contrib drainagearea:	Not Reported
Contrib drainagearea units:	Not Reported	Latitude:	46.6265156
Longitude:	-120.4975654	Sourcemap scale:	62500
Horiz Acc measure:	1	Horiz Acc measure units:	seconds
Horiz Collection method:	Interpolated from map		
Horiz coord refsys:	NAD83	Vert measure val:	1075
Vert measure units:	feet	Vertacc measure val:	20
Vert accmeasure units:	feet		
Vertcollection method:	Interpolated from topographic map		
Vert coord refsys:	NGVD29	Countrycode:	US
Aquifername:	Not Reported		
Formation type:	Not Reported		

Aquifer type:	Not Reported		
Construction date:	19740320	Welldepth:	20.5
Welldepth units:	ft	Wellholedepth:	Not Reported
Wellholedepth units:	Not Reported		

Ground-water levels, Number of Measurements: 1

Date	Feet below Surface	Feet to Sealevel
1974-03-20	3	

Map ID:	400		
Org. Identifier:	USGS-WA	Site ID:	USGS40001225414
Formal name:	USGS Washington Water Science Center		
Monloc Identifier:	USGS-463735120212701		
Monloc name:	13N/20E-08M01		
Monloc type:	Well		
Monloc desc:	GWSI DATABASE AUGMENTATION SITE		
Huc code:	17030003	Drainagearea value:	Not Reported
Drainagearea Units:	Not Reported	Contrib drainagearea:	Not Reported
Contrib drainagearea units:	Not Reported	Latitude:	46.6262389
Longitude:	-120.3586718	Sourcemap scale:	Not Reported
Horiz Acc measure:	10	Horiz Acc measure units:	seconds
Horiz Collection method:	Interpolated from map		
Horiz coord refsys:	NAD83	Vert measure val:	9999.99
Vert measure units:	feet	Vertacc measure val:	999
Vert accmeasure units:	feet		
Vertcollection method:	Unknown		
Vert coord refsys:	NGVD29	Countrycode:	US
Aquifername:	Not Reported		
Formation type:	Not Reported		
Aquifer type:	Not Reported		
Construction date:	19790501	Welldepth:	370
Welldepth units:	ft	Wellholedepth:	370
Wellholedepth units:	ft		

Ground-water levels, Number of Measurements: 1

Date	Feet below Surface	Feet to Sealevel
1979-05-05	270	

Map ID:	400		
Org. Identifier:	USGS-WA	Site ID:	USGS40001225413
Formal name:	USGS Washington Water Science Center		
Monloc Identifier:	USGS-463735120212601		
Monloc name:	13N/20E-08M02		
Monloc type:	Well		
Monloc desc:	GWSI DATABASE AUGMENTATION SITE		
Huc code:	17030003	Drainagearea value:	Not Reported
Drainagearea Units:	Not Reported	Contrib drainagearea:	Not Reported
Contrib drainagearea units:	Not Reported	Latitude:	46.6262389
Longitude:	-120.358394	Sourcemap scale:	Not Reported

Horiz Acc measure:	10	Horiz Acc measure units:	seconds
Horiz Collection method:	Interpolated from map		
Horiz coord refsys:	NAD83	Vert measure val:	9999.99
Vert measure units:	feet	Vertacc measure val:	999
Vert accmeasure units:	feet		
Vertcollection method:	Unknown		
Vert coord refsys:	NGVD29	Countrycode:	US
Aquifername:	Not Reported		
Formation type:	Columbia River Basalt Group		
Aquifer type:	Not Reported		
Construction date:	19880804	Welldepth:	660
Welldepth units:	ft	Wellholedepth:	660
Wellholedepth units:	ft		

Ground-water levels, Number of Measurements: 1

Date	Feet below Surface	Feet to Sealevel
1988-08-12	270	

Map ID:	401		
Org. Identifier:	USGS-WA	Site ID:	USGS40001225415
Formal name:	USGS Washington Water Science Center		
Monloc Identifier:	USGS-463735120230402		
Monloc name:	13N/19E-12J01D1		
Monloc type:	Well		
Monloc desc:	GWSI DATABASE AUGMENTATION SITE		
Huc code:	17030003	Drainagearea value:	Not Reported
Drainagearea Units:	Not Reported	Contrib drainagearea:	Not Reported
Contrib drainagearea units:	Not Reported	Latitude:	46.6262387
Longitude:	-120.3856172	Sourcemap scale:	Not Reported
Horiz Acc measure:	10	Horiz Acc measure units:	seconds
Horiz Collection method:	Interpolated from map		
Horiz coord refsys:	NAD83	Vert measure val:	9999.99
Vert measure units:	feet	Vertacc measure val:	999
Vert accmeasure units:	feet		
Vertcollection method:	Unknown		
Vert coord refsys:	NGVD29	Countrycode:	US
Aquifername:	Not Reported		
Formation type:	Columbia River Basalt Group		
Aquifer type:	Not Reported		
Construction date:	19870401	Welldepth:	420
Welldepth units:	ft	Wellholedepth:	420
Wellholedepth units:	ft		

Ground-water levels, Number of Measurements: 1

Date	Feet below Surface	Feet to Sealevel
1987-04-07	210	

GEOCHECK VERSION 2.1
STATE DATABASE WELL INFORMATION

Map ID:	402		
Org. Identifier:	USGS-WA	Site ID:	USGS40001225416
Formal name:	USGS Washington Water Science Center		
Monloc Identifier:	USGS-463735120265001		
Monloc name:	13N/19E-09J01		
Monloc type:	Well		
Monloc desc:	GWSI DATABASE AUGMENTATION SITE		
Huc code:	17030003	Drainagearea value:	Not Reported
Drainagearea Units:	Not Reported	Contrib drainagearea:	Not Reported
Contrib drainagearea units:	Not Reported	Latitude:	46.6262382
Longitude:	-120.448397	Sourcemap scale:	Not Reported
Horiz Acc measure:	10	Horiz Acc measure units:	seconds
Horiz Collection method:	Interpolated from map		
Horiz coord refsys:	NAD83	Vert measure val:	9999.99
Vert measure units:	feet	Vertacc measure val:	999
Vert accmeasure units:	feet		
Vertcollection method:	Unknown		
Vert coord refsys:	NGVD29	Countrycode:	US
Aquifername:	Not Reported		
Formation type:	Unclassified Overburden		
Aquifer type:	Not Reported		
Construction date:	19890830	Welldepth:	72
Welldepth units:	ft	Wellholedepth:	72
Wellholedepth units:	ft		

Ground-water levels, Number of Measurements: 1

Date	Feet below Surface	Feet to Sealevel
1989-08-30	19	

Map ID:	395		
Org. Identifier:	USGS-WA	Site ID:	USGS40001225417
Formal name:	USGS Washington Water Science Center		
Monloc Identifier:	USGS-463735120303601		
Monloc name:	13N/18E-12J03		
Monloc type:	Well		
Monloc desc:	Not Reported		
Huc code:	17030003	Drainagearea value:	Not Reported
Drainagearea Units:	Not Reported	Contrib drainagearea:	Not Reported
Contrib drainagearea units:	Not Reported	Latitude:	46.6262377
Longitude:	-120.5111769	Sourcemap scale:	24000
Horiz Acc measure:	1	Horiz Acc measure units:	seconds
Horiz Collection method:	Interpolated from map		
Horiz coord refsys:	NAD83	Vert measure val:	1079
Vert measure units:	feet	Vertacc measure val:	10
Vert accmeasure units:	feet		
Vertcollection method:	Interpolated from topographic map		
Vert coord refsys:	NGVD29	Countrycode:	US
Aquifername:	Not Reported		
Formation type:	Not Reported		

Aquifer type:	Not Reported		
Construction date:	19730917	Welldepth:	21
Welldepth units:	ft	Wellholedepth:	Not Reported
Wellholedepth units:	Not Reported		

Ground-water levels, Number of Measurements: 4

Date	Feet below Surface	Feet to Sealevel	Date	Feet below Surface	Feet to Sealevel
1987-03-16	11				
Note: Other conditions existed that would affect the measured water level.					
1987-02-18	11				
Note: Other conditions existed that would affect the measured water level.					
1987-01-20	11				
Note: Other conditions existed that would affect the measured water level.					
1973-10-18	8				

Map ID:	395		
Org. Identifier:	USGS-WA	Site ID:	USGS40001225403
Formal name:	USGS Washington Water Science Center		
Monloc Identifier:	USGS-463733120302301		
Monloc name:	13N/19E-07M03 MW-D-01		
Monloc type:	Well		
Monloc desc:	Not Reported		
Huc code:	17030002	Drainagearea value:	Not Reported
Drainagearea Units:	Not Reported	Contrib drainagearea:	Not Reported
Contrib drainagearea units:	Not Reported	Latitude:	46.6256822
Longitude:	-120.5075657	Sourcemap scale:	24000
Horiz Acc measure:	5	Horiz Acc measure units:	seconds
Horiz Collection method:	Interpolated from map		
Horiz coord refsys:	NAD83	Vert measure val:	9999.99
Vert measure units:	feet	Vertacc measure val:	999
Vert accmeasure units:	feet		
Vertcollection method:	Unknown		
Vert coord refsys:	NGVD29	Countrycode:	US
Aquifername:	Not Reported		
Formation type:	Not Reported		
Aquifer type:	Not Reported		
Construction date:	19700101	Welldepth:	25
Welldepth units:	ft	Wellholedepth:	Not Reported
Wellholedepth units:	Not Reported		

Ground-water levels, Number of Measurements: 0

Map ID:	395		
Org. Identifier:	USGS-WA	Site ID:	USGS40001225393
Formal name:	USGS Washington Water Science Center		
Monloc Identifier:	USGS-463732120304101		
Monloc name:	13N/18E-12R09 LA-SH M12-85		
Monloc type:	Well: Test hole not completed as a well		
Monloc desc:	SOIL HOLE M12-85		
Huc code:	17030003	Drainagearea value:	Not Reported
Drainagearea Units:	Not Reported	Contrib drainagearea:	Not Reported
Contrib drainagearea units:	Not Reported	Latitude:	46.6254044
Longitude:	-120.5125658	Sourcemap scale:	24000

GEOCHECK VERSION 2.1
STATE DATABASE WELL INFORMATION

Horiz Acc measure:	5	Horiz Acc measure units:	seconds
Horiz Collection method:	Interpolated from map		
Horiz coord refsys:	NAD83	Vert measure val:	1078.49
Vert measure units:	feet	Vertacc measure val:	.01
Vert accmeasure units:	feet		
Vertcollection method:	Level or other surveying method		
Vert coord refsys:	NGVD29	Countrycode:	US
Aquifername:	Not Reported		
Formation type:	Not Reported		
Aquifer type:	Not Reported		
Construction date:	19850220	Welldepth:	21.4
Welldepth units:	ft	Wellholedepth:	22
Wellholedepth units:	ft		

Ground-water levels, Number of Measurements: 25

Date	Feet below Surface	Feet to Sealevel	Date	Feet below Surface	Feet to Sealevel
1987-04-23	11				
Note: Other conditions existed that would affect the measured water level.					
1987-03-16	11				
Note: Other conditions existed that would affect the measured water level.					
1987-02-18	12				
Note: Other conditions existed that would affect the measured water level.					
1987-01-20	11				
Note: Other conditions existed that would affect the measured water level.					
1986-12-17	11				
Note: Other conditions existed that would affect the measured water level.					
1986-11-20	11				
Note: Other conditions existed that would affect the measured water level.					
1986-09-22	9				
Note: Other conditions existed that would affect the measured water level.					
1986-07-28	9				
Note: Other conditions existed that would affect the measured water level.					
1986-06-23	9				
Note: Other conditions existed that would affect the measured water level.					
1986-05-14	10				
Note: Other conditions existed that would affect the measured water level.					
1986-04-23	10				
Note: Other conditions existed that would affect the measured water level.					
1986-03-20	11				
Note: Other conditions existed that would affect the measured water level.					
1986-02-21	11				
Note: Other conditions existed that would affect the measured water level.					
1986-01-24	11				
Note: Other conditions existed that would affect the measured water level.					
1985-12-13	12				
Note: Other conditions existed that would affect the measured water level.					
1985-11-15	11				
Note: Other conditions existed that would affect the measured water level.					
1985-10-16	10				
Note: Other conditions existed that would affect the measured water level.					
1985-09-21	10				
Note: Other conditions existed that would affect the measured water level.					
1985-08-30	10				
Note: Other conditions existed that would affect the measured water level.					
1985-08-29	10				
Note: Other conditions existed that would affect the measured water level.					
1985-08-02	10				
Note: Other conditions existed that would affect the measured water level.					

Ground-water levels, continued.

Date	Feet below Surface	Feet to Sealevel	Date	Feet below Surface	Feet to Sealevel
1985-06-09	9				
Note: Other conditions existed that would affect the measured water level.					
1985-05-10	11				
Note: Other conditions existed that would affect the measured water level.					
1985-02-21	12				
Note: Other conditions existed that would affect the measured water level.					
1985-02-20	12				
Note: Other conditions existed that would affect the measured water level.					

Map ID:	395		
Org. Identifier:	USGS-WA	Site ID:	USGS40001225394
Formal name:	USGS Washington Water Science Center		
Monloc Identifier:	USGS-463732120304102		
Monloc name:	13N/18E-12R11 LA-SH M35		
Monloc type:	Well: Test hole not completed as a well		
Monloc desc:	SOIL HOLE M35		
Huc code:	17030003	Drainagearea value:	Not Reported
Drainagearea Units:	Not Reported	Contrib drainagearea:	Not Reported
Contrib drainagearea units:	Not Reported	Latitude:	46.6254044
Longitude:	-120.5125658	Sourcemap scale:	24000
Horiz Acc measure:	5	Horiz Acc measure units:	seconds
Horiz Collection method:	Interpolated from map		
Horiz coord refsys:	NAD83	Vert measure val:	1078.63
Vert measure units:	feet	Vertacc measure val:	.01
Vert accmeasure units:	feet		
Vertcollection method:	Level or other surveying method		
Vert coord refsys:	NGVD29	Countrycode:	US
Aquifername:	Not Reported		
Formation type:	Not Reported		
Aquifer type:	Not Reported		
Construction date:	19861014	Welldepth:	58
Welldepth units:	ft	Wellholedepth:	58
Wellholedepth units:	ft		

Ground-water levels, Number of Measurements: 6

Date	Feet below Surface	Feet to Sealevel	Date	Feet below Surface	Feet to Sealevel
1987-04-23	11				
Note: Other conditions existed that would affect the measured water level.					
1987-03-16	11				
Note: Other conditions existed that would affect the measured water level.					
1987-02-18	11				
Note: Other conditions existed that would affect the measured water level.					
1987-01-22	12				
Note: Other conditions existed that would affect the measured water level.					
1986-12-17	11				
Note: Other conditions existed that would affect the measured water level.					
1986-11-20	11				
Note: Other conditions existed that would affect the measured water level.					

GEOCHECK VERSION 2.1
STATE DATABASE WELL INFORMATION

Map ID:	395		
Org. Identifier:	USGS-WA	Site ID:	USGS40001225387
Formal name:	USGS Washington Water Science Center		
Monloc Identifier:	USGS-463731120302701		
Monloc name:	13N/19E-07N08 LA-SH M33		
Monloc type:	Well: Test hole not completed as a well		
Monloc desc:	SOIL HOLE M33		
Huc code:	17030003	Drainagearea value:	Not Reported
Drainagearea Units:	Not Reported	Contrib drainagearea:	Not Reported
Contrib drainagearea units:	Not Reported	Latitude:	46.6251267
Longitude:	-120.5086769	Sourcemap scale:	24000
Horiz Acc measure:	5	Horiz Acc measure units:	seconds
Horiz Collection method:	Interpolated from map		
Horiz coord refsys:	NAD83	Vert measure val:	1075.13
Vert measure units:	feet	Vertacc measure val:	.01
Vert accmeasure units:	feet		
Vertcollection method:	Level or other surveying method		
Vert coord refsys:	NGVD29	Countrycode:	US
Aquifername:	Not Reported		
Formation type:	Not Reported		
Aquifer type:	Not Reported		
Construction date:	19861013	Welldepth:	57
Welldepth units:	ft	Wellholedepth:	58
Wellholedepth units:	ft		

Ground-water levels, Number of Measurements: 6

Date	Feet below Surface	Feet to Sealevel	Date	Feet below Surface	Feet to Sealevel
1987-04-23	9				
Note: Other conditions existed that would affect the measured water level.					
1987-03-16	9				
Note: Other conditions existed that would affect the measured water level.					
1987-02-18	10				
Note: Other conditions existed that would affect the measured water level.					
1987-01-22	10				
Note: Other conditions existed that would affect the measured water level.					
1986-12-18	9				
Note: Other conditions existed that would affect the measured water level.					
1986-11-20	9				
Note: Other conditions existed that would affect the measured water level.					

Map ID:	395		
Org. Identifier:	USGS-WA	Site ID:	USGS40001225388
Formal name:	USGS Washington Water Science Center		
Monloc Identifier:	USGS-463731120302702		
Monloc name:	13N/19E-07N09 LA-SH M34		
Monloc type:	Well: Test hole not completed as a well		
Monloc desc:	SOIL HOLE M34		
Huc code:	17030003	Drainagearea value:	Not Reported
Drainagearea Units:	Not Reported	Contrib drainagearea:	Not Reported
Contrib drainagearea units:	Not Reported	Latitude:	46.6251267
Longitude:	-120.5086769	Sourcemap scale:	24000

Horiz Acc measure:	5	Horiz Acc measure units:	seconds
Horiz Collection method:	Interpolated from map		
Horiz coord refsys:	NAD83	Vert measure val:	1075.02
Vert measure units:	feet	Vertacc measure val:	.01
Vert accmeasure units:	feet		
Vertcollection method:	Level or other surveying method		
Vert coord refsys:	NGVD29	Countrycode:	US
Aquifername:	Not Reported		
Formation type:	Not Reported		
Aquifer type:	Not Reported		
Construction date:	19861014	Welldepth:	14.6
Welldepth units:	ft	Wellholedepth:	18
Wellholedepth units:	ft		

Ground-water levels, Number of Measurements: 7

Date	Feet below Surface	Feet to Sealevel	Date	Feet below Surface	Feet to Sealevel
1989-03-14	9				
Note: Other conditions existed that would affect the measured water level.					
1987-04-23	8				
Note: Other conditions existed that would affect the measured water level.					
1987-03-16	8				
Note: Other conditions existed that would affect the measured water level.					
1987-02-18	9				
Note: Other conditions existed that would affect the measured water level.					
1987-01-22	9				
Note: Other conditions existed that would affect the measured water level.					
1986-12-18	8				
Note: Other conditions existed that would affect the measured water level.					
1986-11-20	8				
Note: Other conditions existed that would affect the measured water level.					

Map ID:	395		
Org. Identifier:	USGS-WA	Site ID:	USGS40001225386
Formal name:	USGS Washington Water Science Center		
Monloc Identifier:	USGS-463731120301801		
Monloc name:	13N/19E-07N03 LA-SH M05-85		
Monloc type:	Well: Test hole not completed as a well		
Monloc desc:	SOIL HOLE M05-85		
Huc code:	17030003	Drainagearea value:	Not Reported
Drainagearea Units:	Not Reported	Contrib drainagearea:	Not Reported
Contrib drainagearea units:	Not Reported	Latitude:	46.6251267
Longitude:	-120.5061768	Sourcemap scale:	24000
Horiz Acc measure:	5	Horiz Acc measure units:	seconds
Horiz Collection method:	Interpolated from map		
Horiz coord refsys:	NAD83	Vert measure val:	1069.66
Vert measure units:	feet	Vertacc measure val:	.01
Vert accmeasure units:	feet		
Vertcollection method:	Level or other surveying method		
Vert coord refsys:	NGVD29	Countrycode:	US
Aquifername:	Not Reported		
Formation type:	Not Reported		

GEOCHECK VERSION 2.1
STATE DATABASE WELL INFORMATION

Aquifer type:	Not Reported		
Construction date:	19850115	Welldepth:	16.8
Welldepth units:	ft	Wellholedepth:	18
Wellholedepth units:	ft		

Ground-water levels, Number of Measurements: 26

Date	Feet below Surface	Feet to Sealevel	Date	Feet below Surface	Feet to Sealevel
1989-03-13	6				
Note: Other conditions existed that would affect the measured water level.					
1987-04-23	5				
Note: Other conditions existed that would affect the measured water level.					
1987-03-16	5				
Note: Other conditions existed that would affect the measured water level.					
1987-02-18	5				
Note: Other conditions existed that would affect the measured water level.					
1987-01-22	6				
Note: Other conditions existed that would affect the measured water level.					
1986-12-18	5				
Note: Other conditions existed that would affect the measured water level.					
1986-11-20	5				
Note: Other conditions existed that would affect the measured water level.					
1986-09-22	5				
Note: Other conditions existed that would affect the measured water level.					
1986-07-28	5				
Note: Other conditions existed that would affect the measured water level.					
1986-06-23	5				
Note: Other conditions existed that would affect the measured water level.					
1986-05-14	5				
Note: Other conditions existed that would affect the measured water level.					
1986-04-23	5				
Note: Other conditions existed that would affect the measured water level.					
1986-03-20	5				
Note: Other conditions existed that would affect the measured water level.					
1986-02-21	5				
Note: Other conditions existed that would affect the measured water level.					
1986-01-21	5				
Note: Other conditions existed that would affect the measured water level.					
1985-12-13	5				
Note: Other conditions existed that would affect the measured water level.					
1985-11-15	5				
Note: Other conditions existed that would affect the measured water level.					
1985-10-16	5				
Note: Other conditions existed that would affect the measured water level.					
1985-09-21	5				
Note: Other conditions existed that would affect the measured water level.					
1985-08-30	5				
Note: Other conditions existed that would affect the measured water level.					
1985-08-29	5				
Note: Other conditions existed that would affect the measured water level.					
1985-08-02	5				
Note: Other conditions existed that would affect the measured water level.					
1985-06-09	5				
Note: Other conditions existed that would affect the measured water level.					
1985-05-10	5				
Note: Other conditions existed that would affect the measured water level.					
1985-02-21	5				
Note: Other conditions existed that would affect the measured water level.					

Ground-water levels, continued.

Date	Feet below Surface	Feet to Sealevel	Date	Feet below Surface	Feet to Sealevel
1985-02-20	5				

Note: Other conditions existed that would affect the measured water level.

Map ID:	395		
Org. Identifier:	USGS-WA	Site ID:	USGS40001225389
Formal name:	USGS Washington Water Science Center		
Monloc Identifier:	USGS-463731120303001		
Monloc name:	13N/18E-12R07 LA-SH M10-85		
Monloc type:	Well: Test hole not completed as a well		
Monloc desc:	SOIL HOLE M10-85		
Huc code:	17030003	Drainagearea value:	Not Reported
Drainagearea Units:	Not Reported	Contrib drainagearea:	Not Reported
Contrib drainagearea units:	Not Reported	Latitude:	46.6251266
Longitude:	-120.5095102	Sourcemap scale:	24000
Horiz Acc measure:	5	Horiz Acc measure units:	seconds
Horiz Collection method:	Interpolated from map		
Horiz coord refsys:	NAD83	Vert measure val:	1076.37
Vert measure units:	feet	Vertacc measure val:	.01
Vert accmeasure units:	feet		
Vertcollection method:	Level or other surveying method		
Vert coord refsys:	NGVD29	Countrycode:	US
Aquifername:	Not Reported		
Formation type:	Not Reported		
Aquifer type:	Not Reported		
Construction date:	19850128	Welldepth:	19.3
Welldepth units:	ft	Wellholedepth:	21
Wellholedepth units:	ft		

Ground-water levels, Number of Measurements: 25

Date	Feet below Surface	Feet to Sealevel	Date	Feet below Surface	Feet to Sealevel
1987-04-22	9				

Note: Other conditions existed that would affect the measured water level.

1987-03-16	10				

Note: Other conditions existed that would affect the measured water level.

1987-02-18	10				

Note: Other conditions existed that would affect the measured water level.

1987-01-22	10				

Note: Other conditions existed that would affect the measured water level.

1986-12-17	10				

Note: Other conditions existed that would affect the measured water level.

1986-11-20	9				

Note: Other conditions existed that would affect the measured water level.

1986-09-22	8				

Note: Other conditions existed that would affect the measured water level.

1986-07-28	8				

Note: Other conditions existed that would affect the measured water level.

1986-06-23	8				

Note: Other conditions existed that would affect the measured water level.

1986-05-14	8				

Note: Other conditions existed that would affect the measured water level.

Ground-water levels, continued.

Date	Feet below Surface	Feet to Sealevel
1986-04-23	9	
Note: Other conditions existed that would affect the measured water level.		
1986-03-20	9	
Note: Other conditions existed that would affect the measured water level.		
1986-02-21	9	
Note: Other conditions existed that would affect the measured water level.		
1986-01-24	9	
Note: Other conditions existed that would affect the measured water level.		
1985-12-13	9	
Note: Other conditions existed that would affect the measured water level.		
1985-11-15	8	
Note: Other conditions existed that would affect the measured water level.		
1985-10-16	8	
Note: Other conditions existed that would affect the measured water level.		
1985-09-21	7	
Note: Other conditions existed that would affect the measured water level.		
1985-08-30	7	
Note: Other conditions existed that would affect the measured water level.		
1985-08-29	8	
Note: Other conditions existed that would affect the measured water level.		
1985-08-02	8	
Note: Other conditions existed that would affect the measured water level.		
1985-06-09	8	
Note: Other conditions existed that would affect the measured water level.		
1985-05-11	9	
Note: Other conditions existed that would affect the measured water level.		
1985-02-21	10	
Note: Other conditions existed that would affect the measured water level.		
1985-02-20	10	
Note: Other conditions existed that would affect the measured water level.		

Map ID:	403		
Org. Identifier:	USGS-WA	Site ID:	USGS40001225378
Formal name:	USGS Washington Water Science Center		
Monloc Identifier:	USGS-463729120214802		
Monloc name:	13N/20E-07J01D1		
Monloc type:	Well		
Monloc desc:	GWSI DATABASE AUGMENTATION SITE		
Huc code:	17030003	Drainagearea value:	Not Reported
Drainagearea Units:	Not Reported	Contrib drainagearea:	Not Reported
Contrib drainagearea units:	Not Reported	Latitude:	46.6245721
Longitude:	-120.3645053	Sourcemap scale:	Not Reported
Horiz Acc measure:	10	Horiz Acc measure units:	seconds
Horiz Collection method:	Interpolated from map		
Horiz coord refsys:	NAD83	Vert measure val:	9999.99
Vert measure units:	feet	Vertacc measure val:	999
Vert accmeasure units:	feet		
Vertcollection method:	Unknown		
Vert coord refsys:	NGVD29	Countrycode:	US
Aquifername:	Not Reported		
Formation type:	Not Reported		

Aquifer type:	Not Reported		
Construction date:	19880418	Welldepth:	Not Reported
Welldepth units:	Not Reported	Wellholedepth:	530
Wellholedepth units:	ft		

Ground-water levels, Number of Measurements: 0

Map ID:	403		
Org. Identifier:	USGS-WA	Site ID:	USGS40001225379
Formal name:	USGS Washington Water Science Center		
Monloc Identifier:	USGS-463729120214803		
Monloc name:	13N/20E-07J01D2		
Monloc type:	Well		
Monloc desc:	GWSI DATABASE AUGMENTATION SITE		
Huc code:	17030003	Drainagearea value:	Not Reported
Drainagearea Units:	Not Reported	Contrib drainagearea:	Not Reported
Contrib drainagearea units:	Not Reported	Latitude:	46.6245721
Longitude:	-120.3645053	Sourcemap scale:	Not Reported
Horiz Acc measure:	10	Horiz Acc measure units:	seconds
Horiz Collection method:	Interpolated from map		
Horiz coord refsys:	NAD83	Vert measure val:	9999.99
Vert measure units:	feet	Vertacc measure val:	999
Vert accmeasure units:	feet		
Vertcollection method:	Unknown		
Vert coord refsys:	NGVD29	Countrycode:	US
Aquifername:	Not Reported		
Formation type:	Not Reported		
Aquifer type:	Not Reported		
Construction date:	19880511	Welldepth:	600
Welldepth units:	ft	Wellholedepth:	840
Wellholedepth units:	ft		

Ground-water levels, Number of Measurements: 0

Map ID:	395		
Org. Identifier:	USGS-WA	Site ID:	USGS40001225381
Formal name:	USGS Washington Water Science Center		
Monloc Identifier:	USGS-463729120303401		
Monloc name:	13N/18E-12R45 LA-SH M37		
Monloc type:	Well: Test hole not completed as a well		
Monloc desc:	SOIL HOLE M37		
Huc code:	17030003	Drainagearea value:	Not Reported
Drainagearea Units:	Not Reported	Contrib drainagearea:	Not Reported
Contrib drainagearea units:	Not Reported	Latitude:	46.6245711
Longitude:	-120.5106213	Sourcemap scale:	24000
Horiz Acc measure:	5	Horiz Acc measure units:	seconds
Horiz Collection method:	Interpolated from map		
Horiz coord refsys:	NAD83	Vert measure val:	1077.53
Vert measure units:	feet	Vertacc measure val:	1
Vert accmeasure units:	feet		
Vertcollection method:	Level or other surveying method		
Vert coord refsys:	NGVD29	Countrycode:	US
Aquifername:	Not Reported		
Formation type:	Not Reported		

Aquifer type:	Not Reported		
Construction date:	19860501	Welldepth:	Not Reported
Welldepth units:	Not Reported	Wellholedepth:	Not Reported
Wellholedepth units:	Not Reported		

Ground-water levels, Number of Measurements: 10

Date	Feet below Surface	Feet to Sealevel	Date	Feet below Surface	Feet to Sealevel
1987-04-22	10				
Note: Other conditions existed that would affect the measured water level.					
1987-03-16	11				
Note: Other conditions existed that would affect the measured water level.					
1987-02-18	11				
Note: Other conditions existed that would affect the measured water level.					
1987-01-22	11				
Note: Other conditions existed that would affect the measured water level.					
1986-12-17	11				
Note: Other conditions existed that would affect the measured water level.					
1986-11-20	11				
Note: Other conditions existed that would affect the measured water level.					
1986-09-22	8				
Note: Other conditions existed that would affect the measured water level.					
1986-07-28	9				
Note: Other conditions existed that would affect the measured water level.					
1986-06-23	9				
Note: Other conditions existed that would affect the measured water level.					
1986-05-14	9				
Note: Other conditions existed that would affect the measured water level.					

Map ID:	395		
Org. Identifier:	USGS-WA	Site ID:	USGS40001225380
Formal name:	USGS Washington Water Science Center		
Monloc Identifier:	USGS-463729120302501		
Monloc name:	13N/19E-07N20 MW-D-03		
Monloc type:	Well		
Monloc desc:	Not Reported		
Huc code:	17030002	Drainagearea value:	Not Reported
Drainagearea Units:	Not Reported	Contrib drainagearea:	Not Reported
Contrib drainagearea units:	Not Reported	Latitude:	46.6245711
Longitude:	-120.5081213	Sourcemap scale:	24000
Horiz Acc measure:	5	Horiz Acc measure units:	seconds
Horiz Collection method:	Interpolated from map		
Horiz coord refsys:	NAD83	Vert measure val:	9999.99
Vert measure units:	feet	Vertacc measure val:	999
Vert accmeasure units:	feet		
Vertcollection method:	Unknown		
Vert coord refsys:	NGVD29	Countrycode:	US
Aquifername:	Not Reported		
Formation type:	Not Reported		
Aquifer type:	Not Reported		
Construction date:	19540101	Welldepth:	28
Welldepth units:	ft	Wellholedepth:	Not Reported
Wellholedepth units:	Not Reported		

Ground-water levels, Number of Measurements: 0

GEOCHECK VERSION 2.1
STATE DATABASE WELL INFORMATION

Map ID:	395		
Org. Identifier:	USGS-WA	Site ID:	USGS40001225382
Formal name:	USGS Washington Water Science Center		
Monloc Identifier:	USGS-463729120305101		
Monloc name:	13N/18E-12LP1		
Monloc type:	Well		
Monloc desc:	GWSI DATABASE AUGMENTATION SITE		
Huc code:	17030002	Drainagearea value:	Not Reported
Drainagearea Units:	Not Reported	Contrib drainagearea:	Not Reported
Contrib drainagearea units:	Not Reported	Latitude:	46.624571
Longitude:	-120.5153437	Sourcemap scale:	Not Reported
Horiz Acc measure:	10	Horiz Acc measure units:	seconds
Horiz Collection method:	Interpolated from map		
Horiz coord refsys:	NAD83	Vert measure val:	9999.99
Vert measure units:	feet	Vertacc measure val:	999
Vert accmeasure units:	feet		
Vertcollection method:	Unknown		
Vert coord refsys:	NGVD29	Countrycode:	US
Aquifername:	Not Reported		
Formation type:	Not Reported		
Aquifer type:	Not Reported		
Construction date:	19780724	Welldepth:	40
Welldepth units:	ft	Wellholedepth:	40
Wellholedepth units:	ft		

Ground-water levels, Number of Measurements: 1

Date	Feet below Surface	Feet to Sealevel
1978-07-27	12	

Map ID:	395		
Org. Identifier:	USGS-WA	Site ID:	USGS40001225373
Formal name:	USGS Washington Water Science Center		
Monloc Identifier:	USGS-463728120302801		
Monloc name:	13N/19E-07N19 MW-D-02		
Monloc type:	Well		
Monloc desc:	Not Reported		
Huc code:	17030002	Drainagearea value:	Not Reported
Drainagearea Units:	Not Reported	Contrib drainagearea:	Not Reported
Contrib drainagearea units:	Not Reported	Latitude:	46.6242933
Longitude:	-120.5089546	Sourcemap scale:	24000
Horiz Acc measure:	5	Horiz Acc measure units:	seconds
Horiz Collection method:	Interpolated from map		
Horiz coord refsys:	NAD83	Vert measure val:	9999.99
Vert measure units:	feet	Vertacc measure val:	999
Vert accmeasure units:	feet		
Vertcollection method:	Unknown		
Vert coord refsys:	NGVD29	Countrycode:	US
Aquifername:	Not Reported		
Formation type:	Not Reported		

Aquifer type:	Not Reported		
Construction date:	19650101	Welldepth:	20
Welldepth units:	ft	Wellholedepth:	Not Reported
Wellholedepth units:	Not Reported		

Ground-water levels, Number of Measurements: 0

Map ID:	395		
Org. Identifier:	USGS-WA	Site ID:	USGS40001225371
Formal name:	USGS Washington Water Science Center		
Monloc Identifier:	USGS-463728120302401		
Monloc name:	13N/19E-07N21 MW-D-04		
Monloc type:	Well		
Monloc desc:	Not Reported		
Huc code:	17030002	Drainagearea value:	Not Reported
Drainagearea Units:	Not Reported	Contrib drainagearea:	Not Reported
Contrib drainagearea units:	Not Reported	Latitude:	46.6242933
Longitude:	-120.5078435	Sourcemap scale:	24000
Horiz Acc measure:	5	Horiz Acc measure units:	seconds
Horiz Collection method:	Interpolated from map		
Horiz coord refsys:	NAD83	Vert measure val:	9999.99
Vert measure units:	feet	Vertacc measure val:	999
Vert accmeasure units:	feet		
Vertcollection method:	Unknown		
Vert coord refsys:	NGVD29	Countrycode:	US
Aquifername:	Not Reported		
Formation type:	Not Reported		
Aquifer type:	Not Reported		
Construction date:	19010101	Welldepth:	Not Reported
Welldepth units:	Not Reported	Wellholedepth:	Not Reported
Wellholedepth units:	Not Reported		

Ground-water levels, Number of Measurements: 0

Map ID:	395		
Org. Identifier:	USGS-WA	Site ID:	USGS40001225372
Formal name:	USGS Washington Water Science Center		
Monloc Identifier:	USGS-463728120302402		
Monloc name:	13N/19E-07N21D1		
Monloc type:	Well		
Monloc desc:	GWSI DATABASE AUGMENTATION SITE		
Huc code:	17030002	Drainagearea value:	Not Reported
Drainagearea Units:	Not Reported	Contrib drainagearea:	Not Reported
Contrib drainagearea units:	Not Reported	Latitude:	46.6242933
Longitude:	-120.5078435	Sourcemap scale:	Not Reported
Horiz Acc measure:	10	Horiz Acc measure units:	seconds
Horiz Collection method:	Interpolated from map		
Horiz coord refsys:	NAD83	Vert measure val:	9999.99
Vert measure units:	feet	Vertacc measure val:	999
Vert accmeasure units:	feet		
Vertcollection method:	Unknown		
Vert coord refsys:	NGVD29	Countrycode:	US
Aquifername:	Not Reported		
Formation type:	Not Reported		

Aquifer type:	Not Reported		
Construction date:	19900612	Welldepth:	40
Welldepth units:	ft	Wellholedepth:	40
Wellholedepth units:	ft		

Ground-water levels, Number of Measurements: 1

Date	Feet below Surface	Feet to Sealevel
1990-06-13	6	

Map ID:	395		
Org. Identifier:	USGS-WA	Site ID:	USGS40001225370
Formal name:	USGS Washington Water Science Center		
Monloc Identifier:	USGS-463728120302201		
Monloc name:	13N/19E-07N22 MW-D-05		
Monloc type:	Well		
Monloc desc:	Not Reported		
Huc code:	17030002	Drainagearea value:	Not Reported
Drainagearea Units:	Not Reported	Contrib drainagearea:	Not Reported
Contrib drainagearea units:	Not Reported	Latitude:	46.6242933
Longitude:	-120.5072879	Sourcemap scale:	24000
Horiz Acc measure:	5	Horiz Acc measure units:	seconds
Horiz Collection method:	Interpolated from map		
Horiz coord refsys:	NAD83	Vert measure val:	9999.99
Vert measure units:	feet	Vertacc measure val:	999
Vert accmeasure units:	feet		
Vertcollection method:	Unknown		
Vert coord refsys:	NGVD29	Countrycode:	US
Aquifername:	Not Reported		
Formation type:	Not Reported		
Aquifer type:	Not Reported		
Construction date:	19010101	Welldepth:	Not Reported
Welldepth units:	Not Reported	Wellholedepth:	Not Reported
Wellholedepth units:	Not Reported		

Ground-water levels, Number of Measurements: 0

Map ID:	395		
Org. Identifier:	USGS-WA	Site ID:	USGS40001225150
Formal name:	USGS Washington Water Science Center		
Monloc Identifier:	USGS-463711120301901		
Monloc name:	13N/19E-07N50		
Monloc type:	Well		
Monloc desc:	GWSI DATABASE AUGMENTATION SITE		
Huc code:	17030003	Drainagearea value:	Not Reported
Drainagearea Units:	Not Reported	Contrib drainagearea:	Not Reported
Contrib drainagearea units:	Not Reported	Latitude:	46.6240572
Longitude:	-120.5074963	Sourcemap scale:	24000

Horiz Acc measure:	.5	Horiz Acc measure units:	seconds
Horiz Collection method:	Global positioning system (GPS), uncorrected		
Horiz coord refsys:	NAD83	Vert measure val:	1070
Vert measure units:	feet	Vertacc measure val:	10
Vert accmeasure units:	feet		
Vertcollection method:	Interpolated from topographic map		
Vert coord refsys:	NGVD29	Countrycode:	US
Aquifername:	Not Reported		
Formation type:	Not Reported		
Aquifer type:	Not Reported		
Construction date:	19830109	Welldepth:	80
Welldepth units:	ft	Wellholedepth:	80
Wellholedepth units:	ft		

Ground-water levels, Number of Measurements: 2

Date	Feet below Surface	Feet to Sealevel	Date	Feet below Surface	Feet to Sealevel
2000-09-13	5.85		1983-01-12	3	

Map ID:	395		
Org. Identifier:	USGS-WA	Site ID:	USGS40001225355
Formal name:	USGS Washington Water Science Center		
Monloc Identifier:	USGS-463727120302401		
Monloc name:	13N/19E-07N26 MW-D-09		
Monloc type:	Well		
Monloc desc:	Not Reported		
Huc code:	17030002	Drainagearea value:	Not Reported
Drainagearea Units:	Not Reported	Contrib drainagearea:	Not Reported
Contrib drainagearea units:	Not Reported	Latitude:	46.6240156
Longitude:	-120.5078435	Sourcemap scale:	24000
Horiz Acc measure:	5	Horiz Acc measure units:	seconds
Horiz Collection method:	Interpolated from map		
Horiz coord refsys:	NAD83	Vert measure val:	9999.99
Vert measure units:	feet	Vertacc measure val:	999
Vert accmeasure units:	feet		
Vertcollection method:	Unknown		
Vert coord refsys:	NGVD29	Countrycode:	US
Aquifername:	Not Reported		
Formation type:	Not Reported		
Aquifer type:	Not Reported		
Construction date:	19010101	Welldepth:	20
Welldepth units:	ft	Wellholedepth:	Not Reported
Wellholedepth units:	Not Reported		

Ground-water levels, Number of Measurements: 0

Map ID: 395

GEOCHECK VERSION 2.1
STATE DATABASE WELL INFORMATION

Org. Identifier:	USGS-WA	Site ID:	USGS40001225354
Formal name:	USGS Washington Water Science Center		
Monloc Identifier:	USGS-463727120302001		
Monloc name:	13N/19E-07N28 MW-D-11		
Monloc type:	Well		
Monloc desc:	Not Reported		
Huc code:	17030002	Drainagearea value:	Not Reported
Drainagearea Units:	Not Reported	Contrib drainagearea:	Not Reported
Contrib drainagearea units:	Not Reported	Latitude:	46.6240156
Longitude:	-120.5067323	Sourcemap scale:	24000
Horiz Acc measure:	5	Horiz Acc measure units:	seconds
Horiz Collection method:	Interpolated from map		
Horiz coord refsys:	NAD83	Vert measure val:	9999.99
Vert measure units:	feet	Vertacc measure val:	999
Vert accmeasure units:	feet		
Vertcollection method:	Unknown		
Vert coord refsys:	NGVD29	Countrycode:	US
Aquifername:	Not Reported		
Formation type:	Not Reported		
Aquifer type:	Not Reported		
Construction date:	19830101	Welldepth:	65
Welldepth units:	ft	Wellholedepth:	Not Reported
Wellholedepth units:	Not Reported		

Ground-water levels, Number of Measurements: 0

Map ID:	395		
Org. Identifier:	USGS-WA	Site ID:	USGS40001225365
Formal name:	USGS Washington Water Science Center		
Monloc Identifier:	USGS-463727120375601		
Monloc name:	13N/19E-07N02 MW-D-20		
Monloc type:	Well		
Monloc desc:	Not Reported		
Huc code:	17030002	Drainagearea value:	Not Reported
Drainagearea Units:	Not Reported	Contrib drainagearea:	Not Reported
Contrib drainagearea units:	Not Reported	Latitude:	46.6240156
Longitude:	-120.505899	Sourcemap scale:	24000
Horiz Acc measure:	5	Horiz Acc measure units:	seconds
Horiz Collection method:	Interpolated from map		
Horiz coord refsys:	NAD83	Vert measure val:	9999.99
Vert measure units:	feet	Vertacc measure val:	999
Vert accmeasure units:	feet		
Vertcollection method:	Unknown		
Vert coord refsys:	NGVD29	Countrycode:	US
Aquifername:	Not Reported		
Formation type:	Not Reported		
Aquifer type:	Not Reported		
Construction date:	19770101	Welldepth:	30
Welldepth units:	ft	Wellholedepth:	Not Reported
Wellholedepth units:	Not Reported		

Ground-water levels, Number of Measurements: 0

GEOCHECK VERSION 2.1
STATE DATABASE WELL INFORMATION

Map ID:	395		
Org. Identifier:	USGS-WA	Site ID:	USGS40001225361
Formal name:	USGS Washington Water Science Center		
Monloc Identifier:	USGS-463727120303601		
Monloc name:	13N/18E-12R42 LA-SH M26		
Monloc type:	Well: Test hole not completed as a well		
Monloc desc:	SOIL HOLE M26		
Huc code:	17030003	Drainagearea value:	Not Reported
Drainagearea Units:	Not Reported	Contrib drainagearea:	Not Reported
Contrib drainagearea units:	Not Reported	Latitude:	46.6240155
Longitude:	-120.5111769	Sourcemap scale:	24000
Horiz Acc measure:	5	Horiz Acc measure units:	seconds
Horiz Collection method:	Interpolated from map		
Horiz coord refsys:	NAD83	Vert measure val:	1076.58
Vert measure units:	feet	Vertacc measure val:	.01
Vert accmeasure units:	feet		
Vertcollection method:	Level or other surveying method		
Vert coord refsys:	NGVD29	Countrycode:	US
Aquifername:	Not Reported		
Formation type:	Not Reported		
Aquifer type:	Not Reported		
Construction date:	19861001	Welldepth:	14
Welldepth units:	ft	Wellholedepth:	18.4
Wellholedepth units:	ft		

Ground-water levels, Number of Measurements: 7

Date	Feet below Surface	Feet to Sealevel	Date	Feet below Surface	Feet to Sealevel
1989-03-16	10				
Note: Other conditions existed that would affect the measured water level.					
1987-04-22	9				
Note: Other conditions existed that would affect the measured water level.					
1987-03-16	10				
Note: Other conditions existed that would affect the measured water level.					
1987-02-18	10				
Note: Other conditions existed that would affect the measured water level.					
1987-01-22	10				
Note: Other conditions existed that would affect the measured water level.					
1986-12-17	10				
Note: Other conditions existed that would affect the measured water level.					
1986-11-20	9				
Note: Other conditions existed that would affect the measured water level.					

Map ID:	395		
Org. Identifier:	USGS-WA	Site ID:	USGS40001225360
Formal name:	USGS Washington Water Science Center		
Monloc Identifier:	USGS-463727120303401		
Monloc name:	13N/18E-12R43 LA-SH M27		
Monloc type:	Well: Test hole not completed as a well		
Monloc desc:	SOIL HOLE M27		
Huc code:	17030003	Drainagearea value:	Not Reported
Drainagearea Units:	Not Reported	Contrib drainagearea:	Not Reported
Contrib drainagearea units:	Not Reported	Latitude:	46.6240155
Longitude:	-120.5106213	Sourcemap scale:	24000

Horiz Acc measure:	5	Horiz Acc measure units:	seconds
Horiz Collection method:	Interpolated from map		
Horiz coord refsys:	NAD83	Vert measure val:	1076.79
Vert measure units:	feet	Vertacc measure val:	.01
Vert accmeasure units:	feet		
Vertcollection method:	Level or other surveying method		
Vert coord refsys:	NGVD29	Countrycode:	US
Aquifername:	Not Reported		
Formation type:	Not Reported		
Aquifer type:	Not Reported		
Construction date:	19861001	Welldepth:	18
Welldepth units:	ft	Wellholedepth:	18.3
Wellholedepth units:	ft		

Ground-water levels, Number of Measurements: 1

Date	Feet below Surface	Feet to Sealevel
1987-02-18	10	

Note: Other conditions existed that would affect the measured water level.

Map ID:	395		
Org. Identifier:	USGS-WA	Site ID:	USGS40001225359
Formal name:	USGS Washington Water Science Center		
Monloc Identifier:	USGS-463727120303202		
Monloc name:	13N/18E-12R88 LA-SH M32		
Monloc type:	Well: Test hole not completed as a well		
Monloc desc:	SOIL HOLE M32		
Huc code:	17030003	Drainagearea value:	Not Reported
Drainagearea Units:	Not Reported	Contrib drainagearea:	Not Reported
Contrib drainagearea units:	Not Reported	Latitude:	46.6240155
Longitude:	-120.5100658	Sourcemap scale:	Not Reported
Horiz Acc measure:	5	Horiz Acc measure units:	seconds
Horiz Collection method:	Interpolated from map		
Horiz coord refsys:	NAD83	Vert measure val:	9999.99
Vert measure units:	feet	Vertacc measure val:	999
Vert accmeasure units:	feet		
Vertcollection method:	Unknown		
Vert coord refsys:	NGVD29	Countrycode:	US
Aquifername:	Not Reported		
Formation type:	Not Reported		
Aquifer type:	Not Reported		
Construction date:	19860501	Welldepth:	Not Reported
Welldepth units:	Not Reported	Wellholedepth:	Not Reported
Wellholedepth units:	Not Reported		

Ground-water levels, Number of Measurements: 0

Map ID: 395

Org. Identifier:	USGS-WA	Site ID:	USGS40001225358
Formal name:	USGS Washington Water Science Center		
Monloc Identifier:	USGS-463727120303201		
Monloc name:	13N/18E-12R38 LA-SH M31		
Monloc type:	Well: Test hole not completed as a well		
Monloc desc:	SOIL HOLE M31		
Huc code:	17030003	Drainagearea value:	Not Reported
Drainagearea Units:	Not Reported	Contrib drainagearea:	Not Reported
Contrib drainagearea units:	Not Reported	Latitude:	46.6240155
Longitude:	-120.5100658	Sourcemap scale:	24000
Horiz Acc measure:	5	Horiz Acc measure units:	seconds
Horiz Collection method:	Interpolated from map		
Horiz coord refsys:	NAD83	Vert measure val:	1077.74
Vert measure units:	feet	Vertacc measure val:	.01
Vert accmeasure units:	feet		
Vertcollection method:	Level or other surveying method		
Vert coord refsys:	NGVD29	Countrycode:	US
Aquifername:	Not Reported		
Formation type:	Not Reported		
Aquifer type:	Not Reported		
Construction date:	19861002	Welldepth:	17.4
Welldepth units:	ft	Wellholedepth:	18
Wellholedepth units:	ft		

Ground-water levels, Number of Measurements: 7

Date	Feet below Surface	Feet to Sealevel	Date	Feet below Surface	Feet to Sealevel
1989-03-15	11				
Note: Other conditions existed that would affect the measured water level.					
1987-04-22	11				
Note: Other conditions existed that would affect the measured water level.					
1987-03-16	10.92				
1987-02-18	11				
Note: Other conditions existed that would affect the measured water level.					
1987-01-22	11				
Note: Other conditions existed that would affect the measured water level.					
1986-12-17	11				
Note: Other conditions existed that would affect the measured water level.					
1986-11-20	11				
Note: Other conditions existed that would affect the measured water level.					

Map ID:	395		
Org. Identifier:	USGS-WA	Site ID:	USGS40001225357
Formal name:	USGS Washington Water Science Center		
Monloc Identifier:	USGS-463727120303101		
Monloc name:	13N/18E-12R37 LA-SH M30		
Monloc type:	Well: Test hole not completed as a well		
Monloc desc:	SOIL HOLE M30		
Huc code:	17030003	Drainagearea value:	Not Reported
Drainagearea Units:	Not Reported	Contrib drainagearea:	Not Reported
Contrib drainagearea units:	Not Reported	Latitude:	46.6240155
Longitude:	-120.509788	Sourcemap scale:	24000

Horiz Acc measure:	5	Horiz Acc measure units:	seconds
Horiz Collection method:	Interpolated from map		
Horiz coord refsys:	NAD83	Vert measure val:	1076.89
Vert measure units:	feet	Vertacc measure val:	.01
Vert accmeasure units:	feet		
Vertcollection method:	Level or other surveying method		
Vert coord refsys:	NGVD29	Countrycode:	US
Aquifername:	Not Reported		
Formation type:	Not Reported		
Aquifer type:	Not Reported		
Construction date:	19861002	Welldepth:	16.8
Welldepth units:	ft	Wellholedepth:	18.3
Wellholedepth units:	ft		

Ground-water levels, Number of Measurements: 7

Date	Feet below Surface	Feet to Sealevel	Date	Feet below Surface	Feet to Sealevel
1989-03-14	10				
Note: Other conditions existed that would affect the measured water level.					
1987-04-22	10				
Note: Other conditions existed that would affect the measured water level.					
1987-03-16	10				
Note: Other conditions existed that would affect the measured water level.					
1987-02-18	10				
Note: Other conditions existed that would affect the measured water level.					
1987-01-22	10				
Note: Other conditions existed that would affect the measured water level.					
1986-12-17	10				
Note: Other conditions existed that would affect the measured water level.					
1986-11-20	10				
Note: Other conditions existed that would affect the measured water level.					

Map ID:	395		
Org. Identifier:	USGS-WA	Site ID:	USGS40001225356
Formal name:	USGS Washington Water Science Center		
Monloc Identifier:	USGS-463727120302701		
Monloc name:	13N/19E-07N06 LA-SH M08-85		
Monloc type:	Well: Test hole not completed as a well		
Monloc desc:	SOIL HOLE M08-85		
Huc code:	17030003	Drainagearea value:	Not Reported
Drainagearea Units:	Not Reported	Contrib drainagearea:	Not Reported
Contrib drainagearea units:	Not Reported	Latitude:	46.6240155
Longitude:	-120.5086768	Sourcemap scale:	24000
Horiz Acc measure:	5	Horiz Acc measure units:	seconds
Horiz Collection method:	Interpolated from map		
Horiz coord refsys:	NAD83	Vert measure val:	1075.7
Vert measure units:	feet	Vertacc measure val:	.1
Vert accmeasure units:	feet		
Vertcollection method:	Level or other surveying method		
Vert coord refsys:	NGVD29	Countrycode:	US
Aquifername:	Not Reported		
Formation type:	Not Reported		

GEOCHECK VERSION 2.1
STATE DATABASE WELL INFORMATION

Aquifer type:	Not Reported		
Construction date:	19850214	Welldepth:	20
Welldepth units:	ft	Wellholedepth:	22
Wellholedepth units:	ft		

Ground-water levels, Number of Measurements: 26

Date	Feet below Surface	Feet to Sealevel	Date	Feet below Surface	Feet to Sealevel
1989-03-14	10				
Note: Other conditions existed that would affect the measured water level.					
1987-04-23	9				
Note: Other conditions existed that would affect the measured water level.					
1987-03-16	9				
Note: Other conditions existed that would affect the measured water level.					
1987-02-18	9				
Note: Other conditions existed that would affect the measured water level.					
1987-01-22	9				
Note: Other conditions existed that would affect the measured water level.					
1986-12-17	9				
Note: Other conditions existed that would affect the measured water level.					
1986-11-20	9				
Note: Other conditions existed that would affect the measured water level.					
1986-09-22	7				
Note: Other conditions existed that would affect the measured water level.					
1986-07-28	8				
Note: Other conditions existed that would affect the measured water level.					
1986-06-23	8				
Note: Other conditions existed that would affect the measured water level.					
1986-05-14	8				
Note: Other conditions existed that would affect the measured water level.					
1986-04-23	9				
Note: Other conditions existed that would affect the measured water level.					
1986-03-20	9				
Note: Other conditions existed that would affect the measured water level.					
1986-02-21	9				
Note: Other conditions existed that would affect the measured water level.					
1986-01-24	9				
Note: Other conditions existed that would affect the measured water level.					
1985-12-13	9				
Note: Other conditions existed that would affect the measured water level.					
1985-11-15	9				
Note: Other conditions existed that would affect the measured water level.					
1985-10-16	8				
Note: Other conditions existed that would affect the measured water level.					
1985-09-21	8				
Note: Other conditions existed that would affect the measured water level.					
1985-08-30	7				
Note: Other conditions existed that would affect the measured water level.					
1985-08-29	8				
Note: Other conditions existed that would affect the measured water level.					
1985-08-02	8				
Note: Other conditions existed that would affect the measured water level.					
1985-06-09	8				
Note: Other conditions existed that would affect the measured water level.					
1985-05-11	9				
Note: Other conditions existed that would affect the measured water level.					
1985-02-21	9				
Note: Other conditions existed that would affect the measured water level.					

Ground-water levels, continued.

Date	Feet below Surface	Feet to Sealevel	Date	Feet below Surface	Feet to Sealevel
1985-02-20	9				

Note: Other conditions existed that would affect the measured water level.

Map ID:	395		
Org. Identifier:	USGS-WA	Site ID:	USGS40001225340
Formal name:	USGS Washington Water Science Center		
Monloc Identifier:	USGS-463726120303502		
Monloc name:	13N/18E-12R41 LA-SH M25		
Monloc type:	Well: Test hole not completed as a well		
Monloc desc:	SOIL HOLE M25		
Huc code:	17030003	Drainagearea value:	Not Reported
Drainagearea Units:	Not Reported	Contrib drainagearea:	Not Reported
Contrib drainagearea units:	Not Reported	Latitude:	46.6237378
Longitude:	-120.510899	Sourcemap scale:	24000
Horiz Acc measure:	5	Horiz Acc measure units:	seconds
Horiz Collection method:	Interpolated from map		
Horiz coord refsys:	NAD83	Vert measure val:	1076.08
Vert measure units:	feet	Vertacc measure val:	.01
Vert accmeasure units:	feet		
Vertcollection method:	Level or other surveying method		
Vert coord refsys:	NGVD29	Countrycode:	US
Aquifername:	Not Reported		
Formation type:	Not Reported		
Aquifer type:	Not Reported		
Construction date:	19860930	Welldepth:	32.3
Welldepth units:	ft	Wellholedepth:	38
Wellholedepth units:	ft		

Ground-water levels, Number of Measurements: 6

Date	Feet below Surface	Feet to Sealevel	Date	Feet below Surface	Feet to Sealevel
1987-04-22	9				

Note: Other conditions existed that would affect the measured water level.

1987-03-16	10

Note: Other conditions existed that would affect the measured water level.

1987-02-18	10

Note: Other conditions existed that would affect the measured water level.

1987-01-22	10

Note: Other conditions existed that would affect the measured water level.

1986-12-17	10

Note: Other conditions existed that would affect the measured water level.

1986-11-20	9

Note: Other conditions existed that would affect the measured water level.

Map ID: 395

GEOCHECK VERSION 2.1
STATE DATABASE WELL INFORMATION

Org. Identifier:	USGS-WA	Site ID:	USGS40001225339
Formal name:	USGS Washington Water Science Center		
Monloc Identifier:	USGS-463726120303501		
Monloc name:	13N/18E-12R40 LA-SH M24		
Monloc type:	Well: Test hole not completed as a well		
Monloc desc:	SOIL HOLE M24		
Huc code:	17030003	Drainagearea value:	Not Reported
Drainagearea Units:	Not Reported	Contrib drainagearea:	Not Reported
Contrib drainagearea units:	Not Reported	Latitude:	46.6237378
Longitude:	-120.510899	Sourcemap scale:	24000
Horiz Acc measure:	5	Horiz Acc measure units:	seconds
Horiz Collection method:	Interpolated from map		
Horiz coord refsys:	NAD83	Vert measure val:	1076.16
Vert measure units:	feet	Vertacc measure val:	1
Vert accmeasure units:	feet		
Vertcollection method:	Level or other surveying method		
Vert coord refsys:	NGVD29	Countrycode:	US
Aquifername:	Not Reported		
Formation type:	Not Reported		
Aquifer type:	Not Reported		
Construction date:	19860930	Welldepth:	13.6
Welldepth units:	ft	Wellholedepth:	18.7
Wellholedepth units:	ft		

Ground-water levels, Number of Measurements: 6

Date	Feet below Surface	Feet to Sealevel	Date	Feet below Surface	Feet to Sealevel
1987-04-22	9				
Note: Other conditions existed that would affect the measured water level.					
1987-03-16	10				
Note: Other conditions existed that would affect the measured water level.					
1987-02-18	10				
Note: Other conditions existed that would affect the measured water level.					
1987-01-22	10				
Note: Other conditions existed that would affect the measured water level.					
1986-12-17	9				
Note: Other conditions existed that would affect the measured water level.					
1986-11-20	9				
Note: Other conditions existed that would affect the measured water level.					

Map ID:	395		
Org. Identifier:	USGS-WA	Site ID:	USGS40001225335
Formal name:	USGS Washington Water Science Center		
Monloc Identifier:	USGS-463726120303402		
Monloc name:	13N/18E-12R12 LA-SH M01		
Monloc type:	Well: Test hole not completed as a well		
Monloc desc:	SOIL HOLE M01		
Huc code:	17030003	Drainagearea value:	Not Reported
Drainagearea Units:	Not Reported	Contrib drainagearea:	Not Reported
Contrib drainagearea units:	Not Reported	Latitude:	46.6237378
Longitude:	-120.5106213	Sourcemap scale:	24000

Horiz Acc measure:	5	Horiz Acc measure units:	seconds
Horiz Collection method:	Interpolated from map		
Horiz coord refsys:	NAD83	Vert measure val:	1077.83
Vert measure units:	feet	Vertacc measure val:	.01
Vert accmeasure units:	feet		
Vertcollection method:	Level or other surveying method		
Vert coord refsys:	NGVD29	Countrycode:	US
Aquifername:	Not Reported		
Formation type:	Not Reported		
Aquifer type:	Not Reported		
Construction date:	19860925	Welldepth:	50
Welldepth units:	ft	Wellholedepth:	58
Wellholedepth units:	ft		

Ground-water levels, Number of Measurements: 6

Date	Feet below Surface	Feet to Sealevel	Date	Feet below Surface	Feet to Sealevel
1987-04-22	12				
Note: Other conditions existed that would affect the measured water level.					
1987-03-16	12				
Note: Other conditions existed that would affect the measured water level.					
1987-02-17	13				
Note: Other conditions existed that would affect the measured water level.					
1987-01-20	13				
Note: Other conditions existed that would affect the measured water level.					
1986-12-17	13				
Note: Other conditions existed that would affect the measured water level.					
1986-11-19	12				
Note: Other conditions existed that would affect the measured water level.					

Map ID:	395		
Org. Identifier:	USGS-WA	Site ID:	USGS40001225338
Formal name:	USGS Washington Water Science Center		
Monloc Identifier:	USGS-463726120303407		
Monloc name:	13N/18E-12R90 LA-SH T42		
Monloc type:	Well: Test hole not completed as a well		
Monloc desc:	SOIL HOLE T42		
Huc code:	17030003	Drainagearea value:	Not Reported
Drainagearea Units:	Not Reported	Contrib drainagearea:	Not Reported
Contrib drainagearea units:	Not Reported	Latitude:	46.6237378
Longitude:	-120.5106213	Sourcemap scale:	Not Reported
Horiz Acc measure:	5	Horiz Acc measure units:	seconds
Horiz Collection method:	Interpolated from map		
Horiz coord refsys:	NAD83	Vert measure val:	9999.99
Vert measure units:	feet	Vertacc measure val:	999
Vert accmeasure units:	feet		
Vertcollection method:	Unknown		
Vert coord refsys:	NGVD29	Countrycode:	US
Aquifername:	Not Reported		
Formation type:	Not Reported		

Aquifer type:	Not Reported		
Construction date:	19860501	Welldepth:	Not Reported
Welldepth units:	Not Reported	Wellholedepth:	Not Reported
Wellholedepth units:	Not Reported		

Ground-water levels, Number of Measurements: 0

Map ID:	395		
Org. Identifier:	USGS-WA	Site ID:	USGS40001225336
Formal name:	USGS Washington Water Science Center		
Monloc Identifier:	USGS-463726120303403		
Monloc name:	13N/18E-12R39 LA-SH M23		
Monloc type:	Well: Test hole not completed as a well		
Monloc desc:	SOIL HOLE M23		
Huc code:	17030003	Drainagearea value:	Not Reported
Drainagearea Units:	Not Reported	Contrib drainagearea:	Not Reported
Contrib drainagearea units:	Not Reported	Latitude:	46.6237378
Longitude:	-120.5106213	Sourcemap scale:	24000
Horiz Acc measure:	5	Horiz Acc measure units:	seconds
Horiz Collection method:	Interpolated from map		
Horiz coord refsys:	NAD83	Vert measure val:	1077.10
Vert measure units:	feet	Vertacc measure val:	1
Vert accmeasure units:	feet		
Vertcollection method:	Level or other surveying method		
Vert coord refsys:	NGVD29	Countrycode:	US
Aquifername:	Not Reported		
Formation type:	Not Reported		
Aquifer type:	Not Reported		
Construction date:	19860930	Welldepth:	12.5
Welldepth units:	ft	Wellholedepth:	18.3
Wellholedepth units:	ft		

Ground-water levels, Number of Measurements: 7

Date	Feet below Surface	Feet to Sealevel	Date	Feet below Surface	Feet to Sealevel
1989-03-16	10.64				
1987-04-22	10				
Note: Other conditions existed that would affect the measured water level.					
1987-03-16	10				
Note: Other conditions existed that would affect the measured water level.					
1987-02-18	11				
Note: Other conditions existed that would affect the measured water level.					
1987-01-22	11				
Note: Other conditions existed that would affect the measured water level.					
1986-12-17	10				
Note: Other conditions existed that would affect the measured water level.					
1986-11-20	10				
Note: Other conditions existed that would affect the measured water level.					

GEOCHECK VERSION 2.1
STATE DATABASE WELL INFORMATION

Map ID:	395		
Org. Identifier:	USGS-WA	Site ID:	USGS40001225334
Formal name:	USGS Washington Water Science Center		
Monloc Identifier:	USGS-463726120303401		
Monloc name:	13N/18E-12R44 LA-SH M36		
Monloc type:	Well: Test hole not completed as a well		
Monloc desc:	SOIL HOLE M36		
Huc code:	17030003	Drainagearea value:	Not Reported
Drainagearea Units:	Not Reported	Contrib drainagearea:	Not Reported
Contrib drainagearea units:	Not Reported	Latitude:	46.6237378
Longitude:	-120.5106213	Sourcemap scale:	24000
Horiz Acc measure:	5	Horiz Acc measure units:	seconds
Horiz Collection method:	Interpolated from map		
Horiz coord refsys:	NAD83	Vert measure val:	1077.85
Vert measure units:	feet	Vertacc measure val:	1
Vert accmeasure units:	feet		
Vertcollection method:	Level or other surveying method		
Vert coord refsys:	NGVD29	Countrycode:	US
Aquifername:	Not Reported		
Formation type:	Not Reported		
Aquifer type:	Not Reported		
Construction date:	19860423	Welldepth:	Not Reported
Welldepth units:	Not Reported	Wellholedepth:	Not Reported
Wellholedepth units:	Not Reported		

Ground-water levels, Number of Measurements: 11

Date	Feet below Surface	Feet to Sealevel
1987-04-22	12	
Note: Other conditions existed that would affect the measured water level.		
1987-03-16	12.28	
1987-02-17	11	
Note: Other conditions existed that would affect the measured water level.		
1987-01-20	11	
Note: Other conditions existed that would affect the measured water level.		
1986-12-18	11	
Note: Other conditions existed that would affect the measured water level.		
1986-12-17	11	
Note: Other conditions existed that would affect the measured water level.		
1986-11-19	11	
Note: Other conditions existed that would affect the measured water level.		
1986-09-22	9	
Note: Other conditions existed that would affect the measured water level.		
1986-07-28	9	
Note: Other conditions existed that would affect the measured water level.		
1986-06-23	9	
Note: Other conditions existed that would affect the measured water level.		
1986-05-14	9	
Note: Other conditions existed that would affect the measured water level.		

Map ID: 395

GEOCHECK VERSION 2.1
STATE DATABASE WELL INFORMATION

Org. Identifier:	USGS-WA	Site ID:	USGS40001225337
Formal name:	USGS Washington Water Science Center		
Monloc Identifier:	USGS-463726120303406		
Monloc name:	13N/18E-12R89 LA-SH T41		
Monloc type:	Well: Test hole not completed as a well		
Monloc desc:	SOIL HOLE T41		
Huc code:	17030003	Drainagearea value:	Not Reported
Drainagearea Units:	Not Reported	Contrib drainagearea:	Not Reported
Contrib drainagearea units:	Not Reported	Latitude:	46.6237378
Longitude:	-120.5106213	Sourcemap scale:	Not Reported
Horiz Acc measure:	5	Horiz Acc measure units:	seconds
Horiz Collection method:	Interpolated from map		
Horiz coord refsys:	NAD83	Vert measure val:	9999.99
Vert measure units:	feet	Vertacc measure val:	999
Vert accmeasure units:	feet		
Vertcollection method:	Unknown		
Vert coord refsys:	NGVD29	Countrycode:	US
Aquifername:	Not Reported		
Formation type:	Not Reported		
Aquifer type:	Not Reported		
Construction date:	19860501	Welldepth:	Not Reported
Welldepth units:	Not Reported	Wellholedepth:	Not Reported
Wellholedepth units:	Not Reported		

Ground-water levels, Number of Measurements: 0

Map ID:	395		
Org. Identifier:	USGS-WA	Site ID:	USGS40001225333
Formal name:	USGS Washington Water Science Center		
Monloc Identifier:	USGS-463726120303302		
Monloc name:	13N/18E-12R15 LA-SH M04		
Monloc type:	Well: Test hole not completed as a well		
Monloc desc:	SOIL HOLE M04		
Huc code:	17030003	Drainagearea value:	Not Reported
Drainagearea Units:	Not Reported	Contrib drainagearea:	Not Reported
Contrib drainagearea units:	Not Reported	Latitude:	46.6237378
Longitude:	-120.5103435	Sourcemap scale:	24000
Horiz Acc measure:	5	Horiz Acc measure units:	seconds
Horiz Collection method:	Interpolated from map		
Horiz coord refsys:	NAD83	Vert measure val:	1077.74
Vert measure units:	feet	Vertacc measure val:	.01
Vert accmeasure units:	feet		
Vertcollection method:	Level or other surveying method		
Vert coord refsys:	NGVD29	Countrycode:	US
Aquifername:	Not Reported		
Formation type:	Not Reported		
Aquifer type:	Not Reported		
Construction date:	19860925	Welldepth:	12
Welldepth units:	ft	Wellholedepth:	16
Wellholedepth units:	ft		

Ground-water levels, Number of Measurements: 7

Date	Feet below Surface	Feet to Sealevel	Date	Feet below Surface	Feet to Sealevel
1989-03-17	11				

Note: Other conditions existed that would affect the measured water level.

Ground-water levels, continued.

Date	Feet below Surface	Feet to Sealevel	Date	Feet below Surface	Feet to Sealevel
1987-04-22	11				
Note: Other conditions existed that would affect the measured water level.					
1987-03-16	11				
Note: Other conditions existed that would affect the measured water level.					
1987-02-17	11				
Note: Other conditions existed that would affect the measured water level.					
1987-01-20	11				
Note: Other conditions existed that would affect the measured water level.					
1986-12-17	11				
Note: Other conditions existed that would affect the measured water level.					
1986-11-20	11				
Note: Other conditions existed that would affect the measured water level.					

Map ID:	395		
Org. Identifier:	USGS-WA	Site ID:	USGS40001225332
Formal name:	USGS Washington Water Science Center		
Monloc Identifier:	USGS-463726120303301		
Monloc name:	13N/18E-12R14 LA-SH M03		
Monloc type:	Well: Test hole not completed as a well		
Monloc desc:	SOIL HOLE M03		
Huc code:	17030003	Drainagearea value:	Not Reported
Drainagearea Units:	Not Reported	Contrib drainagearea:	Not Reported
Contrib drainagearea units:	Not Reported	Latitude:	46.6237378
Longitude:	-120.5103435	Sourcemap scale:	24000
Horiz Acc measure:	5	Horiz Acc measure units:	seconds
Horiz Collection method:	Interpolated from map		
Horiz coord refsys:	NAD83	Vert measure val:	1077.65
Vert measure units:	feet	Vertacc measure val:	.01
Vert accmeasure units:	feet		
Vertcollection method:	Level or other surveying method		
Vert coord refsys:	NGVD29	Countrycode:	US
Aquifername:	Not Reported		
Formation type:	Not Reported		
Aquifer type:	Not Reported		
Construction date:	19860925	Welldepth:	30
Welldepth units:	ft	Wellholedepth:	30
Wellholedepth units:	ft		

Ground-water levels, Number of Measurements: 6

Date	Feet below Surface	Feet to Sealevel	Date	Feet below Surface	Feet to Sealevel
1987-04-22	11				
Note: Other conditions existed that would affect the measured water level.					
1987-03-16	11				
Note: Other conditions existed that would affect the measured water level.					
1987-02-17	11				
Note: Other conditions existed that would affect the measured water level.					
1987-01-20	11				
Note: Other conditions existed that would affect the measured water level.					
1986-12-17	11				
Note: Other conditions existed that would affect the measured water level.					

Ground-water levels, continued.

Date	Feet below Surface	Feet to Sealevel	Date	Feet below Surface	Feet to Sealevel
1986-11-20	11				

Note: Other conditions existed that would affect the measured water level.

Map ID:	395		
Org. Identifier:	USGS-WA	Site ID:	USGS40001225331
Formal name:	USGS Washington Water Science Center		
Monloc Identifier:	USGS-463726120303203		
Monloc name:	13N/18E-12R18 LA-SH M06.2		
Monloc type:	Well: Test hole not completed as a well		
Monloc desc:	SOIL HOLE M06.2		
Huc code:	17030003	Drainagearea value:	Not Reported
Drainagearea Units:	Not Reported	Contrib drainagearea:	Not Reported
Contrib drainagearea units:	Not Reported	Latitude:	46.6237378
Longitude:	-120.5100658	Sourcemap scale:	24000
Horiz Acc measure:	5	Horiz Acc measure units:	seconds
Horiz Collection method:	Interpolated from map		
Horiz coord refsys:	NAD83	Vert measure val:	1077.39
Vert measure units:	feet	Vertacc measure val:	1
Vert accmeasure units:	feet		
Vertcollection method:	Level or other surveying method		
Vert coord refsys:	NGVD29	Countrycode:	US
Aquifername:	Not Reported		
Formation type:	Not Reported		
Aquifer type:	Not Reported		
Construction date:	19860925	Welldepth:	13.6
Welldepth units:	ft	Wellholedepth:	Not Reported
Wellholedepth units:	Not Reported		

Ground-water levels, Number of Measurements: 7

Date	Feet below Surface	Feet to Sealevel	Date	Feet below Surface	Feet to Sealevel
1989-03-17	11				

Note: Other conditions existed that would affect the measured water level.

1987-04-22	10

Note: Other conditions existed that would affect the measured water level.

1987-03-16	11

Note: Other conditions existed that would affect the measured water level.

1987-02-17	11

Note: Other conditions existed that would affect the measured water level.

1987-01-20	11

Note: Other conditions existed that would affect the measured water level.

1986-12-17	11

Note: Other conditions existed that would affect the measured water level.

1986-11-20	11

Note: Other conditions existed that would affect the measured water level.

GEOCHECK VERSION 2.1
STATE DATABASE WELL INFORMATION

Map ID:	395		
Org. Identifier:	USGS-WA	Site ID:	USGS40001225330
Formal name:	USGS Washington Water Science Center		
Monloc Identifier:	USGS-463726120303202		
Monloc name:	13N/18E-12R17 LA-SH M06.1		
Monloc type:	Well: Test hole not completed as a well		
Monloc desc:	SOIL HOLE M06.1		
Huc code:	17030003	Drainagearea value:	Not Reported
Drainagearea Units:	Not Reported	Contrib drainagearea:	Not Reported
Contrib drainagearea units:	Not Reported	Latitude:	46.6237378
Longitude:	-120.5100658	Sourcemap scale:	24000
Horiz Acc measure:	5	Horiz Acc measure units:	seconds
Horiz Collection method:	Interpolated from map		
Horiz coord refsys:	NAD83	Vert measure val:	1077.39
Vert measure units:	feet	Vertacc measure val:	1
Vert accmeasure units:	feet		
Vertcollection method:	Level or other surveying method		
Vert coord refsys:	NGVD29	Countrycode:	US
Aquifername:	Not Reported		
Formation type:	Not Reported		
Aquifer type:	Not Reported		
Construction date:	19860929	Welldepth:	46.6
Welldepth units:	ft	Wellholedepth:	Not Reported
Wellholedepth units:	Not Reported		

Ground-water levels, Number of Measurements: 6

Date	Feet below Surface	Feet to Sealevel	Date	Feet below Surface	Feet to Sealevel
1987-04-22	10				
Note: Other conditions existed that would affect the measured water level.					
1987-03-16	11				
Note: Other conditions existed that would affect the measured water level.					
1987-02-17	11				
Note: Other conditions existed that would affect the measured water level.					
1987-01-20	11				
Note: Other conditions existed that would affect the measured water level.					
1986-12-17	11				
Note: Other conditions existed that would affect the measured water level.					
1986-11-20	11				
Note: Other conditions existed that would affect the measured water level.					

Map ID:	395		
Org. Identifier:	USGS-WA	Site ID:	USGS40001225329
Formal name:	USGS Washington Water Science Center		
Monloc Identifier:	USGS-463726120303201		
Monloc name:	13N/18E-12R13 LA-SH M02		
Monloc type:	Well: Test hole not completed as a well		
Monloc desc:	SOIL HOLE M02		
Huc code:	17030003	Drainagearea value:	Not Reported
Drainagearea Units:	Not Reported	Contrib drainagearea:	Not Reported
Contrib drainagearea units:	Not Reported	Latitude:	46.6237378
Longitude:	-120.5100658	Sourcemap scale:	24000

Horiz Acc measure:	5	Horiz Acc measure units:	seconds
Horiz Collection method:	Interpolated from map		
Horiz coord refsys:	NAD83	Vert measure val:	1077.43
Vert measure units:	feet	Vertacc measure val:	.01
Vert accmeasure units:	feet		
Vertcollection method:	Level or other surveying method		
Vert coord refsys:	NGVD29	Countrycode:	US
Aquifername:	Not Reported		
Formation type:	Not Reported		
Aquifer type:	Not Reported		
Construction date:	19860926	Welldepth:	30
Welldepth units:	ft	Wellholedepth:	32
Wellholedepth units:	ft		

Ground-water levels, Number of Measurements: 6

Date	Feet below Surface	Feet to Sealevel	Date	Feet below Surface	Feet to Sealevel
1987-04-22	10				
Note: Other conditions existed that would affect the measured water level.					
1987-03-16	11				
Note: Other conditions existed that would affect the measured water level.					
1987-02-17	11				
Note: Other conditions existed that would affect the measured water level.					
1987-01-20	11				
Note: Other conditions existed that would affect the measured water level.					
1986-12-17	11				
Note: Other conditions existed that would affect the measured water level.					
1986-11-20	11				
Note: Other conditions existed that would affect the measured water level.					

Map ID:	395		
Org. Identifier:	USGS-WA	Site ID:	USGS40001225328
Formal name:	USGS Washington Water Science Center		
Monloc Identifier:	USGS-463726120303002		
Monloc name:	13N/18E-12R36 LA-SH M29		
Monloc type:	Well: Test hole not completed as a well		
Monloc desc:	SOIL HOLE M29		
Huc code:	17030003	Drainagearea value:	Not Reported
Drainagearea Units:	Not Reported	Contrib drainagearea:	Not Reported
Contrib drainagearea units:	Not Reported	Latitude:	46.6237378
Longitude:	-120.5095102	Sourcemap scale:	24000
Horiz Acc measure:	5	Horiz Acc measure units:	seconds
Horiz Collection method:	Interpolated from map		
Horiz coord refsys:	NAD83	Vert measure val:	1076.99
Vert measure units:	feet	Vertacc measure val:	.01
Vert accmeasure units:	feet		
Vertcollection method:	Level or other surveying method		
Vert coord refsys:	NGVD29	Countrycode:	US
Aquifername:	Not Reported		
Formation type:	Not Reported		

Aquifer type:	Not Reported		
Construction date:	19861001	Welldepth:	16.8
Welldepth units:	ft	Wellholedepth:	18
Wellholedepth units:	ft		

Ground-water levels, Number of Measurements: 7

Date	Feet below Surface	Feet to Sealevel	Date	Feet below Surface	Feet to Sealevel
1989-03-15	11				
Note: Other conditions existed that would affect the measured water level.					
1987-04-22	10				
Note: Other conditions existed that would affect the measured water level.					
1987-03-16	11				
Note: Other conditions existed that would affect the measured water level.					
1987-02-18	11				
Note: Other conditions existed that would affect the measured water level.					
1987-01-22	11				
Note: Other conditions existed that would affect the measured water level.					
1986-12-17	10				
Note: Other conditions existed that would affect the measured water level.					
1986-11-20	10				
Note: Other conditions existed that would affect the measured water level.					

Map ID:	395		
Org. Identifier:	USGS-WA	Site ID:	USGS40001225327
Formal name:	USGS Washington Water Science Center		
Monloc Identifier:	USGS-463726120303001		
Monloc name:	13N/18E-12R35 LA-SH M28		
Monloc type:	Well: Test hole not completed as a well		
Monloc desc:	SOIL HOLE M28		
Huc code:	17030003	Drainagearea value:	Not Reported
Drainagearea Units:	Not Reported	Contrib drainagearea:	Not Reported
Contrib drainagearea units:	Not Reported	Latitude:	46.6237378
Longitude:	-120.5095102	Sourcemap scale:	24000
Horiz Acc measure:	5	Horiz Acc measure units:	seconds
Horiz Collection method:	Interpolated from map		
Horiz coord refsys:	NAD83	Vert measure val:	1077.03
Vert measure units:	feet	Vertacc measure val:	.01
Vert accmeasure units:	feet		
Vertcollection method:	Level or other surveying method		
Vert coord refsys:	NGVD29	Countrycode:	US
Aquifername:	Not Reported		
Formation type:	Not Reported		
Aquifer type:	Not Reported		
Construction date:	19861001	Welldepth:	56.5
Welldepth units:	ft	Wellholedepth:	58
Wellholedepth units:	ft		

Ground-water levels, Number of Measurements: 8

Date	Feet below Surface	Feet to Sealevel	Date	Feet below Surface	Feet to Sealevel
1989-03-15	14				
Note: Other conditions existed that would affect the measured water level.					
1987-04-22	13				
Note: Other conditions existed that would affect the measured water level.					

Ground-water levels, continued.

Date	Feet below Surface	Feet to Sealevel	Date	Feet below Surface	Feet to Sealevel
1987-03-16	14				
Note: Other conditions existed that would affect the measured water level.					
1987-02-18	14				
Note: Other conditions existed that would affect the measured water level.					
1987-01-22	14				
Note: Other conditions existed that would affect the measured water level.					
1986-12-18	14				
Note: Other conditions existed that would affect the measured water level.					
1986-12-17	14				
Note: Other conditions existed that would affect the measured water level.					
1986-11-20	14				
Note: Other conditions existed that would affect the measured water level.					

Map ID:	395		
Org. Identifier:	USGS-WA	Site ID:	USGS40001225326
Formal name:	USGS Washington Water Science Center		
Monloc Identifier:	USGS-463726120302701		
Monloc name:	13N/19E-07N24 MW-D-07		
Monloc type:	Well		
Monloc desc:	Not Reported		
Huc code:	17030002	Drainagearea value:	Not Reported
Drainagearea Units:	Not Reported	Contrib drainagearea:	Not Reported
Contrib drainagearea units:	Not Reported	Latitude:	46.6237378
Longitude:	-120.5086768	Sourcemap scale:	24000
Horiz Acc measure:	5	Horiz Acc measure units:	seconds
Horiz Collection method:	Interpolated from map		
Horiz coord refsys:	NAD83	Vert measure val:	9999.99
Vert measure units:	feet	Vertacc measure val:	999
Vert accmeasure units:	feet		
Vertcollection method:	Unknown		
Vert coord refsys:	NGVD29	Countrycode:	US
Aquifername:	Not Reported		
Formation type:	Not Reported		
Aquifer type:	Not Reported		
Construction date:	19390101	Welldepth:	20
Welldepth units:	ft	Wellholedepth:	Not Reported
Wellholedepth units:	Not Reported		

Ground-water levels, Number of Measurements: 0

Map ID:	395		
Org. Identifier:	USGS-WA	Site ID:	USGS40001225325
Formal name:	USGS Washington Water Science Center		
Monloc Identifier:	USGS-463726120302601		
Monloc name:	13N/19E-07N23 MW-D-06		
Monloc type:	Well		
Monloc desc:	Not Reported		
Huc code:	17030002	Drainagearea value:	Not Reported
Drainagearea Units:	Not Reported	Contrib drainagearea:	Not Reported
Contrib drainagearea units:	Not Reported	Latitude:	46.6237378
Longitude:	-120.508399	Sourcemap scale:	24000

Horiz Acc measure:	5	Horiz Acc measure units:	seconds
Horiz Collection method:	Interpolated from map		
Horiz coord refsys:	NAD83	Vert measure val:	9999.99
Vert measure units:	feet	Vertacc measure val:	999
Vert accmeasure units:	feet		
Vertcollection method:	Unknown		
Vert coord refsys:	NGVD29	Countrycode:	US
Aquifername:	Not Reported		
Formation type:	Not Reported		
Aquifer type:	Not Reported		
Construction date:	19010101	Welldepth:	70
Welldepth units:	ft	Wellholedepth:	Not Reported
Wellholedepth units:	Not Reported		

Ground-water levels, Number of Measurements: 0

Map ID:	395		
Org. Identifier:	USGS-WA	Site ID:	USGS40001225324
Formal name:	USGS Washington Water Science Center		
Monloc Identifier:	USGS-463726120302501		
Monloc name:	13N/19E-07N25 MW-D-08		
Monloc type:	Well		
Monloc desc:	UPDATED-19891227		
Huc code:	17030002	Drainagearea value:	Not Reported
Drainagearea Units:	Not Reported	Contrib drainagearea:	Not Reported
Contrib drainagearea units:	Not Reported	Latitude:	46.6237378
Longitude:	-120.508399	Sourcemap scale:	24000
Horiz Acc measure:	5	Horiz Acc measure units:	seconds
Horiz Collection method:	Interpolated from map		
Horiz coord refsys:	NAD83	Vert measure val:	9999.99
Vert measure units:	feet	Vertacc measure val:	999
Vert accmeasure units:	feet		
Vertcollection method:	Unknown		
Vert coord refsys:	NGVD29	Countrycode:	US
Aquifername:	Not Reported		
Formation type:	Not Reported		
Aquifer type:	Not Reported		
Construction date:	19010101	Welldepth:	20
Welldepth units:	ft	Wellholedepth:	Not Reported
Wellholedepth units:	Not Reported		

Ground-water levels, Number of Measurements: 0

Map ID:	395		
Org. Identifier:	USGS-WA	Site ID:	USGS40001225323
Formal name:	USGS Washington Water Science Center		
Monloc Identifier:	USGS-463726120302401		
Monloc name:	13N/19E-07N05 LA-SH M07-85		
Monloc type:	Well: Test hole not completed as a well		
Monloc desc:	SOIL HOLE M07-85		
Huc code:	17030003	Drainagearea value:	Not Reported
Drainagearea Units:	Not Reported	Contrib drainagearea:	Not Reported
Contrib drainagearea units:	Not Reported	Latitude:	46.6237378
Longitude:	-120.5078435	Sourcemap scale:	24000

Horiz Acc measure:	5	Horiz Acc measure units:	seconds
Horiz Collection method:	Interpolated from map		
Horiz coord refsys:	NAD83	Vert measure val:	1072.48
Vert measure units:	feet	Vertacc measure val:	.01
Vert accmeasure units:	feet		
Vertcollection method:	Level or other surveying method		
Vert coord refsys:	NGVD29	Countrycode:	US
Aquifername:	Not Reported		
Formation type:	Not Reported		
Aquifer type:	Not Reported		
Construction date:	19850122	Welldepth:	19.2
Welldepth units:	ft	Wellholedepth:	20
Wellholedepth units:	ft		

Ground-water levels, Number of Measurements: 26

Date	Feet below Surface	Feet to Sealevel	Date	Feet below Surface	Feet to Sealevel
1989-03-14	8				
Note: Other conditions existed that would affect the measured water level.					
1987-04-23	8				
Note: Other conditions existed that would affect the measured water level.					
1987-03-16	8				
Note: Other conditions existed that would affect the measured water level.					
1987-02-18	8				
Note: Other conditions existed that would affect the measured water level.					
1987-01-22	8				
Note: Other conditions existed that would affect the measured water level.					
1986-12-17	8				
Note: Other conditions existed that would affect the measured water level.					
1986-11-20	7				
Note: Other conditions existed that would affect the measured water level.					
1986-09-22	6				
Note: Other conditions existed that would affect the measured water level.					
1986-07-28	7				
Note: Other conditions existed that would affect the measured water level.					
1986-06-23	6				
Note: Other conditions existed that would affect the measured water level.					
1986-05-14	6				
Note: Other conditions existed that would affect the measured water level.					
1986-04-23	7				
Note: Other conditions existed that would affect the measured water level.					
1986-03-20	7				
Note: Other conditions existed that would affect the measured water level.					
1986-02-21	7				
Note: Other conditions existed that would affect the measured water level.					
1986-01-24	7				
Note: Other conditions existed that would affect the measured water level.					
1985-12-13	8				
Note: Other conditions existed that would affect the measured water level.					
1985-11-15	7				
Note: Other conditions existed that would affect the measured water level.					
1985-10-16	6				
Note: Other conditions existed that would affect the measured water level.					
1985-09-21	6				
Note: Other conditions existed that would affect the measured water level.					
1985-08-30	6				
Note: Other conditions existed that would affect the measured water level.					
1985-08-29	7				
Note: Other conditions existed that would affect the measured water level.					

Ground-water levels, continued.

Date	Feet below Surface	Feet to Sealevel
1985-08-02	7	
Note: Other conditions existed that would affect the measured water level.		
1985-06-09	6	
Note: Other conditions existed that would affect the measured water level.		
1985-05-11	7	
Note: Other conditions existed that would affect the measured water level.		
1985-02-21	7	
Note: Other conditions existed that would affect the measured water level.		
1985-02-20	7	
Note: Other conditions existed that would affect the measured water level.		

Map ID:	395		
Org. Identifier:	USGS-WA	Site ID:	USGS40001225322
Formal name:	USGS Washington Water Science Center		
Monloc Identifier:	USGS-463726120302301		
Monloc name:	13N/19E-07N27 MW-D-10		
Monloc type:	Well		
Monloc desc:	Not Reported		
Huc code:	17030002	Drainagearea value:	Not Reported
Drainagearea Units:	Not Reported	Contrib drainagearea:	Not Reported
Contrib drainagearea units:	Not Reported	Latitude:	46.6237378
Longitude:	-120.5075657	Sourcemap scale:	24000
Horiz Acc measure:	5	Horiz Acc measure units:	seconds
Horiz Collection method:	Interpolated from map		
Horiz coord refsys:	NAD83	Vert measure val:	9999.99
Vert measure units:	feet	Vertacc measure val:	999
Vert accmeasure units:	feet		
Vertcollection method:	Unknown		
Vert coord refsys:	NGVD29	Countrycode:	US
Aquifername:	Not Reported		
Formation type:	Not Reported		
Aquifer type:	Not Reported		
Construction date:	19820101	Welldepth:	80
Welldepth units:	ft	Wellholedepth:	Not Reported
Wellholedepth units:	Not Reported		

Ground-water levels, Number of Measurements: 0

Map ID:	395		
Org. Identifier:	USGS-WA	Site ID:	USGS40001225342
Formal name:	USGS Washington Water Science Center		
Monloc Identifier:	USGS-463726120303701		
Monloc name:	13N/18E-12R08 LA-SH M11-85		
Monloc type:	Well: Test hole not completed as a well		
Monloc desc:	SOIL HOLE M11-85		
Huc code:	17030003	Drainagearea value:	Not Reported
Drainagearea Units:	Not Reported	Contrib drainagearea:	Not Reported
Contrib drainagearea units:	Not Reported	Latitude:	46.6237377
Longitude:	-120.5114547	Sourcemap scale:	24000

GEOCHECK VERSION 2.1
STATE DATABASE WELL INFORMATION

Horiz Acc measure:	5	Horiz Acc measure units:	seconds
Horiz Collection method:	Interpolated from map		
Horiz coord refsys:	NAD83	Vert measure val:	1077.67
Vert measure units:	feet	Vertacc measure val:	.01
Vert accmeasure units:	feet		
Vertcollection method:	Level or other surveying method		
Vert coord refsys:	NGVD29	Countrycode:	US
Aquifername:	Not Reported		
Formation type:	Not Reported		
Aquifer type:	Not Reported		
Construction date:	19850130	Welldepth:	20.5
Welldepth units:	ft	Wellholedepth:	22
Wellholedepth units:	ft		

Ground-water levels, Number of Measurements: 26

Date	Feet below Surface	Feet to Sealevel	Date	Feet below Surface	Feet to Sealevel
1989-03-18	11				
Note: Other conditions existed that would affect the measured water level.					
1987-04-22	10				
Note: Other conditions existed that would affect the measured water level.					
1987-03-16	11				
Note: Other conditions existed that would affect the measured water level.					
1987-02-17	11				
Note: Other conditions existed that would affect the measured water level.					
1987-01-20	11				
Note: Other conditions existed that would affect the measured water level.					
1986-12-17	11				
Note: Other conditions existed that would affect the measured water level.					
1986-11-19	11				
Note: Other conditions existed that would affect the measured water level.					
1986-09-22	8				
Note: Other conditions existed that would affect the measured water level.					
1986-07-28	8				
Note: Other conditions existed that would affect the measured water level.					
1986-06-23	8				
Note: Other conditions existed that would affect the measured water level.					
1986-05-14	9				
Note: Other conditions existed that would affect the measured water level.					
1986-04-23	9				
Note: Other conditions existed that would affect the measured water level.					
1986-03-20	10				
Note: Other conditions existed that would affect the measured water level.					
1986-02-21	10				
Note: Other conditions existed that would affect the measured water level.					
1986-01-24	11				
Note: Other conditions existed that would affect the measured water level.					
1985-12-13	11				
Note: Other conditions existed that would affect the measured water level.					
1985-11-15	10				
Note: Other conditions existed that would affect the measured water level.					
1985-10-16	9				
Note: Other conditions existed that would affect the measured water level.					
1985-09-21	7				
Note: Other conditions existed that would affect the measured water level.					
1985-08-30	7				
Note: Other conditions existed that would affect the measured water level.					
1985-08-29	8				
Note: Other conditions existed that would affect the measured water level.					

Ground-water levels, continued.

Date	Feet below Surface	Feet to Sealevel	Date	Feet below Surface	Feet to Sealevel
1985-08-02	8				
Note: Other conditions existed that would affect the measured water level.					
1985-06-09	12				
Note: Other conditions existed that would affect the measured water level.					
1985-05-11	10				
Note: Other conditions existed that would affect the measured water level.					
1985-02-21	11				
Note: Other conditions existed that would affect the measured water level.					
1985-02-20	11				
Note: Other conditions existed that would affect the measured water level.					

Map ID:	395		
Org. Identifier:	USGS-WA	Site ID:	USGS40001225341
Formal name:	USGS Washington Water Science Center		
Monloc Identifier:	USGS-463726120303601		
Monloc name:	13N/18E-12R03 LA-SH M03-82		
Monloc type:	Well: Test hole not completed as a well		
Monloc desc:	SOIL HOLE M03-82		
Huc code:	17030003	Drainagearea value:	Not Reported
Drainagearea Units:	Not Reported	Contrib drainagearea:	Not Reported
Contrib drainagearea units:	Not Reported	Latitude:	46.6237377
Longitude:	-120.5111769	Sourcemap scale:	24000
Horiz Acc measure:	5	Horiz Acc measure units:	seconds
Horiz Collection method:	Interpolated from map		
Horiz coord refsys:	NAD83	Vert measure val:	1076.86
Vert measure units:	feet	Vertacc measure val:	1
Vert accmeasure units:	feet		
Vertcollection method:	Level or other surveying method		
Vert coord refsys:	NGVD29	Countrycode:	US
Aquifername:	Not Reported		
Formation type:	Not Reported		
Aquifer type:	Not Reported		
Construction date:	19841118	Welldepth:	Not Reported
Welldepth units:	Not Reported	Wellholedepth:	Not Reported
Wellholedepth units:	Not Reported		

Ground-water levels, Number of Measurements: 15

Date	Feet below Surface	Feet to Sealevel	Date	Feet below Surface	Feet to Sealevel
1989-03-18	10				
Note: Other conditions existed that would affect the measured water level.					
1987-04-22	10				
Note: Other conditions existed that would affect the measured water level.					
1987-03-16	10				
Note: Other conditions existed that would affect the measured water level.					
1987-02-17	10				
Note: Other conditions existed that would affect the measured water level.					
1987-01-22	10.23				
1986-12-17	10				
Note: Other conditions existed that would affect the measured water level.					
1986-11-19	10				
Note: Other conditions existed that would affect the measured water level.					

Ground-water levels, continued.

Date	Feet below Surface	Feet to Sealevel
1986-09-22	7	
Note: Other conditions existed that would affect the measured water level.		
1986-07-28	7	
Note: Other conditions existed that would affect the measured water level.		
1986-06-23	8	
Note: Other conditions existed that would affect the measured water level.		
1986-05-14	8	
Note: Other conditions existed that would affect the measured water level.		
1986-04-23	9	
Note: Other conditions existed that would affect the measured water level.		
1985-08-29	8	
Note: Other conditions existed that would affect the measured water level.		
1985-05-11	9	
Note: Other conditions existed that would affect the measured water level.		
1985-02-21	10	
Note: Other conditions existed that would affect the measured water level.		

Map ID:	395		
Org. Identifier:	USGS-WA	Site ID:	USGS40001225297
Formal name:	USGS Washington Water Science Center		
Monloc Identifier:	USGS-463725120300001		
Monloc name:	13N/19E-07P01		
Monloc type:	Well		
Monloc desc:	Not Reported		
Huc code:	17030003	Drainagearea value:	Not Reported
Drainagearea Units:	Not Reported	Contrib drainagearea:	Not Reported
Contrib drainagearea units:	Not Reported	Latitude:	46.6234601
Longitude:	-120.5011766	Sourcemap scale:	62500
Horiz Acc measure:	1	Horiz Acc measure units:	seconds
Horiz Collection method:	Interpolated from map		
Horiz coord refsys:	NAD83	Vert measure val:	1000
Vert measure units:	feet	Vertacc measure val:	20
Vert accmeasure units:	feet		
Vertcollection method:	Interpolated from topographic map		
Vert coord refsys:	NGVD29	Countrycode:	US
Aquifername:	Not Reported		
Formation type:	Not Reported		
Aquifer type:	Not Reported		
Construction date:	19650917	Welldepth:	30
Welldepth units:	ft	Wellholedepth:	Not Reported
Wellholedepth units:	Not Reported		

Ground-water levels, Number of Measurements: 1

Date	Feet below Surface	Feet to Sealevel
1965-09-21	6	

GEOCHECK VERSION 2.1
STATE DATABASE WELL INFORMATION

Map ID:	404		
Org. Identifier:	USGS-WA	Site ID:	USGS40001225296
Formal name:	USGS Washington Water Science Center		
Monloc Identifier:	USGS-463725120292101		
Monloc name:	13N/19E-07R03		
Monloc type:	Well		
Monloc desc:	GWSI DATABASE AUGMENTATION SITE		
Huc code:	17030003	Drainagearea value:	Not Reported
Drainagearea Units:	Not Reported	Contrib drainagearea:	Not Reported
Contrib drainagearea units:	Not Reported	Latitude:	46.6234601
Longitude:	-120.4903429	Sourcemap scale:	Not Reported
Horiz Acc measure:	10	Horiz Acc measure units:	seconds
Horiz Collection method:	Interpolated from map		
Horiz coord refsys:	NAD83	Vert measure val:	9999.99
Vert measure units:	feet	Vertacc measure val:	999
Vert accmeasure units:	feet		
Vertcollection method:	Unknown		
Vert coord refsys:	NGVD29	Countrycode:	US
Aquifername:	Not Reported		
Formation type:	Unclassified Overburden		
Aquifer type:	Not Reported		
Construction date:	19830128	Welldepth:	70
Welldepth units:	ft	Wellholedepth:	70
Wellholedepth units:	ft		

Ground-water levels, Number of Measurements: 1

Date	Feet below Surface	Feet to Sealevel
1983-03-02	10	

Map ID:	395		
Org. Identifier:	USGS-WA	Site ID:	USGS40001225313
Formal name:	USGS Washington Water Science Center		
Monloc Identifier:	USGS-463725120303703		
Monloc name:	13N/18E-12R20 LA-SH M07.2		
Monloc type:	Well: Test hole not completed as a well		
Monloc desc:	SOIL HOLE M07.2		
Huc code:	17030003	Drainagearea value:	Not Reported
Drainagearea Units:	Not Reported	Contrib drainagearea:	Not Reported
Contrib drainagearea units:	Not Reported	Latitude:	46.62346
Longitude:	-120.5114547	Sourcemap scale:	Not Reported
Horiz Acc measure:	5	Horiz Acc measure units:	seconds
Horiz Collection method:	Interpolated from map		
Horiz coord refsys:	NAD83	Vert measure val:	9999.99
Vert measure units:	feet	Vertacc measure val:	999
Vert accmeasure units:	feet		
Vertcollection method:	Unknown		
Vert coord refsys:	NGVD29	Countrycode:	US
Aquifername:	Not Reported		
Formation type:	Not Reported		

Aquifer type:	Not Reported		
Construction date:	19860930	Welldepth:	13.3
Welldepth units:	ft	Wellholedepth:	Not Reported
Wellholedepth units:	Not Reported		

Ground-water levels, Number of Measurements: 2

Date	Feet below Surface	Feet to Sealevel	Date	Feet below Surface	Feet to Sealevel
1987-04-22	11				
Note: Other conditions existed that would affect the measured water level.					
1987-03-16	11				
Note: Other conditions existed that would affect the measured water level.					

Map ID:	395		
Org. Identifier:	USGS-WA	Site ID:	USGS40001225312
Formal name:	USGS Washington Water Science Center		
Monloc Identifier:	USGS-463725120303702		
Monloc name:	13N/18E-12R19 LA-SH M07.1		
Monloc type:	Well: Test hole not completed as a well		
Monloc desc:	SOIL HOLE M07.1		
Huc code:	17030003	Drainagearea value:	Not Reported
Drainagearea Units:	Not Reported	Contrib drainagearea:	Not Reported
Contrib drainagearea units:	Not Reported	Latitude:	46.62346
Longitude:	-120.5114547	Sourcemap scale:	24000
Horiz Acc measure:	5	Horiz Acc measure units:	seconds
Horiz Collection method:	Interpolated from map		
Horiz coord refsys:	NAD83	Vert measure val:	1078.11
Vert measure units:	feet	Vertacc measure val:	1
Vert accmeasure units:	feet		
Vertcollection method:	Level or other surveying method		
Vert coord refsys:	NGVD29	Countrycode:	US
Aquifername:	Not Reported		
Formation type:	Not Reported		
Aquifer type:	Not Reported		
Construction date:	19860929	Welldepth:	29.8
Welldepth units:	ft	Wellholedepth:	Not Reported
Wellholedepth units:	Not Reported		

Ground-water levels, Number of Measurements: 6

Date	Feet below Surface	Feet to Sealevel	Date	Feet below Surface	Feet to Sealevel
1987-04-22	11				
Note: Other conditions existed that would affect the measured water level.					
1987-03-16	11				
Note: Other conditions existed that would affect the measured water level.					
1987-02-17	12				
Note: Other conditions existed that would affect the measured water level.					
1987-01-20	12				
Note: Other conditions existed that would affect the measured water level.					
1986-12-17	11				
Note: Other conditions existed that would affect the measured water level.					
1986-11-19	11				
Note: Other conditions existed that would affect the measured water level.					

Map ID:	395		
Org. Identifier:	USGS-WA	Site ID:	USGS40001225311
Formal name:	USGS Washington Water Science Center		
Monloc Identifier:	USGS-463725120303701		
Monloc name:	13N/18E-12R16 LA-SH M05		
Monloc type:	Well: Test hole not completed as a well		
Monloc desc:	SOIL HOLE M05		
Huc code:	17030003	Drainagearea value:	Not Reported
Drainagearea Units:	Not Reported	Contrib drainagearea:	Not Reported
Contrib drainagearea units:	Not Reported	Latitude:	46.62346
Longitude:	-120.5114547	Sourcemap scale:	24000
Horiz Acc measure:	5	Horiz Acc measure units:	seconds
Horiz Collection method:	Interpolated from map		
Horiz coord refsys:	NAD83	Vert measure val:	1078.02
Vert measure units:	feet	Vertacc measure val:	1
Vert accmeasure units:	feet		
Vertcollection method:	Level or other surveying method		
Vert coord refsys:	NGVD29	Countrycode:	US
Aquifername:	Not Reported		
Formation type:	Not Reported		
Aquifer type:	Not Reported		
Construction date:	19860925	Welldepth:	15.9
Welldepth units:	ft	Wellholedepth:	Not Reported
Wellholedepth units:	Not Reported		

Ground-water levels, Number of Measurements: 6

Date	Feet below Surface	Feet to Sealevel	Date	Feet below Surface	Feet to Sealevel
1987-04-22	11				
Note: Other conditions existed that would affect the measured water level.					
1987-03-16	11				
Note: Other conditions existed that would affect the measured water level.					
1987-02-17	11				
Note: Other conditions existed that would affect the measured water level.					
1987-01-20	12				
Note: Other conditions existed that would affect the measured water level.					
1986-12-17	11				
Note: Other conditions existed that would affect the measured water level.					
1986-11-19	11				
Note: Other conditions existed that would affect the measured water level.					

Map ID:	395		
Org. Identifier:	USGS-WA	Site ID:	USGS40001225315
Formal name:	USGS Washington Water Science Center		
Monloc Identifier:	USGS-463725120303706		
Monloc name:	13N/18E-12R87 LA-SH M15		
Monloc type:	Well: Test hole not completed as a well		
Monloc desc:	SOIL HOLE M15		
Huc code:	17030003	Drainagearea value:	Not Reported
Drainagearea Units:	Not Reported	Contrib drainagearea:	Not Reported
Contrib drainagearea units:	Not Reported	Latitude:	46.62346
Longitude:	-120.5114547	Sourcemap scale:	Not Reported

Horiz Acc measure:	5	Horiz Acc measure units:	seconds
Horiz Collection method:	Interpolated from map		
Horiz coord refsys:	NAD83	Vert measure val:	9999.99
Vert measure units:	feet	Vertacc measure val:	999
Vert accmeasure units:	feet		
Vertcollection method:	Unknown		
Vert coord refsys:	NGVD29	Countrycode:	US
Aquifername:	Not Reported		
Formation type:	Not Reported		
Aquifer type:	Not Reported		
Construction date:	19860501	Welldepth:	Not Reported
Welldepth units:	Not Reported	Wellholedepth:	Not Reported
Wellholedepth units:	Not Reported		

Ground-water levels, Number of Measurements: 0

Map ID:	395		
Org. Identifier:	USGS-WA	Site ID:	USGS40001225314
Formal name:	USGS Washington Water Science Center		
Monloc Identifier:	USGS-463725120303704		
Monloc name:	13N/18E-12R28 LA-SH M16		
Monloc type:	Well: Test hole not completed as a well		
Monloc desc:	SOIL HOLE M16		
Huc code:	17030003	Drainagearea value:	Not Reported
Drainagearea Units:	Not Reported	Contrib drainagearea:	Not Reported
Contrib drainagearea units:	Not Reported	Latitude:	46.62346
Longitude:	-120.5114547	Sourcemap scale:	24000
Horiz Acc measure:	5	Horiz Acc measure units:	seconds
Horiz Collection method:	Interpolated from map		
Horiz coord refsys:	NAD83	Vert measure val:	1078.09
Vert measure units:	feet	Vertacc measure val:	1
Vert accmeasure units:	feet		
Vertcollection method:	Level or other surveying method		
Vert coord refsys:	NGVD29	Countrycode:	US
Aquifername:	Not Reported		
Formation type:	Not Reported		
Aquifer type:	Not Reported		
Construction date:	19861007	Welldepth:	13.9
Welldepth units:	ft	Wellholedepth:	18.3
Wellholedepth units:	ft		

Ground-water levels, Number of Measurements: 7

Date	Feet below Surface	Feet to Sealevel	Date	Feet below Surface	Feet to Sealevel
1989-03-18	12				
Note: Other conditions existed that would affect the measured water level.					
1987-04-22	11				
Note: Other conditions existed that would affect the measured water level.					
1987-03-16	11				
Note: Other conditions existed that would affect the measured water level.					
1987-02-17	12				
Note: Other conditions existed that would affect the measured water level.					
1987-01-20	12				
Note: Other conditions existed that would affect the measured water level.					
1986-12-17	11				
Note: Other conditions existed that would affect the measured water level.					

Ground-water levels, continued.

Date	Feet below Surface	Feet to Sealevel	Date	Feet below Surface	Feet to Sealevel
1986-11-19	11				

Note: Other conditions existed that would affect the measured water level.

Map ID:	395		
Org. Identifier:	USGS-WA	Site ID:	USGS40001225310
Formal name:	USGS Washington Water Science Center		
Monloc Identifier:	USGS-463725120303601		
Monloc name:	13N/18E-12R02 LA-SH M02-82		
Monloc type:	Well: Test hole not completed as a well		
Monloc desc:	SOIL HOLE M02-82		
Huc code:	17030003	Drainagearea value:	Not Reported
Drainagearea Units:	Not Reported	Contrib drainagearea:	Not Reported
Contrib drainagearea units:	Not Reported	Latitude:	46.62346
Longitude:	-120.5111769	Sourcemap scale:	24000
Horiz Acc measure:	5	Horiz Acc measure units:	seconds
Horiz Collection method:	Interpolated from map		
Horiz coord refsys:	NAD83	Vert measure val:	1077.93
Vert measure units:	feet	Vertacc measure val:	1
Vert accmeasure units:	feet		
Vertcollection method:	Level or other surveying method		
Vert coord refsys:	NGVD29	Countrycode:	US
Aquifername:	Not Reported		
Formation type:	Not Reported		
Aquifer type:	Not Reported		
Construction date:	19841118	Welldepth:	Not Reported
Welldepth units:	Not Reported	Wellholedepth:	Not Reported
Wellholedepth units:	Not Reported		

Ground-water levels, Number of Measurements: 15

Date	Feet below Surface	Feet to Sealevel	Date	Feet below Surface	Feet to Sealevel
1989-03-18	12				

Note: Other conditions existed that would affect the measured water level.

1987-04-22	11				

Note: Other conditions existed that would affect the measured water level.

1987-03-16	11				

Note: Other conditions existed that would affect the measured water level.

1987-02-17	11				

Note: Other conditions existed that would affect the measured water level.

1987-01-20	12				

Note: Other conditions existed that would affect the measured water level.

1986-12-17	11				

Note: Other conditions existed that would affect the measured water level.

1986-11-19	11				

Note: Other conditions existed that would affect the measured water level.

1986-09-22	8				

Note: Other conditions existed that would affect the measured water level.

1986-07-28	8				

Note: Other conditions existed that would affect the measured water level.

1986-06-23	9				

Note: Other conditions existed that would affect the measured water level.

Ground-water levels, continued.

Date	Feet below Surface	Feet to Sealevel	Date	Feet below Surface	Feet to Sealevel
1986-05-14	9				
Note: Other conditions existed that would affect the measured water level.					
1986-04-23	10				
Note: Other conditions existed that would affect the measured water level.					
1985-08-29	9				
Note: Other conditions existed that would affect the measured water level.					
1985-05-11	11				
Note: Other conditions existed that would affect the measured water level.					
1985-02-21	11				
Note: Other conditions existed that would affect the measured water level.					

Map ID:	395		
Org. Identifier:	USGS-WA	Site ID:	USGS40001225308
Formal name:	USGS Washington Water Science Center		
Monloc Identifier:	USGS-463725120303402		
Monloc name:	13N/18E-12R25 LA-SH M12		
Monloc type:	Well: Test hole not completed as a well		
Monloc desc:	SOIL HOLE M12		
Huc code:	17030003	Drainagearea value:	Not Reported
Drainagearea Units:	Not Reported	Contrib drainagearea:	Not Reported
Contrib drainagearea units:	Not Reported	Latitude:	46.62346
Longitude:	-120.5106213	Sourcemap scale:	24000
Horiz Acc measure:	5	Horiz Acc measure units:	seconds
Horiz Collection method:	Interpolated from map		
Horiz coord refsys:	NAD83	Vert measure val:	1078.07
Vert measure units:	feet	Vertacc measure val:	1
Vert accmeasure units:	feet		
Vertcollection method:	Level or other surveying method		
Vert coord refsys:	NGVD29	Countrycode:	US
Aquifername:	Not Reported		
Formation type:	Not Reported		
Aquifer type:	Not Reported		
Construction date:	19861006	Welldepth:	17.4
Welldepth units:	ft	Wellholedepth:	Not Reported
Wellholedepth units:	Not Reported		

Ground-water levels, Number of Measurements: 7

Date	Feet below Surface	Feet to Sealevel	Date	Feet below Surface	Feet to Sealevel
1989-03-18	12				
Note: Other conditions existed that would affect the measured water level.					
1987-04-22	11				
Note: Other conditions existed that would affect the measured water level.					
1987-03-16	11				
Note: Other conditions existed that would affect the measured water level.					
1987-02-17	12				
Note: Other conditions existed that would affect the measured water level.					
1987-01-20	12				
Note: Other conditions existed that would affect the measured water level.					
1986-12-17	11				
Note: Other conditions existed that would affect the measured water level.					

Ground-water levels, continued.

Date	Feet below Surface	Feet to Sealevel	Date	Feet below Surface	Feet to Sealevel
1986-11-19	11				

Note: Other conditions existed that would affect the measured water level.

Map ID:	395		
Org. Identifier:	USGS-WA	Site ID:	USGS40001225307
Formal name:	USGS Washington Water Science Center		
Monloc Identifier:	USGS-463725120303401		
Monloc name:	13N/18E-12R01 LA-SH M01-82		
Monloc type:	Well: Test hole not completed as a well		
Monloc desc:	SOIL HOLE M01-82		
Huc code:	17030003	Drainagearea value:	Not Reported
Drainagearea Units:	Not Reported	Contrib drainagearea:	Not Reported
Contrib drainagearea units:	Not Reported	Latitude:	46.62346
Longitude:	-120.5106213	Sourcemap scale:	24000
Horiz Acc measure:	5	Horiz Acc measure units:	seconds
Horiz Collection method:	Interpolated from map		
Horiz coord refsys:	NAD83	Vert measure val:	1078.06
Vert measure units:	feet	Vertacc measure val:	1
Vert accmeasure units:	feet		
Vertcollection method:	Level or other surveying method		
Vert coord refsys:	NGVD29	Countrycode:	US
Aquifername:	Not Reported		
Formation type:	Not Reported		
Aquifer type:	Not Reported		
Construction date:	19841118	Welldepth:	Not Reported
Welldepth units:	Not Reported	Wellholedepth:	Not Reported
Wellholedepth units:	Not Reported		

Ground-water levels, Number of Measurements: 14

Date	Feet below Surface	Feet to Sealevel	Date	Feet below Surface	Feet to Sealevel
1987-04-22	11				

Note: Other conditions existed that would affect the measured water level.

1987-03-16	11				

Note: Other conditions existed that would affect the measured water level.

1987-02-17	12				

Note: Other conditions existed that would affect the measured water level.

1987-01-20	12				

Note: Other conditions existed that would affect the measured water level.

1986-12-17	11				

Note: Other conditions existed that would affect the measured water level.

1986-11-19	11				

Note: Other conditions existed that would affect the measured water level.

1986-09-22	9				

Note: Other conditions existed that would affect the measured water level.

1986-07-28	9				

Note: Other conditions existed that would affect the measured water level.

1986-06-23	9				

Note: Other conditions existed that would affect the measured water level.

1986-05-14	9				

Note: Other conditions existed that would affect the measured water level.

Ground-water levels, continued.

Date	Feet below Surface	Feet to Sealevel	Date	Feet below Surface	Feet to Sealevel
1986-04-23	10				
Note: Other conditions existed that would affect the measured water level.					
1985-08-29	9				
Note: Other conditions existed that would affect the measured water level.					
1985-05-11	11				
Note: Other conditions existed that would affect the measured water level.					
1985-02-21	11				
Note: Other conditions existed that would affect the measured water level.					

Map ID:	395		
Org. Identifier:	USGS-WA	Site ID:	USGS40001225309
Formal name:	USGS Washington Water Science Center		
Monloc Identifier:	USGS-463725120303403		
Monloc name:	13N/18E-12R26 LA-SH M13		
Monloc type:	Well: Test hole not completed as a well		
Monloc desc:	SOIL HOLE M13		
Huc code:	17030003	Drainagearea value:	Not Reported
Drainagearea Units:	Not Reported	Contrib drainagearea:	Not Reported
Contrib drainagearea units:	Not Reported	Latitude:	46.62346
Longitude:	-120.5106213	Sourcemap scale:	24000
Horiz Acc measure:	5	Horiz Acc measure units:	seconds
Horiz Collection method:	Interpolated from map		
Horiz coord refsys:	NAD83	Vert measure val:	1078.09
Vert measure units:	feet	Vertacc measure val:	1
Vert accmeasure units:	feet		
Vertcollection method:	Level or other surveying method		
Vert coord refsys:	NGVD29	Countrycode:	US
Aquifername:	Not Reported		
Formation type:	Not Reported		
Aquifer type:	Not Reported		
Construction date:	19861006	Welldepth:	32
Welldepth units:	ft	Wellholedepth:	Not Reported
Wellholedepth units:	Not Reported		

Ground-water levels, Number of Measurements: 7

Date	Feet below Surface	Feet to Sealevel	Date	Feet below Surface	Feet to Sealevel
1989-03-16	12				
Note: Other conditions existed that would affect the measured water level.					
1987-04-22	11				
Note: Other conditions existed that would affect the measured water level.					
1987-03-16	12				
Note: Other conditions existed that would affect the measured water level.					
1987-02-17	12				
Note: Other conditions existed that would affect the measured water level.					
1987-01-20	12				
Note: Other conditions existed that would affect the measured water level.					
1986-12-17	12				
Note: Other conditions existed that would affect the measured water level.					
1986-11-19	11				
Note: Other conditions existed that would affect the measured water level.					

Map ID:	395		
Org. Identifier:	USGS-WA	Site ID:	USGS40001225306
Formal name:	USGS Washington Water Science Center		
Monloc Identifier:	USGS-463725120303301		
Monloc name:	13N/18E-12R24 LA-SH M11		
Monloc type:	Well: Test hole not completed as a well		
Monloc desc:	SOIL HOLE M11		
Huc code:	17030003	Drainagearea value:	Not Reported
Drainagearea Units:	Not Reported	Contrib drainagearea:	Not Reported
Contrib drainagearea units:	Not Reported	Latitude:	46.62346
Longitude:	-120.5103435	Sourcemap scale:	24000
Horiz Acc measure:	5	Horiz Acc measure units:	seconds
Horiz Collection method:	Interpolated from map		
Horiz coord refsys:	NAD83	Vert measure val:	1077.65
Vert measure units:	feet	Vertacc measure val:	1
Vert accmeasure units:	feet		
Vertcollection method:	Level or other surveying method		
Vert coord refsys:	NGVD29	Countrycode:	US
Aquifername:	Not Reported		
Formation type:	Not Reported		
Aquifer type:	Not Reported		
Construction date:	19861006	Welldepth:	14.2
Welldepth units:	ft	Wellholedepth:	Not Reported
Wellholedepth units:	Not Reported		

Ground-water levels, Number of Measurements: 7

Date	Feet below Surface	Feet to Sealevel	Date	Feet below Surface	Feet to Sealevel
1989-03-17	12				
Note: Other conditions existed that would affect the measured water level.					
1987-04-22	11				
Note: Other conditions existed that would affect the measured water level.					
1987-03-16	11				
Note: Other conditions existed that would affect the measured water level.					
1987-02-17	11				
Note: Other conditions existed that would affect the measured water level.					
1987-01-20	11				
Note: Other conditions existed that would affect the measured water level.					
1986-12-17	11				
Note: Other conditions existed that would affect the measured water level.					
1986-11-20	11				
Note: Other conditions existed that would affect the measured water level.					

Map ID:	395		
Org. Identifier:	USGS-WA	Site ID:	USGS40001225305
Formal name:	USGS Washington Water Science Center		
Monloc Identifier:	USGS-463725120303001		
Monloc name:	13N/18E-12R27 LA-SH M14		
Monloc type:	Well: Test hole not completed as a well		
Monloc desc:	SOIL HOLE M14		
Huc code:	17030003	Drainagearea value:	Not Reported
Drainagearea Units:	Not Reported	Contrib drainagearea:	Not Reported
Contrib drainagearea units:	Not Reported	Latitude:	46.62346
Longitude:	-120.5095102	Sourcemap scale:	24000

Horiz Acc measure:	5	Horiz Acc measure units:	seconds
Horiz Collection method:	Interpolated from map		
Horiz coord refsys:	NAD83	Vert measure val:	1076.14
Vert measure units:	feet	Vertacc measure val:	1
Vert accmeasure units:	feet		
Vertcollection method:	Level or other surveying method		
Vert coord refsys:	NGVD29	Countrycode:	US
Aquifername:	Not Reported		
Formation type:	Not Reported		
Aquifer type:	Not Reported		
Construction date:	19861007	Welldepth:	12.8
Welldepth units:	ft	Wellholedepth:	18.3
Wellholedepth units:	ft		

Ground-water levels, Number of Measurements: 8

Date	Feet below Surface	Feet to Sealevel	Date	Feet below Surface	Feet to Sealevel
1989-03-16	10				
Note: Other conditions existed that would affect the measured water level.					
1987-04-22	9				
Note: Other conditions existed that would affect the measured water level.					
1987-03-16	10				
Note: Other conditions existed that would affect the measured water level.					
1987-02-18	10				
Note: Other conditions existed that would affect the measured water level.					
1987-02-17	10				
Note: Other conditions existed that would affect the measured water level.					
1987-01-20	10				
Note: Other conditions existed that would affect the measured water level.					
1986-12-17	10				
Note: Other conditions existed that would affect the measured water level.					
1986-11-20	10				
Note: Other conditions existed that would affect the measured water level.					

Map ID:	395		
Org. Identifier:	USGS-WA	Site ID:	USGS40001225304
Formal name:	USGS Washington Water Science Center		
Monloc Identifier:	USGS-463725120302901		
Monloc name:	13N/19E-07N29 MW-D-12		
Monloc type:	Well		
Monloc desc:	Not Reported		
Huc code:	17030002	Drainagearea value:	Not Reported
Drainagearea Units:	Not Reported	Contrib drainagearea:	Not Reported
Contrib drainagearea units:	Not Reported	Latitude:	46.62346
Longitude:	-120.5092324	Sourcemap scale:	24000
Horiz Acc measure:	5	Horiz Acc measure units:	seconds
Horiz Collection method:	Interpolated from map		
Horiz coord refsys:	NAD83	Vert measure val:	9999.99
Vert measure units:	feet	Vertacc measure val:	999
Vert accmeasure units:	feet		
Vertcollection method:	Unknown		
Vert coord refsys:	NGVD29	Countrycode:	US
Aquifername:	Not Reported		
Formation type:	Not Reported		

Aquifer type:	Not Reported		
Construction date:	19010101	Welldepth:	18
Welldepth units:	ft	Wellholedepth:	Not Reported
Wellholedepth units:	Not Reported		

Ground-water levels, Number of Measurements: 0

Map ID:	395		
Org. Identifier:	USGS-WA	Site ID:	USGS40001225303
Formal name:	USGS Washington Water Science Center		
Monloc Identifier:	USGS-463725120302801		
Monloc name:	13N/19E-07N30 MW-D-13		
Monloc type:	Well		
Monloc desc:	Not Reported		
Huc code:	17030002	Drainagearea value:	Not Reported
Drainagearea Units:	Not Reported	Contrib drainagearea:	Not Reported
Contrib drainagearea units:	Not Reported	Latitude:	46.62346
Longitude:	-120.5089546	Sourcemap scale:	24000
Horiz Acc measure:	5	Horiz Acc measure units:	seconds
Horiz Collection method:	Interpolated from map		
Horiz coord refsys:	NAD83	Vert measure val:	9999.99
Vert measure units:	feet	Vertacc measure val:	999
Vert accmeasure units:	feet		
Vertcollection method:	Unknown		
Vert coord refsys:	NGVD29	Countrycode:	US
Aquifername:	Not Reported		
Formation type:	Not Reported		
Aquifer type:	Not Reported		
Construction date:	19700101	Welldepth:	25
Welldepth units:	ft	Wellholedepth:	Not Reported
Wellholedepth units:	Not Reported		

Ground-water levels, Number of Measurements: 0

Map ID:	395		
Org. Identifier:	USGS-WA	Site ID:	USGS40001225302
Formal name:	USGS Washington Water Science Center		
Monloc Identifier:	USGS-463725120302701		
Monloc name:	13N/19E-07N31 MW-D-14		
Monloc type:	Well		
Monloc desc:	Not Reported		
Huc code:	17030002	Drainagearea value:	Not Reported
Drainagearea Units:	Not Reported	Contrib drainagearea:	Not Reported
Contrib drainagearea units:	Not Reported	Latitude:	46.62346
Longitude:	-120.5086768	Sourcemap scale:	24000
Horiz Acc measure:	5	Horiz Acc measure units:	seconds
Horiz Collection method:	Interpolated from map		
Horiz coord refsys:	NAD83	Vert measure val:	9999.99
Vert measure units:	feet	Vertacc measure val:	999
Vert accmeasure units:	feet		
Vertcollection method:	Unknown		
Vert coord refsys:	NGVD29	Countrycode:	US
Aquifername:	Not Reported		
Formation type:	Not Reported		

Aquifer type:	Not Reported		
Construction date:	19010101	Welldepth:	Not Reported
Welldepth units:	Not Reported	Wellholedepth:	Not Reported
Wellholedepth units:	Not Reported		

Ground-water levels, Number of Measurements: 0

Map ID:	395		
Org. Identifier:	USGS-WA	Site ID:	USGS40001225301
Formal name:	USGS Washington Water Science Center		
Monloc Identifier:	USGS-463725120302601		
Monloc name:	13N/19E-07N32 MW-D-15		
Monloc type:	Well		
Monloc desc:	Not Reported		
Huc code:	17030002	Drainagearea value:	Not Reported
Drainagearea Units:	Not Reported	Contrib drainagearea:	Not Reported
Contrib drainagearea units:	Not Reported	Latitude:	46.62346
Longitude:	-120.508399	Sourcemap scale:	24000
Horiz Acc measure:	5	Horiz Acc measure units:	seconds
Horiz Collection method:	Interpolated from map		
Horiz coord refsys:	NAD83	Vert measure val:	9999.99
Vert measure units:	feet	Vertacc measure val:	999
Vert accmeasure units:	feet		
Vertcollection method:	Unknown		
Vert coord refsys:	NGVD29	Countrycode:	US
Aquifername:	Not Reported		
Formation type:	Not Reported		
Aquifer type:	Not Reported		
Construction date:	19010101	Welldepth:	Not Reported
Welldepth units:	Not Reported	Wellholedepth:	Not Reported
Wellholedepth units:	Not Reported		

Ground-water levels, Number of Measurements: 0

Map ID:	395		
Org. Identifier:	USGS-WA	Site ID:	USGS40001225300
Formal name:	USGS Washington Water Science Center		
Monloc Identifier:	USGS-463725120302401		
Monloc name:	13N/19E-07N33 MW-D-16		
Monloc type:	Well		
Monloc desc:	Not Reported		
Huc code:	17030002	Drainagearea value:	Not Reported
Drainagearea Units:	Not Reported	Contrib drainagearea:	Not Reported
Contrib drainagearea units:	Not Reported	Latitude:	46.62346
Longitude:	-120.5078435	Sourcemap scale:	24000
Horiz Acc measure:	5	Horiz Acc measure units:	seconds
Horiz Collection method:	Interpolated from map		
Horiz coord refsys:	NAD83	Vert measure val:	9999.99
Vert measure units:	feet	Vertacc measure val:	999
Vert accmeasure units:	feet		
Vertcollection method:	Unknown		
Vert coord refsys:	NGVD29	Countrycode:	US
Aquifername:	Not Reported		
Formation type:	Not Reported		

Aquifer type:	Not Reported		
Construction date:	19010101	Welldepth:	Not Reported
Welldepth units:	Not Reported	Wellholedepth:	Not Reported
Wellholedepth units:	Not Reported		

Ground-water levels, Number of Measurements: 0

Map ID:	395		
Org. Identifier:	USGS-WA	Site ID:	USGS40001225299
Formal name:	USGS Washington Water Science Center		
Monloc Identifier:	USGS-463725120302301		
Monloc name:	13N/19E-07N34 MW-D-17		
Monloc type:	Well		
Monloc desc:	Not Reported		
Huc code:	17030002	Drainagearea value:	Not Reported
Drainagearea Units:	Not Reported	Contrib drainagearea:	Not Reported
Contrib drainagearea units:	Not Reported	Latitude:	46.62346
Longitude:	-120.5075657	Sourcemap scale:	24000
Horiz Acc measure:	5	Horiz Acc measure units:	seconds
Horiz Collection method:	Interpolated from map		
Horiz coord refsys:	NAD83	Vert measure val:	9999.99
Vert measure units:	feet	Vertacc measure val:	999
Vert accmeasure units:	feet		
Vertcollection method:	Unknown		
Vert coord refsys:	NGVD29	Countrycode:	US
Aquifername:	Not Reported		
Formation type:	Not Reported		
Aquifer type:	Not Reported		
Construction date:	19010101	Welldepth:	28
Welldepth units:	ft	Wellholedepth:	Not Reported
Wellholedepth units:	Not Reported		

Ground-water levels, Number of Measurements: 0

Map ID:	395		
Org. Identifier:	USGS-WA	Site ID:	USGS40001225298
Formal name:	USGS Washington Water Science Center		
Monloc Identifier:	USGS-463725120302101		
Monloc name:	13N/19E-07N36 MW-D-19		
Monloc type:	Well		
Monloc desc:	Not Reported		
Huc code:	17030002	Drainagearea value:	Not Reported
Drainagearea Units:	Not Reported	Contrib drainagearea:	Not Reported
Contrib drainagearea units:	Not Reported	Latitude:	46.62346
Longitude:	-120.5070101	Sourcemap scale:	24000
Horiz Acc measure:	5	Horiz Acc measure units:	seconds
Horiz Collection method:	Interpolated from map		
Horiz coord refsys:	NAD83	Vert measure val:	9999.99
Vert measure units:	feet	Vertacc measure val:	999
Vert accmeasure units:	feet		
Vertcollection method:	Unknown		
Vert coord refsys:	NGVD29	Countrycode:	US
Aquifername:	Not Reported		
Formation type:	Not Reported		

Aquifer type:	Not Reported		
Construction date:	19010101	Welldepth:	Not Reported
Welldepth units:	Not Reported	Wellholedepth:	Not Reported
Wellholedepth units:	Not Reported		

Ground-water levels, Number of Measurements: 0

Map ID:	395		
Org. Identifier:	USGS-WA	Site ID:	USGS40001225316
Formal name:	USGS Washington Water Science Center		
Monloc Identifier:	USGS-463725120304701		
Monloc name:	13N/18E-12R04 LA-SH M01-85		
Monloc type:	Well: Test hole not completed as a well		
Monloc desc:	SOIL HOLE M01-85		
Huc code:	17030003	Drainagearea value:	Not Reported
Drainagearea Units:	Not Reported	Contrib drainagearea:	Not Reported
Contrib drainagearea units:	Not Reported	Latitude:	46.6234599
Longitude:	-120.5142325	Sourcemap scale:	24000
Horiz Acc measure:	5	Horiz Acc measure units:	seconds
Horiz Collection method:	Interpolated from map		
Horiz coord refsys:	NAD83	Vert measure val:	1080.48
Vert measure units:	feet	Vertacc measure val:	.01
Vert accmeasure units:	feet		
Vertcollection method:	Level or other surveying method		
Vert coord refsys:	NGVD29	Countrycode:	US
Aquifername:	Not Reported		
Formation type:	Not Reported		
Aquifer type:	Not Reported		
Construction date:	19841118	Welldepth:	21
Welldepth units:	ft	Wellholedepth:	21
Wellholedepth units:	ft		

Ground-water levels, Number of Measurements: 25

Date	Feet below Surface	Feet to Sealevel	Date	Feet below Surface	Feet to Sealevel
1989-03-13	13				
Note: Other conditions existed that would affect the measured water level.					
1987-04-23	12				
Note: Other conditions existed that would affect the measured water level.					
1987-03-16	13				
Note: Other conditions existed that would affect the measured water level.					
1987-02-18	13				
Note: Other conditions existed that would affect the measured water level.					
1987-01-21	13				
Note: Other conditions existed that would affect the measured water level.					
1986-12-17	13				
Note: Other conditions existed that would affect the measured water level.					
1986-11-20	12				
Note: Other conditions existed that would affect the measured water level.					
1986-09-22	9				
Note: Other conditions existed that would affect the measured water level.					
1986-07-28	9				
Note: Other conditions existed that would affect the measured water level.					
1986-06-23	9				
Note: Other conditions existed that would affect the measured water level.					

Ground-water levels, continued.

Date	Feet below Surface	Feet to Sealevel
1986-05-14	10	
Note: Other conditions existed that would affect the measured water level.		
1986-04-23	11	
Note: Other conditions existed that would affect the measured water level.		
1986-03-20	12	
Note: Other conditions existed that would affect the measured water level.		
1986-02-21	12	
Note: Other conditions existed that would affect the measured water level.		
1986-01-24	12	
Note: Other conditions existed that would affect the measured water level.		
1985-12-13	13	
Note: Other conditions existed that would affect the measured water level.		
1985-11-15	12	
Note: Other conditions existed that would affect the measured water level.		
1985-10-16	11	
Note: Other conditions existed that would affect the measured water level.		
1985-09-21	10	
Note: Other conditions existed that would affect the measured water level.		
1985-08-30	10	
Note: Other conditions existed that would affect the measured water level.		
1985-08-29	10	
Note: Other conditions existed that would affect the measured water level.		
1985-08-02	10	
Note: Other conditions existed that would affect the measured water level.		
1985-06-09	9	
Note: Other conditions existed that would affect the measured water level.		
1985-05-10	12	
Note: Other conditions existed that would affect the measured water level.		
1985-02-21	13	
Note: Other conditions existed that would affect the measured water level.		

Map ID:	403		
Org. Identifier:	USGS-WA	Site ID:	USGS40001225277
Formal name:	USGS Washington Water Science Center		
Monloc Identifier:	USGS-463724120215701		
Monloc name:	13N/20E-07SE1		
Monloc type:	Well		
Monloc desc:	GWSI DATABASE AUGMENTATION SITE		
Huc code:	17030003	Drainagearea value:	Not Reported
Drainagearea Units:	Not Reported	Contrib drainagearea:	Not Reported
Contrib drainagearea units:	Not Reported	Latitude:	46.6231832
Longitude:	-120.3670054	Sourcemap scale:	Not Reported
Horiz Acc measure:	10	Horiz Acc measure units:	seconds
Horiz Collection method:	Interpolated from map		
Horiz coord refsys:	NAD83	Vert measure val:	9999.99
Vert measure units:	feet	Vertacc measure val:	999
Vert accmeasure units:	feet		
Vertcollection method:	Unknown		
Vert coord refsys:	NGVD29	Countrycode:	US
Aquifername:	Not Reported		
Formation type:	Columbia River Basalt Group		

Aquifer type:	Not Reported		
Construction date:	19790630	Welldepth:	337.5
Welldepth units:	ft	Wellholedepth:	340
Wellholedepth units:	ft		

Ground-water levels, Number of Measurements: 1

Date	Feet below Surface	Feet to Sealevel
1979-07-04	100	

Map ID:	404		
Org. Identifier:	USGS-WA	Site ID:	USGS40001225279
Formal name:	USGS Washington Water Science Center		
Monloc Identifier:	USGS-463724120292201		
Monloc name:	13N/19E-07R01		
Monloc type:	Well		
Monloc desc:	GWSI DATABASE AUGMENTATION SITE		
Huc code:	17030003	Drainagearea value:	Not Reported
Drainagearea Units:	Not Reported	Contrib drainagearea:	Not Reported
Contrib drainagearea units:	Not Reported	Latitude:	46.6231824
Longitude:	-120.4906207	Sourcemap scale:	Not Reported
Horiz Acc measure:	10	Horiz Acc measure units:	seconds
Horiz Collection method:	Interpolated from map		
Horiz coord refsys:	NAD83	Vert measure val:	9999.99
Vert measure units:	feet	Vertacc measure val:	999
Vert accmeasure units:	feet		
Vertcollection method:	Unknown		
Vert coord refsys:	NGVD29	Countrycode:	US
Aquifername:	Not Reported		
Formation type:	Not Reported		
Aquifer type:	Not Reported		
Construction date:	19830113	Welldepth:	65
Welldepth units:	ft	Wellholedepth:	65
Wellholedepth units:	ft		

Ground-water levels, Number of Measurements: 1

Date	Feet below Surface	Feet to Sealevel
1983-01-19	7	

Map ID:	404		
Org. Identifier:	USGS-WA	Site ID:	USGS40001225278
Formal name:	USGS Washington Water Science Center		
Monloc Identifier:	USGS-463724120292101		
Monloc name:	13N/19E-07R02		
Monloc type:	Well		
Monloc desc:	GWSI DATABASE AUGMENTATION SITE		
Huc code:	17030003	Drainagearea value:	Not Reported
Drainagearea Units:	Not Reported	Contrib drainagearea:	Not Reported
Contrib drainagearea units:	Not Reported	Latitude:	46.6231824
Longitude:	-120.4903429	Sourcemap scale:	Not Reported

Horiz Acc measure:	10	Horiz Acc measure units:	seconds
Horiz Collection method:	Interpolated from map		
Horiz coord refsys:	NAD83	Vert measure val:	9999.99
Vert measure units:	feet	Vertacc measure val:	999
Vert accmeasure units:	feet		
Vertcollection method:	Unknown		
Vert coord refsys:	NGVD29	Countrycode:	US
Aquifername:	Not Reported		
Formation type:	Not Reported		
Aquifer type:	Not Reported		
Construction date:	19830119	Welldepth:	70
Welldepth units:	ft	Wellholedepth:	70
Wellholedepth units:	ft		

Ground-water levels, Number of Measurements: 1

Date	Feet below Surface	Feet to Sealevel
1983-01-21	8	

Map ID:	406		
Org. Identifier:	USGS-WA	Site ID:	USGS40001225280
Formal name:	USGS Washington Water Science Center		
Monloc Identifier:	USGS-463724120294101		
Monloc name:	13N/19E-07Q01		
Monloc type:	Well		
Monloc desc:	GWSI DATABASE AUGMENTATION SITE		
Huc code:	17030003	Drainagearea value:	Not Reported
Drainagearea Units:	Not Reported	Contrib drainagearea:	Not Reported
Contrib drainagearea units:	Not Reported	Latitude:	46.6231823
Longitude:	-120.4958987	Sourcemap scale:	Not Reported
Horiz Acc measure:	10	Horiz Acc measure units:	seconds
Horiz Collection method:	Interpolated from map		
Horiz coord refsys:	NAD83	Vert measure val:	9999.99
Vert measure units:	feet	Vertacc measure val:	999
Vert accmeasure units:	feet		
Vertcollection method:	Unknown		
Vert coord refsys:	NGVD29	Countrycode:	US
Aquifername:	Not Reported		
Formation type:	Not Reported		
Aquifer type:	Not Reported		
Construction date:	19820721	Welldepth:	182
Welldepth units:	ft	Wellholedepth:	182
Wellholedepth units:	ft		

Ground-water levels, Number of Measurements: 1

Date	Feet below Surface	Feet to Sealevel
1982-07-22	30	

GEOCHECK VERSION 2.1
STATE DATABASE WELL INFORMATION

Map ID:	395		
Org. Identifier:	USGS-WA	Site ID:	USGS40001225291
Formal name:	USGS Washington Water Science Center		
Monloc Identifier:	USGS-463724120304301		
Monloc name:	13N/18E-12R10 LA-SH MESA		
Monloc type:	Well: Test hole not completed as a well		
Monloc desc:	SOIL HOLE MESA		
Huc code:	17030003	Drainagearea value:	Not Reported
Drainagearea Units:	Not Reported	Contrib drainagearea:	Not Reported
Contrib drainagearea units:	Not Reported	Latitude:	46.6231822
Longitude:	-120.5131214	Sourcemap scale:	24000
Horiz Acc measure:	5	Horiz Acc measure units:	seconds
Horiz Collection method:	Interpolated from map		
Horiz coord refsys:	NAD83	Vert measure val:	1079.47
Vert measure units:	feet	Vertacc measure val:	.01
Vert accmeasure units:	feet		
Vertcollection method:	Level or other surveying method		
Vert coord refsys:	NGVD29	Countrycode:	US
Aquifername:	Not Reported		
Formation type:	Not Reported		
Aquifer type:	Not Reported		
Construction date:	19850220	Welldepth:	Not Reported
Welldepth units:	Not Reported	Wellholedepth:	Not Reported
Wellholedepth units:	Not Reported		

Ground-water levels, Number of Measurements: 8

Date	Feet below Surface	Feet to Sealevel	Date	Feet below Surface	Feet to Sealevel
1987-04-23	9				
Note: Other conditions existed that would affect the measured water level.					
1987-03-16	12				
Note: Other conditions existed that would affect the measured water level.					
1987-02-18	12				
Note: Other conditions existed that would affect the measured water level.					
1987-01-21	12				
Note: Other conditions existed that would affect the measured water level.					
1986-12-17	12				
Note: Other conditions existed that would affect the measured water level.					
1986-11-20	12				
Note: Other conditions existed that would affect the measured water level.					
1986-09-22	8				
Note: Other conditions existed that would affect the measured water level.					
1986-07-28	8				
Note: Other conditions existed that would affect the measured water level.					

Map ID:	395		
Org. Identifier:	USGS-WA	Site ID:	USGS40001225290
Formal name:	USGS Washington Water Science Center		
Monloc Identifier:	USGS-463724120303801		
Monloc name:	13N/18E-12R91		
Monloc type:	Well		
Monloc desc:	GWSI DATABASE AUGMENTATION SITE		
Huc code:	17030003	Drainagearea value:	Not Reported
Drainagearea Units:	Not Reported	Contrib drainagearea:	Not Reported
Contrib drainagearea units:	Not Reported	Latitude:	46.6231822
Longitude:	-120.5117325	Sourcemap scale:	Not Reported

Horiz Acc measure:	10	Horiz Acc measure units:	seconds
Horiz Collection method:	Interpolated from map		
Horiz coord refsys:	NAD83	Vert measure val:	9999.99
Vert measure units:	feet	Vertacc measure val:	999
Vert accmeasure units:	feet		
Vertcollection method:	Unknown		
Vert coord refsys:	NGVD29	Countrycode:	US
Aquifername:	Not Reported		
Formation type:	Not Reported		
Aquifer type:	Not Reported		
Construction date:	19870505	Welldepth:	56
Welldepth units:	ft	Wellholedepth:	58
Wellholedepth units:	ft		

Ground-water levels, Number of Measurements: 1

Date	Feet below Surface	Feet to Sealevel
1987-05-06	16	

Map ID:	395		
Org. Identifier:	USGS-WA	Site ID:	USGS40001225289
Formal name:	USGS Washington Water Science Center		
Monloc Identifier:	USGS-463724120303701		
Monloc name:	13N/18E-12R29 LA-SH M17		
Monloc type:	Well: Test hole not completed as a well		
Monloc desc:	SOIL HOLE M17		
Huc code:	17030003	Drainagearea value:	Not Reported
Drainagearea Units:	Not Reported	Contrib drainagearea:	Not Reported
Contrib drainagearea units:	Not Reported	Latitude:	46.6231822
Longitude:	-120.5114547	Sourcemap scale:	24000
Horiz Acc measure:	5	Horiz Acc measure units:	seconds
Horiz Collection method:	Interpolated from map		
Horiz coord refsys:	NAD83	Vert measure val:	1078.36
Vert measure units:	feet	Vertacc measure val:	1
Vert accmeasure units:	feet		
Vertcollection method:	Level or other surveying method		
Vert coord refsys:	NGVD29	Countrycode:	US
Aquifername:	Not Reported		
Formation type:	Not Reported		
Aquifer type:	Not Reported		
Construction date:	19861008	Welldepth:	13.7
Welldepth units:	ft	Wellholedepth:	18.3
Wellholedepth units:	ft		

Ground-water levels, Number of Measurements: 7

Date	Feet below Surface	Feet to Sealevel
1989-03-17	12	
	Note: Other conditions existed that would affect the measured water level.	
1987-04-22	11	
	Note: Other conditions existed that would affect the measured water level.	
1987-03-16	12	
	Note: Other conditions existed that would affect the measured water level.	
1987-02-17	12	
	Note: Other conditions existed that would affect the measured water level.	

Ground-water levels, continued.

Date	Feet below Surface	Feet to Sealevel	Date	Feet below Surface	Feet to Sealevel
1987-01-20	12				
Note: Other conditions existed that would affect the measured water level.					
1986-12-17	12				
Note: Other conditions existed that would affect the measured water level.					
1986-11-20	11				
Note: Other conditions existed that would affect the measured water level.					

Map ID:	395		
Org. Identifier:	USGS-WA	Site ID:	USGS40001225288
Formal name:	USGS Washington Water Science Center		
Monloc Identifier:	USGS-463724120303602		
Monloc name:	13N/18E-12R32 LA-SH M20		
Monloc type:	Well: Test hole not completed as a well		
Monloc desc:	SOIL HOLE M20		
Huc code:	17030003	Drainagearea value:	Not Reported
Drainagearea Units:	Not Reported	Contrib drainagearea:	Not Reported
Contrib drainagearea units:	Not Reported	Latitude:	46.6231822
Longitude:	-120.5111769	Sourcemap scale:	24000
Horiz Acc measure:	5	Horiz Acc measure units:	seconds
Horiz Collection method:	Interpolated from map		
Horiz coord refsys:	NAD83	Vert measure val:	1078.26
Vert measure units:	feet	Vertacc measure val:	1
Vert accmeasure units:	feet		
Vertcollection method:	Level or other surveying method		
Vert coord refsys:	NGVD29	Countrycode:	US
Aquifername:	Not Reported		
Formation type:	Not Reported		
Aquifer type:	Not Reported		
Construction date:	19861008	Welldepth:	13.2
Welldepth units:	ft	Wellholedepth:	18.3
Wellholedepth units:	ft		

Ground-water levels, Number of Measurements: 7

Date	Feet below Surface	Feet to Sealevel	Date	Feet below Surface	Feet to Sealevel
1989-03-17	12				
Note: Other conditions existed that would affect the measured water level.					
1987-04-22	11				
Note: Other conditions existed that would affect the measured water level.					
1987-03-16	12				
Note: Other conditions existed that would affect the measured water level.					
1987-02-17	12				
Note: Other conditions existed that would affect the measured water level.					
1987-01-20	12				
Note: Other conditions existed that would affect the measured water level.					
1986-12-17	12				
Note: Other conditions existed that would affect the measured water level.					
1986-11-20	11				
Note: Other conditions existed that would affect the measured water level.					

Map ID:	395		
Org. Identifier:	USGS-WA	Site ID:	USGS40001225287
Formal name:	USGS Washington Water Science Center		
Monloc Identifier:	USGS-463724120303601		
Monloc name:	13N/18E-12R21 LA-SH M08		
Monloc type:	Well: Test hole not completed as a well		
Monloc desc:	SOIL HOLE M08		
Huc code:	17030003	Drainagearea value:	Not Reported
Drainagearea Units:	Not Reported	Contrib drainagearea:	Not Reported
Contrib drainagearea units:	Not Reported	Latitude:	46.6231822
Longitude:	-120.5111769	Sourcemap scale:	24000
Horiz Acc measure:	5	Horiz Acc measure units:	seconds
Horiz Collection method:	Interpolated from map		
Horiz coord refsys:	NAD83	Vert measure val:	1078.22
Vert measure units:	feet	Vertacc measure val:	1
Vert accmeasure units:	feet		
Vertcollection method:	Level or other surveying method		
Vert coord refsys:	NGVD29	Countrycode:	US
Aquifername:	Not Reported		
Formation type:	Not Reported		
Aquifer type:	Not Reported		
Construction date:	19861003	Welldepth:	14.3
Welldepth units:	ft	Wellholedepth:	Not Reported
Wellholedepth units:	Not Reported		

Ground-water levels, Number of Measurements: 7

Date	Feet below Surface	Feet to Sealevel	Date	Feet below Surface	Feet to Sealevel
1987-04-22	11				
Note: Other conditions existed that would affect the measured water level.					
1987-03-16	12				
Note: Other conditions existed that would affect the measured water level.					
1987-02-18	12				
Note: Other conditions existed that would affect the measured water level.					
1987-02-17	12				
Note: Other conditions existed that would affect the measured water level.					
1987-01-20	12				
Note: Other conditions existed that would affect the measured water level.					
1986-12-17	12				
Note: Other conditions existed that would affect the measured water level.					
1986-11-20	11				
Note: Other conditions existed that would affect the measured water level.					

Map ID:	395		
Org. Identifier:	USGS-WA	Site ID:	USGS40001225286
Formal name:	USGS Washington Water Science Center		
Monloc Identifier:	USGS-463724120303502		
Monloc name:	13N/18E-12R31 LA-SH M19		
Monloc type:	Well: Test hole not completed as a well		
Monloc desc:	SOIL HOLE M19		
Huc code:	17030003	Drainagearea value:	Not Reported
Drainagearea Units:	Not Reported	Contrib drainagearea:	Not Reported
Contrib drainagearea units:	Not Reported	Latitude:	46.6231822
Longitude:	-120.510899	Sourcemap scale:	24000

Horiz Acc measure:	5	Horiz Acc measure units:	seconds
Horiz Collection method:	Interpolated from map		
Horiz coord refsys:	NAD83	Vert measure val:	1078.12
Vert measure units:	feet	Vertacc measure val:	1
Vert accmeasure units:	feet		
Vertcollection method:	Level or other surveying method		
Vert coord refsys:	NGVD29	Countrycode:	US
Aquifername:	Not Reported		
Formation type:	Not Reported		
Aquifer type:	Not Reported		
Construction date:	19861008	Welldepth:	13.8
Welldepth units:	ft	Wellholedepth:	18.3
Wellholedepth units:	ft		

Ground-water levels, Number of Measurements: 7

Date	Feet below Surface	Feet to Sealevel	Date	Feet below Surface	Feet to Sealevel
1989-03-15	12				
Note: Other conditions existed that would affect the measured water level.					
1987-04-22	11				
Note: Other conditions existed that would affect the measured water level.					
1987-03-16	12				
Note: Other conditions existed that would affect the measured water level.					
1987-02-17	12				
Note: Other conditions existed that would affect the measured water level.					
1987-01-20	12				
Note: Other conditions existed that would affect the measured water level.					
1986-12-17	12				
Note: Other conditions existed that would affect the measured water level.					
1986-11-20	11				
Note: Other conditions existed that would affect the measured water level.					

Map ID:	395		
Org. Identifier:	USGS-WA	Site ID:	USGS40001225285
Formal name:	USGS Washington Water Science Center		
Monloc Identifier:	USGS-463724120303501		
Monloc name:	13N/18E-12R22 LA-SH M09		
Monloc type:	Well: Test hole not completed as a well		
Monloc desc:	SOIL HOLE M09		
Huc code:	17030003	Drainagearea value:	Not Reported
Drainagearea Units:	Not Reported	Contrib drainagearea:	Not Reported
Contrib drainagearea units:	Not Reported	Latitude:	46.6231822
Longitude:	-120.510899	Sourcemap scale:	24000
Horiz Acc measure:	5	Horiz Acc measure units:	seconds
Horiz Collection method:	Interpolated from map		
Horiz coord refsys:	NAD83	Vert measure val:	1078.07
Vert measure units:	feet	Vertacc measure val:	1
Vert accmeasure units:	feet		
Vertcollection method:	Level or other surveying method		
Vert coord refsys:	NGVD29	Countrycode:	US
Aquifername:	Not Reported		
Formation type:	Not Reported		

Aquifer type: Not Reported
Construction date: 19861003 Welldepth: 13
Welldepth units: ft Wellholedepth: Not Reported
Wellholedepth units: Not Reported

Ground-water levels, Number of Measurements: 6

Date	Feet below Surface	Feet to Sealevel	Date	Feet below Surface	Feet to Sealevel
1987-04-22	11				
Note: Other conditions existed that would affect the measured water level.					
1987-03-16	12				
Note: Other conditions existed that would affect the measured water level.					
1987-02-19	12				
Note: Other conditions existed that would affect the measured water level.					
1987-01-20	12				
Note: Other conditions existed that would affect the measured water level.					
1986-12-17	12				
Note: Other conditions existed that would affect the measured water level.					
1986-11-20	11				
Note: Other conditions existed that would affect the measured water level.					

Map ID: 395
Org. Identifier: USGS-WA Site ID: USGS40001225283
Formal name: USGS Washington Water Science Center
Monloc Identifier: USGS-463724120303301
Monloc name: 13N/18E-12R23 LA-SH M10
Monloc type: Well: Test hole not completed as a well
Monloc desc: SOIL HOLE M10
Huc code: 17030003 Drainagearea value: Not Reported
Drainagearea Units: Not Reported Contrib drainagearea: Not Reported
Contrib drainagearea units: Not Reported Latitude: 46.6231822
Longitude: -120.5103435 Sourcemap scale: 24000
Horiz Acc measure: 5 Horiz Acc measure units: seconds
Horiz Collection method: Interpolated from map
Horiz coord refsys: NAD83 Vert measure val: 1077.81
Vert measure units: feet Vertacc measure val: 1
Vert accmeasure units: feet
Vertcollection method: Level or other surveying method
Vert coord refsys: NGVD29 Countrycode: US
Aquifername: Not Reported
Formation type: Not Reported
Aquifer type: Not Reported
Construction date: 19861003 Welldepth: 14.3
Welldepth units: ft Wellholedepth: Not Reported
Wellholedepth units: Not Reported

Ground-water levels, Number of Measurements: 6

Date	Feet below Surface	Feet to Sealevel	Date	Feet below Surface	Feet to Sealevel
1987-04-22	11				
Note: Other conditions existed that would affect the measured water level.					
1987-03-16	11				
Note: Other conditions existed that would affect the measured water level.					
1987-02-17	12				
Note: Other conditions existed that would affect the measured water level.					

Ground-water levels, continued.

Date	Feet below Surface	Feet to Sealevel	Date	Feet below Surface	Feet to Sealevel
1987-01-20	12				
Note: Other conditions existed that would affect the measured water level.					
1986-12-17	11				
Note: Other conditions existed that would affect the measured water level.					
1986-11-20	11				
Note: Other conditions existed that would affect the measured water level.					

Map ID:	395		
Org. Identifier:	USGS-WA	Site ID:	USGS40001225284
Formal name:	USGS Washington Water Science Center		
Monloc Identifier:	USGS-463724120303302		
Monloc name:	13N/18E-12R30 LA-SH M18		
Monloc type:	Well: Test hole not completed as a well		
Monloc desc:	SOIL HOLE M18		
Huc code:	17030003	Drainagearea value:	Not Reported
Drainagearea Units:	Not Reported	Contrib drainagearea:	Not Reported
Contrib drainagearea units:	Not Reported	Latitude:	46.6231822
Longitude:	-120.5103435	Sourcemap scale:	24000
Horiz Acc measure:	5	Horiz Acc measure units:	seconds
Horiz Collection method:	Interpolated from map		
Horiz coord refsys:	NAD83	Vert measure val:	1077.70
Vert measure units:	feet	Vertacc measure val:	1
Vert accmeasure units:	feet		
Vertcollection method:	Level or other surveying method		
Vert coord refsys:	NGVD29	Countrycode:	US
Aquifername:	Not Reported		
Formation type:	Not Reported		
Aquifer type:	Not Reported		
Construction date:	19861008	Welldepth:	13.1
Welldepth units:	ft	Wellholedepth:	18.3
Wellholedepth units:	ft		

Ground-water levels, Number of Measurements: 7

Date	Feet below Surface	Feet to Sealevel	Date	Feet below Surface	Feet to Sealevel
1989-03-17	12				
Note: Other conditions existed that would affect the measured water level.					
1987-04-22	11				
Note: Other conditions existed that would affect the measured water level.					
1987-03-16	11				
Note: Other conditions existed that would affect the measured water level.					
1987-02-17	11				
Note: Other conditions existed that would affect the measured water level.					
1987-01-20	12				
Note: Other conditions existed that would affect the measured water level.					
1986-12-17	11				
Note: Other conditions existed that would affect the measured water level.					
1986-11-20	11				
Note: Other conditions existed that would affect the measured water level.					

GEOCHECK VERSION 2.1
STATE DATABASE WELL INFORMATION

Map ID:	395		
Org. Identifier:	USGS-WA	Site ID:	USGS40001225282
Formal name:	USGS Washington Water Science Center		
Monloc Identifier:	USGS-463724120301901		
Monloc name:	13N/19E-07N48		
Monloc type:	Well		
Monloc desc:	GWSI DATABASE AUGMENTATION SITE		
Huc code:	17030003	Drainagearea value:	Not Reported
Drainagearea Units:	Not Reported	Contrib drainagearea:	Not Reported
Contrib drainagearea units:	Not Reported	Latitude:	46.6231822
Longitude:	-120.5064545	Sourcemap scale:	Not Reported
Horiz Acc measure:	10	Horiz Acc measure units:	seconds
Horiz Collection method:	Interpolated from map		
Horiz coord refsys:	NAD83	Vert measure val:	9999.99
Vert measure units:	feet	Vertacc measure val:	999
Vert accmeasure units:	feet		
Vertcollection method:	Unknown		
Vert coord refsys:	NGVD29	Countrycode:	US
Aquifername:	Not Reported		
Formation type:	Not Reported		
Aquifer type:	Not Reported		
Construction date:	19790419	Welldepth:	30
Welldepth units:	ft	Wellholedepth:	30
Wellholedepth units:	ft		

Ground-water levels, Number of Measurements: 0

Map ID:	395		
Org. Identifier:	USGS-WA	Site ID:	USGS40001225281
Formal name:	USGS Washington Water Science Center		
Monloc Identifier:	USGS-463724120301801		
Monloc name:	13N/19E-07N49		
Monloc type:	Well		
Monloc desc:	GWSI DATABASE AUGMENTATION SITE		
Huc code:	17030003	Drainagearea value:	Not Reported
Drainagearea Units:	Not Reported	Contrib drainagearea:	Not Reported
Contrib drainagearea units:	Not Reported	Latitude:	46.6231822
Longitude:	-120.5061768	Sourcemap scale:	Not Reported
Horiz Acc measure:	10	Horiz Acc measure units:	seconds
Horiz Collection method:	Interpolated from map		
Horiz coord refsys:	NAD83	Vert measure val:	9999.99
Vert measure units:	feet	Vertacc measure val:	999
Vert accmeasure units:	feet		
Vertcollection method:	Unknown		
Vert coord refsys:	NGVD29	Countrycode:	US
Aquifername:	Not Reported		
Formation type:	Not Reported		
Aquifer type:	Not Reported		
Construction date:	19901120	Welldepth:	50
Welldepth units:	ft	Wellholedepth:	50
Wellholedepth units:	ft		

Ground-water levels, Number of Measurements: 1

Date	Feet below Surface	Feet to Sealevel
1990-11-21	11	

Map ID:	395		
Org. Identifier:	USGS-WA	Site ID:	USGS40001225292
Formal name:	USGS Washington Water Science Center		
Monloc Identifier:	USGS-463724120305701		
Monloc name:	13N/18E-12Q01		
Monloc type:	Well		
Monloc desc:	Not Reported		
Huc code:	17030003	Drainagearea value:	Not Reported
Drainagearea Units:	Not Reported	Contrib drainagearea:	Not Reported
Contrib drainagearea units:	Not Reported	Latitude:	46.6229516
Longitude:	-120.5147298	Sourcemap scale:	24000
Horiz Acc measure:	.5	Horiz Acc measure units:	seconds
Horiz Collection method:	Global positioning system (GPS), uncorrected		
Horiz coord refsys:	NAD83	Vert measure val:	1082
Vert measure units:	feet	Vertacc measure val:	5
Vert accmeasure units:	feet		
Vertcollection method:	Interpolated from topographic map		
Vert coord refsys:	NGVD29	Countrycode:	US
Aquifername:	Not Reported		
Formation type:	Unclassified Overburden		
Aquifer type:	Not Reported		
Construction date:	19890515	Welldepth:	98
Welldepth units:	ft	Wellholedepth:	100
Wellholedepth units:	ft		

Ground-water levels, Number of Measurements: 5

Date	Feet below Surface	Feet to Sealevel
2002-03-25	12.40	
Note: The site had been pumped recently.		
2001-08-21	23.96	
Note: The site had been pumped recently.		
2001-03-09	13.3	
2000-08-23	15.09	
Note: The site had been pumped recently.		
1989-05-17	20	

Map ID:	409		
Org. Identifier:	USGS-WA	Site ID:	USGS40001225265
Formal name:	USGS Washington Water Science Center		
Monloc Identifier:	USGS-463723120274701		
Monloc name:	13N/19E-09N01		
Monloc type:	Well		
Monloc desc:	GWSI DATABASE AUGMENTATION SITE		
Huc code:	17030003	Drainagearea value:	Not Reported
Drainagearea Units:	Not Reported	Contrib drainagearea:	Not Reported
Contrib drainagearea units:	Not Reported	Latitude:	46.6229048
Longitude:	-120.4642309	Sourcemap scale:	Not Reported

Horiz Acc measure:	10	Horiz Acc measure units:	seconds
Horiz Collection method:	Interpolated from map		
Horiz coord refsys:	NAD83	Vert measure val:	9999.99
Vert measure units:	feet	Vertacc measure val:	999
Vert accmeasure units:	feet		
Vertcollection method:	Unknown		
Vert coord refsys:	NGVD29	Countrycode:	US
Aquifername:	Not Reported		
Formation type:	Not Reported		
Aquifer type:	Not Reported		
Construction date:	19850515	Welldepth:	590
Welldepth units:	ft	Wellholedepth:	590
Wellholedepth units:	ft		

Ground-water levels, Number of Measurements: 1

Date	Feet below Surface	Feet to Sealevel
1985-05-22	345	

Map ID:	409		
Org. Identifier:	USGS-WA	Site ID:	USGS40001225264
Formal name:	USGS Washington Water Science Center		
Monloc Identifier:	USGS-463723120274601		
Monloc name:	13N/19E-09N02		
Monloc type:	Well		
Monloc desc:	GWSI DATABASE AUGMENTATION SITE		
Huc code:	17030003	Drainagearea value:	Not Reported
Drainagearea Units:	Not Reported	Contrib drainagearea:	Not Reported
Contrib drainagearea units:	Not Reported	Latitude:	46.6229048
Longitude:	-120.4639531	Sourcemap scale:	Not Reported
Horiz Acc measure:	10	Horiz Acc measure units:	seconds
Horiz Collection method:	Interpolated from map		
Horiz coord refsys:	NAD83	Vert measure val:	9999.99
Vert measure units:	feet	Vertacc measure val:	999
Vert accmeasure units:	feet		
Vertcollection method:	Unknown		
Vert coord refsys:	NGVD29	Countrycode:	US
Aquifername:	Not Reported		
Formation type:	Not Reported		
Aquifer type:	Not Reported		
Construction date:	19890918	Welldepth:	496
Welldepth units:	ft	Wellholedepth:	496
Wellholedepth units:	ft		

Ground-water levels, Number of Measurements: 1

Date	Feet below Surface	Feet to Sealevel
1989-09-27	343	

GEOCHECK VERSION 2.1
STATE DATABASE WELL INFORMATION

Map ID:	395		
Org. Identifier:	USGS-WA	Site ID:	USGS40001225268
Formal name:	USGS Washington Water Science Center		
Monloc Identifier:	USGS-463723120302201		
Monloc name:	13N/19E-07N40 MW-D-24		
Monloc type:	Well		
Monloc desc:	Not Reported		
Huc code:	17030002	Drainagearea value:	Not Reported
Drainagearea Units:	Not Reported	Contrib drainagearea:	Not Reported
Contrib drainagearea units:	Not Reported	Latitude:	46.6229045
Longitude:	-120.5072879	Sourcemap scale:	24000
Horiz Acc measure:	5	Horiz Acc measure units:	seconds
Horiz Collection method:	Interpolated from map		
Horiz coord refsys:	NAD83	Vert measure val:	9999.99
Vert measure units:	feet	Vertacc measure val:	999
Vert accmeasure units:	feet		
Vertcollection method:	Unknown		
Vert coord refsys:	NGVD29	Countrycode:	US
Aquifername:	Not Reported		
Formation type:	Not Reported		
Aquifer type:	Not Reported		
Construction date:	19010101	Welldepth:	36
Welldepth units:	ft	Wellholedepth:	Not Reported
Wellholedepth units:	Not Reported		

Ground-water levels, Number of Measurements: 0

Map ID:	395		
Org. Identifier:	USGS-WA	Site ID:	USGS40001225267
Formal name:	USGS Washington Water Science Center		
Monloc Identifier:	USGS-463723120302101		
Monloc name:	13N/19E-07N41 MW-D-25		
Monloc type:	Well		
Monloc desc:	Not Reported		
Huc code:	17030002	Drainagearea value:	Not Reported
Drainagearea Units:	Not Reported	Contrib drainagearea:	Not Reported
Contrib drainagearea units:	Not Reported	Latitude:	46.6229045
Longitude:	-120.50701	Sourcemap scale:	24000
Horiz Acc measure:	5	Horiz Acc measure units:	seconds
Horiz Collection method:	Interpolated from map		
Horiz coord refsys:	NAD83	Vert measure val:	9999.99
Vert measure units:	feet	Vertacc measure val:	999
Vert accmeasure units:	feet		
Vertcollection method:	Unknown		
Vert coord refsys:	NGVD29	Countrycode:	US
Aquifername:	Not Reported		
Formation type:	Not Reported		
Aquifer type:	Not Reported		
Construction date:	19010101	Welldepth:	26
Welldepth units:	ft	Wellholedepth:	Not Reported
Wellholedepth units:	Not Reported		

Ground-water levels, Number of Measurements: 0

GEOCHECK VERSION 2.1
STATE DATABASE WELL INFORMATION

Map ID:	395		
Org. Identifier:	USGS-WA	Site ID:	USGS40001225266
Formal name:	USGS Washington Water Science Center		
Monloc Identifier:	USGS-463723120301901		
Monloc name:	13N/19E-07N04 LA-SH M06-85		
Monloc type:	Well: Test hole not completed as a well		
Monloc desc:	SOIL HOLE M06-85		
Huc code:	17030003	Drainagearea value:	Not Reported
Drainagearea Units:	Not Reported	Contrib drainagearea:	Not Reported
Contrib drainagearea units:	Not Reported	Latitude:	46.6229045
Longitude:	-120.5064545	Sourcemap scale:	24000
Horiz Acc measure:	5	Horiz Acc measure units:	seconds
Horiz Collection method:	Interpolated from map		
Horiz coord refsys:	NAD83	Vert measure val:	1071.52
Vert measure units:	feet	Vertacc measure val:	.01
Vert accmeasure units:	feet		
Vertcollection method:	Level or other surveying method		
Vert coord refsys:	NGVD29	Countrycode:	US
Aquifername:	Not Reported		
Formation type:	Not Reported		
Aquifer type:	Not Reported		
Construction date:	19850118	Welldepth:	19.3
Welldepth units:	ft	Wellholedepth:	21
Wellholedepth units:	ft		

Ground-water levels, Number of Measurements: 26

Date	Feet below Surface	Feet to Sealevel
1989-03-13	8.52	
Note: Other conditions existed that would affect the measured water level.		
1987-04-23	7.93	
Note: Other conditions existed that would affect the measured water level.		
1987-03-16	7.87	
Note: Other conditions existed that would affect the measured water level.		
1987-02-18	8.03	
Note: Other conditions existed that would affect the measured water level.		
1987-01-22	8.31	
Note: Other conditions existed that would affect the measured water level.		
1986-12-17	8.11	
Note: Other conditions existed that would affect the measured water level.		
1986-11-20	7.72	
Note: Other conditions existed that would affect the measured water level.		
1986-09-22	6.37	
Note: Other conditions existed that would affect the measured water level.		
1986-07-28	7.34	
Note: Other conditions existed that would affect the measured water level.		
1986-06-23	7.16	
Note: Other conditions existed that would affect the measured water level.		
1986-05-14	6.70	
Note: Other conditions existed that would affect the measured water level.		
1986-04-23	7.14	
Note: Other conditions existed that would affect the measured water level.		
1986-03-20	7	
Note: Other conditions existed that would affect the measured water level.		
1986-02-21	7	
Note: Other conditions existed that would affect the measured water level.		
1986-01-24	8	
Note: Other conditions existed that would affect the measured water level.		

Ground-water levels, continued.

Date	Feet below Surface	Feet to Sealevel
1985-12-13	8	
Note: Other conditions existed that would affect the measured water level.		
1985-11-15	8	
Note: Other conditions existed that would affect the measured water level.		
1985-10-16	7	
Note: Other conditions existed that would affect the measured water level.		
1985-09-21	7	
Note: Other conditions existed that would affect the measured water level.		
1985-08-30	7	
Note: Other conditions existed that would affect the measured water level.		
1985-08-29	7.48	
Note: Other conditions existed that would affect the measured water level.		
1985-08-02	7	
Note: Other conditions existed that would affect the measured water level.		
1985-06-09	7	
Note: Other conditions existed that would affect the measured water level.		
1985-05-10	7	
Note: Other conditions existed that would affect the measured water level.		
1985-02-21	8	
Note: Other conditions existed that would affect the measured water level.		
1985-02-20	8	
Note: Other conditions existed that would affect the measured water level.		

Map ID:	395		
Org. Identifier:	USGS-WA	Site ID:	USGS40001225273
Formal name:	USGS Washington Water Science Center		
Monloc Identifier:	USGS-463723120304001		
Monloc name:	13N/18E-12SE1		
Monloc type:	Well		
Monloc desc:	Not Reported		
Huc code:	17030003	Drainagearea value:	Not Reported
Drainagearea Units:	Not Reported	Contrib drainagearea:	Not Reported
Contrib drainagearea units:	Not Reported	Latitude:	46.6229044
Longitude:	-120.512288	Sourcemap scale:	24000
Horiz Acc measure:	1	Horiz Acc measure units:	seconds
Horiz Collection method:	Interpolated from map		
Horiz coord refsys:	NAD83	Vert measure val:	1082
Vert measure units:	feet	Vertacc measure val:	10
Vert accmeasure units:	feet		
Vertcollection method:	Interpolated from topographic map		
Vert coord refsys:	NGVD29	Countrycode:	US
Aquifername:	Not Reported		
Formation type:	Not Reported		
Aquifer type:	Not Reported		
Construction date:	19740626	Welldepth:	60
Welldepth units:	ft	Wellholedepth:	Not Reported
Wellholedepth units:	Not Reported		

Ground-water levels, Number of Measurements: 1

Date	Feet below Surface	Feet to Sealevel
1974-06-26	40	

Map ID:	395		
Org. Identifier:	USGS-WA	Site ID:	USGS40001225272
Formal name:	USGS Washington Water Science Center		
Monloc Identifier:	USGS-463723120303001		
Monloc name:	13N/18E-12R06 LA-SH M09-85		
Monloc type:	Well: Test hole not completed as a well		
Monloc desc:	SOIL HOLE M09-85		
Huc code:	17030003	Drainagearea value:	Not Reported
Drainagearea Units:	Not Reported	Contrib drainagearea:	Not Reported
Contrib drainagearea units:	Not Reported	Latitude:	46.6229044
Longitude:	-120.5095102	Sourcemap scale:	24000
Horiz Acc measure:	5	Horiz Acc measure units:	seconds
Horiz Collection method:	Interpolated from map		
Horiz coord refsys:	NAD83	Vert measure val:	1075.48
Vert measure units:	feet	Vertacc measure val:	.01
Vert accmeasure units:	feet		
Vertcollection method:	Level or other surveying method		
Vert coord refsys:	NGVD29	Countrycode:	US
Aquifername:	Not Reported		
Formation type:	Not Reported		
Aquifer type:	Not Reported		
Construction date:	19850124	Welldepth:	19.8
Welldepth units:	ft	Wellholedepth:	21
Wellholedepth units:	ft		

Ground-water levels, Number of Measurements: 26

Date	Feet below Surface	Feet to Sealevel
1989-03-15	10.37	
	Note: Other conditions existed that would affect the measured water level.	
1987-04-22	9.58	
	Note: Other conditions existed that would affect the measured water level.	
1987-03-16	9.86	
	Note: Other conditions existed that would affect the measured water level.	
1987-02-17	9.98	
	Note: Other conditions existed that would affect the measured water level.	
1987-01-20	10.12	
	Note: Other conditions existed that would affect the measured water level.	
1986-12-17	9.92	
	Note: Other conditions existed that would affect the measured water level.	
1986-11-20	9.53	
	Note: Other conditions existed that would affect the measured water level.	
1986-09-22	7.20	
	Note: Other conditions existed that would affect the measured water level.	
1986-07-28	7.65	
	Note: Other conditions existed that would affect the measured water level.	
1986-06-23	7.75	
	Note: Other conditions existed that would affect the measured water level.	
1986-05-14	7.96	
	Note: Other conditions existed that would affect the measured water level.	

Ground-water levels, continued.

Date	Feet below Surface	Feet to Sealevel
1986-04-23	8.63	
Note: Other conditions existed that would affect the measured water level.		
1986-03-20	9	
Note: Other conditions existed that would affect the measured water level.		
1986-02-21	10	
Note: Other conditions existed that would affect the measured water level.		
1986-01-24	10	
Note: Other conditions existed that would affect the measured water level.		
1985-12-13	10	
Note: Other conditions existed that would affect the measured water level.		
1985-11-15	9	
Note: Other conditions existed that would affect the measured water level.		
1985-10-16	8	
Note: Other conditions existed that would affect the measured water level.		
1985-09-21	8	
Note: Other conditions existed that would affect the measured water level.		
1985-08-30	8	
Note: Other conditions existed that would affect the measured water level.		
1985-08-29	8	
Note: Other conditions existed that would affect the measured water level.		
1985-08-02	8	
Note: Other conditions existed that would affect the measured water level.		
1985-06-09	8	
Note: Other conditions existed that would affect the measured water level.		
1985-05-11	9	
Note: Other conditions existed that would affect the measured water level.		
1985-02-21	10	
Note: Other conditions existed that would affect the measured water level.		
1985-02-20	10	
Note: Other conditions existed that would affect the measured water level.		

Map ID:	395		
Org. Identifier:	USGS-WA	Site ID:	USGS40001225271
Formal name:	USGS Washington Water Science Center		
Monloc Identifier:	USGS-463723120302801		
Monloc name:	13N/19E-07N37 MW-D-21		
Monloc type:	Well		
Monloc desc:	Not Reported		
Huc code:	17030002	Drainagearea value:	Not Reported
Drainagearea Units:	Not Reported	Contrib drainagearea:	Not Reported
Contrib drainagearea units:	Not Reported	Latitude:	46.6229044
Longitude:	-120.5089546	Sourcemap scale:	24000
Horiz Acc measure:	5	Horiz Acc measure units:	seconds
Horiz Collection method:	Interpolated from map		
Horiz coord refsys:	NAD83	Vert measure val:	9999.99
Vert measure units:	feet	Vertacc measure val:	999
Vert accmeasure units:	feet		
Vertcollection method:	Unknown		
Vert coord refsys:	NGVD29	Countrycode:	US
Aquifername:	Not Reported		
Formation type:	Not Reported		

Aquifer type:	Not Reported		
Construction date:	19010101	Welldepth:	Not Reported
Welldepth units:	Not Reported	Wellholedepth:	Not Reported
Wellholedepth units:	Not Reported		

Ground-water levels, Number of Measurements: 0

Map ID:	395		
Org. Identifier:	USGS-WA	Site ID:	USGS40001225270
Formal name:	USGS Washington Water Science Center		
Monloc Identifier:	USGS-463723120302701		
Monloc name:	13N/19E-07N38 MW-D-22		
Monloc type:	Well		
Monloc desc:	Not Reported		
Huc code:	17030002	Drainagearea value:	Not Reported
Drainagearea Units:	Not Reported	Contrib drainagearea:	Not Reported
Contrib drainagearea units:	Not Reported	Latitude:	46.6229044
Longitude:	-120.5086768	Sourcemap scale:	24000
Horiz Acc measure:	5	Horiz Acc measure units:	seconds
Horiz Collection method:	Interpolated from map		
Horiz coord refsys:	NAD83	Vert measure val:	9999.99
Vert measure units:	feet	Vertacc measure val:	999
Vert accmeasure units:	feet		
Vertcollection method:	Unknown		
Vert coord refsys:	NGVD29	Countrycode:	US
Aquifername:	Not Reported		
Formation type:	Not Reported		
Aquifer type:	Not Reported		
Construction date:	19010101	Welldepth:	21
Welldepth units:	ft	Wellholedepth:	Not Reported
Wellholedepth units:	Not Reported		

Ground-water levels, Number of Measurements: 0

Map ID:	395		
Org. Identifier:	USGS-WA	Site ID:	USGS40001225269
Formal name:	USGS Washington Water Science Center		
Monloc Identifier:	USGS-463723120302601		
Monloc name:	13N/19E-07N39 MW-D-23		
Monloc type:	Well		
Monloc desc:	Not Reported		
Huc code:	17030002	Drainagearea value:	Not Reported
Drainagearea Units:	Not Reported	Contrib drainagearea:	Not Reported
Contrib drainagearea units:	Not Reported	Latitude:	46.6229044
Longitude:	-120.508399	Sourcemap scale:	24000
Horiz Acc measure:	5	Horiz Acc measure units:	seconds
Horiz Collection method:	Interpolated from map		
Horiz coord refsys:	NAD83	Vert measure val:	9999.99
Vert measure units:	feet	Vertacc measure val:	999
Vert accmeasure units:	feet		
Vertcollection method:	Unknown		
Vert coord refsys:	NGVD29	Countrycode:	US
Aquifername:	Not Reported		
Formation type:	Not Reported		

Aquifer type:	Not Reported		
Construction date:	19010101	Welldepth:	Not Reported
Welldepth units:	Not Reported	Wellholedepth:	Not Reported
Wellholedepth units:	Not Reported		

Ground-water levels, Number of Measurements: 0

Map ID:	408		
Org. Identifier:	USGS-WA	Site ID:	USGS40001225237
Formal name:	USGS Washington Water Science Center		
Monloc Identifier:	USGS-463722120234101		
Monloc name:	13N/19E-12P01		
Monloc type:	Well		
Monloc desc:	GWSI DATABASE AUGMENTATION SITE		
Huc code:	17030003	Drainagearea value:	Not Reported
Drainagearea Units:	Not Reported	Contrib drainagearea:	Not Reported
Contrib drainagearea units:	Not Reported	Latitude:	46.6226275
Longitude:	-120.3958953	Sourcemap scale:	Not Reported
Horiz Acc measure:	10	Horiz Acc measure units:	seconds
Horiz Collection method:	Interpolated from map		
Horiz coord refsys:	NAD83	Vert measure val:	9999.99
Vert measure units:	feet	Vertacc measure val:	999
Vert accmeasure units:	feet		
Vertcollection method:	Unknown		
Vert coord refsys:	NGVD29	Countrycode:	US
Aquifername:	Not Reported		
Formation type:	Columbia River Basalt Group		
Aquifer type:	Not Reported		
Construction date:	19790324	Welldepth:	973
Welldepth units:	ft	Wellholedepth:	973
Wellholedepth units:	ft		

Ground-water levels, Number of Measurements: 1

Date	Feet below Surface	Feet to Sealevel
1979-04-15	755	

Map ID:	412		
Org. Identifier:	USGS-WA	Site ID:	USGS40001225240
Formal name:	USGS Washington Water Science Center		
Monloc Identifier:	USGS-463722120241901		
Monloc name:	13N/19E-11R01		
Monloc type:	Well		
Monloc desc:	GWSI DATABASE AUGMENTATION SITE		
Huc code:	17030003	Drainagearea value:	Not Reported
Drainagearea Units:	Not Reported	Contrib drainagearea:	Not Reported
Contrib drainagearea units:	Not Reported	Latitude:	46.6226274
Longitude:	-120.4064512	Sourcemap scale:	Not Reported

Horiz Acc measure:	10	Horiz Acc measure units:	seconds
Horiz Collection method:	Interpolated from map		
Horiz coord refsys:	NAD83	Vert measure val:	9999.99
Vert measure units:	feet	Vertacc measure val:	999
Vert accmeasure units:	feet		
Vertcollection method:	Unknown		
Vert coord refsys:	NGVD29	Countrycode:	US
Aquifername:	Not Reported		
Formation type:	Not Reported		
Aquifer type:	Not Reported		
Construction date:	19820611	Welldepth:	773
Welldepth units:	ft	Wellholedepth:	773
Wellholedepth units:	ft		

Ground-water levels, Number of Measurements: 1

Date	Feet below Surface	Feet to Sealevel
1982-08-03	705	

Map ID:	408		
Org. Identifier:	USGS-WA	Site ID:	USGS40001225239
Formal name:	USGS Washington Water Science Center		
Monloc Identifier:	USGS-463722120240001		
Monloc name:	13N/19E-12N01		
Monloc type:	Well		
Monloc desc:	GWSI DATABASE AUGMENTATION SITE		
Huc code:	17030003	Drainagearea value:	Not Reported
Drainagearea Units:	Not Reported	Contrib drainagearea:	Not Reported
Contrib drainagearea units:	Not Reported	Latitude:	46.6226274
Longitude:	-120.4011732	Sourcemap scale:	Not Reported
Horiz Acc measure:	10	Horiz Acc measure units:	seconds
Horiz Collection method:	Interpolated from map		
Horiz coord refsys:	NAD83	Vert measure val:	9999.99
Vert measure units:	feet	Vertacc measure val:	999
Vert accmeasure units:	feet		
Vertcollection method:	Unknown		
Vert coord refsys:	NGVD29	Countrycode:	US
Aquifername:	Not Reported		
Formation type:	Columbia River Basalt Group		
Aquifer type:	Not Reported		
Construction date:	19790416	Welldepth:	910
Welldepth units:	ft	Wellholedepth:	910
Wellholedepth units:	ft		

Ground-water levels, Number of Measurements: 1

Date	Feet below Surface	Feet to Sealevel
1979-04-30	760	

GEOCHECK VERSION 2.1
STATE DATABASE WELL INFORMATION

Map ID:	408		
Org. Identifier:	USGS-WA	Site ID:	USGS40001225238
Formal name:	USGS Washington Water Science Center		
Monloc Identifier:	USGS-463722120235901		
Monloc name:	13N/19E-12N02		
Monloc type:	Well		
Monloc desc:	GWSI DATABASE AUGMENTATION SITE		
Huc code:	17030003	Drainagearea value:	Not Reported
Drainagearea Units:	Not Reported	Contrib drainagearea:	Not Reported
Contrib drainagearea units:	Not Reported	Latitude:	46.6226274
Longitude:	-120.4008954	Sourcemap scale:	Not Reported
Horiz Acc measure:	10	Horiz Acc measure units:	seconds
Horiz Collection method:	Interpolated from map		
Horiz coord refsys:	NAD83	Vert measure val:	9999.99
Vert measure units:	feet	Vertacc measure val:	999
Vert accmeasure units:	feet		
Vertcollection method:	Unknown		
Vert coord refsys:	NGVD29	Countrycode:	US
Aquifername:	Not Reported		
Formation type:	Not Reported		
Aquifer type:	Not Reported		
Construction date:	19891106	Welldepth:	502
Welldepth units:	ft	Wellholedepth:	502
Wellholedepth units:	ft		

Ground-water levels, Number of Measurements: 1

Date	Feet below Surface	Feet to Sealevel
1989-11-08		

Note: The site was dry (no water level recorded).

Map ID:	405		
Org. Identifier:	USGS-WA	Site ID:	USGS40001225242
Formal name:	USGS Washington Water Science Center		
Monloc Identifier:	USGS-463722120254402		
Monloc name:	13N/19E-10QR1D1		
Monloc type:	Well		
Monloc desc:	GWSI DATABASE AUGMENTATION SITE		
Huc code:	17030003	Drainagearea value:	Not Reported
Drainagearea Units:	Not Reported	Contrib drainagearea:	Not Reported
Contrib drainagearea units:	Not Reported	Latitude:	46.6226272
Longitude:	-120.430063	Sourcemap scale:	Not Reported
Horiz Acc measure:	10	Horiz Acc measure units:	seconds
Horiz Collection method:	Interpolated from map		
Horiz coord refsys:	NAD83	Vert measure val:	9999.99
Vert measure units:	feet	Vertacc measure val:	999
Vert accmeasure units:	feet		
Vertcollection method:	Unknown		
Vert coord refsys:	NGVD29	Countrycode:	US
Aquifername:	Not Reported		
Formation type:	Not Reported		

Aquifer type:	Not Reported		
Construction date:	19841119	Welldepth:	620
Welldepth units:	ft	Wellholedepth:	620
Wellholedepth units:	ft		

Ground-water levels, Number of Measurements: 1

Date	Feet below Surface	Feet to Sealevel
1984-11-30	380	

Map ID:	405		
Org. Identifier:	USGS-WA	Site ID:	USGS40001225241
Formal name:	USGS Washington Water Science Center		
Monloc Identifier:	USGS-463722120254302		
Monloc name:	13N/19E-10QR2D1		
Monloc type:	Well		
Monloc desc:	GWSI DATABASE AUGMENTATION SITE		
Huc code:	17030003	Drainagearea value:	Not Reported
Drainagearea Units:	Not Reported	Contrib drainagearea:	Not Reported
Contrib drainagearea units:	Not Reported	Latitude:	46.6226272
Longitude:	-120.4297853	Sourcemap scale:	Not Reported
Horiz Acc measure:	10	Horiz Acc measure units:	seconds
Horiz Collection method:	Interpolated from map		
Horiz coord refsys:	NAD83	Vert measure val:	9999.99
Vert measure units:	feet	Vertacc measure val:	999
Vert accmeasure units:	feet		
Vertcollection method:	Unknown		
Vert coord refsys:	NGVD29	Countrycode:	US
Aquifername:	Not Reported		
Formation type:	Columbia River Basalt Group		
Aquifer type:	Not Reported		
Construction date:	19850222	Welldepth:	835
Welldepth units:	ft	Wellholedepth:	835
Wellholedepth units:	ft		

Ground-water levels, Number of Measurements: 1

Date	Feet below Surface	Feet to Sealevel
1985-02-28	380	

Map ID:	395		
Org. Identifier:	USGS-WA	Site ID:	USGS40001225251
Formal name:	USGS Washington Water Science Center		
Monloc Identifier:	USGS-463722120302801		
Monloc name:	13N/19E-07N42 MW-D-26		
Monloc type:	Well		
Monloc desc:	Not Reported		
Huc code:	17030002	Drainagearea value:	Not Reported
Drainagearea Units:	Not Reported	Contrib drainagearea:	Not Reported
Contrib drainagearea units:	Not Reported	Latitude:	46.6226267
Longitude:	-120.5089546	Sourcemap scale:	24000

Horiz Acc measure:	5	Horiz Acc measure units:	seconds
Horiz Collection method:	Interpolated from map		
Horiz coord refsys:	NAD83	Vert measure val:	9999.99
Vert measure units:	feet	Vertacc measure val:	999
Vert accmeasure units:	feet		
Vertcollection method:	Unknown		
Vert coord refsys:	NGVD29	Countrycode:	US
Aquifername:	Not Reported		
Formation type:	Not Reported		
Aquifer type:	Not Reported		
Construction date:	19010101	Welldepth:	Not Reported
Welldepth units:	Not Reported	Wellholedepth:	Not Reported
Wellholedepth units:	Not Reported		

Ground-water levels, Number of Measurements: 0

Map ID:	395		
Org. Identifier:	USGS-WA	Site ID:	USGS40001225250
Formal name:	USGS Washington Water Science Center		
Monloc Identifier:	USGS-463722120302701		
Monloc name:	13N/19E-07N43 MW-D-27		
Monloc type:	Well		
Monloc desc:	Not Reported		
Huc code:	17030002	Drainagearea value:	Not Reported
Drainagearea Units:	Not Reported	Contrib drainagearea:	Not Reported
Contrib drainagearea units:	Not Reported	Latitude:	46.6226267
Longitude:	-120.5086768	Sourcemap scale:	24000
Horiz Acc measure:	5	Horiz Acc measure units:	seconds
Horiz Collection method:	Interpolated from map		
Horiz coord refsys:	NAD83	Vert measure val:	9999.99
Vert measure units:	feet	Vertacc measure val:	999
Vert accmeasure units:	feet		
Vertcollection method:	Unknown		
Vert coord refsys:	NGVD29	Countrycode:	US
Aquifername:	Not Reported		
Formation type:	Not Reported		
Aquifer type:	Not Reported		
Construction date:	19010101	Welldepth:	Not Reported
Welldepth units:	Not Reported	Wellholedepth:	Not Reported
Wellholedepth units:	Not Reported		

Ground-water levels, Number of Measurements: 0

Map ID:	395		
Org. Identifier:	USGS-WA	Site ID:	USGS40001225249
Formal name:	USGS Washington Water Science Center		
Monloc Identifier:	USGS-463722120302601		
Monloc name:	13N/19E-07N44 MW-D-28		
Monloc type:	Well		
Monloc desc:	Not Reported		
Huc code:	17030002	Drainagearea value:	Not Reported
Drainagearea Units:	Not Reported	Contrib drainagearea:	Not Reported
Contrib drainagearea units:	Not Reported	Latitude:	46.6226267
Longitude:	-120.508399	Sourcemap scale:	24000

Horiz Acc measure:	5	Horiz Acc measure units:	seconds
Horiz Collection method:	Interpolated from map		
Horiz coord refsys:	NAD83	Vert measure val:	9999.99
Vert measure units:	feet	Vertacc measure val:	999
Vert accmeasure units:	feet		
Vertcollection method:	Unknown		
Vert coord refsys:	NGVD29	Countrycode:	US
Aquifername:	Not Reported		
Formation type:	Not Reported		
Aquifer type:	Not Reported		
Construction date:	19790101	Welldepth:	30
Welldepth units:	ft	Wellholedepth:	Not Reported
Wellholedepth units:	Not Reported		

Ground-water levels, Number of Measurements: 0

Map ID:	395		
Org. Identifier:	USGS-WA	Site ID:	USGS40001225248
Formal name:	USGS Washington Water Science Center		
Monloc Identifier:	USGS-463722120302501		
Monloc name:	13N/19E-07N45 MW-D-29		
Monloc type:	Well		
Monloc desc:	Not Reported		
Huc code:	17030002	Drainagearea value:	Not Reported
Drainagearea Units:	Not Reported	Contrib drainagearea:	Not Reported
Contrib drainagearea units:	Not Reported	Latitude:	46.6226267
Longitude:	-120.5081212	Sourcemap scale:	24000
Horiz Acc measure:	5	Horiz Acc measure units:	seconds
Horiz Collection method:	Interpolated from map		
Horiz coord refsys:	NAD83	Vert measure val:	9999.99
Vert measure units:	feet	Vertacc measure val:	999
Vert accmeasure units:	feet		
Vertcollection method:	Unknown		
Vert coord refsys:	NGVD29	Countrycode:	US
Aquifername:	Not Reported		
Formation type:	Not Reported		
Aquifer type:	Not Reported		
Construction date:	19780101	Welldepth:	38
Welldepth units:	ft	Wellholedepth:	Not Reported
Wellholedepth units:	Not Reported		

Ground-water levels, Number of Measurements: 0

Map ID:	395		
Org. Identifier:	USGS-WA	Site ID:	USGS40001225246
Formal name:	USGS Washington Water Science Center		
Monloc Identifier:	USGS-463722120302401		
Monloc name:	13N/19E-07N02 LA-SH M03-85		
Monloc type:	Well: Test hole not completed as a well		
Monloc desc:	SOIL HOLE M03-85		
Huc code:	17030003	Drainagearea value:	Not Reported
Drainagearea Units:	Not Reported	Contrib drainagearea:	Not Reported
Contrib drainagearea units:	Not Reported	Latitude:	46.6226267
Longitude:	-120.5078435	Sourcemap scale:	24000

GEOCHECK VERSION 2.1
STATE DATABASE WELL INFORMATION

Horiz Acc measure:	5	Horiz Acc measure units:	seconds
Horiz Collection method:	Interpolated from map		
Horiz coord refsys:	NAD83	Vert measure val:	1072.62
Vert measure units:	feet	Vertacc measure val:	.01
Vert accmeasure units:	feet		
Vertcollection method:	Level or other surveying method		
Vert coord refsys:	NGVD29	Countrycode:	US
Aquifername:	Not Reported		
Formation type:	Not Reported		
Aquifer type:	Not Reported		
Construction date:	19850110	Welldepth:	19.1
Welldepth units:	ft	Wellholedepth:	21
Wellholedepth units:	ft		

Ground-water levels, Number of Measurements: 25

Date	Feet below Surface	Feet to Sealevel	Date	Feet below Surface	Feet to Sealevel
1987-04-23	8				
Note: Other conditions existed that would affect the measured water level.					
1987-03-16	8				
Note: Other conditions existed that would affect the measured water level.					
1987-02-18	9				
Note: Other conditions existed that would affect the measured water level.					
1987-01-22	9				
Note: Other conditions existed that would affect the measured water level.					
1986-12-17	9				
Note: Other conditions existed that would affect the measured water level.					
1986-11-20	9				
Note: Other conditions existed that would affect the measured water level.					
1986-09-22	6				
Note: Other conditions existed that would affect the measured water level.					
1986-07-28	7				
Note: Other conditions existed that would affect the measured water level.					
1986-06-23	7				
Note: Other conditions existed that would affect the measured water level.					
1986-05-14	7				
Note: Other conditions existed that would affect the measured water level.					
1986-04-23	7				
Note: Other conditions existed that would affect the measured water level.					
1986-03-20	8				
Note: Other conditions existed that would affect the measured water level.					
1986-02-21	8				
Note: Other conditions existed that would affect the measured water level.					
1986-01-24	8				
Note: Other conditions existed that would affect the measured water level.					
1985-12-13	8				
Note: Other conditions existed that would affect the measured water level.					
1985-11-15	7				
Note: Other conditions existed that would affect the measured water level.					
1985-10-16	7				
Note: Other conditions existed that would affect the measured water level.					
1985-09-21	7				
Note: Other conditions existed that would affect the measured water level.					
1985-08-30	7				
Note: Other conditions existed that would affect the measured water level.					
1985-08-29	7				
Note: Other conditions existed that would affect the measured water level.					
1985-08-02	7				
Note: Other conditions existed that would affect the measured water level.					

Ground-water levels, continued.

Date	Feet below Surface	Feet to Sealevel	Date	Feet below Surface	Feet to Sealevel
1985-06-09	7				
Note: Other conditions existed that would affect the measured water level.					
1985-05-11	8				
Note: Other conditions existed that would affect the measured water level.					
1985-02-21	8				
Note: Other conditions existed that would affect the measured water level.					
1985-02-20	8				
Note: Other conditions existed that would affect the measured water level.					

Map ID:	395		
Org. Identifier:	USGS-WA	Site ID:	USGS40001225247
Formal name:	USGS Washington Water Science Center		
Monloc Identifier:	USGS-463722120302402		
Monloc name:	13N/19E-07N07 LA-SH M38		
Monloc type:	Well: Test hole not completed as a well		
Monloc desc:	SOIL HOLE M38		
Huc code:	17030003	Drainagearea value:	Not Reported
Drainagearea Units:	Not Reported	Contrib drainagearea:	Not Reported
Contrib drainagearea units:	Not Reported	Latitude:	46.6226267
Longitude:	-120.5078435	Sourcemap scale:	24000
Horiz Acc measure:	5	Horiz Acc measure units:	seconds
Horiz Collection method:	Interpolated from map		
Horiz coord refsys:	NAD83	Vert measure val:	1072.58
Vert measure units:	feet	Vertacc measure val:	1
Vert accmeasure units:	feet		
Vertcollection method:	Level or other surveying method		
Vert coord refsys:	NGVD29	Countrycode:	US
Aquifername:	Not Reported		
Formation type:	Not Reported		
Aquifer type:	Not Reported		
Construction date:	19861010	Welldepth:	56.2
Welldepth units:	ft	Wellholedepth:	58.3
Wellholedepth units:	ft		

Ground-water levels, Number of Measurements: 6

Date	Feet below Surface	Feet to Sealevel	Date	Feet below Surface	Feet to Sealevel
1987-04-23	9				
Note: Other conditions existed that would affect the measured water level.					
1987-03-16	9				
Note: Other conditions existed that would affect the measured water level.					
1987-02-18	9				
Note: Other conditions existed that would affect the measured water level.					
1987-01-22	9				
Note: Other conditions existed that would affect the measured water level.					
1986-12-17	9				
Note: Other conditions existed that would affect the measured water level.					
1986-11-20	8				
Note: Other conditions existed that would affect the measured water level.					

GEOCHECK VERSION 2.1
STATE DATABASE WELL INFORMATION

Map ID:	395		
Org. Identifier:	USGS-WA	Site ID:	USGS40001225245
Formal name:	USGS Washington Water Science Center		
Monloc Identifier:	USGS-463722120302301		
Monloc name:	13N/19E-07N46 MW-D-30		
Monloc type:	Well		
Monloc desc:	Not Reported		
Huc code:	17030002	Drainagearea value:	Not Reported
Drainagearea Units:	Not Reported	Contrib drainagearea:	Not Reported
Contrib drainagearea units:	Not Reported	Latitude:	46.6226267
Longitude:	-120.5075657	Sourcemap scale:	24000
Horiz Acc measure:	5	Horiz Acc measure units:	seconds
Horiz Collection method:	Interpolated from map		
Horiz coord refsys:	NAD83	Vert measure val:	9999.99
Vert measure units:	feet	Vertacc measure val:	999
Vert accmeasure units:	feet		
Vertcollection method:	Unknown		
Vert coord refsys:	NGVD29	Countrycode:	US
Aquifername:	Not Reported		
Formation type:	Not Reported		
Aquifer type:	Not Reported		
Construction date:	19010101	Welldepth:	Not Reported
Welldepth units:	Not Reported	Wellholedepth:	Not Reported
Wellholedepth units:	Not Reported		

Ground-water levels, Number of Measurements: 0

Map ID:	395		
Org. Identifier:	USGS-WA	Site ID:	USGS40001225244
Formal name:	USGS Washington Water Science Center		
Monloc Identifier:	USGS-463722120302101		
Monloc name:	13N/19E-07N47 MW-D-31		
Monloc type:	Well		
Monloc desc:	Not Reported		
Huc code:	17030002	Drainagearea value:	Not Reported
Drainagearea Units:	Not Reported	Contrib drainagearea:	Not Reported
Contrib drainagearea units:	Not Reported	Latitude:	46.6226267
Longitude:	-120.50701	Sourcemap scale:	24000
Horiz Acc measure:	5	Horiz Acc measure units:	seconds
Horiz Collection method:	Interpolated from map		
Horiz coord refsys:	NAD83	Vert measure val:	9999.99
Vert measure units:	feet	Vertacc measure val:	999
Vert accmeasure units:	feet		
Vertcollection method:	Unknown		
Vert coord refsys:	NGVD29	Countrycode:	US
Aquifername:	Not Reported		
Formation type:	Not Reported		
Aquifer type:	Not Reported		
Construction date:	19010101	Welldepth:	Not Reported
Welldepth units:	Not Reported	Wellholedepth:	Not Reported
Wellholedepth units:	Not Reported		

Ground-water levels, Number of Measurements: 0

GEOCHECK VERSION 2.1
STATE DATABASE WELL INFORMATION

Map ID:	395		
Org. Identifier:	USGS-WA	Site ID:	USGS40001225243
Formal name:	USGS Washington Water Science Center		
Monloc Identifier:	USGS-463722120301301		
Monloc name:	13N/19E-07N01 LA-SH M02-85		
Monloc type:	Well: Test hole not completed as a well		
Monloc desc:	SOIL HOLE M02-85		
Huc code:	17030003	Drainagearea value:	Not Reported
Drainagearea Units:	Not Reported	Contrib drainagearea:	Not Reported
Contrib drainagearea units:	Not Reported	Latitude:	46.6226267
Longitude:	-120.5047878	Sourcemap scale:	24000
Horiz Acc measure:	5	Horiz Acc measure units:	seconds
Horiz Collection method:	Interpolated from map		
Horiz coord refsys:	NAD83	Vert measure val:	1067.51
Vert measure units:	feet	Vertacc measure val:	.01
Vert accmeasure units:	feet		
Vertcollection method:	Level or other surveying method		
Vert coord refsys:	NGVD29	Countrycode:	US
Aquifername:	Not Reported		
Formation type:	Not Reported		
Aquifer type:	Not Reported		
Construction date:	19850108	Welldepth:	18.5
Welldepth units:	ft	Wellholedepth:	20
Wellholedepth units:	ft		

Ground-water levels, Number of Measurements: 25

Date	Feet below Surface	Feet to Sealevel
1989-03-14	9	
Note: Other conditions existed that would affect the measured water level.		
1987-04-23	7	
Note: Other conditions existed that would affect the measured water level.		
1987-03-16	6	
Note: Other conditions existed that would affect the measured water level.		
1987-02-17	7	
Note: Other conditions existed that would affect the measured water level.		
1987-01-22	7	
Note: Other conditions existed that would affect the measured water level.		
1986-12-18	7	
Note: Other conditions existed that would affect the measured water level.		
1986-11-20	7	
Note: Other conditions existed that would affect the measured water level.		
1986-09-22	6	
Note: Other conditions existed that would affect the measured water level.		
1986-07-28	7	
Note: Other conditions existed that would affect the measured water level.		
1986-06-23	6	
Note: Other conditions existed that would affect the measured water level.		
1986-05-14	6	
Note: Other conditions existed that would affect the measured water level.		
1986-04-23	6	
Note: Other conditions existed that would affect the measured water level.		
1986-03-20	6	
Note: Other conditions existed that would affect the measured water level.		
1986-02-21	6	
Note: Other conditions existed that would affect the measured water level.		
1986-01-24	6	
Note: Other conditions existed that would affect the measured water level.		

Ground-water levels, continued.

Date	Feet below Surface	Feet to Sealevel	Date	Feet below Surface	Feet to Sealevel
1985-11-15	6				
Note: Other conditions existed that would affect the measured water level.					
1985-10-16	5				
Note: Other conditions existed that would affect the measured water level.					
1985-09-21	6				
Note: Other conditions existed that would affect the measured water level.					
1985-08-30	6				
Note: Other conditions existed that would affect the measured water level.					
1985-08-29	6				
Note: Other conditions existed that would affect the measured water level.					
1985-08-02	6				
Note: Other conditions existed that would affect the measured water level.					
1985-06-09	5				
Note: Other conditions existed that would affect the measured water level.					
1985-05-10	6				
Note: Other conditions existed that would affect the measured water level.					
1985-02-21	6				
Note: Other conditions existed that would affect the measured water level.					
1985-02-20	6				
Note: Other conditions existed that would affect the measured water level.					

Map ID:	395		
Org. Identifier:	USGS-WA	Site ID:	USGS40001225253
Formal name:	USGS Washington Water Science Center		
Monloc Identifier:	USGS-463722120303702		
Monloc name:	13N/18E-12R34 LA-SH M22		
Monloc type:	Well: Test hole not completed as a well		
Monloc desc:	SOIL HOLE M22		
Huc code:	17030003	Drainagearea value:	Not Reported
Drainagearea Units:	Not Reported	Contrib drainagearea:	Not Reported
Contrib drainagearea units:	Not Reported	Latitude:	46.6226266
Longitude:	-120.5114547	Sourcemap scale:	24000
Horiz Acc measure:	5	Horiz Acc measure units:	seconds
Horiz Collection method:	Interpolated from map		
Horiz coord refsys:	NAD83	Vert measure val:	1077.50
Vert measure units:	feet	Vertacc measure val:	1
Vert accmeasure units:	feet		
Vertcollection method:	Level or other surveying method		
Vert coord refsys:	NGVD29	Countrycode:	US
Aquifername:	Not Reported		
Formation type:	Not Reported		
Aquifer type:	Not Reported		
Construction date:	19861009	Welldepth:	12.7
Welldepth units:	ft	Wellholedepth:	18.3
Wellholedepth units:	ft		

Ground-water levels, Number of Measurements: 6

Date	Feet below Surface	Feet to Sealevel	Date	Feet below Surface	Feet to Sealevel
1987-04-22	10				
Note: Other conditions existed that would affect the measured water level.					

Ground-water levels, continued.

Date	Feet below Surface	Feet to Sealevel	Date	Feet below Surface	Feet to Sealevel
1987-03-16	11				
Note: Other conditions existed that would affect the measured water level.					
1987-02-17	11				
Note: Other conditions existed that would affect the measured water level.					
1987-01-21	11				
Note: Other conditions existed that would affect the measured water level.					
1986-12-17	11				
Note: Other conditions existed that would affect the measured water level.					
1986-11-20	11				
Note: Other conditions existed that would affect the measured water level.					

Map ID:	395		
Org. Identifier:	USGS-WA	Site ID:	USGS40001225252
Formal name:	USGS Washington Water Science Center		
Monloc Identifier:	USGS-463722120303701		
Monloc name:	13N/18E-12R33 LA-SH M21		
Monloc type:	Well: Test hole not completed as a well		
Monloc desc:	SOIL HOLE M21		
Huc code:	17030003	Drainagearea value:	Not Reported
Drainagearea Units:	Not Reported	Contrib drainagearea:	Not Reported
Contrib drainagearea units:	Not Reported	Latitude:	46.6226266
Longitude:	-120.5114547	Sourcemap scale:	24000
Horiz Acc measure:	5	Horiz Acc measure units:	seconds
Horiz Collection method:	Interpolated from map		
Horiz coord refsys:	NAD83	Vert measure val:	1077.70
Vert measure units:	feet	Vertacc measure val:	1
Vert accmeasure units:	feet		
Vertcollection method:	Level or other surveying method		
Vert coord refsys:	NGVD29	Countrycode:	US
Aquifername:	Not Reported		
Formation type:	Not Reported		
Aquifer type:	Not Reported		
Construction date:	19861009	Welldepth:	58.3
Welldepth units:	ft	Wellholedepth:	58.3
Wellholedepth units:	ft		

Ground-water levels, Number of Measurements: 6

Date	Feet below Surface	Feet to Sealevel	Date	Feet below Surface	Feet to Sealevel
1987-04-22	11				
Note: Other conditions existed that would affect the measured water level.					
1987-03-16	12				
Note: Other conditions existed that would affect the measured water level.					
1987-02-17	12				
Note: Other conditions existed that would affect the measured water level.					
1987-01-20	12				
Note: Other conditions existed that would affect the measured water level.					
1986-12-17	12				
Note: Other conditions existed that would affect the measured water level.					
1986-11-20	11				
Note: Other conditions existed that would affect the measured water level.					

GEOCHECK VERSION 2.1
STATE DATABASE WELL INFORMATION

Map ID:	413		
Org. Identifier:	USGS-WA	Site ID:	USGS40001225293
Formal name:	USGS Washington Water Science Center		
Monloc Identifier:	USGS-463724120315301		
Monloc name:	13N/18E-11R01		
Monloc type:	Well		
Monloc desc:	Not Reported		
Huc code:	17030002	Drainagearea value:	Not Reported
Drainagearea Units:	Not Reported	Contrib drainagearea:	Not Reported
Contrib drainagearea units:	Not Reported	Latitude:	46.6223014
Longitude:	-120.5326135	Sourcemap scale:	24000
Horiz Acc measure:	.5	Horiz Acc measure units:	seconds
Horiz Collection method:	Global positioning system (GPS), uncorrected		
Horiz coord refsys:	NAD83	Vert measure val:	1100
Vert measure units:	feet	Vertacc measure val:	10
Vert accmeasure units:	feet		
Vertcollection method:	Interpolated from topographic map		
Vert coord refsys:	NGVD29	Countrycode:	US
Aquifername:	Not Reported		
Formation type:	Not Reported		
Aquifer type:	Not Reported		
Construction date:	19841107	Welldepth:	215
Welldepth units:	ft	Wellholedepth:	215
Wellholedepth units:	ft		

Ground-water levels, Number of Measurements: 1

Date	Feet below Surface	Feet to Sealevel
1985-01-08	28	

Map ID:	404		
Org. Identifier:	USGS-WA	Site ID:	USGS40001225142
Formal name:	USGS Washington Water Science Center		
Monloc Identifier:	USGS-463710120290301		
Monloc name:	13N/19E-07R04		
Monloc type:	Well		
Monloc desc:	GWSI DATABASE AUGMENTATION SITE		
Huc code:	17030003	Drainagearea value:	Not Reported
Drainagearea Units:	Not Reported	Contrib drainagearea:	Not Reported
Contrib drainagearea units:	Not Reported	Latitude:	46.6222796
Longitude:	-120.4893012	Sourcemap scale:	24000
Horiz Acc measure:	.5	Horiz Acc measure units:	seconds
Horiz Collection method:	Global positioning system (GPS), uncorrected		
Horiz coord refsys:	NAD83	Vert measure val:	1062
Vert measure units:	feet	Vertacc measure val:	10
Vert accmeasure units:	feet		
Vertcollection method:	Interpolated from topographic map		
Vert coord refsys:	NGVD29	Countrycode:	US
Aquifername:	Not Reported		
Formation type:	Not Reported		

Aquifer type:	Not Reported		
Construction date:	19880229	Welldepth:	78
Welldepth units:	ft	Wellholedepth:	78
Wellholedepth units:	ft		

Ground-water levels, Number of Measurements: 2

Date	Feet below Surface	Feet to Sealevel	Date	Feet below Surface	Feet to Sealevel
2000-09-13					
Note: The site was flowing, but the head could not be measured without additional equipment.					
1988-03-01	6				

Map ID:	414		
Org. Identifier:	USGS-WA	Site ID:	USGS40001225221
Formal name:	USGS Washington Water Science Center		
Monloc Identifier:	USGS-463718120224401		
Monloc name:	13N/20E-18D01		
Monloc type:	Well		
Monloc desc:	GWSI DATABASE AUGMENTATION SITE		
Huc code:	17030003	Drainagearea value:	Not Reported
Drainagearea Units:	Not Reported	Contrib drainagearea:	Not Reported
Contrib drainagearea units:	Not Reported	Latitude:	46.6215165
Longitude:	-120.3800614	Sourcemap scale:	Not Reported
Horiz Acc measure:	10	Horiz Acc measure units:	seconds
Horiz Collection method:	Interpolated from map		
Horiz coord refsys:	NAD83	Vert measure val:	9999.99
Vert measure units:	feet	Vertacc measure val:	999
Vert accmeasure units:	feet		
Vertcollection method:	Unknown		
Vert coord refsys:	NGVD29	Countrycode:	US
Aquifername:	Not Reported		
Formation type:	Columbia River Basalt Group		
Aquifer type:	Not Reported		
Construction date:	19790410	Welldepth:	900
Welldepth units:	ft	Wellholedepth:	900
Wellholedepth units:	ft		

Ground-water levels, Number of Measurements: 1

Date	Feet below Surface	Feet to Sealevel
1979-06-22	720	

Map ID:	414		
Org. Identifier:	USGS-WA	Site ID:	USGS40001225220
Formal name:	USGS Washington Water Science Center		
Monloc Identifier:	USGS-463718120224302		
Monloc name:	13N/20E-18D02D1		
Monloc type:	Well		
Monloc desc:	GWSI DATABASE AUGMENTATION SITE		
Huc code:	17030003	Drainagearea value:	Not Reported
Drainagearea Units:	Not Reported	Contrib drainagearea:	Not Reported
Contrib drainagearea units:	Not Reported	Latitude:	46.6215165
Longitude:	-120.3797836	Sourcemap scale:	Not Reported

Horiz Acc measure:	10	Horiz Acc measure units:	seconds
Horiz Collection method:	Interpolated from map		
Horiz coord refsys:	NAD83	Vert measure val:	9999.99
Vert measure units:	feet	Vertacc measure val:	999
Vert accmeasure units:	feet		
Vertcollection method:	Unknown		
Vert coord refsys:	NGVD29	Countrycode:	US
Aquifername:	Not Reported		
Formation type:	Not Reported		
Aquifer type:	Not Reported		
Construction date:	19851212	Welldepth:	387
Welldepth units:	ft	Wellholedepth:	387
Wellholedepth units:	ft		

Ground-water levels, Number of Measurements: 1

Date	Feet below Surface	Feet to Sealevel
1985-12-16	210	

Map ID:	395		
Org. Identifier:	USGS-WA	Site ID:	USGS40001225222
Formal name:	USGS Washington Water Science Center		
Monloc Identifier:	USGS-463718120303701		
Monloc name:	13N/18E-12R05 LA-SH M04-85		
Monloc type:	Well: Test hole not completed as a well		
Monloc desc:	SOIL HOLE M04-85		
Huc code:	17030003	Drainagearea value:	Not Reported
Drainagearea Units:	Not Reported	Contrib drainagearea:	Not Reported
Contrib drainagearea units:	Not Reported	Latitude:	46.6215155
Longitude:	-120.5114547	Sourcemap scale:	24000
Horiz Acc measure:	5	Horiz Acc measure units:	seconds
Horiz Collection method:	Interpolated from map		
Horiz coord refsys:	NAD83	Vert measure val:	1075.66
Vert measure units:	feet	Vertacc measure val:	.01
Vert accmeasure units:	feet		
Vertcollection method:	Level or other surveying method		
Vert coord refsys:	NGVD29	Countrycode:	US
Aquifername:	Not Reported		
Formation type:	Not Reported		
Aquifer type:	Not Reported		
Construction date:	19850114	Welldepth:	19.9
Welldepth units:	ft	Wellholedepth:	21
Wellholedepth units:	ft		

Ground-water levels, Number of Measurements: 25

Date	Feet below Surface	Feet to Sealevel
1987-04-23	8.27	
Note: Other conditions existed that would affect the measured water level.		
1987-03-16	8.92	
Note: Other conditions existed that would affect the measured water level.		
1987-02-17	9.04	
Note: Other conditions existed that would affect the measured water level.		
1987-01-21	9.26	
Note: Other conditions existed that would affect the measured water level.		

Ground-water levels, continued.

Date	Feet below Surface	Feet to Sealevel
1986-12-17	8.98	
Note: Other conditions existed that would affect the measured water level.		
1986-11-20	8.55	
Note: Other conditions existed that would affect the measured water level.		
1986-09-22	4.94	
Note: Other conditions existed that would affect the measured water level.		
1986-07-28	5.07	
Note: Other conditions existed that would affect the measured water level.		
1986-06-23	5.40	
Note: Other conditions existed that would affect the measured water level.		
1986-05-14	6.07	
Note: Other conditions existed that would affect the measured water level.		
1986-04-23	6.96	
Note: Other conditions existed that would affect the measured water level.		
1986-03-20	8	
Note: Other conditions existed that would affect the measured water level.		
1986-02-21	9	
Note: Other conditions existed that would affect the measured water level.		
1986-01-24	9	
Note: Other conditions existed that would affect the measured water level.		
1985-12-13	9	
Note: Other conditions existed that would affect the measured water level.		
1985-11-15	8	
Note: Other conditions existed that would affect the measured water level.		
1985-10-16	7	
Note: Other conditions existed that would affect the measured water level.		
1985-09-21	6	
Note: Other conditions existed that would affect the measured water level.		
1985-08-30	6	
Note: Other conditions existed that would affect the measured water level.		
1985-08-29	6.31	
Note: Other conditions existed that would affect the measured water level.		
1985-08-02	6	
Note: Other conditions existed that would affect the measured water level.		
1985-06-09	6	
Note: Other conditions existed that would affect the measured water level.		
1985-05-11	8	
Note: Other conditions existed that would affect the measured water level.		
1985-02-21	9	
Note: Other conditions existed that would affect the measured water level.		
1985-02-20	9	
Note: Other conditions existed that would affect the measured water level.		

Map ID:	395		
Org. Identifier:	USGS-WA	Site ID:	USGS40001225149
Formal name:	USGS Washington Water Science Center		
Monloc Identifier:	USGS-463711120301801		
Monloc name:	13N/19E-18D02		
Monloc type:	Well		
Monloc desc:	GWSI DATABASE AUGMENTATION SITE		
Huc code:	17030003	Drainagearea value:	Not Reported
Drainagearea Units:	Not Reported	Contrib drainagearea:	Not Reported
Contrib drainagearea units:	Not Reported	Latitude:	46.6212517
Longitude:	-120.5084129	Sourcemap scale:	24000

Horiz Acc measure:	.5	Horiz Acc measure units:	seconds
Horiz Collection method:	Global positioning system (GPS), uncorrected		
Horiz coord refsys:	NAD83	Vert measure val:	1075
Vert measure units:	feet	Vertacc measure val:	10
Vert accmeasure units:	feet		
Vertcollection method:	Interpolated from topographic map		
Vert coord refsys:	NGVD29	Countrycode:	US
Aquifername:	Not Reported		
Formation type:	Not Reported		
Aquifer type:	Not Reported		
Construction date:	19891006	Welldepth:	242
Welldepth units:	ft	Wellholedepth:	242
Wellholedepth units:	ft		

Ground-water levels, Number of Measurements: 2

Date	Feet below Surface	Feet to Sealevel	Date	Feet below Surface	Feet to Sealevel
2000-09-13					
Note: The site was flowing, but the head could not be measured without additional equipment.					
1989-10-11	8				

Map ID:	416		
Org. Identifier:	USGS-WA	Site ID:	USGS40001225218
Formal name:	USGS Washington Water Science Center		
Monloc Identifier:	USGS-463717120222601		
Monloc name:	13N/20E-07P01		
Monloc type:	Well		
Monloc desc:	Not Reported		
Huc code:	17030003	Drainagearea value:	Not Reported
Drainagearea Units:	Not Reported	Contrib drainagearea:	Not Reported
Contrib drainagearea units:	Not Reported	Latitude:	46.6212387
Longitude:	-120.3747834	Sourcemap scale:	24000
Horiz Acc measure:	5	Horiz Acc measure units:	seconds
Horiz Collection method:	Interpolated from Digital Map		
Horiz coord refsys:	NAD83	Vert measure val:	1090
Vert measure units:	feet	Vertacc measure val:	10
Vert accmeasure units:	feet		
Vertcollection method:	Interpolated from topographic map		
Vert coord refsys:	NGVD29	Countrycode:	US
Aquifername:	Not Reported		
Formation type:	Columbia River Basalt Group		
Aquifer type:	Not Reported		
Construction date:	19810929	Welldepth:	186
Welldepth units:	ft	Wellholedepth:	186
Wellholedepth units:	ft		

Ground-water levels, Number of Measurements: 1

Date	Feet below Surface	Feet to Sealevel
1981-10-02	5	

GEOCHECK VERSION 2.1
STATE DATABASE WELL INFORMATION

Map ID:	403		
Org. Identifier:	USGS-WA	Site ID:	USGS40001225214
Formal name:	USGS Washington Water Science Center		
Monloc Identifier:	USGS-463716120220601		
Monloc name:	13N/20E-07Q01		
Monloc type:	Well		
Monloc desc:	GWSI DATABASE AUGMENTATION SITE		
Huc code:	17030003	Drainagearea value:	Not Reported
Drainagearea Units:	Not Reported	Contrib drainagearea:	Not Reported
Contrib drainagearea units:	Not Reported	Latitude:	46.620961
Longitude:	-120.3695054	Sourcemap scale:	Not Reported
Horiz Acc measure:	10	Horiz Acc measure units:	seconds
Horiz Collection method:	Interpolated from map		
Horiz coord refsys:	NAD83	Vert measure val:	9999.99
Vert measure units:	feet	Vertacc measure val:	999
Vert accmeasure units:	feet		
Vertcollection method:	Unknown		
Vert coord refsys:	NGVD29	Countrycode:	US
Aquifername:	Not Reported		
Formation type:	Not Reported		
Aquifer type:	Not Reported		
Construction date:	19770101	Welldepth:	413
Welldepth units:	ft	Wellholedepth:	413
Wellholedepth units:	ft		

Ground-water levels, Number of Measurements: 1

Date	Feet below Surface	Feet to Sealevel
1977-01-01	340	

Map ID:	418		
Org. Identifier:	USGS-WA	Site ID:	USGS40001225162
Formal name:	USGS Washington Water Science Center		
Monloc Identifier:	USGS-463712120321201		
Monloc name:	13N/18E-14B01		
Monloc type:	Well		
Monloc desc:	GWSI DATABASE AUGMENTATION SITE		
Huc code:	17030002	Drainagearea value:	Not Reported
Drainagearea Units:	Not Reported	Contrib drainagearea:	Not Reported
Contrib drainagearea units:	Not Reported	Latitude:	46.6198486
Longitude:	-120.5378442	Sourcemap scale:	Not Reported
Horiz Acc measure:	10	Horiz Acc measure units:	seconds
Horiz Collection method:	Interpolated from map		
Horiz coord refsys:	NAD83	Vert measure val:	9999.99
Vert measure units:	feet	Vertacc measure val:	999
Vert accmeasure units:	feet		
Vertcollection method:	Unknown		
Vert coord refsys:	NGVD29	Countrycode:	US
Aquifername:	Not Reported		
Formation type:	Not Reported		

Aquifer type:	Not Reported		
Construction date:	19841115	Welldepth:	59
Welldepth units:	ft	Wellholedepth:	62
Wellholedepth units:	ft		

Ground-water levels, Number of Measurements: 1

Date	Feet below Surface	Feet to Sealevel
1984-11-15	12	

Map ID:	418		
Org. Identifier:	USGS-WA	Site ID:	USGS40001225161
Formal name:	USGS Washington Water Science Center		
Monloc Identifier:	USGS-463712120321101		
Monloc name:	13N/18E-14B02		
Monloc type:	Well		
Monloc desc:	GWSI DATABASE AUGMENTATION SITE		
Huc code:	17030002	Drainagearea value:	Not Reported
Drainagearea Units:	Not Reported	Contrib drainagearea:	Not Reported
Contrib drainagearea units:	Not Reported	Latitude:	46.6198486
Longitude:	-120.5375664	Sourcemap scale:	Not Reported
Horiz Acc measure:	10	Horiz Acc measure units:	seconds
Horiz Collection method:	Interpolated from map		
Horiz coord refsys:	NAD83	Vert measure val:	9999.99
Vert measure units:	feet	Vertacc measure val:	999
Vert accmeasure units:	feet		
Vertcollection method:	Unknown		
Vert coord refsys:	NGVD29	Countrycode:	US
Aquifername:	Not Reported		
Formation type:	Not Reported		
Aquifer type:	Not Reported		
Construction date:	19851003	Welldepth:	53
Welldepth units:	ft	Wellholedepth:	53
Wellholedepth units:	ft		

Ground-water levels, Number of Measurements: 1

Date	Feet below Surface	Feet to Sealevel
1985-10-03	12	

Map ID:	419		
Org. Identifier:	USGS-WA	Site ID:	USGS40001225164
Formal name:	USGS Washington Water Science Center		
Monloc Identifier:	USGS-463712120324801		
Monloc name:	13N/18E-14D01		
Monloc type:	Well		
Monloc desc:	GWSI DATABASE AUGMENTATION SITE		
Huc code:	17030002	Drainagearea value:	Not Reported
Drainagearea Units:	Not Reported	Contrib drainagearea:	Not Reported
Contrib drainagearea units:	Not Reported	Latitude:	46.6198485
Longitude:	-120.5478444	Sourcemap scale:	Not Reported

Horiz Acc measure:	10	Horiz Acc measure units:	seconds
Horiz Collection method:	Interpolated from map		
Horiz coord refsys:	NAD83	Vert measure val:	9999.99
Vert measure units:	feet	Vertacc measure val:	999
Vert accmeasure units:	feet		
Vertcollection method:	Unknown		
Vert coord refsys:	NGVD29	Countrycode:	US
Aquifername:	Not Reported		
Formation type:	Not Reported		
Aquifer type:	Not Reported		
Construction date:	19710311	Welldepth:	250
Welldepth units:	ft	Wellholedepth:	250
Wellholedepth units:	ft		

Ground-water levels, Number of Measurements: 1

Date	Feet below Surface	Feet to Sealevel
1971-03-24	54	

Map ID:	419		
Org. Identifier:	USGS-WA	Site ID:	USGS40001225163
Formal name:	USGS Washington Water Science Center		
Monloc Identifier:	USGS-463712120324701		
Monloc name:	13N/18E-14D02		
Monloc type:	Well		
Monloc desc:	GWSI DATABASE AUGMENTATION SITE		
Huc code:	17030002	Drainagearea value:	Not Reported
Drainagearea Units:	Not Reported	Contrib drainagearea:	Not Reported
Contrib drainagearea units:	Not Reported	Latitude:	46.6198485
Longitude:	-120.5475667	Sourcemap scale:	Not Reported
Horiz Acc measure:	10	Horiz Acc measure units:	seconds
Horiz Collection method:	Interpolated from map		
Horiz coord refsys:	NAD83	Vert measure val:	9999.99
Vert measure units:	feet	Vertacc measure val:	999
Vert accmeasure units:	feet		
Vertcollection method:	Unknown		
Vert coord refsys:	NGVD29	Countrycode:	US
Aquifername:	Not Reported		
Formation type:	Not Reported		
Aquifer type:	Not Reported		
Construction date:	19861110	Welldepth:	125
Welldepth units:	ft	Wellholedepth:	125
Wellholedepth units:	ft		

Ground-water levels, Number of Measurements: 1

Date	Feet below Surface	Feet to Sealevel
1986-11-12	30	

GEOCHECK VERSION 2.1
STATE DATABASE WELL INFORMATION

Map ID:	395		
Org. Identifier:	USGS-WA	Site ID:	USGS40001225152
Formal name:	USGS Washington Water Science Center		
Monloc Identifier:	USGS-463711120303801		
Monloc name:	13N/18E-13A03		
Monloc type:	Well		
Monloc desc:	GWSI DATABASE AUGMENTATION SITE		
Huc code:	17030003	Drainagearea value:	Not Reported
Drainagearea Units:	Not Reported	Contrib drainagearea:	Not Reported
Contrib drainagearea units:	Not Reported	Latitude:	46.6195711
Longitude:	-120.5117324	Sourcemap scale:	Not Reported
Horiz Acc measure:	10	Horiz Acc measure units:	seconds
Horiz Collection method:	Interpolated from map		
Horiz coord refsys:	NAD83	Vert measure val:	9999.99
Vert measure units:	feet	Vertacc measure val:	999
Vert accmeasure units:	feet		
Vertcollection method:	Unknown		
Vert coord refsys:	NGVD29	Countrycode:	US
Aquifername:	Not Reported		
Formation type:	Not Reported		
Aquifer type:	Not Reported		
Construction date:	19850905	Welldepth:	80
Welldepth units:	ft	Wellholedepth:	80
Wellholedepth units:	ft		

Ground-water levels, Number of Measurements: 1

Date	Feet below Surface	Feet to Sealevel
1985-09-05	18	

Map ID:	395		
Org. Identifier:	USGS-WA	Site ID:	USGS40001225151
Formal name:	USGS Washington Water Science Center		
Monloc Identifier:	USGS-463711120303701		
Monloc name:	13N/18E-13A04		
Monloc type:	Well		
Monloc desc:	GWSI DATABASE AUGMENTATION SITE		
Huc code:	17030003	Drainagearea value:	Not Reported
Drainagearea Units:	Not Reported	Contrib drainagearea:	Not Reported
Contrib drainagearea units:	Not Reported	Latitude:	46.6195711
Longitude:	-120.5114546	Sourcemap scale:	Not Reported
Horiz Acc measure:	10	Horiz Acc measure units:	seconds
Horiz Collection method:	Interpolated from map		
Horiz coord refsys:	NAD83	Vert measure val:	9999.99
Vert measure units:	feet	Vertacc measure val:	999
Vert accmeasure units:	feet		
Vertcollection method:	Unknown		
Vert coord refsys:	NGVD29	Countrycode:	US
Aquifername:	Not Reported		
Formation type:	Not Reported		

Aquifer type:	Not Reported		
Construction date:	19890512	Welldepth:	58
Welldepth units:	ft	Wellholedepth:	58
Wellholedepth units:	ft		

Ground-water levels, Number of Measurements: 1

Date	Feet below Surface	Feet to Sealevel
1989-05-12	17	

Map ID:	421		
Org. Identifier:	USGS-WA	Site ID:	USGS40001225154
Formal name:	USGS Washington Water Science Center		
Monloc Identifier:	USGS-463711120311601		
Monloc name:	13N/18E-13C01		
Monloc type:	Well		
Monloc desc:	GWSI DATABASE AUGMENTATION SITE		
Huc code:	17030003	Drainagearea value:	Not Reported
Drainagearea Units:	Not Reported	Contrib drainagearea:	Not Reported
Contrib drainagearea units:	Not Reported	Latitude:	46.619571
Longitude:	-120.5222882	Sourcemap scale:	Not Reported
Horiz Acc measure:	10	Horiz Acc measure units:	seconds
Horiz Collection method:	Interpolated from map		
Horiz coord refsys:	NAD83	Vert measure val:	9999.99
Vert measure units:	feet	Vertacc measure val:	999
Vert accmeasure units:	feet		
Vertcollection method:	Unknown		
Vert coord refsys:	NGVD29	Countrycode:	US
Aquifername:	Not Reported		
Formation type:	Not Reported		
Aquifer type:	Not Reported		
Construction date:	19850319	Welldepth:	80
Welldepth units:	ft	Wellholedepth:	100
Wellholedepth units:	ft		

Ground-water levels, Number of Measurements: 1

Date	Feet below Surface	Feet to Sealevel
1985-03-21	45	

Map ID:	422		
Org. Identifier:	USGS-WA	Site ID:	USGS40001225139
Formal name:	USGS Washington Water Science Center		
Monloc Identifier:	USGS-463710120274702		
Monloc name:	13N/19E-16D01D1		
Monloc type:	Well		
Monloc desc:	GWSI DATABASE AUGMENTATION SITE		
Huc code:	17030003	Drainagearea value:	Not Reported
Drainagearea Units:	Not Reported	Contrib drainagearea:	Not Reported
Contrib drainagearea units:	Not Reported	Latitude:	46.6192937
Longitude:	-120.4642309	Sourcemap scale:	Not Reported

Horiz Acc measure:	10	Horiz Acc measure units:	seconds
Horiz Collection method:	Interpolated from map		
Horiz coord refsys:	NAD83	Vert measure val:	9999.99
Vert measure units:	feet	Vertacc measure val:	999
Vert accmeasure units:	feet		
Vertcollection method:	Unknown		
Vert coord refsys:	NGVD29	Countrycode:	US
Aquifername:	Not Reported		
Formation type:	Not Reported		
Aquifer type:	Not Reported		
Construction date:	19781214	Welldepth:	196
Welldepth units:	ft	Wellholedepth:	196
Wellholedepth units:	ft		

Ground-water levels, Number of Measurements: 1

Date	Feet below Surface	Feet to Sealevel
1978-12-14	130	

Map ID:	422		
Org. Identifier:	USGS-WA	Site ID:	USGS40001225138
Formal name:	USGS Washington Water Science Center		
Monloc Identifier:	USGS-463710120274701		
Monloc name:	13N/19E-16D01		
Monloc type:	Well		
Monloc desc:	GWSI DATABASE AUGMENTATION SITE		
Huc code:	17030003	Drainagearea value:	Not Reported
Drainagearea Units:	Not Reported	Contrib drainagearea:	Not Reported
Contrib drainagearea units:	Not Reported	Latitude:	46.6192937
Longitude:	-120.4642309	Sourcemap scale:	Not Reported
Horiz Acc measure:	10	Horiz Acc measure units:	seconds
Horiz Collection method:	Interpolated from map		
Horiz coord refsys:	NAD83	Vert measure val:	9999.99
Vert measure units:	feet	Vertacc measure val:	999
Vert accmeasure units:	feet		
Vertcollection method:	Unknown		
Vert coord refsys:	NGVD29	Countrycode:	US
Aquifername:	Not Reported		
Formation type:	Not Reported		
Aquifer type:	Not Reported		
Construction date:	19781107	Welldepth:	Not Reported
Welldepth units:	Not Reported	Wellholedepth:	139
Wellholedepth units:	ft		

Ground-water levels, Number of Measurements: 1

Date	Feet below Surface	Feet to Sealevel
1978-11-10	121	

GEOCHECK VERSION 2.1
STATE DATABASE WELL INFORMATION

Map ID:	422		
Org. Identifier:	USGS-WA	Site ID:	USGS40001225137
Formal name:	USGS Washington Water Science Center		
Monloc Identifier:	USGS-463710120274601		
Monloc name:	13N/19E-16D02		
Monloc type:	Well		
Monloc desc:	GWSI DATABASE AUGMENTATION SITE		
Huc code:	17030003	Drainagearea value:	Not Reported
Drainagearea Units:	Not Reported	Contrib drainagearea:	Not Reported
Contrib drainagearea units:	Not Reported	Latitude:	46.6192937
Longitude:	-120.463953	Sourcemap scale:	Not Reported
Horiz Acc measure:	10	Horiz Acc measure units:	seconds
Horiz Collection method:	Interpolated from map		
Horiz coord refsys:	NAD83	Vert measure val:	9999.99
Vert measure units:	feet	Vertacc measure val:	999
Vert accmeasure units:	feet		
Vertcollection method:	Unknown		
Vert coord refsys:	NGVD29	Countrycode:	US
Aquifername:	Not Reported		
Formation type:	Unclassified Overburden		
Aquifer type:	Not Reported		
Construction date:	19871104	Welldepth:	227
Welldepth units:	ft	Wellholedepth:	227
Wellholedepth units:	ft		

Ground-water levels, Number of Measurements: 1

Date	Feet below Surface	Feet to Sealevel
1987-11-06	125	

Map ID:	420		
Org. Identifier:	USGS-WA	Site ID:	USGS40001225140
Formal name:	USGS Washington Water Science Center		
Monloc Identifier:	USGS-463710120280601		
Monloc name:	13N/19E-17NE1		
Monloc type:	Well		
Monloc desc:	Not Reported		
Huc code:	17030003	Drainagearea value:	Not Reported
Drainagearea Units:	Not Reported	Contrib drainagearea:	Not Reported
Contrib drainagearea units:	Not Reported	Latitude:	46.6192936
Longitude:	-120.4695088	Sourcemap scale:	62500
Horiz Acc measure:	1	Horiz Acc measure units:	seconds
Horiz Collection method:	Interpolated from map		
Horiz coord refsys:	NAD83	Vert measure val:	1047
Vert measure units:	feet	Vertacc measure val:	20
Vert accmeasure units:	feet		
Vertcollection method:	Interpolated from topographic map		
Vert coord refsys:	NGVD29	Countrycode:	US
Aquifername:	Not Reported		
Formation type:	Not Reported		

Aquifer type:	Not Reported		
Construction date:	19750226	Welldepth:	28
Welldepth units:	ft	Wellholedepth:	Not Reported
Wellholedepth units:	Not Reported		

Ground-water levels, Number of Measurements: 1

Date	Feet below Surface	Feet to Sealevel
1975-02-26	11	

Map ID:	420		
Org. Identifier:	USGS-WA	Site ID:	USGS40001225141
Formal name:	USGS Washington Water Science Center		
Monloc Identifier:	USGS-463710120290201		
Monloc name:	13N/19E-17D02		
Monloc type:	Well		
Monloc desc:	GWSI DATABASE AUGMENTATION SITE		
Huc code:	17030003	Drainagearea value:	Not Reported
Drainagearea Units:	Not Reported	Contrib drainagearea:	Not Reported
Contrib drainagearea units:	Not Reported	Latitude:	46.6192935
Longitude:	-120.4850649	Sourcemap scale:	Not Reported
Horiz Acc measure:	10	Horiz Acc measure units:	seconds
Horiz Collection method:	Interpolated from map		
Horiz coord refsys:	NAD83	Vert measure val:	9999.99
Vert measure units:	feet	Vertacc measure val:	999
Vert accmeasure units:	feet		
Vertcollection method:	Unknown		
Vert coord refsys:	NGVD29	Countrycode:	US
Aquifername:	Not Reported		
Formation type:	Not Reported		
Aquifer type:	Not Reported		
Construction date:	19880412	Welldepth:	50
Welldepth units:	ft	Wellholedepth:	50
Wellholedepth units:	ft		

Ground-water levels, Number of Measurements: 1

Date	Feet below Surface	Feet to Sealevel
1988-04-13	15	

Map ID:	423		
Org. Identifier:	USGS-WA	Site ID:	USGS40001225143
Formal name:	USGS Washington Water Science Center		
Monloc Identifier:	USGS-463710120294001		
Monloc name:	13N/19E-18B01		
Monloc type:	Well		
Monloc desc:	Not Reported		
Huc code:	17030003	Drainagearea value:	Not Reported
Drainagearea Units:	Not Reported	Contrib drainagearea:	Not Reported
Contrib drainagearea units:	Not Reported	Latitude:	46.6192934
Longitude:	-120.4956208	Sourcemap scale:	62500

Horiz Acc measure:	1	Horiz Acc measure units:	seconds
Horiz Collection method:	Interpolated from map		
Horiz coord refsys:	NAD83	Vert measure val:	1000
Vert measure units:	feet	Vertacc measure val:	20
Vert accmeasure units:	feet		
Vertcollection method:	Interpolated from topographic map		
Vert coord refsys:	NGVD29	Countrycode:	US
Aquifername:	Not Reported		
Formation type:	Not Reported		
Aquifer type:	Not Reported		
Construction date:	19650915	Welldepth:	20.4
Welldepth units:	ft	Wellholedepth:	Not Reported
Wellholedepth units:	Not Reported		

Ground-water levels, Number of Measurements: 1

Date	Feet below Surface	Feet to Sealevel
1965-09-16	5	

Map ID:	415		
Org. Identifier:	USGS-WA	Site ID:	USGS40001228521
Formal name:	USGS Washington Water Science Center		
Monloc Identifier:	USGS-464235120314501		
Monloc name:	13N/18E-12N01		
Monloc type:	Well		
Monloc desc:	Not Reported		
Huc code:	17030001	Drainagearea value:	Not Reported
Drainagearea Units:	Not Reported	Contrib drainagearea:	Not Reported
Contrib drainagearea units:	Not Reported	Latitude:	46.6192932
Longitude:	-120.5278439	Sourcemap scale:	24000
Horiz Acc measure:	1	Horiz Acc measure units:	seconds
Horiz Collection method:	Interpolated from map		
Horiz coord refsys:	NAD83	Vert measure val:	1350
Vert measure units:	feet	Vertacc measure val:	10
Vert accmeasure units:	feet		
Vertcollection method:	Interpolated from topographic map		
Vert coord refsys:	NGVD29	Countrycode:	US
Aquifername:	Not Reported		
Formation type:	Not Reported		
Aquifer type:	Not Reported		
Construction date:	19500401	Welldepth:	63
Welldepth units:	ft	Wellholedepth:	Not Reported
Wellholedepth units:	Not Reported		

Ground-water levels, Number of Measurements: 1

Date	Feet below Surface	Feet to Sealevel
1950-04-01	6	

GEOCHECK VERSION 2.1
STATE DATABASE WELL INFORMATION

Map ID:	424		
Org. Identifier:	USGS-WA	Site ID:	USGS40001224838
Formal name:	USGS Washington Water Science Center		
Monloc Identifier:	USGS-463642120220502		
Monloc name:	13N/20E-18A01D1		
Monloc type:	Well		
Monloc desc:	Not Reported		
Huc code:	17030003	Drainagearea value:	Not Reported
Drainagearea Units:	Not Reported	Contrib drainagearea:	Not Reported
Contrib drainagearea units:	Not Reported	Latitude:	46.6192388
Longitude:	-120.3618385	Sourcemap scale:	24000
Horiz Acc measure:	.5	Horiz Acc measure units:	seconds
Horiz Collection method:	Global positioning system (GPS), uncorrected		
Horiz coord refsys:	NAD83	Vert measure val:	2040
Vert measure units:	feet	Vertacc measure val:	10
Vert accmeasure units:	feet		
Vertcollection method:	Interpolated from topographic map		
Vert coord refsys:	NGVD29	Countrycode:	US
Aquifername:	Not Reported		
Formation type:	Columbia River Basalt Group		
Aquifer type:	Not Reported		
Construction date:	19880309	Welldepth:	355
Welldepth units:	ft	Wellholedepth:	355
Wellholedepth units:	ft		

Ground-water levels, Number of Measurements: 2

Date	Feet below Surface	Feet to Sealevel	Date	Feet below Surface	Feet to Sealevel
2002-03-29	61.69		1988-03-13	233	

Map ID:	424		
Org. Identifier:	USGS-WA	Site ID:	USGS40001224836
Formal name:	USGS Washington Water Science Center		
Monloc Identifier:	USGS-463642120220401		
Monloc name:	13N/20E-18A02		
Monloc type:	Well		
Monloc desc:	Not Reported		
Huc code:	17030003	Drainagearea value:	Not Reported
Drainagearea Units:	Not Reported	Contrib drainagearea:	Not Reported
Contrib drainagearea units:	Not Reported	Latitude:	46.6191
Longitude:	-120.3624496	Sourcemap scale:	24000
Horiz Acc measure:	.5	Horiz Acc measure units:	seconds
Horiz Collection method:	Global positioning system (GPS), uncorrected		
Horiz coord refsys:	NAD83	Vert measure val:	2020
Vert measure units:	feet	Vertacc measure val:	10
Vert accmeasure units:	feet		
Vertcollection method:	Interpolated from topographic map		
Vert coord refsys:	NGVD29	Countrycode:	US
Aquifername:	Not Reported		
Formation type:	Not Reported		

Aquifer type: Not Reported
Construction date: 19890505 Welldepth: 90
Welldepth units: ft Wellholedepth: 90
Wellholedepth units: ft

Ground-water levels, Number of Measurements: 2

Date	Feet below Surface	Feet to Sealevel	Date	Feet below Surface	Feet to Sealevel
2002-03-29	27.35				
1989-05-09					

Note: The site was dry (no water level recorded).

Map ID: 417
Org. Identifier: USGS-WA Site ID: USGS40001225127
Formal name: USGS Washington Water Science Center
Monloc Identifier: USGS-463709120230201
Monloc name: 13N/19E-13A03
Monloc type: Well
Monloc desc: GWSI DATABASE AUGMENTATION SITE
Huc code: 17030003 Drainagearea value: Not Reported
Drainagearea Units: Not Reported Contrib drainagearea: Not Reported
Contrib drainagearea units: Not Reported Latitude: 46.6190165
Longitude: -120.3850615 Sourcemap scale: Not Reported
Horiz Acc measure: 10 Horiz Acc measure units: seconds
Horiz Collection method: Interpolated from map
Horiz coord refsys: NAD83 Vert measure val: 9999.99
Vert measure units: feet Vertacc measure val: 999
Vert accmeasure units: feet
Vertcollection method: Unknown
Vert coord refsys: NGVD29 Countrycode: US
Aquifername: Not Reported
Formation type: Not Reported
Aquifer type: Not Reported
Construction date: 19850611 Welldepth: 300
Welldepth units: ft Wellholedepth: 300
Wellholedepth units: ft

Ground-water levels, Number of Measurements: 1

Date	Feet below Surface	Feet to Sealevel
1985-06-17	90	

Map ID: 425
Org. Identifier: USGS-WA Site ID: USGS40001225130
Formal name: USGS Washington Water Science Center
Monloc Identifier: USGS-463709120241901
Monloc name: 13N/19E-14A01
Monloc type: Well
Monloc desc: GWSI DATABASE AUGMENTATION SITE
Huc code: 17030003 Drainagearea value: Not Reported
Drainagearea Units: Not Reported Contrib drainagearea: Not Reported
Contrib drainagearea units: Not Reported Latitude: 46.6190163
Longitude: -120.4064511 Sourcemap scale: Not Reported

Horiz Acc measure:	10	Horiz Acc measure units:	seconds
Horiz Collection method:	Interpolated from map		
Horiz coord refsys:	NAD83	Vert measure val:	9999.99
Vert measure units:	feet	Vertacc measure val:	999
Vert accmeasure units:	feet		
Vertcollection method:	Unknown		
Vert coord refsys:	NGVD29	Countrycode:	US
Aquifername:	Not Reported		
Formation type:	Not Reported		
Aquifer type:	Not Reported		
Construction date:	19800418	Welldepth:	520
Welldepth units:	ft	Wellholedepth:	520
Wellholedepth units:	ft		

Ground-water levels, Number of Measurements: 0

Map ID:	425		
Org. Identifier:	USGS-WA	Site ID:	USGS40001225129
Formal name:	USGS Washington Water Science Center		
Monloc Identifier:	USGS-463709120241801		
Monloc name:	13N/19E-14A02		
Monloc type:	Well		
Monloc desc:	GWSI DATABASE AUGMENTATION SITE		
Huc code:	17030003	Drainagearea value:	Not Reported
Drainagearea Units:	Not Reported	Contrib drainagearea:	Not Reported
Contrib drainagearea units:	Not Reported	Latitude:	46.6190163
Longitude:	-120.4061733	Sourcemap scale:	Not Reported
Horiz Acc measure:	10	Horiz Acc measure units:	seconds
Horiz Collection method:	Interpolated from map		
Horiz coord refsys:	NAD83	Vert measure val:	9999.99
Vert measure units:	feet	Vertacc measure val:	999
Vert accmeasure units:	feet		
Vertcollection method:	Unknown		
Vert coord refsys:	NGVD29	Countrycode:	US
Aquifername:	Not Reported		
Formation type:	Unclassified Overburden		
Aquifer type:	Not Reported		
Construction date:	19811210	Welldepth:	802
Welldepth units:	ft	Wellholedepth:	802
Wellholedepth units:	ft		

Ground-water levels, Number of Measurements: 0

Map ID:	425		
Org. Identifier:	USGS-WA	Site ID:	USGS40001225128
Formal name:	USGS Washington Water Science Center		
Monloc Identifier:	USGS-463709120240001		
Monloc name:	13N/19E-13D01		
Monloc type:	Well		
Monloc desc:	GWSI DATABASE AUGMENTATION SITE		
Huc code:	17030003	Drainagearea value:	Not Reported
Drainagearea Units:	Not Reported	Contrib drainagearea:	Not Reported
Contrib drainagearea units:	Not Reported	Latitude:	46.6190163
Longitude:	-120.4011732	Sourcemap scale:	Not Reported

Horiz Acc measure:	10	Horiz Acc measure units:	seconds
Horiz Collection method:	Interpolated from map		
Horiz coord refsys:	NAD83	Vert measure val:	9999.99
Vert measure units:	feet	Vertacc measure val:	999
Vert accmeasure units:	feet		
Vertcollection method:	Unknown		
Vert coord refsys:	NGVD29	Countrycode:	US
Aquifername:	Not Reported		
Formation type:	Unclassified Overburden		
Aquifer type:	Not Reported		
Construction date:	19871020	Welldepth:	20
Welldepth units:	ft	Wellholedepth:	20
Wellholedepth units:	ft		

Ground-water levels, Number of Measurements: 1

Date	Feet below Surface	Feet to Sealevel
1987-10-20	18	

Map ID:	426		
Org. Identifier:	USGS-WA	Site ID:	USGS40001225132
Formal name:	USGS Washington Water Science Center		
Monloc Identifier:	USGS-463709120270901		
Monloc name:	13N/19E-16B01		
Monloc type:	Well		
Monloc desc:	GWSI DATABASE AUGMENTATION SITE		
Huc code:	17030003	Drainagearea value:	Not Reported
Drainagearea Units:	Not Reported	Contrib drainagearea:	Not Reported
Contrib drainagearea units:	Not Reported	Latitude:	46.619016
Longitude:	-120.453675	Sourcemap scale:	Not Reported
Horiz Acc measure:	10	Horiz Acc measure units:	seconds
Horiz Collection method:	Interpolated from map		
Horiz coord refsys:	NAD83	Vert measure val:	9999.99
Vert measure units:	feet	Vertacc measure val:	999
Vert accmeasure units:	feet		
Vertcollection method:	Unknown		
Vert coord refsys:	NGVD29	Countrycode:	US
Aquifername:	Not Reported		
Formation type:	Not Reported		
Aquifer type:	Not Reported		
Construction date:	19880523	Welldepth:	408
Welldepth units:	ft	Wellholedepth:	408
Wellholedepth units:	ft		

Ground-water levels, Number of Measurements: 1

Date	Feet below Surface	Feet to Sealevel
1988-08-15	250	

GEOCHECK VERSION 2.1
STATE DATABASE WELL INFORMATION

Map ID:	427		
Org. Identifier:	USGS-WA	Site ID:	USGS40001225131
Formal name:	USGS Washington Water Science Center		
Monloc Identifier:	USGS-463709120264901		
Monloc name:	13N/19E-16A01		
Monloc type:	Well		
Monloc desc:	GWSI DATABASE AUGMENTATION SITE		
Huc code:	17030003	Drainagearea value:	Not Reported
Drainagearea Units:	Not Reported	Contrib drainagearea:	Not Reported
Contrib drainagearea units:	Not Reported	Latitude:	46.619016
Longitude:	-120.4481192	Sourcemap scale:	Not Reported
Horiz Acc measure:	10	Horiz Acc measure units:	seconds
Horiz Collection method:	Interpolated from map		
Horiz coord refsys:	NAD83	Vert measure val:	9999.99
Vert measure units:	feet	Vertacc measure val:	999
Vert accmeasure units:	feet		
Vertcollection method:	Unknown		
Vert coord refsys:	NGVD29	Countrycode:	US
Aquifername:	Not Reported		
Formation type:	Not Reported		
Aquifer type:	Not Reported		
Construction date:	19871211	Welldepth:	415
Welldepth units:	ft	Wellholedepth:	415
Wellholedepth units:	ft		

Ground-water levels, Number of Measurements: 1

Date	Feet below Surface	Feet to Sealevel
1987-12-31	256	

Map ID:	417		
Org. Identifier:	USGS-WA	Site ID:	USGS40001225121
Formal name:	USGS Washington Water Science Center		
Monloc Identifier:	USGS-463708120230301		
Monloc name:	13N/19E-13A01		
Monloc type:	Well		
Monloc desc:	GWSI DATABASE AUGMENTATION SITE		
Huc code:	17030003	Drainagearea value:	Not Reported
Drainagearea Units:	Not Reported	Contrib drainagearea:	Not Reported
Contrib drainagearea units:	Not Reported	Latitude:	46.6187387
Longitude:	-120.3853393	Sourcemap scale:	Not Reported
Horiz Acc measure:	10	Horiz Acc measure units:	seconds
Horiz Collection method:	Interpolated from map		
Horiz coord refsys:	NAD83	Vert measure val:	9999.99
Vert measure units:	feet	Vertacc measure val:	999
Vert accmeasure units:	feet		
Vertcollection method:	Unknown		
Vert coord refsys:	NGVD29	Countrycode:	US
Aquifername:	Not Reported		
Formation type:	Not Reported		

Aquifer type:	Not Reported		
Construction date:	19810601	Welldepth:	65
Welldepth units:	ft	Wellholedepth:	65
Wellholedepth units:	ft		

Ground-water levels, Number of Measurements: 1

Date	Feet below Surface	Feet to Sealevel
1981-06-01	11	

Map ID:	417		
Org. Identifier:	USGS-WA	Site ID:	USGS40001225120
Formal name:	USGS Washington Water Science Center		
Monloc Identifier:	USGS-463708120230201		
Monloc name:	13N/19E-13A02		
Monloc type:	Well		
Monloc desc:	GWSI DATABASE AUGMENTATION SITE		
Huc code:	17030003	Drainagearea value:	Not Reported
Drainagearea Units:	Not Reported	Contrib drainagearea:	Not Reported
Contrib drainagearea units:	Not Reported	Latitude:	46.6187387
Longitude:	-120.3850615	Sourcemap scale:	Not Reported
Horiz Acc measure:	10	Horiz Acc measure units:	seconds
Horiz Collection method:	Interpolated from map		
Horiz coord refsys:	NAD83	Vert measure val:	9999.99
Vert measure units:	feet	Vertacc measure val:	999
Vert accmeasure units:	feet		
Vertcollection method:	Unknown		
Vert coord refsys:	NGVD29	Countrycode:	US
Aquifername:	Not Reported		
Formation type:	Columbia River Basalt Group		
Aquifer type:	Not Reported		
Construction date:	19850515	Welldepth:	500
Welldepth units:	ft	Wellholedepth:	500
Wellholedepth units:	ft		

Ground-water levels, Number of Measurements: 1

Date	Feet below Surface	Feet to Sealevel
1985-05-24	250	

Map ID:	420		
Org. Identifier:	USGS-WA	Site ID:	USGS40001225122
Formal name:	USGS Washington Water Science Center		
Monloc Identifier:	USGS-463708120273001		
Monloc name:	13N/19E-16C01		
Monloc type:	Well		
Monloc desc:	Not Reported		
Huc code:	17030003	Drainagearea value:	Not Reported
Drainagearea Units:	Not Reported	Contrib drainagearea:	Not Reported
Contrib drainagearea units:	Not Reported	Latitude:	46.6187381
Longitude:	-120.4595085	Sourcemap scale:	62500

Horiz Acc measure:	1	Horiz Acc measure units:	seconds
Horiz Collection method:	Interpolated from map		
Horiz coord refsys:	NAD83	Vert measure val:	1045
Vert measure units:	feet	Vertacc measure val:	20
Vert accmeasure units:	feet		
Vertcollection method:	Interpolated from topographic map		
Vert coord refsys:	NGVD29	Countrycode:	US
Aquifername:	Not Reported		
Formation type:	Not Reported		
Aquifer type:	Not Reported		
Construction date:	19640413	Welldepth:	497
Welldepth units:	ft	Wellholedepth:	Not Reported
Wellholedepth units:	Not Reported		

Ground-water levels, Number of Measurements: 1

Date	Feet below Surface	Feet to Sealevel
1964-04-13	224	

Map ID:	420		
Org. Identifier:	USGS-WA	Site ID:	USGS40001225110
Formal name:	USGS Washington Water Science Center		
Monloc Identifier:	USGS-463707120285201		
Monloc name:	13N/19E-17C01		
Monloc type:	Well		
Monloc desc:	Not Reported		
Huc code:	17030003	Drainagearea value:	Not Reported
Drainagearea Units:	Not Reported	Contrib drainagearea:	Not Reported
Contrib drainagearea units:	Not Reported	Latitude:	46.6184602
Longitude:	-120.482287	Sourcemap scale:	62500
Horiz Acc measure:	1	Horiz Acc measure units:	seconds
Horiz Collection method:	Interpolated from map		
Horiz coord refsys:	NAD83	Vert measure val:	1055
Vert measure units:	feet	Vertacc measure val:	20
Vert accmeasure units:	feet		
Vertcollection method:	Interpolated from topographic map		
Vert coord refsys:	NGVD29	Countrycode:	US
Aquifername:	Not Reported		
Formation type:	Not Reported		
Aquifer type:	Not Reported		
Construction date:	19510104	Welldepth:	571
Welldepth units:	ft	Wellholedepth:	Not Reported
Wellholedepth units:	Not Reported		

Ground-water levels, Number of Measurements: 1

Date	Feet below Surface	Feet to Sealevel
1951-03-20	35	

GEOCHECK VERSION 2.1
STATE DATABASE WELL INFORMATION

Map ID:	420		
Org. Identifier:	USGS-WA	Site ID:	USGS40001225109
Formal name:	USGS Washington Water Science Center		
Monloc Identifier:	USGS-463707120283501		
Monloc name:	13N/19E-17C05		
Monloc type:	Well		
Monloc desc:	GWSI DATABASE AUGMENTATION SITE		
Huc code:	17030003	Drainagearea value:	Not Reported
Drainagearea Units:	Not Reported	Contrib drainagearea:	Not Reported
Contrib drainagearea units:	Not Reported	Latitude:	46.6184602
Longitude:	-120.4775647	Sourcemap scale:	Not Reported
Horiz Acc measure:	10	Horiz Acc measure units:	seconds
Horiz Collection method:	Interpolated from map		
Horiz coord refsys:	NAD83	Vert measure val:	9999.99
Vert measure units:	feet	Vertacc measure val:	999
Vert accmeasure units:	feet		
Vertcollection method:	Unknown		
Vert coord refsys:	NGVD29	Countrycode:	US
Aquifername:	Not Reported		
Formation type:	Not Reported		
Aquifer type:	Not Reported		
Construction date:	19880506	Welldepth:	110
Welldepth units:	ft	Wellholedepth:	110
Wellholedepth units:	ft		

Ground-water levels, Number of Measurements: 1

Date	Feet below Surface	Feet to Sealevel
1988-05-06	37	

Map ID:	420		
Org. Identifier:	USGS-WA	Site ID:	USGS40001225104
Formal name:	USGS Washington Water Science Center		
Monloc Identifier:	USGS-463706120283701		
Monloc name:	13N/19E-17C02		
Monloc type:	Well		
Monloc desc:	GWSI DATABASE AUGMENTATION SITE		
Huc code:	17030003	Drainagearea value:	Not Reported
Drainagearea Units:	Not Reported	Contrib drainagearea:	Not Reported
Contrib drainagearea units:	Not Reported	Latitude:	46.6181825
Longitude:	-120.4781202	Sourcemap scale:	Not Reported
Horiz Acc measure:	10	Horiz Acc measure units:	seconds
Horiz Collection method:	Interpolated from map		
Horiz coord refsys:	NAD83	Vert measure val:	9999.99
Vert measure units:	feet	Vertacc measure val:	999
Vert accmeasure units:	feet		
Vertcollection method:	Unknown		
Vert coord refsys:	NGVD29	Countrycode:	US
Aquifername:	Not Reported		
Formation type:	Not Reported		

Aquifer type:	Not Reported		
Construction date:	19580101	Welldepth:	25
Welldepth units:	ft	Wellholedepth:	25
Wellholedepth units:	ft		

Ground-water levels, Number of Measurements: 1

Date	Feet below Surface	Feet to Sealevel
1976-04-05	18	

Map ID:	420		
Org. Identifier:	USGS-WA	Site ID:	USGS40001225103
Formal name:	USGS Washington Water Science Center		
Monloc Identifier:	USGS-463706120283601		
Monloc name:	13N/19E-17C03		
Monloc type:	Well		
Monloc desc:	GWSI DATABASE AUGMENTATION SITE		
Huc code:	17030003	Drainagearea value:	Not Reported
Drainagearea Units:	Not Reported	Contrib drainagearea:	Not Reported
Contrib drainagearea units:	Not Reported	Latitude:	46.6181825
Longitude:	-120.4778424	Sourcemap scale:	Not Reported
Horiz Acc measure:	10	Horiz Acc measure units:	seconds
Horiz Collection method:	Interpolated from map		
Horiz coord refsys:	NAD83	Vert measure val:	9999.99
Vert measure units:	feet	Vertacc measure val:	999
Vert accmeasure units:	feet		
Vertcollection method:	Unknown		
Vert coord refsys:	NGVD29	Countrycode:	US
Aquifername:	Not Reported		
Formation type:	Not Reported		
Aquifer type:	Not Reported		
Construction date:	19790820	Welldepth:	37
Welldepth units:	ft	Wellholedepth:	37
Wellholedepth units:	ft		

Ground-water levels, Number of Measurements: 1

Date	Feet below Surface	Feet to Sealevel
1979-08-24	17	

Map ID:	420		
Org. Identifier:	USGS-WA	Site ID:	USGS40001225102
Formal name:	USGS Washington Water Science Center		
Monloc Identifier:	USGS-463706120283501		
Monloc name:	13N/19E-17C04		
Monloc type:	Well		
Monloc desc:	GWSI DATABASE AUGMENTATION SITE		
Huc code:	17030003	Drainagearea value:	Not Reported
Drainagearea Units:	Not Reported	Contrib drainagearea:	Not Reported
Contrib drainagearea units:	Not Reported	Latitude:	46.6181825
Longitude:	-120.4775647	Sourcemap scale:	Not Reported

Horiz Acc measure:	10	Horiz Acc measure units:	seconds
Horiz Collection method:	Interpolated from map		
Horiz coord refsys:	NAD83	Vert measure val:	9999.99
Vert measure units:	feet	Vertacc measure val:	999
Vert accmeasure units:	feet		
Vertcollection method:	Unknown		
Vert coord refsys:	NGVD29	Countrycode:	US
Aquifername:	Not Reported		
Formation type:	Not Reported		
Aquifer type:	Not Reported		
Construction date:	19871203	Welldepth:	85
Welldepth units:	ft	Wellholedepth:	85
Wellholedepth units:	ft		

Ground-water levels, Number of Measurements: 1

Date	Feet below Surface	Feet to Sealevel
1987-12-05	25	

Map ID:	419		
Org. Identifier:	USGS-WA	Site ID:	USGS40001225105
Formal name:	USGS Washington Water Science Center		
Monloc Identifier:	USGS-463706120324001		
Monloc name:	13N/18E-14NW1		
Monloc type:	Well		
Monloc desc:	GWSI DATABASE AUGMENTATION SITE		
Huc code:	17030002	Drainagearea value:	Not Reported
Drainagearea Units:	Not Reported	Contrib drainagearea:	Not Reported
Contrib drainagearea units:	Not Reported	Latitude:	46.6181819
Longitude:	-120.5456221	Sourcemap scale:	Not Reported
Horiz Acc measure:	10	Horiz Acc measure units:	seconds
Horiz Collection method:	Interpolated from map		
Horiz coord refsys:	NAD83	Vert measure val:	9999.99
Vert measure units:	feet	Vertacc measure val:	999
Vert accmeasure units:	feet		
Vertcollection method:	Unknown		
Vert coord refsys:	NGVD29	Countrycode:	US
Aquifername:	Not Reported		
Formation type:	Not Reported		
Aquifer type:	Not Reported		
Construction date:	19861112	Welldepth:	379
Welldepth units:	ft	Wellholedepth:	379
Wellholedepth units:	ft		

Ground-water levels, Number of Measurements: 1

Date	Feet below Surface	Feet to Sealevel
1986-11-20	32	

GEOCHECK VERSION 2.1
STATE DATABASE WELL INFORMATION

Map ID:	421		
Org. Identifier:	USGS-WA	Site ID:	USGS40001225153
Formal name:	USGS Washington Water Science Center		
Monloc Identifier:	USGS-463711120311501		
Monloc name:	13N/18E-13C02		
Monloc type:	Well		
Monloc desc:	Not Reported		
Huc code:	17030003	Drainagearea value:	Not Reported
Drainagearea Units:	Not Reported	Contrib drainagearea:	Not Reported
Contrib drainagearea units:	Not Reported	Latitude:	46.6181349
Longitude:	-120.5206632	Sourcemap scale:	24000
Horiz Acc measure:	.5	Horiz Acc measure units:	seconds
Horiz Collection method:	Global positioning system (GPS), uncorrected		
Horiz coord refsys:	NAD83	Vert measure val:	1093
Vert measure units:	feet	Vertacc measure val:	5
Vert accmeasure units:	feet		
Vertcollection method:	Interpolated from topographic map		
Vert coord refsys:	NGVD29	Countrycode:	US
Aquifername:	Not Reported		
Formation type:	Not Reported		
Aquifer type:	Not Reported		
Construction date:	19870303	Welldepth:	70
Welldepth units:	ft	Wellholedepth:	80
Wellholedepth units:	ft		

Ground-water levels, Number of Measurements: 7

Date	Feet below Surface	Feet to Sealevel	Date	Feet below Surface	Feet to Sealevel
2002-04-01	20.03		2002-03-25	19.91	
2001-08-21	14.18		2001-03-09	24.32	
2000-08-31	16.27				
Note: The site had been pumped recently.					
2000-08-23	16.13		1987-03-04	22	

Map ID:	418		
Org. Identifier:	USGS-WA	Site ID:	USGS40001225093
Formal name:	USGS Washington Water Science Center		
Monloc Identifier:	USGS-463705120320401		
Monloc name:	13N/18E-14H04		
Monloc type:	Well		
Monloc desc:	WELL HAS ACTIVE DATA LOGGER		
Huc code:	17030002	Drainagearea value:	Not Reported
Drainagearea Units:	Not Reported	Contrib drainagearea:	Not Reported
Contrib drainagearea units:	Not Reported	Latitude:	46.617932
Longitude:	-120.5355663	Sourcemap scale:	24000
Horiz Acc measure:	.5	Horiz Acc measure units:	seconds
Horiz Collection method:	Global positioning system (GPS), uncorrected		
Horiz coord refsys:	NAD83	Vert measure val:	1108
Vert measure units:	feet	Vertacc measure val:	10
Vert accmeasure units:	feet		
Vertcollection method:	Interpolated from topographic map		
Vert coord refsys:	NGVD29	Countrycode:	US
Aquifername:	Not Reported		
Formation type:	Not Reported		

Aquifer type: Not Reported
Construction date: 19480310 Welldepth: 250
Welldepth units: ft Wellholedepth: 250
Wellholedepth units: ft

Ground-water levels, Number of Measurements: 7

Date	Feet below Surface	Feet to Sealevel	Date	Feet below Surface	Feet to Sealevel
2003-06-18	34.59		2003-02-18	35.20	
2002-09-27	35.85		2002-06-02	34.09	
2002-02-20	36.05		2001-11-02	35.2	
2001-03-08	36.92				

Map ID: 418
Org. Identifier: USGS-WA Site ID: USGS40001225092
Formal name: USGS Washington Water Science Center
Monloc Identifier: USGS-463705120320301
Monloc name: 13N/18E-14AB1
Monloc type: Well
Monloc desc: GWSI DATABASE AUGMENTATION SITE
Huc code: 17030002 Drainagearea value: Not Reported
Drainagearea Units: Not Reported Contrib drainagearea: Not Reported
Contrib drainagearea units: Not Reported Latitude: 46.6179042
Longitude: -120.535344 Sourcemap scale: Not Reported
Horiz Acc measure: 10 Horiz Acc measure units: seconds
Horiz Collection method: Interpolated from map
Horiz coord refsys: NAD83 Vert measure val: 9999.99
Vert measure units: feet Vertacc measure val: 999
Vert accmeasure units: feet
Vertcollection method: Unknown
Vert coord refsys: NGVD29 Countrycode: US
Aquifername: Not Reported
Formation type: Not Reported
Aquifer type: Not Reported
Construction date: 19790320 Welldepth: 42
Welldepth units: ft Wellholedepth: 42
Wellholedepth units: ft

Ground-water levels, Number of Measurements: 1

Date	Feet below Surface	Feet to Sealevel
1979-03-27	20	

Map ID: 420
Org. Identifier: USGS-WA Site ID: USGS40001225087
Formal name: USGS Washington Water Science Center
Monloc Identifier: USGS-463704120284401
Monloc name: 13N/19E-17CF1
Monloc type: Well
Monloc desc: GWSI DATABASE AUGMENTATION SITE
Huc code: 17030003 Drainagearea value: Not Reported
Drainagearea Units: Not Reported Contrib drainagearea: Not Reported
Contrib drainagearea units: Not Reported Latitude: 46.6176269
Longitude: -120.4800647 Sourcemap scale: Not Reported

Horiz Acc measure:	10	Horiz Acc measure units:	seconds
Horiz Collection method:	Interpolated from map		
Horiz coord refsys:	NAD83	Vert measure val:	9999.99
Vert measure units:	feet	Vertacc measure val:	999
Vert accmeasure units:	feet		
Vertcollection method:	Unknown		
Vert coord refsys:	NGVD29	Countrycode:	US
Aquifername:	Not Reported		
Formation type:	Not Reported		
Aquifer type:	Not Reported		
Construction date:	19810420	Welldepth:	40
Welldepth units:	ft	Wellholedepth:	40
Wellholedepth units:	ft		

Ground-water levels, Number of Measurements: 1

Date	Feet below Surface	Feet to Sealevel
1981-06-20		

Note: The site was flowing, but the head could not be measured without additional equipment.

Map ID:	428		
Org. Identifier:	USGS-WA	Site ID:	USGS40001225088
Formal name:	USGS Washington Water Science Center		
Monloc Identifier:	USGS-463704120302201		
Monloc name:	13N/19E-07N35 MW-D-18		
Monloc type:	Well		
Monloc desc:	Not Reported		
Huc code:	17030002	Drainagearea value:	Not Reported
Drainagearea Units:	Not Reported	Contrib drainagearea:	Not Reported
Contrib drainagearea units:	Not Reported	Latitude:	46.6176267
Longitude:	-120.5072878	Sourcemap scale:	24000
Horiz Acc measure:	5	Horiz Acc measure units:	seconds
Horiz Collection method:	Interpolated from map		
Horiz coord refsys:	NAD83	Vert measure val:	9999.99
Vert measure units:	feet	Vertacc measure val:	999
Vert accmeasure units:	feet		
Vertcollection method:	Unknown		
Vert coord refsys:	NGVD29	Countrycode:	US
Aquifername:	Not Reported		
Formation type:	Not Reported		
Aquifer type:	Not Reported		
Construction date:	19010101	Welldepth:	28
Welldepth units:	ft	Wellholedepth:	Not Reported
Wellholedepth units:	Not Reported		

Ground-water levels, Number of Measurements: 0

Map ID: 424

GEOCHECK VERSION 2.1
STATE DATABASE WELL INFORMATION

Org. Identifier:	USGS-WA	Site ID:	USGS40001225086
Formal name:	USGS Washington Water Science Center		
Monloc Identifier:	USGS-463704120213901		
Monloc name:	13N/20E-18A03		
Monloc type:	Well		
Monloc desc:	Not Reported		
Huc code:	17030003	Drainagearea value:	Not Reported
Drainagearea Units:	Not Reported	Contrib drainagearea:	Not Reported
Contrib drainagearea units:	Not Reported	Latitude:	46.6176
Longitude:	-120.3621163	Sourcemap scale:	24000
Horiz Acc measure:	.5	Horiz Acc measure units:	seconds
Horiz Collection method:	Global positioning system (GPS), uncorrected		
Horiz coord refsys:	NAD83	Vert measure val:	1980
Vert measure units:	feet	Vertacc measure val:	10
Vert accmeasure units:	feet		
Vertcollection method:	Global Positioning System		
Vert coord refsys:	NGVD29	Countrycode:	US
Aquifername:	Not Reported		
Formation type:	Not Reported		
Aquifer type:	Not Reported		
Construction date:	19010101	Welldepth:	185
Welldepth units:	ft	Wellholedepth:	Not Reported
Wellholedepth units:	Not Reported		

Ground-water levels, Number of Measurements: 1

Date	Feet below Surface	Feet to Sealevel
2002-03-29	24.57	

Map ID:	417		
Org. Identifier:	USGS-WA	Site ID:	USGS40001225080
Formal name:	USGS Washington Water Science Center		
Monloc Identifier:	USGS-463703120231201		
Monloc name:	13N/19E-13NE4		
Monloc type:	Well		
Monloc desc:	GWSI DATABASE AUGMENTATION SITE		
Huc code:	17030003	Drainagearea value:	Not Reported
Drainagearea Units:	Not Reported	Contrib drainagearea:	Not Reported
Contrib drainagearea units:	Not Reported	Latitude:	46.6173498
Longitude:	-120.3878394	Sourcemap scale:	Not Reported
Horiz Acc measure:	10	Horiz Acc measure units:	seconds
Horiz Collection method:	Interpolated from map		
Horiz coord refsys:	NAD83	Vert measure val:	9999.99
Vert measure units:	feet	Vertacc measure val:	999
Vert accmeasure units:	feet		
Vertcollection method:	Unknown		
Vert coord refsys:	NGVD29	Countrycode:	US
Aquifername:	Not Reported		
Formation type:	Not Reported		
Aquifer type:	Not Reported		
Construction date:	19880227	Welldepth:	25
Welldepth units:	ft	Wellholedepth:	25
Wellholedepth units:	ft		

Ground-water levels, Number of Measurements: 1

Date	Feet below Surface	Feet to Sealevel
1988-02-27	20	

Map ID:	417		
Org. Identifier:	USGS-WA	Site ID:	USGS40001225079
Formal name:	USGS Washington Water Science Center		
Monloc Identifier:	USGS-463703120231101		
Monloc name:	13N/19E-13NE3		
Monloc type:	Well		
Monloc desc:	GWSI DATABASE AUGMENTATION SITE		
Huc code:	17030003	Drainagearea value:	Not Reported
Drainagearea Units:	Not Reported	Contrib drainagearea:	Not Reported
Contrib drainagearea units:	Not Reported	Latitude:	46.6173498
Longitude:	-120.3875616	Sourcemap scale:	Not Reported
Horiz Acc measure:	10	Horiz Acc measure units:	seconds
Horiz Collection method:	Interpolated from map		
Horiz coord refsys:	NAD83	Vert measure val:	9999.99
Vert measure units:	feet	Vertacc measure val:	999
Vert accmeasure units:	feet		
Vertcollection method:	Unknown		
Vert coord refsys:	NGVD29	Countrycode:	US
Aquifername:	Not Reported		
Formation type:	Not Reported		
Aquifer type:	Not Reported		
Construction date:	19880226	Welldepth:	25
Welldepth units:	ft	Wellholedepth:	25
Wellholedepth units:	ft		

Ground-water levels, Number of Measurements: 1

Date	Feet below Surface	Feet to Sealevel
1988-02-26	18	

Map ID:	418		
Org. Identifier:	USGS-WA	Site ID:	USGS40001225081
Formal name:	USGS Washington Water Science Center		
Monloc Identifier:	USGS-463703120314801		
Monloc name:	13N/18E-14H03		
Monloc type:	Well		
Monloc desc:	Not Reported		
Huc code:	17030002	Drainagearea value:	Not Reported
Drainagearea Units:	Not Reported	Contrib drainagearea:	Not Reported
Contrib drainagearea units:	Not Reported	Latitude:	46.6173487
Longitude:	-120.5311773	Sourcemap scale:	24000

Horiz Acc measure:	1	Horiz Acc measure units:	seconds
Horiz Collection method:	Interpolated from map		
Horiz coord refsys:	NAD83	Vert measure val:	1108
Vert measure units:	feet	Vertacc measure val:	10
Vert accmeasure units:	feet		
Vertcollection method:	Interpolated from topographic map		
Vert coord refsys:	NGVD29	Countrycode:	US
Aquifername:	Not Reported		
Formation type:	Not Reported		
Aquifer type:	Not Reported		
Construction date:	19670201	Welldepth:	10
Welldepth units:	ft	Wellholedepth:	Not Reported
Wellholedepth units:	Not Reported		

Ground-water levels, Number of Measurements: 0

Map ID:	417		
Org. Identifier:	USGS-WA	Site ID:	USGS40001225072
Formal name:	USGS Washington Water Science Center		
Monloc Identifier:	USGS-463702120231201		
Monloc name:	13N/19E-13NE1		
Monloc type:	Well		
Monloc desc:	GWSI DATABASE AUGMENTATION SITE		
Huc code:	17030003	Drainagearea value:	Not Reported
Drainagearea Units:	Not Reported	Contrib drainagearea:	Not Reported
Contrib drainagearea units:	Not Reported	Latitude:	46.617072
Longitude:	-120.3878393	Sourcemap scale:	Not Reported
Horiz Acc measure:	10	Horiz Acc measure units:	seconds
Horiz Collection method:	Interpolated from map		
Horiz coord refsys:	NAD83	Vert measure val:	9999.99
Vert measure units:	feet	Vertacc measure val:	999
Vert accmeasure units:	feet		
Vertcollection method:	Unknown		
Vert coord refsys:	NGVD29	Countrycode:	US
Aquifername:	Not Reported		
Formation type:	Not Reported		
Aquifer type:	Not Reported		
Construction date:	19880223	Welldepth:	25
Welldepth units:	ft	Wellholedepth:	25
Wellholedepth units:	ft		

Ground-water levels, Number of Measurements: 1

Date	Feet below Surface	Feet to Sealevel
1988-02-25	18	

Map ID: 417

GEOCHECK VERSION 2.1
STATE DATABASE WELL INFORMATION

Org. Identifier:	USGS-WA	Site ID:	USGS40001225071
Formal name:	USGS Washington Water Science Center		
Monloc Identifier:	USGS-463702120231101		
Monloc name:	13N/19E-13NE2		
Monloc type:	Well		
Monloc desc:	GWSI DATABASE AUGMENTATION SITE		
Huc code:	17030003	Drainagearea value:	Not Reported
Drainagearea Units:	Not Reported	Contrib drainagearea:	Not Reported
Contrib drainagearea units:	Not Reported	Latitude:	46.617072
Longitude:	-120.3875616	Sourcemap scale:	Not Reported
Horiz Acc measure:	10	Horiz Acc measure units:	seconds
Horiz Collection method:	Interpolated from map		
Horiz coord refsys:	NAD83	Vert measure val:	9999.99
Vert measure units:	feet	Vertacc measure val:	999
Vert accmeasure units:	feet		
Vertcollection method:	Unknown		
Vert coord refsys:	NGVD29	Countrycode:	US
Aquifername:	Not Reported		
Formation type:	Not Reported		
Aquifer type:	Not Reported		
Construction date:	19880225	Welldepth:	25
Welldepth units:	ft	Wellholedepth:	25
Wellholedepth units:	ft		

Ground-water levels, Number of Measurements: 1

Date	Feet below Surface	Feet to Sealevel
1988-02-25	17	

Map ID:	429		
Org. Identifier:	USGS-WA	Site ID:	USGS40001225073
Formal name:	USGS Washington Water Science Center		
Monloc Identifier:	USGS-463702120250601		
Monloc name:	13N/19E-14NW1		
Monloc type:	Well		
Monloc desc:	GWSI DATABASE AUGMENTATION SITE		
Huc code:	17030003	Drainagearea value:	Not Reported
Drainagearea Units:	Not Reported	Contrib drainagearea:	Not Reported
Contrib drainagearea units:	Not Reported	Latitude:	46.6170718
Longitude:	-120.419507	Sourcemap scale:	Not Reported
Horiz Acc measure:	10	Horiz Acc measure units:	seconds
Horiz Collection method:	Interpolated from map		
Horiz coord refsys:	NAD83	Vert measure val:	9999.99
Vert measure units:	feet	Vertacc measure val:	999
Vert accmeasure units:	feet		
Vertcollection method:	Unknown		
Vert coord refsys:	NGVD29	Countrycode:	US
Aquifername:	Not Reported		
Formation type:	Columbia River Basalt Group		
Aquifer type:	Not Reported		
Construction date:	19860306	Welldepth:	830
Welldepth units:	ft	Wellholedepth:	860
Wellholedepth units:	ft		

Ground-water levels, Number of Measurements: 1

Date	Feet below Surface	Feet to Sealevel
1986-05-13	560	

Map ID:	420		
Org. Identifier:	USGS-WA	Site ID:	USGS40001225074
Formal name:	USGS Washington Water Science Center		
Monloc Identifier:	USGS-463702120284401		
Monloc name:	13N/19E-17F02		
Monloc type:	Well		
Monloc desc:	GWSI DATABASE AUGMENTATION SITE		
Huc code:	17030003	Drainagearea value:	Not Reported
Drainagearea Units:	Not Reported	Contrib drainagearea:	Not Reported
Contrib drainagearea units:	Not Reported	Latitude:	46.6170713
Longitude:	-120.4800647	Sourcemap scale:	Not Reported
Horiz Acc measure:	10	Horiz Acc measure units:	seconds
Horiz Collection method:	Interpolated from map		
Horiz coord refsys:	NAD83	Vert measure val:	9999.99
Vert measure units:	feet	Vertacc measure val:	999
Vert accmeasure units:	feet		
Vertcollection method:	Unknown		
Vert coord refsys:	NGVD29	Countrycode:	US
Aquifername:	Not Reported		
Formation type:	Not Reported		
Aquifer type:	Not Reported		
Construction date:	19680415	Welldepth:	30
Welldepth units:	ft	Wellholedepth:	32
Wellholedepth units:	ft		

Ground-water levels, Number of Measurements: 1

Date	Feet below Surface	Feet to Sealevel
1968-05-22	17	

Map ID:	420		
Org. Identifier:	USGS-WA	Site ID:	USGS40001225063
Formal name:	USGS Washington Water Science Center		
Monloc Identifier:	USGS-463701120273601		
Monloc name:	13N/19E-16F14		
Monloc type:	Well		
Monloc desc:	Not Reported		
Huc code:	17030003	Drainagearea value:	Not Reported
Drainagearea Units:	Not Reported	Contrib drainagearea:	Not Reported
Contrib drainagearea units:	Not Reported	Latitude:	46.6168631
Longitude:	-120.4613002	Sourcemap scale:	24000

Horiz Acc measure:	.5	Horiz Acc measure units:	seconds
Horiz Collection method:	Global positioning system (GPS), uncorrected		
Horiz coord refsys:	NAD83	Vert measure val:	1170
Vert measure units:	feet	Vertacc measure val:	10
Vert accmeasure units:	feet		
Vertcollection method:	Global Positioning System		
Vert coord refsys:	NGVD29	Countrycode:	US
Aquifername:	Not Reported		
Formation type:	Not Reported		
Aquifer type:	Not Reported		
Construction date:	19950405	Welldepth:	200
Welldepth units:	ft	Wellholedepth:	200
Wellholedepth units:	ft		

Ground-water levels, Number of Measurements: 4

Date	Feet below Surface	Feet to Sealevel	Date	Feet below Surface	Feet to Sealevel
2002-03-26	121.96		2001-03-13	120.3	
2000-09-13	103.72		1995-04-06	125	

Map ID:	418		
Org. Identifier:	USGS-WA	Site ID:	USGS40001225089
Formal name:	USGS Washington Water Science Center		
Monloc Identifier:	USGS-463704120314901		
Monloc name:	13N/18E-14H02		
Monloc type:	Well		
Monloc desc:	03/09/2001 WELL OBSTUCTED, NO MEASURE WATER LEVE		
Huc code:	17030002	Drainagearea value:	Not Reported
Drainagearea Units:	Not Reported	Contrib drainagearea:	Not Reported
Contrib drainagearea units:	Not Reported	Latitude:	46.6168181
Longitude:	-120.5330468	Sourcemap scale:	24000
Horiz Acc measure:	.5	Horiz Acc measure units:	seconds
Horiz Collection method:	Global positioning system (GPS), uncorrected		
Horiz coord refsys:	NAD83	Vert measure val:	1105
Vert measure units:	feet	Vertacc measure val:	5
Vert accmeasure units:	feet		
Vertcollection method:	Interpolated from topographic map		
Vert coord refsys:	NGVD29	Countrycode:	US
Aquifername:	Not Reported		
Formation type:	Priest Rapids Member of Wanapum Basalt Formation		
Aquifer type:	Not Reported		
Construction date:	19670421	Welldepth:	400
Welldepth units:	ft	Wellholedepth:	401
Wellholedepth units:	ft		

Ground-water levels, Number of Measurements: 4

Date	Feet below Surface	Feet to Sealevel	Date	Feet below Surface	Feet to Sealevel
2000-08-28	38.42				
Note: The site was being pumped.					
1986-04-11	44				
Note: The site was being pumped.					
1969-05-25	59		1967-05-25	59	

GEOCHECK VERSION 2.1
STATE DATABASE WELL INFORMATION

Map ID:	420		
Org. Identifier:	USGS-WA	Site ID:	USGS40001225050
Formal name:	USGS Washington Water Science Center		
Monloc Identifier:	USGS-463700120284001		
Monloc name:	13N/19E-17F01		
Monloc type:	Well		
Monloc desc:	Not Reported		
Huc code:	17030003	Drainagearea value:	Not Reported
Drainagearea Units:	Not Reported	Contrib drainagearea:	Not Reported
Contrib drainagearea units:	Not Reported	Latitude:	46.6165158
Longitude:	-120.4789536	Sourcemap scale:	62500
Horiz Acc measure:	1	Horiz Acc measure units:	seconds
Horiz Collection method:	Interpolated from map		
Horiz coord refsys:	NAD83	Vert measure val:	1138
Vert measure units:	feet	Vertacc measure val:	20
Vert accmeasure units:	feet		
Vertcollection method:	Interpolated from topographic map		
Vert coord refsys:	NGVD29	Countrycode:	US
Aquifername:	Not Reported		
Formation type:	Not Reported		
Aquifer type:	Not Reported		
Construction date:	19010101	Welldepth:	30
Welldepth units:	ft	Wellholedepth:	Not Reported
Wellholedepth units:	Not Reported		

Ground-water levels, Number of Measurements: 0

Map ID:	419		
Org. Identifier:	USGS-WA	Site ID:	USGS40001225052
Formal name:	USGS Washington Water Science Center		
Monloc Identifier:	USGS-463700120323101		
Monloc name:	13N/18E-14F06		
Monloc type:	Well		
Monloc desc:	GWSI DATABASE AUGMENTATION SITE		
Huc code:	17030002	Drainagearea value:	Not Reported
Drainagearea Units:	Not Reported	Contrib drainagearea:	Not Reported
Contrib drainagearea units:	Not Reported	Latitude:	46.6165153
Longitude:	-120.543122	Sourcemap scale:	Not Reported
Horiz Acc measure:	10	Horiz Acc measure units:	seconds
Horiz Collection method:	Interpolated from map		
Horiz coord refsys:	NAD83	Vert measure val:	9999.99
Vert measure units:	feet	Vertacc measure val:	999
Vert accmeasure units:	feet		
Vertcollection method:	Unknown		
Vert coord refsys:	NGVD29	Countrycode:	US
Aquifername:	Not Reported		
Formation type:	Not Reported		
Aquifer type:	Not Reported		
Construction date:	19810515	Welldepth:	45
Welldepth units:	ft	Wellholedepth:	46
Wellholedepth units:	ft		

Ground-water levels, Number of Measurements: 1

Date	Feet below Surface	Feet to Sealevel
1981-05-26	15	

Map ID:	419		
Org. Identifier:	USGS-WA	Site ID:	USGS40001225051
Formal name:	USGS Washington Water Science Center		
Monloc Identifier:	USGS-463700120323001		
Monloc name:	13N/18E-14F05		
Monloc type:	Well		
Monloc desc:	GWSI DATABASE AUGMENTATION SITE		
Huc code:	17030002	Drainagearea value:	Not Reported
Drainagearea Units:	Not Reported	Contrib drainagearea:	Not Reported
Contrib drainagearea units:	Not Reported	Latitude:	46.6165153
Longitude:	-120.5428443	Sourcemap scale:	Not Reported
Horiz Acc measure:	10	Horiz Acc measure units:	seconds
Horiz Collection method:	Interpolated from map		
Horiz coord refsys:	NAD83	Vert measure val:	9999.99
Vert measure units:	feet	Vertacc measure val:	999
Vert accmeasure units:	feet		
Vertcollection method:	Unknown		
Vert coord refsys:	NGVD29	Countrycode:	US
Aquifername:	Not Reported		
Formation type:	Not Reported		
Aquifer type:	Not Reported		
Construction date:	19810506	Welldepth:	39
Welldepth units:	ft	Wellholedepth:	40
Wellholedepth units:	ft		

Ground-water levels, Number of Measurements: 1

Date	Feet below Surface	Feet to Sealevel
1981-05-14	15	

Map ID:	419		
Org. Identifier:	USGS-WA	Site ID:	USGS40001225053
Formal name:	USGS Washington Water Science Center		
Monloc Identifier:	USGS-463700120323201		
Monloc name:	13N/18E-14F07		
Monloc type:	Well		
Monloc desc:	GWSI DATABASE AUGMENTATION SITE		
Huc code:	17030002	Drainagearea value:	Not Reported
Drainagearea Units:	Not Reported	Contrib drainagearea:	Not Reported
Contrib drainagearea units:	Not Reported	Latitude:	46.6165152
Longitude:	-120.5433998	Sourcemap scale:	Not Reported

Horiz Acc measure:	10	Horiz Acc measure units:	seconds
Horiz Collection method:	Interpolated from map		
Horiz coord refsys:	NAD83	Vert measure val:	9999.99
Vert measure units:	feet	Vertacc measure val:	999
Vert accmeasure units:	feet		
Vertcollection method:	Unknown		
Vert coord refsys:	NGVD29	Countrycode:	US
Aquifername:	Not Reported		
Formation type:	Not Reported		
Aquifer type:	Not Reported		
Construction date:	19830906	Welldepth:	44
Welldepth units:	ft	Wellholedepth:	46
Wellholedepth units:	ft		

Ground-water levels, Number of Measurements: 1

Date	Feet below Surface	Feet to Sealevel
1983-09-07	18	

Map ID:	419		
Org. Identifier:	USGS-WA	Site ID:	USGS40001225038
Formal name:	USGS Washington Water Science Center		
Monloc Identifier:	USGS-463659120323201		
Monloc name:	13N/18E-14F08		
Monloc type:	Well		
Monloc desc:	GWSI DATABASE AUGMENTATION SITE		
Huc code:	17030002	Drainagearea value:	Not Reported
Drainagearea Units:	Not Reported	Contrib drainagearea:	Not Reported
Contrib drainagearea units:	Not Reported	Latitude:	46.6162375
Longitude:	-120.5433998	Sourcemap scale:	Not Reported
Horiz Acc measure:	10	Horiz Acc measure units:	seconds
Horiz Collection method:	Interpolated from map		
Horiz coord refsys:	NAD83	Vert measure val:	9999.99
Vert measure units:	feet	Vertacc measure val:	999
Vert accmeasure units:	feet		
Vertcollection method:	Unknown		
Vert coord refsys:	NGVD29	Countrycode:	US
Aquifername:	Not Reported		
Formation type:	Not Reported		
Aquifer type:	Not Reported		
Construction date:	19890420	Welldepth:	49
Welldepth units:	ft	Wellholedepth:	51
Wellholedepth units:	ft		

Ground-water levels, Number of Measurements: 1

Date	Feet below Surface	Feet to Sealevel
1989-04-21	33	

GEOCHECK VERSION 2.1
STATE DATABASE WELL INFORMATION

Map ID:	419		
Org. Identifier:	USGS-WA	Site ID:	USGS40001225037
Formal name:	USGS Washington Water Science Center		
Monloc Identifier:	USGS-463659120323101		
Monloc name:	13N/18E-14F03		
Monloc type:	Well		
Monloc desc:	GWSI DATABASE AUGMENTATION SITE		
Huc code:	17030002	Drainagearea value:	Not Reported
Drainagearea Units:	Not Reported	Contrib drainagearea:	Not Reported
Contrib drainagearea units:	Not Reported	Latitude:	46.6162375
Longitude:	-120.543122	Sourcemap scale:	Not Reported
Horiz Acc measure:	10	Horiz Acc measure units:	seconds
Horiz Collection method:	Interpolated from map		
Horiz coord refsys:	NAD83	Vert measure val:	9999.99
Vert measure units:	feet	Vertacc measure val:	999
Vert accmeasure units:	feet		
Vertcollection method:	Unknown		
Vert coord refsys:	NGVD29	Countrycode:	US
Aquifername:	Not Reported		
Formation type:	Not Reported		
Aquifer type:	Not Reported		
Construction date:	19770929	Welldepth:	40
Welldepth units:	ft	Wellholedepth:	42
Wellholedepth units:	ft		

Ground-water levels, Number of Measurements: 1

Date	Feet below Surface	Feet to Sealevel
1977-09-30	19	

Map ID:	419		
Org. Identifier:	USGS-WA	Site ID:	USGS40001225036
Formal name:	USGS Washington Water Science Center		
Monloc Identifier:	USGS-463659120323001		
Monloc name:	13N/18E-14F04		
Monloc type:	Well		
Monloc desc:	GWSI DATABASE AUGMENTATION SITE		
Huc code:	17030002	Drainagearea value:	Not Reported
Drainagearea Units:	Not Reported	Contrib drainagearea:	Not Reported
Contrib drainagearea units:	Not Reported	Latitude:	46.6162375
Longitude:	-120.5428443	Sourcemap scale:	Not Reported
Horiz Acc measure:	10	Horiz Acc measure units:	seconds
Horiz Collection method:	Interpolated from map		
Horiz coord refsys:	NAD83	Vert measure val:	9999.99
Vert measure units:	feet	Vertacc measure val:	999
Vert accmeasure units:	feet		
Vertcollection method:	Unknown		
Vert coord refsys:	NGVD29	Countrycode:	US
Aquifername:	Not Reported		
Formation type:	Not Reported		

Aquifer type:	Not Reported		
Construction date:	19790724	Welldepth:	50
Welldepth units:	ft	Wellholedepth:	50
Wellholedepth units:	ft		

Ground-water levels, Number of Measurements: 1

Date	Feet below Surface	Feet to Sealevel
1979-08-03	8	

Map ID:	420		
Org. Identifier:	USGS-WA	Site ID:	USGS40001225024
Formal name:	USGS Washington Water Science Center		
Monloc Identifier:	USGS-463658120272501		
Monloc name:	13N/19E-16F02		
Monloc type:	Well		
Monloc desc:	Not Reported		
Huc code:	17030003	Drainagearea value:	Not Reported
Drainagearea Units:	Not Reported	Contrib drainagearea:	Not Reported
Contrib drainagearea units:	Not Reported	Latitude:	46.6159604
Longitude:	-120.4581195	Sourcemap scale:	62500
Horiz Acc measure:	1	Horiz Acc measure units:	seconds
Horiz Collection method:	Interpolated from map		
Horiz coord refsys:	NAD83	Vert measure val:	1100
Vert measure units:	feet	Vertacc measure val:	20
Vert accmeasure units:	feet		
Vertcollection method:	Interpolated from topographic map		
Vert coord refsys:	NGVD29	Countrycode:	US
Aquifername:	Not Reported		
Formation type:	Not Reported		
Aquifer type:	Not Reported		
Construction date:	19740206	Welldepth:	177
Welldepth units:	ft	Wellholedepth:	Not Reported
Wellholedepth units:	Not Reported		

Ground-water levels, Number of Measurements: 1

Date	Feet below Surface	Feet to Sealevel
1974-02-08	116	

Map ID:	420		
Org. Identifier:	USGS-WA	Site ID:	USGS40001225023
Formal name:	USGS Washington Water Science Center		
Monloc Identifier:	USGS-463658120265201		
Monloc name:	13N/19E-16H01		
Monloc type:	Well		
Monloc desc:	Not Reported		
Huc code:	17030003	Drainagearea value:	Not Reported
Drainagearea Units:	Not Reported	Contrib drainagearea:	Not Reported
Contrib drainagearea units:	Not Reported	Latitude:	46.6159604
Longitude:	-120.4489525	Sourcemap scale:	62500

Horiz Acc measure:	1	Horiz Acc measure units:	seconds
Horiz Collection method:	Interpolated from map		
Horiz coord refsys:	NAD83	Vert measure val:	1290
Vert measure units:	feet	Vertacc measure val:	20
Vert accmeasure units:	feet		
Vertcollection method:	Interpolated from topographic map		
Vert coord refsys:	NGVD29	Countrycode:	US
Aquifername:	Not Reported		
Formation type:	Not Reported		
Aquifer type:	Not Reported		
Construction date:	19470512	Welldepth:	390
Welldepth units:	ft	Wellholedepth:	Not Reported
Wellholedepth units:	Not Reported		

Ground-water levels, Number of Measurements: 1

Date	Feet below Surface	Feet to Sealevel
1947-05-12	260	

Map ID:	420		
Org. Identifier:	USGS-WA	Site ID:	USGS40001225027
Formal name:	USGS Washington Water Science Center		
Monloc Identifier:	USGS-463658120282601		
Monloc name:	13N/19E-17G05		
Monloc type:	Well		
Monloc desc:	GWSI DATABASE AUGMENTATION SITE		
Huc code:	17030003	Drainagearea value:	Not Reported
Drainagearea Units:	Not Reported	Contrib drainagearea:	Not Reported
Contrib drainagearea units:	Not Reported	Latitude:	46.6159603
Longitude:	-120.4750645	Sourcemap scale:	Not Reported
Horiz Acc measure:	10	Horiz Acc measure units:	seconds
Horiz Collection method:	Interpolated from map		
Horiz coord refsys:	NAD83	Vert measure val:	9999.99
Vert measure units:	feet	Vertacc measure val:	999
Vert accmeasure units:	feet		
Vertcollection method:	Unknown		
Vert coord refsys:	NGVD29	Countrycode:	US
Aquifername:	Not Reported		
Formation type:	Not Reported		
Aquifer type:	Not Reported		
Construction date:	19811202	Welldepth:	42
Welldepth units:	ft	Wellholedepth:	43
Wellholedepth units:	ft		

Ground-water levels, Number of Measurements: 1

Date	Feet below Surface	Feet to Sealevel
1981-12-11	17	

GEOCHECK VERSION 2.1
STATE DATABASE WELL INFORMATION

Map ID:	420		
Org. Identifier:	USGS-WA	Site ID:	USGS40001225026
Formal name:	USGS Washington Water Science Center		
Monloc Identifier:	USGS-463658120282501		
Monloc name:	13N/19E-17G04		
Monloc type:	Well		
Monloc desc:	GWSI DATABASE AUGMENTATION SITE		
Huc code:	17030003	Drainagearea value:	Not Reported
Drainagearea Units:	Not Reported	Contrib drainagearea:	Not Reported
Contrib drainagearea units:	Not Reported	Latitude:	46.6159603
Longitude:	-120.4747868	Sourcemap scale:	Not Reported
Horiz Acc measure:	10	Horiz Acc measure units:	seconds
Horiz Collection method:	Interpolated from map		
Horiz coord refsys:	NAD83	Vert measure val:	9999.99
Vert measure units:	feet	Vertacc measure val:	999
Vert accmeasure units:	feet		
Vertcollection method:	Unknown		
Vert coord refsys:	NGVD29	Countrycode:	US
Aquifername:	Not Reported		
Formation type:	Not Reported		
Aquifer type:	Not Reported		
Construction date:	19810916	Welldepth:	34
Welldepth units:	ft	Wellholedepth:	35
Wellholedepth units:	ft		

Ground-water levels, Number of Measurements: 1

Date	Feet below Surface	Feet to Sealevel
1981-09-26	15	

Map ID:	420		
Org. Identifier:	USGS-WA	Site ID:	USGS40001225025
Formal name:	USGS Washington Water Science Center		
Monloc Identifier:	USGS-463658120282401		
Monloc name:	13N/19E-17G03		
Monloc type:	Well		
Monloc desc:	GWSI DATABASE AUGMENTATION SITE		
Huc code:	17030003	Drainagearea value:	Not Reported
Drainagearea Units:	Not Reported	Contrib drainagearea:	Not Reported
Contrib drainagearea units:	Not Reported	Latitude:	46.6159603
Longitude:	-120.474509	Sourcemap scale:	Not Reported
Horiz Acc measure:	10	Horiz Acc measure units:	seconds
Horiz Collection method:	Interpolated from map		
Horiz coord refsys:	NAD83	Vert measure val:	9999.99
Vert measure units:	feet	Vertacc measure val:	999
Vert accmeasure units:	feet		
Vertcollection method:	Unknown		
Vert coord refsys:	NGVD29	Countrycode:	US
Aquifername:	Not Reported		
Formation type:	Not Reported		

Aquifer type:	Not Reported		
Construction date:	19810310	Welldepth:	60
Welldepth units:	ft	Wellholedepth:	63
Wellholedepth units:	ft		

Ground-water levels, Number of Measurements: 1

Date	Feet below Surface	Feet to Sealevel
1981-03-10	18	

Map ID:	430		
Org. Identifier:	USGS-WA	Site ID:	USGS40001225029
Formal name:	USGS Washington Water Science Center		
Monloc Identifier:	USGS-463658120303801		
Monloc name:	13N/18E-13H01		
Monloc type:	Well		
Monloc desc:	GWSI DATABASE AUGMENTATION SITE		
Huc code:	17030003	Drainagearea value:	Not Reported
Drainagearea Units:	Not Reported	Contrib drainagearea:	Not Reported
Contrib drainagearea units:	Not Reported	Latitude:	46.61596
Longitude:	-120.5117324	Sourcemap scale:	Not Reported
Horiz Acc measure:	10	Horiz Acc measure units:	seconds
Horiz Collection method:	Interpolated from map		
Horiz coord refsys:	NAD83	Vert measure val:	9999.99
Vert measure units:	feet	Vertacc measure val:	999
Vert accmeasure units:	feet		
Vertcollection method:	Unknown		
Vert coord refsys:	NGVD29	Countrycode:	US
Aquifername:	Not Reported		
Formation type:	Not Reported		
Aquifer type:	Not Reported		
Construction date:	19851122	Welldepth:	72
Welldepth units:	ft	Wellholedepth:	75
Wellholedepth units:	ft		

Ground-water levels, Number of Measurements: 1

Date	Feet below Surface	Feet to Sealevel
1985-11-27	25	

Map ID:	428		
Org. Identifier:	USGS-WA	Site ID:	USGS40001225028
Formal name:	USGS Washington Water Science Center		
Monloc Identifier:	USGS-463658120301901		
Monloc name:	13N/19E-18E01		
Monloc type:	Well		
Monloc desc:	GWSI DATABASE AUGMENTATION SITE		
Huc code:	17030003	Drainagearea value:	Not Reported
Drainagearea Units:	Not Reported	Contrib drainagearea:	Not Reported
Contrib drainagearea units:	Not Reported	Latitude:	46.61596
Longitude:	-120.5064545	Sourcemap scale:	Not Reported

Horiz Acc measure:	10	Horiz Acc measure units:	seconds
Horiz Collection method:	Interpolated from map		
Horiz coord refsys:	NAD83	Vert measure val:	9999.99
Vert measure units:	feet	Vertacc measure val:	999
Vert accmeasure units:	feet		
Vertcollection method:	Unknown		
Vert coord refsys:	NGVD29	Countrycode:	US
Aquifername:	Not Reported		
Formation type:	Not Reported		
Aquifer type:	Not Reported		
Construction date:	19780501	Welldepth:	59
Welldepth units:	ft	Wellholedepth:	60
Wellholedepth units:	ft		

Ground-water levels, Number of Measurements: 1

Date	Feet below Surface	Feet to Sealevel
1978-05-12	14	

Map ID:	421		
Org. Identifier:	USGS-WA	Site ID:	USGS40001225030
Formal name:	USGS Washington Water Science Center		
Monloc Identifier:	USGS-463658120311601		
Monloc name:	13N/18E-13F01		
Monloc type:	Well		
Monloc desc:	GWSI DATABASE AUGMENTATION SITE		
Huc code:	17030003	Drainagearea value:	Not Reported
Drainagearea Units:	Not Reported	Contrib drainagearea:	Not Reported
Contrib drainagearea units:	Not Reported	Latitude:	46.6159599
Longitude:	-120.5222882	Sourcemap scale:	Not Reported
Horiz Acc measure:	10	Horiz Acc measure units:	seconds
Horiz Collection method:	Interpolated from map		
Horiz coord refsys:	NAD83	Vert measure val:	9999.99
Vert measure units:	feet	Vertacc measure val:	999
Vert accmeasure units:	feet		
Vertcollection method:	Unknown		
Vert coord refsys:	NGVD29	Countrycode:	US
Aquifername:	Not Reported		
Formation type:	Not Reported		
Aquifer type:	Not Reported		
Construction date:	19791031	Welldepth:	40
Welldepth units:	ft	Wellholedepth:	42
Wellholedepth units:	ft		

Ground-water levels, Number of Measurements: 1

Date	Feet below Surface	Feet to Sealevel
1979-11-13	16	

GEOCHECK VERSION 2.1
STATE DATABASE WELL INFORMATION

Map ID:	418		
Org. Identifier:	USGS-WA	Site ID:	USGS40001225031
Formal name:	USGS Washington Water Science Center		
Monloc Identifier:	USGS-463658120321201		
Monloc name:	13N/18E-14G01		
Monloc type:	Well		
Monloc desc:	GWSI DATABASE AUGMENTATION SITE		
Huc code:	17030002	Drainagearea value:	Not Reported
Drainagearea Units:	Not Reported	Contrib drainagearea:	Not Reported
Contrib drainagearea units:	Not Reported	Latitude:	46.6159597
Longitude:	-120.5378441	Sourcemap scale:	Not Reported
Horiz Acc measure:	10	Horiz Acc measure units:	seconds
Horiz Collection method:	Interpolated from map		
Horiz coord refsys:	NAD83	Vert measure val:	9999.99
Vert measure units:	feet	Vertacc measure val:	999
Vert accmeasure units:	feet		
Vertcollection method:	Unknown		
Vert coord refsys:	NGVD29	Countrycode:	US
Aquifername:	Not Reported		
Formation type:	Not Reported		
Aquifer type:	Not Reported		
Construction date:	19841113	Welldepth:	55
Welldepth units:	ft	Wellholedepth:	55
Wellholedepth units:	ft		

Ground-water levels, Number of Measurements: 1

Date	Feet below Surface	Feet to Sealevel
1984-11-24	35	

Map ID:	420		
Org. Identifier:	USGS-WA	Site ID:	USGS40001225013
Formal name:	USGS Washington Water Science Center		
Monloc Identifier:	USGS-463657120272801		
Monloc name:	13N/19E-16F10		
Monloc type:	Well		
Monloc desc:	GWSI DATABASE AUGMENTATION SITE		
Huc code:	17030003	Drainagearea value:	Not Reported
Drainagearea Units:	Not Reported	Contrib drainagearea:	Not Reported
Contrib drainagearea units:	Not Reported	Latitude:	46.6156826
Longitude:	-120.4589529	Sourcemap scale:	Not Reported
Horiz Acc measure:	10	Horiz Acc measure units:	seconds
Horiz Collection method:	Interpolated from map		
Horiz coord refsys:	NAD83	Vert measure val:	9999.99
Vert measure units:	feet	Vertacc measure val:	999
Vert accmeasure units:	feet		
Vertcollection method:	Unknown		
Vert coord refsys:	NGVD29	Countrycode:	US
Aquifername:	Not Reported		
Formation type:	Not Reported		

Aquifer type:	Not Reported		
Construction date:	19780606	Welldepth:	Not Reported
Welldepth units:	Not Reported	Wellholedepth:	76
Wellholedepth units:	ft		

Ground-water levels, Number of Measurements: 1

Date	Feet below Surface	Feet to Sealevel
1978-06-07	47	

Map ID:	420		
Org. Identifier:	USGS-WA	Site ID:	USGS40001225014
Formal name:	USGS Washington Water Science Center		
Monloc Identifier:	USGS-463657120272802		
Monloc name:	13N/19E-16F10D1		
Monloc type:	Well		
Monloc desc:	GWSI DATABASE AUGMENTATION SITE		
Huc code:	17030003	Drainagearea value:	Not Reported
Drainagearea Units:	Not Reported	Contrib drainagearea:	Not Reported
Contrib drainagearea units:	Not Reported	Latitude:	46.6156826
Longitude:	-120.4589529	Sourcemap scale:	Not Reported
Horiz Acc measure:	10	Horiz Acc measure units:	seconds
Horiz Collection method:	Interpolated from map		
Horiz coord refsys:	NAD83	Vert measure val:	9999.99
Vert measure units:	feet	Vertacc measure val:	999
Vert accmeasure units:	feet		
Vertcollection method:	Unknown		
Vert coord refsys:	NGVD29	Countrycode:	US
Aquifername:	Not Reported		
Formation type:	Not Reported		
Aquifer type:	Not Reported		
Construction date:	19781218	Welldepth:	181
Welldepth units:	ft	Wellholedepth:	181
Wellholedepth units:	ft		

Ground-water levels, Number of Measurements: 1

Date	Feet below Surface	Feet to Sealevel
1978-12-18	121	

Map ID:	420		
Org. Identifier:	USGS-WA	Site ID:	USGS40001225012
Formal name:	USGS Washington Water Science Center		
Monloc Identifier:	USGS-463657120272701		
Monloc name:	13N/19E-16F09		
Monloc type:	Well		
Monloc desc:	GWSI DATABASE AUGMENTATION SITE		
Huc code:	17030003	Drainagearea value:	Not Reported
Drainagearea Units:	Not Reported	Contrib drainagearea:	Not Reported
Contrib drainagearea units:	Not Reported	Latitude:	46.6156826
Longitude:	-120.458675	Sourcemap scale:	Not Reported

Horiz Acc measure:	10	Horiz Acc measure units:	seconds
Horiz Collection method:	Interpolated from map		
Horiz coord refsys:	NAD83	Vert measure val:	9999.99
Vert measure units:	feet	Vertacc measure val:	999
Vert accmeasure units:	feet		
Vertcollection method:	Unknown		
Vert coord refsys:	NGVD29	Countrycode:	US
Aquifername:	Not Reported		
Formation type:	Not Reported		
Aquifer type:	Not Reported		
Construction date:	19780406	Welldepth:	196
Welldepth units:	ft	Wellholedepth:	196
Wellholedepth units:	ft		

Ground-water levels, Number of Measurements: 1

Date	Feet below Surface	Feet to Sealevel
1978-04-06	137	

Map ID:	420		
Org. Identifier:	USGS-WA	Site ID:	USGS40001225011
Formal name:	USGS Washington Water Science Center		
Monloc Identifier:	USGS-463657120272401		
Monloc name:	13N/19E-16F01		
Monloc type:	Well		
Monloc desc:	Not Reported		
Huc code:	17030003	Drainagearea value:	Not Reported
Drainagearea Units:	Not Reported	Contrib drainagearea:	Not Reported
Contrib drainagearea units:	Not Reported	Latitude:	46.6156826
Longitude:	-120.4578417	Sourcemap scale:	62500
Horiz Acc measure:	1	Horiz Acc measure units:	seconds
Horiz Collection method:	Interpolated from map		
Horiz coord refsys:	NAD83	Vert measure val:	1100
Vert measure units:	feet	Vertacc measure val:	20
Vert accmeasure units:	feet		
Vertcollection method:	Interpolated from topographic map		
Vert coord refsys:	NGVD29	Countrycode:	US
Aquifername:	Not Reported		
Formation type:	Not Reported		
Aquifer type:	Not Reported		
Construction date:	19660725	Welldepth:	203
Welldepth units:	ft	Wellholedepth:	Not Reported
Wellholedepth units:	Not Reported		

Ground-water levels, Number of Measurements: 1

Date	Feet below Surface	Feet to Sealevel
1966-08-04	90	

GEOCHECK VERSION 2.1
STATE DATABASE WELL INFORMATION

Map ID:	420		
Org. Identifier:	USGS-WA	Site ID:	USGS40001225019
Formal name:	USGS Washington Water Science Center		
Monloc Identifier:	USGS-463657120282601		
Monloc name:	13N/19E-17G06		
Monloc type:	Well		
Monloc desc:	GWSI DATABASE AUGMENTATION SITE		
Huc code:	17030003	Drainagearea value:	Not Reported
Drainagearea Units:	Not Reported	Contrib drainagearea:	Not Reported
Contrib drainagearea units:	Not Reported	Latitude:	46.6156825
Longitude:	-120.4750645	Sourcemap scale:	Not Reported
Horiz Acc measure:	10	Horiz Acc measure units:	seconds
Horiz Collection method:	Interpolated from map		
Horiz coord refsys:	NAD83	Vert measure val:	9999.99
Vert measure units:	feet	Vertacc measure val:	999
Vert accmeasure units:	feet		
Vertcollection method:	Unknown		
Vert coord refsys:	NGVD29	Countrycode:	US
Aquifername:	Not Reported		
Formation type:	Not Reported		
Aquifer type:	Not Reported		
Construction date:	19850220	Welldepth:	38
Welldepth units:	ft	Wellholedepth:	39
Wellholedepth units:	ft		

Ground-water levels, Number of Measurements: 1

Date	Feet below Surface	Feet to Sealevel
1985-02-20	10	

Map ID:	420		
Org. Identifier:	USGS-WA	Site ID:	USGS40001225018
Formal name:	USGS Washington Water Science Center		
Monloc Identifier:	USGS-463657120282501		
Monloc name:	13N/19E-17G01		
Monloc type:	Well		
Monloc desc:	GWSI DATABASE AUGMENTATION SITE		
Huc code:	17030003	Drainagearea value:	Not Reported
Drainagearea Units:	Not Reported	Contrib drainagearea:	Not Reported
Contrib drainagearea units:	Not Reported	Latitude:	46.6156825
Longitude:	-120.4747868	Sourcemap scale:	Not Reported
Horiz Acc measure:	10	Horiz Acc measure units:	seconds
Horiz Collection method:	Interpolated from map		
Horiz coord refsys:	NAD83	Vert measure val:	9999.99
Vert measure units:	feet	Vertacc measure val:	999
Vert accmeasure units:	feet		
Vertcollection method:	Unknown		
Vert coord refsys:	NGVD29	Countrycode:	US
Aquifername:	Not Reported		
Formation type:	Not Reported		

Aquifer type:	Not Reported		
Construction date:	19790112	Welldepth:	50
Welldepth units:	ft	Wellholedepth:	50
Wellholedepth units:	ft		

Ground-water levels, Number of Measurements: 1

Date	Feet below Surface	Feet to Sealevel
1979-01-12	18	

Map ID:	420		
Org. Identifier:	USGS-WA	Site ID:	USGS40001225017
Formal name:	USGS Washington Water Science Center		
Monloc Identifier:	USGS-463657120282401		
Monloc name:	13N/19E-17G02		
Monloc type:	Well		
Monloc desc:	GWSI DATABASE AUGMENTATION SITE		
Huc code:	17030003	Drainagearea value:	Not Reported
Drainagearea Units:	Not Reported	Contrib drainagearea:	Not Reported
Contrib drainagearea units:	Not Reported	Latitude:	46.6156825
Longitude:	-120.474509	Sourcemap scale:	Not Reported
Horiz Acc measure:	10	Horiz Acc measure units:	seconds
Horiz Collection method:	Interpolated from map		
Horiz coord refsys:	NAD83	Vert measure val:	9999.99
Vert measure units:	feet	Vertacc measure val:	999
Vert accmeasure units:	feet		
Vertcollection method:	Unknown		
Vert coord refsys:	NGVD29	Countrycode:	US
Aquifername:	Not Reported		
Formation type:	Not Reported		
Aquifer type:	Not Reported		
Construction date:	19790830	Welldepth:	38
Welldepth units:	ft	Wellholedepth:	39
Wellholedepth units:	ft		

Ground-water levels, Number of Measurements: 1

Date	Feet below Surface	Feet to Sealevel
1979-09-05	16	

Map ID:	420		
Org. Identifier:	USGS-WA	Site ID:	USGS40001225016
Formal name:	USGS Washington Water Science Center		
Monloc Identifier:	USGS-463657120280601		
Monloc name:	13N/19E-17H03		
Monloc type:	Well		
Monloc desc:	GWSI DATABASE AUGMENTATION SITE		
Huc code:	17030003	Drainagearea value:	Not Reported
Drainagearea Units:	Not Reported	Contrib drainagearea:	Not Reported
Contrib drainagearea units:	Not Reported	Latitude:	46.6156825
Longitude:	-120.4695088	Sourcemap scale:	Not Reported

Horiz Acc measure:	10	Horiz Acc measure units:	seconds
Horiz Collection method:	Interpolated from map		
Horiz coord refsys:	NAD83	Vert measure val:	9999.99
Vert measure units:	feet	Vertacc measure val:	999
Vert accmeasure units:	feet		
Vertcollection method:	Unknown		
Vert coord refsys:	NGVD29	Countrycode:	US
Aquifername:	Not Reported		
Formation type:	Not Reported		
Aquifer type:	Not Reported		
Construction date:	19790303	Welldepth:	45
Welldepth units:	ft	Wellholedepth:	45
Wellholedepth units:	ft		

Ground-water levels, Number of Measurements: 1

Date	Feet below Surface	Feet to Sealevel
1979-03-11	20	

Map ID:	420		
Org. Identifier:	USGS-WA	Site ID:	USGS40001225015
Formal name:	USGS Washington Water Science Center		
Monloc Identifier:	USGS-463657120280501		
Monloc name:	13N/19E-17H04		
Monloc type:	Well		
Monloc desc:	GWSI DATABASE AUGMENTATION SITE		
Huc code:	17030003	Drainagearea value:	Not Reported
Drainagearea Units:	Not Reported	Contrib drainagearea:	Not Reported
Contrib drainagearea units:	Not Reported	Latitude:	46.6156825
Longitude:	-120.469231	Sourcemap scale:	Not Reported
Horiz Acc measure:	10	Horiz Acc measure units:	seconds
Horiz Collection method:	Interpolated from map		
Horiz coord refsys:	NAD83	Vert measure val:	9999.99
Vert measure units:	feet	Vertacc measure val:	999
Vert accmeasure units:	feet		
Vertcollection method:	Unknown		
Vert coord refsys:	NGVD29	Countrycode:	US
Aquifername:	Not Reported		
Formation type:	Unclassified Overburden		
Aquifer type:	Not Reported		
Construction date:	19801003	Welldepth:	157
Welldepth units:	ft	Wellholedepth:	164
Wellholedepth units:	ft		

Ground-water levels, Number of Measurements: 1

Date	Feet below Surface	Feet to Sealevel
1980-10-07	17	

GEOCHECK VERSION 2.1
STATE DATABASE WELL INFORMATION

Map ID:	431		
Org. Identifier:	USGS-WA	Site ID:	USGS40001225021
Formal name:	USGS Washington Water Science Center		
Monloc Identifier:	USGS-463657120290301		
Monloc name:	13N/19E-17E01		
Monloc type:	Well		
Monloc desc:	GWSI DATABASE AUGMENTATION SITE		
Huc code:	17030003	Drainagearea value:	Not Reported
Drainagearea Units:	Not Reported	Contrib drainagearea:	Not Reported
Contrib drainagearea units:	Not Reported	Latitude:	46.6156824
Longitude:	-120.4853427	Sourcemap scale:	Not Reported
Horiz Acc measure:	10	Horiz Acc measure units:	seconds
Horiz Collection method:	Interpolated from map		
Horiz coord refsys:	NAD83	Vert measure val:	9999.99
Vert measure units:	feet	Vertacc measure val:	999
Vert accmeasure units:	feet		
Vertcollection method:	Unknown		
Vert coord refsys:	NGVD29	Countrycode:	US
Aquifername:	Not Reported		
Formation type:	Not Reported		
Aquifer type:	Not Reported		
Construction date:	19791017	Welldepth:	32
Welldepth units:	ft	Wellholedepth:	32
Wellholedepth units:	ft		

Ground-water levels, Number of Measurements: 1

Date	Feet below Surface	Feet to Sealevel
1979-10-24	10	

Map ID:	420		
Org. Identifier:	USGS-WA	Site ID:	USGS40001225020
Formal name:	USGS Washington Water Science Center		
Monloc Identifier:	USGS-463657120284401		
Monloc name:	13N/19E-17F03		
Monloc type:	Well		
Monloc desc:	GWSI DATABASE AUGMENTATION SITE		
Huc code:	17030003	Drainagearea value:	Not Reported
Drainagearea Units:	Not Reported	Contrib drainagearea:	Not Reported
Contrib drainagearea units:	Not Reported	Latitude:	46.6156824
Longitude:	-120.4800647	Sourcemap scale:	Not Reported
Horiz Acc measure:	10	Horiz Acc measure units:	seconds
Horiz Collection method:	Interpolated from map		
Horiz coord refsys:	NAD83	Vert measure val:	9999.99
Vert measure units:	feet	Vertacc measure val:	999
Vert accmeasure units:	feet		
Vertcollection method:	Unknown		
Vert coord refsys:	NGVD29	Countrycode:	US
Aquifername:	Not Reported		
Formation type:	Not Reported		

Aquifer type:	Not Reported		
Construction date:	19850626	Welldepth:	55
Welldepth units:	ft	Wellholedepth:	55
Wellholedepth units:	ft		

Ground-water levels, Number of Measurements: 1

Date	Feet below Surface	Feet to Sealevel
1985-06-27	12	

Map ID:	429		
Org. Identifier:	USGS-WA	Site ID:	USGS40001224995
Formal name:	USGS Washington Water Science Center		
Monloc Identifier:	USGS-463656120251501		
Monloc name:	13N/19E-14E01		
Monloc type:	Well		
Monloc desc:	GWSI DATABASE AUGMENTATION SITE		
Huc code:	17030003	Drainagearea value:	Not Reported
Drainagearea Units:	Not Reported	Contrib drainagearea:	Not Reported
Contrib drainagearea units:	Not Reported	Latitude:	46.6154051
Longitude:	-120.4220072	Sourcemap scale:	Not Reported
Horiz Acc measure:	10	Horiz Acc measure units:	seconds
Horiz Collection method:	Interpolated from map		
Horiz coord refsys:	NAD83	Vert measure val:	9999.99
Vert measure units:	feet	Vertacc measure val:	999
Vert accmeasure units:	feet		
Vertcollection method:	Unknown		
Vert coord refsys:	NGVD29	Countrycode:	US
Aquifername:	Not Reported		
Formation type:	Unclassified Overburden		
Aquifer type:	Not Reported		
Construction date:	19780103	Welldepth:	1072
Welldepth units:	ft	Wellholedepth:	1072
Wellholedepth units:	ft		

Ground-water levels, Number of Measurements: 1

Date	Feet below Surface	Feet to Sealevel
1978-04-15	360	

Map ID:	432		
Org. Identifier:	USGS-WA	Site ID:	USGS40001224997
Formal name:	USGS Washington Water Science Center		
Monloc Identifier:	USGS-463656120255301		
Monloc name:	13N/19E-15G01		
Monloc type:	Well		
Monloc desc:	GWSI DATABASE AUGMENTATION SITE		
Huc code:	17030003	Drainagearea value:	Not Reported
Drainagearea Units:	Not Reported	Contrib drainagearea:	Not Reported
Contrib drainagearea units:	Not Reported	Latitude:	46.615405
Longitude:	-120.432563	Sourcemap scale:	Not Reported

Horiz Acc measure:	10	Horiz Acc measure units:	seconds
Horiz Collection method:	Interpolated from map		
Horiz coord refsys:	NAD83	Vert measure val:	9999.99
Vert measure units:	feet	Vertacc measure val:	999
Vert accmeasure units:	feet		
Vertcollection method:	Unknown		
Vert coord refsys:	NGVD29	Countrycode:	US
Aquifername:	Not Reported		
Formation type:	Not Reported		
Aquifer type:	Not Reported		
Construction date:	19800618	Welldepth:	Not Reported
Welldepth units:	Not Reported	Wellholedepth:	195
Wellholedepth units:	ft		

Ground-water levels, Number of Measurements: 0

Map ID:	432		
Org. Identifier:	USGS-WA	Site ID:	USGS40001224996
Formal name:	USGS Washington Water Science Center		
Monloc Identifier:	USGS-463656120255201		
Monloc name:	13N/19E-15G02		
Monloc type:	Well		
Monloc desc:	GWSI DATABASE AUGMENTATION SITE		
Huc code:	17030003	Drainagearea value:	Not Reported
Drainagearea Units:	Not Reported	Contrib drainagearea:	Not Reported
Contrib drainagearea units:	Not Reported	Latitude:	46.615405
Longitude:	-120.4322853	Sourcemap scale:	Not Reported
Horiz Acc measure:	10	Horiz Acc measure units:	seconds
Horiz Collection method:	Interpolated from map		
Horiz coord refsys:	NAD83	Vert measure val:	9999.99
Vert measure units:	feet	Vertacc measure val:	999
Vert accmeasure units:	feet		
Vertcollection method:	Unknown		
Vert coord refsys:	NGVD29	Countrycode:	US
Aquifername:	Not Reported		
Formation type:	Unclassified Overburden		
Aquifer type:	Not Reported		
Construction date:	19901011	Welldepth:	342
Welldepth units:	ft	Wellholedepth:	342
Wellholedepth units:	ft		

Ground-water levels, Number of Measurements: 1

Date	Feet below Surface	Feet to Sealevel
1990-10-16	242	

Map ID: 420

GEOCHECK VERSION 2.1
STATE DATABASE WELL INFORMATION

Org. Identifier:	USGS-WA	Site ID:	USGS40001224998
Formal name:	USGS Washington Water Science Center		
Monloc Identifier:	USGS-463656120270901		
Monloc name:	13N/19E-16G01		
Monloc type:	Well		
Monloc desc:	GWSI DATABASE AUGMENTATION SITE		
Huc code:	17030003	Drainagearea value:	Not Reported
Drainagearea Units:	Not Reported	Contrib drainagearea:	Not Reported
Contrib drainagearea units:	Not Reported	Latitude:	46.6154049
Longitude:	-120.4536749	Sourcemap scale:	Not Reported
Horiz Acc measure:	10	Horiz Acc measure units:	seconds
Horiz Collection method:	Interpolated from map		
Horiz coord refsys:	NAD83	Vert measure val:	9999.99
Vert measure units:	feet	Vertacc measure val:	999
Vert accmeasure units:	feet		
Vertcollection method:	Unknown		
Vert coord refsys:	NGVD29	Countrycode:	US
Aquifername:	Not Reported		
Formation type:	Not Reported		
Aquifer type:	Not Reported		
Construction date:	19860421	Welldepth:	183
Welldepth units:	ft	Wellholedepth:	185
Wellholedepth units:	ft		

Ground-water levels, Number of Measurements: 1

Date	Feet below Surface	Feet to Sealevel
1986-05-07	110	

Map ID:	420		
Org. Identifier:	USGS-WA	Site ID:	USGS40001225002
Formal name:	USGS Washington Water Science Center		
Monloc Identifier:	USGS-463656120274701		
Monloc name:	13N/19E-16E03		
Monloc type:	Well		
Monloc desc:	GWSI DATABASE AUGMENTATION SITE		
Huc code:	17030003	Drainagearea value:	Not Reported
Drainagearea Units:	Not Reported	Contrib drainagearea:	Not Reported
Contrib drainagearea units:	Not Reported	Latitude:	46.6154048
Longitude:	-120.4642308	Sourcemap scale:	Not Reported
Horiz Acc measure:	10	Horiz Acc measure units:	seconds
Horiz Collection method:	Interpolated from map		
Horiz coord refsys:	NAD83	Vert measure val:	9999.99
Vert measure units:	feet	Vertacc measure val:	999
Vert accmeasure units:	feet		
Vertcollection method:	Unknown		
Vert coord refsys:	NGVD29	Countrycode:	US
Aquifername:	Not Reported		
Formation type:	Not Reported		
Aquifer type:	Not Reported		
Construction date:	19840702	Welldepth:	210
Welldepth units:	ft	Wellholedepth:	210
Wellholedepth units:	ft		

Ground-water levels, Number of Measurements: 1

Date	Feet below Surface	Feet to Sealevel
1984-07-03	141	

Map ID:	420		
Org. Identifier:	USGS-WA	Site ID:	USGS40001225001
Formal name:	USGS Washington Water Science Center		
Monloc Identifier:	USGS-463656120272801		
Monloc name:	13N/19E-16F07		
Monloc type:	Well		
Monloc desc:	GWSI DATABASE AUGMENTATION SITE		
Huc code:	17030003	Drainagearea value:	Not Reported
Drainagearea Units:	Not Reported	Contrib drainagearea:	Not Reported
Contrib drainagearea units:	Not Reported	Latitude:	46.6154048
Longitude:	-120.4589529	Sourcemap scale:	Not Reported
Horiz Acc measure:	10	Horiz Acc measure units:	seconds
Horiz Collection method:	Interpolated from map		
Horiz coord refsys:	NAD83	Vert measure val:	9999.99
Vert measure units:	feet	Vertacc measure val:	999
Vert accmeasure units:	feet		
Vertcollection method:	Unknown		
Vert coord refsys:	NGVD29	Countrycode:	US
Aquifername:	Not Reported		
Formation type:	Not Reported		
Aquifer type:	Not Reported		
Construction date:	19771222	Welldepth:	166
Welldepth units:	ft	Wellholedepth:	166
Wellholedepth units:	ft		

Ground-water levels, Number of Measurements: 1

Date	Feet below Surface	Feet to Sealevel
1977-12-28	108	

Map ID:	420		
Org. Identifier:	USGS-WA	Site ID:	USGS40001225000
Formal name:	USGS Washington Water Science Center		
Monloc Identifier:	USGS-463656120272702		
Monloc name:	13N/19E-16F08R1		
Monloc type:	Well		
Monloc desc:	GWSI DATABASE AUGMENTATION SITE		
Huc code:	17030003	Drainagearea value:	Not Reported
Drainagearea Units:	Not Reported	Contrib drainagearea:	Not Reported
Contrib drainagearea units:	Not Reported	Latitude:	46.6154048
Longitude:	-120.458675	Sourcemap scale:	Not Reported

Horiz Acc measure:	10	Horiz Acc measure units:	seconds
Horiz Collection method:	Interpolated from map		
Horiz coord refsys:	NAD83	Vert measure val:	9999.99
Vert measure units:	feet	Vertacc measure val:	999
Vert accmeasure units:	feet		
Vertcollection method:	Unknown		
Vert coord refsys:	NGVD29	Countrycode:	US
Aquifername:	Not Reported		
Formation type:	Not Reported		
Aquifer type:	Not Reported		
Construction date:	19780609	Welldepth:	181
Welldepth units:	ft	Wellholedepth:	181
Wellholedepth units:	ft		

Ground-water levels, Number of Measurements: 1

Date	Feet below Surface	Feet to Sealevel
1978-06-09	114	

Map ID:	420		
Org. Identifier:	USGS-WA	Site ID:	USGS40001224999
Formal name:	USGS Washington Water Science Center		
Monloc Identifier:	USGS-463656120272701		
Monloc name:	13N/19E-16F08		
Monloc type:	Well		
Monloc desc:	GWSI DATABASE AUGMENTATION SITE		
Huc code:	17030003	Drainagearea value:	Not Reported
Drainagearea Units:	Not Reported	Contrib drainagearea:	Not Reported
Contrib drainagearea units:	Not Reported	Latitude:	46.6154048
Longitude:	-120.458675	Sourcemap scale:	Not Reported
Horiz Acc measure:	10	Horiz Acc measure units:	seconds
Horiz Collection method:	Interpolated from map		
Horiz coord refsys:	NAD83	Vert measure val:	9999.99
Vert measure units:	feet	Vertacc measure val:	999
Vert accmeasure units:	feet		
Vertcollection method:	Unknown		
Vert coord refsys:	NGVD29	Countrycode:	US
Aquifername:	Not Reported		
Formation type:	Not Reported		
Aquifer type:	Not Reported		
Construction date:	19780221	Welldepth:	181
Welldepth units:	ft	Wellholedepth:	181
Wellholedepth units:	ft		

Ground-water levels, Number of Measurements: 1

Date	Feet below Surface	Feet to Sealevel
1978-02-22	122	

GEOCHECK VERSION 2.1
STATE DATABASE WELL INFORMATION

Map ID:	420		
Org. Identifier:	USGS-WA	Site ID:	USGS40001225004
Formal name:	USGS Washington Water Science Center		
Monloc Identifier:	USGS-463656120282601		
Monloc name:	13N/19E-17G07		
Monloc type:	Well		
Monloc desc:	GWSI DATABASE AUGMENTATION SITE		
Huc code:	17030003	Drainagearea value:	Not Reported
Drainagearea Units:	Not Reported	Contrib drainagearea:	Not Reported
Contrib drainagearea units:	Not Reported	Latitude:	46.6154047
Longitude:	-120.4750645	Sourcemap scale:	Not Reported
Horiz Acc measure:	10	Horiz Acc measure units:	seconds
Horiz Collection method:	Interpolated from map		
Horiz coord refsys:	NAD83	Vert measure val:	9999.99
Vert measure units:	feet	Vertacc measure val:	999
Vert accmeasure units:	feet		
Vertcollection method:	Unknown		
Vert coord refsys:	NGVD29	Countrycode:	US
Aquifername:	Not Reported		
Formation type:	Not Reported		
Aquifer type:	Not Reported		
Construction date:	19900718	Welldepth:	50
Welldepth units:	ft	Wellholedepth:	50
Wellholedepth units:	ft		

Ground-water levels, Number of Measurements: 1

Date	Feet below Surface	Feet to Sealevel
1990-07-19	16	

Map ID:	420		
Org. Identifier:	USGS-WA	Site ID:	USGS40001225003
Formal name:	USGS Washington Water Science Center		
Monloc Identifier:	USGS-463656120280501		
Monloc name:	13N/19E-17H05		
Monloc type:	Well		
Monloc desc:	GWSI DATABASE AUGMENTATION SITE		
Huc code:	17030003	Drainagearea value:	Not Reported
Drainagearea Units:	Not Reported	Contrib drainagearea:	Not Reported
Contrib drainagearea units:	Not Reported	Latitude:	46.6154047
Longitude:	-120.469231	Sourcemap scale:	Not Reported
Horiz Acc measure:	10	Horiz Acc measure units:	seconds
Horiz Collection method:	Interpolated from map		
Horiz coord refsys:	NAD83	Vert measure val:	9999.99
Vert measure units:	feet	Vertacc measure val:	999
Vert accmeasure units:	feet		
Vertcollection method:	Unknown		
Vert coord refsys:	NGVD29	Countrycode:	US
Aquifername:	Not Reported		
Formation type:	Not Reported		

Aquifer type:	Not Reported		
Construction date:	19891102	Welldepth:	60
Welldepth units:	ft	Wellholedepth:	60
Wellholedepth units:	ft		

Ground-water levels, Number of Measurements: 1

Date	Feet below Surface	Feet to Sealevel
1989-11-03	22	

Map ID:	433		
Org. Identifier:	USGS-WA	Site ID:	USGS40001224981
Formal name:	USGS Washington Water Science Center		
Monloc Identifier:	USGS-463655120210801		
Monloc name:	13N/20E-17F01		
Monloc type:	Well		
Monloc desc:	GWSI DATABASE AUGMENTATION SITE		
Huc code:	17030003	Drainagearea value:	Not Reported
Drainagearea Units:	Not Reported	Contrib drainagearea:	Not Reported
Contrib drainagearea units:	Not Reported	Latitude:	46.6151278
Longitude:	-120.3533937	Sourcemap scale:	Not Reported
Horiz Acc measure:	10	Horiz Acc measure units:	seconds
Horiz Collection method:	Interpolated from map		
Horiz coord refsys:	NAD83	Vert measure val:	9999.99
Vert measure units:	feet	Vertacc measure val:	999
Vert accmeasure units:	feet		
Vertcollection method:	Unknown		
Vert coord refsys:	NGVD29	Countrycode:	US
Aquifername:	Not Reported		
Formation type:	Columbia River Basalt Group		
Aquifer type:	Not Reported		
Construction date:	19790720	Welldepth:	720
Welldepth units:	ft	Wellholedepth:	720
Wellholedepth units:	ft		

Ground-water levels, Number of Measurements: 1

Date	Feet below Surface	Feet to Sealevel
1979-08-16	570	

Map ID:	434		
Org. Identifier:	USGS-WA	Site ID:	USGS40001224980
Formal name:	USGS Washington Water Science Center		
Monloc Identifier:	USGS-463655120204901		
Monloc name:	13N/20E-17G01		
Monloc type:	Well		
Monloc desc:	GWSI DATABASE AUGMENTATION SITE		
Huc code:	17030003	Drainagearea value:	Not Reported
Drainagearea Units:	Not Reported	Contrib drainagearea:	Not Reported
Contrib drainagearea units:	Not Reported	Latitude:	46.6151278
Longitude:	-120.3481157	Sourcemap scale:	Not Reported

Horiz Acc measure:	10	Horiz Acc measure units:	seconds
Horiz Collection method:	Interpolated from map		
Horiz coord refsys:	NAD83	Vert measure val:	9999.99
Vert measure units:	feet	Vertacc measure val:	999
Vert accmeasure units:	feet		
Vertcollection method:	Unknown		
Vert coord refsys:	NGVD29	Countrycode:	US
Aquifername:	Not Reported		
Formation type:	Columbia River Basalt Group		
Aquifer type:	Not Reported		
Construction date:	19800425	Welldepth:	165
Welldepth units:	ft	Wellholedepth:	165
Wellholedepth units:	ft		

Ground-water levels, Number of Measurements: 1

Date	Feet below Surface	Feet to Sealevel
1980-04-28	90	

Map ID:	435		
Org. Identifier:	USGS-WA	Site ID:	USGS40001224982
Formal name:	USGS Washington Water Science Center		
Monloc Identifier:	USGS-463655120225401		
Monloc name:	13N/20E-18G02		
Monloc type:	Well		
Monloc desc:	GWSI DATABASE AUGMENTATION SITE		
Huc code:	17030003	Drainagearea value:	Not Reported
Drainagearea Units:	Not Reported	Contrib drainagearea:	Not Reported
Contrib drainagearea units:	Not Reported	Latitude:	46.6151277
Longitude:	-120.3692276	Sourcemap scale:	Not Reported
Horiz Acc measure:	10	Horiz Acc measure units:	seconds
Horiz Collection method:	Interpolated from map		
Horiz coord refsys:	NAD83	Vert measure val:	1920
Vert measure units:	feet	Vertacc measure val:	999
Vert accmeasure units:	feet		
Vertcollection method:	Unknown		
Vert coord refsys:	NGVD29	Countrycode:	US
Aquifername:	Not Reported		
Formation type:	Columbia River Basalt Group		
Aquifer type:	Not Reported		
Construction date:	19830915	Welldepth:	230
Welldepth units:	ft	Wellholedepth:	230
Wellholedepth units:	ft		

Ground-water levels, Number of Measurements: 1

Date	Feet below Surface	Feet to Sealevel
1983-10-05	3	

GEOCHECK VERSION 2.1
STATE DATABASE WELL INFORMATION

Map ID:	436		
Org. Identifier:	USGS-WA	Site ID:	USGS40001224983
Formal name:	USGS Washington Water Science Center		
Monloc Identifier:	USGS-463655120225502		
Monloc name:	13N/20E-18G01D1		
Monloc type:	Well		
Monloc desc:	GWSI DATABASE AUGMENTATION SITE		
Huc code:	17030003	Drainagearea value:	Not Reported
Drainagearea Units:	Not Reported	Contrib drainagearea:	Not Reported
Contrib drainagearea units:	Not Reported	Latitude:	46.6151276
Longitude:	-120.3831169	Sourcemap scale:	Not Reported
Horiz Acc measure:	10	Horiz Acc measure units:	seconds
Horiz Collection method:	Interpolated from map		
Horiz coord refsys:	NAD83	Vert measure val:	9999.99
Vert measure units:	feet	Vertacc measure val:	999
Vert accmeasure units:	feet		
Vertcollection method:	Unknown		
Vert coord refsys:	NGVD29	Countrycode:	US
Aquifername:	Not Reported		
Formation type:	Not Reported		
Aquifer type:	Not Reported		
Construction date:	19801222	Welldepth:	980
Welldepth units:	ft	Wellholedepth:	980
Wellholedepth units:	ft		

Ground-water levels, Number of Measurements: 1

Date	Feet below Surface	Feet to Sealevel
1980-12-24	720	

Map ID:	420		
Org. Identifier:	USGS-WA	Site ID:	USGS40001224984
Formal name:	USGS Washington Water Science Center		
Monloc Identifier:	USGS-463655120280701		
Monloc name:	13N/19E-17H01		
Monloc type:	Well		
Monloc desc:	Not Reported		
Huc code:	17030003	Drainagearea value:	Not Reported
Drainagearea Units:	Not Reported	Contrib drainagearea:	Not Reported
Contrib drainagearea units:	Not Reported	Latitude:	46.615127
Longitude:	-120.4697866	Sourcemap scale:	62500
Horiz Acc measure:	1	Horiz Acc measure units:	seconds
Horiz Collection method:	Interpolated from map		
Horiz coord refsys:	NAD83	Vert measure val:	1050
Vert measure units:	feet	Vertacc measure val:	20
Vert accmeasure units:	feet		
Vertcollection method:	Interpolated from topographic map		
Vert coord refsys:	NGVD29	Countrycode:	US
Aquifername:	Not Reported		
Formation type:	Not Reported		

Aquifer type:	Not Reported		
Construction date:	19480219	Welldepth:	50
Welldepth units:	ft	Wellholedepth:	Not Reported
Wellholedepth units:	Not Reported		

Ground-water levels, Number of Measurements: 1

Date	Feet below Surface	Feet to Sealevel
1948-02-19	15	

Map ID:	420		
Org. Identifier:	USGS-WA	Site ID:	USGS40001224965
Formal name:	USGS Washington Water Science Center		
Monloc Identifier:	USGS-463653120273001		
Monloc name:	13N/19E-16F03		
Monloc type:	Well		
Monloc desc:	GWSI DATABASE AUGMENTATION SITE		
Huc code:	17030003	Drainagearea value:	Not Reported
Drainagearea Units:	Not Reported	Contrib drainagearea:	Not Reported
Contrib drainagearea units:	Not Reported	Latitude:	46.6145715
Longitude:	-120.4595084	Sourcemap scale:	Not Reported
Horiz Acc measure:	10	Horiz Acc measure units:	seconds
Horiz Collection method:	Interpolated from map		
Horiz coord refsys:	NAD83	Vert measure val:	9999.99
Vert measure units:	feet	Vertacc measure val:	999
Vert accmeasure units:	feet		
Vertcollection method:	Unknown		
Vert coord refsys:	NGVD29	Countrycode:	US
Aquifername:	Not Reported		
Formation type:	Not Reported		
Aquifer type:	Not Reported		
Construction date:	19770126	Welldepth:	127
Welldepth units:	ft	Wellholedepth:	127
Wellholedepth units:	ft		

Ground-water levels, Number of Measurements: 1

Date	Feet below Surface	Feet to Sealevel
1977-02-01	115	

Map ID:	420		
Org. Identifier:	USGS-WA	Site ID:	USGS40001224966
Formal name:	USGS Washington Water Science Center		
Monloc Identifier:	USGS-463653120280501		
Monloc name:	13N/19E-17H02		
Monloc type:	Well		
Monloc desc:	Not Reported		
Huc code:	17030003	Drainagearea value:	Not Reported
Drainagearea Units:	Not Reported	Contrib drainagearea:	Not Reported
Contrib drainagearea units:	Not Reported	Latitude:	46.6145714
Longitude:	-120.469231	Sourcemap scale:	62500

Horiz Acc measure:	1	Horiz Acc measure units:	seconds
Horiz Collection method:	Interpolated from map		
Horiz coord refsys:	NAD83	Vert measure val:	1138
Vert measure units:	feet	Vertacc measure val:	20
Vert accmeasure units:	feet		
Vertcollection method:	Interpolated from topographic map		
Vert coord refsys:	NGVD29	Countrycode:	US
Aquifername:	Not Reported		
Formation type:	Not Reported		
Aquifer type:	Not Reported		
Construction date:	19710220	Welldepth:	75
Welldepth units:	ft	Wellholedepth:	Not Reported
Wellholedepth units:	Not Reported		

Ground-water levels, Number of Measurements: 1

Date	Feet below Surface	Feet to Sealevel
1971-02-25	20	

Map ID:	420		
Org. Identifier:	USGS-WA	Site ID:	USGS40001224951
Formal name:	USGS Washington Water Science Center		
Monloc Identifier:	USGS-463651120273501		
Monloc name:	13N/19E-16F04		
Monloc type:	Well		
Monloc desc:	GWSI DATABASE AUGMENTATION SITE		
Huc code:	17030003	Drainagearea value:	Not Reported
Drainagearea Units:	Not Reported	Contrib drainagearea:	Not Reported
Contrib drainagearea units:	Not Reported	Latitude:	46.6140159
Longitude:	-120.4608974	Sourcemap scale:	Not Reported
Horiz Acc measure:	10	Horiz Acc measure units:	seconds
Horiz Collection method:	Interpolated from map		
Horiz coord refsys:	NAD83	Vert measure val:	9999.99
Vert measure units:	feet	Vertacc measure val:	999
Vert accmeasure units:	feet		
Vertcollection method:	Unknown		
Vert coord refsys:	NGVD29	Countrycode:	US
Aquifername:	Not Reported		
Formation type:	Not Reported		
Aquifer type:	Not Reported		
Construction date:	19770222	Welldepth:	116
Welldepth units:	ft	Wellholedepth:	116
Wellholedepth units:	ft		

Ground-water levels, Number of Measurements: 1

Date	Feet below Surface	Feet to Sealevel
1977-02-25	100	

GEOCHECK VERSION 2.1
STATE DATABASE WELL INFORMATION

Map ID:	420		
Org. Identifier:	USGS-WA	Site ID:	USGS40001224950
Formal name:	USGS Washington Water Science Center		
Monloc Identifier:	USGS-463651120273401		
Monloc name:	13N/19E-16F05		
Monloc type:	Well		
Monloc desc:	GWSI DATABASE AUGMENTATION SITE		
Huc code:	17030003	Drainagearea value:	Not Reported
Drainagearea Units:	Not Reported	Contrib drainagearea:	Not Reported
Contrib drainagearea units:	Not Reported	Latitude:	46.6140159
Longitude:	-120.4606196	Sourcemap scale:	Not Reported
Horiz Acc measure:	10	Horiz Acc measure units:	seconds
Horiz Collection method:	Interpolated from map		
Horiz coord refsys:	NAD83	Vert measure val:	9999.99
Vert measure units:	feet	Vertacc measure val:	999
Vert accmeasure units:	feet		
Vertcollection method:	Unknown		
Vert coord refsys:	NGVD29	Countrycode:	US
Aquifername:	Not Reported		
Formation type:	Not Reported		
Aquifer type:	Not Reported		
Construction date:	19770321	Welldepth:	120
Welldepth units:	ft	Wellholedepth:	120
Wellholedepth units:	ft		

Ground-water levels, Number of Measurements: 1

Date	Feet below Surface	Feet to Sealevel
1977-03-22	105	

Map ID:	418		
Org. Identifier:	USGS-WA	Site ID:	USGS40001224943
Formal name:	USGS Washington Water Science Center		
Monloc Identifier:	USGS-463650120321301		
Monloc name:	13N/18E-14H01		
Monloc type:	Well		
Monloc desc:	Not Reported		
Huc code:	17030002	Drainagearea value:	Not Reported
Drainagearea Units:	Not Reported	Contrib drainagearea:	Not Reported
Contrib drainagearea units:	Not Reported	Latitude:	46.6137375
Longitude:	-120.5381219	Sourcemap scale:	24000
Horiz Acc measure:	1	Horiz Acc measure units:	seconds
Horiz Collection method:	Interpolated from map		
Horiz coord refsys:	NAD83	Vert measure val:	1139
Vert measure units:	feet	Vertacc measure val:	10
Vert accmeasure units:	feet		
Vertcollection method:	Interpolated from topographic map		
Vert coord refsys:	NGVD29	Countrycode:	US
Aquifername:	Not Reported		
Formation type:	Columbia River Basalt Group		

Aquifer type:	Not Reported		
Construction date:	19480429	Welldepth:	250
Welldepth units:	ft	Wellholedepth:	Not Reported
Wellholedepth units:	Not Reported		

Ground-water levels, Number of Measurements: 1

Date	Feet below Surface	Feet to Sealevel
1948-04-29	11	

Map ID:	418		
Org. Identifier:	USGS-WA	Site ID:	USGS40001224936
Formal name:	USGS Washington Water Science Center		
Monloc Identifier:	USGS-463649120320001		
Monloc name:	13N/18E-14J01		
Monloc type:	Well		
Monloc desc:	Not Reported		
Huc code:	17030003	Drainagearea value:	Not Reported
Drainagearea Units:	Not Reported	Contrib drainagearea:	Not Reported
Contrib drainagearea units:	Not Reported	Latitude:	46.6135014
Longitude:	-120.5347135	Sourcemap scale:	24000
Horiz Acc measure:	.5	Horiz Acc measure units:	seconds
Horiz Collection method:	Global positioning system (GPS), uncorrected		
Horiz coord refsys:	NAD83	Vert measure val:	1105
Vert measure units:	feet	Vertacc measure val:	10
Vert accmeasure units:	feet		
Vertcollection method:	Interpolated from topographic map		
Vert coord refsys:	NGVD29	Countrycode:	US
Aquifername:	Not Reported		
Formation type:	Not Reported		
Aquifer type:	Not Reported		
Construction date:	19940322	Welldepth:	60
Welldepth units:	ft	Wellholedepth:	60
Wellholedepth units:	ft		

Ground-water levels, Number of Measurements: 1

Date	Feet below Surface	Feet to Sealevel
1994-03-23	19	

Map ID:	420		
Org. Identifier:	USGS-WA	Site ID:	USGS40001224935
Formal name:	USGS Washington Water Science Center		
Monloc Identifier:	USGS-463649120273401		
Monloc name:	13N/19E-16F06		
Monloc type:	Well		
Monloc desc:	GWSI DATABASE AUGMENTATION SITE		
Huc code:	17030003	Drainagearea value:	Not Reported
Drainagearea Units:	Not Reported	Contrib drainagearea:	Not Reported
Contrib drainagearea units:	Not Reported	Latitude:	46.6134604
Longitude:	-120.4606196	Sourcemap scale:	Not Reported

Horiz Acc measure:	10	Horiz Acc measure units:	seconds
Horiz Collection method:	Interpolated from map		
Horiz coord refsys:	NAD83	Vert measure val:	9999.99
Vert measure units:	feet	Vertacc measure val:	999
Vert accmeasure units:	feet		
Vertcollection method:	Unknown		
Vert coord refsys:	NGVD29	Countrycode:	US
Aquifername:	Not Reported		
Formation type:	Not Reported		
Aquifer type:	Not Reported		
Construction date:	19770524	Welldepth:	127
Welldepth units:	ft	Wellholedepth:	127
Wellholedepth units:	ft		

Ground-water levels, Number of Measurements: 1

Date	Feet below Surface	Feet to Sealevel
1977-05-26	104	

Map ID:	431		
Org. Identifier:	USGS-WA	Site ID:	USGS40001224926
Formal name:	USGS Washington Water Science Center		
Monloc Identifier:	USGS-463648120290001		
Monloc name:	13N/19E-17M01		
Monloc type:	Well		
Monloc desc:	Not Reported		
Huc code:	17030003	Drainagearea value:	Not Reported
Drainagearea Units:	Not Reported	Contrib drainagearea:	Not Reported
Contrib drainagearea units:	Not Reported	Latitude:	46.6133074
Longitude:	-120.4846065	Sourcemap scale:	24000
Horiz Acc measure:	.5	Horiz Acc measure units:	seconds
Horiz Collection method:	Global positioning system (GPS), uncorrected		
Horiz coord refsys:	NAD83	Vert measure val:	1045
Vert measure units:	feet	Vertacc measure val:	10
Vert accmeasure units:	feet		
Vertcollection method:	Interpolated from topographic map		
Vert coord refsys:	NGVD29	Countrycode:	US
Aquifername:	Not Reported		
Formation type:	Not Reported		
Aquifer type:	Not Reported		
Construction date:	19951206	Welldepth:	85
Welldepth units:	ft	Wellholedepth:	87
Wellholedepth units:	ft		

Ground-water levels, Number of Measurements: 0

Map ID: 438

GEOCHECK VERSION 2.1
STATE DATABASE WELL INFORMATION

Org. Identifier:	USGS-WA	Site ID:	USGS40001224927
Formal name:	USGS Washington Water Science Center		
Monloc Identifier:	USGS-463648120292001		
Monloc name:	13N/19E-18J01		
Monloc type:	Well		
Monloc desc:	Not Reported		
Huc code:	17030003	Drainagearea value:	Not Reported
Drainagearea Units:	Not Reported	Contrib drainagearea:	Not Reported
Contrib drainagearea units:	Not Reported	Latitude:	46.6131824
Longitude:	-120.490065	Sourcemap scale:	62500
Horiz Acc measure:	1	Horiz Acc measure units:	seconds
Horiz Collection method:	Interpolated from map		
Horiz coord refsys:	NAD83	Vert measure val:	1047
Vert measure units:	feet	Vertacc measure val:	20
Vert accmeasure units:	feet		
Vertcollection method:	Interpolated from topographic map		
Vert coord refsys:	NGVD29	Countrycode:	US
Aquifername:	Not Reported		
Formation type:	Not Reported		
Aquifer type:	Not Reported		
Construction date:	19650908	Welldepth:	34
Welldepth units:	ft	Wellholedepth:	Not Reported
Wellholedepth units:	Not Reported		

Ground-water levels, Number of Measurements: 0

Map ID:	418		
Org. Identifier:	USGS-WA	Site ID:	USGS40001224928
Formal name:	USGS Washington Water Science Center		
Monloc Identifier:	USGS-463648120313801		
Monloc name:	13N/18E-13M01		
Monloc type:	Well		
Monloc desc:	Not Reported		
Huc code:	17030002	Drainagearea value:	Not Reported
Drainagearea Units:	Not Reported	Contrib drainagearea:	Not Reported
Contrib drainagearea units:	Not Reported	Latitude:	46.6131821
Longitude:	-120.5283994	Sourcemap scale:	24000
Horiz Acc measure:	1	Horiz Acc measure units:	seconds
Horiz Collection method:	Interpolated from map		
Horiz coord refsys:	NAD83	Vert measure val:	1100
Vert measure units:	feet	Vertacc measure val:	10
Vert accmeasure units:	feet		
Vertcollection method:	Interpolated from topographic map		
Vert coord refsys:	NGVD29	Countrycode:	US
Aquifername:	Not Reported		
Formation type:	Not Reported		
Aquifer type:	Not Reported		
Construction date:	19400101	Welldepth:	40
Welldepth units:	ft	Wellholedepth:	Not Reported
Wellholedepth units:	Not Reported		

Ground-water levels, Number of Measurements: 1

Date	Feet below Surface	Feet to Sealevel
1940-01-01	12	

GEOCHECK VERSION 2.1
STATE DATABASE WELL INFORMATION

Map ID:	420		
Org. Identifier:	USGS-WA	Site ID:	USGS40001224916
Formal name:	USGS Washington Water Science Center		
Monloc Identifier:	USGS-463647120264401		
Monloc name:	13N/19E-16J01		
Monloc type:	Well		
Monloc desc:	Not Reported		
Huc code:	17030003	Drainagearea value:	Not Reported
Drainagearea Units:	Not Reported	Contrib drainagearea:	Not Reported
Contrib drainagearea units:	Not Reported	Latitude:	46.6129049
Longitude:	-120.4467302	Sourcemap scale:	62500
Horiz Acc measure:	1	Horiz Acc measure units:	seconds
Horiz Collection method:	Interpolated from map		
Horiz coord refsys:	NAD83	Vert measure val:	1195
Vert measure units:	feet	Vertacc measure val:	20
Vert accmeasure units:	feet		
Vertcollection method:	Interpolated from topographic map		
Vert coord refsys:	NGVD29	Countrycode:	US
Aquifername:	Not Reported		
Formation type:	Not Reported		
Aquifer type:	Not Reported		
Construction date:	19470604	Welldepth:	325
Welldepth units:	ft	Wellholedepth:	Not Reported
Wellholedepth units:	Not Reported		

Ground-water levels, Number of Measurements: 1

Date	Feet below Surface	Feet to Sealevel
1947-06-04	131	

Map ID:	439		
Org. Identifier:	USGS-WA	Site ID:	USGS40001224897
Formal name:	USGS Washington Water Science Center		
Monloc Identifier:	USGS-463646120294901		
Monloc name:	13N/19E-18K01		
Monloc type:	Well		
Monloc desc:	Not Reported		
Huc code:	17030003	Drainagearea value:	Not Reported
Drainagearea Units:	Not Reported	Contrib drainagearea:	Not Reported
Contrib drainagearea units:	Not Reported	Latitude:	46.612649
Longitude:	-120.4981764	Sourcemap scale:	Not Reported
Horiz Acc measure:	5	Horiz Acc measure units:	seconds
Horiz Collection method:	Interpolated from Digital Map		
Horiz coord refsys:	NAD83	Vert measure val:	1065
Vert measure units:	feet	Vertacc measure val:	20
Vert accmeasure units:	feet		
Vertcollection method:	Interpolated from digital elevation model (DEM)		
Vert coord refsys:	NGVD29	Countrycode:	US
Aquifername:	Not Reported		
Formation type:	Not Reported		

Aquifer type: Not Reported
Construction date: 19010101 Welldepth: 604
Welldepth units: ft Wellholedepth: 604
Wellholedepth units: ft

Ground-water levels, Number of Measurements: 2

Date	Feet below Surface	Feet to Sealevel	Date	Feet below Surface	Feet to Sealevel
1901-01-01	40				
Note: The site was being pumped.					
1901-01-01	11				

Map ID: 418
Org. Identifier: USGS-WA Site ID: USGS40001224899
Formal name: USGS Washington Water Science Center
Monloc Identifier: USGS-463646120315401
Monloc name: 13N/18E-14J05
Monloc type: Well
Monloc desc: GWSI DATABASE AUGMENTATION SITE
Huc code: 17030002 Drainagearea value: Not Reported
Drainagearea Units: Not Reported Contrib drainagearea: Not Reported
Contrib drainagearea units: Not Reported Latitude: 46.6126265
Longitude: -120.532844 Sourcemap scale: Not Reported
Horiz Acc measure: 10 Horiz Acc measure units: seconds
Horiz Collection method: Interpolated from map
Horiz coord refsys: NAD83 Vert measure val: 9999.99
Vert measure units: feet Vertacc measure val: 999
Vert accmeasure units: feet
Vertcollection method: Unknown
Vert coord refsys: NGVD29 Countrycode: US
Aquifername: Not Reported
Formation type: Not Reported
Aquifer type: Not Reported
Construction date: 19880830 Welldepth: 60
Welldepth units: ft Wellholedepth: 60
Wellholedepth units: ft

Ground-water levels, Number of Measurements: 1

Date	Feet below Surface	Feet to Sealevel
1988-08-31	10	

Map ID: 418
Org. Identifier: USGS-WA Site ID: USGS40001224898
Formal name: USGS Washington Water Science Center
Monloc Identifier: USGS-463646120315301
Monloc name: 13N/18E-14J04
Monloc type: Well
Monloc desc: GWSI DATABASE AUGMENTATION SITE
Huc code: 17030002 Drainagearea value: Not Reported
Drainagearea Units: Not Reported Contrib drainagearea: Not Reported
Contrib drainagearea units: Not Reported Latitude: 46.6126265
Longitude: -120.5325662 Sourcemap scale: Not Reported

Horiz Acc measure:	10	Horiz Acc measure units:	seconds
Horiz Collection method:	Interpolated from map		
Horiz coord refsys:	NAD83	Vert measure val:	9999.99
Vert measure units:	feet	Vertacc measure val:	999
Vert accmeasure units:	feet		
Vertcollection method:	Unknown		
Vert coord refsys:	NGVD29	Countrycode:	US
Aquifername:	Not Reported		
Formation type:	Not Reported		
Aquifer type:	Not Reported		
Construction date:	19880404	Welldepth:	53
Welldepth units:	ft	Wellholedepth:	54
Wellholedepth units:	ft		

Ground-water levels, Number of Measurements: 1

Date	Feet below Surface	Feet to Sealevel
1988-04-14	19	

Map ID:	418		
Org. Identifier:	USGS-WA	Site ID:	USGS40001224901
Formal name:	USGS Washington Water Science Center		
Monloc Identifier:	USGS-463646120321301		
Monloc name:	13N/18E-14K05		
Monloc type:	Well		
Monloc desc:	GWSI DATABASE AUGMENTATION SITE		
Huc code:	17030002	Drainagearea value:	Not Reported
Drainagearea Units:	Not Reported	Contrib drainagearea:	Not Reported
Contrib drainagearea units:	Not Reported	Latitude:	46.6126264
Longitude:	-120.5381219	Sourcemap scale:	Not Reported
Horiz Acc measure:	10	Horiz Acc measure units:	seconds
Horiz Collection method:	Interpolated from map		
Horiz coord refsys:	NAD83	Vert measure val:	9999.99
Vert measure units:	feet	Vertacc measure val:	999
Vert accmeasure units:	feet		
Vertcollection method:	Unknown		
Vert coord refsys:	NGVD29	Countrycode:	US
Aquifername:	Not Reported		
Formation type:	Not Reported		
Aquifer type:	Not Reported		
Construction date:	19900413	Welldepth:	60
Welldepth units:	ft	Wellholedepth:	60
Wellholedepth units:	ft		

Ground-water levels, Number of Measurements: 1

Date	Feet below Surface	Feet to Sealevel
1990-04-14	22	

GEOCHECK VERSION 2.1
STATE DATABASE WELL INFORMATION

Map ID:	418		
Org. Identifier:	USGS-WA	Site ID:	USGS40001224900
Formal name:	USGS Washington Water Science Center		
Monloc Identifier:	USGS-463646120321201		
Monloc name:	13N/18E-14K04		
Monloc type:	Well		
Monloc desc:	GWSI DATABASE AUGMENTATION SITE		
Huc code:	17030002	Drainagearea value:	Not Reported
Drainagearea Units:	Not Reported	Contrib drainagearea:	Not Reported
Contrib drainagearea units:	Not Reported	Latitude:	46.6126264
Longitude:	-120.537844	Sourcemap scale:	Not Reported
Horiz Acc measure:	10	Horiz Acc measure units:	seconds
Horiz Collection method:	Interpolated from map		
Horiz coord refsys:	NAD83	Vert measure val:	9999.99
Vert measure units:	feet	Vertacc measure val:	999
Vert accmeasure units:	feet		
Vertcollection method:	Unknown		
Vert coord refsys:	NGVD29	Countrycode:	US
Aquifername:	Not Reported		
Formation type:	Not Reported		
Aquifer type:	Not Reported		
Construction date:	19851023	Welldepth:	60
Welldepth units:	ft	Wellholedepth:	60
Wellholedepth units:	ft		

Ground-water levels, Number of Measurements: 1

Date	Feet below Surface	Feet to Sealevel
1985-10-23	16	

Map ID:	440		
Org. Identifier:	USGS-WA	Site ID:	USGS40001224896
Formal name:	USGS Washington Water Science Center		
Monloc Identifier:	USGS-463646120050001		
Monloc name:	13N/22E-16M01		
Monloc type:	Well		
Monloc desc:	Not Reported		
Huc code:	17030001	Drainagearea value:	Not Reported
Drainagearea Units:	Not Reported	Contrib drainagearea:	Not Reported
Contrib drainagearea units:	Not Reported	Latitude:	46.6125192
Longitude:	-120.0843559	Sourcemap scale:	24000
Horiz Acc measure:	.5	Horiz Acc measure units:	seconds
Horiz Collection method:	Global positioning system (GPS), uncorrected		
Horiz coord refsys:	NAD83	Vert measure val:	2950
Vert measure units:	feet	Vertacc measure val:	10
Vert accmeasure units:	feet		
Vertcollection method:	Interpolated from topographic map		
Vert coord refsys:	NGVD29	Countrycode:	US
Aquifername:	Not Reported		
Formation type:	Not Reported		

Aquifer type:	Not Reported		
Construction date:	19940516	Welldepth:	305
Welldepth units:	ft	Wellholedepth:	305
Wellholedepth units:	ft		

Ground-water levels, Number of Measurements: 2

Date	Feet below Surface	Feet to Sealevel	Date	Feet below Surface	Feet to Sealevel
2001-03-28	251.89		1994-05-16	260	

Map ID:	441		
Org. Identifier:	USGS-WA	Site ID:	USGS40001224882
Formal name:	USGS Washington Water Science Center		
Monloc Identifier:	USGS-463645120311601		
Monloc name:	13N/18E-13L01		
Monloc type:	Well		
Monloc desc:	GWSI DATABASE AUGMENTATION SITE		
Huc code:	17030003	Drainagearea value:	Not Reported
Drainagearea Units:	Not Reported	Contrib drainagearea:	Not Reported
Contrib drainagearea units:	Not Reported	Latitude:	46.6123488
Longitude:	-120.5222881	Sourcemap scale:	Not Reported
Horiz Acc measure:	10	Horiz Acc measure units:	seconds
Horiz Collection method:	Interpolated from map		
Horiz coord refsys:	NAD83	Vert measure val:	9999.99
Vert measure units:	feet	Vertacc measure val:	999
Vert accmeasure units:	feet		
Vertcollection method:	Unknown		
Vert coord refsys:	NGVD29	Countrycode:	US
Aquifername:	Not Reported		
Formation type:	Not Reported		
Aquifer type:	Not Reported		
Construction date:	19840228	Welldepth:	290
Welldepth units:	ft	Wellholedepth:	290
Wellholedepth units:	ft		

Ground-water levels, Number of Measurements: 1

Date	Feet below Surface	Feet to Sealevel
1984-03-02	125	

Map ID:	418		
Org. Identifier:	USGS-WA	Site ID:	USGS40001224884
Formal name:	USGS Washington Water Science Center		
Monloc Identifier:	USGS-463645120315401		
Monloc name:	13N/18E-14J02		
Monloc type:	Well		
Monloc desc:	GWSI DATABASE AUGMENTATION SITE		
Huc code:	17030002	Drainagearea value:	Not Reported
Drainagearea Units:	Not Reported	Contrib drainagearea:	Not Reported
Contrib drainagearea units:	Not Reported	Latitude:	46.6123487
Longitude:	-120.532844	Sourcemap scale:	Not Reported

Horiz Acc measure:	10	Horiz Acc measure units:	seconds
Horiz Collection method:	Interpolated from map		
Horiz coord refsys:	NAD83	Vert measure val:	9999.99
Vert measure units:	feet	Vertacc measure val:	999
Vert accmeasure units:	feet		
Vertcollection method:	Unknown		
Vert coord refsys:	NGVD29	Countrycode:	US
Aquifername:	Not Reported		
Formation type:	Not Reported		
Aquifer type:	Not Reported		
Construction date:	19820519	Welldepth:	35
Welldepth units:	ft	Wellholedepth:	39
Wellholedepth units:	ft		

Ground-water levels, Number of Measurements: 1

Date	Feet below Surface	Feet to Sealevel
1982-05-19	23	

Map ID:	418		
Org. Identifier:	USGS-WA	Site ID:	USGS40001224883
Formal name:	USGS Washington Water Science Center		
Monloc Identifier:	USGS-463645120315301		
Monloc name:	13N/18E-14J03		
Monloc type:	Well		
Monloc desc:	GWSI DATABASE AUGMENTATION SITE		
Huc code:	17030002	Drainagearea value:	Not Reported
Drainagearea Units:	Not Reported	Contrib drainagearea:	Not Reported
Contrib drainagearea units:	Not Reported	Latitude:	46.6123487
Longitude:	-120.5325662	Sourcemap scale:	Not Reported
Horiz Acc measure:	10	Horiz Acc measure units:	seconds
Horiz Collection method:	Interpolated from map		
Horiz coord refsys:	NAD83	Vert measure val:	9999.99
Vert measure units:	feet	Vertacc measure val:	999
Vert accmeasure units:	feet		
Vertcollection method:	Unknown		
Vert coord refsys:	NGVD29	Countrycode:	US
Aquifername:	Not Reported		
Formation type:	Not Reported		
Aquifer type:	Not Reported		
Construction date:	19870530	Welldepth:	45
Welldepth units:	ft	Wellholedepth:	50
Wellholedepth units:	ft		

Ground-water levels, Number of Measurements: 1

Date	Feet below Surface	Feet to Sealevel
1987-05-30	18	

GEOCHECK VERSION 2.1
STATE DATABASE WELL INFORMATION

Map ID:	418		
Org. Identifier:	USGS-WA	Site ID:	USGS40001224886
Formal name:	USGS Washington Water Science Center		
Monloc Identifier:	USGS-463645120321301		
Monloc name:	13N/18E-14K02		
Monloc type:	Well		
Monloc desc:	GWSI DATABASE AUGMENTATION SITE		
Huc code:	17030002	Drainagearea value:	Not Reported
Drainagearea Units:	Not Reported	Contrib drainagearea:	Not Reported
Contrib drainagearea units:	Not Reported	Latitude:	46.6123486
Longitude:	-120.5381219	Sourcemap scale:	Not Reported
Horiz Acc measure:	10	Horiz Acc measure units:	seconds
Horiz Collection method:	Interpolated from map		
Horiz coord refsys:	NAD83	Vert measure val:	9999.99
Vert measure units:	feet	Vertacc measure val:	999
Vert accmeasure units:	feet		
Vertcollection method:	Unknown		
Vert coord refsys:	NGVD29	Countrycode:	US
Aquifername:	Not Reported		
Formation type:	Not Reported		
Aquifer type:	Not Reported		
Construction date:	19830321	Welldepth:	64
Welldepth units:	ft	Wellholedepth:	64
Wellholedepth units:	ft		

Ground-water levels, Number of Measurements: 1

Date	Feet below Surface	Feet to Sealevel
1983-03-22	22	

Map ID:	418		
Org. Identifier:	USGS-WA	Site ID:	USGS40001224885
Formal name:	USGS Washington Water Science Center		
Monloc Identifier:	USGS-463645120321201		
Monloc name:	13N/18E-14K03		
Monloc type:	Well		
Monloc desc:	GWSI DATABASE AUGMENTATION SITE		
Huc code:	17030002	Drainagearea value:	Not Reported
Drainagearea Units:	Not Reported	Contrib drainagearea:	Not Reported
Contrib drainagearea units:	Not Reported	Latitude:	46.6123486
Longitude:	-120.537844	Sourcemap scale:	Not Reported
Horiz Acc measure:	10	Horiz Acc measure units:	seconds
Horiz Collection method:	Interpolated from map		
Horiz coord refsys:	NAD83	Vert measure val:	9999.99
Vert measure units:	feet	Vertacc measure val:	999
Vert accmeasure units:	feet		
Vertcollection method:	Unknown		
Vert coord refsys:	NGVD29	Countrycode:	US
Aquifername:	Not Reported		
Formation type:	Not Reported		

Aquifer type:	Not Reported		
Construction date:	19850502	Welldepth:	60
Welldepth units:	ft	Wellholedepth:	60
Wellholedepth units:	ft		

Ground-water levels, Number of Measurements: 1

Date	Feet below Surface	Feet to Sealevel
1985-05-04	21	

Map ID:	420		
Org. Identifier:	USGS-WA	Site ID:	USGS40001224867
Formal name:	USGS Washington Water Science Center		
Monloc Identifier:	USGS-463644120271001		
Monloc name:	13N/19E-16K07		
Monloc type:	Well		
Monloc desc:	GWSI DATABASE AUGMENTATION SITE		
Huc code:	17030003	Drainagearea value:	Not Reported
Drainagearea Units:	Not Reported	Contrib drainagearea:	Not Reported
Contrib drainagearea units:	Not Reported	Latitude:	46.6120715
Longitude:	-120.4539527	Sourcemap scale:	Not Reported
Horiz Acc measure:	10	Horiz Acc measure units:	seconds
Horiz Collection method:	Interpolated from map		
Horiz coord refsys:	NAD83	Vert measure val:	9999.99
Vert measure units:	feet	Vertacc measure val:	999
Vert accmeasure units:	feet		
Vertcollection method:	Unknown		
Vert coord refsys:	NGVD29	Countrycode:	US
Aquifername:	Not Reported		
Formation type:	Not Reported		
Aquifer type:	Not Reported		
Construction date:	19830805	Welldepth:	100
Welldepth units:	ft	Wellholedepth:	100
Wellholedepth units:	ft		

Ground-water levels, Number of Measurements: 1

Date	Feet below Surface	Feet to Sealevel
1983-08-05	50	

Map ID:	420		
Org. Identifier:	USGS-WA	Site ID:	USGS40001224866
Formal name:	USGS Washington Water Science Center		
Monloc Identifier:	USGS-463644120270901		
Monloc name:	13N/19E-16K06		
Monloc type:	Well		
Monloc desc:	GWSI DATABASE AUGMENTATION SITE		
Huc code:	17030003	Drainagearea value:	Not Reported
Drainagearea Units:	Not Reported	Contrib drainagearea:	Not Reported
Contrib drainagearea units:	Not Reported	Latitude:	46.6120715
Longitude:	-120.4536749	Sourcemap scale:	Not Reported

Horiz Acc measure:	10	Horiz Acc measure units:	seconds
Horiz Collection method:	Interpolated from map		
Horiz coord refsys:	NAD83	Vert measure val:	9999.99
Vert measure units:	feet	Vertacc measure val:	999
Vert accmeasure units:	feet		
Vertcollection method:	Unknown		
Vert coord refsys:	NGVD29	Countrycode:	US
Aquifername:	Not Reported		
Formation type:	Not Reported		
Aquifer type:	Not Reported		
Construction date:	19830624	Welldepth:	140
Welldepth units:	ft	Wellholedepth:	140
Wellholedepth units:	ft		

Ground-water levels, Number of Measurements: 1

Date	Feet below Surface	Feet to Sealevel
1983-06-25	90	

Map ID:	420		
Org. Identifier:	USGS-WA	Site ID:	USGS40001224865
Formal name:	USGS Washington Water Science Center		
Monloc Identifier:	USGS-463644120270801		
Monloc name:	13N/19E-16K05		
Monloc type:	Well		
Monloc desc:	GWSI DATABASE AUGMENTATION SITE		
Huc code:	17030003	Drainagearea value:	Not Reported
Drainagearea Units:	Not Reported	Contrib drainagearea:	Not Reported
Contrib drainagearea units:	Not Reported	Latitude:	46.6120715
Longitude:	-120.453397	Sourcemap scale:	Not Reported
Horiz Acc measure:	10	Horiz Acc measure units:	seconds
Horiz Collection method:	Interpolated from map		
Horiz coord refsys:	NAD83	Vert measure val:	9999.99
Vert measure units:	feet	Vertacc measure val:	999
Vert accmeasure units:	feet		
Vertcollection method:	Unknown		
Vert coord refsys:	NGVD29	Countrycode:	US
Aquifername:	Not Reported		
Formation type:	Not Reported		
Aquifer type:	Not Reported		
Construction date:	19800418	Welldepth:	165
Welldepth units:	ft	Wellholedepth:	165
Wellholedepth units:	ft		

Ground-water levels, Number of Measurements: 1

Date	Feet below Surface	Feet to Sealevel
1980-04-18	111	

GEOCHECK VERSION 2.1
STATE DATABASE WELL INFORMATION

Map ID:	442		
Org. Identifier:	USGS-WA	Site ID:	USGS40001224870
Formal name:	USGS Washington Water Science Center		
Monloc Identifier:	USGS-463644120282501		
Monloc name:	13N/19E-17K01		
Monloc type:	Well		
Monloc desc:	GWSI DATABASE AUGMENTATION SITE		
Huc code:	17030003	Drainagearea value:	Not Reported
Drainagearea Units:	Not Reported	Contrib drainagearea:	Not Reported
Contrib drainagearea units:	Not Reported	Latitude:	46.6120714
Longitude:	-120.4747867	Sourcemap scale:	Not Reported
Horiz Acc measure:	10	Horiz Acc measure units:	seconds
Horiz Collection method:	Interpolated from map		
Horiz coord refsys:	NAD83	Vert measure val:	9999.99
Vert measure units:	feet	Vertacc measure val:	999
Vert accmeasure units:	feet		
Vertcollection method:	Unknown		
Vert coord refsys:	NGVD29	Countrycode:	US
Aquifername:	Not Reported		
Formation type:	Not Reported		
Aquifer type:	Not Reported		
Construction date:	19840726	Welldepth:	40
Welldepth units:	ft	Wellholedepth:	40
Wellholedepth units:	ft		

Ground-water levels, Number of Measurements: 1

Date	Feet below Surface	Feet to Sealevel
1984-07-26	12	

Map ID:	442		
Org. Identifier:	USGS-WA	Site ID:	USGS40001224869
Formal name:	USGS Washington Water Science Center		
Monloc Identifier:	USGS-463644120282401		
Monloc name:	13N/19E-17K02		
Monloc type:	Well		
Monloc desc:	GWSI DATABASE AUGMENTATION SITE		
Huc code:	17030003	Drainagearea value:	Not Reported
Drainagearea Units:	Not Reported	Contrib drainagearea:	Not Reported
Contrib drainagearea units:	Not Reported	Latitude:	46.6120714
Longitude:	-120.4745089	Sourcemap scale:	Not Reported
Horiz Acc measure:	10	Horiz Acc measure units:	seconds
Horiz Collection method:	Interpolated from map		
Horiz coord refsys:	NAD83	Vert measure val:	9999.99
Vert measure units:	feet	Vertacc measure val:	999
Vert accmeasure units:	feet		
Vertcollection method:	Unknown		
Vert coord refsys:	NGVD29	Countrycode:	US
Aquifername:	Not Reported		
Formation type:	Unclassified Overburden		

Aquifer type:	Not Reported		
Construction date:	19861205	Welldepth:	60
Welldepth units:	ft	Wellholedepth:	60
Wellholedepth units:	ft		

Ground-water levels, Number of Measurements: 1

Date	Feet below Surface	Feet to Sealevel
1986-12-10	18	

Map ID:	420		
Org. Identifier:	USGS-WA	Site ID:	USGS40001224868
Formal name:	USGS Washington Water Science Center		
Monloc Identifier:	USGS-463644120280601		
Monloc name:	13N/19E-17J02		
Monloc type:	Well		
Monloc desc:	GWSI DATABASE AUGMENTATION SITE		
Huc code:	17030003	Drainagearea value:	Not Reported
Drainagearea Units:	Not Reported	Contrib drainagearea:	Not Reported
Contrib drainagearea units:	Not Reported	Latitude:	46.6120714
Longitude:	-120.4695087	Sourcemap scale:	Not Reported
Horiz Acc measure:	10	Horiz Acc measure units:	seconds
Horiz Collection method:	Interpolated from map		
Horiz coord refsys:	NAD83	Vert measure val:	9999.99
Vert measure units:	feet	Vertacc measure val:	999
Vert accmeasure units:	feet		
Vertcollection method:	Unknown		
Vert coord refsys:	NGVD29	Countrycode:	US
Aquifername:	Not Reported		
Formation type:	Not Reported		
Aquifer type:	Not Reported		
Construction date:	19790301	Welldepth:	32
Welldepth units:	ft	Wellholedepth:	32
Wellholedepth units:	ft		

Ground-water levels, Number of Measurements: 1

Date	Feet below Surface	Feet to Sealevel
1979-03-02	14	

Map ID:	443		
Org. Identifier:	USGS-WA	Site ID:	USGS40001224871
Formal name:	USGS Washington Water Science Center		
Monloc Identifier:	USGS-463644120284401		
Monloc name:	13N/19E-17L01		
Monloc type:	Well		
Monloc desc:	GWSI DATABASE AUGMENTATION SITE		
Huc code:	17030003	Drainagearea value:	Not Reported
Drainagearea Units:	Not Reported	Contrib drainagearea:	Not Reported
Contrib drainagearea units:	Not Reported	Latitude:	46.6120713
Longitude:	-120.4800647	Sourcemap scale:	Not Reported

Horiz Acc measure:	10	Horiz Acc measure units:	seconds
Horiz Collection method:	Interpolated from map		
Horiz coord refsys:	NAD83	Vert measure val:	9999.99
Vert measure units:	feet	Vertacc measure val:	999
Vert accmeasure units:	feet		
Vertcollection method:	Unknown		
Vert coord refsys:	NGVD29	Countrycode:	US
Aquifername:	Not Reported		
Formation type:	Unclassified Overburden		
Aquifer type:	Not Reported		
Construction date:	19790502	Welldepth:	49
Welldepth units:	ft	Wellholedepth:	49
Wellholedepth units:	ft		

Ground-water levels, Number of Measurements: 1

Date	Feet below Surface	Feet to Sealevel
1979-05-05	12	

Map ID:	420		
Org. Identifier:	USGS-WA	Site ID:	USGS40001224851
Formal name:	USGS Washington Water Science Center		
Monloc Identifier:	USGS-463643120261501		
Monloc name:	13N/19E-15L01		
Monloc type:	Well		
Monloc desc:	Not Reported		
Huc code:	17030003	Drainagearea value:	Not Reported
Drainagearea Units:	Not Reported	Contrib drainagearea:	Not Reported
Contrib drainagearea units:	Not Reported	Latitude:	46.6117939
Longitude:	-120.4386744	Sourcemap scale:	62500
Horiz Acc measure:	1	Horiz Acc measure units:	seconds
Horiz Collection method:	Interpolated from map		
Horiz coord refsys:	NAD83	Vert measure val:	1200
Vert measure units:	feet	Vertacc measure val:	20
Vert accmeasure units:	feet		
Vertcollection method:	Interpolated from topographic map		
Vert coord refsys:	NGVD29	Countrycode:	US
Aquifername:	Not Reported		
Formation type:	Not Reported		
Aquifer type:	Not Reported		
Construction date:	19650909	Welldepth:	435
Welldepth units:	ft	Wellholedepth:	435
Wellholedepth units:	ft		

Ground-water levels, Number of Measurements: 1

Date	Feet below Surface	Feet to Sealevel
1965-10-16	230	

GEOCHECK VERSION 2.1
STATE DATABASE WELL INFORMATION

Map ID:	420		
Org. Identifier:	USGS-WA	Site ID:	USGS40001224850
Formal name:	USGS Washington Water Science Center		
Monloc Identifier:	USGS-463643120261201		
Monloc name:	13N/19E-15L02		
Monloc type:	Well		
Monloc desc:	GWSI DATABASE AUGMENTATION SITE		
Huc code:	17030003	Drainagearea value:	Not Reported
Drainagearea Units:	Not Reported	Contrib drainagearea:	Not Reported
Contrib drainagearea units:	Not Reported	Latitude:	46.6117939
Longitude:	-120.437841	Sourcemap scale:	Not Reported
Horiz Acc measure:	10	Horiz Acc measure units:	seconds
Horiz Collection method:	Interpolated from map		
Horiz coord refsys:	NAD83	Vert measure val:	9999.99
Vert measure units:	feet	Vertacc measure val:	999
Vert accmeasure units:	feet		
Vertcollection method:	Unknown		
Vert coord refsys:	NGVD29	Countrycode:	US
Aquifername:	Not Reported		
Formation type:	Not Reported		
Aquifer type:	Not Reported		
Construction date:	19881107	Welldepth:	243
Welldepth units:	ft	Wellholedepth:	243
Wellholedepth units:	ft		

Ground-water levels, Number of Measurements: 1

Date	Feet below Surface	Feet to Sealevel
1988-11-09	175	

Map ID:	444		
Org. Identifier:	USGS-WA	Site ID:	USGS40001224849
Formal name:	USGS Washington Water Science Center		
Monloc Identifier:	USGS-463643120255301		
Monloc name:	13N/19E-15K01		
Monloc type:	Well		
Monloc desc:	GWSI DATABASE AUGMENTATION SITE		
Huc code:	17030003	Drainagearea value:	Not Reported
Drainagearea Units:	Not Reported	Contrib drainagearea:	Not Reported
Contrib drainagearea units:	Not Reported	Latitude:	46.6117939
Longitude:	-120.432563	Sourcemap scale:	Not Reported
Horiz Acc measure:	10	Horiz Acc measure units:	seconds
Horiz Collection method:	Interpolated from map		
Horiz coord refsys:	NAD83	Vert measure val:	9999.99
Vert measure units:	feet	Vertacc measure val:	999
Vert accmeasure units:	feet		
Vertcollection method:	Unknown		
Vert coord refsys:	NGVD29	Countrycode:	US
Aquifername:	Not Reported		
Formation type:	Unclassified Overburden		

Aquifer type:	Not Reported		
Construction date:	19841128	Welldepth:	335
Welldepth units:	ft	Wellholedepth:	335
Wellholedepth units:	ft		

Ground-water levels, Number of Measurements: 1

Date	Feet below Surface	Feet to Sealevel
1985-01-23	165	

Map ID:	420		
Org. Identifier:	USGS-WA	Site ID:	USGS40001224857
Formal name:	USGS Washington Water Science Center		
Monloc Identifier:	USGS-463643120270901		
Monloc name:	13N/19E-16K03		
Monloc type:	Well		
Monloc desc:	GWSI DATABASE AUGMENTATION SITE		
Huc code:	17030003	Drainagearea value:	Not Reported
Drainagearea Units:	Not Reported	Contrib drainagearea:	Not Reported
Contrib drainagearea units:	Not Reported	Latitude:	46.6117938
Longitude:	-120.4536749	Sourcemap scale:	Not Reported
Horiz Acc measure:	10	Horiz Acc measure units:	seconds
Horiz Collection method:	Interpolated from map		
Horiz coord refsys:	NAD83	Vert measure val:	9999.99
Vert measure units:	feet	Vertacc measure val:	999
Vert accmeasure units:	feet		
Vertcollection method:	Unknown		
Vert coord refsys:	NGVD29	Countrycode:	US
Aquifername:	Not Reported		
Formation type:	Not Reported		
Aquifer type:	Not Reported		
Construction date:	19791121	Welldepth:	81
Welldepth units:	ft	Wellholedepth:	88
Wellholedepth units:	ft		

Ground-water levels, Number of Measurements: 1

Date	Feet below Surface	Feet to Sealevel
1979-11-26	50	

Map ID:	420		
Org. Identifier:	USGS-WA	Site ID:	USGS40001224856
Formal name:	USGS Washington Water Science Center		
Monloc Identifier:	USGS-463643120270801		
Monloc name:	13N/19E-16K04		
Monloc type:	Well		
Monloc desc:	GWSI DATABASE AUGMENTATION SITE		
Huc code:	17030003	Drainagearea value:	Not Reported
Drainagearea Units:	Not Reported	Contrib drainagearea:	Not Reported
Contrib drainagearea units:	Not Reported	Latitude:	46.6117938
Longitude:	-120.453397	Sourcemap scale:	Not Reported

Horiz Acc measure:	10	Horiz Acc measure units:	seconds
Horiz Collection method:	Interpolated from map		
Horiz coord refsys:	NAD83	Vert measure val:	9999.99
Vert measure units:	feet	Vertacc measure val:	999
Vert accmeasure units:	feet		
Vertcollection method:	Unknown		
Vert coord refsys:	NGVD29	Countrycode:	US
Aquifername:	Not Reported		
Formation type:	Not Reported		
Aquifer type:	Not Reported		
Construction date:	19800407	Welldepth:	151
Welldepth units:	ft	Wellholedepth:	151
Wellholedepth units:	ft		

Ground-water levels, Number of Measurements: 1

Date	Feet below Surface	Feet to Sealevel
1980-04-09	99	

Map ID:	420		
Org. Identifier:	USGS-WA	Site ID:	USGS40001224855
Formal name:	USGS Washington Water Science Center		
Monloc Identifier:	USGS-463643120265001		
Monloc name:	13N/19E-16J02		
Monloc type:	Well		
Monloc desc:	GWSI DATABASE AUGMENTATION SITE		
Huc code:	17030003	Drainagearea value:	Not Reported
Drainagearea Units:	Not Reported	Contrib drainagearea:	Not Reported
Contrib drainagearea units:	Not Reported	Latitude:	46.6117938
Longitude:	-120.4483969	Sourcemap scale:	Not Reported
Horiz Acc measure:	10	Horiz Acc measure units:	seconds
Horiz Collection method:	Interpolated from map		
Horiz coord refsys:	NAD83	Vert measure val:	9999.99
Vert measure units:	feet	Vertacc measure val:	999
Vert accmeasure units:	feet		
Vertcollection method:	Unknown		
Vert coord refsys:	NGVD29	Countrycode:	US
Aquifername:	Not Reported		
Formation type:	Not Reported		
Aquifer type:	Not Reported		
Construction date:	19900116	Welldepth:	130
Welldepth units:	ft	Wellholedepth:	130
Wellholedepth units:	ft		

Ground-water levels, Number of Measurements: 1

Date	Feet below Surface	Feet to Sealevel
1990-01-17	87	

GEOCHECK VERSION 2.1
STATE DATABASE WELL INFORMATION

Map ID:	420		
Org. Identifier:	USGS-WA	Site ID:	USGS40001224854
Formal name:	USGS Washington Water Science Center		
Monloc Identifier:	USGS-463643120264901		
Monloc name:	13N/19E-16J03		
Monloc type:	Well		
Monloc desc:	GWSI DATABASE AUGMENTATION SITE		
Huc code:	17030003	Drainagearea value:	Not Reported
Drainagearea Units:	Not Reported	Contrib drainagearea:	Not Reported
Contrib drainagearea units:	Not Reported	Latitude:	46.6117938
Longitude:	-120.4481191	Sourcemap scale:	Not Reported
Horiz Acc measure:	10	Horiz Acc measure units:	seconds
Horiz Collection method:	Interpolated from map		
Horiz coord refsys:	NAD83	Vert measure val:	9999.99
Vert measure units:	feet	Vertacc measure val:	999
Vert accmeasure units:	feet		
Vertcollection method:	Unknown		
Vert coord refsys:	NGVD29	Countrycode:	US
Aquifername:	Not Reported		
Formation type:	Not Reported		
Aquifer type:	Not Reported		
Construction date:	19900913	Welldepth:	142
Welldepth units:	ft	Wellholedepth:	142
Wellholedepth units:	ft		

Ground-water levels, Number of Measurements: 1

Date	Feet below Surface	Feet to Sealevel
1990-09-13	69	

Map ID:	420		
Org. Identifier:	USGS-WA	Site ID:	USGS40001224853
Formal name:	USGS Washington Water Science Center		
Monloc Identifier:	USGS-463643120263101		
Monloc name:	13N/19E-15M01		
Monloc type:	Well		
Monloc desc:	GWSI DATABASE AUGMENTATION SITE		
Huc code:	17030003	Drainagearea value:	Not Reported
Drainagearea Units:	Not Reported	Contrib drainagearea:	Not Reported
Contrib drainagearea units:	Not Reported	Latitude:	46.6117938
Longitude:	-120.443119	Sourcemap scale:	Not Reported
Horiz Acc measure:	10	Horiz Acc measure units:	seconds
Horiz Collection method:	Interpolated from map		
Horiz coord refsys:	NAD83	Vert measure val:	9999.99
Vert measure units:	feet	Vertacc measure val:	999
Vert accmeasure units:	feet		
Vertcollection method:	Unknown		
Vert coord refsys:	NGVD29	Countrycode:	US
Aquifername:	Not Reported		
Formation type:	Not Reported		

Aquifer type:	Not Reported		
Construction date:	19790611	Welldepth:	230
Welldepth units:	ft	Wellholedepth:	230
Wellholedepth units:	ft		

Ground-water levels, Number of Measurements: 1

Date	Feet below Surface	Feet to Sealevel
1979-06-12	170	

Map ID:	420		
Org. Identifier:	USGS-WA	Site ID:	USGS40001224852
Formal name:	USGS Washington Water Science Center		
Monloc Identifier:	USGS-463643120263001		
Monloc name:	13N/19E-15M02		
Monloc type:	Well		
Monloc desc:	GWSI DATABASE AUGMENTATION SITE		
Huc code:	17030003	Drainagearea value:	Not Reported
Drainagearea Units:	Not Reported	Contrib drainagearea:	Not Reported
Contrib drainagearea units:	Not Reported	Latitude:	46.6117938
Longitude:	-120.4428412	Sourcemap scale:	Not Reported
Horiz Acc measure:	10	Horiz Acc measure units:	seconds
Horiz Collection method:	Interpolated from map		
Horiz coord refsys:	NAD83	Vert measure val:	9999.99
Vert measure units:	feet	Vertacc measure val:	999
Vert accmeasure units:	feet		
Vertcollection method:	Unknown		
Vert coord refsys:	NGVD29	Countrycode:	US
Aquifername:	Not Reported		
Formation type:	Unclassified Overburden		
Aquifer type:	Not Reported		
Construction date:	19891211	Welldepth:	306
Welldepth units:	ft	Wellholedepth:	306
Wellholedepth units:	ft		

Ground-water levels, Number of Measurements: 1

Date	Feet below Surface	Feet to Sealevel
1989-12-14	180	

Map ID:	445		
Org. Identifier:	USGS-WA	Site ID:	USGS40001224834
Formal name:	USGS Washington Water Science Center		
Monloc Identifier:	USGS-463642120204901		
Monloc name:	13N/20E-17K01		
Monloc type:	Well		
Monloc desc:	GWSI DATABASE AUGMENTATION SITE		
Huc code:	17030003	Drainagearea value:	Not Reported
Drainagearea Units:	Not Reported	Contrib drainagearea:	Not Reported
Contrib drainagearea units:	Not Reported	Latitude:	46.6115167
Longitude:	-120.3481157	Sourcemap scale:	Not Reported

Horiz Acc measure:	10	Horiz Acc measure units:	seconds
Horiz Collection method:	Interpolated from map		
Horiz coord refsys:	NAD83	Vert measure val:	9999.99
Vert measure units:	feet	Vertacc measure val:	999
Vert accmeasure units:	feet		
Vertcollection method:	Unknown		
Vert coord refsys:	NGVD29	Countrycode:	US
Aquifername:	Not Reported		
Formation type:	Unclassified Overburden		
Aquifer type:	Not Reported		
Construction date:	19811023	Welldepth:	975
Welldepth units:	ft	Wellholedepth:	975
Wellholedepth units:	ft		

Ground-water levels, Number of Measurements: 1

Date	Feet below Surface	Feet to Sealevel
1982-05-20	598	

Map ID:	446		
Org. Identifier:	USGS-WA	Site ID:	USGS40001224837
Formal name:	USGS Washington Water Science Center		
Monloc Identifier:	USGS-463642120220501		
Monloc name:	13N/20E-18A01		
Monloc type:	Well		
Monloc desc:	03/09/1988 DEEPENED SEE 18A01D1		
Huc code:	17030003	Drainagearea value:	Not Reported
Drainagearea Units:	Not Reported	Contrib drainagearea:	Not Reported
Contrib drainagearea units:	Not Reported	Latitude:	46.6115166
Longitude:	-120.3692275	Sourcemap scale:	Not Reported
Horiz Acc measure:	10	Horiz Acc measure units:	seconds
Horiz Collection method:	Interpolated from map		
Horiz coord refsys:	NAD83	Vert measure val:	9999.99
Vert measure units:	feet	Vertacc measure val:	999
Vert accmeasure units:	feet		
Vertcollection method:	Unknown		
Vert coord refsys:	NGVD29	Countrycode:	US
Aquifername:	Not Reported		
Formation type:	Not Reported		
Aquifer type:	Not Reported		
Construction date:	19851011	Welldepth:	245
Welldepth units:	ft	Wellholedepth:	245
Wellholedepth units:	ft		

Ground-water levels, Number of Measurements: 2

Date	Feet below Surface	Feet to Sealevel
1988-03-09		
Note: The well was destroyed (no water level is recorded).		
1985-10-11	25	

GEOCHECK VERSION 2.1
STATE DATABASE WELL INFORMATION

Map ID:	447		
Org. Identifier:	USGS-WA	Site ID:	USGS40001224835
Formal name:	USGS Washington Water Science Center		
Monloc Identifier:	USGS-463642120214601		
Monloc name:	13N/20E-18J01		
Monloc type:	Well		
Monloc desc:	GWSI DATABASE AUGMENTATION SITE		
Huc code:	17030003	Drainagearea value:	Not Reported
Drainagearea Units:	Not Reported	Contrib drainagearea:	Not Reported
Contrib drainagearea units:	Not Reported	Latitude:	46.6115166
Longitude:	-120.3639496	Sourcemap scale:	Not Reported
Horiz Acc measure:	10	Horiz Acc measure units:	seconds
Horiz Collection method:	Interpolated from map		
Horiz coord refsys:	NAD83	Vert measure val:	9999.99
Vert measure units:	feet	Vertacc measure val:	999
Vert accmeasure units:	feet		
Vertcollection method:	Unknown		
Vert coord refsys:	NGVD29	Countrycode:	US
Aquifername:	Not Reported		
Formation type:	Not Reported		
Aquifer type:	Not Reported		
Construction date:	19850920	Welldepth:	310
Welldepth units:	ft	Wellholedepth:	310
Wellholedepth units:	ft		

Ground-water levels, Number of Measurements: 1

Date	Feet below Surface	Feet to Sealevel
1985-10-08	27	

Map ID:	448		
Org. Identifier:	USGS-WA	Site ID:	USGS40001224839
Formal name:	USGS Washington Water Science Center		
Monloc Identifier:	USGS-463642120241901		
Monloc name:	13N/19E-14J01		
Monloc type:	Well		
Monloc desc:	GWSI DATABASE AUGMENTATION SITE		
Huc code:	17030003	Drainagearea value:	Not Reported
Drainagearea Units:	Not Reported	Contrib drainagearea:	Not Reported
Contrib drainagearea units:	Not Reported	Latitude:	46.6115163
Longitude:	-120.406451	Sourcemap scale:	Not Reported
Horiz Acc measure:	10	Horiz Acc measure units:	seconds
Horiz Collection method:	Interpolated from map		
Horiz coord refsys:	NAD83	Vert measure val:	9999.99
Vert measure units:	feet	Vertacc measure val:	999
Vert accmeasure units:	feet		
Vertcollection method:	Unknown		
Vert coord refsys:	NGVD29	Countrycode:	US
Aquifername:	Not Reported		
Formation type:	Unclassified Overburden		

Aquifer type:	Not Reported		
Construction date:	19870624	Welldepth:	773
Welldepth units:	ft	Wellholedepth:	805
Wellholedepth units:	ft		

Ground-water levels, Number of Measurements: 1

Date	Feet below Surface	Feet to Sealevel
1987-07-08	500	

Map ID:	420		
Org. Identifier:	USGS-WA	Site ID:	USGS40001224840
Formal name:	USGS Washington Water Science Center		
Monloc Identifier:	USGS-463642120274701		
Monloc name:	13N/19E-16M01		
Monloc type:	Well		
Monloc desc:	Not Reported		
Huc code:	17030003	Drainagearea value:	Not Reported
Drainagearea Units:	Not Reported	Contrib drainagearea:	Not Reported
Contrib drainagearea units:	Not Reported	Latitude:	46.6115159
Longitude:	-120.4642308	Sourcemap scale:	62500
Horiz Acc measure:	1	Horiz Acc measure units:	seconds
Horiz Collection method:	Interpolated from map		
Horiz coord refsys:	NAD83	Vert measure val:	1000
Vert measure units:	feet	Vertacc measure val:	20
Vert accmeasure units:	feet		
Vertcollection method:	Interpolated from topographic map		
Vert coord refsys:	NGVD29	Countrycode:	US
Aquifername:	Not Reported		
Formation type:	Not Reported		
Aquifer type:	Not Reported		
Construction date:	19651015	Welldepth:	282
Welldepth units:	ft	Wellholedepth:	Not Reported
Wellholedepth units:	Not Reported		

Ground-water levels, Number of Measurements: 1

Date	Feet below Surface	Feet to Sealevel
1965-10-15	59	

Map ID:	418		
Org. Identifier:	USGS-WA	Site ID:	USGS40001224817
Formal name:	USGS Washington Water Science Center		
Monloc Identifier:	USGS-463639120320401		
Monloc name:	13N/18E-14SE1		
Monloc type:	Well		
Monloc desc:	GWSI DATABASE AUGMENTATION SITE		
Huc code:	17030002	Drainagearea value:	Not Reported
Drainagearea Units:	Not Reported	Contrib drainagearea:	Not Reported
Contrib drainagearea units:	Not Reported	Latitude:	46.610682
Longitude:	-120.5356218	Sourcemap scale:	Not Reported

Horiz Acc measure:	10	Horiz Acc measure units:	seconds
Horiz Collection method:	Interpolated from map		
Horiz coord refsys:	NAD83	Vert measure val:	9999.99
Vert measure units:	feet	Vertacc measure val:	999
Vert accmeasure units:	feet		
Vertcollection method:	Unknown		
Vert coord refsys:	NGVD29	Countrycode:	US
Aquifername:	Not Reported		
Formation type:	Not Reported		
Aquifer type:	Not Reported		
Construction date:	19850326	Welldepth:	60
Welldepth units:	ft	Wellholedepth:	60
Wellholedepth units:	ft		

Ground-water levels, Number of Measurements: 1

Date	Feet below Surface	Feet to Sealevel
1985-04-01	27	

Map ID:	443		
Org. Identifier:	USGS-WA	Site ID:	USGS40001224812
Formal name:	USGS Washington Water Science Center		
Monloc Identifier:	USGS-463638120285401		
Monloc name:	13N/19E-17SW1		
Monloc type:	Well		
Monloc desc:	GWSI DATABASE AUGMENTATION SITE		
Huc code:	17030003	Drainagearea value:	Not Reported
Drainagearea Units:	Not Reported	Contrib drainagearea:	Not Reported
Contrib drainagearea units:	Not Reported	Latitude:	46.6104047
Longitude:	-120.4828425	Sourcemap scale:	Not Reported
Horiz Acc measure:	10	Horiz Acc measure units:	seconds
Horiz Collection method:	Interpolated from map		
Horiz coord refsys:	NAD83	Vert measure val:	9999.99
Vert measure units:	feet	Vertacc measure val:	999
Vert accmeasure units:	feet		
Vertcollection method:	Unknown		
Vert coord refsys:	NGVD29	Countrycode:	US
Aquifername:	Not Reported		
Formation type:	Not Reported		
Aquifer type:	Not Reported		
Construction date:	19750728	Welldepth:	20
Welldepth units:	ft	Wellholedepth:	20
Wellholedepth units:	ft		

Ground-water levels, Number of Measurements: 1

Date	Feet below Surface	Feet to Sealevel
1975-07-28	0	

GEOCHECK VERSION 2.1
STATE DATABASE WELL INFORMATION

Map ID:	443		
Org. Identifier:	USGS-WA	Site ID:	USGS40001224811
Formal name:	USGS Washington Water Science Center		
Monloc Identifier:	USGS-463638120285301		
Monloc name:	13N/19E-17LM1		
Monloc type:	Well		
Monloc desc:	GWSI DATABASE AUGMENTATION SITE		
Huc code:	17030003	Drainagearea value:	Not Reported
Drainagearea Units:	Not Reported	Contrib drainagearea:	Not Reported
Contrib drainagearea units:	Not Reported	Latitude:	46.6104047
Longitude:	-120.4825647	Sourcemap scale:	Not Reported
Horiz Acc measure:	10	Horiz Acc measure units:	seconds
Horiz Collection method:	Interpolated from map		
Horiz coord refsys:	NAD83	Vert measure val:	9999.99
Vert measure units:	feet	Vertacc measure val:	999
Vert accmeasure units:	feet		
Vertcollection method:	Unknown		
Vert coord refsys:	NGVD29	Countrycode:	US
Aquifername:	Not Reported		
Formation type:	Not Reported		
Aquifer type:	Not Reported		
Construction date:	19750827	Welldepth:	20
Welldepth units:	ft	Wellholedepth:	20
Wellholedepth units:	ft		

Ground-water levels, Number of Measurements: 1

Date	Feet below Surface	Feet to Sealevel
1975-08-27	8	

Map ID:	439		
Org. Identifier:	USGS-WA	Site ID:	USGS40001224805
Formal name:	USGS Washington Water Science Center		
Monloc Identifier:	USGS-463637120294201		
Monloc name:	13N/19E-18Q02		
Monloc type:	Well		
Monloc desc:	GWSI DATABASE AUGMENTATION SITE		
Huc code:	17030003	Drainagearea value:	Not Reported
Drainagearea Units:	Not Reported	Contrib drainagearea:	Not Reported
Contrib drainagearea units:	Not Reported	Latitude:	46.6101268
Longitude:	-120.4961763	Sourcemap scale:	Not Reported
Horiz Acc measure:	10	Horiz Acc measure units:	seconds
Horiz Collection method:	Interpolated from map		
Horiz coord refsys:	NAD83	Vert measure val:	9999.99
Vert measure units:	feet	Vertacc measure val:	999
Vert accmeasure units:	feet		
Vertcollection method:	Unknown		
Vert coord refsys:	NGVD29	Countrycode:	US
Aquifername:	Not Reported		
Formation type:	Not Reported		

Aquifer type:	Not Reported		
Construction date:	19770425	Welldepth:	46
Welldepth units:	ft	Wellholedepth:	46
Wellholedepth units:	ft		

Ground-water levels, Number of Measurements: 1

Date	Feet below Surface	Feet to Sealevel
1977-04-28	10	

Map ID:	420		
Org. Identifier:	USGS-WA	Site ID:	USGS40001224803
Formal name:	USGS Washington Water Science Center		
Monloc Identifier:	USGS-463636120270001		
Monloc name:	13N/19E-16SE1		
Monloc type:	Well		
Monloc desc:	GWSI DATABASE AUGMENTATION SITE		
Huc code:	17030003	Drainagearea value:	Not Reported
Drainagearea Units:	Not Reported	Contrib drainagearea:	Not Reported
Contrib drainagearea units:	Not Reported	Latitude:	46.6098493
Longitude:	-120.4511748	Sourcemap scale:	Not Reported
Horiz Acc measure:	10	Horiz Acc measure units:	seconds
Horiz Collection method:	Interpolated from map		
Horiz coord refsys:	NAD83	Vert measure val:	9999.99
Vert measure units:	feet	Vertacc measure val:	999
Vert accmeasure units:	feet		
Vertcollection method:	Unknown		
Vert coord refsys:	NGVD29	Countrycode:	US
Aquifername:	Not Reported		
Formation type:	Not Reported		
Aquifer type:	Not Reported		
Construction date:	19840503	Welldepth:	250
Welldepth units:	ft	Wellholedepth:	250
Wellholedepth units:	ft		

Ground-water levels, Number of Measurements: 1

Date	Feet below Surface	Feet to Sealevel
1984-05-08	96	

Map ID:	420		
Org. Identifier:	USGS-WA	Site ID:	USGS40001224802
Formal name:	USGS Washington Water Science Center		
Monloc Identifier:	USGS-463636120265901		
Monloc name:	13N/19E-16SE2		
Monloc type:	Well		
Monloc desc:	GWSI DATABASE AUGMENTATION SITE		
Huc code:	17030003	Drainagearea value:	Not Reported
Drainagearea Units:	Not Reported	Contrib drainagearea:	Not Reported
Contrib drainagearea units:	Not Reported	Latitude:	46.6098493
Longitude:	-120.450897	Sourcemap scale:	Not Reported

Horiz Acc measure:	10	Horiz Acc measure units:	seconds
Horiz Collection method:	Interpolated from map		
Horiz coord refsys:	NAD83	Vert measure val:	9999.99
Vert measure units:	feet	Vertacc measure val:	999
Vert accmeasure units:	feet		
Vertcollection method:	Unknown		
Vert coord refsys:	NGVD29	Countrycode:	US
Aquifername:	Not Reported		
Formation type:	Not Reported		
Aquifer type:	Not Reported		
Construction date:	19840629	Welldepth:	253
Welldepth units:	ft	Wellholedepth:	253
Wellholedepth units:	ft		

Ground-water levels, Number of Measurements: 1

Date	Feet below Surface	Feet to Sealevel
1984-07-05	155	

Map ID:	439		
Org. Identifier:	USGS-WA	Site ID:	USGS40001224797
Formal name:	USGS Washington Water Science Center		
Monloc Identifier:	USGS-463635120294401		
Monloc name:	13N/19E-18Q01		
Monloc type:	Well		
Monloc desc:	Not Reported		
Huc code:	17030003	Drainagearea value:	Not Reported
Drainagearea Units:	Not Reported	Contrib drainagearea:	Not Reported
Contrib drainagearea units:	Not Reported	Latitude:	46.6095712
Longitude:	-120.4967319	Sourcemap scale:	62500
Horiz Acc measure:	1	Horiz Acc measure units:	seconds
Horiz Collection method:	Interpolated from map		
Horiz coord refsys:	NAD83	Vert measure val:	1000
Vert measure units:	feet	Vertacc measure val:	20
Vert accmeasure units:	feet		
Vertcollection method:	Interpolated from topographic map		
Vert coord refsys:	NGVD29	Countrycode:	US
Aquifername:	Not Reported		
Formation type:	Not Reported		
Aquifer type:	Not Reported		
Construction date:	19210101	Welldepth:	Not Reported
Welldepth units:	Not Reported	Wellholedepth:	Not Reported
Wellholedepth units:	Not Reported		

Ground-water levels, Number of Measurements: 1

Date	Feet below Surface	Feet to Sealevel
1948-01-22	12	

GEOCHECK VERSION 2.1
STATE DATABASE WELL INFORMATION

Map ID:	420		
Org. Identifier:	USGS-WA	Site ID:	USGS40001224790
Formal name:	USGS Washington Water Science Center		
Monloc Identifier:	USGS-463634120280801		
Monloc name:	13N/19E-17J01		
Monloc type:	Well		
Monloc desc:	Not Reported		
Huc code:	17030003	Drainagearea value:	Not Reported
Drainagearea Units:	Not Reported	Contrib drainagearea:	Not Reported
Contrib drainagearea units:	Not Reported	Latitude:	46.6092936
Longitude:	-120.4700643	Sourcemap scale:	62500
Horiz Acc measure:	1	Horiz Acc measure units:	seconds
Horiz Collection method:	Interpolated from map		
Horiz coord refsys:	NAD83	Vert measure val:	1098
Vert measure units:	feet	Vertacc measure val:	20
Vert accmeasure units:	feet		
Vertcollection method:	Interpolated from topographic map		
Vert coord refsys:	NGVD29	Countrycode:	US
Aquifername:	Not Reported		
Formation type:	Not Reported		
Aquifer type:	Not Reported		
Construction date:	19590908	Welldepth:	51.5
Welldepth units:	ft	Wellholedepth:	Not Reported
Wellholedepth units:	Not Reported		

Ground-water levels, Number of Measurements: 1

Date	Feet below Surface	Feet to Sealevel
1959-09-08	12	

Map ID:	439		
Org. Identifier:	USGS-WA	Site ID:	USGS40001224767
Formal name:	USGS Washington Water Science Center		
Monloc Identifier:	USGS-463633120294001		
Monloc name:	13N/19E-18Q05		
Monloc type:	Well		
Monloc desc:	GWSI DATABASE AUGMENTATION SITE		
Huc code:	17030003	Drainagearea value:	Not Reported
Drainagearea Units:	Not Reported	Contrib drainagearea:	Not Reported
Contrib drainagearea units:	Not Reported	Latitude:	46.6090157
Longitude:	-120.4956207	Sourcemap scale:	Not Reported
Horiz Acc measure:	10	Horiz Acc measure units:	seconds
Horiz Collection method:	Interpolated from map		
Horiz coord refsys:	NAD83	Vert measure val:	9999.99
Vert measure units:	feet	Vertacc measure val:	999
Vert accmeasure units:	feet		
Vertcollection method:	Unknown		
Vert coord refsys:	NGVD29	Countrycode:	US
Aquifername:	Not Reported		
Formation type:	Not Reported		

Aquifer type:	Not Reported		
Construction date:	19810922	Welldepth:	65
Welldepth units:	ft	Wellholedepth:	65
Wellholedepth units:	ft		

Ground-water levels, Number of Measurements: 1

Date	Feet below Surface	Feet to Sealevel
1982-01-30	12	

Map ID:	449		
Org. Identifier:	USGS-WA	Site ID:	USGS40001224768
Formal name:	USGS Washington Water Science Center		
Monloc Identifier:	USGS-463633120304701		
Monloc name:	13N/18E-13R02		
Monloc type:	Well		
Monloc desc:	Not Reported		
Huc code:	17030003	Drainagearea value:	Not Reported
Drainagearea Units:	Not Reported	Contrib drainagearea:	Not Reported
Contrib drainagearea units:	Not Reported	Latitude:	46.6090155
Longitude:	-120.5142323	Sourcemap scale:	24000
Horiz Acc measure:	1	Horiz Acc measure units:	seconds
Horiz Collection method:	Interpolated from map		
Horiz coord refsys:	NAD83	Vert measure val:	1080
Vert measure units:	feet	Vertacc measure val:	10
Vert accmeasure units:	feet		
Vertcollection method:	Interpolated from topographic map		
Vert coord refsys:	NGVD29	Countrycode:	US
Aquifername:	Not Reported		
Formation type:	Not Reported		
Aquifer type:	Not Reported		
Construction date:	19010101	Welldepth:	225
Welldepth units:	ft	Wellholedepth:	Not Reported
Wellholedepth units:	Not Reported		

Ground-water levels, Number of Measurements: 2

Date	Feet below Surface	Feet to Sealevel	Date	Feet below Surface	Feet to Sealevel
1947-02-12	50		1932-01-01	50	

Map ID:	418		
Org. Identifier:	USGS-WA	Site ID:	USGS40001224771
Formal name:	USGS Washington Water Science Center		
Monloc Identifier:	USGS-463633120315501		
Monloc name:	13N/18E-14R06		
Monloc type:	Well		
Monloc desc:	GWSI DATABASE AUGMENTATION SITE		
Huc code:	17030002	Drainagearea value:	Not Reported
Drainagearea Units:	Not Reported	Contrib drainagearea:	Not Reported
Contrib drainagearea units:	Not Reported	Latitude:	46.6090154
Longitude:	-120.5331217	Sourcemap scale:	Not Reported

Horiz Acc measure:	10	Horiz Acc measure units:	seconds
Horiz Collection method:	Interpolated from map		
Horiz coord refsys:	NAD83	Vert measure val:	9999.99
Vert measure units:	feet	Vertacc measure val:	999
Vert accmeasure units:	feet		
Vertcollection method:	Unknown		
Vert coord refsys:	NGVD29	Countrycode:	US
Aquifername:	Not Reported		
Formation type:	Not Reported		
Aquifer type:	Not Reported		
Construction date:	19880825	Welldepth:	56
Welldepth units:	ft	Wellholedepth:	56
Wellholedepth units:	ft		

Ground-water levels, Number of Measurements: 1

Date	Feet below Surface	Feet to Sealevel
1988-08-25	12	

Map ID:	418		
Org. Identifier:	USGS-WA	Site ID:	USGS40001224770
Formal name:	USGS Washington Water Science Center		
Monloc Identifier:	USGS-463633120315401		
Monloc name:	13N/18E-14R05		
Monloc type:	Well		
Monloc desc:	GWSI DATABASE AUGMENTATION SITE		
Huc code:	17030003	Drainagearea value:	Not Reported
Drainagearea Units:	Not Reported	Contrib drainagearea:	Not Reported
Contrib drainagearea units:	Not Reported	Latitude:	46.6090154
Longitude:	-120.5328439	Sourcemap scale:	Not Reported
Horiz Acc measure:	10	Horiz Acc measure units:	seconds
Horiz Collection method:	Interpolated from map		
Horiz coord refsys:	NAD83	Vert measure val:	9999.99
Vert measure units:	feet	Vertacc measure val:	999
Vert accmeasure units:	feet		
Vertcollection method:	Unknown		
Vert coord refsys:	NGVD29	Countrycode:	US
Aquifername:	Not Reported		
Formation type:	Not Reported		
Aquifer type:	Not Reported		
Construction date:	19850523	Welldepth:	50
Welldepth units:	ft	Wellholedepth:	50
Wellholedepth units:	ft		

Ground-water levels, Number of Measurements: 1

Date	Feet below Surface	Feet to Sealevel
1985-05-28	13	

GEOCHECK VERSION 2.1
STATE DATABASE WELL INFORMATION

Map ID:	418		
Org. Identifier:	USGS-WA	Site ID:	USGS40001224769
Formal name:	USGS Washington Water Science Center		
Monloc Identifier:	USGS-463633120315301		
Monloc name:	13N/18E-14R04		
Monloc type:	Well		
Monloc desc:	GWSI DATABASE AUGMENTATION SITE		
Huc code:	17030003	Drainagearea value:	Not Reported
Drainagearea Units:	Not Reported	Contrib drainagearea:	Not Reported
Contrib drainagearea units:	Not Reported	Latitude:	46.6090154
Longitude:	-120.5325661	Sourcemap scale:	Not Reported
Horiz Acc measure:	10	Horiz Acc measure units:	seconds
Horiz Collection method:	Interpolated from map		
Horiz coord refsys:	NAD83	Vert measure val:	9999.99
Vert measure units:	feet	Vertacc measure val:	999
Vert accmeasure units:	feet		
Vertcollection method:	Unknown		
Vert coord refsys:	NGVD29	Countrycode:	US
Aquifername:	Not Reported		
Formation type:	Not Reported		
Aquifer type:	Not Reported		
Construction date:	19820727	Welldepth:	80
Welldepth units:	ft	Wellholedepth:	82
Wellholedepth units:	ft		

Ground-water levels, Number of Measurements: 1

Date	Feet below Surface	Feet to Sealevel
1982-07-28	8	

Map ID:	451		
Org. Identifier:	USGS-WA	Site ID:	USGS40001224750
Formal name:	USGS Washington Water Science Center		
Monloc Identifier:	USGS-463632120223902		
Monloc name:	13N/20E-18N01D1		
Monloc type:	Well		
Monloc desc:	Not Reported		
Huc code:	17030003	Drainagearea value:	Not Reported
Drainagearea Units:	Not Reported	Contrib drainagearea:	Not Reported
Contrib drainagearea units:	Not Reported	Latitude:	46.6087387
Longitude:	-120.3786723	Sourcemap scale:	24000
Horiz Acc measure:	1	Horiz Acc measure units:	minutes
Horiz Collection method:	Interpolated from map		
Horiz coord refsys:	NAD83	Vert measure val:	1700
Vert measure units:	feet	Vertacc measure val:	60
Vert accmeasure units:	feet		
Vertcollection method:	Interpolated from topographic map		
Vert coord refsys:	NGVD29	Countrycode:	US
Aquifername:	Not Reported		
Formation type:	Wanapum Basalt Formation		

Aquifer type:	Not Reported		
Construction date:	19790313	Welldepth:	1280
Welldepth units:	ft	Wellholedepth:	1283
Wellholedepth units:	ft		

Ground-water levels, Number of Measurements: 1

Date	Feet below Surface	Feet to Sealevel
1979-03-21	565	

Map ID:	451		
Org. Identifier:	USGS-WA	Site ID:	USGS40001224749
Formal name:	USGS Washington Water Science Center		
Monloc Identifier:	USGS-463632120223901		
Monloc name:	13N/20E-18N01		
Monloc type:	Well		
Monloc desc:	Not Reported		
Huc code:	17030003	Drainagearea value:	Not Reported
Drainagearea Units:	Not Reported	Contrib drainagearea:	Not Reported
Contrib drainagearea units:	Not Reported	Latitude:	46.6087387
Longitude:	-120.3786723	Sourcemap scale:	24000
Horiz Acc measure:	5	Horiz Acc measure units:	seconds
Horiz Collection method:	Interpolated from map		
Horiz coord refsys:	NAD83	Vert measure val:	1700
Vert measure units:	feet	Vertacc measure val:	60
Vert accmeasure units:	feet		
Vertcollection method:	Interpolated from topographic map		
Vert coord refsys:	NGVD29	Countrycode:	US
Aquifername:	Not Reported		
Formation type:	Wanapum Basalt Formation		
Aquifer type:	Not Reported		
Construction date:	19780427	Welldepth:	Not Reported
Welldepth units:	Not Reported	Wellholedepth:	963
Wellholedepth units:	ft		

Ground-water levels, Number of Measurements: 1

Date	Feet below Surface	Feet to Sealevel
1978-05-31	570	

Map ID:	439		
Org. Identifier:	USGS-WA	Site ID:	USGS40001224752
Formal name:	USGS Washington Water Science Center		
Monloc Identifier:	USGS-463632120294101		
Monloc name:	13N/19E-18Q03		
Monloc type:	Well		
Monloc desc:	GWSI DATABASE AUGMENTATION SITE		
Huc code:	17030003	Drainagearea value:	Not Reported
Drainagearea Units:	Not Reported	Contrib drainagearea:	Not Reported
Contrib drainagearea units:	Not Reported	Latitude:	46.6087379
Longitude:	-120.4958985	Sourcemap scale:	Not Reported

Horiz Acc measure:	10	Horiz Acc measure units:	seconds
Horiz Collection method:	Interpolated from map		
Horiz coord refsys:	NAD83	Vert measure val:	9999.99
Vert measure units:	feet	Vertacc measure val:	999
Vert accmeasure units:	feet		
Vertcollection method:	Unknown		
Vert coord refsys:	NGVD29	Countrycode:	US
Aquifername:	Not Reported		
Formation type:	Unclassified Overburden		
Aquifer type:	Not Reported		
Construction date:	19810922	Welldepth:	65
Welldepth units:	ft	Wellholedepth:	65
Wellholedepth units:	ft		

Ground-water levels, Number of Measurements: 1

Date	Feet below Surface	Feet to Sealevel
1982-01-30	12	

Map ID:	439		
Org. Identifier:	USGS-WA	Site ID:	USGS40001224751
Formal name:	USGS Washington Water Science Center		
Monloc Identifier:	USGS-463632120294001		
Monloc name:	13N/19E-18Q04		
Monloc type:	Well		
Monloc desc:	GWSI DATABASE AUGMENTATION SITE		
Huc code:	17030003	Drainagearea value:	Not Reported
Drainagearea Units:	Not Reported	Contrib drainagearea:	Not Reported
Contrib drainagearea units:	Not Reported	Latitude:	46.6087379
Longitude:	-120.4956207	Sourcemap scale:	Not Reported
Horiz Acc measure:	10	Horiz Acc measure units:	seconds
Horiz Collection method:	Interpolated from map		
Horiz coord refsys:	NAD83	Vert measure val:	9999.99
Vert measure units:	feet	Vertacc measure val:	999
Vert accmeasure units:	feet		
Vertcollection method:	Unknown		
Vert coord refsys:	NGVD29	Countrycode:	US
Aquifername:	Not Reported		
Formation type:	Not Reported		
Aquifer type:	Not Reported		
Construction date:	19810922	Welldepth:	40
Welldepth units:	ft	Wellholedepth:	40
Wellholedepth units:	ft		

Ground-water levels, Number of Measurements: 1

Date	Feet below Surface	Feet to Sealevel
1981-09-24	12	

GEOCHECK VERSION 2.1
STATE DATABASE WELL INFORMATION

Map ID:	449		
Org. Identifier:	USGS-WA	Site ID:	USGS40001224753
Formal name:	USGS Washington Water Science Center		
Monloc Identifier:	USGS-463632120304601		
Monloc name:	13N/18E-13R01		
Monloc type:	Well		
Monloc desc:	Not Reported		
Huc code:	17030003	Drainagearea value:	Not Reported
Drainagearea Units:	Not Reported	Contrib drainagearea:	Not Reported
Contrib drainagearea units:	Not Reported	Latitude:	46.6087377
Longitude:	-120.5139546	Sourcemap scale:	24000
Horiz Acc measure:	1	Horiz Acc measure units:	seconds
Horiz Collection method:	Interpolated from map		
Horiz coord refsys:	NAD83	Vert measure val:	1080
Vert measure units:	feet	Vertacc measure val:	10
Vert accmeasure units:	feet		
Vertcollection method:	Interpolated from topographic map		
Vert coord refsys:	NGVD29	Countrycode:	US
Aquifername:	Not Reported		
Formation type:	Not Reported		
Aquifer type:	Not Reported		
Construction date:	19220101	Welldepth:	580
Welldepth units:	ft	Wellholedepth:	Not Reported
Wellholedepth units:	Not Reported		

Ground-water levels, Number of Measurements: 1

Date	Feet below Surface	Feet to Sealevel
1922-01-01	50	

Map ID:	418		
Org. Identifier:	USGS-WA	Site ID:	USGS40001224755
Formal name:	USGS Washington Water Science Center		
Monloc Identifier:	USGS-463632120315401		
Monloc name:	13N/18E-14R02		
Monloc type:	Well		
Monloc desc:	GWSI DATABASE AUGMENTATION SITE		
Huc code:	17030002	Drainagearea value:	Not Reported
Drainagearea Units:	Not Reported	Contrib drainagearea:	Not Reported
Contrib drainagearea units:	Not Reported	Latitude:	46.6087376
Longitude:	-120.5328439	Sourcemap scale:	Not Reported
Horiz Acc measure:	10	Horiz Acc measure units:	seconds
Horiz Collection method:	Interpolated from map		
Horiz coord refsys:	NAD83	Vert measure val:	9999.99
Vert measure units:	feet	Vertacc measure val:	999
Vert accmeasure units:	feet		
Vertcollection method:	Unknown		
Vert coord refsys:	NGVD29	Countrycode:	US
Aquifername:	Not Reported		
Formation type:	Not Reported		

Aquifer type:	Not Reported		
Construction date:	19780322	Welldepth:	45
Welldepth units:	ft	Wellholedepth:	45
Wellholedepth units:	ft		

Ground-water levels, Number of Measurements: 1

Date	Feet below Surface	Feet to Sealevel
1978-03-22	25	

Map ID:	418		
Org. Identifier:	USGS-WA	Site ID:	USGS40001224754
Formal name:	USGS Washington Water Science Center		
Monloc Identifier:	USGS-463632120315301		
Monloc name:	13N/18E-14R03		
Monloc type:	Well		
Monloc desc:	GWSI DATABASE AUGMENTATION SITE		
Huc code:	17030002	Drainagearea value:	Not Reported
Drainagearea Units:	Not Reported	Contrib drainagearea:	Not Reported
Contrib drainagearea units:	Not Reported	Latitude:	46.6087376
Longitude:	-120.5325661	Sourcemap scale:	Not Reported
Horiz Acc measure:	10	Horiz Acc measure units:	seconds
Horiz Collection method:	Interpolated from map		
Horiz coord refsys:	NAD83	Vert measure val:	9999.99
Vert measure units:	feet	Vertacc measure val:	999
Vert accmeasure units:	feet		
Vertcollection method:	Unknown		
Vert coord refsys:	NGVD29	Countrycode:	US
Aquifername:	Not Reported		
Formation type:	Not Reported		
Aquifer type:	Not Reported		
Construction date:	19810416	Welldepth:	43
Welldepth units:	ft	Wellholedepth:	43
Wellholedepth units:	ft		

Ground-water levels, Number of Measurements: 1

Date	Feet below Surface	Feet to Sealevel
1981-04-25	18	

Map ID:	420		
Org. Identifier:	USGS-WA	Site ID:	USGS40001224733
Formal name:	USGS Washington Water Science Center		
Monloc Identifier:	USGS-463630120282501		
Monloc name:	13N/19E-17Q04		
Monloc type:	Well		
Monloc desc:	GWSI DATABASE AUGMENTATION SITE		
Huc code:	17030003	Drainagearea value:	Not Reported
Drainagearea Units:	Not Reported	Contrib drainagearea:	Not Reported
Contrib drainagearea units:	Not Reported	Latitude:	46.6086131
Longitude:	-120.4734672	Sourcemap scale:	24000

Horiz Acc measure:	.5	Horiz Acc measure units:	seconds
Horiz Collection method:	Interpolated from map		
Horiz coord refsys:	NAD83	Vert measure val:	1035
Vert measure units:	feet	Vertacc measure val:	10
Vert accmeasure units:	feet		
Vertcollection method:	Interpolated from topographic map		
Vert coord refsys:	NGVD29	Countrycode:	US
Aquifername:	Not Reported		
Formation type:	Not Reported		
Aquifer type:	Not Reported		
Construction date:	19840328	Welldepth:	114
Welldepth units:	ft	Wellholedepth:	114
Wellholedepth units:	ft		

Ground-water levels, Number of Measurements: 5

Date	Feet below Surface	Feet to Sealevel	Date	Feet below Surface	Feet to Sealevel
2002-03-26	16.55				
Note: A nearby site that taps the same aquifer was being pumped.					
2001-08-21	14.69				
Note: A nearby site that taps the same aquifer was being pumped.					
2001-03-13	16.17				
Note: The site had been pumped recently.					
2000-09-13	14.70		1984-04-03	13	

Map ID:	420		
Org. Identifier:	USGS-WA	Site ID:	USGS40001224740
Formal name:	USGS Washington Water Science Center		
Monloc Identifier:	USGS-463631120265101		
Monloc name:	13N/19E-16R07		
Monloc type:	Well		
Monloc desc:	GWSI DATABASE AUGMENTATION SITE		
Huc code:	17030003	Drainagearea value:	Not Reported
Drainagearea Units:	Not Reported	Contrib drainagearea:	Not Reported
Contrib drainagearea units:	Not Reported	Latitude:	46.6084605
Longitude:	-120.4486747	Sourcemap scale:	Not Reported
Horiz Acc measure:	10	Horiz Acc measure units:	seconds
Horiz Collection method:	Interpolated from map		
Horiz coord refsys:	NAD83	Vert measure val:	9999.99
Vert measure units:	feet	Vertacc measure val:	999
Vert accmeasure units:	feet		
Vertcollection method:	Unknown		
Vert coord refsys:	NGVD29	Countrycode:	US
Aquifername:	Not Reported		
Formation type:	Not Reported		
Aquifer type:	Not Reported		
Construction date:	19800324	Welldepth:	135
Welldepth units:	ft	Wellholedepth:	135
Wellholedepth units:	ft		

Ground-water levels, Number of Measurements: 1

Date	Feet below Surface	Feet to Sealevel
1980-03-24	103	

GEOCHECK VERSION 2.1
STATE DATABASE WELL INFORMATION

Map ID:	420		
Org. Identifier:	USGS-WA	Site ID:	USGS40001224739
Formal name:	USGS Washington Water Science Center		
Monloc Identifier:	USGS-463631120265001		
Monloc name:	13N/19E-16R06		
Monloc type:	Well		
Monloc desc:	GWSI DATABASE AUGMENTATION SITE		
Huc code:	17030003	Drainagearea value:	Not Reported
Drainagearea Units:	Not Reported	Contrib drainagearea:	Not Reported
Contrib drainagearea units:	Not Reported	Latitude:	46.6084605
Longitude:	-120.4483969	Sourcemap scale:	Not Reported
Horiz Acc measure:	10	Horiz Acc measure units:	seconds
Horiz Collection method:	Interpolated from map		
Horiz coord refsys:	NAD83	Vert measure val:	9999.99
Vert measure units:	feet	Vertacc measure val:	999
Vert accmeasure units:	feet		
Vertcollection method:	Unknown		
Vert coord refsys:	NGVD29	Countrycode:	US
Aquifername:	Not Reported		
Formation type:	Not Reported		
Aquifer type:	Not Reported		
Construction date:	19791120	Welldepth:	136
Welldepth units:	ft	Wellholedepth:	136
Wellholedepth units:	ft		

Ground-water levels, Number of Measurements: 1

Date	Feet below Surface	Feet to Sealevel
1979-11-21	92	

Map ID:	420		
Org. Identifier:	USGS-WA	Site ID:	USGS40001224738
Formal name:	USGS Washington Water Science Center		
Monloc Identifier:	USGS-463631120264901		
Monloc name:	13N/19E-16R05		
Monloc type:	Well		
Monloc desc:	GWSI DATABASE AUGMENTATION SITE		
Huc code:	17030003	Drainagearea value:	Not Reported
Drainagearea Units:	Not Reported	Contrib drainagearea:	Not Reported
Contrib drainagearea units:	Not Reported	Latitude:	46.6084605
Longitude:	-120.448119	Sourcemap scale:	Not Reported
Horiz Acc measure:	10	Horiz Acc measure units:	seconds
Horiz Collection method:	Interpolated from map		
Horiz coord refsys:	NAD83	Vert measure val:	9999.99
Vert measure units:	feet	Vertacc measure val:	999
Vert accmeasure units:	feet		
Vertcollection method:	Unknown		
Vert coord refsys:	NGVD29	Countrycode:	US
Aquifername:	Not Reported		
Formation type:	Not Reported		

Aquifer type:	Not Reported		
Construction date:	19791119	Welldepth:	136
Welldepth units:	ft	Wellholedepth:	136
Wellholedepth units:	ft		

Ground-water levels, Number of Measurements: 1

Date	Feet below Surface	Feet to Sealevel
1979-11-20	93	

Map ID:	420		
Org. Identifier:	USGS-WA	Site ID:	USGS40001224742
Formal name:	USGS Washington Water Science Center		
Monloc Identifier:	USGS-463631120282501		
Monloc name:	13N/19E-17Q01		
Monloc type:	Well		
Monloc desc:	GWSI DATABASE AUGMENTATION SITE		
Huc code:	17030003	Drainagearea value:	Not Reported
Drainagearea Units:	Not Reported	Contrib drainagearea:	Not Reported
Contrib drainagearea units:	Not Reported	Latitude:	46.6084603
Longitude:	-120.4747867	Sourcemap scale:	Not Reported
Horiz Acc measure:	10	Horiz Acc measure units:	seconds
Horiz Collection method:	Interpolated from map		
Horiz coord refsys:	NAD83	Vert measure val:	9999.99
Vert measure units:	feet	Vertacc measure val:	999
Vert accmeasure units:	feet		
Vertcollection method:	Unknown		
Vert coord refsys:	NGVD29	Countrycode:	US
Aquifername:	Not Reported		
Formation type:	Not Reported		
Aquifer type:	Not Reported		
Construction date:	19760903	Welldepth:	100
Welldepth units:	ft	Wellholedepth:	100
Wellholedepth units:	ft		

Ground-water levels, Number of Measurements: 1

Date	Feet below Surface	Feet to Sealevel
1976-09-18	15	

Map ID:	420		
Org. Identifier:	USGS-WA	Site ID:	USGS40001224741
Formal name:	USGS Washington Water Science Center		
Monloc Identifier:	USGS-463631120282401		
Monloc name:	13N/19E-17Q02		
Monloc type:	Well		
Monloc desc:	GWSI DATABASE AUGMENTATION SITE		
Huc code:	17030003	Drainagearea value:	Not Reported
Drainagearea Units:	Not Reported	Contrib drainagearea:	Not Reported
Contrib drainagearea units:	Not Reported	Latitude:	46.6084603
Longitude:	-120.4745089	Sourcemap scale:	Not Reported

Horiz Acc measure:	10	Horiz Acc measure units:	seconds
Horiz Collection method:	Interpolated from map		
Horiz coord refsys:	NAD83	Vert measure val:	9999.99
Vert measure units:	feet	Vertacc measure val:	999
Vert accmeasure units:	feet		
Vertcollection method:	Unknown		
Vert coord refsys:	NGVD29	Countrycode:	US
Aquifername:	Not Reported		
Formation type:	Not Reported		
Aquifer type:	Not Reported		
Construction date:	19800213	Welldepth:	38
Welldepth units:	ft	Wellholedepth:	38
Wellholedepth units:	ft		

Ground-water levels, Number of Measurements: 1

Date	Feet below Surface	Feet to Sealevel
1980-02-25	14	

Map ID:	453		
Org. Identifier:	USGS-WA	Site ID:	USGS40001224724
Formal name:	USGS Washington Water Science Center		
Monloc Identifier:	USGS-463630120234001		
Monloc name:	13N/19E-13P03		
Monloc type:	Well		
Monloc desc:	GWSI DATABASE AUGMENTATION SITE		
Huc code:	17030003	Drainagearea value:	Not Reported
Drainagearea Units:	Not Reported	Contrib drainagearea:	Not Reported
Contrib drainagearea units:	Not Reported	Latitude:	46.6081831
Longitude:	-120.3956173	Sourcemap scale:	Not Reported
Horiz Acc measure:	10	Horiz Acc measure units:	seconds
Horiz Collection method:	Interpolated from map		
Horiz coord refsys:	NAD83	Vert measure val:	9999.99
Vert measure units:	feet	Vertacc measure val:	999
Vert accmeasure units:	feet		
Vertcollection method:	Unknown		
Vert coord refsys:	NGVD29	Countrycode:	US
Aquifername:	Not Reported		
Formation type:	Not Reported		
Aquifer type:	Not Reported		
Construction date:	19880404	Welldepth:	180
Welldepth units:	ft	Wellholedepth:	200
Wellholedepth units:	ft		

Ground-water levels, Number of Measurements: 0

Map ID: 453

GEOCHECK VERSION 2.1
STATE DATABASE WELL INFORMATION

Org. Identifier:	USGS-WA	Site ID:	USGS40001224725
Formal name:	USGS Washington Water Science Center		
Monloc Identifier:	USGS-463630120235901		
Monloc name:	13N/19E-13N04		
Monloc type:	Well		
Monloc desc:	GWSI DATABASE AUGMENTATION SITE		
Huc code:	17030003	Drainagearea value:	Not Reported
Drainagearea Units:	Not Reported	Contrib drainagearea:	Not Reported
Contrib drainagearea units:	Not Reported	Latitude:	46.608183
Longitude:	-120.4008952	Sourcemap scale:	Not Reported
Horiz Acc measure:	10	Horiz Acc measure units:	seconds
Horiz Collection method:	Interpolated from map		
Horiz coord refsys:	NAD83	Vert measure val:	9999.99
Vert measure units:	feet	Vertacc measure val:	999
Vert accmeasure units:	feet		
Vertcollection method:	Unknown		
Vert coord refsys:	NGVD29	Countrycode:	US
Aquifername:	Not Reported		
Formation type:	Not Reported		
Aquifer type:	Not Reported		
Construction date:	19880406	Welldepth:	91.4
Welldepth units:	ft	Wellholedepth:	91.42
Wellholedepth units:	ft		

Ground-water levels, Number of Measurements: 0

Map ID:	420		
Org. Identifier:	USGS-WA	Site ID:	USGS40001224728
Formal name:	USGS Washington Water Science Center		
Monloc Identifier:	USGS-463630120265101		
Monloc name:	13N/19E-16R08		
Monloc type:	Well		
Monloc desc:	GWSI DATABASE AUGMENTATION SITE		
Huc code:	17030003	Drainagearea value:	Not Reported
Drainagearea Units:	Not Reported	Contrib drainagearea:	Not Reported
Contrib drainagearea units:	Not Reported	Latitude:	46.6081827
Longitude:	-120.4486747	Sourcemap scale:	Not Reported
Horiz Acc measure:	10	Horiz Acc measure units:	seconds
Horiz Collection method:	Interpolated from map		
Horiz coord refsys:	NAD83	Vert measure val:	9999.99
Vert measure units:	feet	Vertacc measure val:	999
Vert accmeasure units:	feet		
Vertcollection method:	Unknown		
Vert coord refsys:	NGVD29	Countrycode:	US
Aquifername:	Not Reported		
Formation type:	Not Reported		
Aquifer type:	Not Reported		
Construction date:	19801104	Welldepth:	130
Welldepth units:	ft	Wellholedepth:	130
Wellholedepth units:	ft		

Ground-water levels, Number of Measurements: 1

Date	Feet below Surface	Feet to Sealevel
1980-11-04	85	

GEOCHECK VERSION 2.1
STATE DATABASE WELL INFORMATION

Map ID:	420		
Org. Identifier:	USGS-WA	Site ID:	USGS40001224727
Formal name:	USGS Washington Water Science Center		
Monloc Identifier:	USGS-463630120265001		
Monloc name:	13N/19E-16R03		
Monloc type:	Well		
Monloc desc:	GWSI DATABASE AUGMENTATION SITE		
Huc code:	17030003	Drainagearea value:	Not Reported
Drainagearea Units:	Not Reported	Contrib drainagearea:	Not Reported
Contrib drainagearea units:	Not Reported	Latitude:	46.6081827
Longitude:	-120.4483969	Sourcemap scale:	Not Reported
Horiz Acc measure:	10	Horiz Acc measure units:	seconds
Horiz Collection method:	Interpolated from map		
Horiz coord refsys:	NAD83	Vert measure val:	9999.99
Vert measure units:	feet	Vertacc measure val:	999
Vert accmeasure units:	feet		
Vertcollection method:	Unknown		
Vert coord refsys:	NGVD29	Countrycode:	US
Aquifername:	Not Reported		
Formation type:	Not Reported		
Aquifer type:	Not Reported		
Construction date:	19790724	Welldepth:	120
Welldepth units:	ft	Wellholedepth:	120
Wellholedepth units:	ft		

Ground-water levels, Number of Measurements: 1

Date	Feet below Surface	Feet to Sealevel
1979-07-24	90	

Map ID:	420		
Org. Identifier:	USGS-WA	Site ID:	USGS40001224726
Formal name:	USGS Washington Water Science Center		
Monloc Identifier:	USGS-463630120264901		
Monloc name:	13N/19E-16R04		
Monloc type:	Well		
Monloc desc:	GWSI DATABASE AUGMENTATION SITE		
Huc code:	17030003	Drainagearea value:	Not Reported
Drainagearea Units:	Not Reported	Contrib drainagearea:	Not Reported
Contrib drainagearea units:	Not Reported	Latitude:	46.6081827
Longitude:	-120.448119	Sourcemap scale:	Not Reported
Horiz Acc measure:	10	Horiz Acc measure units:	seconds
Horiz Collection method:	Interpolated from map		
Horiz coord refsys:	NAD83	Vert measure val:	9999.99
Vert measure units:	feet	Vertacc measure val:	999
Vert accmeasure units:	feet		
Vertcollection method:	Unknown		
Vert coord refsys:	NGVD29	Countrycode:	US
Aquifername:	Not Reported		
Formation type:	Not Reported		

Aquifer type:	Not Reported		
Construction date:	19790730	Welldepth:	136
Welldepth units:	ft	Wellholedepth:	136
Wellholedepth units:	ft		

Ground-water levels, Number of Measurements: 1

Date	Feet below Surface	Feet to Sealevel
1979-07-30	94	

Map ID:	420		
Org. Identifier:	USGS-WA	Site ID:	USGS40001224729
Formal name:	USGS Washington Water Science Center		
Monloc Identifier:	USGS-463630120270801		
Monloc name:	13N/19E-16Q05		
Monloc type:	Well		
Monloc desc:	GWSI DATABASE AUGMENTATION SITE		
Huc code:	17030003	Drainagearea value:	Not Reported
Drainagearea Units:	Not Reported	Contrib drainagearea:	Not Reported
Contrib drainagearea units:	Not Reported	Latitude:	46.6081826
Longitude:	-120.453397	Sourcemap scale:	Not Reported
Horiz Acc measure:	10	Horiz Acc measure units:	seconds
Horiz Collection method:	Interpolated from map		
Horiz coord refsys:	NAD83	Vert measure val:	9999.99
Vert measure units:	feet	Vertacc measure val:	999
Vert accmeasure units:	feet		
Vertcollection method:	Unknown		
Vert coord refsys:	NGVD29	Countrycode:	US
Aquifername:	Not Reported		
Formation type:	Not Reported		
Aquifer type:	Not Reported		
Construction date:	19910408	Welldepth:	59
Welldepth units:	ft	Wellholedepth:	59
Wellholedepth units:	ft		

Ground-water levels, Number of Measurements: 1

Date	Feet below Surface	Feet to Sealevel
1991-04-09	18	

Map ID:	420		
Org. Identifier:	USGS-WA	Site ID:	USGS40001224734
Formal name:	USGS Washington Water Science Center		
Monloc Identifier:	USGS-463630120282601		
Monloc name:	13N/19E-17Q05		
Monloc type:	Well		
Monloc desc:	GWSI DATABASE AUGMENTATION SITE		
Huc code:	17030003	Drainagearea value:	Not Reported
Drainagearea Units:	Not Reported	Contrib drainagearea:	Not Reported
Contrib drainagearea units:	Not Reported	Latitude:	46.6081825
Longitude:	-120.4750644	Sourcemap scale:	Not Reported

Horiz Acc measure:	10	Horiz Acc measure units:	seconds
Horiz Collection method:	Interpolated from map		
Horiz coord refsys:	NAD83	Vert measure val:	9999.99
Vert measure units:	feet	Vertacc measure val:	999
Vert accmeasure units:	feet		
Vertcollection method:	Unknown		
Vert coord refsys:	NGVD29	Countrycode:	US
Aquifername:	Not Reported		
Formation type:	Not Reported		
Aquifer type:	Not Reported		
Construction date:	19870108	Welldepth:	54
Welldepth units:	ft	Wellholedepth:	54
Wellholedepth units:	ft		

Ground-water levels, Number of Measurements: 1

Date	Feet below Surface	Feet to Sealevel
1987-01-08	15	

Map ID:	420		
Org. Identifier:	USGS-WA	Site ID:	USGS40001224732
Formal name:	USGS Washington Water Science Center		
Monloc Identifier:	USGS-463630120282401		
Monloc name:	13N/19E-17Q03		
Monloc type:	Well		
Monloc desc:	GWSI DATABASE AUGMENTATION SITE		
Huc code:	17030003	Drainagearea value:	Not Reported
Drainagearea Units:	Not Reported	Contrib drainagearea:	Not Reported
Contrib drainagearea units:	Not Reported	Latitude:	46.6081825
Longitude:	-120.4745089	Sourcemap scale:	Not Reported
Horiz Acc measure:	10	Horiz Acc measure units:	seconds
Horiz Collection method:	Interpolated from map		
Horiz coord refsys:	NAD83	Vert measure val:	9999.99
Vert measure units:	feet	Vertacc measure val:	999
Vert accmeasure units:	feet		
Vertcollection method:	Unknown		
Vert coord refsys:	NGVD29	Countrycode:	US
Aquifername:	Not Reported		
Formation type:	Not Reported		
Aquifer type:	Not Reported		
Construction date:	19850708	Welldepth:	51
Welldepth units:	ft	Wellholedepth:	51
Wellholedepth units:	ft		

Ground-water levels, Number of Measurements: 1

Date	Feet below Surface	Feet to Sealevel
1985-07-09	12	

GEOCHECK VERSION 2.1
STATE DATABASE WELL INFORMATION

Map ID:	420		
Org. Identifier:	USGS-WA	Site ID:	USGS40001224731
Formal name:	USGS Washington Water Science Center		
Monloc Identifier:	USGS-463630120280601		
Monloc name:	13N/19E-17R01		
Monloc type:	Well		
Monloc desc:	GWSI DATABASE AUGMENTATION SITE		
Huc code:	17030003	Drainagearea value:	Not Reported
Drainagearea Units:	Not Reported	Contrib drainagearea:	Not Reported
Contrib drainagearea units:	Not Reported	Latitude:	46.6081825
Longitude:	-120.4695087	Sourcemap scale:	Not Reported
Horiz Acc measure:	10	Horiz Acc measure units:	seconds
Horiz Collection method:	Interpolated from map		
Horiz coord refsys:	NAD83	Vert measure val:	9999.99
Vert measure units:	feet	Vertacc measure val:	999
Vert accmeasure units:	feet		
Vertcollection method:	Unknown		
Vert coord refsys:	NGVD29	Countrycode:	US
Aquifername:	Not Reported		
Formation type:	Not Reported		
Aquifer type:	Not Reported		
Construction date:	19790223	Welldepth:	118
Welldepth units:	ft	Wellholedepth:	121
Wellholedepth units:	ft		

Ground-water levels, Number of Measurements: 1

Date	Feet below Surface	Feet to Sealevel
1979-04-26	12	

Map ID:	455		
Org. Identifier:	USGS-WA	Site ID:	USGS40001224708
Formal name:	USGS Washington Water Science Center		
Monloc Identifier:	USGS-463629120203001		
Monloc name:	13N/20E-17R01		
Monloc type:	Well		
Monloc desc:	GWSI DATABASE AUGMENTATION SITE		
Huc code:	17030003	Drainagearea value:	Not Reported
Drainagearea Units:	Not Reported	Contrib drainagearea:	Not Reported
Contrib drainagearea units:	Not Reported	Latitude:	46.6079057
Longitude:	-120.3428377	Sourcemap scale:	Not Reported
Horiz Acc measure:	10	Horiz Acc measure units:	seconds
Horiz Collection method:	Interpolated from map		
Horiz coord refsys:	NAD83	Vert measure val:	9999.99
Vert measure units:	feet	Vertacc measure val:	999
Vert accmeasure units:	feet		
Vertcollection method:	Unknown		
Vert coord refsys:	NGVD29	Countrycode:	US
Aquifername:	Not Reported		
Formation type:	Not Reported		

Aquifer type:	Not Reported		
Construction date:	19810825	Welldepth:	550
Welldepth units:	ft	Wellholedepth:	550
Wellholedepth units:	ft		

Ground-water levels, Number of Measurements: 0

Map ID:	455		
Org. Identifier:	USGS-WA	Site ID:	USGS40001224707
Formal name:	USGS Washington Water Science Center		
Monloc Identifier:	USGS-463629120202902		
Monloc name:	13N/20E-17R02R1		
Monloc type:	Well		
Monloc desc:	GWSI DATABASE AUGMENTATION SITE		
Huc code:	17030003	Drainagearea value:	Not Reported
Drainagearea Units:	Not Reported	Contrib drainagearea:	Not Reported
Contrib drainagearea units:	Not Reported	Latitude:	46.6079057
Longitude:	-120.3425599	Sourcemap scale:	Not Reported
Horiz Acc measure:	10	Horiz Acc measure units:	seconds
Horiz Collection method:	Interpolated from map		
Horiz coord refsys:	NAD83	Vert measure val:	9999.99
Vert measure units:	feet	Vertacc measure val:	999
Vert accmeasure units:	feet		
Vertcollection method:	Unknown		
Vert coord refsys:	NGVD29	Countrycode:	US
Aquifername:	Not Reported		
Formation type:	Not Reported		
Aquifer type:	Not Reported		
Construction date:	19840421	Welldepth:	545
Welldepth units:	ft	Wellholedepth:	720
Wellholedepth units:	ft		

Ground-water levels, Number of Measurements: 1

Date	Feet below Surface	Feet to Sealevel
1984-04-30	70	

Map ID:	456		
Org. Identifier:	USGS-WA	Site ID:	USGS40001224709
Formal name:	USGS Washington Water Science Center		
Monloc Identifier:	USGS-463629120210801		
Monloc name:	13N/20E-17P01		
Monloc type:	Well		
Monloc desc:	GWSI DATABASE AUGMENTATION SITE		
Huc code:	17030003	Drainagearea value:	Not Reported
Drainagearea Units:	Not Reported	Contrib drainagearea:	Not Reported
Contrib drainagearea units:	Not Reported	Latitude:	46.6079056
Longitude:	-120.3533936	Sourcemap scale:	Not Reported

Horiz Acc measure:	10	Horiz Acc measure units:	seconds
Horiz Collection method:	Interpolated from map		
Horiz coord refsys:	NAD83	Vert measure val:	9999.99
Vert measure units:	feet	Vertacc measure val:	999
Vert accmeasure units:	feet		
Vertcollection method:	Unknown		
Vert coord refsys:	NGVD29	Countrycode:	US
Aquifername:	Not Reported		
Formation type:	Columbia River Basalt Group		
Aquifer type:	Not Reported		
Construction date:	19770808	Welldepth:	170
Welldepth units:	ft	Wellholedepth:	170
Wellholedepth units:	ft		

Ground-water levels, Number of Measurements: 1

Date	Feet below Surface	Feet to Sealevel
1977-08-10	60	

Map ID:	453		
Org. Identifier:	USGS-WA	Site ID:	USGS40001224712
Formal name:	USGS Washington Water Science Center		
Monloc Identifier:	USGS-463629120235901		
Monloc name:	13N/19E-13N03		
Monloc type:	Well		
Monloc desc:	GWSI DATABASE AUGMENTATION SITE		
Huc code:	17030003	Drainagearea value:	Not Reported
Drainagearea Units:	Not Reported	Contrib drainagearea:	Not Reported
Contrib drainagearea units:	Not Reported	Latitude:	46.6079053
Longitude:	-120.4008952	Sourcemap scale:	Not Reported
Horiz Acc measure:	10	Horiz Acc measure units:	seconds
Horiz Collection method:	Interpolated from map		
Horiz coord refsys:	NAD83	Vert measure val:	9999.99
Vert measure units:	feet	Vertacc measure val:	999
Vert accmeasure units:	feet		
Vertcollection method:	Unknown		
Vert coord refsys:	NGVD29	Countrycode:	US
Aquifername:	Not Reported		
Formation type:	Not Reported		
Aquifer type:	Not Reported		
Construction date:	19880407	Welldepth:	30
Welldepth units:	ft	Wellholedepth:	30
Wellholedepth units:	ft		

Ground-water levels, Number of Measurements: 0

Map ID: 453

GEOCHECK VERSION 2.1
STATE DATABASE WELL INFORMATION

Org. Identifier:	USGS-WA	Site ID:	USGS40001224711
Formal name:	USGS Washington Water Science Center		
Monloc Identifier:	USGS-463629120234101		
Monloc name:	13N/19E-13P01		
Monloc type:	Well		
Monloc desc:	GWSI DATABASE AUGMENTATION SITE		
Huc code:	17030003	Drainagearea value:	Not Reported
Drainagearea Units:	Not Reported	Contrib drainagearea:	Not Reported
Contrib drainagearea units:	Not Reported	Latitude:	46.6079053
Longitude:	-120.395895	Sourcemap scale:	Not Reported
Horiz Acc measure:	10	Horiz Acc measure units:	seconds
Horiz Collection method:	Interpolated from map		
Horiz coord refsys:	NAD83	Vert measure val:	9999.99
Vert measure units:	feet	Vertacc measure val:	999
Vert accmeasure units:	feet		
Vertcollection method:	Unknown		
Vert coord refsys:	NGVD29	Countrycode:	US
Aquifername:	Not Reported		
Formation type:	Not Reported		
Aquifer type:	Not Reported		
Construction date:	19880322	Welldepth:	449
Welldepth units:	ft	Wellholedepth:	460
Wellholedepth units:	ft		

Ground-water levels, Number of Measurements: 1

Date	Feet below Surface	Feet to Sealevel
1988-05-03	357	

Map ID:	453		
Org. Identifier:	USGS-WA	Site ID:	USGS40001224710
Formal name:	USGS Washington Water Science Center		
Monloc Identifier:	USGS-463629120234001		
Monloc name:	13N/19E-13P02		
Monloc type:	Well		
Monloc desc:	GWSI DATABASE AUGMENTATION SITE		
Huc code:	17030003	Drainagearea value:	Not Reported
Drainagearea Units:	Not Reported	Contrib drainagearea:	Not Reported
Contrib drainagearea units:	Not Reported	Latitude:	46.6079053
Longitude:	-120.3956173	Sourcemap scale:	Not Reported
Horiz Acc measure:	10	Horiz Acc measure units:	seconds
Horiz Collection method:	Interpolated from map		
Horiz coord refsys:	NAD83	Vert measure val:	9999.99
Vert measure units:	feet	Vertacc measure val:	999
Vert accmeasure units:	feet		
Vertcollection method:	Unknown		
Vert coord refsys:	NGVD29	Countrycode:	US
Aquifername:	Not Reported		
Formation type:	Not Reported		
Aquifer type:	Not Reported		
Construction date:	19880331	Welldepth:	58.5
Welldepth units:	ft	Wellholedepth:	58.5
Wellholedepth units:	ft		

Ground-water levels, Number of Measurements: 0

GEOCHECK VERSION 2.1
STATE DATABASE WELL INFORMATION

Map ID:	453		
Org. Identifier:	USGS-WA	Site ID:	USGS40001224713
Formal name:	USGS Washington Water Science Center		
Monloc Identifier:	USGS-463629120240001		
Monloc name:	13N/19E-13N02		
Monloc type:	Well		
Monloc desc:	GWSI DATABASE AUGMENTATION SITE		
Huc code:	17030003	Drainagearea value:	Not Reported
Drainagearea Units:	Not Reported	Contrib drainagearea:	Not Reported
Contrib drainagearea units:	Not Reported	Latitude:	46.6079052
Longitude:	-120.401173	Sourcemap scale:	Not Reported
Horiz Acc measure:	10	Horiz Acc measure units:	seconds
Horiz Collection method:	Interpolated from map		
Horiz coord refsys:	NAD83	Vert measure val:	9999.99
Vert measure units:	feet	Vertacc measure val:	999
Vert accmeasure units:	feet		
Vertcollection method:	Unknown		
Vert coord refsys:	NGVD29	Countrycode:	US
Aquifername:	Not Reported		
Formation type:	Not Reported		
Aquifer type:	Not Reported		
Construction date:	19880331	Welldepth:	30
Welldepth units:	ft	Wellholedepth:	30
Wellholedepth units:	ft		

Ground-water levels, Number of Measurements: 0

Map ID:	420		
Org. Identifier:	USGS-WA	Site ID:	USGS40001224714
Formal name:	USGS Washington Water Science Center		
Monloc Identifier:	USGS-463629120265101		
Monloc name:	13N/19E-16R09		
Monloc type:	Well		
Monloc desc:	GWSI DATABASE AUGMENTATION SITE		
Huc code:	17030003	Drainagearea value:	Not Reported
Drainagearea Units:	Not Reported	Contrib drainagearea:	Not Reported
Contrib drainagearea units:	Not Reported	Latitude:	46.6079049
Longitude:	-120.4486746	Sourcemap scale:	Not Reported
Horiz Acc measure:	10	Horiz Acc measure units:	seconds
Horiz Collection method:	Interpolated from map		
Horiz coord refsys:	NAD83	Vert measure val:	9999.99
Vert measure units:	feet	Vertacc measure val:	999
Vert accmeasure units:	feet		
Vertcollection method:	Unknown		
Vert coord refsys:	NGVD29	Countrycode:	US
Aquifername:	Not Reported		
Formation type:	Not Reported		
Aquifer type:	Not Reported		
Construction date:	19881201	Welldepth:	154
Welldepth units:	ft	Wellholedepth:	154
Wellholedepth units:	ft		

Ground-water levels, Number of Measurements: 1

Date	Feet below Surface	Feet to Sealevel
1988-12-02	96	

Map ID:	420		
Org. Identifier:	USGS-WA	Site ID:	USGS40001224715
Formal name:	USGS Washington Water Science Center		
Monloc Identifier:	USGS-463629120282601		
Monloc name:	13N/19E-17Q06		
Monloc type:	Well		
Monloc desc:	GWSI DATABASE AUGMENTATION SITE		
Huc code:	17030003	Drainagearea value:	Not Reported
Drainagearea Units:	Not Reported	Contrib drainagearea:	Not Reported
Contrib drainagearea units:	Not Reported	Latitude:	46.6079047
Longitude:	-120.4750644	Sourcemap scale:	Not Reported
Horiz Acc measure:	10	Horiz Acc measure units:	seconds
Horiz Collection method:	Interpolated from map		
Horiz coord refsys:	NAD83	Vert measure val:	9999.99
Vert measure units:	feet	Vertacc measure val:	999
Vert accmeasure units:	feet		
Vertcollection method:	Unknown		
Vert coord refsys:	NGVD29	Countrycode:	US
Aquifername:	Not Reported		
Formation type:	Not Reported		
Aquifer type:	Not Reported		
Construction date:	19880325	Welldepth:	44
Welldepth units:	ft	Wellholedepth:	45
Wellholedepth units:	ft		

Ground-water levels, Number of Measurements: 1

Date	Feet below Surface	Feet to Sealevel
1988-03-28	20	

Map ID:	420		
Org. Identifier:	USGS-WA	Site ID:	USGS40001224730
Formal name:	USGS Washington Water Science Center		
Monloc Identifier:	USGS-463630120270901		
Monloc name:	13N/19E-16Q04		
Monloc type:	Well		
Monloc desc:	GWSI DATABASE AUGMENTATION SITE		
Huc code:	17030003	Drainagearea value:	Not Reported
Drainagearea Units:	Not Reported	Contrib drainagearea:	Not Reported
Contrib drainagearea units:	Not Reported	Latitude:	46.6077799
Longitude:	-120.4559138	Sourcemap scale:	24000

Horiz Acc measure:	.5	Horiz Acc measure units:	seconds
Horiz Collection method:	Global positioning system (GPS), uncorrected		
Horiz coord refsys:	NAD83	Vert measure val:	1060
Vert measure units:	feet	Vertacc measure val:	10
Vert accmeasure units:	feet		
Vertcollection method:	Interpolated from topographic map		
Vert coord refsys:	NGVD29	Countrycode:	US
Aquifername:	Not Reported		
Formation type:	Not Reported		
Aquifer type:	Not Reported		
Construction date:	19870129	Welldepth:	50
Welldepth units:	ft	Wellholedepth:	50
Wellholedepth units:	ft		

Ground-water levels, Number of Measurements: 2

Date	Feet below Surface	Feet to Sealevel	Date	Feet below Surface	Feet to Sealevel
2000-09-13	17.38		1987-01-29	20	

Map ID:	420		
Org. Identifier:	USGS-WA	Site ID:	USGS40001224691
Formal name:	USGS Washington Water Science Center		
Monloc Identifier:	USGS-463626120275201		
Monloc name:	13N/19E-16N01		
Monloc type:	Well		
Monloc desc:	Not Reported		
Huc code:	17030003	Drainagearea value:	Not Reported
Drainagearea Units:	Not Reported	Contrib drainagearea:	Not Reported
Contrib drainagearea units:	Not Reported	Latitude:	46.607077
Longitude:	-120.4656363	Sourcemap scale:	Not Reported
Horiz Acc measure:	5	Horiz Acc measure units:	seconds
Horiz Collection method:	Differentially corrected Global Positioning System (DGPS)		
Horiz coord refsys:	NAD83	Vert measure val:	1035
Vert measure units:	feet	Vertacc measure val:	20
Vert accmeasure units:	feet		
Vertcollection method:	Interpolated from digital elevation model (DEM)		
Vert coord refsys:	NGVD29	Countrycode:	US
Aquifername:	Not Reported		
Formation type:	Not Reported		
Aquifer type:	Not Reported		
Construction date:	19930906	Welldepth:	2421
Welldepth units:	ft	Wellholedepth:	2421
Wellholedepth units:	ft		

Ground-water levels, Number of Measurements: 5

Date	Feet below Surface	Feet to Sealevel	Date	Feet below Surface	Feet to Sealevel
1993-12-12	-45				
Note: The site had been pumped recently.					
1993-12-11	415				
Note: The site was being pumped.					
1993-12-10	-45				
1993-12-10	155				
Note: The site was being pumped.					

Ground-water levels, continued.

Date	Feet below Surface	Feet to Sealevel	Date	Feet below Surface	Feet to Sealevel
1993-12-04	-45				

Map ID:	453		
Org. Identifier:	USGS-WA	Site ID:	USGS40001224690
Formal name:	USGS Washington Water Science Center		
Monloc Identifier:	USGS-463626120235701		
Monloc name:	13N/19E-13N01		
Monloc type:	Well		
Monloc desc:	Not Reported		
Huc code:	17030003	Drainagearea value:	Not Reported
Drainagearea Units:	Not Reported	Contrib drainagearea:	Not Reported
Contrib drainagearea units:	Not Reported	Latitude:	46.6070719
Longitude:	-120.4003396	Sourcemap scale:	24000
Horiz Acc measure:	1	Horiz Acc measure units:	minutes
Horiz Collection method:	Interpolated from map		
Horiz coord refsys:	NAD83	Vert measure val:	1460
Vert measure units:	feet	Vertacc measure val:	100
Vert accmeasure units:	feet		
Vertcollection method:	Interpolated from topographic map		
Vert coord refsys:	NGVD29	Countrycode:	US
Aquifername:	Not Reported		
Formation type:	Saddle Mountains Basalt Formation		
Aquifer type:	Not Reported		
Construction date:	19740130	Welldepth:	823
Welldepth units:	ft	Wellholedepth:	Not Reported
Wellholedepth units:	Not Reported		

Ground-water levels, Number of Measurements: 5

Date	Feet below Surface	Feet to Sealevel	Date	Feet below Surface	Feet to Sealevel
1987-03-03	304		1987-02-24	309	
1986-11-12	310		1984-03-12	456	
1974-01-30	316				

Map ID:	420		
Org. Identifier:	USGS-WA	Site ID:	USGS40001224677
Formal name:	USGS Washington Water Science Center		
Monloc Identifier:	USGS-463624120264101		
Monloc name:	13N/19E-16R01		
Monloc type:	Well		
Monloc desc:	Not Reported		
Huc code:	17030003	Drainagearea value:	Not Reported
Drainagearea Units:	Not Reported	Contrib drainagearea:	Not Reported
Contrib drainagearea units:	Not Reported	Latitude:	46.606516
Longitude:	-120.4458968	Sourcemap scale:	24000

Horiz Acc measure:	1	Horiz Acc measure units:	minutes
Horiz Collection method:	Interpolated from map		
Horiz coord refsys:	NAD83	Vert measure val:	1120
Vert measure units:	feet	Vertacc measure val:	20
Vert accmeasure units:	feet		
Vertcollection method:	Interpolated from topographic map		
Vert coord refsys:	NGVD29	Countrycode:	US
Aquifername:	Not Reported		
Formation type:	Ellensburg Formation		
Aquifer type:	Not Reported		
Construction date:	19830406	Welldepth:	1490
Welldepth units:	ft	Wellholedepth:	1495
Wellholedepth units:	ft		

Ground-water levels, Number of Measurements: 3

Date	Feet below Surface	Feet to Sealevel	Date	Feet below Surface	Feet to Sealevel
1987-03-03	84.5		1984-03-01	84.77	
1983-08-18	91				

Map ID:	449		
Org. Identifier:	USGS-WA	Site ID:	USGS40001224678
Formal name:	USGS Washington Water Science Center		
Monloc Identifier:	USGS-463624120304701		
Monloc name:	13N/18E-24A02		
Monloc type:	Well		
Monloc desc:	Not Reported		
Huc code:	17030003	Drainagearea value:	Not Reported
Drainagearea Units:	Not Reported	Contrib drainagearea:	Not Reported
Contrib drainagearea units:	Not Reported	Latitude:	46.6065155
Longitude:	-120.5142323	Sourcemap scale:	24000
Horiz Acc measure:	1	Horiz Acc measure units:	seconds
Horiz Collection method:	Interpolated from map		
Horiz coord refsys:	NAD83	Vert measure val:	1078
Vert measure units:	feet	Vertacc measure val:	10
Vert accmeasure units:	feet		
Vertcollection method:	Interpolated from topographic map		
Vert coord refsys:	NGVD29	Countrycode:	US
Aquifername:	Not Reported		
Formation type:	Not Reported		
Aquifer type:	Not Reported		
Construction date:	19220101	Welldepth:	582
Welldepth units:	ft	Wellholedepth:	Not Reported
Wellholedepth units:	Not Reported		

Ground-water levels, Number of Measurements: 0

Map ID: 420

GEOCHECK VERSION 2.1
STATE DATABASE WELL INFORMATION

Org. Identifier:	USGS-WA	Site ID:	USGS40001224665
Formal name:	USGS Washington Water Science Center		
Monloc Identifier:	USGS-463623120280801		
Monloc name:	13N/19E-20A02		
Monloc type:	Well		
Monloc desc:	Not Reported		
Huc code:	17030003	Drainagearea value:	Not Reported
Drainagearea Units:	Not Reported	Contrib drainagearea:	Not Reported
Contrib drainagearea units:	Not Reported	Latitude:	46.6062381
Longitude:	-120.4700642	Sourcemap scale:	62500
Horiz Acc measure:	1	Horiz Acc measure units:	seconds
Horiz Collection method:	Interpolated from map		
Horiz coord refsys:	NAD83	Vert measure val:	1020
Vert measure units:	feet	Vertacc measure val:	20
Vert accmeasure units:	feet		
Vertcollection method:	Interpolated from topographic map		
Vert coord refsys:	NGVD29	Countrycode:	US
Aquifername:	Not Reported		
Formation type:	Not Reported		
Aquifer type:	Not Reported		
Construction date:	19700801	Welldepth:	288
Welldepth units:	ft	Wellholedepth:	Not Reported
Wellholedepth units:	Not Reported		

Ground-water levels, Number of Measurements: 1

Date	Feet below Surface	Feet to Sealevel
1970-08-10	12	

Map ID:	420		
Org. Identifier:	USGS-WA	Site ID:	USGS40001224664
Formal name:	USGS Washington Water Science Center		
Monloc Identifier:	USGS-463623120280601		
Monloc name:	13N/19E-20A01		
Monloc type:	Well		
Monloc desc:	Not Reported		
Huc code:	17030003	Drainagearea value:	Not Reported
Drainagearea Units:	Not Reported	Contrib drainagearea:	Not Reported
Contrib drainagearea units:	Not Reported	Latitude:	46.6062381
Longitude:	-120.4695087	Sourcemap scale:	62500
Horiz Acc measure:	1	Horiz Acc measure units:	seconds
Horiz Collection method:	Interpolated from map		
Horiz coord refsys:	NAD83	Vert measure val:	1020
Vert measure units:	feet	Vertacc measure val:	20
Vert accmeasure units:	feet		
Vertcollection method:	Interpolated from topographic map		
Vert coord refsys:	NGVD29	Countrycode:	US
Aquifername:	Not Reported		
Formation type:	Not Reported		
Aquifer type:	Not Reported		
Construction date:	19010101	Welldepth:	Not Reported
Welldepth units:	Not Reported	Wellholedepth:	Not Reported
Wellholedepth units:	Not Reported		

Ground-water levels, Number of Measurements: 0

GEOCHECK VERSION 2.1
STATE DATABASE WELL INFORMATION

Map ID:	457		
Org. Identifier:	USGS-WA	Site ID:	USGS40001224666
Formal name:	USGS Washington Water Science Center		
Monloc Identifier:	USGS-463623120290701		
Monloc name:	13N/19E-20D01		
Monloc type:	Well		
Monloc desc:	Not Reported		
Huc code:	17030001	Drainagearea value:	Not Reported
Drainagearea Units:	Not Reported	Contrib drainagearea:	Not Reported
Contrib drainagearea units:	Not Reported	Latitude:	46.606238
Longitude:	-120.4864537	Sourcemap scale:	62500
Horiz Acc measure:	1	Horiz Acc measure units:	seconds
Horiz Collection method:	Interpolated from map		
Horiz coord refsys:	NAD83	Vert measure val:	1020
Vert measure units:	feet	Vertacc measure val:	20
Vert accmeasure units:	feet		
Vertcollection method:	Interpolated from topographic map		
Vert coord refsys:	NGVD29	Countrycode:	US
Aquifername:	Not Reported		
Formation type:	Not Reported		
Aquifer type:	Not Reported		
Construction date:	19701201	Welldepth:	145
Welldepth units:	ft	Wellholedepth:	145
Wellholedepth units:	ft		

Ground-water levels, Number of Measurements: 1

Date	Feet below Surface	Feet to Sealevel
1971-02-04	11	

Map ID:	449		
Org. Identifier:	USGS-WA	Site ID:	USGS40001224667
Formal name:	USGS Washington Water Science Center		
Monloc Identifier:	USGS-463623120304601		
Monloc name:	13N/18E-24A05		
Monloc type:	Well		
Monloc desc:	Not Reported		
Huc code:	17030003	Drainagearea value:	Not Reported
Drainagearea Units:	Not Reported	Contrib drainagearea:	Not Reported
Contrib drainagearea units:	Not Reported	Latitude:	46.6062377
Longitude:	-120.5139545	Sourcemap scale:	24000
Horiz Acc measure:	1	Horiz Acc measure units:	seconds
Horiz Collection method:	Interpolated from map		
Horiz coord refsys:	NAD83	Vert measure val:	1000
Vert measure units:	feet	Vertacc measure val:	10
Vert accmeasure units:	feet		
Vertcollection method:	Interpolated from topographic map		
Vert coord refsys:	NGVD29	Countrycode:	US
Aquifername:	Not Reported		
Formation type:	Not Reported		

Aquifer type:	Not Reported		
Construction date:	19360601	Welldepth:	440
Welldepth units:	ft	Wellholedepth:	Not Reported
Wellholedepth units:	Not Reported		

Ground-water levels, Number of Measurements: 1

Date	Feet below Surface	Feet to Sealevel
1936-06-01	16	

Map ID:	449		
Org. Identifier:	USGS-WA	Site ID:	USGS40001224657
Formal name:	USGS Washington Water Science Center		
Monloc Identifier:	USGS-463622120304501		
Monloc name:	13N/18E-24A04		
Monloc type:	Well		
Monloc desc:	Not Reported		
Huc code:	17030003	Drainagearea value:	Not Reported
Drainagearea Units:	Not Reported	Contrib drainagearea:	Not Reported
Contrib drainagearea units:	Not Reported	Latitude:	46.60596
Longitude:	-120.5136767	Sourcemap scale:	24000
Horiz Acc measure:	1	Horiz Acc measure units:	seconds
Horiz Collection method:	Interpolated from map		
Horiz coord refsys:	NAD83	Vert measure val:	1000
Vert measure units:	feet	Vertacc measure val:	10
Vert accmeasure units:	feet		
Vertcollection method:	Interpolated from topographic map		
Vert coord refsys:	NGVD29	Countrycode:	US
Aquifername:	Not Reported		
Formation type:	Not Reported		
Aquifer type:	Not Reported		
Construction date:	19260101	Welldepth:	430
Welldepth units:	ft	Wellholedepth:	Not Reported
Wellholedepth units:	Not Reported		

Ground-water levels, Number of Measurements: 1

Date	Feet below Surface	Feet to Sealevel
1936-01-25	140	

Map ID:	420		
Org. Identifier:	USGS-WA	Site ID:	USGS40001224546
Formal name:	USGS Washington Water Science Center		
Monloc Identifier:	USGS-463614120274801		
Monloc name:	13N/19E-21D04		
Monloc type:	Well		
Monloc desc:	Not Reported		
Huc code:	17030003	Drainagearea value:	Not Reported
Drainagearea Units:	Not Reported	Contrib drainagearea:	Not Reported
Contrib drainagearea units:	Not Reported	Latitude:	46.6057937
Longitude:	-120.4643696	Sourcemap scale:	24000

Horiz Acc measure:	.5	Horiz Acc measure units:	seconds
Horiz Collection method:	Global positioning system (GPS), uncorrected		
Horiz coord refsys:	NAD83	Vert measure val:	1034
Vert measure units:	feet	Vertacc measure val:	10
Vert accmeasure units:	feet		
Vertcollection method:	Interpolated from topographic map		
Vert coord refsys:	NGVD29	Countrycode:	US
Aquifername:	Not Reported		
Formation type:	Not Reported		
Aquifer type:	Not Reported		
Construction date:	19670821	Welldepth:	387
Welldepth units:	ft	Wellholedepth:	387
Wellholedepth units:	ft		

Ground-water levels, Number of Measurements: 2

Date	Feet below Surface	Feet to Sealevel	Date	Feet below Surface	Feet to Sealevel
2001-03-05	2.48		1967-12-28	-3	

Map ID:	449		
Org. Identifier:	USGS-WA	Site ID:	USGS40001224646
Formal name:	USGS Washington Water Science Center		
Monloc Identifier:	USGS-463621120304401		
Monloc name:	13N/18E-24A03		
Monloc type:	Well		
Monloc desc:	Not Reported		
Huc code:	17030003	Drainagearea value:	Not Reported
Drainagearea Units:	Not Reported	Contrib drainagearea:	Not Reported
Contrib drainagearea units:	Not Reported	Latitude:	46.6056822
Longitude:	-120.513399	Sourcemap scale:	24000
Horiz Acc measure:	1	Horiz Acc measure units:	seconds
Horiz Collection method:	Interpolated from map		
Horiz coord refsys:	NAD83	Vert measure val:	1000
Vert measure units:	feet	Vertacc measure val:	10
Vert accmeasure units:	feet		
Vertcollection method:	Interpolated from topographic map		
Vert coord refsys:	NGVD29	Countrycode:	US
Aquifername:	Not Reported		
Formation type:	Not Reported		
Aquifer type:	Not Reported		
Construction date:	19220101	Welldepth:	155
Welldepth units:	ft	Wellholedepth:	Not Reported
Wellholedepth units:	Not Reported		

Ground-water levels, Number of Measurements: 1

Date	Feet below Surface	Feet to Sealevel
1936-01-01	70	

GEOCHECK VERSION 2.1
STATE DATABASE WELL INFORMATION

Map ID:	449		
Org. Identifier:	USGS-WA	Site ID:	USGS40001224624
Formal name:	USGS Washington Water Science Center		
Monloc Identifier:	USGS-463620120301901		
Monloc name:	13N/19E-19D06		
Monloc type:	Well		
Monloc desc:	GWSI DATABASE AUGMENTATION SITE		
Huc code:	17030003	Drainagearea value:	Not Reported
Drainagearea Units:	Not Reported	Contrib drainagearea:	Not Reported
Contrib drainagearea units:	Not Reported	Latitude:	46.6054045
Longitude:	-120.5064543	Sourcemap scale:	Not Reported
Horiz Acc measure:	10	Horiz Acc measure units:	seconds
Horiz Collection method:	Interpolated from map		
Horiz coord refsys:	NAD83	Vert measure val:	9999.99
Vert measure units:	feet	Vertacc measure val:	999
Vert accmeasure units:	feet		
Vertcollection method:	Unknown		
Vert coord refsys:	NGVD29	Countrycode:	US
Aquifername:	Not Reported		
Formation type:	Not Reported		
Aquifer type:	Not Reported		
Construction date:	19861221	Welldepth:	28
Welldepth units:	ft	Wellholedepth:	28
Wellholedepth units:	ft		

Ground-water levels, Number of Measurements: 1

Date	Feet below Surface	Feet to Sealevel
1986-12-23	18	

Map ID:	449		
Org. Identifier:	USGS-WA	Site ID:	USGS40001224623
Formal name:	USGS Washington Water Science Center		
Monloc Identifier:	USGS-463620120301801		
Monloc name:	13N/19E-19D05		
Monloc type:	Well		
Monloc desc:	GWSI DATABASE AUGMENTATION SITE		
Huc code:	17030003	Drainagearea value:	Not Reported
Drainagearea Units:	Not Reported	Contrib drainagearea:	Not Reported
Contrib drainagearea units:	Not Reported	Latitude:	46.6054045
Longitude:	-120.5061765	Sourcemap scale:	Not Reported
Horiz Acc measure:	10	Horiz Acc measure units:	seconds
Horiz Collection method:	Interpolated from map		
Horiz coord refsys:	NAD83	Vert measure val:	9999.99
Vert measure units:	feet	Vertacc measure val:	999
Vert accmeasure units:	feet		
Vertcollection method:	Unknown		
Vert coord refsys:	NGVD29	Countrycode:	US
Aquifername:	Not Reported		
Formation type:	Not Reported		

Aquifer type:	Not Reported		
Construction date:	19861220	Welldepth:	28
Welldepth units:	ft	Wellholedepth:	28
Wellholedepth units:	ft		

Ground-water levels, Number of Measurements: 1

Date	Feet below Surface	Feet to Sealevel
1987-12-21	18	

Map ID:	449		
Org. Identifier:	USGS-WA	Site ID:	USGS40001224625
Formal name:	USGS Washington Water Science Center		
Monloc Identifier:	USGS-463620120304301		
Monloc name:	13N/18E-24A01		
Monloc type:	Well		
Monloc desc:	Not Reported		
Huc code:	17030001	Drainagearea value:	Not Reported
Drainagearea Units:	Not Reported	Contrib drainagearea:	Not Reported
Contrib drainagearea units:	Not Reported	Latitude:	46.6054044
Longitude:	-120.5131212	Sourcemap scale:	24000
Horiz Acc measure:	1	Horiz Acc measure units:	seconds
Horiz Collection method:	Interpolated from map		
Horiz coord refsys:	NAD83	Vert measure val:	1075
Vert measure units:	feet	Vertacc measure val:	10
Vert accmeasure units:	feet		
Vertcollection method:	Interpolated from topographic map		
Vert coord refsys:	NGVD29	Countrycode:	US
Aquifername:	Not Reported		
Formation type:	Not Reported		
Aquifer type:	Not Reported		
Construction date:	19250101	Welldepth:	94
Welldepth units:	ft	Wellholedepth:	Not Reported
Wellholedepth units:	Not Reported		

Ground-water levels, Number of Measurements: 1

Date	Feet below Surface	Feet to Sealevel
1925-01-01		

Note: The site was flowing, but the head could not be measured without additional equipment.

Map ID:	458		
Org. Identifier:	USGS-WA	Site ID:	USGS40001224626
Formal name:	USGS Washington Water Science Center		
Monloc Identifier:	USGS-463620120313801		
Monloc name:	13N/18E-24D01		
Monloc type:	Well		
Monloc desc:	Not Reported		
Huc code:	17030003	Drainagearea value:	Not Reported
Drainagearea Units:	Not Reported	Contrib drainagearea:	Not Reported
Contrib drainagearea units:	Not Reported	Latitude:	46.6054043
Longitude:	-120.5283993	Sourcemap scale:	24000

Horiz Acc measure:	1	Horiz Acc measure units:	seconds
Horiz Collection method:	Interpolated from map		
Horiz coord refsys:	NAD83	Vert measure val:	1100
Vert measure units:	feet	Vertacc measure val:	10
Vert accmeasure units:	feet		
Vertcollection method:	Interpolated from topographic map		
Vert coord refsys:	NGVD29	Countrycode:	US
Aquifername:	Not Reported		
Formation type:	Not Reported		
Aquifer type:	Not Reported		
Construction date:	19400801	Welldepth:	16
Welldepth units:	ft	Wellholedepth:	Not Reported
Wellholedepth units:	Not Reported		

Ground-water levels, Number of Measurements: 1

Date	Feet below Surface	Feet to Sealevel
1940-08-01	5	

Map ID:	420		
Org. Identifier:	USGS-WA	Site ID:	USGS40001217866
Formal name:	USGS Washington Water Science Center		
Monloc Identifier:	USGS-462619120255501		
Monloc name:	13N/19E-22B01		
Monloc type:	Well		
Monloc desc:	Not Reported		
Huc code:	17030003	Drainagearea value:	Not Reported
Drainagearea Units:	Not Reported	Contrib drainagearea:	Not Reported
Contrib drainagearea units:	Not Reported	Latitude:	46.6051272
Longitude:	-120.4331185	Sourcemap scale:	62500
Horiz Acc measure:	1	Horiz Acc measure units:	seconds
Horiz Collection method:	Interpolated from map		
Horiz coord refsys:	NAD83	Vert measure val:	1226
Vert measure units:	feet	Vertacc measure val:	20
Vert accmeasure units:	feet		
Vertcollection method:	Interpolated from topographic map		
Vert coord refsys:	NGVD29	Countrycode:	US
Aquifername:	Not Reported		
Formation type:	Not Reported		
Aquifer type:	Not Reported		
Construction date:	19240824	Welldepth:	423
Welldepth units:	ft	Wellholedepth:	Not Reported
Wellholedepth units:	Not Reported		

Ground-water levels, Number of Measurements: 1

Date	Feet below Surface	Feet to Sealevel
1924-08-24	200	

GEOCHECK VERSION 2.1
STATE DATABASE WELL INFORMATION

Map ID:	420		
Org. Identifier:	USGS-WA	Site ID:	USGS40001224609
Formal name:	USGS Washington Water Science Center		
Monloc Identifier:	USGS-463619120274401		
Monloc name:	13N/19E-21D01		
Monloc type:	Well		
Monloc desc:	GWSI DATABASE AUGMENTATION SITE		
Huc code:	17030003	Drainagearea value:	Not Reported
Drainagearea Units:	Not Reported	Contrib drainagearea:	Not Reported
Contrib drainagearea units:	Not Reported	Latitude:	46.605127
Longitude:	-120.4633973	Sourcemap scale:	Not Reported
Horiz Acc measure:	10	Horiz Acc measure units:	seconds
Horiz Collection method:	Interpolated from map		
Horiz coord refsys:	NAD83	Vert measure val:	9999.99
Vert measure units:	feet	Vertacc measure val:	999
Vert accmeasure units:	feet		
Vertcollection method:	Unknown		
Vert coord refsys:	NGVD29	Countrycode:	US
Aquifername:	Not Reported		
Formation type:	Not Reported		
Aquifer type:	Not Reported		
Construction date:	19751013	Welldepth:	30
Welldepth units:	ft	Wellholedepth:	30
Wellholedepth units:	ft		

Ground-water levels, Number of Measurements: 1

Date	Feet below Surface	Feet to Sealevel
1975-10-13	8	

Map ID:	457		
Org. Identifier:	USGS-WA	Site ID:	USGS40001224610
Formal name:	USGS Washington Water Science Center		
Monloc Identifier:	USGS-463619120290201		
Monloc name:	13N/19E-20D04		
Monloc type:	Well		
Monloc desc:	GWSI DATABASE AUGMENTATION SITE		
Huc code:	17030003	Drainagearea value:	Not Reported
Drainagearea Units:	Not Reported	Contrib drainagearea:	Not Reported
Contrib drainagearea units:	Not Reported	Latitude:	46.6051269
Longitude:	-120.4850647	Sourcemap scale:	Not Reported
Horiz Acc measure:	10	Horiz Acc measure units:	seconds
Horiz Collection method:	Interpolated from map		
Horiz coord refsys:	NAD83	Vert measure val:	9999.99
Vert measure units:	feet	Vertacc measure val:	999
Vert accmeasure units:	feet		
Vertcollection method:	Unknown		
Vert coord refsys:	NGVD29	Countrycode:	US
Aquifername:	Not Reported		
Formation type:	Not Reported		

Aquifer type:	Not Reported		
Construction date:	19860305	Welldepth:	60
Welldepth units:	ft	Wellholedepth:	60
Wellholedepth units:	ft		

Ground-water levels, Number of Measurements: 1

Date	Feet below Surface	Feet to Sealevel
1986-03-06	10	

Map ID:	449		
Org. Identifier:	USGS-WA	Site ID:	USGS40001224613
Formal name:	USGS Washington Water Science Center		
Monloc Identifier:	USGS-463619120304001		
Monloc name:	13N/18E-24A07		
Monloc type:	Well		
Monloc desc:	Not Reported		
Huc code:	17030003	Drainagearea value:	Not Reported
Drainagearea Units:	Not Reported	Contrib drainagearea:	Not Reported
Contrib drainagearea units:	Not Reported	Latitude:	46.6051267
Longitude:	-120.5122878	Sourcemap scale:	24000
Horiz Acc measure:	1	Horiz Acc measure units:	seconds
Horiz Collection method:	Interpolated from map		
Horiz coord refsys:	NAD83	Vert measure val:	1080
Vert measure units:	feet	Vertacc measure val:	10
Vert accmeasure units:	feet		
Vertcollection method:	Interpolated from topographic map		
Vert coord refsys:	NGVD29	Countrycode:	US
Aquifername:	Not Reported		
Formation type:	Not Reported		
Aquifer type:	Not Reported		
Construction date:	19631106	Welldepth:	356
Welldepth units:	ft	Wellholedepth:	Not Reported
Wellholedepth units:	Not Reported		

Ground-water levels, Number of Measurements: 1

Date	Feet below Surface	Feet to Sealevel
1963-11-06	65	

Map ID:	449		
Org. Identifier:	USGS-WA	Site ID:	USGS40001224612
Formal name:	USGS Washington Water Science Center		
Monloc Identifier:	USGS-463619120301901		
Monloc name:	13N/19E-19D03		
Monloc type:	Well		
Monloc desc:	GWSI DATABASE AUGMENTATION SITE		
Huc code:	17030003	Drainagearea value:	Not Reported
Drainagearea Units:	Not Reported	Contrib drainagearea:	Not Reported
Contrib drainagearea units:	Not Reported	Latitude:	46.6051267
Longitude:	-120.5064543	Sourcemap scale:	Not Reported

Horiz Acc measure:	10	Horiz Acc measure units:	seconds
Horiz Collection method:	Interpolated from map		
Horiz coord refsys:	NAD83	Vert measure val:	9999.99
Vert measure units:	feet	Vertacc measure val:	999
Vert accmeasure units:	feet		
Vertcollection method:	Unknown		
Vert coord refsys:	NGVD29	Countrycode:	US
Aquifername:	Not Reported		
Formation type:	Not Reported		
Aquifer type:	Not Reported		
Construction date:	19861217	Welldepth:	29
Welldepth units:	ft	Wellholedepth:	31
Wellholedepth units:	ft		

Ground-water levels, Number of Measurements: 1

Date	Feet below Surface	Feet to Sealevel
1986-12-19	18	

Map ID:	449		
Org. Identifier:	USGS-WA	Site ID:	USGS40001224611
Formal name:	USGS Washington Water Science Center		
Monloc Identifier:	USGS-463619120301801		
Monloc name:	13N/19E-19D04		
Monloc type:	Well		
Monloc desc:	GWSI DATABASE AUGMENTATION SITE		
Huc code:	17030003	Drainagearea value:	Not Reported
Drainagearea Units:	Not Reported	Contrib drainagearea:	Not Reported
Contrib drainagearea units:	Not Reported	Latitude:	46.6051267
Longitude:	-120.5061765	Sourcemap scale:	Not Reported
Horiz Acc measure:	10	Horiz Acc measure units:	seconds
Horiz Collection method:	Interpolated from map		
Horiz coord refsys:	NAD83	Vert measure val:	9999.99
Vert measure units:	feet	Vertacc measure val:	999
Vert accmeasure units:	feet		
Vertcollection method:	Unknown		
Vert coord refsys:	NGVD29	Countrycode:	US
Aquifername:	Not Reported		
Formation type:	Not Reported		
Aquifer type:	Not Reported		
Construction date:	19861219	Welldepth:	28
Welldepth units:	ft	Wellholedepth:	28
Wellholedepth units:	ft		

Ground-water levels, Number of Measurements: 1

Date	Feet below Surface	Feet to Sealevel
1986-12-20	18	

GEOCHECK VERSION 2.1
STATE DATABASE WELL INFORMATION

Map ID:	420		
Org. Identifier:	USGS-WA	Site ID:	USGS40001224594
Formal name:	USGS Washington Water Science Center		
Monloc Identifier:	USGS-463618120282501		
Monloc name:	13N/19E-20B01		
Monloc type:	Well		
Monloc desc:	GWSI DATABASE AUGMENTATION SITE		
Huc code:	17030003	Drainagearea value:	Not Reported
Drainagearea Units:	Not Reported	Contrib drainagearea:	Not Reported
Contrib drainagearea units:	Not Reported	Latitude:	46.6048492
Longitude:	-120.4747866	Sourcemap scale:	Not Reported
Horiz Acc measure:	10	Horiz Acc measure units:	seconds
Horiz Collection method:	Interpolated from map		
Horiz coord refsys:	NAD83	Vert measure val:	9999.99
Vert measure units:	feet	Vertacc measure val:	999
Vert accmeasure units:	feet		
Vertcollection method:	Unknown		
Vert coord refsys:	NGVD29	Countrycode:	US
Aquifername:	Not Reported		
Formation type:	Not Reported		
Aquifer type:	Not Reported		
Construction date:	19870923	Welldepth:	70
Welldepth units:	ft	Wellholedepth:	70
Wellholedepth units:	ft		

Ground-water levels, Number of Measurements: 1

Date	Feet below Surface	Feet to Sealevel
1987-09-24	12	

Map ID:	420		
Org. Identifier:	USGS-WA	Site ID:	USGS40001224593
Formal name:	USGS Washington Water Science Center		
Monloc Identifier:	USGS-463618120280601		
Monloc name:	13N/19E-20A03		
Monloc type:	Well		
Monloc desc:	GWSI DATABASE AUGMENTATION SITE		
Huc code:	17030003	Drainagearea value:	Not Reported
Drainagearea Units:	Not Reported	Contrib drainagearea:	Not Reported
Contrib drainagearea units:	Not Reported	Latitude:	46.6048492
Longitude:	-120.4695087	Sourcemap scale:	Not Reported
Horiz Acc measure:	10	Horiz Acc measure units:	seconds
Horiz Collection method:	Interpolated from map		
Horiz coord refsys:	NAD83	Vert measure val:	9999.99
Vert measure units:	feet	Vertacc measure val:	999
Vert accmeasure units:	feet		
Vertcollection method:	Unknown		
Vert coord refsys:	NGVD29	Countrycode:	US
Aquifername:	Not Reported		
Formation type:	Not Reported		

Aquifer type:	Not Reported		
Construction date:	19850618	Welldepth:	40
Welldepth units:	ft	Wellholedepth:	40
Wellholedepth units:	ft		

Ground-water levels, Number of Measurements: 1

Date	Feet below Surface	Feet to Sealevel
1985-06-19	6	

Map ID:	420		
Org. Identifier:	USGS-WA	Site ID:	USGS40001224592
Formal name:	USGS Washington Water Science Center		
Monloc Identifier:	USGS-463618120280501		
Monloc name:	13N/19E-20A04		
Monloc type:	Well		
Monloc desc:	GWSI DATABASE AUGMENTATION SITE		
Huc code:	17030003	Drainagearea value:	Not Reported
Drainagearea Units:	Not Reported	Contrib drainagearea:	Not Reported
Contrib drainagearea units:	Not Reported	Latitude:	46.6048492
Longitude:	-120.4692309	Sourcemap scale:	Not Reported
Horiz Acc measure:	10	Horiz Acc measure units:	seconds
Horiz Collection method:	Interpolated from map		
Horiz coord refsys:	NAD83	Vert measure val:	9999.99
Vert measure units:	feet	Vertacc measure val:	999
Vert accmeasure units:	feet		
Vertcollection method:	Unknown		
Vert coord refsys:	NGVD29	Countrycode:	US
Aquifername:	Not Reported		
Formation type:	Not Reported		
Aquifer type:	Not Reported		
Construction date:	19901023	Welldepth:	60
Welldepth units:	ft	Wellholedepth:	60
Wellholedepth units:	ft		

Ground-water levels, Number of Measurements: 1

Date	Feet below Surface	Feet to Sealevel
1990-10-24	12	

Map ID:	420		
Org. Identifier:	USGS-WA	Site ID:	USGS40001224591
Formal name:	USGS Washington Water Science Center		
Monloc Identifier:	USGS-463618120274601		
Monloc name:	13N/19E-21C03		
Monloc type:	Well		
Monloc desc:	GWSI DATABASE AUGMENTATION SITE		
Huc code:	17030003	Drainagearea value:	Not Reported
Drainagearea Units:	Not Reported	Contrib drainagearea:	Not Reported
Contrib drainagearea units:	Not Reported	Latitude:	46.6048492
Longitude:	-120.4639529	Sourcemap scale:	Not Reported

Horiz Acc measure:	10	Horiz Acc measure units:	seconds
Horiz Collection method:	Interpolated from map		
Horiz coord refsys:	NAD83	Vert measure val:	9999.99
Vert measure units:	feet	Vertacc measure val:	999
Vert accmeasure units:	feet		
Vertcollection method:	Unknown		
Vert coord refsys:	NGVD29	Countrycode:	US
Aquifername:	Not Reported		
Formation type:	Not Reported		
Aquifer type:	Not Reported		
Construction date:	19890817	Welldepth:	18
Welldepth units:	ft	Wellholedepth:	18
Wellholedepth units:	ft		

Ground-water levels, Number of Measurements: 1

Date	Feet below Surface	Feet to Sealevel
1989-08-17	1	

Map ID:	457		
Org. Identifier:	USGS-WA	Site ID:	USGS40001224596
Formal name:	USGS Washington Water Science Center		
Monloc Identifier:	USGS-463618120290301		
Monloc name:	13N/19E-20D02		
Monloc type:	Well		
Monloc desc:	GWSI DATABASE AUGMENTATION SITE		
Huc code:	17030003	Drainagearea value:	Not Reported
Drainagearea Units:	Not Reported	Contrib drainagearea:	Not Reported
Contrib drainagearea units:	Not Reported	Latitude:	46.6048491
Longitude:	-120.4853425	Sourcemap scale:	Not Reported
Horiz Acc measure:	10	Horiz Acc measure units:	seconds
Horiz Collection method:	Interpolated from map		
Horiz coord refsys:	NAD83	Vert measure val:	9999.99
Vert measure units:	feet	Vertacc measure val:	999
Vert accmeasure units:	feet		
Vertcollection method:	Unknown		
Vert coord refsys:	NGVD29	Countrycode:	US
Aquifername:	Not Reported		
Formation type:	Not Reported		
Aquifer type:	Not Reported		
Construction date:	19840407	Welldepth:	50
Welldepth units:	ft	Wellholedepth:	50
Wellholedepth units:	ft		

Ground-water levels, Number of Measurements: 1

Date	Feet below Surface	Feet to Sealevel
1984-04-20	10	

GEOCHECK VERSION 2.1
STATE DATABASE WELL INFORMATION

Map ID:	457		
Org. Identifier:	USGS-WA	Site ID:	USGS40001224595
Formal name:	USGS Washington Water Science Center		
Monloc Identifier:	USGS-463618120290201		
Monloc name:	13N/19E-20D03		
Monloc type:	Well		
Monloc desc:	GWSI DATABASE AUGMENTATION SITE		
Huc code:	17030003	Drainagearea value:	Not Reported
Drainagearea Units:	Not Reported	Contrib drainagearea:	Not Reported
Contrib drainagearea units:	Not Reported	Latitude:	46.6048491
Longitude:	-120.4850647	Sourcemap scale:	Not Reported
Horiz Acc measure:	10	Horiz Acc measure units:	seconds
Horiz Collection method:	Interpolated from map		
Horiz coord refsys:	NAD83	Vert measure val:	9999.99
Vert measure units:	feet	Vertacc measure val:	999
Vert accmeasure units:	feet		
Vertcollection method:	Unknown		
Vert coord refsys:	NGVD29	Countrycode:	US
Aquifername:	Not Reported		
Formation type:	Not Reported		
Aquifer type:	Not Reported		
Construction date:	19840423	Welldepth:	43
Welldepth units:	ft	Wellholedepth:	43
Wellholedepth units:	ft		

Ground-water levels, Number of Measurements: 1

Date	Feet below Surface	Feet to Sealevel
1984-04-26	15	

Map ID:	459		
Org. Identifier:	USGS-WA	Site ID:	USGS40001224579
Formal name:	USGS Washington Water Science Center		
Monloc Identifier:	USGS-463617120224501		
Monloc name:	13N/20E-19D01		
Monloc type:	Well		
Monloc desc:	GWSI DATABASE AUGMENTATION SITE		
Huc code:	17030003	Drainagearea value:	Not Reported
Drainagearea Units:	Not Reported	Contrib drainagearea:	Not Reported
Contrib drainagearea units:	Not Reported	Latitude:	46.6045721
Longitude:	-120.3803389	Sourcemap scale:	Not Reported
Horiz Acc measure:	10	Horiz Acc measure units:	seconds
Horiz Collection method:	Interpolated from map		
Horiz coord refsys:	NAD83	Vert measure val:	9999.99
Vert measure units:	feet	Vertacc measure val:	999
Vert accmeasure units:	feet		
Vertcollection method:	Unknown		
Vert coord refsys:	NGVD29	Countrycode:	US
Aquifername:	Not Reported		
Formation type:	Not Reported		

Aquifer type:	Not Reported		
Construction date:	19780512	Welldepth:	500
Welldepth units:	ft	Wellholedepth:	502
Wellholedepth units:	ft		

Ground-water levels, Number of Measurements: 1

Date	Feet below Surface	Feet to Sealevel
1978-07-14	356	

Map ID:	420		
Org. Identifier:	USGS-WA	Site ID:	USGS40001224582
Formal name:	USGS Washington Water Science Center		
Monloc Identifier:	USGS-463617120251501		
Monloc name:	13N/19E-23D03		
Monloc type:	Well		
Monloc desc:	GWSI DATABASE AUGMENTATION SITE		
Huc code:	17030003	Drainagearea value:	Not Reported
Drainagearea Units:	Not Reported	Contrib drainagearea:	Not Reported
Contrib drainagearea units:	Not Reported	Latitude:	46.6045718
Longitude:	-120.422007	Sourcemap scale:	Not Reported
Horiz Acc measure:	10	Horiz Acc measure units:	seconds
Horiz Collection method:	Interpolated from map		
Horiz coord refsys:	NAD83	Vert measure val:	9999.99
Vert measure units:	feet	Vertacc measure val:	999
Vert accmeasure units:	feet		
Vertcollection method:	Unknown		
Vert coord refsys:	NGVD29	Countrycode:	US
Aquifername:	Not Reported		
Formation type:	Not Reported		
Aquifer type:	Not Reported		
Construction date:	19780523	Welldepth:	276
Welldepth units:	ft	Wellholedepth:	276
Wellholedepth units:	ft		

Ground-water levels, Number of Measurements: 1

Date	Feet below Surface	Feet to Sealevel
1978-05-23	193	

Map ID:	460		
Org. Identifier:	USGS-WA	Site ID:	USGS40001224581
Formal name:	USGS Washington Water Science Center		
Monloc Identifier:	USGS-463617120245601		
Monloc name:	13N/19E-23C03		
Monloc type:	Well		
Monloc desc:	GWSI DATABASE AUGMENTATION SITE		
Huc code:	17030003	Drainagearea value:	Not Reported
Drainagearea Units:	Not Reported	Contrib drainagearea:	Not Reported
Contrib drainagearea units:	Not Reported	Latitude:	46.6045718
Longitude:	-120.416729	Sourcemap scale:	Not Reported

Horiz Acc measure:	10	Horiz Acc measure units:	seconds
Horiz Collection method:	Interpolated from map		
Horiz coord refsys:	NAD83	Vert measure val:	9999.99
Vert measure units:	feet	Vertacc measure val:	999
Vert accmeasure units:	feet		
Vertcollection method:	Unknown		
Vert coord refsys:	NGVD29	Countrycode:	US
Aquifername:	Not Reported		
Formation type:	Not Reported		
Aquifer type:	Not Reported		
Construction date:	19800411	Welldepth:	250
Welldepth units:	ft	Wellholedepth:	250
Wellholedepth units:	ft		

Ground-water levels, Number of Measurements: 1

Date	Feet below Surface	Feet to Sealevel
1980-04-17	205	

Map ID:	420		
Org. Identifier:	USGS-WA	Site ID:	USGS40001224586
Formal name:	USGS Washington Water Science Center		
Monloc Identifier:	USGS-463617120274701		
Monloc name:	13N/19E-21C01		
Monloc type:	Well		
Monloc desc:	GWSI DATABASE AUGMENTATION SITE		
Huc code:	17030003	Drainagearea value:	Not Reported
Drainagearea Units:	Not Reported	Contrib drainagearea:	Not Reported
Contrib drainagearea units:	Not Reported	Latitude:	46.6045715
Longitude:	-120.4642307	Sourcemap scale:	Not Reported
Horiz Acc measure:	10	Horiz Acc measure units:	seconds
Horiz Collection method:	Interpolated from map		
Horiz coord refsys:	NAD83	Vert measure val:	9999.99
Vert measure units:	feet	Vertacc measure val:	999
Vert accmeasure units:	feet		
Vertcollection method:	Unknown		
Vert coord refsys:	NGVD29	Countrycode:	US
Aquifername:	Not Reported		
Formation type:	Not Reported		
Aquifer type:	Not Reported		
Construction date:	19850126	Welldepth:	110
Welldepth units:	ft	Wellholedepth:	110
Wellholedepth units:	ft		

Ground-water levels, Number of Measurements: 1

Date	Feet below Surface	Feet to Sealevel
1985-01-28	15	

GEOCHECK VERSION 2.1
STATE DATABASE WELL INFORMATION

Map ID:	420		
Org. Identifier:	USGS-WA	Site ID:	USGS40001224585
Formal name:	USGS Washington Water Science Center		
Monloc Identifier:	USGS-463617120274601		
Monloc name:	13N/19E-21C02		
Monloc type:	Well		
Monloc desc:	GWSI DATABASE AUGMENTATION SITE		
Huc code:	17030003	Drainagearea value:	Not Reported
Drainagearea Units:	Not Reported	Contrib drainagearea:	Not Reported
Contrib drainagearea units:	Not Reported	Latitude:	46.6045715
Longitude:	-120.4639529	Sourcemap scale:	Not Reported
Horiz Acc measure:	10	Horiz Acc measure units:	seconds
Horiz Collection method:	Interpolated from map		
Horiz coord refsys:	NAD83	Vert measure val:	9999.99
Vert measure units:	feet	Vertacc measure val:	999
Vert accmeasure units:	feet		
Vertcollection method:	Unknown		
Vert coord refsys:	NGVD29	Countrycode:	US
Aquifername:	Not Reported		
Formation type:	Not Reported		
Aquifer type:	Not Reported		
Construction date:	19890815	Welldepth:	22
Welldepth units:	ft	Wellholedepth:	22
Wellholedepth units:	ft		

Ground-water levels, Number of Measurements: 1

Date	Feet below Surface	Feet to Sealevel
1989-08-15	8	

Map ID:	420		
Org. Identifier:	USGS-WA	Site ID:	USGS40001224584
Formal name:	USGS Washington Water Science Center		
Monloc Identifier:	USGS-463617120274301		
Monloc name:	13N/19E-21D02		
Monloc type:	Well		
Monloc desc:	GWSI DATABASE AUGMENTATION SITE		
Huc code:	17030003	Drainagearea value:	Not Reported
Drainagearea Units:	Not Reported	Contrib drainagearea:	Not Reported
Contrib drainagearea units:	Not Reported	Latitude:	46.6045715
Longitude:	-120.4631195	Sourcemap scale:	Not Reported
Horiz Acc measure:	10	Horiz Acc measure units:	seconds
Horiz Collection method:	Interpolated from map		
Horiz coord refsys:	NAD83	Vert measure val:	9999.99
Vert measure units:	feet	Vertacc measure val:	999
Vert accmeasure units:	feet		
Vertcollection method:	Unknown		
Vert coord refsys:	NGVD29	Countrycode:	US
Aquifername:	Not Reported		
Formation type:	Not Reported		

Aquifer type:	Not Reported		
Construction date:	19890817	Welldepth:	18
Welldepth units:	ft	Wellholedepth:	18
Wellholedepth units:	ft		

Ground-water levels, Number of Measurements: 1

Date	Feet below Surface	Feet to Sealevel
1989-08-17	2	

Map ID:	461		
Org. Identifier:	USGS-WA	Site ID:	USGS40001224583
Formal name:	USGS Washington Water Science Center		
Monloc Identifier:	USGS-463617120270901		
Monloc name:	13N/19E-21B01		
Monloc type:	Well		
Monloc desc:	GWSI DATABASE AUGMENTATION SITE		
Huc code:	17030003	Drainagearea value:	Not Reported
Drainagearea Units:	Not Reported	Contrib drainagearea:	Not Reported
Contrib drainagearea units:	Not Reported	Latitude:	46.6045715
Longitude:	-120.4536748	Sourcemap scale:	Not Reported
Horiz Acc measure:	10	Horiz Acc measure units:	seconds
Horiz Collection method:	Interpolated from map		
Horiz coord refsys:	NAD83	Vert measure val:	9999.99
Vert measure units:	feet	Vertacc measure val:	999
Vert accmeasure units:	feet		
Vertcollection method:	Unknown		
Vert coord refsys:	NGVD29	Countrycode:	US
Aquifername:	Not Reported		
Formation type:	Unclassified Overburden		
Aquifer type:	Not Reported		
Construction date:	19810707	Welldepth:	60
Welldepth units:	ft	Wellholedepth:	60
Wellholedepth units:	ft		

Ground-water levels, Number of Measurements: 1

Date	Feet below Surface	Feet to Sealevel
1981-07-07	7	

Map ID:	463		
Org. Identifier:	USGS-WA	Site ID:	USGS40001224564
Formal name:	USGS Washington Water Science Center		
Monloc Identifier:	USGS-463616120001401		
Monloc name:	12N/22E-24A01		
Monloc type:	Well		
Monloc desc:	Not Reported		
Huc code:	17030003	Drainagearea value:	Not Reported
Drainagearea Units:	Not Reported	Contrib drainagearea:	Not Reported
Contrib drainagearea units:	Not Reported	Latitude:	46.6042978
Longitude:	-120.005047	Sourcemap scale:	24000

Horiz Acc measure:	1	Horiz Acc measure units:	seconds
Horiz Collection method:	Interpolated from map		
Horiz coord refsys:	NAD83	Vert measure val:	2600
Vert measure units:	feet	Vertacc measure val:	10
Vert accmeasure units:	feet		
Vertcollection method:	Interpolated from topographic map		
Vert coord refsys:	NGVD29	Countrycode:	US
Aquifername:	Not Reported		
Formation type:	Columbia River Basalt Group		
Aquifer type:	Not Reported		
Construction date:	19010101	Welldepth:	204
Welldepth units:	ft	Wellholedepth:	Not Reported
Wellholedepth units:	Not Reported		

Ground-water levels, Number of Measurements: 1

Date	Feet below Surface	Feet to Sealevel
1901-09-01	172	

Map ID:	464		
Org. Identifier:	USGS-WA	Site ID:	USGS40001224565
Formal name:	USGS Washington Water Science Center		
Monloc Identifier:	USGS-463616120204901		
Monloc name:	13N/20E-20B01		
Monloc type:	Well		
Monloc desc:	GWSI DATABASE AUGMENTATION SITE		
Huc code:	17030003	Drainagearea value:	Not Reported
Drainagearea Units:	Not Reported	Contrib drainagearea:	Not Reported
Contrib drainagearea units:	Not Reported	Latitude:	46.6042945
Longitude:	-120.3481156	Sourcemap scale:	Not Reported
Horiz Acc measure:	10	Horiz Acc measure units:	seconds
Horiz Collection method:	Interpolated from map		
Horiz coord refsys:	NAD83	Vert measure val:	9999.99
Vert measure units:	feet	Vertacc measure val:	999
Vert accmeasure units:	feet		
Vertcollection method:	Unknown		
Vert coord refsys:	NGVD29	Countrycode:	US
Aquifername:	Not Reported		
Formation type:	Not Reported		
Aquifer type:	Not Reported		
Construction date:	19820208	Welldepth:	210
Welldepth units:	ft	Wellholedepth:	210
Wellholedepth units:	ft		

Ground-water levels, Number of Measurements: 1

Date	Feet below Surface	Feet to Sealevel
1982-02-09	60	

GEOCHECK VERSION 2.1
STATE DATABASE WELL INFORMATION

Map ID:	465		
Org. Identifier:	USGS-WA	Site ID:	USGS40001224566
Formal name:	USGS Washington Water Science Center		
Monloc Identifier:	USGS-463616120220501		
Monloc name:	13N/20E-19B01		
Monloc type:	Well		
Monloc desc:	GWSI DATABASE AUGMENTATION SITE		
Huc code:	17030003	Drainagearea value:	Not Reported
Drainagearea Units:	Not Reported	Contrib drainagearea:	Not Reported
Contrib drainagearea units:	Not Reported	Latitude:	46.6042944
Longitude:	-120.3692274	Sourcemap scale:	Not Reported
Horiz Acc measure:	10	Horiz Acc measure units:	seconds
Horiz Collection method:	Interpolated from map		
Horiz coord refsys:	NAD83	Vert measure val:	9999.99
Vert measure units:	feet	Vertacc measure val:	999
Vert accmeasure units:	feet		
Vertcollection method:	Unknown		
Vert coord refsys:	NGVD29	Countrycode:	US
Aquifername:	Not Reported		
Formation type:	Not Reported		
Aquifer type:	Not Reported		
Construction date:	19830531	Welldepth:	Not Reported
Welldepth units:	Not Reported	Wellholedepth:	815
Wellholedepth units:	ft		

Ground-water levels, Number of Measurements: 1

Date	Feet below Surface	Feet to Sealevel
1983-06-11	520	

Map ID:	465		
Org. Identifier:	USGS-WA	Site ID:	USGS40001224567
Formal name:	USGS Washington Water Science Center		
Monloc Identifier:	USGS-463616120220502		
Monloc name:	13N/20E-19B01D1		
Monloc type:	Well		
Monloc desc:	GWSI DATABASE AUGMENTATION SITE		
Huc code:	17030003	Drainagearea value:	Not Reported
Drainagearea Units:	Not Reported	Contrib drainagearea:	Not Reported
Contrib drainagearea units:	Not Reported	Latitude:	46.6042944
Longitude:	-120.3692274	Sourcemap scale:	Not Reported
Horiz Acc measure:	10	Horiz Acc measure units:	seconds
Horiz Collection method:	Interpolated from map		
Horiz coord refsys:	NAD83	Vert measure val:	9999.99
Vert measure units:	feet	Vertacc measure val:	999
Vert accmeasure units:	feet		
Vertcollection method:	Unknown		
Vert coord refsys:	NGVD29	Countrycode:	US
Aquifername:	Not Reported		
Formation type:	Columbia River Basalt Group		

Aquifer type:	Not Reported		
Construction date:	19850530	Welldepth:	921
Welldepth units:	ft	Wellholedepth:	921
Wellholedepth units:	ft		

Ground-water levels, Number of Measurements: 1

Date	Feet below Surface	Feet to Sealevel
1985-06-10	520	

Map ID:	459		
Org. Identifier:	USGS-WA	Site ID:	USGS40001224568
Formal name:	USGS Washington Water Science Center		
Monloc Identifier:	USGS-463616120224401		
Monloc name:	13N/20E-19D02		
Monloc type:	Well		
Monloc desc:	GWSI DATABASE AUGMENTATION SITE		
Huc code:	17030003	Drainagearea value:	Not Reported
Drainagearea Units:	Not Reported	Contrib drainagearea:	Not Reported
Contrib drainagearea units:	Not Reported	Latitude:	46.6042943
Longitude:	-120.3800611	Sourcemap scale:	Not Reported
Horiz Acc measure:	10	Horiz Acc measure units:	seconds
Horiz Collection method:	Interpolated from map		
Horiz coord refsys:	NAD83	Vert measure val:	9999.99
Vert measure units:	feet	Vertacc measure val:	999
Vert accmeasure units:	feet		
Vertcollection method:	Unknown		
Vert coord refsys:	NGVD29	Countrycode:	US
Aquifername:	Not Reported		
Formation type:	Columbia River Basalt Group		
Aquifer type:	Not Reported		
Construction date:	19810825	Welldepth:	710
Welldepth units:	ft	Wellholedepth:	710
Wellholedepth units:	ft		

Ground-water levels, Number of Measurements: 0

Map ID:	466		
Org. Identifier:	USGS-WA	Site ID:	USGS40001224570
Formal name:	USGS Washington Water Science Center		
Monloc Identifier:	USGS-463616120234201		
Monloc name:	13N/19E-24C01		
Monloc type:	Well		
Monloc desc:	GWSI DATABASE AUGMENTATION SITE		
Huc code:	17030003	Drainagearea value:	Not Reported
Drainagearea Units:	Not Reported	Contrib drainagearea:	Not Reported
Contrib drainagearea units:	Not Reported	Latitude:	46.6042942
Longitude:	-120.3961728	Sourcemap scale:	Not Reported

Horiz Acc measure:	10	Horiz Acc measure units:	seconds
Horiz Collection method:	Interpolated from map		
Horiz coord refsys:	NAD83	Vert measure val:	9999.99
Vert measure units:	feet	Vertacc measure val:	999
Vert accmeasure units:	feet		
Vertcollection method:	Unknown		
Vert coord refsys:	NGVD29	Countrycode:	US
Aquifername:	Not Reported		
Formation type:	Not Reported		
Aquifer type:	Not Reported		
Construction date:	19810524	Welldepth:	872
Welldepth units:	ft	Wellholedepth:	872
Wellholedepth units:	ft		

Ground-water levels, Number of Measurements: 1

Date	Feet below Surface	Feet to Sealevel
1981-08-12	332	

Map ID:	467		
Org. Identifier:	USGS-WA	Site ID:	USGS40001224572
Formal name:	USGS Washington Water Science Center		
Monloc Identifier:	USGS-463616120243801		
Monloc name:	13N/19E-23B01		
Monloc type:	Well		
Monloc desc:	GWSI DATABASE AUGMENTATION SITE		
Huc code:	17030003	Drainagearea value:	Not Reported
Drainagearea Units:	Not Reported	Contrib drainagearea:	Not Reported
Contrib drainagearea units:	Not Reported	Latitude:	46.6042941
Longitude:	-120.4117289	Sourcemap scale:	Not Reported
Horiz Acc measure:	10	Horiz Acc measure units:	seconds
Horiz Collection method:	Interpolated from map		
Horiz coord refsys:	NAD83	Vert measure val:	9999.99
Vert measure units:	feet	Vertacc measure val:	999
Vert accmeasure units:	feet		
Vertcollection method:	Unknown		
Vert coord refsys:	NGVD29	Countrycode:	US
Aquifername:	Not Reported		
Formation type:	Not Reported		
Aquifer type:	Not Reported		
Construction date:	19800420	Welldepth:	280
Welldepth units:	ft	Wellholedepth:	280
Wellholedepth units:	ft		

Ground-water levels, Number of Measurements: 1

Date	Feet below Surface	Feet to Sealevel
1980-04-24	240	

GEOCHECK VERSION 2.1
STATE DATABASE WELL INFORMATION

Map ID:	462		
Org. Identifier:	USGS-WA	Site ID:	USGS40001224571
Formal name:	USGS Washington Water Science Center		
Monloc Identifier:	USGS-463616120241901		
Monloc name:	13N/19E-23A01		
Monloc type:	Well		
Monloc desc:	GWSI DATABASE AUGMENTATION SITE		
Huc code:	17030003	Drainagearea value:	Not Reported
Drainagearea Units:	Not Reported	Contrib drainagearea:	Not Reported
Contrib drainagearea units:	Not Reported	Latitude:	46.6042941
Longitude:	-120.4064509	Sourcemap scale:	Not Reported
Horiz Acc measure:	10	Horiz Acc measure units:	seconds
Horiz Collection method:	Interpolated from map		
Horiz coord refsys:	NAD83	Vert measure val:	9999.99
Vert measure units:	feet	Vertacc measure val:	999
Vert accmeasure units:	feet		
Vertcollection method:	Unknown		
Vert coord refsys:	NGVD29	Countrycode:	US
Aquifername:	Not Reported		
Formation type:	Unclassified Overburden		
Aquifer type:	Not Reported		
Construction date:	19870709	Welldepth:	58
Welldepth units:	ft	Wellholedepth:	58
Wellholedepth units:	ft		

Ground-water levels, Number of Measurements: 1

Date	Feet below Surface	Feet to Sealevel
1987-07-10	12	

Map ID:	420		
Org. Identifier:	USGS-WA	Site ID:	USGS40001224575
Formal name:	USGS Washington Water Science Center		
Monloc Identifier:	USGS-463616120251601		
Monloc name:	13N/19E-23D01		
Monloc type:	Well		
Monloc desc:	GWSI DATABASE AUGMENTATION SITE		
Huc code:	17030003	Drainagearea value:	Not Reported
Drainagearea Units:	Not Reported	Contrib drainagearea:	Not Reported
Contrib drainagearea units:	Not Reported	Latitude:	46.604294
Longitude:	-120.4222848	Sourcemap scale:	Not Reported
Horiz Acc measure:	10	Horiz Acc measure units:	seconds
Horiz Collection method:	Interpolated from map		
Horiz coord refsys:	NAD83	Vert measure val:	9999.99
Vert measure units:	feet	Vertacc measure val:	999
Vert accmeasure units:	feet		
Vertcollection method:	Unknown		
Vert coord refsys:	NGVD29	Countrycode:	US
Aquifername:	Not Reported		
Formation type:	Not Reported		

Aquifer type:	Not Reported		
Construction date:	19750903	Welldepth:	261
Welldepth units:	ft	Wellholedepth:	261
Wellholedepth units:	ft		

Ground-water levels, Number of Measurements: 1

Date	Feet below Surface	Feet to Sealevel
1975-09-04	194	

Map ID:	420		
Org. Identifier:	USGS-WA	Site ID:	USGS40001224545
Formal name:	USGS Washington Water Science Center		
Monloc Identifier:	USGS-463614120251601		
Monloc name:	13N/19E-23D02		
Monloc type:	Well		
Monloc desc:	GWSI DATABASE AUGMENTATION SITE		
Huc code:	17030003	Drainagearea value:	Not Reported
Drainagearea Units:	Not Reported	Contrib drainagearea:	Not Reported
Contrib drainagearea units:	Not Reported	Latitude:	46.604294
Longitude:	-120.422007	Sourcemap scale:	Not Reported
Horiz Acc measure:	10	Horiz Acc measure units:	seconds
Horiz Collection method:	Interpolated from map		
Horiz coord refsys:	NAD83	Vert measure val:	9999.99
Vert measure units:	feet	Vertacc measure val:	999
Vert accmeasure units:	feet		
Vertcollection method:	Unknown		
Vert coord refsys:	NGVD29	Countrycode:	US
Aquifername:	Not Reported		
Formation type:	Not Reported		
Aquifer type:	Not Reported		
Construction date:	19760914	Welldepth:	196
Welldepth units:	ft	Wellholedepth:	196
Wellholedepth units:	ft		

Ground-water levels, Number of Measurements: 1

Date	Feet below Surface	Feet to Sealevel
1976-09-14	140	

Map ID:	460		
Org. Identifier:	USGS-WA	Site ID:	USGS40001224574
Formal name:	USGS Washington Water Science Center		
Monloc Identifier:	USGS-463616120245701		
Monloc name:	13N/19E-23C01		
Monloc type:	Well		
Monloc desc:	GWSI DATABASE AUGMENTATION SITE		
Huc code:	17030003	Drainagearea value:	Not Reported
Drainagearea Units:	Not Reported	Contrib drainagearea:	Not Reported
Contrib drainagearea units:	Not Reported	Latitude:	46.604294
Longitude:	-120.4170069	Sourcemap scale:	Not Reported

Horiz Acc measure:	10	Horiz Acc measure units:	seconds
Horiz Collection method:	Interpolated from map		
Horiz coord refsys:	NAD83	Vert measure val:	9999.99
Vert measure units:	feet	Vertacc measure val:	999
Vert accmeasure units:	feet		
Vertcollection method:	Unknown		
Vert coord refsys:	NGVD29	Countrycode:	US
Aquifername:	Not Reported		
Formation type:	Not Reported		
Aquifer type:	Not Reported		
Construction date:	19800326	Welldepth:	280
Welldepth units:	ft	Wellholedepth:	280
Wellholedepth units:	ft		

Ground-water levels, Number of Measurements: 1

Date	Feet below Surface	Feet to Sealevel
1980-04-02	213	

Map ID:	460		
Org. Identifier:	USGS-WA	Site ID:	USGS40001224573
Formal name:	USGS Washington Water Science Center		
Monloc Identifier:	USGS-463616120245601		
Monloc name:	13N/19E-23C02		
Monloc type:	Well		
Monloc desc:	GWSI DATABASE AUGMENTATION SITE		
Huc code:	17030003	Drainagearea value:	Not Reported
Drainagearea Units:	Not Reported	Contrib drainagearea:	Not Reported
Contrib drainagearea units:	Not Reported	Latitude:	46.604294
Longitude:	-120.416729	Sourcemap scale:	Not Reported
Horiz Acc measure:	10	Horiz Acc measure units:	seconds
Horiz Collection method:	Interpolated from map		
Horiz coord refsys:	NAD83	Vert measure val:	9999.99
Vert measure units:	feet	Vertacc measure val:	999
Vert accmeasure units:	feet		
Vertcollection method:	Unknown		
Vert coord refsys:	NGVD29	Countrycode:	US
Aquifername:	Not Reported		
Formation type:	Not Reported		
Aquifer type:	Not Reported		
Construction date:	19800404	Welldepth:	250
Welldepth units:	ft	Wellholedepth:	250
Wellholedepth units:	ft		

Ground-water levels, Number of Measurements: 1

Date	Feet below Surface	Feet to Sealevel
1980-04-10	198	

GEOCHECK VERSION 2.1
STATE DATABASE WELL INFORMATION

Map ID:	420		
Org. Identifier:	USGS-WA	Site ID:	USGS40001224576
Formal name:	USGS Washington Water Science Center		
Monloc Identifier:	USGS-463616120265001		
Monloc name:	13N/19E-21A01		
Monloc type:	Well		
Monloc desc:	GWSI DATABASE AUGMENTATION SITE		
Huc code:	17030003	Drainagearea value:	Not Reported
Drainagearea Units:	Not Reported	Contrib drainagearea:	Not Reported
Contrib drainagearea units:	Not Reported	Latitude:	46.6042938
Longitude:	-120.4483968	Sourcemap scale:	Not Reported
Horiz Acc measure:	10	Horiz Acc measure units:	seconds
Horiz Collection method:	Interpolated from map		
Horiz coord refsys:	NAD83	Vert measure val:	9999.99
Vert measure units:	feet	Vertacc measure val:	999
Vert accmeasure units:	feet		
Vertcollection method:	Unknown		
Vert coord refsys:	NGVD29	Countrycode:	US
Aquifername:	Not Reported		
Formation type:	Not Reported		
Aquifer type:	Not Reported		
Construction date:	19900420	Welldepth:	120
Welldepth units:	ft	Wellholedepth:	120
Wellholedepth units:	ft		

Ground-water levels, Number of Measurements: 1

Date	Feet below Surface	Feet to Sealevel
1990-04-20	64	

Map ID:	420		
Org. Identifier:	USGS-WA	Site ID:	USGS40001224577
Formal name:	USGS Washington Water Science Center		
Monloc Identifier:	USGS-463616120275001		
Monloc name:	13N/19E-21D03		
Monloc type:	Well		
Monloc desc:	Not Reported		
Huc code:	17030003	Drainagearea value:	Not Reported
Drainagearea Units:	Not Reported	Contrib drainagearea:	Not Reported
Contrib drainagearea units:	Not Reported	Latitude:	46.6042937
Longitude:	-120.465064	Sourcemap scale:	62500
Horiz Acc measure:	1	Horiz Acc measure units:	seconds
Horiz Collection method:	Interpolated from map		
Horiz coord refsys:	NAD83	Vert measure val:	1030
Vert measure units:	feet	Vertacc measure val:	20
Vert accmeasure units:	feet		
Vertcollection method:	Interpolated from topographic map		
Vert coord refsys:	NGVD29	Countrycode:	US
Aquifername:	Not Reported		
Formation type:	Not Reported		

Aquifer type:	Not Reported		
Construction date:	19501209	Welldepth:	264
Welldepth units:	ft	Wellholedepth:	Not Reported
Wellholedepth units:	Not Reported		

Ground-water levels, Number of Measurements: 1

Date	Feet below Surface	Feet to Sealevel
1950-12-09		

Note: The site was flowing, but the head could not be measured without additional equipment.

Map ID:	468		
Org. Identifier:	USGS-WA	Site ID:	USGS40001224580
Formal name:	USGS Washington Water Science Center		
Monloc Identifier:	USGS-463617120232501		
Monloc name:	13N/19E-24A02		
Monloc type:	Well		
Monloc desc:	Not Reported		
Huc code:	17030003	Drainagearea value:	Not Reported
Drainagearea Units:	Not Reported	Contrib drainagearea:	Not Reported
Contrib drainagearea units:	Not Reported	Latitude:	46.6041276
Longitude:	-120.3882836	Sourcemap scale:	24000
Horiz Acc measure:	.5	Horiz Acc measure units:	seconds
Horiz Collection method:	Global positioning system (GPS), uncorrected		
Horiz coord refsys:	NAD83	Vert measure val:	1540
Vert measure units:	feet	Vertacc measure val:	10
Vert accmeasure units:	feet		
Vertcollection method:	Interpolated from topographic map		
Vert coord refsys:	NGVD29	Countrycode:	US
Aquifername:	Not Reported		
Formation type:	Saddle Mountains Basalt Formation		
Aquifer type:	Not Reported		
Construction date:	19661108	Welldepth:	756
Welldepth units:	ft	Wellholedepth:	756
Wellholedepth units:	ft		

Ground-water levels, Number of Measurements: 1

Date	Feet below Surface	Feet to Sealevel
1967-02-18	374	

Map ID:	468		
Org. Identifier:	USGS-WA	Site ID:	USGS40001224555
Formal name:	USGS Washington Water Science Center		
Monloc Identifier:	USGS-463615120230301		
Monloc name:	13N/19E-24A01		
Monloc type:	Well		
Monloc desc:	GWSI DATABASE AUGMENTATION SITE		
Huc code:	17030003	Drainagearea value:	Not Reported
Drainagearea Units:	Not Reported	Contrib drainagearea:	Not Reported
Contrib drainagearea units:	Not Reported	Latitude:	46.6040165
Longitude:	-120.385339	Sourcemap scale:	Not Reported

Horiz Acc measure:	10	Horiz Acc measure units:	seconds
Horiz Collection method:	Interpolated from map		
Horiz coord refsys:	NAD83	Vert measure val:	9999.99
Vert measure units:	feet	Vertacc measure val:	999
Vert accmeasure units:	feet		
Vertcollection method:	Unknown		
Vert coord refsys:	NGVD29	Countrycode:	US
Aquifername:	Not Reported		
Formation type:	Unclassified Overburden		
Aquifer type:	Not Reported		
Construction date:	19910528	Welldepth:	400
Welldepth units:	ft	Wellholedepth:	400
Wellholedepth units:	ft		

Ground-water levels, Number of Measurements: 1

Date	Feet below Surface	Feet to Sealevel
1991-05-30	240	

Map ID:	420		
Org. Identifier:	USGS-WA	Site ID:	USGS40001224556
Formal name:	USGS Washington Water Science Center		
Monloc Identifier:	USGS-463615120254301		
Monloc name:	13N/19E-22A01		
Monloc type:	Well		
Monloc desc:	Not Reported		
Huc code:	17030003	Drainagearea value:	Not Reported
Drainagearea Units:	Not Reported	Contrib drainagearea:	Not Reported
Contrib drainagearea units:	Not Reported	Latitude:	46.6040162
Longitude:	-120.429785	Sourcemap scale:	62500
Horiz Acc measure:	1	Horiz Acc measure units:	seconds
Horiz Collection method:	Interpolated from map		
Horiz coord refsys:	NAD83	Vert measure val:	1126
Vert measure units:	feet	Vertacc measure val:	20
Vert accmeasure units:	feet		
Vertcollection method:	Interpolated from topographic map		
Vert coord refsys:	NGVD29	Countrycode:	US
Aquifername:	Not Reported		
Formation type:	Not Reported		
Aquifer type:	Not Reported		
Construction date:	19470401	Welldepth:	590
Welldepth units:	ft	Wellholedepth:	Not Reported
Wellholedepth units:	Not Reported		

Ground-water levels, Number of Measurements: 1

Date	Feet below Surface	Feet to Sealevel
1947-04-01	234	

GEOCHECK VERSION 2.1
STATE DATABASE WELL INFORMATION

Map ID:	469		
Org. Identifier:	USGS-WA	Site ID:	USGS40001224537
Formal name:	USGS Washington Water Science Center		
Monloc Identifier:	USGS-463613120214701		
Monloc name:	13N/20E-19A01		
Monloc type:	Well		
Monloc desc:	GWSI DATABASE AUGMENTATION SITE		
Huc code:	17030003	Drainagearea value:	Not Reported
Drainagearea Units:	Not Reported	Contrib drainagearea:	Not Reported
Contrib drainagearea units:	Not Reported	Latitude:	46.6034611
Longitude:	-120.3642273	Sourcemap scale:	Not Reported
Horiz Acc measure:	10	Horiz Acc measure units:	seconds
Horiz Collection method:	Interpolated from map		
Horiz coord refsys:	NAD83	Vert measure val:	9999.99
Vert measure units:	feet	Vertacc measure val:	999
Vert accmeasure units:	feet		
Vertcollection method:	Unknown		
Vert coord refsys:	NGVD29	Countrycode:	US
Aquifername:	Not Reported		
Formation type:	Not Reported		
Aquifer type:	Not Reported		
Construction date:	19780404	Welldepth:	775
Welldepth units:	ft	Wellholedepth:	777
Wellholedepth units:	ft		

Ground-water levels, Number of Measurements: 1

Date	Feet below Surface	Feet to Sealevel
1978-04-14	445	

Map ID:	449		
Org. Identifier:	USGS-WA	Site ID:	USGS40001224539
Formal name:	USGS Washington Water Science Center		
Monloc Identifier:	USGS-463613120301302		
Monloc name:	13N/19E-19D02		
Monloc type:	Well		
Monloc desc:	Not Reported		
Huc code:	17030003	Drainagearea value:	Not Reported
Drainagearea Units:	Not Reported	Contrib drainagearea:	Not Reported
Contrib drainagearea units:	Not Reported	Latitude:	46.6034601
Longitude:	-120.5047876	Sourcemap scale:	24000
Horiz Acc measure:	1	Horiz Acc measure units:	minutes
Horiz Collection method:	Interpolated from map		
Horiz coord refsys:	NAD83	Vert measure val:	1060
Vert measure units:	feet	Vertacc measure val:	10
Vert accmeasure units:	feet		
Vertcollection method:	Interpolated from topographic map		
Vert coord refsys:	NGVD29	Countrycode:	US
Aquifername:	Not Reported		
Formation type:	Not Reported		

Aquifer type:	Not Reported		
Construction date:	19821005	Welldepth:	818
Welldepth units:	ft	Wellholedepth:	Not Reported
Wellholedepth units:	Not Reported		

Ground-water levels, Number of Measurements: 1

Date	Feet below Surface	Feet to Sealevel
1982-10-22	15	

Map ID:	449		
Org. Identifier:	USGS-WA	Site ID:	USGS40001224538
Formal name:	USGS Washington Water Science Center		
Monloc Identifier:	USGS-463613120301301		
Monloc name:	13N/19E-19D01		
Monloc type:	Well		
Monloc desc:	Not Reported		
Huc code:	17030003	Drainagearea value:	Not Reported
Drainagearea Units:	Not Reported	Contrib drainagearea:	Not Reported
Contrib drainagearea units:	Not Reported	Latitude:	46.6034601
Longitude:	-120.5047876	Sourcemap scale:	24000
Horiz Acc measure:	1	Horiz Acc measure units:	minutes
Horiz Collection method:	Interpolated from map		
Horiz coord refsys:	NAD83	Vert measure val:	1061
Vert measure units:	feet	Vertacc measure val:	10
Vert accmeasure units:	feet		
Vertcollection method:	Interpolated from topographic map		
Vert coord refsys:	NGVD29	Countrycode:	US
Aquifername:	Not Reported		
Formation type:	Ellensburg Formation		
Aquifer type:	Not Reported		
Construction date:	19820510	Welldepth:	600
Welldepth units:	ft	Wellholedepth:	Not Reported
Wellholedepth units:	Not Reported		

Ground-water levels, Number of Measurements: 1

Date	Feet below Surface	Feet to Sealevel
1982-06-30	61	

Map ID:	449		
Org. Identifier:	USGS-WA	Site ID:	USGS40001224527
Formal name:	USGS Washington Water Science Center		
Monloc Identifier:	USGS-463612120303001		
Monloc name:	13N/18E-24H03		
Monloc type:	Well		
Monloc desc:	Not Reported		
Huc code:	17030003	Drainagearea value:	Not Reported
Drainagearea Units:	Not Reported	Contrib drainagearea:	Not Reported
Contrib drainagearea units:	Not Reported	Latitude:	46.6031878
Longitude:	-120.5095766	Sourcemap scale:	Not Reported

Horiz Acc measure:	5	Horiz Acc measure units:	seconds
Horiz Collection method:	Interpolated from Digital Map		
Horiz coord refsys:	NAD83	Vert measure val:	1070
Vert measure units:	feet	Vertacc measure val:	20
Vert accmeasure units:	feet		
Vertcollection method:	Interpolated from digital elevation model (DEM)		
Vert coord refsys:	NGVD29	Countrycode:	US
Aquifername:	Not Reported		
Formation type:	Not Reported		
Aquifer type:	Not Reported		
Construction date:	19240101	Welldepth:	420
Welldepth units:	ft	Wellholedepth:	420
Wellholedepth units:	ft		

Ground-water levels, Number of Measurements: 1

Date	Feet below Surface	Feet to Sealevel
1953-07-14	20	

Map ID:	420		
Org. Identifier:	USGS-WA	Site ID:	USGS40001224512
Formal name:	USGS Washington Water Science Center		
Monloc Identifier:	USGS-463610120255301		
Monloc name:	13N/19E-22DE1		
Monloc type:	Well		
Monloc desc:	GWSI DATABASE AUGMENTATION SITE		
Huc code:	17030003	Drainagearea value:	Not Reported
Drainagearea Units:	Not Reported	Contrib drainagearea:	Not Reported
Contrib drainagearea units:	Not Reported	Latitude:	46.6029411
Longitude:	-120.4427355	Sourcemap scale:	Not Reported
Horiz Acc measure:	10	Horiz Acc measure units:	seconds
Horiz Collection method:	Interpolated from map		
Horiz coord refsys:	NAD83	Vert measure val:	1121
Vert measure units:	feet	Vertacc measure val:	999
Vert accmeasure units:	feet		
Vertcollection method:	Unknown		
Vert coord refsys:	NGVD29	Countrycode:	US
Aquifername:	Not Reported		
Formation type:	Not Reported		
Aquifer type:	Not Reported		
Construction date:	19910406	Welldepth:	154
Welldepth units:	ft	Wellholedepth:	154
Wellholedepth units:	ft		

Ground-water levels, Number of Measurements: 1

Date	Feet below Surface	Feet to Sealevel
1991-04-06	80	

GEOCHECK VERSION 2.1
STATE DATABASE WELL INFORMATION

Map ID:	449		
Org. Identifier:	USGS-WA	Site ID:	USGS40001224518
Formal name:	USGS Washington Water Science Center		
Monloc Identifier:	USGS-463611120304201		
Monloc name:	13N/18E-24H02		
Monloc type:	Well		
Monloc desc:	Not Reported		
Huc code:	17030003	Drainagearea value:	Not Reported
Drainagearea Units:	Not Reported	Contrib drainagearea:	Not Reported
Contrib drainagearea units:	Not Reported	Latitude:	46.6029044
Longitude:	-120.5128433	Sourcemap scale:	24000
Horiz Acc measure:	1	Horiz Acc measure units:	seconds
Horiz Collection method:	Interpolated from map		
Horiz coord refsys:	NAD83	Vert measure val:	1061
Vert measure units:	feet	Vertacc measure val:	10
Vert accmeasure units:	feet		
Vertcollection method:	Interpolated from topographic map		
Vert coord refsys:	NGVD29	Countrycode:	US
Aquifername:	Not Reported		
Formation type:	Not Reported		
Aquifer type:	Not Reported		
Construction date:	19440101	Welldepth:	525
Welldepth units:	ft	Wellholedepth:	Not Reported
Wellholedepth units:	Not Reported		

Ground-water levels, Number of Measurements: 1

Date	Feet below Surface	Feet to Sealevel
1944-01-01	60	

Map ID:	420		
Org. Identifier:	USGS-WA	Site ID:	USGS40001224517
Formal name:	USGS Washington Water Science Center		
Monloc Identifier:	USGS-463611120264701		
Monloc name:	13N/19E-21A02		
Monloc type:	Well		
Monloc desc:	Not Reported		
Huc code:	17030003	Drainagearea value:	Not Reported
Drainagearea Units:	Not Reported	Contrib drainagearea:	Not Reported
Contrib drainagearea units:	Not Reported	Latitude:	46.6027938
Longitude:	-120.4475357	Sourcemap scale:	24000
Horiz Acc measure:	.5	Horiz Acc measure units:	seconds
Horiz Collection method:	Global positioning system (GPS), uncorrected		
Horiz coord refsys:	NAD83	Vert measure val:	1100
Vert measure units:	feet	Vertacc measure val:	10
Vert accmeasure units:	feet		
Vertcollection method:	Interpolated from topographic map		
Vert coord refsys:	NGVD29	Countrycode:	US
Aquifername:	Not Reported		
Formation type:	Not Reported		

Aquifer type:	Not Reported		
Construction date:	19940127	Welldepth:	150
Welldepth units:	ft	Wellholedepth:	153
Wellholedepth units:	ft		

Ground-water levels, Number of Measurements: 2

Date	Feet below Surface	Feet to Sealevel	Date	Feet below Surface	Feet to Sealevel
2001-03-06	59.15		1994-01-27	68	

Map ID:	469		
Org. Identifier:	USGS-WA	Site ID:	USGS40001224511
Formal name:	USGS Washington Water Science Center		
Monloc Identifier:	USGS-463610120214301		
Monloc name:	13N/20E-19A02		
Monloc type:	Well		
Monloc desc:	GWSI DATABASE AUGMENTATION SITE		
Huc code:	17030003	Drainagearea value:	Not Reported
Drainagearea Units:	Not Reported	Contrib drainagearea:	Not Reported
Contrib drainagearea units:	Not Reported	Latitude:	46.6026278
Longitude:	-120.363116	Sourcemap scale:	Not Reported
Horiz Acc measure:	10	Horiz Acc measure units:	seconds
Horiz Collection method:	Interpolated from map		
Horiz coord refsys:	NAD83	Vert measure val:	9999.99
Vert measure units:	feet	Vertacc measure val:	999
Vert accmeasure units:	feet		
Vertcollection method:	Unknown		
Vert coord refsys:	NGVD29	Countrycode:	US
Aquifername:	Not Reported		
Formation type:	Not Reported		
Aquifer type:	Not Reported		
Construction date:	19831120	Welldepth:	528
Welldepth units:	ft	Wellholedepth:	532
Wellholedepth units:	ft		

Ground-water levels, Number of Measurements: 1

Date	Feet below Surface	Feet to Sealevel
1983-11-24	365	

Map ID:	449		
Org. Identifier:	USGS-WA	Site ID:	USGS40001224513
Formal name:	USGS Washington Water Science Center		
Monloc Identifier:	USGS-463610120304101		
Monloc name:	13N/18E-24H01		
Monloc type:	Well		
Monloc desc:	Not Reported		
Huc code:	17030003	Drainagearea value:	Not Reported
Drainagearea Units:	Not Reported	Contrib drainagearea:	Not Reported
Contrib drainagearea units:	Not Reported	Latitude:	46.6026267
Longitude:	-120.5125656	Sourcemap scale:	24000

Horiz Acc measure:	1	Horiz Acc measure units:	seconds
Horiz Collection method:	Interpolated from map		
Horiz coord refsys:	NAD83	Vert measure val:	1070
Vert measure units:	feet	Vertacc measure val:	10
Vert accmeasure units:	feet		
Vertcollection method:	Interpolated from topographic map		
Vert coord refsys:	NGVD29	Countrycode:	US
Aquifername:	Not Reported		
Formation type:	Not Reported		
Aquifer type:	Not Reported		
Construction date:	19260101	Welldepth:	201
Welldepth units:	ft	Wellholedepth:	Not Reported
Wellholedepth units:	Not Reported		

Ground-water levels, Number of Measurements: 0

Map ID:	470		
Org. Identifier:	USGS-WA	Site ID:	USGS40001224487
Formal name:	USGS Washington Water Science Center		
Monloc Identifier:	USGS-463608120283401		
Monloc name:	13N/19E-20K02		
Monloc type:	Well		
Monloc desc:	Not Reported		
Huc code:	17030003	Drainagearea value:	Not Reported
Drainagearea Units:	Not Reported	Contrib drainagearea:	Not Reported
Contrib drainagearea units:	Not Reported	Latitude:	46.602038
Longitude:	-120.4771755	Sourcemap scale:	Not Reported
Horiz Acc measure:	5	Horiz Acc measure units:	seconds
Horiz Collection method:	Interpolated from Digital Map		
Horiz coord refsys:	NAD83	Vert measure val:	1030
Vert measure units:	feet	Vertacc measure val:	20
Vert accmeasure units:	feet		
Vertcollection method:	Interpolated from digital elevation model (DEM)		
Vert coord refsys:	NGVD29	Countrycode:	US
Aquifername:	Not Reported		
Formation type:	Not Reported		
Aquifer type:	Not Reported		
Construction date:	19860124	Welldepth:	100
Welldepth units:	ft	Wellholedepth:	100
Wellholedepth units:	ft		

Ground-water levels, Number of Measurements: 1

Date	Feet below Surface	Feet to Sealevel
1986-02-04	10	

Map ID: 460

GEOCHECK VERSION 2.1
STATE DATABASE WELL INFORMATION

Org. Identifier:	USGS-WA	Site ID:	USGS40001224460
Formal name:	USGS Washington Water Science Center		
Monloc Identifier:	USGS-463607120244801		
Monloc name:	13N/19E-23G02		
Monloc type:	Well		
Monloc desc:	Not Reported		
Huc code:	17030003	Drainagearea value:	Not Reported
Drainagearea Units:	Not Reported	Contrib drainagearea:	Not Reported
Contrib drainagearea units:	Not Reported	Latitude:	46.6018496
Longitude:	-120.4145623	Sourcemap scale:	24000
Horiz Acc measure:	.5	Horiz Acc measure units:	seconds
Horiz Collection method:	Global positioning system (GPS), uncorrected		
Horiz coord refsys:	NAD83	Vert measure val:	1260
Vert measure units:	feet	Vertacc measure val:	10
Vert accmeasure units:	feet		
Vertcollection method:	Interpolated from topographic map		
Vert coord refsys:	NGVD29	Countrycode:	US
Aquifername:	Not Reported		
Formation type:	Not Reported		
Aquifer type:	Not Reported		
Construction date:	19930720	Welldepth:	320
Welldepth units:	ft	Wellholedepth:	320
Wellholedepth units:	ft		

Ground-water levels, Number of Measurements: 2

Date	Feet below Surface	Feet to Sealevel	Date	Feet below Surface	Feet to Sealevel
2001-03-07	214.82		1993-07-23	23	

Map ID:	420		
Org. Identifier:	USGS-WA	Site ID:	USGS40001224461
Formal name:	USGS Washington Water Science Center		
Monloc Identifier:	USGS-463607120251701		
Monloc name:	13N/19E-23E01		
Monloc type:	Well		
Monloc desc:	GWSI DATABASE AUGMENTATION SITE		
Huc code:	17030003	Drainagearea value:	Not Reported
Drainagearea Units:	Not Reported	Contrib drainagearea:	Not Reported
Contrib drainagearea units:	Not Reported	Latitude:	46.601794
Longitude:	-120.4225626	Sourcemap scale:	Not Reported
Horiz Acc measure:	10	Horiz Acc measure units:	seconds
Horiz Collection method:	Interpolated from map		
Horiz coord refsys:	NAD83	Vert measure val:	9999.99
Vert measure units:	feet	Vertacc measure val:	999
Vert accmeasure units:	feet		
Vertcollection method:	Unknown		
Vert coord refsys:	NGVD29	Countrycode:	US
Aquifername:	Not Reported		
Formation type:	Not Reported		
Aquifer type:	Not Reported		
Construction date:	19760730	Welldepth:	206
Welldepth units:	ft	Wellholedepth:	206
Wellholedepth units:	ft		

Ground-water levels, Number of Measurements: 1

Date	Feet below Surface	Feet to Sealevel
1976-08-02	110	

Map ID:	420		
Org. Identifier:	USGS-WA	Site ID:	USGS40001224447
Formal name:	USGS Washington Water Science Center		
Monloc Identifier:	USGS-463606120280002		
Monloc name:	13N/19E-20H03D1		
Monloc type:	Well		
Monloc desc:	Not Reported		
Huc code:	17030003	Drainagearea value:	Not Reported
Drainagearea Units:	Not Reported	Contrib drainagearea:	Not Reported
Contrib drainagearea units:	Not Reported	Latitude:	46.6016409
Longitude:	-120.467828	Sourcemap scale:	24000
Horiz Acc measure:	.5	Horiz Acc measure units:	seconds
Horiz Collection method:	Global positioning system (GPS), uncorrected		
Horiz coord refsys:	NAD83	Vert measure val:	1030
Vert measure units:	feet	Vertacc measure val:	10
Vert accmeasure units:	feet		
Vertcollection method:	Interpolated from topographic map		
Vert coord refsys:	NGVD29	Countrycode:	US
Aquifername:	Not Reported		
Formation type:	Not Reported		
Aquifer type:	Not Reported		
Construction date:	19980702	Welldepth:	107
Welldepth units:	ft	Wellholedepth:	107
Wellholedepth units:	ft		

Ground-water levels, Number of Measurements: 1

Date	Feet below Surface	Feet to Sealevel
1998-07-03	11	

Map ID:	420		
Org. Identifier:	USGS-WA	Site ID:	USGS40001224446
Formal name:	USGS Washington Water Science Center		
Monloc Identifier:	USGS-463606120275201		
Monloc name:	13N/19E-21E01		
Monloc type:	Well		
Monloc desc:	Not Reported		
Huc code:	17030003	Drainagearea value:	Not Reported
Drainagearea Units:	Not Reported	Contrib drainagearea:	Not Reported
Contrib drainagearea units:	Not Reported	Latitude:	46.6015159
Longitude:	-120.4656196	Sourcemap scale:	62500

Horiz Acc measure:	1	Horiz Acc measure units:	seconds
Horiz Collection method:	Interpolated from map		
Horiz coord refsys:	NAD83	Vert measure val:	1020
Vert measure units:	feet	Vertacc measure val:	20
Vert accmeasure units:	feet		
Vertcollection method:	Interpolated from topographic map		
Vert coord refsys:	NGVD29	Countrycode:	US
Aquifername:	Not Reported		
Formation type:	Not Reported		
Aquifer type:	Not Reported		
Construction date:	19630701	Welldepth:	20
Welldepth units:	ft	Wellholedepth:	Not Reported
Wellholedepth units:	Not Reported		

Ground-water levels, Number of Measurements: 1

Date	Feet below Surface	Feet to Sealevel
1963-08-01	6	

Map ID:	470		
Org. Identifier:	USGS-WA	Site ID:	USGS40001224448
Formal name:	USGS Washington Water Science Center		
Monloc Identifier:	USGS-463606120284501		
Monloc name:	13N/19E-20F01		
Monloc type:	Well		
Monloc desc:	Not Reported		
Huc code:	17030003	Drainagearea value:	Not Reported
Drainagearea Units:	Not Reported	Contrib drainagearea:	Not Reported
Contrib drainagearea units:	Not Reported	Latitude:	46.6015158
Longitude:	-120.4803423	Sourcemap scale:	62500
Horiz Acc measure:	1	Horiz Acc measure units:	seconds
Horiz Collection method:	Interpolated from map		
Horiz coord refsys:	NAD83	Vert measure val:	1040
Vert measure units:	feet	Vertacc measure val:	20
Vert accmeasure units:	feet		
Vertcollection method:	Interpolated from topographic map		
Vert coord refsys:	NGVD29	Countrycode:	US
Aquifername:	Not Reported		
Formation type:	Not Reported		
Aquifer type:	Not Reported		
Construction date:	19650825	Welldepth:	33
Welldepth units:	ft	Wellholedepth:	Not Reported
Wellholedepth units:	Not Reported		

Ground-water levels, Number of Measurements: 1

Date	Feet below Surface	Feet to Sealevel
1965-08-27	7	

GEOCHECK VERSION 2.1
STATE DATABASE WELL INFORMATION

Map ID:	472		
Org. Identifier:	USGS-WA	Site ID:	USGS40001224450
Formal name:	USGS Washington Water Science Center		
Monloc Identifier:	USGS-463606120300001		
Monloc name:	13N/19E-19F01		
Monloc type:	Well		
Monloc desc:	Not Reported		
Huc code:	17030003	Drainagearea value:	Not Reported
Drainagearea Units:	Not Reported	Contrib drainagearea:	Not Reported
Contrib drainagearea units:	Not Reported	Latitude:	46.6015156
Longitude:	-120.5011764	Sourcemap scale:	62500
Horiz Acc measure:	1	Horiz Acc measure units:	seconds
Horiz Collection method:	Interpolated from map		
Horiz coord refsys:	NAD83	Vert measure val:	1040
Vert measure units:	feet	Vertacc measure val:	20
Vert accmeasure units:	feet		
Vertcollection method:	Interpolated from topographic map		
Vert coord refsys:	NGVD29	Countrycode:	US
Aquifername:	Not Reported		
Formation type:	Not Reported		
Aquifer type:	Not Reported		
Construction date:	19500619	Welldepth:	203
Welldepth units:	ft	Wellholedepth:	Not Reported
Wellholedepth units:	Not Reported		

Ground-water levels, Number of Measurements: 1

Date	Feet below Surface	Feet to Sealevel
1950-06-19	33	

Map ID:	472		
Org. Identifier:	USGS-WA	Site ID:	USGS40001224449
Formal name:	USGS Washington Water Science Center		
Monloc Identifier:	USGS-463606120295901		
Monloc name:	13N/19E-19F03		
Monloc type:	Well		
Monloc desc:	GWSI DATABASE AUGMENTATION SITE		
Huc code:	17030003	Drainagearea value:	Not Reported
Drainagearea Units:	Not Reported	Contrib drainagearea:	Not Reported
Contrib drainagearea units:	Not Reported	Latitude:	46.6015156
Longitude:	-120.5008986	Sourcemap scale:	Not Reported
Horiz Acc measure:	10	Horiz Acc measure units:	seconds
Horiz Collection method:	Interpolated from map		
Horiz coord refsys:	NAD83	Vert measure val:	9999.99
Vert measure units:	feet	Vertacc measure val:	999
Vert accmeasure units:	feet		
Vertcollection method:	Unknown		
Vert coord refsys:	NGVD29	Countrycode:	US
Aquifername:	Not Reported		
Formation type:	Not Reported		

Aquifer type:	Not Reported		
Construction date:	19771029	Welldepth:	52
Welldepth units:	ft	Wellholedepth:	52
Wellholedepth units:	ft		

Ground-water levels, Number of Measurements: 1

Date	Feet below Surface	Feet to Sealevel
1977-11-11	18	

Map ID:	473		
Org. Identifier:	USGS-WA	Site ID:	USGS40001224429
Formal name:	USGS Washington Water Science Center		
Monloc Identifier:	USGS-463605120212201		
Monloc name:	13N/20E-20E01		
Monloc type:	Well		
Monloc desc:	GWSI DATABASE AUGMENTATION SITE		
Huc code:	17030003	Drainagearea value:	Not Reported
Drainagearea Units:	Not Reported	Contrib drainagearea:	Not Reported
Contrib drainagearea units:	Not Reported	Latitude:	46.6012389
Longitude:	-120.3572825	Sourcemap scale:	Not Reported
Horiz Acc measure:	10	Horiz Acc measure units:	seconds
Horiz Collection method:	Interpolated from map		
Horiz coord refsys:	NAD83	Vert measure val:	9999.99
Vert measure units:	feet	Vertacc measure val:	999
Vert accmeasure units:	feet		
Vertcollection method:	Unknown		
Vert coord refsys:	NGVD29	Countrycode:	US
Aquifername:	Not Reported		
Formation type:	Columbia River Basalt Group		
Aquifer type:	Not Reported		
Construction date:	19780919	Welldepth:	825
Welldepth units:	ft	Wellholedepth:	825
Wellholedepth units:	ft		

Ground-water levels, Number of Measurements: 1

Date	Feet below Surface	Feet to Sealevel
1979-01-05	420	

Map ID:	474		
Org. Identifier:	USGS-WA	Site ID:	USGS40001224430
Formal name:	USGS Washington Water Science Center		
Monloc Identifier:	USGS-463605120220401		
Monloc name:	13N/20E-19NE1		
Monloc type:	Well		
Monloc desc:	Not Reported		
Huc code:	17030003	Drainagearea value:	Not Reported
Drainagearea Units:	Not Reported	Contrib drainagearea:	Not Reported
Contrib drainagearea units:	Not Reported	Latitude:	46.6012388
Longitude:	-120.3689496	Sourcemap scale:	24000

Horiz Acc measure:	1	Horiz Acc measure units:	seconds
Horiz Collection method:	Interpolated from map		
Horiz coord refsys:	NAD83	Vert measure val:	1550
Vert measure units:	feet	Vertacc measure val:	10
Vert accmeasure units:	feet		
Vertcollection method:	Interpolated from topographic map		
Vert coord refsys:	NGVD29	Countrycode:	US
Aquifername:	Not Reported		
Formation type:	Not Reported		
Aquifer type:	Not Reported		
Construction date:	19510810	Welldepth:	413
Welldepth units:	ft	Wellholedepth:	Not Reported
Wellholedepth units:	Not Reported		

Ground-water levels, Number of Measurements: 0

Map ID:	470		
Org. Identifier:	USGS-WA	Site ID:	USGS40001224434
Formal name:	USGS Washington Water Science Center		
Monloc Identifier:	USGS-463605120282501		
Monloc name:	13N/19E-20G01		
Monloc type:	Well		
Monloc desc:	GWSI DATABASE AUGMENTATION SITE		
Huc code:	17030003	Drainagearea value:	Not Reported
Drainagearea Units:	Not Reported	Contrib drainagearea:	Not Reported
Contrib drainagearea units:	Not Reported	Latitude:	46.6012381
Longitude:	-120.4747866	Sourcemap scale:	Not Reported
Horiz Acc measure:	10	Horiz Acc measure units:	seconds
Horiz Collection method:	Interpolated from map		
Horiz coord refsys:	NAD83	Vert measure val:	9999.99
Vert measure units:	feet	Vertacc measure val:	999
Vert accmeasure units:	feet		
Vertcollection method:	Unknown		
Vert coord refsys:	NGVD29	Countrycode:	US
Aquifername:	Not Reported		
Formation type:	Not Reported		
Aquifer type:	Not Reported		
Construction date:	19840521	Welldepth:	41
Welldepth units:	ft	Wellholedepth:	44
Wellholedepth units:	ft		

Ground-water levels, Number of Measurements: 1

Date	Feet below Surface	Feet to Sealevel
1984-05-21	10	

Map ID: 470

GEOCHECK VERSION 2.1
STATE DATABASE WELL INFORMATION

Org. Identifier:	USGS-WA	Site ID:	USGS40001224433
Formal name:	USGS Washington Water Science Center		
Monloc Identifier:	USGS-463605120282401		
Monloc name:	13N/19E-20G02		
Monloc type:	Well		
Monloc desc:	GWSI DATABASE AUGMENTATION SITE		
Huc code:	17030003	Drainagearea value:	Not Reported
Drainagearea Units:	Not Reported	Contrib drainagearea:	Not Reported
Contrib drainagearea units:	Not Reported	Latitude:	46.6012381
Longitude:	-120.4745088	Sourcemap scale:	Not Reported
Horiz Acc measure:	10	Horiz Acc measure units:	seconds
Horiz Collection method:	Interpolated from map		
Horiz coord refsys:	NAD83	Vert measure val:	9999.99
Vert measure units:	feet	Vertacc measure val:	999
Vert accmeasure units:	feet		
Vertcollection method:	Unknown		
Vert coord refsys:	NGVD29	Countrycode:	US
Aquifername:	Not Reported		
Formation type:	Not Reported		
Aquifer type:	Not Reported		
Construction date:	19860114	Welldepth:	31
Welldepth units:	ft	Wellholedepth:	31
Wellholedepth units:	ft		

Ground-water levels, Number of Measurements: 1

Date	Feet below Surface	Feet to Sealevel
1986-01-19	11	

Map ID:	420		
Org. Identifier:	USGS-WA	Site ID:	USGS40001224432
Formal name:	USGS Washington Water Science Center		
Monloc Identifier:	USGS-463605120280601		
Monloc name:	13N/19E-20H02		
Monloc type:	Well		
Monloc desc:	GWSI DATABASE AUGMENTATION SITE		
Huc code:	17030003	Drainagearea value:	Not Reported
Drainagearea Units:	Not Reported	Contrib drainagearea:	Not Reported
Contrib drainagearea units:	Not Reported	Latitude:	46.6012381
Longitude:	-120.4695086	Sourcemap scale:	Not Reported
Horiz Acc measure:	10	Horiz Acc measure units:	seconds
Horiz Collection method:	Interpolated from map		
Horiz coord refsys:	NAD83	Vert measure val:	9999.99
Vert measure units:	feet	Vertacc measure val:	999
Vert accmeasure units:	feet		
Vertcollection method:	Unknown		
Vert coord refsys:	NGVD29	Countrycode:	US
Aquifername:	Not Reported		
Formation type:	Not Reported		
Aquifer type:	Not Reported		
Construction date:	19900426	Welldepth:	60
Welldepth units:	ft	Wellholedepth:	60
Wellholedepth units:	ft		

Ground-water levels, Number of Measurements: 1

Date	Feet below Surface	Feet to Sealevel
1990-04-27	7	

Map ID:	475		
Org. Identifier:	USGS-WA	Site ID:	USGS40001224437
Formal name:	USGS Washington Water Science Center		
Monloc Identifier:	USGS-463605120290301		
Monloc name:	13N/19E-20E01		
Monloc type:	Well		
Monloc desc:	GWSI DATABASE AUGMENTATION SITE		
Huc code:	17030003	Drainagearea value:	Not Reported
Drainagearea Units:	Not Reported	Contrib drainagearea:	Not Reported
Contrib drainagearea units:	Not Reported	Latitude:	46.601238
Longitude:	-120.4853425	Sourcemap scale:	Not Reported
Horiz Acc measure:	10	Horiz Acc measure units:	seconds
Horiz Collection method:	Interpolated from map		
Horiz coord refsys:	NAD83	Vert measure val:	9999.99
Vert measure units:	feet	Vertacc measure val:	999
Vert accmeasure units:	feet		
Vertcollection method:	Unknown		
Vert coord refsys:	NGVD29	Countrycode:	US
Aquifername:	Not Reported		
Formation type:	Not Reported		
Aquifer type:	Not Reported		
Construction date:	19810601	Welldepth:	13
Welldepth units:	ft	Wellholedepth:	13
Wellholedepth units:	ft		

Ground-water levels, Number of Measurements: 1

Date	Feet below Surface	Feet to Sealevel
1981-06-10	7	

Map ID:	470		
Org. Identifier:	USGS-WA	Site ID:	USGS40001224436
Formal name:	USGS Washington Water Science Center		
Monloc Identifier:	USGS-463605120284401		
Monloc name:	13N/19E-20F05		
Monloc type:	Well		
Monloc desc:	GWSI DATABASE AUGMENTATION SITE		
Huc code:	17030003	Drainagearea value:	Not Reported
Drainagearea Units:	Not Reported	Contrib drainagearea:	Not Reported
Contrib drainagearea units:	Not Reported	Latitude:	46.601238
Longitude:	-120.4800645	Sourcemap scale:	Not Reported

Horiz Acc measure:	10	Horiz Acc measure units:	seconds
Horiz Collection method:	Interpolated from map		
Horiz coord refsys:	NAD83	Vert measure val:	9999.99
Vert measure units:	feet	Vertacc measure val:	999
Vert accmeasure units:	feet		
Vertcollection method:	Unknown		
Vert coord refsys:	NGVD29	Countrycode:	US
Aquifername:	Not Reported		
Formation type:	Not Reported		
Aquifer type:	Not Reported		
Construction date:	19790424	Welldepth:	20
Welldepth units:	ft	Wellholedepth:	20
Wellholedepth units:	ft		

Ground-water levels, Number of Measurements: 1

Date	Feet below Surface	Feet to Sealevel
1979-04-24	11	

Map ID:	470		
Org. Identifier:	USGS-WA	Site ID:	USGS40001224435
Formal name:	USGS Washington Water Science Center		
Monloc Identifier:	USGS-463605120284301		
Monloc name:	13N/19E-20F06		
Monloc type:	Well		
Monloc desc:	GWSI DATABASE AUGMENTATION SITE		
Huc code:	17030003	Drainagearea value:	Not Reported
Drainagearea Units:	Not Reported	Contrib drainagearea:	Not Reported
Contrib drainagearea units:	Not Reported	Latitude:	46.601238
Longitude:	-120.4797867	Sourcemap scale:	Not Reported
Horiz Acc measure:	10	Horiz Acc measure units:	seconds
Horiz Collection method:	Interpolated from map		
Horiz coord refsys:	NAD83	Vert measure val:	9999.99
Vert measure units:	feet	Vertacc measure val:	999
Vert accmeasure units:	feet		
Vertcollection method:	Unknown		
Vert coord refsys:	NGVD29	Countrycode:	US
Aquifername:	Not Reported		
Formation type:	Not Reported		
Aquifer type:	Not Reported		
Construction date:	19870225	Welldepth:	60
Welldepth units:	ft	Wellholedepth:	60
Wellholedepth units:	ft		

Ground-water levels, Number of Measurements: 1

Date	Feet below Surface	Feet to Sealevel
1987-02-25	12	

GEOCHECK VERSION 2.1
STATE DATABASE WELL INFORMATION

Map ID:	472		
Org. Identifier:	USGS-WA	Site ID:	USGS40001224438
Formal name:	USGS Washington Water Science Center		
Monloc Identifier:	USGS-463605120295801		
Monloc name:	13N/19E-19F02		
Monloc type:	Well		
Monloc desc:	Not Reported		
Huc code:	17030003	Drainagearea value:	Not Reported
Drainagearea Units:	Not Reported	Contrib drainagearea:	Not Reported
Contrib drainagearea units:	Not Reported	Latitude:	46.6012379
Longitude:	-120.5006208	Sourcemap scale:	62500
Horiz Acc measure:	1	Horiz Acc measure units:	seconds
Horiz Collection method:	Interpolated from map		
Horiz coord refsys:	NAD83	Vert measure val:	1540
Vert measure units:	feet	Vertacc measure val:	20
Vert accmeasure units:	feet		
Vertcollection method:	Interpolated from topographic map		
Vert coord refsys:	NGVD29	Countrycode:	US
Aquifername:	Not Reported		
Formation type:	Not Reported		
Aquifer type:	Not Reported		
Construction date:	19500715	Welldepth:	201
Welldepth units:	ft	Wellholedepth:	Not Reported
Wellholedepth units:	Not Reported		

Ground-water levels, Number of Measurements: 1

Date	Feet below Surface	Feet to Sealevel
1950-07-24	18	

Map ID:	466		
Org. Identifier:	USGS-WA	Site ID:	USGS40001224431
Formal name:	USGS Washington Water Science Center		
Monloc Identifier:	USGS-463605120234201		
Monloc name:	13N/19E-24F02		
Monloc type:	Well		
Monloc desc:	Not Reported		
Huc code:	17030003	Drainagearea value:	Not Reported
Drainagearea Units:	Not Reported	Contrib drainagearea:	Not Reported
Contrib drainagearea units:	Not Reported	Latitude:	46.6011553
Longitude:	-120.3962283	Sourcemap scale:	24000
Horiz Acc measure:	.5	Horiz Acc measure units:	seconds
Horiz Collection method:	Global positioning system (GPS), uncorrected		
Horiz coord refsys:	NAD83	Vert measure val:	1390
Vert measure units:	feet	Vertacc measure val:	10
Vert accmeasure units:	feet		
Vertcollection method:	Interpolated from topographic map		
Vert coord refsys:	NGVD29	Countrycode:	US
Aquifername:	Not Reported		
Formation type:	Not Reported		

Aquifer type:	Not Reported		
Construction date:	19990309	Welldepth:	402
Welldepth units:	ft	Wellholedepth:	402
Wellholedepth units:	ft		

Ground-water levels, Number of Measurements: 1

Date	Feet below Surface	Feet to Sealevel
1999-03-15	280	

Map ID:	476		
Org. Identifier:	USGS-WA	Site ID:	USGS40001224415
Formal name:	USGS Washington Water Science Center		
Monloc Identifier:	USGS-463604120241801		
Monloc name:	13N/19E-23H03		
Monloc type:	Well		
Monloc desc:	GWSI DATABASE AUGMENTATION SITE		
Huc code:	17030003	Drainagearea value:	Not Reported
Drainagearea Units:	Not Reported	Contrib drainagearea:	Not Reported
Contrib drainagearea units:	Not Reported	Latitude:	46.6009608
Longitude:	-120.406173	Sourcemap scale:	Not Reported
Horiz Acc measure:	10	Horiz Acc measure units:	seconds
Horiz Collection method:	Interpolated from map		
Horiz coord refsys:	NAD83	Vert measure val:	9999.99
Vert measure units:	feet	Vertacc measure val:	999
Vert accmeasure units:	feet		
Vertcollection method:	Unknown		
Vert coord refsys:	NGVD29	Countrycode:	US
Aquifername:	Not Reported		
Formation type:	Not Reported		
Aquifer type:	Not Reported		
Construction date:	19881208	Welldepth:	320
Welldepth units:	ft	Wellholedepth:	320
Wellholedepth units:	ft		

Ground-water levels, Number of Measurements: 1

Date	Feet below Surface	Feet to Sealevel
1988-12-12	180	

Map ID:	420		
Org. Identifier:	USGS-WA	Site ID:	USGS40001224419
Formal name:	USGS Washington Water Science Center		
Monloc Identifier:	USGS-463604120263202		
Monloc name:	13N/19E-22E07		
Monloc type:	Well		
Monloc desc:	GWSI DATABASE AUGMENTATION SITE		
Huc code:	17030003	Drainagearea value:	Not Reported
Drainagearea Units:	Not Reported	Contrib drainagearea:	Not Reported
Contrib drainagearea units:	Not Reported	Latitude:	46.6009605
Longitude:	-120.4433966	Sourcemap scale:	Not Reported

Horiz Acc measure:	10	Horiz Acc measure units:	seconds
Horiz Collection method:	Interpolated from map		
Horiz coord refsys:	NAD83	Vert measure val:	9999.99
Vert measure units:	feet	Vertacc measure val:	999
Vert accmeasure units:	feet		
Vertcollection method:	Unknown		
Vert coord refsys:	NGVD29	Countrycode:	US
Aquifername:	Not Reported		
Formation type:	Not Reported		
Aquifer type:	Not Reported		
Construction date:	19900802	Welldepth:	160
Welldepth units:	ft	Wellholedepth:	160
Wellholedepth units:	ft		

Ground-water levels, Number of Measurements: 1

Date	Feet below Surface	Feet to Sealevel
1990-08-02	65	

Map ID:	420		
Org. Identifier:	USGS-WA	Site ID:	USGS40001224417
Formal name:	USGS Washington Water Science Center		
Monloc Identifier:	USGS-463604120263101		
Monloc name:	13N/19E-22E06		
Monloc type:	Well		
Monloc desc:	GWSI DATABASE AUGMENTATION SITE		
Huc code:	17030003	Drainagearea value:	Not Reported
Drainagearea Units:	Not Reported	Contrib drainagearea:	Not Reported
Contrib drainagearea units:	Not Reported	Latitude:	46.6009605
Longitude:	-120.4431188	Sourcemap scale:	Not Reported
Horiz Acc measure:	10	Horiz Acc measure units:	seconds
Horiz Collection method:	Interpolated from map		
Horiz coord refsys:	NAD83	Vert measure val:	9999.99
Vert measure units:	feet	Vertacc measure val:	999
Vert accmeasure units:	feet		
Vertcollection method:	Unknown		
Vert coord refsys:	NGVD29	Countrycode:	US
Aquifername:	Not Reported		
Formation type:	Not Reported		
Aquifer type:	Not Reported		
Construction date:	19791015	Welldepth:	Not Reported
Welldepth units:	Not Reported	Wellholedepth:	96
Wellholedepth units:	ft		

Ground-water levels, Number of Measurements: 1

Date	Feet below Surface	Feet to Sealevel
1979-10-15	59	

GEOCHECK VERSION 2.1
STATE DATABASE WELL INFORMATION

Map ID:	420		
Org. Identifier:	USGS-WA	Site ID:	USGS40001224418
Formal name:	USGS Washington Water Science Center		
Monloc Identifier:	USGS-463604120263102		
Monloc name:	13N/19E-22E06D1		
Monloc type:	Well		
Monloc desc:	GWSI DATABASE AUGMENTATION SITE		
Huc code:	17030003	Drainagearea value:	Not Reported
Drainagearea Units:	Not Reported	Contrib drainagearea:	Not Reported
Contrib drainagearea units:	Not Reported	Latitude:	46.6009605
Longitude:	-120.4431188	Sourcemap scale:	Not Reported
Horiz Acc measure:	10	Horiz Acc measure units:	seconds
Horiz Collection method:	Interpolated from map		
Horiz coord refsys:	NAD83	Vert measure val:	9999.99
Vert measure units:	feet	Vertacc measure val:	999
Vert accmeasure units:	feet		
Vertcollection method:	Unknown		
Vert coord refsys:	NGVD29	Countrycode:	US
Aquifername:	Not Reported		
Formation type:	Not Reported		
Aquifer type:	Not Reported		
Construction date:	19801001	Welldepth:	110
Welldepth units:	ft	Wellholedepth:	110
Wellholedepth units:	ft		

Ground-water levels, Number of Measurements: 1

Date	Feet below Surface	Feet to Sealevel
1980-10-01	60	

Map ID:	420		
Org. Identifier:	USGS-WA	Site ID:	USGS40001224416
Formal name:	USGS Washington Water Science Center		
Monloc Identifier:	USGS-463604120263001		
Monloc name:	13N/19E-22E05		
Monloc type:	Well		
Monloc desc:	GWSI DATABASE AUGMENTATION SITE		
Huc code:	17030003	Drainagearea value:	Not Reported
Drainagearea Units:	Not Reported	Contrib drainagearea:	Not Reported
Contrib drainagearea units:	Not Reported	Latitude:	46.6009605
Longitude:	-120.442841	Sourcemap scale:	Not Reported
Horiz Acc measure:	10	Horiz Acc measure units:	seconds
Horiz Collection method:	Interpolated from map		
Horiz coord refsys:	NAD83	Vert measure val:	9999.99
Vert measure units:	feet	Vertacc measure val:	999
Vert accmeasure units:	feet		
Vertcollection method:	Unknown		
Vert coord refsys:	NGVD29	Countrycode:	US
Aquifername:	Not Reported		
Formation type:	Not Reported		

Aquifer type:	Not Reported		
Construction date:	19790917	Welldepth:	116
Welldepth units:	ft	Wellholedepth:	116
Wellholedepth units:	ft		

Ground-water levels, Number of Measurements: 1

Date	Feet below Surface	Feet to Sealevel
1979-09-17	65	

Map ID:	420		
Org. Identifier:	USGS-WA	Site ID:	USGS40001224423
Formal name:	USGS Washington Water Science Center		
Monloc Identifier:	USGS-463604120274701		
Monloc name:	13N/19E-21E02		
Monloc type:	Well		
Monloc desc:	GWSI DATABASE AUGMENTATION SITE		
Huc code:	17030003	Drainagearea value:	Not Reported
Drainagearea Units:	Not Reported	Contrib drainagearea:	Not Reported
Contrib drainagearea units:	Not Reported	Latitude:	46.6009604
Longitude:	-120.4642306	Sourcemap scale:	Not Reported
Horiz Acc measure:	10	Horiz Acc measure units:	seconds
Horiz Collection method:	Interpolated from map		
Horiz coord refsys:	NAD83	Vert measure val:	9999.99
Vert measure units:	feet	Vertacc measure val:	999
Vert accmeasure units:	feet		
Vertcollection method:	Unknown		
Vert coord refsys:	NGVD29	Countrycode:	US
Aquifername:	Not Reported		
Formation type:	Not Reported		
Aquifer type:	Not Reported		
Construction date:	19820413	Welldepth:	60
Welldepth units:	ft	Wellholedepth:	60
Wellholedepth units:	ft		

Ground-water levels, Number of Measurements: 1

Date	Feet below Surface	Feet to Sealevel
1982-04-22	10	

Map ID:	420		
Org. Identifier:	USGS-WA	Site ID:	USGS40001224422
Formal name:	USGS Washington Water Science Center		
Monloc Identifier:	USGS-463604120274601		
Monloc name:	13N/19E-21E03		
Monloc type:	Well		
Monloc desc:	GWSI DATABASE AUGMENTATION SITE		
Huc code:	17030003	Drainagearea value:	Not Reported
Drainagearea Units:	Not Reported	Contrib drainagearea:	Not Reported
Contrib drainagearea units:	Not Reported	Latitude:	46.6009604
Longitude:	-120.4639529	Sourcemap scale:	Not Reported

Horiz Acc measure:	10	Horiz Acc measure units:	seconds
Horiz Collection method:	Interpolated from map		
Horiz coord refsys:	NAD83	Vert measure val:	9999.99
Vert measure units:	feet	Vertacc measure val:	999
Vert accmeasure units:	feet		
Vertcollection method:	Unknown		
Vert coord refsys:	NGVD29	Countrycode:	US
Aquifername:	Not Reported		
Formation type:	Not Reported		
Aquifer type:	Not Reported		
Construction date:	19801216	Welldepth:	40
Welldepth units:	ft	Wellholedepth:	40
Wellholedepth units:	ft		

Ground-water levels, Number of Measurements: 1

Date	Feet below Surface	Feet to Sealevel
1980-12-17	10	

Map ID:	477		
Org. Identifier:	USGS-WA	Site ID:	USGS40001224421
Formal name:	USGS Washington Water Science Center		
Monloc Identifier:	USGS-463604120272801		
Monloc name:	13N/19E-21F01		
Monloc type:	Well		
Monloc desc:	GWSI DATABASE AUGMENTATION SITE		
Huc code:	17030003	Drainagearea value:	Not Reported
Drainagearea Units:	Not Reported	Contrib drainagearea:	Not Reported
Contrib drainagearea units:	Not Reported	Latitude:	46.6009604
Longitude:	-120.4589527	Sourcemap scale:	Not Reported
Horiz Acc measure:	10	Horiz Acc measure units:	seconds
Horiz Collection method:	Interpolated from map		
Horiz coord refsys:	NAD83	Vert measure val:	9999.99
Vert measure units:	feet	Vertacc measure val:	999
Vert accmeasure units:	feet		
Vertcollection method:	Unknown		
Vert coord refsys:	NGVD29	Countrycode:	US
Aquifername:	Not Reported		
Formation type:	Not Reported		
Aquifer type:	Not Reported		
Construction date:	19890816	Welldepth:	20
Welldepth units:	ft	Wellholedepth:	20
Wellholedepth units:	ft		

Ground-water levels, Number of Measurements: 1

Date	Feet below Surface	Feet to Sealevel
1989-08-16	4	

GEOCHECK VERSION 2.1
STATE DATABASE WELL INFORMATION

Map ID:	477		
Org. Identifier:	USGS-WA	Site ID:	USGS40001224420
Formal name:	USGS Washington Water Science Center		
Monloc Identifier:	USGS-463604120272701		
Monloc name:	13N/19E-21F02		
Monloc type:	Well		
Monloc desc:	GWSI DATABASE AUGMENTATION SITE		
Huc code:	17030003	Drainagearea value:	Not Reported
Drainagearea Units:	Not Reported	Contrib drainagearea:	Not Reported
Contrib drainagearea units:	Not Reported	Latitude:	46.6009604
Longitude:	-120.4586749	Sourcemap scale:	Not Reported
Horiz Acc measure:	10	Horiz Acc measure units:	seconds
Horiz Collection method:	Interpolated from map		
Horiz coord refsys:	NAD83	Vert measure val:	9999.99
Vert measure units:	feet	Vertacc measure val:	999
Vert accmeasure units:	feet		
Vertcollection method:	Unknown		
Vert coord refsys:	NGVD29	Countrycode:	US
Aquifername:	Not Reported		
Formation type:	Not Reported		
Aquifer type:	Not Reported		
Construction date:	19890818	Welldepth:	18
Welldepth units:	ft	Wellholedepth:	18
Wellholedepth units:	ft		

Ground-water levels, Number of Measurements: 1

Date	Feet below Surface	Feet to Sealevel
1989-08-18	2	

Map ID:	420		
Org. Identifier:	USGS-WA	Site ID:	USGS40001224424
Formal name:	USGS Washington Water Science Center		
Monloc Identifier:	USGS-463604120280301		
Monloc name:	13N/19E-20H01		
Monloc type:	Well		
Monloc desc:	GWSI DATABASE AUGMENTATION SITE		
Huc code:	17030003	Drainagearea value:	Not Reported
Drainagearea Units:	Not Reported	Contrib drainagearea:	Not Reported
Contrib drainagearea units:	Not Reported	Latitude:	46.6009603
Longitude:	-120.4686752	Sourcemap scale:	Not Reported
Horiz Acc measure:	10	Horiz Acc measure units:	seconds
Horiz Collection method:	Interpolated from map		
Horiz coord refsys:	NAD83	Vert measure val:	9999.99
Vert measure units:	feet	Vertacc measure val:	999
Vert accmeasure units:	feet		
Vertcollection method:	Unknown		
Vert coord refsys:	NGVD29	Countrycode:	US
Aquifername:	Not Reported		
Formation type:	Not Reported		

Aquifer type:	Not Reported		
Construction date:	19760622	Welldepth:	25
Welldepth units:	ft	Wellholedepth:	25
Wellholedepth units:	ft		

Ground-water levels, Number of Measurements: 1

Date	Feet below Surface	Feet to Sealevel
1976-06-22	5	

Map ID:	470		
Org. Identifier:	USGS-WA	Site ID:	USGS40001224425
Formal name:	USGS Washington Water Science Center		
Monloc Identifier:	USGS-463604120284501		
Monloc name:	13N/19E-20F02		
Monloc type:	Well		
Monloc desc:	GWSI DATABASE AUGMENTATION SITE		
Huc code:	17030003	Drainagearea value:	Not Reported
Drainagearea Units:	Not Reported	Contrib drainagearea:	Not Reported
Contrib drainagearea units:	Not Reported	Latitude:	46.6009602
Longitude:	-120.4803423	Sourcemap scale:	Not Reported
Horiz Acc measure:	10	Horiz Acc measure units:	seconds
Horiz Collection method:	Interpolated from map		
Horiz coord refsys:	NAD83	Vert measure val:	9999.99
Vert measure units:	feet	Vertacc measure val:	999
Vert accmeasure units:	feet		
Vertcollection method:	Unknown		
Vert coord refsys:	NGVD29	Countrycode:	US
Aquifername:	Not Reported		
Formation type:	Not Reported		
Aquifer type:	Not Reported		
Construction date:	19760819	Welldepth:	20
Welldepth units:	ft	Wellholedepth:	20
Wellholedepth units:	ft		

Ground-water levels, Number of Measurements: 1

Date	Feet below Surface	Feet to Sealevel
1976-08-19	6	

Map ID:	478		
Org. Identifier:	USGS-WA	Site ID:	USGS40001224401
Formal name:	USGS Washington Water Science Center		
Monloc Identifier:	USGS-463603120204901		
Monloc name:	13N/20E-20G01		
Monloc type:	Well		
Monloc desc:	GWSI DATABASE AUGMENTATION SITE		
Huc code:	17030003	Drainagearea value:	Not Reported
Drainagearea Units:	Not Reported	Contrib drainagearea:	Not Reported
Contrib drainagearea units:	Not Reported	Latitude:	46.6006834
Longitude:	-120.3481156	Sourcemap scale:	Not Reported

Horiz Acc measure:	10	Horiz Acc measure units:	seconds
Horiz Collection method:	Interpolated from map		
Horiz coord refsys:	NAD83	Vert measure val:	9999.99
Vert measure units:	feet	Vertacc measure val:	999
Vert accmeasure units:	feet		
Vertcollection method:	Unknown		
Vert coord refsys:	NGVD29	Countrycode:	US
Aquifername:	Not Reported		
Formation type:	Unclassified Overburden		
Aquifer type:	Not Reported		
Construction date:	19890328	Welldepth:	738
Welldepth units:	ft	Wellholedepth:	738
Wellholedepth units:	ft		

Ground-water levels, Number of Measurements: 1

Date	Feet below Surface	Feet to Sealevel
1989-04-07	478	

Map ID:	460		
Org. Identifier:	USGS-WA	Site ID:	USGS40001224404
Formal name:	USGS Washington Water Science Center		
Monloc Identifier:	USGS-463603120243801		
Monloc name:	13N/19E-23G01		
Monloc type:	Well		
Monloc desc:	GWSI DATABASE AUGMENTATION SITE		
Huc code:	17030003	Drainagearea value:	Not Reported
Drainagearea Units:	Not Reported	Contrib drainagearea:	Not Reported
Contrib drainagearea units:	Not Reported	Latitude:	46.600683
Longitude:	-120.4117288	Sourcemap scale:	Not Reported
Horiz Acc measure:	10	Horiz Acc measure units:	seconds
Horiz Collection method:	Interpolated from map		
Horiz coord refsys:	NAD83	Vert measure val:	9999.99
Vert measure units:	feet	Vertacc measure val:	999
Vert accmeasure units:	feet		
Vertcollection method:	Unknown		
Vert coord refsys:	NGVD29	Countrycode:	US
Aquifername:	Not Reported		
Formation type:	Not Reported		
Aquifer type:	Not Reported		
Construction date:	19900921	Welldepth:	200
Welldepth units:	ft	Wellholedepth:	204
Wellholedepth units:	ft		

Ground-water levels, Number of Measurements: 1

Date	Feet below Surface	Feet to Sealevel
1990-09-24	130	

GEOCHECK VERSION 2.1
STATE DATABASE WELL INFORMATION

Map ID:	476		
Org. Identifier:	USGS-WA	Site ID:	USGS40001224403
Formal name:	USGS Washington Water Science Center		
Monloc Identifier:	USGS-463603120241902		
Monloc name:	13N/19E-23H01D1		
Monloc type:	Well		
Monloc desc:	GWSI DATABASE AUGMENTATION SITE		
Huc code:	17030003	Drainagearea value:	Not Reported
Drainagearea Units:	Not Reported	Contrib drainagearea:	Not Reported
Contrib drainagearea units:	Not Reported	Latitude:	46.600683
Longitude:	-120.4064509	Sourcemap scale:	Not Reported
Horiz Acc measure:	10	Horiz Acc measure units:	seconds
Horiz Collection method:	Interpolated from map		
Horiz coord refsys:	NAD83	Vert measure val:	9999.99
Vert measure units:	feet	Vertacc measure val:	999
Vert accmeasure units:	feet		
Vertcollection method:	Unknown		
Vert coord refsys:	NGVD29	Countrycode:	US
Aquifername:	Not Reported		
Formation type:	Not Reported		
Aquifer type:	Not Reported		
Construction date:	19850711	Welldepth:	100
Welldepth units:	ft	Wellholedepth:	115
Wellholedepth units:	ft		

Ground-water levels, Number of Measurements: 1

Date	Feet below Surface	Feet to Sealevel
1985-07-13	40	

Map ID:	476		
Org. Identifier:	USGS-WA	Site ID:	USGS40001224402
Formal name:	USGS Washington Water Science Center		
Monloc Identifier:	USGS-463603120241801		
Monloc name:	13N/19E-23H02		
Monloc type:	Well		
Monloc desc:	GWSI DATABASE AUGMENTATION SITE		
Huc code:	17030003	Drainagearea value:	Not Reported
Drainagearea Units:	Not Reported	Contrib drainagearea:	Not Reported
Contrib drainagearea units:	Not Reported	Latitude:	46.600683
Longitude:	-120.406173	Sourcemap scale:	Not Reported
Horiz Acc measure:	10	Horiz Acc measure units:	seconds
Horiz Collection method:	Interpolated from map		
Horiz coord refsys:	NAD83	Vert measure val:	9999.99
Vert measure units:	feet	Vertacc measure val:	999
Vert accmeasure units:	feet		
Vertcollection method:	Unknown		
Vert coord refsys:	NGVD29	Countrycode:	US
Aquifername:	Not Reported		
Formation type:	Not Reported		

Aquifer type:	Not Reported		
Construction date:	19860421	Welldepth:	240
Welldepth units:	ft	Wellholedepth:	241
Wellholedepth units:	ft		

Ground-water levels, Number of Measurements: 1

Date	Feet below Surface	Feet to Sealevel
1986-04-25	177	

Map ID:	460		
Org. Identifier:	USGS-WA	Site ID:	USGS40001224405
Formal name:	USGS Washington Water Science Center		
Monloc Identifier:	USGS-463603120245701		
Monloc name:	13N/19E-23F02		
Monloc type:	Well		
Monloc desc:	GWSI DATABASE AUGMENTATION SITE		
Huc code:	17030003	Drainagearea value:	Not Reported
Drainagearea Units:	Not Reported	Contrib drainagearea:	Not Reported
Contrib drainagearea units:	Not Reported	Latitude:	46.6006829
Longitude:	-120.4170068	Sourcemap scale:	Not Reported
Horiz Acc measure:	10	Horiz Acc measure units:	seconds
Horiz Collection method:	Interpolated from map		
Horiz coord refsys:	NAD83	Vert measure val:	9999.99
Vert measure units:	feet	Vertacc measure val:	999
Vert accmeasure units:	feet		
Vertcollection method:	Unknown		
Vert coord refsys:	NGVD29	Countrycode:	US
Aquifername:	Not Reported		
Formation type:	Not Reported		
Aquifer type:	Not Reported		
Construction date:	19870921	Welldepth:	256
Welldepth units:	ft	Wellholedepth:	256
Wellholedepth units:	ft		

Ground-water levels, Number of Measurements: 1

Date	Feet below Surface	Feet to Sealevel
1987-09-25	148	

Map ID:	479		
Org. Identifier:	USGS-WA	Site ID:	USGS40001224407
Formal name:	USGS Washington Water Science Center		
Monloc Identifier:	USGS-463603120261201		
Monloc name:	13N/19E-22F01		
Monloc type:	Well		
Monloc desc:	GWSI DATABASE AUGMENTATION SITE		
Huc code:	17030003	Drainagearea value:	Not Reported
Drainagearea Units:	Not Reported	Contrib drainagearea:	Not Reported
Contrib drainagearea units:	Not Reported	Latitude:	46.6006828
Longitude:	-120.4378409	Sourcemap scale:	Not Reported

Horiz Acc measure:	10	Horiz Acc measure units:	seconds
Horiz Collection method:	Interpolated from map		
Horiz coord refsys:	NAD83	Vert measure val:	9999.99
Vert measure units:	feet	Vertacc measure val:	999
Vert accmeasure units:	feet		
Vertcollection method:	Unknown		
Vert coord refsys:	NGVD29	Countrycode:	US
Aquifername:	Not Reported		
Formation type:	Unclassified Overburden		
Aquifer type:	Not Reported		
Construction date:	19770823	Welldepth:	720
Welldepth units:	ft	Wellholedepth:	720
Wellholedepth units:	ft		

Ground-water levels, Number of Measurements: 1

Date	Feet below Surface	Feet to Sealevel
1977-09-21	93	

Map ID:	479		
Org. Identifier:	USGS-WA	Site ID:	USGS40001224406
Formal name:	USGS Washington Water Science Center		
Monloc Identifier:	USGS-463603120261101		
Monloc name:	13N/19E-22F02		
Monloc type:	Well		
Monloc desc:	GWSI DATABASE AUGMENTATION SITE		
Huc code:	17030003	Drainagearea value:	Not Reported
Drainagearea Units:	Not Reported	Contrib drainagearea:	Not Reported
Contrib drainagearea units:	Not Reported	Latitude:	46.6006828
Longitude:	-120.437563	Sourcemap scale:	Not Reported
Horiz Acc measure:	10	Horiz Acc measure units:	seconds
Horiz Collection method:	Interpolated from map		
Horiz coord refsys:	NAD83	Vert measure val:	9999.99
Vert measure units:	feet	Vertacc measure val:	999
Vert accmeasure units:	feet		
Vertcollection method:	Unknown		
Vert coord refsys:	NGVD29	Countrycode:	US
Aquifername:	Not Reported		
Formation type:	Not Reported		
Aquifer type:	Not Reported		
Construction date:	19771206	Welldepth:	347
Welldepth units:	ft	Wellholedepth:	347
Wellholedepth units:	ft		

Ground-water levels, Number of Measurements: 1

Date	Feet below Surface	Feet to Sealevel
1977-12-20	160	

GEOCHECK VERSION 2.1
STATE DATABASE WELL INFORMATION

Map ID:	480		
Org. Identifier:	USGS-WA	Site ID:	USGS40001224411
Formal name:	USGS Washington Water Science Center		
Monloc Identifier:	USGS-463603120270901		
Monloc name:	13N/19E-21G01		
Monloc type:	Well		
Monloc desc:	GWSI DATABASE AUGMENTATION SITE		
Huc code:	17030003	Drainagearea value:	Not Reported
Drainagearea Units:	Not Reported	Contrib drainagearea:	Not Reported
Contrib drainagearea units:	Not Reported	Latitude:	46.6006827
Longitude:	-120.4536747	Sourcemap scale:	Not Reported
Horiz Acc measure:	10	Horiz Acc measure units:	seconds
Horiz Collection method:	Interpolated from map		
Horiz coord refsys:	NAD83	Vert measure val:	9999.99
Vert measure units:	feet	Vertacc measure val:	999
Vert accmeasure units:	feet		
Vertcollection method:	Unknown		
Vert coord refsys:	NGVD29	Countrycode:	US
Aquifername:	Not Reported		
Formation type:	Not Reported		
Aquifer type:	Not Reported		
Construction date:	19881222	Welldepth:	40
Welldepth units:	ft	Wellholedepth:	40
Wellholedepth units:	ft		

Ground-water levels, Number of Measurements: 1

Date	Feet below Surface	Feet to Sealevel
1988-12-22	8	

Map ID:	420		
Org. Identifier:	USGS-WA	Site ID:	USGS40001224410
Formal name:	USGS Washington Water Science Center		
Monloc Identifier:	USGS-463603120265001		
Monloc name:	13N/19E-21H01		
Monloc type:	Well		
Monloc desc:	GWSI DATABASE AUGMENTATION SITE		
Huc code:	17030003	Drainagearea value:	Not Reported
Drainagearea Units:	Not Reported	Contrib drainagearea:	Not Reported
Contrib drainagearea units:	Not Reported	Latitude:	46.6006827
Longitude:	-120.4483968	Sourcemap scale:	Not Reported
Horiz Acc measure:	10	Horiz Acc measure units:	seconds
Horiz Collection method:	Interpolated from map		
Horiz coord refsys:	NAD83	Vert measure val:	9999.99
Vert measure units:	feet	Vertacc measure val:	999
Vert accmeasure units:	feet		
Vertcollection method:	Unknown		
Vert coord refsys:	NGVD29	Countrycode:	US
Aquifername:	Not Reported		
Formation type:	Not Reported		

Aquifer type:	Not Reported		
Construction date:	19831028	Welldepth:	150
Welldepth units:	ft	Wellholedepth:	160
Wellholedepth units:	ft		

Ground-water levels, Number of Measurements: 1

Date	Feet below Surface	Feet to Sealevel
1983-11-02	5	

Map ID:	420		
Org. Identifier:	USGS-WA	Site ID:	USGS40001224409
Formal name:	USGS Washington Water Science Center		
Monloc Identifier:	USGS-463603120263101		
Monloc name:	13N/19E-22E03		
Monloc type:	Well		
Monloc desc:	GWSI DATABASE AUGMENTATION SITE		
Huc code:	17030003	Drainagearea value:	Not Reported
Drainagearea Units:	Not Reported	Contrib drainagearea:	Not Reported
Contrib drainagearea units:	Not Reported	Latitude:	46.6006827
Longitude:	-120.4431188	Sourcemap scale:	Not Reported
Horiz Acc measure:	10	Horiz Acc measure units:	seconds
Horiz Collection method:	Interpolated from map		
Horiz coord refsys:	NAD83	Vert measure val:	9999.99
Vert measure units:	feet	Vertacc measure val:	999
Vert accmeasure units:	feet		
Vertcollection method:	Unknown		
Vert coord refsys:	NGVD29	Countrycode:	US
Aquifername:	Not Reported		
Formation type:	Not Reported		
Aquifer type:	Not Reported		
Construction date:	19770914	Welldepth:	96
Welldepth units:	ft	Wellholedepth:	96
Wellholedepth units:	ft		

Ground-water levels, Number of Measurements: 1

Date	Feet below Surface	Feet to Sealevel
1977-09-14	64	

Map ID:	420		
Org. Identifier:	USGS-WA	Site ID:	USGS40001224408
Formal name:	USGS Washington Water Science Center		
Monloc Identifier:	USGS-463603120263001		
Monloc name:	13N/19E-22E04		
Monloc type:	Well		
Monloc desc:	GWSI DATABASE AUGMENTATION SITE		
Huc code:	17030003	Drainagearea value:	Not Reported
Drainagearea Units:	Not Reported	Contrib drainagearea:	Not Reported
Contrib drainagearea units:	Not Reported	Latitude:	46.6006827
Longitude:	-120.442841	Sourcemap scale:	Not Reported

Horiz Acc measure:	10	Horiz Acc measure units:	seconds
Horiz Collection method:	Interpolated from map		
Horiz coord refsys:	NAD83	Vert measure val:	9999.99
Vert measure units:	feet	Vertacc measure val:	999
Vert accmeasure units:	feet		
Vertcollection method:	Unknown		
Vert coord refsys:	NGVD29	Countrycode:	US
Aquifername:	Not Reported		
Formation type:	Not Reported		
Aquifer type:	Not Reported		
Construction date:	19780725	Welldepth:	116
Welldepth units:	ft	Wellholedepth:	116
Wellholedepth units:	ft		

Ground-water levels, Number of Measurements: 1

Date	Feet below Surface	Feet to Sealevel
1978-07-27	78	

Map ID:	466		
Org. Identifier:	USGS-WA	Site ID:	USGS40001224392
Formal name:	USGS Washington Water Science Center		
Monloc Identifier:	USGS-463602120234501		
Monloc name:	13N/19E-24F01		
Monloc type:	Well		
Monloc desc:	Not Reported		
Huc code:	17030003	Drainagearea value:	Not Reported
Drainagearea Units:	Not Reported	Contrib drainagearea:	Not Reported
Contrib drainagearea units:	Not Reported	Latitude:	46.6004053
Longitude:	-120.397006	Sourcemap scale:	62500
Horiz Acc measure:	1	Horiz Acc measure units:	seconds
Horiz Collection method:	Interpolated from map		
Horiz coord refsys:	NAD83	Vert measure val:	1360
Vert measure units:	feet	Vertacc measure val:	20
Vert accmeasure units:	feet		
Vertcollection method:	Interpolated from topographic map		
Vert coord refsys:	NGVD29	Countrycode:	US
Aquifername:	Not Reported		
Formation type:	Not Reported		
Aquifer type:	Not Reported		
Construction date:	19650308	Welldepth:	425
Welldepth units:	ft	Wellholedepth:	427
Wellholedepth units:	ft		

Ground-water levels, Number of Measurements: 1

Date	Feet below Surface	Feet to Sealevel
1965-04-12	340	

GEOCHECK VERSION 2.1
STATE DATABASE WELL INFORMATION

Map ID:	470		
Org. Identifier:	USGS-WA	Site ID:	USGS40001224394
Formal name:	USGS Washington Water Science Center		
Monloc Identifier:	USGS-463602120284101		
Monloc name:	13N/19E-20F03		
Monloc type:	Well		
Monloc desc:	GWSI DATABASE AUGMENTATION SITE		
Huc code:	17030003	Drainagearea value:	Not Reported
Drainagearea Units:	Not Reported	Contrib drainagearea:	Not Reported
Contrib drainagearea units:	Not Reported	Latitude:	46.6004047
Longitude:	-120.4792312	Sourcemap scale:	Not Reported
Horiz Acc measure:	10	Horiz Acc measure units:	seconds
Horiz Collection method:	Interpolated from map		
Horiz coord refsys:	NAD83	Vert measure val:	9999.99
Vert measure units:	feet	Vertacc measure val:	999
Vert accmeasure units:	feet		
Vertcollection method:	Unknown		
Vert coord refsys:	NGVD29	Countrycode:	US
Aquifername:	Not Reported		
Formation type:	Not Reported		
Aquifer type:	Not Reported		
Construction date:	19770418	Welldepth:	20
Welldepth units:	ft	Wellholedepth:	20
Wellholedepth units:	ft		

Ground-water levels, Number of Measurements: 1

Date	Feet below Surface	Feet to Sealevel
1977-04-18	10	

Map ID:	470		
Org. Identifier:	USGS-WA	Site ID:	USGS40001224393
Formal name:	USGS Washington Water Science Center		
Monloc Identifier:	USGS-463602120284001		
Monloc name:	13N/19E-20F04		
Monloc type:	Well		
Monloc desc:	GWSI DATABASE AUGMENTATION SITE		
Huc code:	17030003	Drainagearea value:	Not Reported
Drainagearea Units:	Not Reported	Contrib drainagearea:	Not Reported
Contrib drainagearea units:	Not Reported	Latitude:	46.6004047
Longitude:	-120.4789534	Sourcemap scale:	Not Reported
Horiz Acc measure:	10	Horiz Acc measure units:	seconds
Horiz Collection method:	Interpolated from map		
Horiz coord refsys:	NAD83	Vert measure val:	9999.99
Vert measure units:	feet	Vertacc measure val:	999
Vert accmeasure units:	feet		
Vertcollection method:	Unknown		
Vert coord refsys:	NGVD29	Countrycode:	US
Aquifername:	Not Reported		
Formation type:	Not Reported		

Aquifer type:	Not Reported		
Construction date:	19780210	Welldepth:	20
Welldepth units:	ft	Wellholedepth:	20
Wellholedepth units:	ft		

Ground-water levels, Number of Measurements: 1

Date	Feet below Surface	Feet to Sealevel
1978-02-10	10	

Map ID:	471		
Org. Identifier:	USGS-WA	Site ID:	USGS40001224395
Formal name:	USGS Washington Water Science Center		
Monloc Identifier:	USGS-463602120310401		
Monloc name:	13N/18E-24B01		
Monloc type:	Well		
Monloc desc:	Not Reported		
Huc code:	17030003	Drainagearea value:	Not Reported
Drainagearea Units:	Not Reported	Contrib drainagearea:	Not Reported
Contrib drainagearea units:	Not Reported	Latitude:	46.6004044
Longitude:	-120.5189546	Sourcemap scale:	24000
Horiz Acc measure:	1	Horiz Acc measure units:	seconds
Horiz Collection method:	Interpolated from map		
Horiz coord refsys:	NAD83	Vert measure val:	1066
Vert measure units:	feet	Vertacc measure val:	10
Vert accmeasure units:	feet		
Vertcollection method:	Interpolated from topographic map		
Vert coord refsys:	NGVD29	Countrycode:	US
Aquifername:	Not Reported		
Formation type:	Not Reported		
Aquifer type:	Not Reported		
Construction date:	19010101	Welldepth:	20
Welldepth units:	ft	Wellholedepth:	Not Reported
Wellholedepth units:	Not Reported		

Ground-water levels, Number of Measurements: 0

Map ID:	471		
Org. Identifier:	USGS-WA	Site ID:	USGS40001224388
Formal name:	USGS Washington Water Science Center		
Monloc Identifier:	USGS-463601120310301		
Monloc name:	13N/18E-24J01		
Monloc type:	Well		
Monloc desc:	Not Reported		
Huc code:	17030002	Drainagearea value:	Not Reported
Drainagearea Units:	Not Reported	Contrib drainagearea:	Not Reported
Contrib drainagearea units:	Not Reported	Latitude:	46.6001266
Longitude:	-120.5186768	Sourcemap scale:	24000

Horiz Acc measure:	1	Horiz Acc measure units:	seconds
Horiz Collection method:	Interpolated from map		
Horiz coord refsys:	NAD83	Vert measure val:	1066
Vert measure units:	feet	Vertacc measure val:	10
Vert accmeasure units:	feet		
Vertcollection method:	Interpolated from topographic map		
Vert coord refsys:	NGVD29	Countrycode:	US
Aquifername:	Not Reported		
Formation type:	Not Reported		
Aquifer type:	Not Reported		
Construction date:	19581212	Welldepth:	63
Welldepth units:	ft	Wellholedepth:	Not Reported
Wellholedepth units:	Not Reported		

Ground-water levels, Number of Measurements: 1

Date	Feet below Surface	Feet to Sealevel
1958-12-12	20	

Map ID:	420		
Org. Identifier:	USGS-WA	Site ID:	USGS40001224376
Formal name:	USGS Washington Water Science Center		
Monloc Identifier:	USGS-463600120251901		
Monloc name:	13N/19E-23F01		
Monloc type:	Well		
Monloc desc:	Not Reported		
Huc code:	17030003	Drainagearea value:	Not Reported
Drainagearea Units:	Not Reported	Contrib drainagearea:	Not Reported
Contrib drainagearea units:	Not Reported	Latitude:	46.5998495
Longitude:	-120.423118	Sourcemap scale:	62500
Horiz Acc measure:	1	Horiz Acc measure units:	seconds
Horiz Collection method:	Interpolated from map		
Horiz coord refsys:	NAD83	Vert measure val:	1210
Vert measure units:	feet	Vertacc measure val:	20
Vert accmeasure units:	feet		
Vertcollection method:	Interpolated from topographic map		
Vert coord refsys:	NGVD29	Countrycode:	US
Aquifername:	Not Reported		
Formation type:	Not Reported		
Aquifer type:	Not Reported		
Construction date:	19580701	Welldepth:	335
Welldepth units:	ft	Wellholedepth:	Not Reported
Wellholedepth units:	Not Reported		

Ground-water levels, Number of Measurements: 1

Date	Feet below Surface	Feet to Sealevel
1958-07-01	190	

GEOCHECK VERSION 2.1
STATE DATABASE WELL INFORMATION

Map ID:	475		
Org. Identifier:	USGS-WA	Site ID:	USGS40001224377
Formal name:	USGS Washington Water Science Center		
Monloc Identifier:	USGS-463600120290701		
Monloc name:	13N/19E-20E02		
Monloc type:	Well		
Monloc desc:	KIWANIS WELL-DATA LOGGER INSTALLED		
Huc code:	17030003	Drainagearea value:	Not Reported
Drainagearea Units:	Not Reported	Contrib drainagearea:	Not Reported
Contrib drainagearea units:	Not Reported	Latitude:	46.599738
Longitude:	-120.4865092	Sourcemap scale:	24000
Horiz Acc measure:	.5	Horiz Acc measure units:	seconds
Horiz Collection method:	Global positioning system (GPS), uncorrected		
Horiz coord refsys:	NAD83	Vert measure val:	1040
Vert measure units:	feet	Vertacc measure val:	10
Vert accmeasure units:	feet		
Vertcollection method:	Interpolated from topographic map		
Vert coord refsys:	NGVD29	Countrycode:	US
Aquifername:	Not Reported		
Formation type:	Not Reported		
Aquifer type:	Not Reported		
Construction date:	19601003	Welldepth:	839
Welldepth units:	ft	Wellholedepth:	839
Wellholedepth units:	ft		

Ground-water levels, Number of Measurements: 48

Date	Feet below Surface	Feet to Sealevel	Date	Feet below Surface	Feet to Sealevel
2001-03-08	-0.47				
1999-12-18					
Note: The site was flowing, but the head could not be measured without additional equipment.					
1999-08-14	10		1999-07-11	8.5	
1999-06-15					
Note: The site was flowing, but the head could not be measured without additional equipment.					
1999-05-18					
Note: The site was flowing, but the head could not be measured without additional equipment.					
1999-04-26					
Note: The site was flowing, but the head could not be measured without additional equipment.					
1999-03-19					
Note: The site was flowing, but the head could not be measured without additional equipment.					
1999-01-18					
Note: The site was flowing, but the head could not be measured without additional equipment.					
1998-11-20	10		1998-10-22	10	
1998-09-29	9		1998-08-18	11	
1998-07-22	8				
1998-06-23					
Note: The site was flowing, but the head could not be measured without additional equipment.					
1998-05-26					
Note: The site was flowing, but the head could not be measured without additional equipment.					
1998-03-22					
Note: The site was flowing, but the head could not be measured without additional equipment.					
1998-02-16					
Note: The site was flowing, but the head could not be measured without additional equipment.					
1997-12-25	9		1997-11-28	8	
1997-10-22	10		1997-09-20	10	
1997-08-05	8		1997-07-19	9.7	
1997-06-24					
Note: The site was flowing, but the head could not be measured without additional equipment.					

Ground-water levels, continued.

Date	Feet below Surface	Feet to Sealevel	Date	Feet below Surface	Feet to Sealevel
1997-05-27					
Note: The site was flowing, but the head could not be measured without additional equipment.					
1997-04-05					
Note: The site was flowing, but the head could not be measured without additional equipment.					
1997-03-28					
Note: The site was flowing, but the head could not be measured without additional equipment.					
1997-02-24					
Note: The site was flowing, but the head could not be measured without additional equipment.					
1997-01-27					
Note: The site was flowing, but the head could not be measured without additional equipment.					
1996-12-28					
Note: The site was flowing, but the head could not be measured without additional equipment.					
1996-11-05					
Note: The site was flowing, but the head could not be measured without additional equipment.					
1996-10-05					
Note: The site was flowing, but the head could not be measured without additional equipment.					
1996-09-05					
Note: The site was flowing, but the head could not be measured without additional equipment.					
1996-08-09					
Note: The site was flowing, but the head could not be measured without additional equipment.					
1996-06-30					
Note: The site was flowing, but the head could not be measured without additional equipment.					
1996-05-28					
Note: The site was flowing, but the head could not be measured without additional equipment.					
1996-04-28					
Note: The site was flowing, but the head could not be measured without additional equipment.					
1996-04-01					
Note: The site was flowing, but the head could not be measured without additional equipment.					
1996-03-05					
Note: The site was flowing, but the head could not be measured without additional equipment.					
1996-02-06					
Note: The site was flowing, but the head could not be measured without additional equipment.					
1996-01-02					
Note: The site was flowing, but the head could not be measured without additional equipment.					
1995-12-06					
Note: The site was flowing, but the head could not be measured without additional equipment.					
1995-10-31					
Note: The site was flowing, but the head could not be measured without additional equipment.					
1995-10-03	5.8		1995-09-05	8.5	
1960-10-11	242				
Note: The site was being pumped.					
1960-10-11	-8				

Map ID:	481		
Org. Identifier:	USGS-WA	Site ID:	USGS40001224360
Formal name:	USGS Washington Water Science Center		
Monloc Identifier:	USGS-463557120224701		
Monloc name:	13N/20E-19E01		
Monloc type:	Well		
Monloc desc:	GWSI DATABASE AUGMENTATION SITE		
Huc code:	17030003	Drainagearea value:	Not Reported
Drainagearea Units:	Not Reported	Contrib drainagearea:	Not Reported
Contrib drainagearea units:	Not Reported	Latitude:	46.5990165
Longitude:	-120.3808944	Sourcemap scale:	Not Reported

Horiz Acc measure:	10	Horiz Acc measure units:	seconds
Horiz Collection method:	Interpolated from map		
Horiz coord refsys:	NAD83	Vert measure val:	9999.99
Vert measure units:	feet	Vertacc measure val:	999
Vert accmeasure units:	feet		
Vertcollection method:	Unknown		
Vert coord refsys:	NGVD29	Countrycode:	US
Aquifername:	Not Reported		
Formation type:	Not Reported		
Aquifer type:	Not Reported		
Construction date:	19751106	Welldepth:	585
Welldepth units:	ft	Wellholedepth:	585
Wellholedepth units:	ft		

Ground-water levels, Number of Measurements: 1

Date	Feet below Surface	Feet to Sealevel
1975-11-10	300	

Map ID:	420		
Org. Identifier:	USGS-WA	Site ID:	USGS40001224354
Formal name:	USGS Washington Water Science Center		
Monloc Identifier:	USGS-463556120263001		
Monloc name:	13N/19E-22E02		
Monloc type:	Well		
Monloc desc:	GWSI DATABASE AUGMENTATION SITE		
Huc code:	17030003	Drainagearea value:	Not Reported
Drainagearea Units:	Not Reported	Contrib drainagearea:	Not Reported
Contrib drainagearea units:	Not Reported	Latitude:	46.5987383
Longitude:	-120.442841	Sourcemap scale:	Not Reported
Horiz Acc measure:	10	Horiz Acc measure units:	seconds
Horiz Collection method:	Interpolated from map		
Horiz coord refsys:	NAD83	Vert measure val:	9999.99
Vert measure units:	feet	Vertacc measure val:	999
Vert accmeasure units:	feet		
Vertcollection method:	Unknown		
Vert coord refsys:	NGVD29	Countrycode:	US
Aquifername:	Not Reported		
Formation type:	Not Reported		
Aquifer type:	Not Reported		
Construction date:	19770607	Welldepth:	136
Welldepth units:	ft	Wellholedepth:	136
Wellholedepth units:	ft		

Ground-water levels, Number of Measurements: 1

Date	Feet below Surface	Feet to Sealevel
1977-06-07	71	

GEOCHECK VERSION 2.1
STATE DATABASE WELL INFORMATION

Map ID:	471		
Org. Identifier:	USGS-WA	Site ID:	USGS40001224342
Formal name:	USGS Washington Water Science Center		
Monloc Identifier:	USGS-463555120305801		
Monloc name:	13N/18E-24K01		
Monloc type:	Well		
Monloc desc:	Not Reported		
Huc code:	17030003	Drainagearea value:	Not Reported
Drainagearea Units:	Not Reported	Contrib drainagearea:	Not Reported
Contrib drainagearea units:	Not Reported	Latitude:	46.59846
Longitude:	-120.5172878	Sourcemap scale:	24000
Horiz Acc measure:	1	Horiz Acc measure units:	seconds
Horiz Collection method:	Interpolated from map		
Horiz coord refsys:	NAD83	Vert measure val:	1070
Vert measure units:	feet	Vertacc measure val:	10
Vert accmeasure units:	feet		
Vertcollection method:	Interpolated from topographic map		
Vert coord refsys:	NGVD29	Countrycode:	US
Aquifername:	Not Reported		
Formation type:	Not Reported		
Aquifer type:	Not Reported		
Construction date:	19490601	Welldepth:	116
Welldepth units:	ft	Wellholedepth:	Not Reported
Wellholedepth units:	Not Reported		

Ground-water levels, Number of Measurements: 1

Date	Feet below Surface	Feet to Sealevel
1949-06-01	13	

Map ID:	482		
Org. Identifier:	USGS-WA	Site ID:	USGS40001224302
Formal name:	USGS Washington Water Science Center		
Monloc Identifier:	USGS-463554120302201		
Monloc name:	13N/19E-19M01		
Monloc type:	Well		
Monloc desc:	Not Reported		
Huc code:	17030003	Drainagearea value:	Not Reported
Drainagearea Units:	Not Reported	Contrib drainagearea:	Not Reported
Contrib drainagearea units:	Not Reported	Latitude:	46.5982989
Longitude:	-120.5071765	Sourcemap scale:	Not Reported
Horiz Acc measure:	5	Horiz Acc measure units:	seconds
Horiz Collection method:	Interpolated from Digital Map		
Horiz coord refsys:	NAD83	Vert measure val:	1060
Vert measure units:	feet	Vertacc measure val:	20
Vert accmeasure units:	feet		
Vertcollection method:	Interpolated from digital elevation model (DEM)		
Vert coord refsys:	NGVD29	Countrycode:	US
Aquifername:	Not Reported		
Formation type:	Not Reported		

Aquifer type: Not Reported
Construction date: 19290701 Welldepth: 514.5
Welldepth units: ft Wellholedepth: 514.5
Wellholedepth units: ft

Ground-water levels, Number of Measurements: 2

Date	Feet below Surface	Feet to Sealevel	Date	Feet below Surface	Feet to Sealevel
1945-08-18	211				
Note: The site was being pumped.					
1945-08-18	72				

Map ID: 420
Org. Identifier: USGS-WA Site ID: USGS40001224301
Formal name: USGS Washington Water Science Center
Monloc Identifier: USGS-463554120254101
Monloc name: 13N/19E-22J02
Monloc type: Well
Monloc desc: Not Reported
Huc code: 17030003 Drainagearea value: Not Reported
Drainagearea Units: Not Reported Contrib drainagearea: Not Reported
Contrib drainagearea units: Not Reported Latitude: 46.5981828
Longitude: -120.4292294 Sourcemap scale: 24000
Horiz Acc measure: 5 Horiz Acc measure units: seconds
Horiz Collection method: Interpolated from map
Horiz coord refsys: NAD83 Vert measure val: 1200
Vert measure units: feet Vertacc measure val: 10
Vert accmeasure units: feet
Vertcollection method: Interpolated from topographic map
Vert coord refsys: NGVD29 Countrycode: US
Aquifername: Not Reported
Formation type: Not Reported
Aquifer type: Not Reported
Construction date: 19750514 Welldepth: 116
Welldepth units: ft Wellholedepth: Not Reported
Wellholedepth units: Not Reported

Ground-water levels, Number of Measurements: 1

Date	Feet below Surface	Feet to Sealevel
1975-05-14	68	

Map ID: 460
Org. Identifier: USGS-WA Site ID: USGS40001224295
Formal name: USGS Washington Water Science Center
Monloc Identifier: USGS-463553120243001
Monloc name: 13N/19E-23JK1
Monloc type: Well
Monloc desc: GWSI DATABASE AUGMENTATION SITE
Huc code: 17030003 Drainagearea value: Not Reported
Drainagearea Units: Not Reported Contrib drainagearea: Not Reported
Contrib drainagearea units: Not Reported Latitude: 46.5979052
Longitude: -120.4095065 Sourcemap scale: Not Reported

Horiz Acc measure:	10	Horiz Acc measure units:	seconds
Horiz Collection method:	Interpolated from map		
Horiz coord refsys:	NAD83	Vert measure val:	9999.99
Vert measure units:	feet	Vertacc measure val:	999
Vert accmeasure units:	feet		
Vertcollection method:	Unknown		
Vert coord refsys:	NGVD29	Countrycode:	US
Aquifername:	Not Reported		
Formation type:	Not Reported		
Aquifer type:	Not Reported		
Construction date:	19780201	Welldepth:	183
Welldepth units:	ft	Wellholedepth:	183
Wellholedepth units:	ft		

Ground-water levels, Number of Measurements: 1

Date	Feet below Surface	Feet to Sealevel
1978-02-14	143	

Map ID:	420		
Org. Identifier:	USGS-WA	Site ID:	USGS40001224296
Formal name:	USGS Washington Water Science Center		
Monloc Identifier:	USGS-463553120262201		
Monloc name:	13N/19E-22M01		
Monloc type:	Well		
Monloc desc:	Not Reported		
Huc code:	17030003	Drainagearea value:	Not Reported
Drainagearea Units:	Not Reported	Contrib drainagearea:	Not Reported
Contrib drainagearea units:	Not Reported	Latitude:	46.597905
Longitude:	-120.4406187	Sourcemap scale:	24000
Horiz Acc measure:	5	Horiz Acc measure units:	seconds
Horiz Collection method:	Interpolated from map		
Horiz coord refsys:	NAD83	Vert measure val:	1070
Vert measure units:	feet	Vertacc measure val:	40
Vert accmeasure units:	feet		
Vertcollection method:	Interpolated from topographic map		
Vert coord refsys:	NGVD29	Countrycode:	US
Aquifername:	Not Reported		
Formation type:	Ellensburg Formation		
Aquifer type:	Not Reported		
Construction date:	19710801	Welldepth:	340
Welldepth units:	ft	Wellholedepth:	340
Wellholedepth units:	ft		

Ground-water levels, Number of Measurements: 1

Date	Feet below Surface	Feet to Sealevel
1971-09-03	25	

GEOCHECK VERSION 2.1
STATE DATABASE WELL INFORMATION

Map ID:	470		
Org. Identifier:	USGS-WA	Site ID:	USGS40001224299
Formal name:	USGS Washington Water Science Center		
Monloc Identifier:	USGS-463553120284501		
Monloc name:	13N/19E-20L06		
Monloc type:	Well		
Monloc desc:	GWSI DATABASE AUGMENTATION SITE		
Huc code:	17030003	Drainagearea value:	Not Reported
Drainagearea Units:	Not Reported	Contrib drainagearea:	Not Reported
Contrib drainagearea units:	Not Reported	Latitude:	46.5979047
Longitude:	-120.4803423	Sourcemap scale:	Not Reported
Horiz Acc measure:	10	Horiz Acc measure units:	seconds
Horiz Collection method:	Interpolated from map		
Horiz coord refsys:	NAD83	Vert measure val:	9999.99
Vert measure units:	feet	Vertacc measure val:	999
Vert accmeasure units:	feet		
Vertcollection method:	Unknown		
Vert coord refsys:	NGVD29	Countrycode:	US
Aquifername:	Not Reported		
Formation type:	Not Reported		
Aquifer type:	Not Reported		
Construction date:	19861009	Welldepth:	45
Welldepth units:	ft	Wellholedepth:	45
Wellholedepth units:	ft		

Ground-water levels, Number of Measurements: 1

Date	Feet below Surface	Feet to Sealevel
1986-10-10	8	

Map ID:	470		
Org. Identifier:	USGS-WA	Site ID:	USGS40001224298
Formal name:	USGS Washington Water Science Center		
Monloc Identifier:	USGS-463553120284401		
Monloc name:	13N/19E-20L05		
Monloc type:	Well		
Monloc desc:	GWSI DATABASE AUGMENTATION SITE		
Huc code:	17030003	Drainagearea value:	Not Reported
Drainagearea Units:	Not Reported	Contrib drainagearea:	Not Reported
Contrib drainagearea units:	Not Reported	Latitude:	46.5979047
Longitude:	-120.4800645	Sourcemap scale:	Not Reported
Horiz Acc measure:	10	Horiz Acc measure units:	seconds
Horiz Collection method:	Interpolated from map		
Horiz coord refsys:	NAD83	Vert measure val:	9999.99
Vert measure units:	feet	Vertacc measure val:	999
Vert accmeasure units:	feet		
Vertcollection method:	Unknown		
Vert coord refsys:	NGVD29	Countrycode:	US
Aquifername:	Not Reported		
Formation type:	Not Reported		

Aquifer type:	Not Reported		
Construction date:	19840105	Welldepth:	56
Welldepth units:	ft	Wellholedepth:	59
Wellholedepth units:	ft		

Ground-water levels, Number of Measurements: 1

Date	Feet below Surface	Feet to Sealevel
1984-01-06	12	

Map ID:	470		
Org. Identifier:	USGS-WA	Site ID:	USGS40001224297
Formal name:	USGS Washington Water Science Center		
Monloc Identifier:	USGS-463553120284301		
Monloc name:	13N/19E-20L04		
Monloc type:	Well		
Monloc desc:	GWSI DATABASE AUGMENTATION SITE		
Huc code:	17030003	Drainagearea value:	Not Reported
Drainagearea Units:	Not Reported	Contrib drainagearea:	Not Reported
Contrib drainagearea units:	Not Reported	Latitude:	46.5979047
Longitude:	-120.4797867	Sourcemap scale:	Not Reported
Horiz Acc measure:	10	Horiz Acc measure units:	seconds
Horiz Collection method:	Interpolated from map		
Horiz coord refsys:	NAD83	Vert measure val:	9999.99
Vert measure units:	feet	Vertacc measure val:	999
Vert accmeasure units:	feet		
Vertcollection method:	Unknown		
Vert coord refsys:	NGVD29	Countrycode:	US
Aquifername:	Not Reported		
Formation type:	Not Reported		
Aquifer type:	Not Reported		
Construction date:	19820715	Welldepth:	18
Welldepth units:	ft	Wellholedepth:	18
Wellholedepth units:	ft		

Ground-water levels, Number of Measurements: 1

Date	Feet below Surface	Feet to Sealevel
1982-07-15	3	

Map ID:	470		
Org. Identifier:	USGS-WA	Site ID:	USGS40001224279
Formal name:	USGS Washington Water Science Center		
Monloc Identifier:	USGS-463552120282501		
Monloc name:	13N/19E-20K01		
Monloc type:	Well		
Monloc desc:	GWSI DATABASE AUGMENTATION SITE		
Huc code:	17030003	Drainagearea value:	Not Reported
Drainagearea Units:	Not Reported	Contrib drainagearea:	Not Reported
Contrib drainagearea units:	Not Reported	Latitude:	46.597627
Longitude:	-120.4747865	Sourcemap scale:	Not Reported

Horiz Acc measure:	10	Horiz Acc measure units:	seconds
Horiz Collection method:	Interpolated from map		
Horiz coord refsys:	NAD83	Vert measure val:	9999.99
Vert measure units:	feet	Vertacc measure val:	999
Vert accmeasure units:	feet		
Vertcollection method:	Unknown		
Vert coord refsys:	NGVD29	Countrycode:	US
Aquifername:	Not Reported		
Formation type:	Not Reported		
Aquifer type:	Not Reported		
Construction date:	19700101	Welldepth:	30
Welldepth units:	ft	Wellholedepth:	30
Wellholedepth units:	ft		

Ground-water levels, Number of Measurements: 1

Date	Feet below Surface	Feet to Sealevel
1975-09-01	8	

Map ID:	483		
Org. Identifier:	USGS-WA	Site ID:	USGS40001224278
Formal name:	USGS Washington Water Science Center		
Monloc Identifier:	USGS-463552120274801		
Monloc name:	13N/19E-21M01		
Monloc type:	Well		
Monloc desc:	GWSI DATABASE AUGMENTATION SITE		
Huc code:	17030003	Drainagearea value:	Not Reported
Drainagearea Units:	Not Reported	Contrib drainagearea:	Not Reported
Contrib drainagearea units:	Not Reported	Latitude:	46.597627
Longitude:	-120.4645084	Sourcemap scale:	Not Reported
Horiz Acc measure:	10	Horiz Acc measure units:	seconds
Horiz Collection method:	Interpolated from map		
Horiz coord refsys:	NAD83	Vert measure val:	9999.99
Vert measure units:	feet	Vertacc measure val:	999
Vert accmeasure units:	feet		
Vertcollection method:	Unknown		
Vert coord refsys:	NGVD29	Countrycode:	US
Aquifername:	Not Reported		
Formation type:	Not Reported		
Aquifer type:	Not Reported		
Construction date:	19010101	Welldepth:	13
Welldepth units:	ft	Wellholedepth:	13
Wellholedepth units:	ft		

Ground-water levels, Number of Measurements: 0

Map ID: 483

GEOCHECK VERSION 2.1
STATE DATABASE WELL INFORMATION

Org. Identifier:	USGS-WA	Site ID:	USGS40001224277
Formal name:	USGS Washington Water Science Center		
Monloc Identifier:	USGS-463552120274701		
Monloc name:	13N/19E-21M03		
Monloc type:	Well		
Monloc desc:	GWSI DATABASE AUGMENTATION SITE		
Huc code:	17030003	Drainagearea value:	Not Reported
Drainagearea Units:	Not Reported	Contrib drainagearea:	Not Reported
Contrib drainagearea units:	Not Reported	Latitude:	46.597627
Longitude:	-120.4642306	Sourcemap scale:	Not Reported
Horiz Acc measure:	10	Horiz Acc measure units:	seconds
Horiz Collection method:	Interpolated from map		
Horiz coord refsys:	NAD83	Vert measure val:	9999.99
Vert measure units:	feet	Vertacc measure val:	999
Vert accmeasure units:	feet		
Vertcollection method:	Unknown		
Vert coord refsys:	NGVD29	Countrycode:	US
Aquifername:	Not Reported		
Formation type:	Not Reported		
Aquifer type:	Not Reported		
Construction date:	19840605	Welldepth:	58
Welldepth units:	ft	Wellholedepth:	58
Wellholedepth units:	ft		

Ground-water levels, Number of Measurements: 1

Date	Feet below Surface	Feet to Sealevel
1984-06-14	4	

Map ID:	475		
Org. Identifier:	USGS-WA	Site ID:	USGS40001224284
Formal name:	USGS Washington Water Science Center		
Monloc Identifier:	USGS-463552120290301		
Monloc name:	13N/19E-20M01		
Monloc type:	Well		
Monloc desc:	GWSI DATABASE AUGMENTATION SITE		
Huc code:	17030003	Drainagearea value:	Not Reported
Drainagearea Units:	Not Reported	Contrib drainagearea:	Not Reported
Contrib drainagearea units:	Not Reported	Latitude:	46.5976269
Longitude:	-120.4853424	Sourcemap scale:	Not Reported
Horiz Acc measure:	10	Horiz Acc measure units:	seconds
Horiz Collection method:	Interpolated from map		
Horiz coord refsys:	NAD83	Vert measure val:	9999.99
Vert measure units:	feet	Vertacc measure val:	999
Vert accmeasure units:	feet		
Vertcollection method:	Unknown		
Vert coord refsys:	NGVD29	Countrycode:	US
Aquifername:	Not Reported		
Formation type:	Not Reported		
Aquifer type:	Not Reported		
Construction date:	19831014	Welldepth:	55
Welldepth units:	ft	Wellholedepth:	55
Wellholedepth units:	ft		

Ground-water levels, Number of Measurements: 1

Date	Feet below Surface	Feet to Sealevel
1983-10-14	14	

Map ID:	475		
Org. Identifier:	USGS-WA	Site ID:	USGS40001224283
Formal name:	USGS Washington Water Science Center		
Monloc Identifier:	USGS-463552120290201		
Monloc name:	13N/19E-20M02		
Monloc type:	Well		
Monloc desc:	GWSI DATABASE AUGMENTATION SITE		
Huc code:	17030003	Drainagearea value:	Not Reported
Drainagearea Units:	Not Reported	Contrib drainagearea:	Not Reported
Contrib drainagearea units:	Not Reported	Latitude:	46.5976269
Longitude:	-120.4850647	Sourcemap scale:	Not Reported
Horiz Acc measure:	10	Horiz Acc measure units:	seconds
Horiz Collection method:	Interpolated from map		
Horiz coord refsys:	NAD83	Vert measure val:	9999.99
Vert measure units:	feet	Vertacc measure val:	999
Vert accmeasure units:	feet		
Vertcollection method:	Unknown		
Vert coord refsys:	NGVD29	Countrycode:	US
Aquifername:	Not Reported		
Formation type:	Not Reported		
Aquifer type:	Not Reported		
Construction date:	19860204	Welldepth:	56
Welldepth units:	ft	Wellholedepth:	56
Wellholedepth units:	ft		

Ground-water levels, Number of Measurements: 1

Date	Feet below Surface	Feet to Sealevel
1986-02-05	15	

Map ID:	470		
Org. Identifier:	USGS-WA	Site ID:	USGS40001224282
Formal name:	USGS Washington Water Science Center		
Monloc Identifier:	USGS-463552120284501		
Monloc name:	13N/19E-20L07		
Monloc type:	Well		
Monloc desc:	GWSI DATABASE AUGMENTATION SITE		
Huc code:	17030003	Drainagearea value:	Not Reported
Drainagearea Units:	Not Reported	Contrib drainagearea:	Not Reported
Contrib drainagearea units:	Not Reported	Latitude:	46.5976269
Longitude:	-120.4803423	Sourcemap scale:	Not Reported

Horiz Acc measure:	10	Horiz Acc measure units:	seconds
Horiz Collection method:	Interpolated from map		
Horiz coord refsys:	NAD83	Vert measure val:	9999.99
Vert measure units:	feet	Vertacc measure val:	999
Vert accmeasure units:	feet		
Vertcollection method:	Unknown		
Vert coord refsys:	NGVD29	Countrycode:	US
Aquifername:	Not Reported		
Formation type:	Not Reported		
Aquifer type:	Not Reported		
Construction date:	19900808	Welldepth:	50
Welldepth units:	ft	Wellholedepth:	50
Wellholedepth units:	ft		

Ground-water levels, Number of Measurements: 1

Date	Feet below Surface	Feet to Sealevel
1990-08-09	7	

Map ID:	470		
Org. Identifier:	USGS-WA	Site ID:	USGS40001224281
Formal name:	USGS Washington Water Science Center		
Monloc Identifier:	USGS-463552120284401		
Monloc name:	13N/19E-20L02		
Monloc type:	Well		
Monloc desc:	GWSI DATABASE AUGMENTATION SITE		
Huc code:	17030003	Drainagearea value:	Not Reported
Drainagearea Units:	Not Reported	Contrib drainagearea:	Not Reported
Contrib drainagearea units:	Not Reported	Latitude:	46.5976269
Longitude:	-120.4800645	Sourcemap scale:	Not Reported
Horiz Acc measure:	10	Horiz Acc measure units:	seconds
Horiz Collection method:	Interpolated from map		
Horiz coord refsys:	NAD83	Vert measure val:	9999.99
Vert measure units:	feet	Vertacc measure val:	999
Vert accmeasure units:	feet		
Vertcollection method:	Unknown		
Vert coord refsys:	NGVD29	Countrycode:	US
Aquifername:	Not Reported		
Formation type:	Not Reported		
Aquifer type:	Not Reported		
Construction date:	19810629	Welldepth:	19
Welldepth units:	ft	Wellholedepth:	20
Wellholedepth units:	ft		

Ground-water levels, Number of Measurements: 1

Date	Feet below Surface	Feet to Sealevel
1981-06-29	10	

GEOCHECK VERSION 2.1
STATE DATABASE WELL INFORMATION

Map ID:	470		
Org. Identifier:	USGS-WA	Site ID:	USGS40001224280
Formal name:	USGS Washington Water Science Center		
Monloc Identifier:	USGS-463552120284301		
Monloc name:	13N/19E-20L03		
Monloc type:	Well		
Monloc desc:	GWSI DATABASE AUGMENTATION SITE		
Huc code:	17030003	Drainagearea value:	Not Reported
Drainagearea Units:	Not Reported	Contrib drainagearea:	Not Reported
Contrib drainagearea units:	Not Reported	Latitude:	46.5976269
Longitude:	-120.4797867	Sourcemap scale:	Not Reported
Horiz Acc measure:	10	Horiz Acc measure units:	seconds
Horiz Collection method:	Interpolated from map		
Horiz coord refsys:	NAD83	Vert measure val:	9999.99
Vert measure units:	feet	Vertacc measure val:	999
Vert accmeasure units:	feet		
Vertcollection method:	Unknown		
Vert coord refsys:	NGVD29	Countrycode:	US
Aquifername:	Not Reported		
Formation type:	Not Reported		
Aquifer type:	Not Reported		
Construction date:	19820217	Welldepth:	80
Welldepth units:	ft	Wellholedepth:	80
Wellholedepth units:	ft		

Ground-water levels, Number of Measurements: 1

Date	Feet below Surface	Feet to Sealevel
1982-02-17	20	

Map ID:	484		
Org. Identifier:	USGS-WA	Site ID:	USGS40001224288
Formal name:	USGS Washington Water Science Center		
Monloc Identifier:	USGS-463552120300001		
Monloc name:	13N/19E-19L01		
Monloc type:	Well		
Monloc desc:	GWSI DATABASE AUGMENTATION SITE		
Huc code:	17030003	Drainagearea value:	Not Reported
Drainagearea Units:	Not Reported	Contrib drainagearea:	Not Reported
Contrib drainagearea units:	Not Reported	Latitude:	46.5976268
Longitude:	-120.5011763	Sourcemap scale:	Not Reported
Horiz Acc measure:	10	Horiz Acc measure units:	seconds
Horiz Collection method:	Interpolated from map		
Horiz coord refsys:	NAD83	Vert measure val:	9999.99
Vert measure units:	feet	Vertacc measure val:	999
Vert accmeasure units:	feet		
Vertcollection method:	Unknown		
Vert coord refsys:	NGVD29	Countrycode:	US
Aquifername:	Not Reported		
Formation type:	Not Reported		

Aquifer type:	Not Reported		
Construction date:	19820518	Welldepth:	65
Welldepth units:	ft	Wellholedepth:	65
Wellholedepth units:	ft		

Ground-water levels, Number of Measurements: 1

Date	Feet below Surface	Feet to Sealevel
1982-05-21	16	

Map ID:	484		
Org. Identifier:	USGS-WA	Site ID:	USGS40001224287
Formal name:	USGS Washington Water Science Center		
Monloc Identifier:	USGS-463552120295901		
Monloc name:	13N/19E-19L02		
Monloc type:	Well		
Monloc desc:	GWSI DATABASE AUGMENTATION SITE		
Huc code:	17030003	Drainagearea value:	Not Reported
Drainagearea Units:	Not Reported	Contrib drainagearea:	Not Reported
Contrib drainagearea units:	Not Reported	Latitude:	46.5976268
Longitude:	-120.5008985	Sourcemap scale:	Not Reported
Horiz Acc measure:	10	Horiz Acc measure units:	seconds
Horiz Collection method:	Interpolated from map		
Horiz coord refsys:	NAD83	Vert measure val:	9999.99
Vert measure units:	feet	Vertacc measure val:	999
Vert accmeasure units:	feet		
Vertcollection method:	Unknown		
Vert coord refsys:	NGVD29	Countrycode:	US
Aquifername:	Not Reported		
Formation type:	Unclassified Overburden		
Aquifer type:	Not Reported		
Construction date:	19820528	Welldepth:	65
Welldepth units:	ft	Wellholedepth:	65
Wellholedepth units:	ft		

Ground-water levels, Number of Measurements: 1

Date	Feet below Surface	Feet to Sealevel
1982-06-07	16	

Map ID:	485		
Org. Identifier:	USGS-WA	Site ID:	USGS40001224286
Formal name:	USGS Washington Water Science Center		
Monloc Identifier:	USGS-463552120294101		
Monloc name:	13N/19E-19K01		
Monloc type:	Well		
Monloc desc:	GWSI DATABASE AUGMENTATION SITE		
Huc code:	17030003	Drainagearea value:	Not Reported
Drainagearea Units:	Not Reported	Contrib drainagearea:	Not Reported
Contrib drainagearea units:	Not Reported	Latitude:	46.5976268
Longitude:	-120.4958984	Sourcemap scale:	Not Reported

Horiz Acc measure:	10	Horiz Acc measure units:	seconds
Horiz Collection method:	Interpolated from map		
Horiz coord refsys:	NAD83	Vert measure val:	9999.99
Vert measure units:	feet	Vertacc measure val:	999
Vert accmeasure units:	feet		
Vertcollection method:	Unknown		
Vert coord refsys:	NGVD29	Countrycode:	US
Aquifername:	Not Reported		
Formation type:	Unclassified Overburden		
Aquifer type:	Not Reported		
Construction date:	19850726	Welldepth:	63
Welldepth units:	ft	Wellholedepth:	70
Wellholedepth units:	ft		

Ground-water levels, Number of Measurements: 1

Date	Feet below Surface	Feet to Sealevel
1985-07-29	10	

Map ID:	485		
Org. Identifier:	USGS-WA	Site ID:	USGS40001224285
Formal name:	USGS Washington Water Science Center		
Monloc Identifier:	USGS-463552120294001		
Monloc name:	13N/19E-19K02		
Monloc type:	Well		
Monloc desc:	GWSI DATABASE AUGMENTATION SITE		
Huc code:	17030003	Drainagearea value:	Not Reported
Drainagearea Units:	Not Reported	Contrib drainagearea:	Not Reported
Contrib drainagearea units:	Not Reported	Latitude:	46.5976268
Longitude:	-120.4956206	Sourcemap scale:	Not Reported
Horiz Acc measure:	10	Horiz Acc measure units:	seconds
Horiz Collection method:	Interpolated from map		
Horiz coord refsys:	NAD83	Vert measure val:	9999.99
Vert measure units:	feet	Vertacc measure val:	999
Vert accmeasure units:	feet		
Vertcollection method:	Unknown		
Vert coord refsys:	NGVD29	Countrycode:	US
Aquifername:	Not Reported		
Formation type:	Not Reported		
Aquifer type:	Not Reported		
Construction date:	19860926	Welldepth:	38
Welldepth units:	ft	Wellholedepth:	42
Wellholedepth units:	ft		

Ground-water levels, Number of Measurements: 1

Date	Feet below Surface	Feet to Sealevel
1986-09-26	15	

GEOCHECK VERSION 2.1
STATE DATABASE WELL INFORMATION

Map ID:	482		
Org. Identifier:	USGS-WA	Site ID:	USGS40001224289
Formal name:	USGS Washington Water Science Center		
Monloc Identifier:	USGS-463552120302601		
Monloc name:	13N/19E-19F04		
Monloc type:	Well		
Monloc desc:	Not Reported		
Huc code:	17030003	Drainagearea value:	Not Reported
Drainagearea Units:	Not Reported	Contrib drainagearea:	Not Reported
Contrib drainagearea units:	Not Reported	Latitude:	46.5976267
Longitude:	-120.5083987	Sourcemap scale:	24000
Horiz Acc measure:	5	Horiz Acc measure units:	seconds
Horiz Collection method:	Interpolated from Digital Map		
Horiz coord refsys:	NAD83	Vert measure val:	1064
Vert measure units:	feet	Vertacc measure val:	5
Vert accmeasure units:	feet		
Vertcollection method:	Interpolated from digital elevation model (DEM)		
Vert coord refsys:	NGVD29	Countrycode:	US
Aquifername:	Not Reported		
Formation type:	Not Reported		
Aquifer type:	Not Reported		
Construction date:	19420101	Welldepth:	457.5
Welldepth units:	ft	Wellholedepth:	457.5
Wellholedepth units:	ft		

Ground-water levels, Number of Measurements: 0

Map ID:	486		
Org. Identifier:	USGS-WA	Site ID:	USGS40001224265
Formal name:	USGS Washington Water Science Center		
Monloc Identifier:	USGS-463551120024901		
Monloc name:	13N/22E-22J01		
Monloc type:	Well		
Monloc desc:	GWSI DATABASE AUGMENTATION SITE		
Huc code:	17030003	Drainagearea value:	Not Reported
Drainagearea Units:	Not Reported	Contrib drainagearea:	Not Reported
Contrib drainagearea units:	Not Reported	Latitude:	46.5973529
Longitude:	-120.0481042	Sourcemap scale:	Not Reported
Horiz Acc measure:	10	Horiz Acc measure units:	seconds
Horiz Collection method:	Interpolated from map		
Horiz coord refsys:	NAD83	Vert measure val:	9999.99
Vert measure units:	feet	Vertacc measure val:	999
Vert accmeasure units:	feet		
Vertcollection method:	Unknown		
Vert coord refsys:	NGVD29	Countrycode:	US
Aquifername:	Not Reported		
Formation type:	Unclassified Overburden		
Aquifer type:	Not Reported		
Construction date:	19750513	Welldepth:	131
Welldepth units:	ft	Wellholedepth:	131
Wellholedepth units:	ft		

Ground-water levels, Number of Measurements: 1

Date	Feet below Surface	Feet to Sealevel
1975-05-13	59	

Map ID:	460		
Org. Identifier:	USGS-WA	Site ID:	USGS40001224267
Formal name:	USGS Washington Water Science Center		
Monloc Identifier:	USGS-463551120243901		
Monloc name:	13N/19E-23(2)		
Monloc type:	Well		
Monloc desc:	Not Reported		
Huc code:	17030003	Drainagearea value:	Not Reported
Drainagearea Units:	Not Reported	Contrib drainagearea:	Not Reported
Contrib drainagearea units:	Not Reported	Latitude:	46.5973496
Longitude:	-120.4120066	Sourcemap scale:	62500
Horiz Acc measure:	1	Horiz Acc measure units:	seconds
Horiz Collection method:	Interpolated from map		
Horiz coord refsys:	NAD83	Vert measure val:	1200
Vert measure units:	feet	Vertacc measure val:	20
Vert accmeasure units:	feet		
Vertcollection method:	Interpolated from topographic map		
Vert coord refsys:	NGVD29	Countrycode:	US
Aquifername:	Not Reported		
Formation type:	Not Reported		
Aquifer type:	Not Reported		
Construction date:	19740624	Welldepth:	116
Welldepth units:	ft	Wellholedepth:	Not Reported
Wellholedepth units:	Not Reported		

Ground-water levels, Number of Measurements: 3

Date	Feet below Surface	Feet to Sealevel	Date	Feet below Surface	Feet to Sealevel
1974-07-28	63		1974-06-28	65	
1974-06-26	70				

Map ID:	483		
Org. Identifier:	USGS-WA	Site ID:	USGS40001224269
Formal name:	USGS Washington Water Science Center		
Monloc Identifier:	USGS-463551120272801		
Monloc name:	13N/19E-21L01		
Monloc type:	Well		
Monloc desc:	GWSI DATABASE AUGMENTATION SITE		
Huc code:	17030003	Drainagearea value:	Not Reported
Drainagearea Units:	Not Reported	Contrib drainagearea:	Not Reported
Contrib drainagearea units:	Not Reported	Latitude:	46.5973493
Longitude:	-120.4589526	Sourcemap scale:	Not Reported

Horiz Acc measure:	10	Horiz Acc measure units:	seconds
Horiz Collection method:	Interpolated from map		
Horiz coord refsys:	NAD83	Vert measure val:	9999.99
Vert measure units:	feet	Vertacc measure val:	999
Vert accmeasure units:	feet		
Vertcollection method:	Unknown		
Vert coord refsys:	NGVD29	Countrycode:	US
Aquifername:	Not Reported		
Formation type:	Not Reported		
Aquifer type:	Not Reported		
Construction date:	19770916	Welldepth:	62
Welldepth units:	ft	Wellholedepth:	62
Wellholedepth units:	ft		

Ground-water levels, Number of Measurements: 1

Date	Feet below Surface	Feet to Sealevel
1977-09-16	4	

Map ID:	480		
Org. Identifier:	USGS-WA	Site ID:	USGS40001224268
Formal name:	USGS Washington Water Science Center		
Monloc Identifier:	USGS-463551120270901		
Monloc name:	13N/19E-21K01		
Monloc type:	Well		
Monloc desc:	GWSI DATABASE AUGMENTATION SITE		
Huc code:	17030003	Drainagearea value:	Not Reported
Drainagearea Units:	Not Reported	Contrib drainagearea:	Not Reported
Contrib drainagearea units:	Not Reported	Latitude:	46.5973493
Longitude:	-120.4536747	Sourcemap scale:	Not Reported
Horiz Acc measure:	10	Horiz Acc measure units:	seconds
Horiz Collection method:	Interpolated from map		
Horiz coord refsys:	NAD83	Vert measure val:	9999.99
Vert measure units:	feet	Vertacc measure val:	999
Vert accmeasure units:	feet		
Vertcollection method:	Unknown		
Vert coord refsys:	NGVD29	Countrycode:	US
Aquifername:	Not Reported		
Formation type:	Unclassified Overburden		
Aquifer type:	Not Reported		
Construction date:	19890816	Welldepth:	20
Welldepth units:	ft	Wellholedepth:	20
Wellholedepth units:	ft		

Ground-water levels, Number of Measurements: 1

Date	Feet below Surface	Feet to Sealevel
1989-08-16	4	

GEOCHECK VERSION 2.1
STATE DATABASE WELL INFORMATION

Map ID:	487		
Org. Identifier:	USGS-WA	Site ID:	USGS40001224271
Formal name:	USGS Washington Water Science Center		
Monloc Identifier:	USGS-463551120280601		
Monloc name:	13N/19E-20J01		
Monloc type:	Well		
Monloc desc:	GWSI DATABASE AUGMENTATION SITE		
Huc code:	17030003	Drainagearea value:	Not Reported
Drainagearea Units:	Not Reported	Contrib drainagearea:	Not Reported
Contrib drainagearea units:	Not Reported	Latitude:	46.5973492
Longitude:	-120.4695086	Sourcemap scale:	Not Reported
Horiz Acc measure:	10	Horiz Acc measure units:	seconds
Horiz Collection method:	Interpolated from map		
Horiz coord refsys:	NAD83	Vert measure val:	9999.99
Vert measure units:	feet	Vertacc measure val:	999
Vert accmeasure units:	feet		
Vertcollection method:	Unknown		
Vert coord refsys:	NGVD29	Countrycode:	US
Aquifername:	Not Reported		
Formation type:	Not Reported		
Aquifer type:	Not Reported		
Construction date:	19850821	Welldepth:	60
Welldepth units:	ft	Wellholedepth:	60
Wellholedepth units:	ft		

Ground-water levels, Number of Measurements: 1

Date	Feet below Surface	Feet to Sealevel
1985-08-22	12	

Map ID:	488		
Org. Identifier:	USGS-WA	Site ID:	USGS40001224266
Formal name:	USGS Washington Water Science Center		
Monloc Identifier:	USGS-463551120221801		
Monloc name:	13N/20E-19L01		
Monloc type:	Well		
Monloc desc:	Not Reported		
Huc code:	17030003	Drainagearea value:	Not Reported
Drainagearea Units:	Not Reported	Contrib drainagearea:	Not Reported
Contrib drainagearea units:	Not Reported	Latitude:	46.5972388
Longitude:	-120.3727719	Sourcemap scale:	24000
Horiz Acc measure:	5	Horiz Acc measure units:	seconds
Horiz Collection method:	Interpolated from Digital Map		
Horiz coord refsys:	NAD83	Vert measure val:	1530
Vert measure units:	feet	Vertacc measure val:	20
Vert accmeasure units:	feet		
Vertcollection method:	Interpolated from digital elevation model (DEM)		
Vert coord refsys:	NGVD29	Countrycode:	US
Aquifername:	Not Reported		
Formation type:	Not Reported		

Aquifer type:	Not Reported		
Construction date:	19690918	Welldepth:	668
Welldepth units:	ft	Wellholedepth:	668
Wellholedepth units:	ft		

Ground-water levels, Number of Measurements: 1

Date	Feet below Surface	Feet to Sealevel
1969-09-18	345	

Map ID:	490		
Org. Identifier:	USGS-WA	Site ID:	USGS40001224247
Formal name:	USGS Washington Water Science Center		
Monloc Identifier:	USGS-463550120135001		
Monloc name:	13N/21E-20M01		
Monloc type:	Well		
Monloc desc:	GWSI DATABASE AUGMENTATION SITE		
Huc code:	17030003	Drainagearea value:	Not Reported
Drainagearea Units:	Not Reported	Contrib drainagearea:	Not Reported
Contrib drainagearea units:	Not Reported	Latitude:	46.5970732
Longitude:	-120.2317225	Sourcemap scale:	Not Reported
Horiz Acc measure:	10	Horiz Acc measure units:	seconds
Horiz Collection method:	Interpolated from map		
Horiz coord refsys:	NAD83	Vert measure val:	9999.99
Vert measure units:	feet	Vertacc measure val:	999
Vert accmeasure units:	feet		
Vertcollection method:	Unknown		
Vert coord refsys:	NGVD29	Countrycode:	US
Aquifername:	Not Reported		
Formation type:	Columbia River Basalt Group		
Aquifer type:	Not Reported		
Construction date:	19850710	Welldepth:	100
Welldepth units:	ft	Wellholedepth:	100
Wellholedepth units:	ft		

Ground-water levels, Number of Measurements: 1

Date	Feet below Surface	Feet to Sealevel
1985-07-11	20	

Map ID:	491		
Org. Identifier:	USGS-WA	Site ID:	USGS40001224249
Formal name:	USGS Washington Water Science Center		
Monloc Identifier:	USGS-463550120210701		
Monloc name:	13N/20E-20L01		
Monloc type:	Well		
Monloc desc:	GWSI DATABASE AUGMENTATION SITE		
Huc code:	17030003	Drainagearea value:	Not Reported
Drainagearea Units:	Not Reported	Contrib drainagearea:	Not Reported
Contrib drainagearea units:	Not Reported	Latitude:	46.5970723
Longitude:	-120.3531157	Sourcemap scale:	Not Reported

Horiz Acc measure:	10	Horiz Acc measure units:	seconds
Horiz Collection method:	Interpolated from map		
Horiz coord refsys:	NAD83	Vert measure val:	9999.99
Vert measure units:	feet	Vertacc measure val:	999
Vert accmeasure units:	feet		
Vertcollection method:	Unknown		
Vert coord refsys:	NGVD29	Countrycode:	US
Aquifername:	Not Reported		
Formation type:	Not Reported		
Aquifer type:	Not Reported		
Construction date:	19900915	Welldepth:	750
Welldepth units:	ft	Wellholedepth:	750
Wellholedepth units:	ft		

Ground-water levels, Number of Measurements: 1

Date	Feet below Surface	Feet to Sealevel
1990-10-15	419	

Map ID:	492		
Org. Identifier:	USGS-WA	Site ID:	USGS40001224248
Formal name:	USGS Washington Water Science Center		
Monloc Identifier:	USGS-463550120204802		
Monloc name:	13N/20E-20K01D1		
Monloc type:	Well		
Monloc desc:	GWSI DATABASE AUGMENTATION SITE		
Huc code:	17030003	Drainagearea value:	Not Reported
Drainagearea Units:	Not Reported	Contrib drainagearea:	Not Reported
Contrib drainagearea units:	Not Reported	Latitude:	46.5970723
Longitude:	-120.3478377	Sourcemap scale:	Not Reported
Horiz Acc measure:	10	Horiz Acc measure units:	seconds
Horiz Collection method:	Interpolated from map		
Horiz coord refsys:	NAD83	Vert measure val:	9999.99
Vert measure units:	feet	Vertacc measure val:	999
Vert accmeasure units:	feet		
Vertcollection method:	Unknown		
Vert coord refsys:	NGVD29	Countrycode:	US
Aquifername:	Not Reported		
Formation type:	Columbia River Basalt Group		
Aquifer type:	Not Reported		
Construction date:	19811112	Welldepth:	610
Welldepth units:	ft	Wellholedepth:	610
Wellholedepth units:	ft		

Ground-water levels, Number of Measurements: 1

Date	Feet below Surface	Feet to Sealevel
1982-11-25	330	

GEOCHECK VERSION 2.1
STATE DATABASE WELL INFORMATION

Map ID:	493		
Org. Identifier:	USGS-WA	Site ID:	USGS40001224250
Formal name:	USGS Washington Water Science Center		
Monloc Identifier:	USGS-463550120212701		
Monloc name:	13N/20E-20M01		
Monloc type:	Well		
Monloc desc:	GWSI DATABASE AUGMENTATION SITE		
Huc code:	17030003	Drainagearea value:	Not Reported
Drainagearea Units:	Not Reported	Contrib drainagearea:	Not Reported
Contrib drainagearea units:	Not Reported	Latitude:	46.5970722
Longitude:	-120.3586714	Sourcemap scale:	Not Reported
Horiz Acc measure:	10	Horiz Acc measure units:	seconds
Horiz Collection method:	Interpolated from map		
Horiz coord refsys:	NAD83	Vert measure val:	9999.99
Vert measure units:	feet	Vertacc measure val:	999
Vert accmeasure units:	feet		
Vertcollection method:	Unknown		
Vert coord refsys:	NGVD29	Countrycode:	US
Aquifername:	Not Reported		
Formation type:	Not Reported		
Aquifer type:	Not Reported		
Construction date:	19850312	Welldepth:	618
Welldepth units:	ft	Wellholedepth:	618
Wellholedepth units:	ft		

Ground-water levels, Number of Measurements: 1

Date	Feet below Surface	Feet to Sealevel
1985-03-26	550	

Map ID:	460		
Org. Identifier:	USGS-WA	Site ID:	USGS40001224253
Formal name:	USGS Washington Water Science Center		
Monloc Identifier:	USGS-463550120243901		
Monloc name:	13N/19E-23(1)		
Monloc type:	Well		
Monloc desc:	Not Reported		
Huc code:	17030003	Drainagearea value:	Not Reported
Drainagearea Units:	Not Reported	Contrib drainagearea:	Not Reported
Contrib drainagearea units:	Not Reported	Latitude:	46.5970719
Longitude:	-120.4120066	Sourcemap scale:	62500
Horiz Acc measure:	1	Horiz Acc measure units:	seconds
Horiz Collection method:	Interpolated from map		
Horiz coord refsys:	NAD83	Vert measure val:	1200
Vert measure units:	feet	Vertacc measure val:	20
Vert accmeasure units:	feet		
Vertcollection method:	Interpolated from topographic map		
Vert coord refsys:	NGVD29	Countrycode:	US
Aquifername:	Not Reported		
Formation type:	Not Reported		

Aquifer type:	Not Reported		
Construction date:	19730827	Welldepth:	116
Welldepth units:	ft	Wellholedepth:	Not Reported
Wellholedepth units:	Not Reported		

Ground-water levels, Number of Measurements: 1

Date	Feet below Surface	Feet to Sealevel
1973-08-28	74	

Map ID:	460		
Org. Identifier:	USGS-WA	Site ID:	USGS40001224252
Formal name:	USGS Washington Water Science Center		
Monloc Identifier:	USGS-463550120241901		
Monloc name:	13N/19E-23J01		
Monloc type:	Well		
Monloc desc:	GWSI DATABASE AUGMENTATION SITE		
Huc code:	17030003	Drainagearea value:	Not Reported
Drainagearea Units:	Not Reported	Contrib drainagearea:	Not Reported
Contrib drainagearea units:	Not Reported	Latitude:	46.5970719
Longitude:	-120.4064508	Sourcemap scale:	Not Reported
Horiz Acc measure:	10	Horiz Acc measure units:	seconds
Horiz Collection method:	Interpolated from map		
Horiz coord refsys:	NAD83	Vert measure val:	9999.99
Vert measure units:	feet	Vertacc measure val:	999
Vert accmeasure units:	feet		
Vertcollection method:	Unknown		
Vert coord refsys:	NGVD29	Countrycode:	US
Aquifername:	Not Reported		
Formation type:	Not Reported		
Aquifer type:	Not Reported		
Construction date:	19801013	Welldepth:	280
Welldepth units:	ft	Wellholedepth:	280
Wellholedepth units:	ft		

Ground-water levels, Number of Measurements: 1

Date	Feet below Surface	Feet to Sealevel
1980-10-14	170	

Map ID:	460		
Org. Identifier:	USGS-WA	Site ID:	USGS40001224251
Formal name:	USGS Washington Water Science Center		
Monloc Identifier:	USGS-463550120240001		
Monloc name:	13N/19E-24M04		
Monloc type:	Well		
Monloc desc:	GWSI DATABASE AUGMENTATION SITE		
Huc code:	17030003	Drainagearea value:	Not Reported
Drainagearea Units:	Not Reported	Contrib drainagearea:	Not Reported
Contrib drainagearea units:	Not Reported	Latitude:	46.5970719
Longitude:	-120.4011729	Sourcemap scale:	Not Reported

Horiz Acc measure:	10	Horiz Acc measure units:	seconds
Horiz Collection method:	Interpolated from map		
Horiz coord refsys:	NAD83	Vert measure val:	9999.99
Vert measure units:	feet	Vertacc measure val:	999
Vert accmeasure units:	feet		
Vertcollection method:	Unknown		
Vert coord refsys:	NGVD29	Countrycode:	US
Aquifername:	Not Reported		
Formation type:	Not Reported		
Aquifer type:	Not Reported		
Construction date:	19880921	Welldepth:	310
Welldepth units:	ft	Wellholedepth:	310
Wellholedepth units:	ft		

Ground-water levels, Number of Measurements: 1

Date	Feet below Surface	Feet to Sealevel
1988-09-24	230	

Map ID:	420		
Org. Identifier:	USGS-WA	Site ID:	USGS40001224254
Formal name:	USGS Washington Water Science Center		
Monloc Identifier:	USGS-463550120251601		
Monloc name:	13N/19E-23M01		
Monloc type:	Well		
Monloc desc:	GWSI DATABASE AUGMENTATION SITE		
Huc code:	17030003	Drainagearea value:	Not Reported
Drainagearea Units:	Not Reported	Contrib drainagearea:	Not Reported
Contrib drainagearea units:	Not Reported	Latitude:	46.5970718
Longitude:	-120.4222847	Sourcemap scale:	Not Reported
Horiz Acc measure:	10	Horiz Acc measure units:	seconds
Horiz Collection method:	Interpolated from map		
Horiz coord refsys:	NAD83	Vert measure val:	9999.99
Vert measure units:	feet	Vertacc measure val:	999
Vert accmeasure units:	feet		
Vertcollection method:	Unknown		
Vert coord refsys:	NGVD29	Countrycode:	US
Aquifername:	Not Reported		
Formation type:	Not Reported		
Aquifer type:	Not Reported		
Construction date:	19801028	Welldepth:	125
Welldepth units:	ft	Wellholedepth:	125
Wellholedepth units:	ft		

Ground-water levels, Number of Measurements: 1

Date	Feet below Surface	Feet to Sealevel
1980-10-28	58	

GEOCHECK VERSION 2.1
STATE DATABASE WELL INFORMATION

Map ID:	420		
Org. Identifier:	USGS-WA	Site ID:	USGS40001224257
Formal name:	USGS Washington Water Science Center		
Monloc Identifier:	USGS-463550120255701		
Monloc name:	13N/19E-22K01		
Monloc type:	Well		
Monloc desc:	Not Reported		
Huc code:	17030003	Drainagearea value:	Not Reported
Drainagearea Units:	Not Reported	Contrib drainagearea:	Not Reported
Contrib drainagearea units:	Not Reported	Latitude:	46.5970717
Longitude:	-120.433674	Sourcemap scale:	62500
Horiz Acc measure:	1	Horiz Acc measure units:	seconds
Horiz Collection method:	Interpolated from map		
Horiz coord refsys:	NAD83	Vert measure val:	1226
Vert measure units:	feet	Vertacc measure val:	20
Vert accmeasure units:	feet		
Vertcollection method:	Interpolated from topographic map		
Vert coord refsys:	NGVD29	Countrycode:	US
Aquifername:	Not Reported		
Formation type:	Not Reported		
Aquifer type:	Not Reported		
Construction date:	19590812	Welldepth:	155
Welldepth units:	ft	Wellholedepth:	Not Reported
Wellholedepth units:	Not Reported		

Ground-water levels, Number of Measurements: 1

Date	Feet below Surface	Feet to Sealevel
1959-09-01	125	

Map ID:	420		
Org. Identifier:	USGS-WA	Site ID:	USGS40001224256
Formal name:	USGS Washington Water Science Center		
Monloc Identifier:	USGS-463550120253501		
Monloc name:	13N/19E-22J03		
Monloc type:	Well		
Monloc desc:	GWSI DATABASE AUGMENTATION SITE		
Huc code:	17030003	Drainagearea value:	Not Reported
Drainagearea Units:	Not Reported	Contrib drainagearea:	Not Reported
Contrib drainagearea units:	Not Reported	Latitude:	46.5970717
Longitude:	-120.4275627	Sourcemap scale:	Not Reported
Horiz Acc measure:	10	Horiz Acc measure units:	seconds
Horiz Collection method:	Interpolated from map		
Horiz coord refsys:	NAD83	Vert measure val:	9999.99
Vert measure units:	feet	Vertacc measure val:	999
Vert accmeasure units:	feet		
Vertcollection method:	Unknown		
Vert coord refsys:	NGVD29	Countrycode:	US
Aquifername:	Not Reported		
Formation type:	Not Reported		

Aquifer type:	Not Reported		
Construction date:	19790521	Welldepth:	199
Welldepth units:	ft	Wellholedepth:	199
Wellholedepth units:	ft		

Ground-water levels, Number of Measurements: 1

Date	Feet below Surface	Feet to Sealevel
1979-05-24	120	

Map ID:	420		
Org. Identifier:	USGS-WA	Site ID:	USGS40001224255
Formal name:	USGS Washington Water Science Center		
Monloc Identifier:	USGS-463550120253401		
Monloc name:	13N/19E-22J04		
Monloc type:	Well		
Monloc desc:	GWSI DATABASE AUGMENTATION SITE		
Huc code:	17030003	Drainagearea value:	Not Reported
Drainagearea Units:	Not Reported	Contrib drainagearea:	Not Reported
Contrib drainagearea units:	Not Reported	Latitude:	46.5970717
Longitude:	-120.4272849	Sourcemap scale:	Not Reported
Horiz Acc measure:	10	Horiz Acc measure units:	seconds
Horiz Collection method:	Interpolated from map		
Horiz coord refsys:	NAD83	Vert measure val:	9999.99
Vert measure units:	feet	Vertacc measure val:	999
Vert accmeasure units:	feet		
Vertcollection method:	Unknown		
Vert coord refsys:	NGVD29	Countrycode:	US
Aquifername:	Not Reported		
Formation type:	Not Reported		
Aquifer type:	Not Reported		
Construction date:	19890501	Welldepth:	260
Welldepth units:	ft	Wellholedepth:	260
Wellholedepth units:	ft		

Ground-water levels, Number of Measurements: 1

Date	Feet below Surface	Feet to Sealevel
1989-05-03	160	

Map ID:	470		
Org. Identifier:	USGS-WA	Site ID:	USGS40001224258
Formal name:	USGS Washington Water Science Center		
Monloc Identifier:	USGS-463550120284501		
Monloc name:	13N/19E-20L01		
Monloc type:	Well		
Monloc desc:	Not Reported		
Huc code:	17030003	Drainagearea value:	Not Reported
Drainagearea Units:	Not Reported	Contrib drainagearea:	Not Reported
Contrib drainagearea units:	Not Reported	Latitude:	46.5970714
Longitude:	-120.4803423	Sourcemap scale:	62500

Horiz Acc measure:	1	Horiz Acc measure units:	seconds
Horiz Collection method:	Interpolated from map		
Horiz coord refsys:	NAD83	Vert measure val:	1045
Vert measure units:	feet	Vertacc measure val:	20
Vert accmeasure units:	feet		
Vertcollection method:	Interpolated from topographic map		
Vert coord refsys:	NGVD29	Countrycode:	US
Aquifername:	Not Reported		
Formation type:	Not Reported		
Aquifer type:	Not Reported		
Construction date:	19740402	Welldepth:	53
Welldepth units:	ft	Wellholedepth:	Not Reported
Wellholedepth units:	Not Reported		

Ground-water levels, Number of Measurements: 1

Date	Feet below Surface	Feet to Sealevel
1974-04-03	14	

Map ID:	485		
Org. Identifier:	USGS-WA	Site ID:	USGS40001224259
Formal name:	USGS Washington Water Science Center		
Monloc Identifier:	USGS-463550120294001		
Monloc name:	13N/19E-19J01		
Monloc type:	Well		
Monloc desc:	Not Reported		
Huc code:	17030003	Drainagearea value:	Not Reported
Drainagearea Units:	Not Reported	Contrib drainagearea:	Not Reported
Contrib drainagearea units:	Not Reported	Latitude:	46.5970712
Longitude:	-120.4956206	Sourcemap scale:	62500
Horiz Acc measure:	1	Horiz Acc measure units:	seconds
Horiz Collection method:	Interpolated from map		
Horiz coord refsys:	NAD83	Vert measure val:	1020
Vert measure units:	feet	Vertacc measure val:	20
Vert accmeasure units:	feet		
Vertcollection method:	Interpolated from topographic map		
Vert coord refsys:	NGVD29	Countrycode:	US
Aquifername:	Not Reported		
Formation type:	Not Reported		
Aquifer type:	Not Reported		
Construction date:	19610313	Welldepth:	63
Welldepth units:	ft	Wellholedepth:	Not Reported
Wellholedepth units:	Not Reported		

Ground-water levels, Number of Measurements: 1

Date	Feet below Surface	Feet to Sealevel
1961-03-13	24	

GEOCHECK VERSION 2.1
STATE DATABASE WELL INFORMATION

Map ID:	490		
Org. Identifier:	USGS-WA	Site ID:	USGS40001224238
Formal name:	USGS Washington Water Science Center		
Monloc Identifier:	USGS-463549120134801		
Monloc name:	13N/21E-20M02		
Monloc type:	Well		
Monloc desc:	Not Reported		
Huc code:	17030003	Drainagearea value:	Not Reported
Drainagearea Units:	Not Reported	Contrib drainagearea:	Not Reported
Contrib drainagearea units:	Not Reported	Latitude:	46.596851
Longitude:	-120.2313058	Sourcemap scale:	24000
Horiz Acc measure:	.5	Horiz Acc measure units:	seconds
Horiz Collection method:	Global positioning system (GPS), uncorrected		
Horiz coord refsys:	NAD83	Vert measure val:	2630
Vert measure units:	feet	Vertacc measure val:	10
Vert accmeasure units:	feet		
Vertcollection method:	Interpolated from topographic map		
Vert coord refsys:	NGVD29	Countrycode:	US
Aquifername:	Not Reported		
Formation type:	Not Reported		
Aquifer type:	Not Reported		
Construction date:	19930520	Welldepth:	500
Welldepth units:	ft	Wellholedepth:	500
Wellholedepth units:	ft		

Ground-water levels, Number of Measurements: 2

Date	Feet below Surface	Feet to Sealevel	Date	Feet below Surface	Feet to Sealevel
2001-03-27	82.25		1993-05-25	70	

Map ID:	460		
Org. Identifier:	USGS-WA	Site ID:	USGS40001224241
Formal name:	USGS Washington Water Science Center		
Monloc Identifier:	USGS-463549120240101		
Monloc name:	13N/19E-24M02		
Monloc type:	Well		
Monloc desc:	GWSI DATABASE AUGMENTATION SITE		
Huc code:	17030003	Drainagearea value:	Not Reported
Drainagearea Units:	Not Reported	Contrib drainagearea:	Not Reported
Contrib drainagearea units:	Not Reported	Latitude:	46.5967942
Longitude:	-120.4014507	Sourcemap scale:	Not Reported
Horiz Acc measure:	10	Horiz Acc measure units:	seconds
Horiz Collection method:	Interpolated from map		
Horiz coord refsys:	NAD83	Vert measure val:	9999.99
Vert measure units:	feet	Vertacc measure val:	999
Vert accmeasure units:	feet		
Vertcollection method:	Unknown		
Vert coord refsys:	NGVD29	Countrycode:	US
Aquifername:	Not Reported		
Formation type:	Not Reported		

Aquifer type:	Not Reported		
Construction date:	19770920	Welldepth:	364
Welldepth units:	ft	Wellholedepth:	364
Wellholedepth units:	ft		

Ground-water levels, Number of Measurements: 1

Date	Feet below Surface	Feet to Sealevel
1977-09-30	220	

Map ID:	460		
Org. Identifier:	USGS-WA	Site ID:	USGS40001224240
Formal name:	USGS Washington Water Science Center		
Monloc Identifier:	USGS-463549120240001		
Monloc name:	13N/19E-24M03		
Monloc type:	Well		
Monloc desc:	GWSI DATABASE AUGMENTATION SITE		
Huc code:	17030003	Drainagearea value:	Not Reported
Drainagearea Units:	Not Reported	Contrib drainagearea:	Not Reported
Contrib drainagearea units:	Not Reported	Latitude:	46.5967942
Longitude:	-120.4011729	Sourcemap scale:	Not Reported
Horiz Acc measure:	10	Horiz Acc measure units:	seconds
Horiz Collection method:	Interpolated from map		
Horiz coord refsys:	NAD83	Vert measure val:	9999.99
Vert measure units:	feet	Vertacc measure val:	999
Vert accmeasure units:	feet		
Vertcollection method:	Unknown		
Vert coord refsys:	NGVD29	Countrycode:	US
Aquifername:	Not Reported		
Formation type:	Not Reported		
Aquifer type:	Not Reported		
Construction date:	19850911	Welldepth:	395
Welldepth units:	ft	Wellholedepth:	400
Wellholedepth units:	ft		

Ground-water levels, Number of Measurements: 1

Date	Feet below Surface	Feet to Sealevel
1985-09-13	210	

Map ID:	460		
Org. Identifier:	USGS-WA	Site ID:	USGS40001224239
Formal name:	USGS Washington Water Science Center		
Monloc Identifier:	USGS-463549120234201		
Monloc name:	13N/19E-24L01		
Monloc type:	Well		
Monloc desc:	GWSI DATABASE AUGMENTATION SITE		
Huc code:	17030003	Drainagearea value:	Not Reported
Drainagearea Units:	Not Reported	Contrib drainagearea:	Not Reported
Contrib drainagearea units:	Not Reported	Latitude:	46.5967942
Longitude:	-120.3961727	Sourcemap scale:	Not Reported

Horiz Acc measure:	10	Horiz Acc measure units:	seconds
Horiz Collection method:	Interpolated from map		
Horiz coord refsys:	NAD83	Vert measure val:	9999.99
Vert measure units:	feet	Vertacc measure val:	999
Vert accmeasure units:	feet		
Vertcollection method:	Unknown		
Vert coord refsys:	NGVD29	Countrycode:	US
Aquifername:	Not Reported		
Formation type:	Not Reported		
Aquifer type:	Not Reported		
Construction date:	19850611	Welldepth:	412
Welldepth units:	ft	Wellholedepth:	412
Wellholedepth units:	ft		

Ground-water levels, Number of Measurements: 0

Map ID:	460		
Org. Identifier:	USGS-WA	Site ID:	USGS40001224242
Formal name:	USGS Washington Water Science Center		
Monloc Identifier:	USGS-463549120243801		
Monloc name:	13N/19E-23(4)		
Monloc type:	Well		
Monloc desc:	Not Reported		
Huc code:	17030003	Drainagearea value:	Not Reported
Drainagearea Units:	Not Reported	Contrib drainagearea:	Not Reported
Contrib drainagearea units:	Not Reported	Latitude:	46.5967941
Longitude:	-120.4117288	Sourcemap scale:	62500
Horiz Acc measure:	1	Horiz Acc measure units:	seconds
Horiz Collection method:	Interpolated from map		
Horiz coord refsys:	NAD83	Vert measure val:	1200
Vert measure units:	feet	Vertacc measure val:	20
Vert accmeasure units:	feet		
Vertcollection method:	Interpolated from topographic map		
Vert coord refsys:	NGVD29	Countrycode:	US
Aquifername:	Not Reported		
Formation type:	Not Reported		
Aquifer type:	Not Reported		
Construction date:	19740627	Welldepth:	116
Welldepth units:	ft	Wellholedepth:	Not Reported
Wellholedepth units:	Not Reported		

Ground-water levels, Number of Measurements: 1

Date	Feet below Surface	Feet to Sealevel
1974-07-28	63	

Map ID: 420

GEOCHECK VERSION 2.1
STATE DATABASE WELL INFORMATION

Org. Identifier:	USGS-WA	Site ID:	USGS40001224243
Formal name:	USGS Washington Water Science Center		
Monloc Identifier:	USGS-463549120255601		
Monloc name:	13N/19E-22K02		
Monloc type:	Well		
Monloc desc:	Not Reported		
Huc code:	17030003	Drainagearea value:	Not Reported
Drainagearea Units:	Not Reported	Contrib drainagearea:	Not Reported
Contrib drainagearea units:	Not Reported	Latitude:	46.5967939
Longitude:	-120.4333962	Sourcemap scale:	62500
Horiz Acc measure:	1	Horiz Acc measure units:	seconds
Horiz Collection method:	Interpolated from map		
Horiz coord refsys:	NAD83	Vert measure val:	1226
Vert measure units:	feet	Vertacc measure val:	20
Vert accmeasure units:	feet		
Vertcollection method:	Interpolated from topographic map		
Vert coord refsys:	NGVD29	Countrycode:	US
Aquifername:	Not Reported		
Formation type:	Not Reported		
Aquifer type:	Not Reported		
Construction date:	19640817	Welldepth:	110
Welldepth units:	ft	Wellholedepth:	Not Reported
Wellholedepth units:	Not Reported		

Ground-water levels, Number of Measurements: 1

Date	Feet below Surface	Feet to Sealevel
1964-08-22	54	

Map ID:	471		
Org. Identifier:	USGS-WA	Site ID:	USGS40001224290
Formal name:	USGS Washington Water Science Center		
Monloc Identifier:	USGS-463552120303501		
Monloc name:	13N/18E-24J02		
Monloc type:	Well: Collector or Ranney type well		
Monloc desc:	Not Reported		
Huc code:	17030003	Drainagearea value:	Not Reported
Drainagearea Units:	Not Reported	Contrib drainagearea:	Not Reported
Contrib drainagearea units:	Not Reported	Latitude:	46.5967683
Longitude:	-120.5143128	Sourcemap scale:	24000
Horiz Acc measure:	.5	Horiz Acc measure units:	seconds
Horiz Collection method:	Global positioning system (GPS), uncorrected		
Horiz coord refsys:	NAD83	Vert measure val:	1065
Vert measure units:	feet	Vertacc measure val:	5
Vert accmeasure units:	feet		
Vertcollection method:	Interpolated from topographic map		
Vert coord refsys:	NGVD29	Countrycode:	US
Aquifername:	Not Reported		
Formation type:	Not Reported		
Aquifer type:	Not Reported		
Construction date:	19651001	Welldepth:	526
Welldepth units:	ft	Wellholedepth:	530
Wellholedepth units:	ft		

Ground-water levels, Number of Measurements: 2

Date	Feet below Surface	Feet to Sealevel	Date	Feet below Surface	Feet to Sealevel
2000-08-28	31.29				
Note: The site had been pumped recently.					
1965-12-01	45				

Map ID:	471		
Org. Identifier:	USGS-WA	Site ID:	USGS40001224260
Formal name:	USGS Washington Water Science Center		
Monloc Identifier:	USGS-463550120305201		
Monloc name:	13N/18E-24K03		
Monloc type:	Well		
Monloc desc:	Not Reported		
Huc code:	17030003	Drainagearea value:	Not Reported
Drainagearea Units:	Not Reported	Contrib drainagearea:	Not Reported
Contrib drainagearea units:	Not Reported	Latitude:	46.5967516
Longitude:	-120.5154128	Sourcemap scale:	24000
Horiz Acc measure:	.5	Horiz Acc measure units:	seconds
Horiz Collection method:	Global positioning system (GPS), uncorrected		
Horiz coord refsys:	NAD83	Vert measure val:	1065
Vert measure units:	feet	Vertacc measure val:	5
Vert accmeasure units:	feet		
Vertcollection method:	Interpolated from topographic map		
Vert coord refsys:	NGVD29	Countrycode:	US
Aquifername:	Not Reported		
Formation type:	Not Reported		
Aquifer type:	Not Reported		
Construction date:	1920	Welldepth:	1683
Welldepth units:	ft	Wellholedepth:	Not Reported
Wellholedepth units:	Not Reported		

Ground-water levels, Number of Measurements: 17

Date	Feet below Surface	Feet to Sealevel	Date	Feet below Surface	Feet to Sealevel
2000-08-28	-49.0				
Note: The site was flowing, but the head could not be measured without additional equipment.					
1993-03-18	-75				
Note: The site was flowing, but the head could not be measured without additional equipment.					
1990-03-21	-80				
Note: The site was flowing, but the head could not be measured without additional equipment.					
1989-03-31	-78				
Note: The site was flowing, but the head could not be measured without additional equipment.					
1988-11-03	-78				
Note: The site was flowing, but the head could not be measured without additional equipment.					
1988-03-08	-73				
Note: The site was flowing, but the head could not be measured without additional equipment.					
1987-12-14	-75				
Note: The site was flowing, but the head could not be measured without additional equipment.					
1986-04-15	-76				
Note: The site was flowing, but the head could not be measured without additional equipment.					
1985-10-09	-67				
Note: A nearby site that taps the same aquifer was flowing.					
1985-03-22	-72				
Note: The site was flowing, but the head could not be measured without additional equipment.					

Ground-water levels, continued.

Date	Feet below Surface	Feet to Sealevel	Date	Feet below Surface	Feet to Sealevel
1984-11-06	-70				
Note: The site was flowing, but the head could not be measured without additional equipment.					
1984-02-27	-74.00		1983-03-23	-71	
1982-10-19	-66		1982-02-24	-69	
1981-10-20	-63		1981-03-23	-70	

Map ID:	420		
Org. Identifier:	USGS-WA	Site ID:	USGS40001224353
Formal name:	USGS Washington Water Science Center		
Monloc Identifier:	USGS-463556120254101		
Monloc name:	13N/19E-22J01		
Monloc type:	Well		
Monloc desc:	Not Reported		
Huc code:	17030003	Drainagearea value:	Not Reported
Drainagearea Units:	Not Reported	Contrib drainagearea:	Not Reported
Contrib drainagearea units:	Not Reported	Latitude:	46.5967384
Longitude:	-120.4252848	Sourcemap scale:	24000
Horiz Acc measure:	.5	Horiz Acc measure units:	seconds
Horiz Collection method:	Global positioning system (GPS), uncorrected		
Horiz coord refsys:	NAD83	Vert measure val:	1120
Vert measure units:	feet	Vertacc measure val:	10
Vert accmeasure units:	feet		
Vertcollection method:	Interpolated from topographic map		
Vert coord refsys:	NGVD29	Countrycode:	US
Aquifername:	Not Reported		
Formation type:	Ellensburg Formation		
Aquifer type:	Not Reported		
Construction date:	19750513	Welldepth:	131
Welldepth units:	ft	Wellholedepth:	131
Wellholedepth units:	ft		

Ground-water levels, Number of Measurements: 6

Date	Feet below Surface	Feet to Sealevel	Date	Feet below Surface	Feet to Sealevel
2001-03-06	58.6		1985-03-01	53.7	
1984-03-01	52.8		1983-03-17	55.0	
1983-03-10	55.0				
Note: The site had been pumped recently.					
1975-05-13	59				

Map ID:	489		
Org. Identifier:	USGS-WA	Site ID:	USGS40001224227
Formal name:	USGS Washington Water Science Center		
Monloc Identifier:	USGS-463548120232501		
Monloc name:	13N/19E-24(1)		
Monloc type:	Well		
Monloc desc:	Not Reported		
Huc code:	17030003	Drainagearea value:	Not Reported
Drainagearea Units:	Not Reported	Contrib drainagearea:	Not Reported
Contrib drainagearea units:	Not Reported	Latitude:	46.5965165
Longitude:	-120.3914503	Sourcemap scale:	62500

Horiz Acc measure:	1	Horiz Acc measure units:	seconds
Horiz Collection method:	Interpolated from map		
Horiz coord refsys:	NAD83	Vert measure val:	1360
Vert measure units:	feet	Vertacc measure val:	20
Vert accmeasure units:	feet		
Vertcollection method:	Interpolated from topographic map		
Vert coord refsys:	NGVD29	Countrycode:	US
Aquifername:	Not Reported		
Formation type:	Not Reported		
Aquifer type:	Not Reported		
Construction date:	19680102	Welldepth:	350
Welldepth units:	ft	Wellholedepth:	370
Wellholedepth units:	ft		

Ground-water levels, Number of Measurements: 1

Date	Feet below Surface	Feet to Sealevel
1968-01-04	220	

Map ID:	460		
Org. Identifier:	USGS-WA	Site ID:	USGS40001224228
Formal name:	USGS Washington Water Science Center		
Monloc Identifier:	USGS-463548120240701		
Monloc name:	13N/19E-24M01		
Monloc type:	Well		
Monloc desc:	Not Reported		
Huc code:	17030003	Drainagearea value:	Not Reported
Drainagearea Units:	Not Reported	Contrib drainagearea:	Not Reported
Contrib drainagearea units:	Not Reported	Latitude:	46.5965164
Longitude:	-120.4031174	Sourcemap scale:	24000
Horiz Acc measure:	5	Horiz Acc measure units:	seconds
Horiz Collection method:	Interpolated from map		
Horiz coord refsys:	NAD83	Vert measure val:	1260
Vert measure units:	feet	Vertacc measure val:	10
Vert accmeasure units:	feet		
Vertcollection method:	Interpolated from topographic map		
Vert coord refsys:	NGVD29	Countrycode:	US
Aquifername:	Not Reported		
Formation type:	Not Reported		
Aquifer type:	Not Reported		
Construction date:	19750908	Welldepth:	340
Welldepth units:	ft	Wellholedepth:	340
Wellholedepth units:	ft		

Ground-water levels, Number of Measurements: 1

Date	Feet below Surface	Feet to Sealevel
1975-09-10	279	

GEOCHECK VERSION 2.1
STATE DATABASE WELL INFORMATION

Map ID:	460		
Org. Identifier:	USGS-WA	Site ID:	USGS40001224230
Formal name:	USGS Washington Water Science Center		
Monloc Identifier:	USGS-463548120245601		
Monloc name:	13N/19E-23L01		
Monloc type:	Well		
Monloc desc:	GWSI DATABASE AUGMENTATION SITE		
Huc code:	17030003	Drainagearea value:	Not Reported
Drainagearea Units:	Not Reported	Contrib drainagearea:	Not Reported
Contrib drainagearea units:	Not Reported	Latitude:	46.5965163
Longitude:	-120.416729	Sourcemap scale:	Not Reported
Horiz Acc measure:	10	Horiz Acc measure units:	seconds
Horiz Collection method:	Interpolated from map		
Horiz coord refsys:	NAD83	Vert measure val:	9999.99
Vert measure units:	feet	Vertacc measure val:	999
Vert accmeasure units:	feet		
Vertcollection method:	Unknown		
Vert coord refsys:	NGVD29	Countrycode:	US
Aquifername:	Not Reported		
Formation type:	Not Reported		
Aquifer type:	Not Reported		
Construction date:	19770427	Welldepth:	166
Welldepth units:	ft	Wellholedepth:	166
Wellholedepth units:	ft		

Ground-water levels, Number of Measurements: 1

Date	Feet below Surface	Feet to Sealevel
1977-04-27	119	

Map ID:	460		
Org. Identifier:	USGS-WA	Site ID:	USGS40001224229
Formal name:	USGS Washington Water Science Center		
Monloc Identifier:	USGS-463548120244001		
Monloc name:	13N/19E-23(3)		
Monloc type:	Well		
Monloc desc:	Not Reported		
Huc code:	17030003	Drainagearea value:	Not Reported
Drainagearea Units:	Not Reported	Contrib drainagearea:	Not Reported
Contrib drainagearea units:	Not Reported	Latitude:	46.5965163
Longitude:	-120.4122844	Sourcemap scale:	62500
Horiz Acc measure:	1	Horiz Acc measure units:	seconds
Horiz Collection method:	Interpolated from map		
Horiz coord refsys:	NAD83	Vert measure val:	1200
Vert measure units:	feet	Vertacc measure val:	20
Vert accmeasure units:	feet		
Vertcollection method:	Interpolated from topographic map		
Vert coord refsys:	NGVD29	Countrycode:	US
Aquifername:	Not Reported		
Formation type:	Not Reported		

Aquifer type:	Not Reported		
Construction date:	19740626	Welldepth:	116
Welldepth units:	ft	Wellholedepth:	Not Reported
Wellholedepth units:	Not Reported		

Ground-water levels, Number of Measurements: 1

Date	Feet below Surface	Feet to Sealevel
1974-06-28	65	

Map ID:	485		
Org. Identifier:	USGS-WA	Site ID:	USGS40001224231
Formal name:	USGS Washington Water Science Center		
Monloc Identifier:	USGS-463548120293901		
Monloc name:	13N/19E-19(1)		
Monloc type:	Well		
Monloc desc:	Not Reported		
Huc code:	17030003	Drainagearea value:	Not Reported
Drainagearea Units:	Not Reported	Contrib drainagearea:	Not Reported
Contrib drainagearea units:	Not Reported	Latitude:	46.5965157
Longitude:	-120.4953428	Sourcemap scale:	62500
Horiz Acc measure:	1	Horiz Acc measure units:	seconds
Horiz Collection method:	Interpolated from map		
Horiz coord refsys:	NAD83	Vert measure val:	1025
Vert measure units:	feet	Vertacc measure val:	20
Vert accmeasure units:	feet		
Vertcollection method:	Interpolated from topographic map		
Vert coord refsys:	NGVD29	Countrycode:	US
Aquifername:	Not Reported		
Formation type:	Not Reported		
Aquifer type:	Not Reported		
Construction date:	19610420	Welldepth:	50
Welldepth units:	ft	Wellholedepth:	Not Reported
Wellholedepth units:	Not Reported		

Ground-water levels, Number of Measurements: 1

Date	Feet below Surface	Feet to Sealevel
1961-04-20	18	

Map ID:	471		
Org. Identifier:	USGS-WA	Site ID:	USGS40001224223
Formal name:	USGS Washington Water Science Center		
Monloc Identifier:	USGS-463547120304801		
Monloc name:	13N/18E-25SE1		
Monloc type:	Well		
Monloc desc:	GWSI DATABASE AUGMENTATION SITE		
Huc code:	17030003	Drainagearea value:	Not Reported
Drainagearea Units:	Not Reported	Contrib drainagearea:	Not Reported
Contrib drainagearea units:	Not Reported	Latitude:	46.5962378
Longitude:	-120.51451	Sourcemap scale:	Not Reported

Horiz Acc measure:	10	Horiz Acc measure units:	seconds
Horiz Collection method:	Interpolated from map		
Horiz coord refsys:	NAD83	Vert measure val:	9999.99
Vert measure units:	feet	Vertacc measure val:	999
Vert accmeasure units:	feet		
Vertcollection method:	Unknown		
Vert coord refsys:	NGVD29	Countrycode:	US
Aquifername:	Not Reported		
Formation type:	Unclassified Overburden		
Aquifer type:	Not Reported		
Construction date:	19770131	Welldepth:	50
Welldepth units:	ft	Wellholedepth:	50
Wellholedepth units:	ft		

Ground-water levels, Number of Measurements: 1

Date	Feet below Surface	Feet to Sealevel
1977-02-08	16	

Map ID:	460		
Org. Identifier:	USGS-WA	Site ID:	USGS40001224208
Formal name:	USGS Washington Water Science Center		
Monloc Identifier:	USGS-463544120235801		
Monloc name:	13N/19E-24MN1		
Monloc type:	Well		
Monloc desc:	GWSI DATABASE AUGMENTATION SITE		
Huc code:	17030003	Drainagearea value:	Not Reported
Drainagearea Units:	Not Reported	Contrib drainagearea:	Not Reported
Contrib drainagearea units:	Not Reported	Latitude:	46.5954053
Longitude:	-120.4006173	Sourcemap scale:	Not Reported
Horiz Acc measure:	10	Horiz Acc measure units:	seconds
Horiz Collection method:	Interpolated from map		
Horiz coord refsys:	NAD83	Vert measure val:	9999.99
Vert measure units:	feet	Vertacc measure val:	999
Vert accmeasure units:	feet		
Vertcollection method:	Unknown		
Vert coord refsys:	NGVD29	Countrycode:	US
Aquifername:	Not Reported		
Formation type:	Not Reported		
Aquifer type:	Not Reported		
Construction date:	19770301	Welldepth:	250
Welldepth units:	ft	Wellholedepth:	250
Wellholedepth units:	ft		

Ground-water levels, Number of Measurements: 1

Date	Feet below Surface	Feet to Sealevel
1977-03-15	175	

GEOCHECK VERSION 2.1
STATE DATABASE WELL INFORMATION

Map ID:	460		
Org. Identifier:	USGS-WA	Site ID:	USGS40001224200
Formal name:	USGS Washington Water Science Center		
Monloc Identifier:	USGS-463543120234201		
Monloc name:	13N/19E-24LP1		
Monloc type:	Well		
Monloc desc:	GWSI DATABASE AUGMENTATION SITE		
Huc code:	17030003	Drainagearea value:	Not Reported
Drainagearea Units:	Not Reported	Contrib drainagearea:	Not Reported
Contrib drainagearea units:	Not Reported	Latitude:	46.5951275
Longitude:	-120.3961727	Sourcemap scale:	Not Reported
Horiz Acc measure:	10	Horiz Acc measure units:	seconds
Horiz Collection method:	Interpolated from map		
Horiz coord refsys:	NAD83	Vert measure val:	9999.99
Vert measure units:	feet	Vertacc measure val:	999
Vert accmeasure units:	feet		
Vertcollection method:	Unknown		
Vert coord refsys:	NGVD29	Countrycode:	US
Aquifername:	Not Reported		
Formation type:	Not Reported		
Aquifer type:	Not Reported		
Construction date:	19770629	Welldepth:	418
Welldepth units:	ft	Wellholedepth:	418
Wellholedepth units:	ft		

Ground-water levels, Number of Measurements: 1

Date	Feet below Surface	Feet to Sealevel
1977-07-09	196	

Map ID:	460		
Org. Identifier:	USGS-WA	Site ID:	USGS40001224145
Formal name:	USGS Washington Water Science Center		
Monloc Identifier:	USGS-463540120241701		
Monloc name:	13N/19E-23R01		
Monloc type:	Well		
Monloc desc:	Not Reported		
Huc code:	17030003	Drainagearea value:	Not Reported
Drainagearea Units:	Not Reported	Contrib drainagearea:	Not Reported
Contrib drainagearea units:	Not Reported	Latitude:	46.5942941
Longitude:	-120.4058952	Sourcemap scale:	62500
Horiz Acc measure:	1	Horiz Acc measure units:	seconds
Horiz Collection method:	Interpolated from map		
Horiz coord refsys:	NAD83	Vert measure val:	1200
Vert measure units:	feet	Vertacc measure val:	20
Vert accmeasure units:	feet		
Vertcollection method:	Interpolated from topographic map		
Vert coord refsys:	NGVD29	Countrycode:	US
Aquifername:	Not Reported		
Formation type:	Not Reported		

Aquifer type:	Not Reported		
Construction date:	19521019	Welldepth:	200
Welldepth units:	ft	Wellholedepth:	Not Reported
Wellholedepth units:	Not Reported		

Ground-water levels, Number of Measurements: 1

Date	Feet below Surface	Feet to Sealevel
1952-10-19	60	

Map ID:	495		
Org. Identifier:	USGS-WA	Site ID:	USGS40001224148
Formal name:	USGS Washington Water Science Center		
Monloc Identifier:	USGS-463540120290401		
Monloc name:	13N/19E-20N06		
Monloc type:	Well		
Monloc desc:	GWSI DATABASE AUGMENTATION SITE		
Huc code:	17030003	Drainagearea value:	Not Reported
Drainagearea Units:	Not Reported	Contrib drainagearea:	Not Reported
Contrib drainagearea units:	Not Reported	Latitude:	46.5942935
Longitude:	-120.4856202	Sourcemap scale:	Not Reported
Horiz Acc measure:	10	Horiz Acc measure units:	seconds
Horiz Collection method:	Interpolated from map		
Horiz coord refsys:	NAD83	Vert measure val:	9999.99
Vert measure units:	feet	Vertacc measure val:	999
Vert accmeasure units:	feet		
Vertcollection method:	Unknown		
Vert coord refsys:	NGVD29	Countrycode:	US
Aquifername:	Not Reported		
Formation type:	Not Reported		
Aquifer type:	Not Reported		
Construction date:	19870407	Welldepth:	54
Welldepth units:	ft	Wellholedepth:	58
Wellholedepth units:	ft		

Ground-water levels, Number of Measurements: 1

Date	Feet below Surface	Feet to Sealevel
1987-04-08	22	

Map ID:	495		
Org. Identifier:	USGS-WA	Site ID:	USGS40001224147
Formal name:	USGS Washington Water Science Center		
Monloc Identifier:	USGS-463540120290301		
Monloc name:	13N/19E-20N05		
Monloc type:	Well		
Monloc desc:	GWSI DATABASE AUGMENTATION SITE		
Huc code:	17030003	Drainagearea value:	Not Reported
Drainagearea Units:	Not Reported	Contrib drainagearea:	Not Reported
Contrib drainagearea units:	Not Reported	Latitude:	46.5942935
Longitude:	-120.4853424	Sourcemap scale:	Not Reported

Horiz Acc measure:	10	Horiz Acc measure units:	seconds
Horiz Collection method:	Interpolated from map		
Horiz coord refsys:	NAD83	Vert measure val:	9999.99
Vert measure units:	feet	Vertacc measure val:	999
Vert accmeasure units:	feet		
Vertcollection method:	Unknown		
Vert coord refsys:	NGVD29	Countrycode:	US
Aquifername:	Not Reported		
Formation type:	Not Reported		
Aquifer type:	Not Reported		
Construction date:	19861010	Welldepth:	43
Welldepth units:	ft	Wellholedepth:	47
Wellholedepth units:	ft		

Ground-water levels, Number of Measurements: 1

Date	Feet below Surface	Feet to Sealevel
1986-10-13	15	

Map ID:	495		
Org. Identifier:	USGS-WA	Site ID:	USGS40001224146
Formal name:	USGS Washington Water Science Center		
Monloc Identifier:	USGS-463540120290201		
Monloc name:	13N/19E-20N04		
Monloc type:	Well		
Monloc desc:	GWSI DATABASE AUGMENTATION SITE		
Huc code:	17030003	Drainagearea value:	Not Reported
Drainagearea Units:	Not Reported	Contrib drainagearea:	Not Reported
Contrib drainagearea units:	Not Reported	Latitude:	46.5942935
Longitude:	-120.4850646	Sourcemap scale:	Not Reported
Horiz Acc measure:	10	Horiz Acc measure units:	seconds
Horiz Collection method:	Interpolated from map		
Horiz coord refsys:	NAD83	Vert measure val:	9999.99
Vert measure units:	feet	Vertacc measure val:	999
Vert accmeasure units:	feet		
Vertcollection method:	Unknown		
Vert coord refsys:	NGVD29	Countrycode:	US
Aquifername:	Not Reported		
Formation type:	Not Reported		
Aquifer type:	Not Reported		
Construction date:	19861009	Welldepth:	43
Welldepth units:	ft	Wellholedepth:	47
Wellholedepth units:	ft		

Ground-water levels, Number of Measurements: 1

Date	Feet below Surface	Feet to Sealevel
1986-10-10	15	

GEOCHECK VERSION 2.1
STATE DATABASE WELL INFORMATION

Map ID:	495		
Org. Identifier:	USGS-WA	Site ID:	USGS40001224136
Formal name:	USGS Washington Water Science Center		
Monloc Identifier:	USGS-463539120290401		
Monloc name:	13N/19E-20N07		
Monloc type:	Well		
Monloc desc:	GWSI DATABASE AUGMENTATION SITE		
Huc code:	17030003	Drainagearea value:	Not Reported
Drainagearea Units:	Not Reported	Contrib drainagearea:	Not Reported
Contrib drainagearea units:	Not Reported	Latitude:	46.5940158
Longitude:	-120.4856202	Sourcemap scale:	Not Reported
Horiz Acc measure:	10	Horiz Acc measure units:	seconds
Horiz Collection method:	Interpolated from map		
Horiz coord refsys:	NAD83	Vert measure val:	9999.99
Vert measure units:	feet	Vertacc measure val:	999
Vert accmeasure units:	feet		
Vertcollection method:	Unknown		
Vert coord refsys:	NGVD29	Countrycode:	US
Aquifername:	Not Reported		
Formation type:	Not Reported		
Aquifer type:	Not Reported		
Construction date:	19890327	Welldepth:	58
Welldepth units:	ft	Wellholedepth:	58
Wellholedepth units:	ft		

Ground-water levels, Number of Measurements: 1

Date	Feet below Surface	Feet to Sealevel
1989-03-28	21	

Map ID:	495		
Org. Identifier:	USGS-WA	Site ID:	USGS40001224135
Formal name:	USGS Washington Water Science Center		
Monloc Identifier:	USGS-463539120290301		
Monloc name:	13N/19E-20N02		
Monloc type:	Well		
Monloc desc:	GWSI DATABASE AUGMENTATION SITE		
Huc code:	17030003	Drainagearea value:	Not Reported
Drainagearea Units:	Not Reported	Contrib drainagearea:	Not Reported
Contrib drainagearea units:	Not Reported	Latitude:	46.5940158
Longitude:	-120.4853424	Sourcemap scale:	Not Reported
Horiz Acc measure:	10	Horiz Acc measure units:	seconds
Horiz Collection method:	Interpolated from map		
Horiz coord refsys:	NAD83	Vert measure val:	9999.99
Vert measure units:	feet	Vertacc measure val:	999
Vert accmeasure units:	feet		
Vertcollection method:	Unknown		
Vert coord refsys:	NGVD29	Countrycode:	US
Aquifername:	Not Reported		
Formation type:	Not Reported		

Aquifer type:	Not Reported		
Construction date:	19790517	Welldepth:	50
Welldepth units:	ft	Wellholedepth:	50
Wellholedepth units:	ft		

Ground-water levels, Number of Measurements: 1

Date	Feet below Surface	Feet to Sealevel
1979-05-17	14	

Map ID:	495		
Org. Identifier:	USGS-WA	Site ID:	USGS40001224134
Formal name:	USGS Washington Water Science Center		
Monloc Identifier:	USGS-463539120290201		
Monloc name:	13N/19E-20N03		
Monloc type:	Well		
Monloc desc:	GWSI DATABASE AUGMENTATION SITE		
Huc code:	17030003	Drainagearea value:	Not Reported
Drainagearea Units:	Not Reported	Contrib drainagearea:	Not Reported
Contrib drainagearea units:	Not Reported	Latitude:	46.5940158
Longitude:	-120.4850646	Sourcemap scale:	Not Reported
Horiz Acc measure:	10	Horiz Acc measure units:	seconds
Horiz Collection method:	Interpolated from map		
Horiz coord refsys:	NAD83	Vert measure val:	9999.99
Vert measure units:	feet	Vertacc measure val:	999
Vert accmeasure units:	feet		
Vertcollection method:	Unknown		
Vert coord refsys:	NGVD29	Countrycode:	US
Aquifername:	Not Reported		
Formation type:	Not Reported		
Aquifer type:	Not Reported		
Construction date:	19850619	Welldepth:	40
Welldepth units:	ft	Wellholedepth:	40
Wellholedepth units:	ft		

Ground-water levels, Number of Measurements: 1

Date	Feet below Surface	Feet to Sealevel
1985-06-19	13	

Map ID:	496		
Org. Identifier:	USGS-WA	Site ID:	USGS40001224133
Formal name:	USGS Washington Water Science Center		
Monloc Identifier:	USGS-463539120282502		
Monloc name:	13N/19E-20Q02D1		
Monloc type:	Well		
Monloc desc:	GWSI DATABASE AUGMENTATION SITE		
Huc code:	17030003	Drainagearea value:	Not Reported
Drainagearea Units:	Not Reported	Contrib drainagearea:	Not Reported
Contrib drainagearea units:	Not Reported	Latitude:	46.5940158
Longitude:	-120.4747865	Sourcemap scale:	Not Reported

Horiz Acc measure:	10	Horiz Acc measure units:	seconds
Horiz Collection method:	Interpolated from map		
Horiz coord refsys:	NAD83	Vert measure val:	9999.99
Vert measure units:	feet	Vertacc measure val:	999
Vert accmeasure units:	feet		
Vertcollection method:	Unknown		
Vert coord refsys:	NGVD29	Countrycode:	US
Aquifername:	Not Reported		
Formation type:	Unclassified Overburden		
Aquifer type:	Not Reported		
Construction date:	19880907	Welldepth:	139
Welldepth units:	ft	Wellholedepth:	142
Wellholedepth units:	ft		

Ground-water levels, Number of Measurements: 1

Date	Feet below Surface	Feet to Sealevel
1988-09-12	10	

Map ID:	496		
Org. Identifier:	USGS-WA	Site ID:	USGS40001224132
Formal name:	USGS Washington Water Science Center		
Monloc Identifier:	USGS-463539120282501		
Monloc name:	13N/19E-20Q01		
Monloc type:	Well		
Monloc desc:	GWSI DATABASE AUGMENTATION SITE		
Huc code:	17030003	Drainagearea value:	Not Reported
Drainagearea Units:	Not Reported	Contrib drainagearea:	Not Reported
Contrib drainagearea units:	Not Reported	Latitude:	46.5940158
Longitude:	-120.4747865	Sourcemap scale:	Not Reported
Horiz Acc measure:	10	Horiz Acc measure units:	seconds
Horiz Collection method:	Interpolated from map		
Horiz coord refsys:	NAD83	Vert measure val:	9999.99
Vert measure units:	feet	Vertacc measure val:	999
Vert accmeasure units:	feet		
Vertcollection method:	Unknown		
Vert coord refsys:	NGVD29	Countrycode:	US
Aquifername:	Not Reported		
Formation type:	Not Reported		
Aquifer type:	Not Reported		
Construction date:	19810226	Welldepth:	128
Welldepth units:	ft	Wellholedepth:	128
Wellholedepth units:	ft		

Ground-water levels, Number of Measurements: 1

Date	Feet below Surface	Feet to Sealevel
1981-03-03	14	

GEOCHECK VERSION 2.1
STATE DATABASE WELL INFORMATION

Map ID:	496		
Org. Identifier:	USGS-WA	Site ID:	USGS40001224131
Formal name:	USGS Washington Water Science Center		
Monloc Identifier:	USGS-463539120282401		
Monloc name:	13N/19E-20Q02		
Monloc type:	Well		
Monloc desc:	GWSI DATABASE AUGMENTATION SITE		
Huc code:	17030003	Drainagearea value:	Not Reported
Drainagearea Units:	Not Reported	Contrib drainagearea:	Not Reported
Contrib drainagearea units:	Not Reported	Latitude:	46.5940158
Longitude:	-120.4745087	Sourcemap scale:	Not Reported
Horiz Acc measure:	10	Horiz Acc measure units:	seconds
Horiz Collection method:	Interpolated from map		
Horiz coord refsys:	NAD83	Vert measure val:	9999.99
Vert measure units:	feet	Vertacc measure val:	999
Vert accmeasure units:	feet		
Vertcollection method:	Unknown		
Vert coord refsys:	NGVD29	Countrycode:	US
Aquifername:	Not Reported		
Formation type:	Not Reported		
Aquifer type:	Not Reported		
Construction date:	19880823	Welldepth:	37
Welldepth units:	ft	Wellholedepth:	39
Wellholedepth units:	ft		

Ground-water levels, Number of Measurements: 1

Date	Feet below Surface	Feet to Sealevel
1988-08-23	6	

Map ID:	485		
Org. Identifier:	USGS-WA	Site ID:	USGS40001224137
Formal name:	USGS Washington Water Science Center		
Monloc Identifier:	USGS-463539120294101		
Monloc name:	13N/19E-19Q01		
Monloc type:	Well		
Monloc desc:	GWSI DATABASE AUGMENTATION SITE		
Huc code:	17030003	Drainagearea value:	Not Reported
Drainagearea Units:	Not Reported	Contrib drainagearea:	Not Reported
Contrib drainagearea units:	Not Reported	Latitude:	46.5940157
Longitude:	-120.4958983	Sourcemap scale:	Not Reported
Horiz Acc measure:	10	Horiz Acc measure units:	seconds
Horiz Collection method:	Interpolated from map		
Horiz coord refsys:	NAD83	Vert measure val:	9999.99
Vert measure units:	feet	Vertacc measure val:	999
Vert accmeasure units:	feet		
Vertcollection method:	Unknown		
Vert coord refsys:	NGVD29	Countrycode:	US
Aquifername:	Not Reported		
Formation type:	Not Reported		

Aquifer type:	Not Reported		
Construction date:	19010101	Welldepth:	735
Welldepth units:	ft	Wellholedepth:	835
Wellholedepth units:	ft		

Ground-water levels, Number of Measurements: 1

Date	Feet below Surface	Feet to Sealevel
1901-01-01	260	

Map ID:	498		
Org. Identifier:	USGS-WA	Site ID:	USGS40001224127
Formal name:	USGS Washington Water Science Center		
Monloc Identifier:	USGS-463538120212601		
Monloc name:	13N/20E-20N03		
Monloc type:	Well		
Monloc desc:	GWSI DATABASE AUGMENTATION SITE		
Huc code:	17030003	Drainagearea value:	Not Reported
Drainagearea Units:	Not Reported	Contrib drainagearea:	Not Reported
Contrib drainagearea units:	Not Reported	Latitude:	46.5937389
Longitude:	-120.3583936	Sourcemap scale:	Not Reported
Horiz Acc measure:	10	Horiz Acc measure units:	seconds
Horiz Collection method:	Interpolated from map		
Horiz coord refsys:	NAD83	Vert measure val:	9999.99
Vert measure units:	feet	Vertacc measure val:	999
Vert accmeasure units:	feet		
Vertcollection method:	Unknown		
Vert coord refsys:	NGVD29	Countrycode:	US
Aquifername:	Not Reported		
Formation type:	Not Reported		
Aquifer type:	Not Reported		
Construction date:	19850829	Welldepth:	688
Welldepth units:	ft	Wellholedepth:	710
Wellholedepth units:	ft		

Ground-water levels, Number of Measurements: 1

Date	Feet below Surface	Feet to Sealevel
1985-09-19	400	

Map ID:	497		
Org. Identifier:	USGS-WA	Site ID:	USGS40001224590
Formal name:	USGS Washington Water Science Center		
Monloc Identifier:	USGS-463618120265301		
Monloc name:	13N/19E-21P01		
Monloc type:	Well		
Monloc desc:	Not Reported		
Huc code:	17030003	Drainagearea value:	Not Reported
Drainagearea Units:	Not Reported	Contrib drainagearea:	Not Reported
Contrib drainagearea units:	Not Reported	Latitude:	46.5937382
Longitude:	-120.4617305	Sourcemap scale:	62500

Horiz Acc measure:	1	Horiz Acc measure units:	seconds
Horiz Collection method:	Interpolated from map		
Horiz coord refsys:	NAD83	Vert measure val:	1100
Vert measure units:	feet	Vertacc measure val:	20
Vert accmeasure units:	feet		
Vertcollection method:	Interpolated from topographic map		
Vert coord refsys:	NGVD29	Countrycode:	US
Aquifername:	Not Reported		
Formation type:	Not Reported		
Aquifer type:	Not Reported		
Construction date:	19620129	Welldepth:	33
Welldepth units:	ft	Wellholedepth:	Not Reported
Wellholedepth units:	Not Reported		

Ground-water levels, Number of Measurements: 0

Map ID:	497		
Org. Identifier:	USGS-WA	Site ID:	USGS40001224128
Formal name:	USGS Washington Water Science Center		
Monloc Identifier:	USGS-463538120272801		
Monloc name:	13N/19E-21P02		
Monloc type:	Well		
Monloc desc:	GWSI DATABASE AUGMENTATION SITE		
Huc code:	17030003	Drainagearea value:	Not Reported
Drainagearea Units:	Not Reported	Contrib drainagearea:	Not Reported
Contrib drainagearea units:	Not Reported	Latitude:	46.5937382
Longitude:	-120.4589526	Sourcemap scale:	Not Reported
Horiz Acc measure:	10	Horiz Acc measure units:	seconds
Horiz Collection method:	Interpolated from map		
Horiz coord refsys:	NAD83	Vert measure val:	9999.99
Vert measure units:	feet	Vertacc measure val:	999
Vert accmeasure units:	feet		
Vertcollection method:	Unknown		
Vert coord refsys:	NGVD29	Countrycode:	US
Aquifername:	Not Reported		
Formation type:	Not Reported		
Aquifer type:	Not Reported		
Construction date:	19810311	Welldepth:	61
Welldepth units:	ft	Wellholedepth:	63
Wellholedepth units:	ft		

Ground-water levels, Number of Measurements: 1

Date	Feet below Surface	Feet to Sealevel
1981-03-11	13	

Map ID: 499

GEOCHECK VERSION 2.1
STATE DATABASE WELL INFORMATION

Org. Identifier:	USGS-WA	Site ID:	USGS40001224118
Formal name:	USGS Washington Water Science Center		
Monloc Identifier:	USGS-463537120210701		
Monloc name:	13N/20E-20P01		
Monloc type:	Well		
Monloc desc:	GWSI DATABASE AUGMENTATION SITE		
Huc code:	17030003	Drainagearea value:	Not Reported
Drainagearea Units:	Not Reported	Contrib drainagearea:	Not Reported
Contrib drainagearea units:	Not Reported	Latitude:	46.5934612
Longitude:	-120.3531156	Sourcemap scale:	Not Reported
Horiz Acc measure:	10	Horiz Acc measure units:	seconds
Horiz Collection method:	Interpolated from map		
Horiz coord refsys:	NAD83	Vert measure val:	9999.99
Vert measure units:	feet	Vertacc measure val:	999
Vert accmeasure units:	feet		
Vertcollection method:	Unknown		
Vert coord refsys:	NGVD29	Countrycode:	US
Aquifername:	Not Reported		
Formation type:	Not Reported		
Aquifer type:	Not Reported		
Construction date:	19790301	Welldepth:	260
Welldepth units:	ft	Wellholedepth:	260
Wellholedepth units:	ft		

Ground-water levels, Number of Measurements: 1

Date	Feet below Surface	Feet to Sealevel
1979-10-01	212	

Map ID:	498		
Org. Identifier:	USGS-WA	Site ID:	USGS40001224120
Formal name:	USGS Washington Water Science Center		
Monloc Identifier:	USGS-463537120212701		
Monloc name:	13N/20E-20N01		
Monloc type:	Well		
Monloc desc:	GWSI DATABASE AUGMENTATION SITE		
Huc code:	17030003	Drainagearea value:	Not Reported
Drainagearea Units:	Not Reported	Contrib drainagearea:	Not Reported
Contrib drainagearea units:	Not Reported	Latitude:	46.5934611
Longitude:	-120.3586714	Sourcemap scale:	Not Reported
Horiz Acc measure:	10	Horiz Acc measure units:	seconds
Horiz Collection method:	Interpolated from map		
Horiz coord refsys:	NAD83	Vert measure val:	9999.99
Vert measure units:	feet	Vertacc measure val:	999
Vert accmeasure units:	feet		
Vertcollection method:	Unknown		
Vert coord refsys:	NGVD29	Countrycode:	US
Aquifername:	Not Reported		
Formation type:	Not Reported		
Aquifer type:	Not Reported		
Construction date:	19830531	Welldepth:	580
Welldepth units:	ft	Wellholedepth:	580
Wellholedepth units:	ft		

Ground-water levels, Number of Measurements: 1

Date	Feet below Surface	Feet to Sealevel
1983-06-06	445	

Map ID:	498		
Org. Identifier:	USGS-WA	Site ID:	USGS40001224119
Formal name:	USGS Washington Water Science Center		
Monloc Identifier:	USGS-463537120212601		
Monloc name:	13N/20E-20N02		
Monloc type:	Well		
Monloc desc:	GWSI DATABASE AUGMENTATION SITE		
Huc code:	17030003	Drainagearea value:	Not Reported
Drainagearea Units:	Not Reported	Contrib drainagearea:	Not Reported
Contrib drainagearea units:	Not Reported	Latitude:	46.5934611
Longitude:	-120.3583936	Sourcemap scale:	Not Reported
Horiz Acc measure:	10	Horiz Acc measure units:	seconds
Horiz Collection method:	Interpolated from map		
Horiz coord refsys:	NAD83	Vert measure val:	9999.99
Vert measure units:	feet	Vertacc measure val:	999
Vert accmeasure units:	feet		
Vertcollection method:	Unknown		
Vert coord refsys:	NGVD29	Countrycode:	US
Aquifername:	Not Reported		
Formation type:	Columbia River Basalt Group		
Aquifer type:	Not Reported		
Construction date:	19840702	Welldepth:	770
Welldepth units:	ft	Wellholedepth:	770
Wellholedepth units:	ft		

Ground-water levels, Number of Measurements: 1

Date	Feet below Surface	Feet to Sealevel
1984-07-27	412	

Map ID:	500		
Org. Identifier:	USGS-WA	Site ID:	USGS40001224121
Formal name:	USGS Washington Water Science Center		
Monloc Identifier:	USGS-463537120243801		
Monloc name:	13N/19E-23Q01		
Monloc type:	Well		
Monloc desc:	GWSI DATABASE AUGMENTATION SITE		
Huc code:	17030003	Drainagearea value:	Not Reported
Drainagearea Units:	Not Reported	Contrib drainagearea:	Not Reported
Contrib drainagearea units:	Not Reported	Latitude:	46.5934608
Longitude:	-120.4117288	Sourcemap scale:	Not Reported

Horiz Acc measure:	10	Horiz Acc measure units:	seconds
Horiz Collection method:	Interpolated from map		
Horiz coord refsys:	NAD83	Vert measure val:	9999.99
Vert measure units:	feet	Vertacc measure val:	999
Vert accmeasure units:	feet		
Vertcollection method:	Unknown		
Vert coord refsys:	NGVD29	Countrycode:	US
Aquifername:	Not Reported		
Formation type:	Not Reported		
Aquifer type:	Not Reported		
Construction date:	19770315	Welldepth:	136
Welldepth units:	ft	Wellholedepth:	136
Wellholedepth units:	ft		

Ground-water levels, Number of Measurements: 1

Date	Feet below Surface	Feet to Sealevel
1977-03-15	80	

Map ID:	495		
Org. Identifier:	USGS-WA	Site ID:	USGS40001224122
Formal name:	USGS Washington Water Science Center		
Monloc Identifier:	USGS-463537120290501		
Monloc name:	13N/19E-20N01		
Monloc type:	Well		
Monloc desc:	GWSI DATABASE AUGMENTATION SITE		
Huc code:	17030003	Drainagearea value:	Not Reported
Drainagearea Units:	Not Reported	Contrib drainagearea:	Not Reported
Contrib drainagearea units:	Not Reported	Latitude:	46.5934602
Longitude:	-120.485898	Sourcemap scale:	Not Reported
Horiz Acc measure:	10	Horiz Acc measure units:	seconds
Horiz Collection method:	Interpolated from map		
Horiz coord refsys:	NAD83	Vert measure val:	9999.99
Vert measure units:	feet	Vertacc measure val:	999
Vert accmeasure units:	feet		
Vertcollection method:	Unknown		
Vert coord refsys:	NGVD29	Countrycode:	US
Aquifername:	Not Reported		
Formation type:	Not Reported		
Aquifer type:	Not Reported		
Construction date:	19770410	Welldepth:	32
Welldepth units:	ft	Wellholedepth:	34
Wellholedepth units:	ft		

Ground-water levels, Number of Measurements: 1

Date	Feet below Surface	Feet to Sealevel
1977-04-16	17	

GEOCHECK VERSION 2.1
STATE DATABASE WELL INFORMATION

Map ID:	502		
Org. Identifier:	USGS-WA	Site ID:	USGS40001224107
Formal name:	USGS Washington Water Science Center		
Monloc Identifier:	USGS-463536120224401		
Monloc name:	13N/20E-19N02		
Monloc type:	Well		
Monloc desc:	GWSI DATABASE AUGMENTATION SITE		
Huc code:	17030003	Drainagearea value:	Not Reported
Drainagearea Units:	Not Reported	Contrib drainagearea:	Not Reported
Contrib drainagearea units:	Not Reported	Latitude:	46.5931832
Longitude:	-120.380061	Sourcemap scale:	Not Reported
Horiz Acc measure:	10	Horiz Acc measure units:	seconds
Horiz Collection method:	Interpolated from map		
Horiz coord refsys:	NAD83	Vert measure val:	9999.99
Vert measure units:	feet	Vertacc measure val:	999
Vert accmeasure units:	feet		
Vertcollection method:	Unknown		
Vert coord refsys:	NGVD29	Countrycode:	US
Aquifername:	Not Reported		
Formation type:	Unclassified Overburden		
Aquifer type:	Not Reported		
Construction date:	19840404	Welldepth:	568
Welldepth units:	ft	Wellholedepth:	568
Wellholedepth units:	ft		

Ground-water levels, Number of Measurements: 1

Date	Feet below Surface	Feet to Sealevel
1984-05-01	224	

Map ID:	460		
Org. Identifier:	USGS-WA	Site ID:	USGS40001224110
Formal name:	USGS Washington Water Science Center		
Monloc Identifier:	USGS-463536120240101		
Monloc name:	13N/19E-24N01		
Monloc type:	Well		
Monloc desc:	GWSI DATABASE AUGMENTATION SITE		
Huc code:	17030003	Drainagearea value:	Not Reported
Drainagearea Units:	Not Reported	Contrib drainagearea:	Not Reported
Contrib drainagearea units:	Not Reported	Latitude:	46.5931831
Longitude:	-120.4014506	Sourcemap scale:	Not Reported
Horiz Acc measure:	10	Horiz Acc measure units:	seconds
Horiz Collection method:	Interpolated from map		
Horiz coord refsys:	NAD83	Vert measure val:	9999.99
Vert measure units:	feet	Vertacc measure val:	999
Vert accmeasure units:	feet		
Vertcollection method:	Unknown		
Vert coord refsys:	NGVD29	Countrycode:	US
Aquifername:	Not Reported		
Formation type:	Unclassified Overburden		

Aquifer type: Not Reported
Construction date: 19850307 Welldepth: 220
Welldepth units: ft Wellholedepth: 220
Wellholedepth units: ft

Ground-water levels, Number of Measurements: 1

Date	Feet below Surface	Feet to Sealevel
1985-03-11	130	

Map ID: 460
Org. Identifier: USGS-WA Site ID: USGS40001224109
Formal name: USGS Washington Water Science Center
Monloc Identifier: USGS-463536120234201
Monloc name: 13N/19E-24P01
Monloc type: Well
Monloc desc: GWSI DATABASE AUGMENTATION SITE
Huc code: 17030003 Drainagearea value: Not Reported
Drainagearea Units: Not Reported Contrib drainagearea: Not Reported
Contrib drainagearea units: Not Reported Latitude: 46.5931831
Longitude: -120.3961727 Sourcemap scale: Not Reported
Horiz Acc measure: 10 Horiz Acc measure units: seconds
Horiz Collection method: Interpolated from map
Horiz coord refsys: NAD83 Vert measure val: 9999.99
Vert measure units: feet Vertacc measure val: 999
Vert accmeasure units: feet
Vertcollection method: Unknown
Vert coord refsys: NGVD29 Countrycode: US
Aquifername: Not Reported
Formation type: Not Reported
Aquifer type: Not Reported
Construction date: 19790305 Welldepth: 330
Welldepth units: ft Wellholedepth: 330
Wellholedepth units: ft

Ground-water levels, Number of Measurements: 1

Date	Feet below Surface	Feet to Sealevel
1979-03-20	180	

Map ID: 503
Org. Identifier: USGS-WA Site ID: USGS40001224108
Formal name: USGS Washington Water Science Center
Monloc Identifier: USGS-463536120232201
Monloc name: 13N/19E-24Q01
Monloc type: Well
Monloc desc: GWSI DATABASE AUGMENTATION SITE
Huc code: 17030003 Drainagearea value: Not Reported
Drainagearea Units: Not Reported Contrib drainagearea: Not Reported
Contrib drainagearea units: Not Reported Latitude: 46.5931831
Longitude: -120.3906169 Sourcemap scale: Not Reported

Horiz Acc measure:	10	Horiz Acc measure units:	seconds
Horiz Collection method:	Interpolated from map		
Horiz coord refsys:	NAD83	Vert measure val:	9999.99
Vert measure units:	feet	Vertacc measure val:	999
Vert accmeasure units:	feet		
Vertcollection method:	Unknown		
Vert coord refsys:	NGVD29	Countrycode:	US
Aquifername:	Not Reported		
Formation type:	Unclassified Overburden		
Aquifer type:	Not Reported		
Construction date:	19861214	Welldepth:	260
Welldepth units:	ft	Wellholedepth:	263
Wellholedepth units:	ft		

Ground-water levels, Number of Measurements: 1

Date	Feet below Surface	Feet to Sealevel
1986-12-15	160	

Map ID:	501		
Org. Identifier:	USGS-WA	Site ID:	USGS40001224112
Formal name:	USGS Washington Water Science Center		
Monloc Identifier:	USGS-463536120251601		
Monloc name:	13N/19E-23N01		
Monloc type:	Well		
Monloc desc:	GWSI DATABASE AUGMENTATION SITE		
Huc code:	17030003	Drainagearea value:	Not Reported
Drainagearea Units:	Not Reported	Contrib drainagearea:	Not Reported
Contrib drainagearea units:	Not Reported	Latitude:	46.5931829
Longitude:	-120.4222847	Sourcemap scale:	Not Reported
Horiz Acc measure:	10	Horiz Acc measure units:	seconds
Horiz Collection method:	Interpolated from map		
Horiz coord refsys:	NAD83	Vert measure val:	9999.99
Vert measure units:	feet	Vertacc measure val:	999
Vert accmeasure units:	feet		
Vertcollection method:	Unknown		
Vert coord refsys:	NGVD29	Countrycode:	US
Aquifername:	Not Reported		
Formation type:	Not Reported		
Aquifer type:	Not Reported		
Construction date:	19870728	Welldepth:	65
Welldepth units:	ft	Wellholedepth:	65
Wellholedepth units:	ft		

Ground-water levels, Number of Measurements: 0

Map ID: 504

GEOCHECK VERSION 2.1
STATE DATABASE WELL INFORMATION

Org. Identifier:	USGS-WA	Site ID:	USGS40001224111
Formal name:	USGS Washington Water Science Center		
Monloc Identifier:	USGS-463536120245701		
Monloc name:	13N/19E-23P02		
Monloc type:	Well		
Monloc desc:	GWSI DATABASE AUGMENTATION SITE		
Huc code:	17030003	Drainagearea value:	Not Reported
Drainagearea Units:	Not Reported	Contrib drainagearea:	Not Reported
Contrib drainagearea units:	Not Reported	Latitude:	46.5931829
Longitude:	-120.4170067	Sourcemap scale:	Not Reported
Horiz Acc measure:	10	Horiz Acc measure units:	seconds
Horiz Collection method:	Interpolated from map		
Horiz coord refsys:	NAD83	Vert measure val:	9999.99
Vert measure units:	feet	Vertacc measure val:	999
Vert accmeasure units:	feet		
Vertcollection method:	Unknown		
Vert coord refsys:	NGVD29	Countrycode:	US
Aquifername:	Not Reported		
Formation type:	Not Reported		
Aquifer type:	Not Reported		
Construction date:	19770717	Welldepth:	95
Welldepth units:	ft	Wellholedepth:	95
Wellholedepth units:	ft		

Ground-water levels, Number of Measurements: 1

Date	Feet below Surface	Feet to Sealevel
1977-07-17	45	

Map ID:	495		
Org. Identifier:	USGS-WA	Site ID:	USGS40001224113
Formal name:	USGS Washington Water Science Center		
Monloc Identifier:	USGS-463536120285001		
Monloc name:	13N/19E-20P01		
Monloc type:	Well		
Monloc desc:	Not Reported		
Huc code:	17030003	Drainagearea value:	Not Reported
Drainagearea Units:	Not Reported	Contrib drainagearea:	Not Reported
Contrib drainagearea units:	Not Reported	Latitude:	46.5931825
Longitude:	-120.4817311	Sourcemap scale:	62500
Horiz Acc measure:	1	Horiz Acc measure units:	seconds
Horiz Collection method:	Interpolated from map		
Horiz coord refsys:	NAD83	Vert measure val:	1040
Vert measure units:	feet	Vertacc measure val:	20
Vert accmeasure units:	feet		
Vertcollection method:	Interpolated from topographic map		
Vert coord refsys:	NGVD29	Countrycode:	US
Aquifername:	Not Reported		
Formation type:	Not Reported		
Aquifer type:	Not Reported		
Construction date:	19650901	Welldepth:	20
Welldepth units:	ft	Wellholedepth:	Not Reported
Wellholedepth units:	Not Reported		

Ground-water levels, Number of Measurements: 1

Date	Feet below Surface	Feet to Sealevel
1965-09-07	4	

Map ID:	504		
Org. Identifier:	USGS-WA	Site ID:	USGS40001224096
Formal name:	USGS Washington Water Science Center		
Monloc Identifier:	USGS-463535120245601		
Monloc name:	13N/19E-23P01		
Monloc type:	Well		
Monloc desc:	GWSI DATABASE AUGMENTATION SITE		
Huc code:	17030003	Drainagearea value:	Not Reported
Drainagearea Units:	Not Reported	Contrib drainagearea:	Not Reported
Contrib drainagearea units:	Not Reported	Latitude:	46.5929052
Longitude:	-120.4167289	Sourcemap scale:	Not Reported
Horiz Acc measure:	10	Horiz Acc measure units:	seconds
Horiz Collection method:	Interpolated from map		
Horiz coord refsys:	NAD83	Vert measure val:	9999.99
Vert measure units:	feet	Vertacc measure val:	999
Vert accmeasure units:	feet		
Vertcollection method:	Unknown		
Vert coord refsys:	NGVD29	Countrycode:	US
Aquifername:	Not Reported		
Formation type:	Not Reported		
Aquifer type:	Not Reported		
Construction date:	19770304	Welldepth:	230
Welldepth units:	ft	Wellholedepth:	230
Wellholedepth units:	ft		

Ground-water levels, Number of Measurements: 1

Date	Feet below Surface	Feet to Sealevel
1977-03-09	110	

Map ID:	502		
Org. Identifier:	USGS-WA	Site ID:	USGS40001224071
Formal name:	USGS Washington Water Science Center		
Monloc Identifier:	USGS-463533120224201		
Monloc name:	13N/20E-19N01		
Monloc type:	Well		
Monloc desc:	Not Reported		
Huc code:	17030003	Drainagearea value:	Not Reported
Drainagearea Units:	Not Reported	Contrib drainagearea:	Not Reported
Contrib drainagearea units:	Not Reported	Latitude:	46.5923499
Longitude:	-120.3795054	Sourcemap scale:	24000

Horiz Acc measure:	5	Horiz Acc measure units:	seconds
Horiz Collection method:	Interpolated from map		
Horiz coord refsys:	NAD83	Vert measure val:	1420
Vert measure units:	feet	Vertacc measure val:	10
Vert accmeasure units:	feet		
Vertcollection method:	Interpolated from topographic map		
Vert coord refsys:	NGVD29	Countrycode:	US
Aquifername:	Not Reported		
Formation type:	Not Reported		
Aquifer type:	Not Reported		
Construction date:	19770428	Welldepth:	835
Welldepth units:	ft	Wellholedepth:	835
Wellholedepth units:	ft		

Ground-water levels, Number of Measurements: 1

Date	Feet below Surface	Feet to Sealevel
1977-08-04	262	

Map ID:	495		
Org. Identifier:	USGS-WA	Site ID:	USGS40001224048
Formal name:	USGS Washington Water Science Center		
Monloc Identifier:	USGS-463531120285701		
Monloc name:	13N/19E-29D03		
Monloc type:	Well		
Monloc desc:	Not Reported		
Huc code:	17030003	Drainagearea value:	Not Reported
Drainagearea Units:	Not Reported	Contrib drainagearea:	Not Reported
Contrib drainagearea units:	Not Reported	Latitude:	46.5917102
Longitude:	-120.483759	Sourcemap scale:	24000
Horiz Acc measure:	.5	Horiz Acc measure units:	seconds
Horiz Collection method:	Global positioning system (GPS), uncorrected		
Horiz coord refsys:	NAD83	Vert measure val:	1035
Vert measure units:	feet	Vertacc measure val:	10
Vert accmeasure units:	feet		
Vertcollection method:	Interpolated from topographic map		
Vert coord refsys:	NGVD29	Countrycode:	US
Aquifername:	Not Reported		
Formation type:	Not Reported		
Aquifer type:	Not Reported		
Construction date:	19940801	Welldepth:	118
Welldepth units:	ft	Wellholedepth:	120
Wellholedepth units:	ft		

Ground-water levels, Number of Measurements: 2

Date	Feet below Surface	Feet to Sealevel
2001-03-09	22.89	
1994-08-04	13	

GEOCHECK VERSION 2.1
STATE DATABASE WELL INFORMATION

Map ID:	506		
Org. Identifier:	USGS-WA	Site ID:	USGS40001224030
Formal name:	USGS Washington Water Science Center		
Monloc Identifier:	USGS-463530120302701		
Monloc name:	13N/19E-30D02		
Monloc type:	Well		
Monloc desc:	Not Reported		
Huc code:	17030003	Drainagearea value:	Not Reported
Drainagearea Units:	Not Reported	Contrib drainagearea:	Not Reported
Contrib drainagearea units:	Not Reported	Latitude:	46.5915156
Longitude:	-120.5086764	Sourcemap scale:	24000
Horiz Acc measure:	1	Horiz Acc measure units:	seconds
Horiz Collection method:	Interpolated from map		
Horiz coord refsys:	NAD83	Vert measure val:	1059
Vert measure units:	feet	Vertacc measure val:	10
Vert accmeasure units:	feet		
Vertcollection method:	Interpolated from topographic map		
Vert coord refsys:	NGVD29	Countrycode:	US
Aquifername:	Not Reported		
Formation type:	Not Reported		
Aquifer type:	Not Reported		
Construction date:	19570815	Welldepth:	27
Welldepth units:	ft	Wellholedepth:	Not Reported
Wellholedepth units:	Not Reported		

Ground-water levels, Number of Measurements: 1

Date	Feet below Surface	Feet to Sealevel
1957-08-15	17	

Map ID:	460		
Org. Identifier:	USGS-WA	Site ID:	USGS40001224003
Formal name:	USGS Washington Water Science Center		
Monloc Identifier:	USGS-463529120235401		
Monloc name:	13N/19E-25D01		
Monloc type:	Well		
Monloc desc:	GWSI DATABASE AUGMENTATION SITE		
Huc code:	17030003	Drainagearea value:	Not Reported
Drainagearea Units:	Not Reported	Contrib drainagearea:	Not Reported
Contrib drainagearea units:	Not Reported	Latitude:	46.5912386
Longitude:	-120.399506	Sourcemap scale:	Not Reported
Horiz Acc measure:	10	Horiz Acc measure units:	seconds
Horiz Collection method:	Interpolated from map		
Horiz coord refsys:	NAD83	Vert measure val:	9999.99
Vert measure units:	feet	Vertacc measure val:	999
Vert accmeasure units:	feet		
Vertcollection method:	Unknown		
Vert coord refsys:	NGVD29	Countrycode:	US
Aquifername:	Not Reported		
Formation type:	Unclassified Overburden		

Aquifer type:	Not Reported		
Construction date:	19770308	Welldepth:	487
Welldepth units:	ft	Wellholedepth:	487
Wellholedepth units:	ft		

Ground-water levels, Number of Measurements: 1

Date	Feet below Surface	Feet to Sealevel
1977-03-22	151	

Map ID:	497		
Org. Identifier:	USGS-WA	Site ID:	USGS40001224004
Formal name:	USGS Washington Water Science Center		
Monloc Identifier:	USGS-463529120265301		
Monloc name:	13N/19E-28A02		
Monloc type:	Well		
Monloc desc:	Not Reported		
Huc code:	17030003	Drainagearea value:	Not Reported
Drainagearea Units:	Not Reported	Contrib drainagearea:	Not Reported
Contrib drainagearea units:	Not Reported	Latitude:	46.5912383
Longitude:	-120.44923	Sourcemap scale:	62500
Horiz Acc measure:	1	Horiz Acc measure units:	seconds
Horiz Collection method:	Interpolated from map		
Horiz coord refsys:	NAD83	Vert measure val:	1011
Vert measure units:	feet	Vertacc measure val:	20
Vert accmeasure units:	feet		
Vertcollection method:	Interpolated from topographic map		
Vert coord refsys:	NGVD29	Countrycode:	US
Aquifername:	Not Reported		
Formation type:	Not Reported		
Aquifer type:	Not Reported		
Construction date:	19491215	Welldepth:	77
Welldepth units:	ft	Wellholedepth:	Not Reported
Wellholedepth units:	Not Reported		

Ground-water levels, Number of Measurements: 0

Map ID:	497		
Org. Identifier:	USGS-WA	Site ID:	USGS40001223971
Formal name:	USGS Washington Water Science Center		
Monloc Identifier:	USGS-463528120265201		
Monloc name:	13N/19E-28A01		
Monloc type:	Well		
Monloc desc:	Not Reported		
Huc code:	17030003	Drainagearea value:	Not Reported
Drainagearea Units:	Not Reported	Contrib drainagearea:	Not Reported
Contrib drainagearea units:	Not Reported	Latitude:	46.5909605
Longitude:	-120.4489522	Sourcemap scale:	62500

Horiz Acc measure:	1	Horiz Acc measure units:	seconds
Horiz Collection method:	Interpolated from map		
Horiz coord refsys:	NAD83	Vert measure val:	1011
Vert measure units:	feet	Vertacc measure val:	20
Vert accmeasure units:	feet		
Vertcollection method:	Interpolated from topographic map		
Vert coord refsys:	NGVD29	Countrycode:	US
Aquifername:	Not Reported		
Formation type:	Not Reported		
Aquifer type:	Not Reported		
Construction date:	19010101	Welldepth:	11.5
Welldepth units:	ft	Wellholedepth:	Not Reported
Wellholedepth units:	Not Reported		

Ground-water levels, Number of Measurements: 1

Date	Feet below Surface	Feet to Sealevel
1951-06-19	3.65	

Map ID:	495		
Org. Identifier:	USGS-WA	Site ID:	USGS40001223949
Formal name:	USGS Washington Water Science Center		
Monloc Identifier:	USGS-463526120290301		
Monloc name:	13N/19E-29D01		
Monloc type:	Well		
Monloc desc:	Not Reported		
Huc code:	17030003	Drainagearea value:	Not Reported
Drainagearea Units:	Not Reported	Contrib drainagearea:	Not Reported
Contrib drainagearea units:	Not Reported	Latitude:	46.5904047
Longitude:	-120.4853423	Sourcemap scale:	62500
Horiz Acc measure:	1	Horiz Acc measure units:	seconds
Horiz Collection method:	Interpolated from map		
Horiz coord refsys:	NAD83	Vert measure val:	1040
Vert measure units:	feet	Vertacc measure val:	20
Vert accmeasure units:	feet		
Vertcollection method:	Interpolated from topographic map		
Vert coord refsys:	NGVD29	Countrycode:	US
Aquifername:	Not Reported		
Formation type:	Not Reported		
Aquifer type:	Not Reported		
Construction date:	19600526	Welldepth:	93
Welldepth units:	ft	Wellholedepth:	Not Reported
Wellholedepth units:	Not Reported		

Ground-water levels, Number of Measurements: 1

Date	Feet below Surface	Feet to Sealevel
1960-05-26	15	

GEOCHECK VERSION 2.1
STATE DATABASE WELL INFORMATION

Map ID:	495		
Org. Identifier:	USGS-WA	Site ID:	USGS40001223948
Formal name:	USGS Washington Water Science Center		
Monloc Identifier:	USGS-463526120290201		
Monloc name:	13N/19E-29D02		
Monloc type:	Well		
Monloc desc:	GWSI DATABASE AUGMENTATION SITE		
Huc code:	17030003	Drainagearea value:	Not Reported
Drainagearea Units:	Not Reported	Contrib drainagearea:	Not Reported
Contrib drainagearea units:	Not Reported	Latitude:	46.5904047
Longitude:	-120.4850646	Sourcemap scale:	Not Reported
Horiz Acc measure:	10	Horiz Acc measure units:	seconds
Horiz Collection method:	Interpolated from map		
Horiz coord refsys:	NAD83	Vert measure val:	9999.99
Vert measure units:	feet	Vertacc measure val:	999
Vert accmeasure units:	feet		
Vertcollection method:	Unknown		
Vert coord refsys:	NGVD29	Countrycode:	US
Aquifername:	Not Reported		
Formation type:	Columbia River Basalt Group		
Aquifer type:	Not Reported		
Construction date:	19890124	Welldepth:	240
Welldepth units:	ft	Wellholedepth:	240
Wellholedepth units:	ft		

Ground-water levels, Number of Measurements: 1

Date	Feet below Surface	Feet to Sealevel
1989-02-09	27	

Map ID:	508		
Org. Identifier:	USGS-WA	Site ID:	USGS40001223950
Formal name:	USGS Washington Water Science Center		
Monloc Identifier:	USGS-463526120292201		
Monloc name:	13N/19E-30A01		
Monloc type:	Well		
Monloc desc:	GWSI DATABASE AUGMENTATION SITE		
Huc code:	17030003	Drainagearea value:	Not Reported
Drainagearea Units:	Not Reported	Contrib drainagearea:	Not Reported
Contrib drainagearea units:	Not Reported	Latitude:	46.5904046
Longitude:	-120.4906203	Sourcemap scale:	Not Reported
Horiz Acc measure:	10	Horiz Acc measure units:	seconds
Horiz Collection method:	Interpolated from map		
Horiz coord refsys:	NAD83	Vert measure val:	9999.99
Vert measure units:	feet	Vertacc measure val:	999
Vert accmeasure units:	feet		
Vertcollection method:	Unknown		
Vert coord refsys:	NGVD29	Countrycode:	US
Aquifername:	Not Reported		
Formation type:	Unclassified Overburden		

Aquifer type:	Not Reported		
Construction date:	19891106	Welldepth:	60
Welldepth units:	ft	Wellholedepth:	60
Wellholedepth units:	ft		

Ground-water levels, Number of Measurements: 1

Date	Feet below Surface	Feet to Sealevel
1989-11-07	17	

Map ID:	507		
Org. Identifier:	USGS-WA	Site ID:	USGS40001224569
Formal name:	USGS Washington Water Science Center		
Monloc Identifier:	USGS-463616120224501		
Monloc name:	13N/19E-29B02		
Monloc type:	Well		
Monloc desc:	Not Reported		
Huc code:	17030003	Drainagearea value:	Not Reported
Drainagearea Units:	Not Reported	Contrib drainagearea:	Not Reported
Contrib drainagearea units:	Not Reported	Latitude:	46.5902881
Longitude:	-120.474842	Sourcemap scale:	24000
Horiz Acc measure:	10	Horiz Acc measure units:	seconds
Horiz Collection method:	Interpolated from map		
Horiz coord refsys:	NAD83	Vert measure val:	1022
Vert measure units:	feet	Vertacc measure val:	10
Vert accmeasure units:	feet		
Vertcollection method:	Interpolated from topographic map		
Vert coord refsys:	NGVD29	Countrycode:	US
Aquifername:	Not Reported		
Formation type:	Yakima Basalt Subgroup of Columbia River Basalt Group		
Aquifer type:	Not Reported		
Construction date:	19700101	Welldepth:	756
Welldepth units:	ft	Wellholedepth:	Not Reported
Wellholedepth units:	Not Reported		

Ground-water levels, Number of Measurements: 1

Date	Feet below Surface	Feet to Sealevel
1971-11-01	374	

Map ID:	509		
Org. Identifier:	USGS-WA	Site ID:	USGS40001223933
Formal name:	USGS Washington Water Science Center		
Monloc Identifier:	USGS-463525120210601		
Monloc name:	13N/20E-29D05		
Monloc type:	Well		
Monloc desc:	GWSI DATABASE AUGMENTATION SITE		
Huc code:	17030003	Drainagearea value:	Not Reported
Drainagearea Units:	Not Reported	Contrib drainagearea:	Not Reported
Contrib drainagearea units:	Not Reported	Latitude:	46.5901279
Longitude:	-120.3528378	Sourcemap scale:	Not Reported

Horiz Acc measure:	10	Horiz Acc measure units:	seconds
Horiz Collection method:	Interpolated from map		
Horiz coord refsys:	NAD83	Vert measure val:	9999.99
Vert measure units:	feet	Vertacc measure val:	999
Vert accmeasure units:	feet		
Vertcollection method:	Unknown		
Vert coord refsys:	NGVD29	Countrycode:	US
Aquifername:	Not Reported		
Formation type:	Not Reported		
Aquifer type:	Not Reported		
Construction date:	19880318	Welldepth:	485
Welldepth units:	ft	Wellholedepth:	485
Wellholedepth units:	ft		

Ground-water levels, Number of Measurements: 1

Date	Feet below Surface	Feet to Sealevel
1988-04-27	365	

Map ID:	497		
Org. Identifier:	USGS-WA	Site ID:	USGS40001223936
Formal name:	USGS Washington Water Science Center		
Monloc Identifier:	USGS-463525120271201		
Monloc name:	13N/19E-28B02		
Monloc type:	Well		
Monloc desc:	Not Reported		
Huc code:	17030003	Drainagearea value:	Not Reported
Drainagearea Units:	Not Reported	Contrib drainagearea:	Not Reported
Contrib drainagearea units:	Not Reported	Latitude:	46.5901271
Longitude:	-120.454508	Sourcemap scale:	62500
Horiz Acc measure:	1	Horiz Acc measure units:	seconds
Horiz Collection method:	Interpolated from map		
Horiz coord refsys:	NAD83	Vert measure val:	1015
Vert measure units:	feet	Vertacc measure val:	20
Vert accmeasure units:	feet		
Vertcollection method:	Interpolated from topographic map		
Vert coord refsys:	NGVD29	Countrycode:	US
Aquifername:	Not Reported		
Formation type:	Not Reported		
Aquifer type:	Not Reported		
Construction date:	19010101	Welldepth:	41
Welldepth units:	ft	Wellholedepth:	Not Reported
Wellholedepth units:	Not Reported		

Ground-water levels, Number of Measurements: 1

Date	Feet below Surface	Feet to Sealevel
1973-08-04	6	

GEOCHECK VERSION 2.1
STATE DATABASE WELL INFORMATION

Map ID:	497		
Org. Identifier:	USGS-WA	Site ID:	USGS40001223935
Formal name:	USGS Washington Water Science Center		
Monloc Identifier:	USGS-463525120271001		
Monloc name:	13N/19E-28B01		
Monloc type:	Well		
Monloc desc:	Not Reported		
Huc code:	17030003	Drainagearea value:	Not Reported
Drainagearea Units:	Not Reported	Contrib drainagearea:	Not Reported
Contrib drainagearea units:	Not Reported	Latitude:	46.5901271
Longitude:	-120.4539524	Sourcemap scale:	62500
Horiz Acc measure:	1	Horiz Acc measure units:	seconds
Horiz Collection method:	Interpolated from map		
Horiz coord refsys:	NAD83	Vert measure val:	1015
Vert measure units:	feet	Vertacc measure val:	20
Vert accmeasure units:	feet		
Vertcollection method:	Interpolated from topographic map		
Vert coord refsys:	NGVD29	Countrycode:	US
Aquifername:	Not Reported		
Formation type:	Not Reported		
Aquifer type:	Not Reported		
Construction date:	19620118	Welldepth:	118
Welldepth units:	ft	Wellholedepth:	118
Wellholedepth units:	ft		

Ground-water levels, Number of Measurements: 1

Date	Feet below Surface	Feet to Sealevel
1962-01-18	5	

Map ID:	497		
Org. Identifier:	USGS-WA	Site ID:	USGS40001223934
Formal name:	USGS Washington Water Science Center		
Monloc Identifier:	USGS-463525120270801		
Monloc name:	13N/19E-28B05		
Monloc type:	Well		
Monloc desc:	GWSI DATABASE AUGMENTATION SITE		
Huc code:	17030003	Drainagearea value:	Not Reported
Drainagearea Units:	Not Reported	Contrib drainagearea:	Not Reported
Contrib drainagearea units:	Not Reported	Latitude:	46.5901271
Longitude:	-120.4533968	Sourcemap scale:	Not Reported
Horiz Acc measure:	10	Horiz Acc measure units:	seconds
Horiz Collection method:	Interpolated from map		
Horiz coord refsys:	NAD83	Vert measure val:	9999.99
Vert measure units:	feet	Vertacc measure val:	999
Vert accmeasure units:	feet		
Vertcollection method:	Unknown		
Vert coord refsys:	NGVD29	Countrycode:	US
Aquifername:	Not Reported		
Formation type:	Not Reported		

Aquifer type: Not Reported
Construction date: 19901007 Welldepth: 60
Welldepth units: ft Wellholedepth: 60
Wellholedepth units: ft

Ground-water levels, Number of Measurements: 1

Date	Feet below Surface	Feet to Sealevel
1990-10-08	12	

Map ID: 511
Org. Identifier: USGS-WA Site ID: USGS40001223951
Formal name: USGS Washington Water Science Center
Monloc Identifier: USGS-463526120300001
Monloc name: 13N/19E-30C01
Monloc type: Well
Monloc desc: Not Reported
Huc code: 17030003 Drainagearea value: Not Reported
Drainagearea Units: Not Reported Contrib drainagearea: Not Reported
Contrib drainagearea units: Not Reported Latitude: 46.5899879
Longitude: -120.4990928 Sourcemap scale: 24000
Horiz Acc measure: .5 Horiz Acc measure units: seconds
Horiz Collection method: Global positioning system (GPS), uncorrected
Horiz coord refsys: NAD83 Vert measure val: 1050
Vert measure units: feet Vertacc measure val: 10
Vert accmeasure units: feet
Vertcollection method: Interpolated from topographic map
Vert coord refsys: NGVD29 Countrycode: US
Aquifername: Not Reported
Formation type: Not Reported
Aquifer type: Not Reported
Construction date: 194805 Welldepth: 70
Welldepth units: ft Wellholedepth: 70
Wellholedepth units: ft

Ground-water levels, Number of Measurements: 4

Date	Feet below Surface	Feet to Sealevel
2001-03-09	24.03	
1986-06-17	17.28	
	Note: The site had been pumped recently.	
1948-12-14	23	
1986-07-15	18.49	

Map ID: 509
Org. Identifier: USGS-WA Site ID: USGS40001223916
Formal name: USGS Washington Water Science Center
Monloc Identifier: USGS-463524120212101
Monloc name: 13N/20E-29D02
Monloc type: Well
Monloc desc: Not Reported
Huc code: 17030003 Drainagearea value: Not Reported
Drainagearea Units: Not Reported Contrib drainagearea: Not Reported
Contrib drainagearea units: Not Reported Latitude: 46.5898501
Longitude: -120.3570046 Sourcemap scale: 24000

Horiz Acc measure:	10	Horiz Acc measure units:	seconds
Horiz Collection method:	Interpolated from map		
Horiz coord refsys:	NAD83	Vert measure val:	1500
Vert measure units:	feet	Vertacc measure val:	50
Vert accmeasure units:	feet		
Vertcollection method:	Interpolated from topographic map		
Vert coord refsys:	NGVD29	Countrycode:	US
Aquifername:	Not Reported		
Formation type:	Yakima Basalt Subgroup of Columbia River Basalt Group		
Aquifer type:	Not Reported		
Construction date:	19700501	Welldepth:	577
Welldepth units:	ft	Wellholedepth:	Not Reported
Wellholedepth units:	Not Reported		

Ground-water levels, Number of Measurements: 1

Date	Feet below Surface	Feet to Sealevel
1971-11-01	335	

Map ID:	509		
Org. Identifier:	USGS-WA	Site ID:	USGS40001223915
Formal name:	USGS Washington Water Science Center		
Monloc Identifier:	USGS-463524120210701		
Monloc name:	13N/20E-29D03		
Monloc type:	Well		
Monloc desc:	GWSI DATABASE AUGMENTATION SITE		
Huc code:	17030003	Drainagearea value:	Not Reported
Drainagearea Units:	Not Reported	Contrib drainagearea:	Not Reported
Contrib drainagearea units:	Not Reported	Latitude:	46.5898501
Longitude:	-120.3531156	Sourcemap scale:	Not Reported
Horiz Acc measure:	10	Horiz Acc measure units:	seconds
Horiz Collection method:	Interpolated from map		
Horiz coord refsys:	NAD83	Vert measure val:	9999.99
Vert measure units:	feet	Vertacc measure val:	999
Vert accmeasure units:	feet		
Vertcollection method:	Unknown		
Vert coord refsys:	NGVD29	Countrycode:	US
Aquifername:	Not Reported		
Formation type:	Not Reported		
Aquifer type:	Not Reported		
Construction date:	19790420	Welldepth:	470
Welldepth units:	ft	Wellholedepth:	470
Wellholedepth units:	ft		

Ground-water levels, Number of Measurements: 1

Date	Feet below Surface	Feet to Sealevel
1979-04-25	355	

GEOCHECK VERSION 2.1
STATE DATABASE WELL INFORMATION

Map ID:	509		
Org. Identifier:	USGS-WA	Site ID:	USGS40001223914
Formal name:	USGS Washington Water Science Center		
Monloc Identifier:	USGS-463524120210601		
Monloc name:	13N/20E-29D04		
Monloc type:	Well		
Monloc desc:	GWSI DATABASE AUGMENTATION SITE		
Huc code:	17030003	Drainagearea value:	Not Reported
Drainagearea Units:	Not Reported	Contrib drainagearea:	Not Reported
Contrib drainagearea units:	Not Reported	Latitude:	46.5898501
Longitude:	-120.3528378	Sourcemap scale:	Not Reported
Horiz Acc measure:	10	Horiz Acc measure units:	seconds
Horiz Collection method:	Interpolated from map		
Horiz coord refsys:	NAD83	Vert measure val:	9999.99
Vert measure units:	feet	Vertacc measure val:	999
Vert accmeasure units:	feet		
Vertcollection method:	Unknown		
Vert coord refsys:	NGVD29	Countrycode:	US
Aquifername:	Not Reported		
Formation type:	Columbia River Basalt Group		
Aquifer type:	Not Reported		
Construction date:	19790516	Welldepth:	521
Welldepth units:	ft	Wellholedepth:	521
Wellholedepth units:	ft		

Ground-water levels, Number of Measurements: 1

Date	Feet below Surface	Feet to Sealevel
1979-05-21	330	

Map ID:	509		
Org. Identifier:	USGS-WA	Site ID:	USGS40001223913
Formal name:	USGS Washington Water Science Center		
Monloc Identifier:	USGS-463524120205301		
Monloc name:	13N/20E-30A03		
Monloc type:	Well		
Monloc desc:	GWSI DATABASE AUGMENTATION SITE		
Huc code:	17030003	Drainagearea value:	Not Reported
Drainagearea Units:	Not Reported	Contrib drainagearea:	Not Reported
Contrib drainagearea units:	Not Reported	Latitude:	46.5898501
Longitude:	-120.3492266	Sourcemap scale:	Not Reported
Horiz Acc measure:	10	Horiz Acc measure units:	seconds
Horiz Collection method:	Interpolated from map		
Horiz coord refsys:	NAD83	Vert measure val:	9999.99
Vert measure units:	feet	Vertacc measure val:	999
Vert accmeasure units:	feet		
Vertcollection method:	Unknown		
Vert coord refsys:	NGVD29	Countrycode:	US
Aquifername:	Not Reported		
Formation type:	Not Reported		

Aquifer type:	Not Reported		
Construction date:	19780606	Welldepth:	83
Welldepth units:	ft	Wellholedepth:	83
Wellholedepth units:	ft		

Ground-water levels, Number of Measurements: 1

Date	Feet below Surface	Feet to Sealevel
1978-06-06	55	

Map ID:	513		
Org. Identifier:	USGS-WA	Site ID:	USGS40001223918
Formal name:	USGS Washington Water Science Center		
Monloc Identifier:	USGS-463524120243701		
Monloc name:	13N/19E-26B02		
Monloc type:	Well		
Monloc desc:	GWSI DATABASE AUGMENTATION SITE		
Huc code:	17030003	Drainagearea value:	Not Reported
Drainagearea Units:	Not Reported	Contrib drainagearea:	Not Reported
Contrib drainagearea units:	Not Reported	Latitude:	46.5898497
Longitude:	-120.4114509	Sourcemap scale:	Not Reported
Horiz Acc measure:	10	Horiz Acc measure units:	seconds
Horiz Collection method:	Interpolated from map		
Horiz coord refsys:	NAD83	Vert measure val:	9999.99
Vert measure units:	feet	Vertacc measure val:	999
Vert accmeasure units:	feet		
Vertcollection method:	Unknown		
Vert coord refsys:	NGVD29	Countrycode:	US
Aquifername:	Not Reported		
Formation type:	Not Reported		
Aquifer type:	Not Reported		
Construction date:	19891211	Welldepth:	180
Welldepth units:	ft	Wellholedepth:	180
Wellholedepth units:	ft		

Ground-water levels, Number of Measurements: 1

Date	Feet below Surface	Feet to Sealevel
1989-12-29	15	

Map ID:	514		
Org. Identifier:	USGS-WA	Site ID:	USGS40001223917
Formal name:	USGS Washington Water Science Center		
Monloc Identifier:	USGS-463524120242001		
Monloc name:	13N/19E-26A01		
Monloc type:	Well		
Monloc desc:	GWSI DATABASE AUGMENTATION SITE		
Huc code:	17030003	Drainagearea value:	Not Reported
Drainagearea Units:	Not Reported	Contrib drainagearea:	Not Reported
Contrib drainagearea units:	Not Reported	Latitude:	46.5898497
Longitude:	-120.4067285	Sourcemap scale:	Not Reported

Horiz Acc measure:	10	Horiz Acc measure units:	seconds
Horiz Collection method:	Interpolated from map		
Horiz coord refsys:	NAD83	Vert measure val:	9999.99
Vert measure units:	feet	Vertacc measure val:	999
Vert accmeasure units:	feet		
Vertcollection method:	Unknown		
Vert coord refsys:	NGVD29	Countrycode:	US
Aquifername:	Not Reported		
Formation type:	Unclassified Overburden		
Aquifer type:	Not Reported		
Construction date:	19890227	Welldepth:	388
Welldepth units:	ft	Wellholedepth:	390
Wellholedepth units:	ft		

Ground-water levels, Number of Measurements: 1

Date	Feet below Surface	Feet to Sealevel
1989-03-10	113	

Map ID:	513		
Org. Identifier:	USGS-WA	Site ID:	USGS40001223919
Formal name:	USGS Washington Water Science Center		
Monloc Identifier:	USGS-463524120243801		
Monloc name:	13N/19E-26B01		
Monloc type:	Well		
Monloc desc:	GWSI DATABASE AUGMENTATION SITE		
Huc code:	17030003	Drainagearea value:	Not Reported
Drainagearea Units:	Not Reported	Contrib drainagearea:	Not Reported
Contrib drainagearea units:	Not Reported	Latitude:	46.5898496
Longitude:	-120.4117287	Sourcemap scale:	Not Reported
Horiz Acc measure:	10	Horiz Acc measure units:	seconds
Horiz Collection method:	Interpolated from map		
Horiz coord refsys:	NAD83	Vert measure val:	9999.99
Vert measure units:	feet	Vertacc measure val:	999
Vert accmeasure units:	feet		
Vertcollection method:	Unknown		
Vert coord refsys:	NGVD29	Countrycode:	US
Aquifername:	Not Reported		
Formation type:	Not Reported		
Aquifer type:	Not Reported		
Construction date:	19350101	Welldepth:	95
Welldepth units:	ft	Wellholedepth:	95
Wellholedepth units:	ft		

Ground-water levels, Number of Measurements: 1

Date	Feet below Surface	Feet to Sealevel
1979-08-01	17	

GEOCHECK VERSION 2.1
STATE DATABASE WELL INFORMATION

Map ID:	497		
Org. Identifier:	USGS-WA	Site ID:	USGS40001223921
Formal name:	USGS Washington Water Science Center		
Monloc Identifier:	USGS-463524120265001		
Monloc name:	13N/19E-28A03		
Monloc type:	Well		
Monloc desc:	GWSI DATABASE AUGMENTATION SITE		
Huc code:	17030003	Drainagearea value:	Not Reported
Drainagearea Units:	Not Reported	Contrib drainagearea:	Not Reported
Contrib drainagearea units:	Not Reported	Latitude:	46.5898494
Longitude:	-120.4483966	Sourcemap scale:	Not Reported
Horiz Acc measure:	10	Horiz Acc measure units:	seconds
Horiz Collection method:	Interpolated from map		
Horiz coord refsys:	NAD83	Vert measure val:	9999.99
Vert measure units:	feet	Vertacc measure val:	999
Vert accmeasure units:	feet		
Vertcollection method:	Unknown		
Vert coord refsys:	NGVD29	Countrycode:	US
Aquifername:	Not Reported		
Formation type:	Unclassified Overburden		
Aquifer type:	Not Reported		
Construction date:	19790315	Welldepth:	228
Welldepth units:	ft	Wellholedepth:	228
Wellholedepth units:	ft		

Ground-water levels, Number of Measurements: 1

Date	Feet below Surface	Feet to Sealevel
1979-06-01		

Note: The site was flowing, but the head could not be measured without additional equipment.

Map ID:	497		
Org. Identifier:	USGS-WA	Site ID:	USGS40001223920
Formal name:	USGS Washington Water Science Center		
Monloc Identifier:	USGS-463524120264901		
Monloc name:	13N/19E-28A04		
Monloc type:	Well		
Monloc desc:	GWSI DATABASE AUGMENTATION SITE		
Huc code:	17030003	Drainagearea value:	Not Reported
Drainagearea Units:	Not Reported	Contrib drainagearea:	Not Reported
Contrib drainagearea units:	Not Reported	Latitude:	46.5898494
Longitude:	-120.4481188	Sourcemap scale:	Not Reported
Horiz Acc measure:	10	Horiz Acc measure units:	seconds
Horiz Collection method:	Interpolated from map		
Horiz coord refsys:	NAD83	Vert measure val:	9999.99
Vert measure units:	feet	Vertacc measure val:	999
Vert accmeasure units:	feet		
Vertcollection method:	Unknown		
Vert coord refsys:	NGVD29	Countrycode:	US
Aquifername:	Not Reported		
Formation type:	Not Reported		

Aquifer type:	Not Reported		
Construction date:	19800630	Welldepth:	40
Welldepth units:	ft	Wellholedepth:	40
Wellholedepth units:	ft		

Ground-water levels, Number of Measurements: 0

Map ID:	497		
Org. Identifier:	USGS-WA	Site ID:	USGS40001223923
Formal name:	USGS Washington Water Science Center		
Monloc Identifier:	USGS-463524120270901		
Monloc name:	13N/19E-28B03		
Monloc type:	Well		
Monloc desc:	GWSI DATABASE AUGMENTATION SITE		
Huc code:	17030003	Drainagearea value:	Not Reported
Drainagearea Units:	Not Reported	Contrib drainagearea:	Not Reported
Contrib drainagearea units:	Not Reported	Latitude:	46.5898493
Longitude:	-120.4536746	Sourcemap scale:	Not Reported
Horiz Acc measure:	10	Horiz Acc measure units:	seconds
Horiz Collection method:	Interpolated from map		
Horiz coord refsys:	NAD83	Vert measure val:	9999.99
Vert measure units:	feet	Vertacc measure val:	999
Vert accmeasure units:	feet		
Vertcollection method:	Unknown		
Vert coord refsys:	NGVD29	Countrycode:	US
Aquifername:	Not Reported		
Formation type:	Not Reported		
Aquifer type:	Not Reported		
Construction date:	19870610	Welldepth:	65
Welldepth units:	ft	Wellholedepth:	65
Wellholedepth units:	ft		

Ground-water levels, Number of Measurements: 1

Date	Feet below Surface	Feet to Sealevel
1987-06-11	5	

Map ID:	497		
Org. Identifier:	USGS-WA	Site ID:	USGS40001223922
Formal name:	USGS Washington Water Science Center		
Monloc Identifier:	USGS-463524120270801		
Monloc name:	13N/19E-28B04		
Monloc type:	Well		
Monloc desc:	GWSI DATABASE AUGMENTATION SITE		
Huc code:	17030003	Drainagearea value:	Not Reported
Drainagearea Units:	Not Reported	Contrib drainagearea:	Not Reported
Contrib drainagearea units:	Not Reported	Latitude:	46.5898493
Longitude:	-120.4533968	Sourcemap scale:	Not Reported

Horiz Acc measure:	10	Horiz Acc measure units:	seconds
Horiz Collection method:	Interpolated from map		
Horiz coord refsys:	NAD83	Vert measure val:	9999.99
Vert measure units:	feet	Vertacc measure val:	999
Vert accmeasure units:	feet		
Vertcollection method:	Unknown		
Vert coord refsys:	NGVD29	Countrycode:	US
Aquifername:	Not Reported		
Formation type:	Not Reported		
Aquifer type:	Not Reported		
Construction date:	19880707	Welldepth:	50
Welldepth units:	ft	Wellholedepth:	55
Wellholedepth units:	ft		

Ground-water levels, Number of Measurements: 1

Date	Feet below Surface	Feet to Sealevel
1988-07-07	5	

Map ID:	511		
Org. Identifier:	USGS-WA	Site ID:	USGS40001223904
Formal name:	USGS Washington Water Science Center		
Monloc Identifier:	USGS-463523120294801		
Monloc name:	13N/19E-30B01		
Monloc type:	Well		
Monloc desc:	Not Reported		
Huc code:	17030003	Drainagearea value:	Not Reported
Drainagearea Units:	Not Reported	Contrib drainagearea:	Not Reported
Contrib drainagearea units:	Not Reported	Latitude:	46.5896268
Longitude:	-120.4977872	Sourcemap scale:	24000
Horiz Acc measure:	.5	Horiz Acc measure units:	seconds
Horiz Collection method:	Global positioning system (GPS), uncorrected		
Horiz coord refsys:	NAD83	Vert measure val:	1050
Vert measure units:	feet	Vertacc measure val:	10
Vert accmeasure units:	feet		
Vertcollection method:	Interpolated from topographic map		
Vert coord refsys:	NGVD29	Countrycode:	US
Aquifername:	Not Reported		
Formation type:	Not Reported		
Aquifer type:	Not Reported		
Construction date:	19770105	Welldepth:	752
Welldepth units:	ft	Wellholedepth:	752
Wellholedepth units:	ft		

Ground-water levels, Number of Measurements: 3

Date	Feet below Surface	Feet to Sealevel
1986-07-15	18.91	
1986-07-07	19.45	
Note: The site had been pumped recently.		
1977-03-12	12	

GEOCHECK VERSION 2.1
STATE DATABASE WELL INFORMATION

Map ID:	509		
Org. Identifier:	USGS-WA	Site ID:	USGS40001223900
Formal name:	USGS Washington Water Science Center		
Monloc Identifier:	USGS-463523120204601		
Monloc name:	13N/20E-29D01		
Monloc type:	Well		
Monloc desc:	Not Reported		
Huc code:	17030003	Drainagearea value:	Not Reported
Drainagearea Units:	Not Reported	Contrib drainagearea:	Not Reported
Contrib drainagearea units:	Not Reported	Latitude:	46.5895723
Longitude:	-120.3581158	Sourcemap scale:	24000
Horiz Acc measure:	1	Horiz Acc measure units:	minutes
Horiz Collection method:	Interpolated from map		
Horiz coord refsys:	NAD83	Vert measure val:	1510
Vert measure units:	feet	Vertacc measure val:	60
Vert accmeasure units:	feet		
Vertcollection method:	Interpolated from topographic map		
Vert coord refsys:	NGVD29	Countrycode:	US
Aquifername:	Not Reported		
Formation type:	Not Reported		
Aquifer type:	Not Reported		
Construction date:	19700301	Welldepth:	590
Welldepth units:	ft	Wellholedepth:	590
Wellholedepth units:	ft		

Ground-water levels, Number of Measurements: 1

Date	Feet below Surface	Feet to Sealevel
1970-04-22	340	

Map ID:	516		
Org. Identifier:	USGS-WA	Site ID:	USGS40001223902
Formal name:	USGS Washington Water Science Center		
Monloc Identifier:	USGS-463523120220901		
Monloc name:	13N/20E-30B01		
Monloc type:	Well		
Monloc desc:	06/28/2001 RECONDITIONED SEE 30B01R1		
Huc code:	17030003	Drainagearea value:	Not Reported
Drainagearea Units:	Not Reported	Contrib drainagearea:	Not Reported
Contrib drainagearea units:	Not Reported	Latitude:	46.5895722
Longitude:	-120.3703384	Sourcemap scale:	Not Reported
Horiz Acc measure:	5	Horiz Acc measure units:	seconds
Horiz Collection method:	Interpolated from Digital Map		
Horiz coord refsys:	NAD83	Vert measure val:	1375
Vert measure units:	feet	Vertacc measure val:	5
Vert accmeasure units:	feet		
Vertcollection method:	Interpolated from digital elevation model (DEM)		
Vert coord refsys:	NGVD29	Countrycode:	US
Aquifername:	Not Reported		
Formation type:	Not Reported		

Aquifer type: Not Reported
Construction date: 20010604 Welldepth: 700
Welldepth units: ft Wellholedepth: 700
Wellholedepth units: ft

Ground-water levels, Number of Measurements: 2

Date	Feet below Surface	Feet to Sealevel	Date	Feet below Surface	Feet to Sealevel
2001-06-28					
Note: The well was destroyed (no water level is recorded).					
2001-06-14	258				

Map ID: 516
Org. Identifier: USGS-WA Site ID: USGS40001223903
Formal name: USGS Washington Water Science Center
Monloc Identifier: USGS-463523120220902
Monloc name: 13N/20E-30B01R1
Monloc type: Well
Monloc desc: Not Reported
Huc code: 17030003 Drainagearea value: Not Reported
Drainagearea Units: Not Reported Contrib drainagearea: Not Reported
Contrib drainagearea units: Not Reported Latitude: 46.5895722
Longitude: -120.3703384 Sourcemap scale: Not Reported
Horiz Acc measure: 5 Horiz Acc measure units: seconds
Horiz Collection method: Interpolated from Digital Map
Horiz coord refsys: NAD83 Vert measure val: 1375
Vert measure units: feet Vertacc measure val: 5
Vert accmeasure units: feet
Vertcollection method: Interpolated from digital elevation model (DEM)
Vert coord refsys: NGVD29 Countrycode: US
Aquifername: Not Reported
Formation type: Not Reported
Aquifer type: Not Reported
Construction date: 20010626 Welldepth: 700
Welldepth units: ft Wellholedepth: 700
Wellholedepth units: ft

Ground-water levels, Number of Measurements: 1

Date	Feet below Surface	Feet to Sealevel
2001-06-28	258	

Map ID: 510
Org. Identifier: USGS-WA Site ID: USGS40001223901
Formal name: USGS Washington Water Science Center
Monloc Identifier: USGS-463523120214901
Monloc name: 13N/20E-30A01
Monloc type: Well
Monloc desc: GWSI DATABASE AUGMENTATION SITE
Huc code: 17030003 Drainagearea value: Not Reported
Drainagearea Units: Not Reported Contrib drainagearea: Not Reported
Contrib drainagearea units: Not Reported Latitude: 46.5895722
Longitude: -120.3647827 Sourcemap scale: Not Reported

Horiz Acc measure:	10	Horiz Acc measure units:	seconds
Horiz Collection method:	Interpolated from map		
Horiz coord refsys:	NAD83	Vert measure val:	9999.99
Vert measure units:	feet	Vertacc measure val:	999
Vert accmeasure units:	feet		
Vertcollection method:	Unknown		
Vert coord refsys:	NGVD29	Countrycode:	US
Aquifername:	Not Reported		
Formation type:	Not Reported		
Aquifer type:	Not Reported		
Construction date:	19770401	Welldepth:	530
Welldepth units:	ft	Wellholedepth:	530
Wellholedepth units:	ft		

Ground-water levels, Number of Measurements: 1

Date	Feet below Surface	Feet to Sealevel
1977-04-18	240	

Map ID:	507		
Org. Identifier:	USGS-WA	Site ID:	USGS40001223888
Formal name:	USGS Washington Water Science Center		
Monloc Identifier:	USGS-463522120282701		
Monloc name:	13N/19E-29B01		
Monloc type:	Well		
Monloc desc:	Not Reported		
Huc code:	17030003	Drainagearea value:	Not Reported
Drainagearea Units:	Not Reported	Contrib drainagearea:	Not Reported
Contrib drainagearea units:	Not Reported	Latitude:	46.5890714
Longitude:	-120.4748142	Sourcemap scale:	24000
Horiz Acc measure:	.5	Horiz Acc measure units:	seconds
Horiz Collection method:	Global positioning system (GPS), uncorrected		
Horiz coord refsys:	NAD83	Vert measure val:	1020
Vert measure units:	feet	Vertacc measure val:	10
Vert accmeasure units:	feet		
Vertcollection method:	Interpolated from topographic map		
Vert coord refsys:	NGVD29	Countrycode:	US
Aquifername:	Not Reported		
Formation type:	Not Reported		
Aquifer type:	Not Reported		
Construction date:	19650812	Welldepth:	26.5
Welldepth units:	ft	Wellholedepth:	26.5
Wellholedepth units:	ft		

Ground-water levels, Number of Measurements: 5

Date	Feet below Surface	Feet to Sealevel
2001-03-08	9.05	
1986-06-25	6.70	
1965-08-14	10	
1986-07-15	6.26	
1965-08-14	8	

Note: The site was being pumped.

GEOCHECK VERSION 2.1
STATE DATABASE WELL INFORMATION

Map ID:	507		
Org. Identifier:	USGS-WA	Site ID:	USGS40001223872
Formal name:	USGS Washington Water Science Center		
Monloc Identifier:	USGS-463521120281501		
Monloc name:	13N/19E-29A01		
Monloc type:	Well		
Monloc desc:	Not Reported		
Huc code:	17030003	Drainagearea value:	Not Reported
Drainagearea Units:	Not Reported	Contrib drainagearea:	Not Reported
Contrib drainagearea units:	Not Reported	Latitude:	46.5889687
Longitude:	-120.4718752	Sourcemap scale:	Not Reported
Horiz Acc measure:	5	Horiz Acc measure units:	seconds
Horiz Collection method:	Interpolated from Digital Map		
Horiz coord refsys:	NAD83	Vert measure val:	1015
Vert measure units:	feet	Vertacc measure val:	20
Vert accmeasure units:	feet		
Vertcollection method:	Interpolated from digital elevation model (DEM)		
Vert coord refsys:	NGVD29	Countrycode:	US
Aquifername:	Not Reported		
Formation type:	Not Reported		
Aquifer type:	Not Reported		
Construction date:	19700817	Welldepth:	28
Welldepth units:	ft	Wellholedepth:	28
Wellholedepth units:	ft		

Ground-water levels, Number of Measurements: 2

Date	Feet below Surface	Feet to Sealevel	Date	Feet below Surface	Feet to Sealevel
1970-08-17	6				
Note: The site was being pumped.					
1970-08-17	4				

Map ID:	510		
Org. Identifier:	USGS-WA	Site ID:	USGS40001223860
Formal name:	USGS Washington Water Science Center		
Monloc Identifier:	USGS-463520120215201		
Monloc name:	13N/20E-30A02		
Monloc type:	Well		
Monloc desc:	GWSI DATABASE AUGMENTATION SITE		
Huc code:	17030003	Drainagearea value:	Not Reported
Drainagearea Units:	Not Reported	Contrib drainagearea:	Not Reported
Contrib drainagearea units:	Not Reported	Latitude:	46.5887389
Longitude:	-120.365616	Sourcemap scale:	Not Reported
Horiz Acc measure:	10	Horiz Acc measure units:	seconds
Horiz Collection method:	Interpolated from map		
Horiz coord refsys:	NAD83	Vert measure val:	9999.99
Vert measure units:	feet	Vertacc measure val:	999
Vert accmeasure units:	feet		
Vertcollection method:	Unknown		
Vert coord refsys:	NGVD29	Countrycode:	US
Aquifername:	Not Reported		
Formation type:	Not Reported		

Aquifer type:	Not Reported		
Construction date:	19780310	Welldepth:	178
Welldepth units:	ft	Wellholedepth:	180
Wellholedepth units:	ft		

Ground-water levels, Number of Measurements: 1

Date	Feet below Surface	Feet to Sealevel
1978-03-13	80	

Map ID:	514		
Org. Identifier:	USGS-WA	Site ID:	USGS40001223830
Formal name:	USGS Washington Water Science Center		
Monloc Identifier:	USGS-463517120240101		
Monloc name:	13N/19E-25DE1		
Monloc type:	Well		
Monloc desc:	GWSI DATABASE AUGMENTATION SITE		
Huc code:	17030001	Drainagearea value:	Not Reported
Drainagearea Units:	Not Reported	Contrib drainagearea:	Not Reported
Contrib drainagearea units:	Not Reported	Latitude:	46.5879053
Longitude:	-120.4014506	Sourcemap scale:	Not Reported
Horiz Acc measure:	10	Horiz Acc measure units:	seconds
Horiz Collection method:	Interpolated from map		
Horiz coord refsys:	NAD83	Vert measure val:	9999.99
Vert measure units:	feet	Vertacc measure val:	999
Vert accmeasure units:	feet		
Vertcollection method:	Unknown		
Vert coord refsys:	NGVD29	Countrycode:	US
Aquifername:	Not Reported		
Formation type:	Not Reported		
Aquifer type:	Not Reported		
Construction date:	19901004	Welldepth:	255
Welldepth units:	ft	Wellholedepth:	255
Wellholedepth units:	ft		

Ground-water levels, Number of Measurements: 1

Date	Feet below Surface	Feet to Sealevel
1990-10-05	179	

Map ID:	512		
Org. Identifier:	USGS-WA	Site ID:	USGS40001223832
Formal name:	USGS Washington Water Science Center		
Monloc Identifier:	USGS-463517120250701		
Monloc name:	13N/19E-26NW1		
Monloc type:	Well		
Monloc desc:	GWSI DATABASE AUGMENTATION SITE		
Huc code:	17030003	Drainagearea value:	Not Reported
Drainagearea Units:	Not Reported	Contrib drainagearea:	Not Reported
Contrib drainagearea units:	Not Reported	Latitude:	46.5879051
Longitude:	-120.4197845	Sourcemap scale:	Not Reported

Horiz Acc measure:	10	Horiz Acc measure units:	seconds
Horiz Collection method:	Interpolated from map		
Horiz coord refsys:	NAD83	Vert measure val:	9999.99
Vert measure units:	feet	Vertacc measure val:	999
Vert accmeasure units:	feet		
Vertcollection method:	Unknown		
Vert coord refsys:	NGVD29	Countrycode:	US
Aquifername:	Not Reported		
Formation type:	Not Reported		
Aquifer type:	Not Reported		
Construction date:	19871019	Welldepth:	120
Welldepth units:	ft	Wellholedepth:	120
Wellholedepth units:	ft		

Ground-water levels, Number of Measurements: 1

Date	Feet below Surface	Feet to Sealevel
1987-10-20	20	

Map ID:	514		
Org. Identifier:	USGS-WA	Site ID:	USGS40001223831
Formal name:	USGS Washington Water Science Center		
Monloc Identifier:	USGS-463517120241201		
Monloc name:	13N/19E-26A02		
Monloc type:	Well		
Monloc desc:	Not Reported		
Huc code:	17030003	Drainagearea value:	Not Reported
Drainagearea Units:	Not Reported	Contrib drainagearea:	Not Reported
Contrib drainagearea units:	Not Reported	Latitude:	46.5878192
Longitude:	-120.4043729	Sourcemap scale:	Not Reported
Horiz Acc measure:	5	Horiz Acc measure units:	seconds
Horiz Collection method:	Interpolated from Digital Map		
Horiz coord refsys:	NAD83	Vert measure val:	1150
Vert measure units:	feet	Vertacc measure val:	20
Vert accmeasure units:	feet		
Vertcollection method:	Interpolated from digital elevation model (DEM)		
Vert coord refsys:	NGVD29	Countrycode:	US
Aquifername:	Not Reported		
Formation type:	Not Reported		
Aquifer type:	Not Reported		
Construction date:	19920624	Welldepth:	407
Welldepth units:	ft	Wellholedepth:	407
Wellholedepth units:	ft		

Ground-water levels, Number of Measurements: 1

Date	Feet below Surface	Feet to Sealevel
1992-07-14	118	

GEOCHECK VERSION 2.1
STATE DATABASE WELL INFORMATION

Map ID:	497		
Org. Identifier:	USGS-WA	Site ID:	USGS40001223765
Formal name:	USGS Washington Water Science Center		
Monloc Identifier:	USGS-463515120270601		
Monloc name:	13N/19E-28G05		
Monloc type:	Well		
Monloc desc:	Not Reported		
Huc code:	17030003	Drainagearea value:	Not Reported
Drainagearea Units:	Not Reported	Contrib drainagearea:	Not Reported
Contrib drainagearea units:	Not Reported	Latitude:	46.5873494
Longitude:	-120.4528968	Sourcemap scale:	24000
Horiz Acc measure:	.5	Horiz Acc measure units:	seconds
Horiz Collection method:	Global positioning system (GPS), uncorrected		
Horiz coord refsys:	NAD83	Vert measure val:	1005
Vert measure units:	feet	Vertacc measure val:	10
Vert accmeasure units:	feet		
Vertcollection method:	Interpolated from topographic map		
Vert coord refsys:	NGVD29	Countrycode:	US
Aquifername:	Not Reported		
Formation type:	Not Reported		
Aquifer type:	Not Reported		
Construction date:	19970106	Welldepth:	110
Welldepth units:	ft	Wellholedepth:	110
Wellholedepth units:	ft		

Ground-water levels, Number of Measurements: 2

Date	Feet below Surface	Feet to Sealevel	Date	Feet below Surface	Feet to Sealevel
2001-03-07	9.47		1997-01-08	6	

Map ID:	517		
Org. Identifier:	USGS-WA	Site ID:	USGS40001223754
Formal name:	USGS Washington Water Science Center		
Monloc Identifier:	USGS-463514120255801		
Monloc name:	13N/19E-27G01		
Monloc type:	Well		
Monloc desc:	GWSI DATABASE AUGMENTATION SITE		
Huc code:	17030003	Drainagearea value:	Not Reported
Drainagearea Units:	Not Reported	Contrib drainagearea:	Not Reported
Contrib drainagearea units:	Not Reported	Latitude:	46.5870717
Longitude:	-120.4339517	Sourcemap scale:	Not Reported
Horiz Acc measure:	10	Horiz Acc measure units:	seconds
Horiz Collection method:	Interpolated from map		
Horiz coord refsys:	NAD83	Vert measure val:	9999.99
Vert measure units:	feet	Vertacc measure val:	999
Vert accmeasure units:	feet		
Vertcollection method:	Unknown		
Vert coord refsys:	NGVD29	Countrycode:	US
Aquifername:	Not Reported		
Formation type:	Not Reported		

Aquifer type:	Not Reported		
Construction date:	19760518	Welldepth:	96
Welldepth units:	ft	Wellholedepth:	96
Wellholedepth units:	ft		

Ground-water levels, Number of Measurements: 1

Date	Feet below Surface	Feet to Sealevel
1976-05-18	60	

Map ID:	507		
Org. Identifier:	USGS-WA	Site ID:	USGS40001223737
Formal name:	USGS Washington Water Science Center		
Monloc Identifier:	USGS-463512120280601		
Monloc name:	13N/19E-29H01		
Monloc type:	Well		
Monloc desc:	WELL HAS ACTIVE DATA LOGGER		
Huc code:	17030003	Drainagearea value:	Not Reported
Drainagearea Units:	Not Reported	Contrib drainagearea:	Not Reported
Contrib drainagearea units:	Not Reported	Latitude:	46.5868214
Longitude:	-120.4716474	Sourcemap scale:	24000
Horiz Acc measure:	.5	Horiz Acc measure units:	seconds
Horiz Collection method:	Global positioning system (GPS), uncorrected		
Horiz coord refsys:	NAD83	Vert measure val:	1010
Vert measure units:	feet	Vertacc measure val:	10
Vert accmeasure units:	feet		
Vertcollection method:	Interpolated from topographic map		
Vert coord refsys:	NGVD29	Countrycode:	US
Aquifername:	Not Reported		
Formation type:	Not Reported		
Aquifer type:	Not Reported		
Construction date:	19881206	Welldepth:	350
Welldepth units:	ft	Wellholedepth:	350
Wellholedepth units:	ft		

Ground-water levels, Number of Measurements: 8

Date	Feet below Surface	Feet to Sealevel	Date	Feet below Surface	Feet to Sealevel
2003-06-18	7.06		2003-02-18	2.56	
2002-09-27	6.01		2002-06-06	2.93	
2002-02-20	2.85		2001-11-02	4.7	
2001-11-02	4.67		2001-03-09	2.36	

Map ID:	519		
Org. Identifier:	USGS-WA	Site ID:	USGS40001223745
Formal name:	USGS Washington Water Science Center		
Monloc Identifier:	USGS-463513120292201		
Monloc name:	13N/19E-30H01		
Monloc type:	Well		
Monloc desc:	GWSI DATABASE AUGMENTATION SITE		
Huc code:	17030003	Drainagearea value:	Not Reported
Drainagearea Units:	Not Reported	Contrib drainagearea:	Not Reported
Contrib drainagearea units:	Not Reported	Latitude:	46.5867935
Longitude:	-120.4906203	Sourcemap scale:	Not Reported

Horiz Acc measure:	10	Horiz Acc measure units:	seconds
Horiz Collection method:	Interpolated from map		
Horiz coord refsys:	NAD83	Vert measure val:	9999.99
Vert measure units:	feet	Vertacc measure val:	999
Vert accmeasure units:	feet		
Vertcollection method:	Unknown		
Vert coord refsys:	NGVD29	Countrycode:	US
Aquifername:	Not Reported		
Formation type:	Not Reported		
Aquifer type:	Not Reported		
Construction date:	19881130	Welldepth:	77
Welldepth units:	ft	Wellholedepth:	88
Wellholedepth units:	ft		

Ground-water levels, Number of Measurements: 1

Date	Feet below Surface	Feet to Sealevel
1988-11-30	21	

Map ID:	517		
Org. Identifier:	USGS-WA	Site ID:	USGS40001223725
Formal name:	USGS Washington Water Science Center		
Monloc Identifier:	USGS-463511120255301		
Monloc name:	13N/19E-27G04		
Monloc type:	Well		
Monloc desc:	GWSI DATABASE AUGMENTATION SITE		
Huc code:	17030003	Drainagearea value:	Not Reported
Drainagearea Units:	Not Reported	Contrib drainagearea:	Not Reported
Contrib drainagearea units:	Not Reported	Latitude:	46.586655
Longitude:	-120.4343406	Sourcemap scale:	24000
Horiz Acc measure:	.5	Horiz Acc measure units:	seconds
Horiz Collection method:	Global positioning system (GPS), uncorrected		
Horiz coord refsys:	NAD83	Vert measure val:	1025
Vert measure units:	feet	Vertacc measure val:	10
Vert accmeasure units:	feet		
Vertcollection method:	Interpolated from topographic map		
Vert coord refsys:	NGVD29	Countrycode:	US
Aquifername:	Not Reported		
Formation type:	Not Reported		
Aquifer type:	Not Reported		
Construction date:	19871007	Welldepth:	65
Welldepth units:	ft	Wellholedepth:	65
Wellholedepth units:	ft		

Ground-water levels, Number of Measurements: 1

Date	Feet below Surface	Feet to Sealevel
1987-10-08	22	

GEOCHECK VERSION 2.1
STATE DATABASE WELL INFORMATION

Map ID:	520		
Org. Identifier:	USGS-WA	Site ID:	USGS40001223706
Formal name:	USGS Washington Water Science Center		
Monloc Identifier:	USGS-463510120163001		
Monloc name:	13N/20E-29E01		
Monloc type:	Well		
Monloc desc:	Not Reported		
Huc code:	17030003	Drainagearea value:	Not Reported
Drainagearea Units:	Not Reported	Contrib drainagearea:	Not Reported
Contrib drainagearea units:	Not Reported	Latitude:	46.5866278
Longitude:	-120.3592269	Sourcemap scale:	24000
Horiz Acc measure:	.5	Horiz Acc measure units:	seconds
Horiz Collection method:	Global positioning system (GPS), uncorrected		
Horiz coord refsys:	NAD83	Vert measure val:	1440
Vert measure units:	feet	Vertacc measure val:	10
Vert accmeasure units:	feet		
Vertcollection method:	Interpolated from topographic map		
Vert coord refsys:	NGVD29	Countrycode:	US
Aquifername:	Not Reported		
Formation type:	Saddle Mountains Basalt Formation		
Aquifer type:	Not Reported		
Construction date:	19780518	Welldepth:	675
Welldepth units:	ft	Wellholedepth:	675
Wellholedepth units:	ft		

Ground-water levels, Number of Measurements: 5

Date	Feet below Surface	Feet to Sealevel	Date	Feet below Surface	Feet to Sealevel
2002-03-28	319.42		1985-09-26	297.0	
1985-02-28	279.0		1984-02-23	279.9	
1978-06-12	276				

Map ID:	497		
Org. Identifier:	USGS-WA	Site ID:	USGS40001223736
Formal name:	USGS Washington Water Science Center		
Monloc Identifier:	USGS-463512120272901		
Monloc name:	13N/19E-28F01		
Monloc type:	Well		
Monloc desc:	GWSI DATABASE AUGMENTATION SITE		
Huc code:	17030003	Drainagearea value:	Not Reported
Drainagearea Units:	Not Reported	Contrib drainagearea:	Not Reported
Contrib drainagearea units:	Not Reported	Latitude:	46.586516
Longitude:	-120.4592303	Sourcemap scale:	Not Reported
Horiz Acc measure:	10	Horiz Acc measure units:	seconds
Horiz Collection method:	Interpolated from map		
Horiz coord refsys:	NAD83	Vert measure val:	9999.99
Vert measure units:	feet	Vertacc measure val:	999
Vert accmeasure units:	feet		
Vertcollection method:	Unknown		
Vert coord refsys:	NGVD29	Countrycode:	US
Aquifername:	Not Reported		
Formation type:	Not Reported		

Aquifer type:	Not Reported		
Construction date:	19750925	Welldepth:	26
Welldepth units:	ft	Wellholedepth:	26
Wellholedepth units:	ft		

Ground-water levels, Number of Measurements: 1

Date	Feet below Surface	Feet to Sealevel
1975-09-25	5	

Map ID:	497		
Org. Identifier:	USGS-WA	Site ID:	USGS40001223735
Formal name:	USGS Washington Water Science Center		
Monloc Identifier:	USGS-463512120270902		
Monloc name:	13N/19E-28G04D1		
Monloc type:	Well		
Monloc desc:	GWSI DATABASE AUGMENTATION SITE		
Huc code:	17030003	Drainagearea value:	Not Reported
Drainagearea Units:	Not Reported	Contrib drainagearea:	Not Reported
Contrib drainagearea units:	Not Reported	Latitude:	46.586516
Longitude:	-120.4536745	Sourcemap scale:	Not Reported
Horiz Acc measure:	10	Horiz Acc measure units:	seconds
Horiz Collection method:	Interpolated from map		
Horiz coord refsys:	NAD83	Vert measure val:	9999.99
Vert measure units:	feet	Vertacc measure val:	999
Vert accmeasure units:	feet		
Vertcollection method:	Unknown		
Vert coord refsys:	NGVD29	Countrycode:	US
Aquifername:	Not Reported		
Formation type:	Not Reported		
Aquifer type:	Not Reported		
Construction date:	19900714	Welldepth:	67
Welldepth units:	ft	Wellholedepth:	72
Wellholedepth units:	ft		

Ground-water levels, Number of Measurements: 1

Date	Feet below Surface	Feet to Sealevel
1990-07-14	7	

Map ID:	497		
Org. Identifier:	USGS-WA	Site ID:	USGS40001223734
Formal name:	USGS Washington Water Science Center		
Monloc Identifier:	USGS-463512120270801		
Monloc name:	13N/19E-28G03		
Monloc type:	Well		
Monloc desc:	GWSI DATABASE AUGMENTATION SITE		
Huc code:	17030003	Drainagearea value:	Not Reported
Drainagearea Units:	Not Reported	Contrib drainagearea:	Not Reported
Contrib drainagearea units:	Not Reported	Latitude:	46.586516
Longitude:	-120.4533968	Sourcemap scale:	Not Reported

Horiz Acc measure:	10	Horiz Acc measure units:	seconds
Horiz Collection method:	Interpolated from map		
Horiz coord refsys:	NAD83	Vert measure val:	9999.99
Vert measure units:	feet	Vertacc measure val:	999
Vert accmeasure units:	feet		
Vertcollection method:	Unknown		
Vert coord refsys:	NGVD29	Countrycode:	US
Aquifername:	Not Reported		
Formation type:	Not Reported		
Aquifer type:	Not Reported		
Construction date:	19850429	Welldepth:	76
Welldepth units:	ft	Wellholedepth:	76
Wellholedepth units:	ft		

Ground-water levels, Number of Measurements: 0

Map ID:	521		
Org. Identifier:	USGS-WA	Site ID:	USGS40001223739
Formal name:	USGS Washington Water Science Center		
Monloc Identifier:	USGS-463512120290301		
Monloc name:	13N/19E-29E01		
Monloc type:	Well		
Monloc desc:	GWSI DATABASE AUGMENTATION SITE		
Huc code:	17030003	Drainagearea value:	Not Reported
Drainagearea Units:	Not Reported	Contrib drainagearea:	Not Reported
Contrib drainagearea units:	Not Reported	Latitude:	46.5865158
Longitude:	-120.4853423	Sourcemap scale:	Not Reported
Horiz Acc measure:	10	Horiz Acc measure units:	seconds
Horiz Collection method:	Interpolated from map		
Horiz coord refsys:	NAD83	Vert measure val:	9999.99
Vert measure units:	feet	Vertacc measure val:	999
Vert accmeasure units:	feet		
Vertcollection method:	Unknown		
Vert coord refsys:	NGVD29	Countrycode:	US
Aquifername:	Not Reported		
Formation type:	Not Reported		
Aquifer type:	Not Reported		
Construction date:	19870604	Welldepth:	42
Welldepth units:	ft	Wellholedepth:	42
Wellholedepth units:	ft		

Ground-water levels, Number of Measurements: 1

Date	Feet below Surface	Feet to Sealevel
1987-06-09	14	

Map ID: 521

GEOCHECK VERSION 2.1
STATE DATABASE WELL INFORMATION

Org. Identifier:	USGS-WA	Site ID:	USGS40001223738
Formal name:	USGS Washington Water Science Center		
Monloc Identifier:	USGS-463512120290201		
Monloc name:	13N/19E-29E02		
Monloc type:	Well		
Monloc desc:	GWSI DATABASE AUGMENTATION SITE		
Huc code:	17030003	Drainagearea value:	Not Reported
Drainagearea Units:	Not Reported	Contrib drainagearea:	Not Reported
Contrib drainagearea units:	Not Reported	Latitude:	46.5865158
Longitude:	-120.4850645	Sourcemap scale:	Not Reported
Horiz Acc measure:	10	Horiz Acc measure units:	seconds
Horiz Collection method:	Interpolated from map		
Horiz coord refsys:	NAD83	Vert measure val:	9999.99
Vert measure units:	feet	Vertacc measure val:	999
Vert accmeasure units:	feet		
Vertcollection method:	Unknown		
Vert coord refsys:	NGVD29	Countrycode:	US
Aquifername:	Not Reported		
Formation type:	Not Reported		
Aquifer type:	Not Reported		
Construction date:	19900115	Welldepth:	22
Welldepth units:	ft	Wellholedepth:	22
Wellholedepth units:	ft		

Ground-water levels, Number of Measurements: 1

Date	Feet below Surface	Feet to Sealevel
1990-01-31	20	

Map ID:	521		
Org. Identifier:	USGS-WA	Site ID:	USGS40001223729
Formal name:	USGS Washington Water Science Center		
Monloc Identifier:	USGS-463511120284701		
Monloc name:	13N/19E-29F02		
Monloc type:	Well		
Monloc desc:	Not Reported		
Huc code:	17030003	Drainagearea value:	Not Reported
Drainagearea Units:	Not Reported	Contrib drainagearea:	Not Reported
Contrib drainagearea units:	Not Reported	Latitude:	46.5862603
Longitude:	-120.4809755	Sourcemap scale:	Not Reported
Horiz Acc measure:	5	Horiz Acc measure units:	seconds
Horiz Collection method:	Interpolated from Digital Map		
Horiz coord refsys:	NAD83	Vert measure val:	1025
Vert measure units:	feet	Vertacc measure val:	20
Vert accmeasure units:	feet		
Vertcollection method:	Interpolated from digital elevation model (DEM)		
Vert coord refsys:	NGVD29	Countrycode:	US
Aquifername:	Not Reported		
Formation type:	Not Reported		
Aquifer type:	Not Reported		
Construction date:	19750714	Welldepth:	700
Welldepth units:	ft	Wellholedepth:	700
Wellholedepth units:	ft		

Ground-water levels, Number of Measurements: 5

Date	Feet below Surface	Feet to Sealevel	Date	Feet below Surface	Feet to Sealevel
1975-10-10	-11				
1975-10-10	40				

Note: The site was being pumped.

1975-10-10

Note: The site was flowing, but the head could not be measured without additional equipment.

1975-10-10 136

Note: The site was being pumped.

1975-10-10 151

Note: The site was being pumped.

Map ID:	522		
Org. Identifier:	USGS-WA	Site ID:	USGS40001223723
Formal name:	USGS Washington Water Science Center		
Monloc Identifier:	USGS-463511120204801		
Monloc name:	13N/20E-29G01		
Monloc type:	Well		
Monloc desc:	GWSI DATABASE AUGMENTATION SITE		
Huc code:	17030003	Drainagearea value:	Not Reported
Drainagearea Units:	Not Reported	Contrib drainagearea:	Not Reported
Contrib drainagearea units:	Not Reported	Latitude:	46.586239
Longitude:	-120.3478376	Sourcemap scale:	Not Reported
Horiz Acc measure:	10	Horiz Acc measure units:	seconds
Horiz Collection method:	Interpolated from map		
Horiz coord refsys:	NAD83	Vert measure val:	9999.99
Vert measure units:	feet	Vertacc measure val:	999
Vert accmeasure units:	feet		
Vertcollection method:	Unknown		
Vert coord refsys:	NGVD29	Countrycode:	US
Aquifername:	Not Reported		
Formation type:	Not Reported		
Aquifer type:	Not Reported		
Construction date:	19780302	Welldepth:	196
Welldepth units:	ft	Wellholedepth:	196
Wellholedepth units:	ft		

Ground-water levels, Number of Measurements: 1

Date	Feet below Surface	Feet to Sealevel
1978-03-10	134	

Map ID:	522		
Org. Identifier:	USGS-WA	Site ID:	USGS40001223722
Formal name:	USGS Washington Water Science Center		
Monloc Identifier:	USGS-463511120204701		
Monloc name:	13N/20E-29G02		
Monloc type:	Well		
Monloc desc:	GWSI DATABASE AUGMENTATION SITE		
Huc code:	17030003	Drainagearea value:	Not Reported
Drainagearea Units:	Not Reported	Contrib drainagearea:	Not Reported
Contrib drainagearea units:	Not Reported	Latitude:	46.586239
Longitude:	-120.3475598	Sourcemap scale:	Not Reported

Horiz Acc measure:	10	Horiz Acc measure units:	seconds
Horiz Collection method:	Interpolated from map		
Horiz coord refsys:	NAD83	Vert measure val:	9999.99
Vert measure units:	feet	Vertacc measure val:	999
Vert accmeasure units:	feet		
Vertcollection method:	Unknown		
Vert coord refsys:	NGVD29	Countrycode:	US
Aquifername:	Not Reported		
Formation type:	Unclassified Overburden		
Aquifer type:	Not Reported		
Construction date:	19841101	Welldepth:	395
Welldepth units:	ft	Wellholedepth:	395
Wellholedepth units:	ft		

Ground-water levels, Number of Measurements: 1

Date	Feet below Surface	Feet to Sealevel
1984-11-16	245	

Map ID:	510		
Org. Identifier:	USGS-WA	Site ID:	USGS40001223724
Formal name:	USGS Washington Water Science Center		
Monloc Identifier:	USGS-463511120214701		
Monloc name:	13N/20E-30H01		
Monloc type:	Well		
Monloc desc:	Not Reported		
Huc code:	17030003	Drainagearea value:	Not Reported
Drainagearea Units:	Not Reported	Contrib drainagearea:	Not Reported
Contrib drainagearea units:	Not Reported	Latitude:	46.5862389
Longitude:	-120.364227	Sourcemap scale:	24000
Horiz Acc measure:	1	Horiz Acc measure units:	minutes
Horiz Collection method:	Interpolated from map		
Horiz coord refsys:	NAD83	Vert measure val:	1380
Vert measure units:	feet	Vertacc measure val:	60
Vert accmeasure units:	feet		
Vertcollection method:	Interpolated from topographic map		
Vert coord refsys:	NGVD29	Countrycode:	US
Aquifername:	Not Reported		
Formation type:	Wanapum Basalt Formation		
Aquifer type:	Not Reported		
Construction date:	19791231	Welldepth:	950
Welldepth units:	ft	Wellholedepth:	950
Wellholedepth units:	ft		

Ground-water levels, Number of Measurements: 1

Date	Feet below Surface	Feet to Sealevel
1980-02-06	247	

GEOCHECK VERSION 2.1
STATE DATABASE WELL INFORMATION

Map ID:	497		
Org. Identifier:	USGS-WA	Site ID:	USGS40001223726
Formal name:	USGS Washington Water Science Center		
Monloc Identifier:	USGS-463511120265001		
Monloc name:	13N/19E-28H02		
Monloc type:	Well		
Monloc desc:	GWSI DATABASE AUGMENTATION SITE		
Huc code:	17030003	Drainagearea value:	Not Reported
Drainagearea Units:	Not Reported	Contrib drainagearea:	Not Reported
Contrib drainagearea units:	Not Reported	Latitude:	46.5862383
Longitude:	-120.4483966	Sourcemap scale:	Not Reported
Horiz Acc measure:	10	Horiz Acc measure units:	seconds
Horiz Collection method:	Interpolated from map		
Horiz coord refsys:	NAD83	Vert measure val:	9999.99
Vert measure units:	feet	Vertacc measure val:	999
Vert accmeasure units:	feet		
Vertcollection method:	Unknown		
Vert coord refsys:	NGVD29	Countrycode:	US
Aquifername:	Not Reported		
Formation type:	Not Reported		
Aquifer type:	Not Reported		
Construction date:	19850410	Welldepth:	60
Welldepth units:	ft	Wellholedepth:	60
Wellholedepth units:	ft		

Ground-water levels, Number of Measurements: 1

Date	Feet below Surface	Feet to Sealevel
1985-04-11	12	

Map ID:	497		
Org. Identifier:	USGS-WA	Site ID:	USGS40001223728
Formal name:	USGS Washington Water Science Center		
Monloc Identifier:	USGS-463511120270901		
Monloc name:	13N/19E-28G01		
Monloc type:	Well		
Monloc desc:	GWSI DATABASE AUGMENTATION SITE		
Huc code:	17030003	Drainagearea value:	Not Reported
Drainagearea Units:	Not Reported	Contrib drainagearea:	Not Reported
Contrib drainagearea units:	Not Reported	Latitude:	46.5862382
Longitude:	-120.4536745	Sourcemap scale:	Not Reported
Horiz Acc measure:	10	Horiz Acc measure units:	seconds
Horiz Collection method:	Interpolated from map		
Horiz coord refsys:	NAD83	Vert measure val:	9999.99
Vert measure units:	feet	Vertacc measure val:	999
Vert accmeasure units:	feet		
Vertcollection method:	Unknown		
Vert coord refsys:	NGVD29	Countrycode:	US
Aquifername:	Not Reported		
Formation type:	Not Reported		

Aquifer type: Not Reported
Construction date: 19820410 Welldepth: 60
Welldepth units: ft Wellholedepth: 62
Wellholedepth units: ft

Ground-water levels, Number of Measurements: 1

Date	Feet below Surface	Feet to Sealevel
1982-04-10	10	

Map ID: 497
Org. Identifier: USGS-WA Site ID: USGS40001223727
Formal name: USGS Washington Water Science Center
Monloc Identifier: USGS-463511120270801
Monloc name: 13N/19E-28G02
Monloc type: Well
Monloc desc: GWSI DATABASE AUGMENTATION SITE
Huc code: 17030003 Drainagearea value: Not Reported
Drainagearea Units: Not Reported Contrib drainagearea: Not Reported
Contrib drainagearea units: Not Reported Latitude: 46.5862382
Longitude: -120.4533968 Sourcemap scale: Not Reported
Horiz Acc measure: 10 Horiz Acc measure units: seconds
Horiz Collection method: Interpolated from map
Horiz coord refsys: NAD83 Vert measure val: 9999.99
Vert measure units: feet Vertacc measure val: 999
Vert accmeasure units: feet
Vertcollection method: Unknown
Vert coord refsys: NGVD29 Countrycode: US
Aquifername: Not Reported
Formation type: Not Reported
Aquifer type: Not Reported
Construction date: 19800902 Welldepth: 63
Welldepth units: ft Wellholedepth: 63
Wellholedepth units: ft

Ground-water levels, Number of Measurements: 1

Date	Feet below Surface	Feet to Sealevel
1980-09-11	11	

Map ID: 523
Org. Identifier: USGS-WA Site ID: USGS40001223708
Formal name: USGS Washington Water Science Center
Monloc Identifier: USGS-463510120220501
Monloc name: 13N/20E-30G01
Monloc type: Well
Monloc desc: GWSI DATABASE AUGMENTATION SITE
Huc code: 17030003 Drainagearea value: Not Reported
Drainagearea Units: Not Reported Contrib drainagearea: Not Reported
Contrib drainagearea units: Not Reported Latitude: 46.5859611
Longitude: -120.3692272 Sourcemap scale: Not Reported

Horiz Acc measure:	10	Horiz Acc measure units:	seconds
Horiz Collection method:	Interpolated from map		
Horiz coord refsys:	NAD83	Vert measure val:	9999.99
Vert measure units:	feet	Vertacc measure val:	999
Vert accmeasure units:	feet		
Vertcollection method:	Unknown		
Vert coord refsys:	NGVD29	Countrycode:	US
Aquifername:	Not Reported		
Formation type:	Unclassified Overburden		
Aquifer type:	Not Reported		
Construction date:	19770712	Welldepth:	541
Welldepth units:	ft	Wellholedepth:	541
Wellholedepth units:	ft		

Ground-water levels, Number of Measurements: 1

Date	Feet below Surface	Feet to Sealevel
1977-08-06	227	

Map ID:	523		
Org. Identifier:	USGS-WA	Site ID:	USGS40001223707
Formal name:	USGS Washington Water Science Center		
Monloc Identifier:	USGS-463510120220401		
Monloc name:	13N/20E-30G02		
Monloc type:	Well		
Monloc desc:	GWSI DATABASE AUGMENTATION SITE		
Huc code:	17030003	Drainagearea value:	Not Reported
Drainagearea Units:	Not Reported	Contrib drainagearea:	Not Reported
Contrib drainagearea units:	Not Reported	Latitude:	46.5859611
Longitude:	-120.3689494	Sourcemap scale:	Not Reported
Horiz Acc measure:	10	Horiz Acc measure units:	seconds
Horiz Collection method:	Interpolated from map		
Horiz coord refsys:	NAD83	Vert measure val:	9999.99
Vert measure units:	feet	Vertacc measure val:	999
Vert accmeasure units:	feet		
Vertcollection method:	Unknown		
Vert coord refsys:	NGVD29	Countrycode:	US
Aquifername:	Not Reported		
Formation type:	Not Reported		
Aquifer type:	Not Reported		
Construction date:	19831216	Welldepth:	240
Welldepth units:	ft	Wellholedepth:	240
Wellholedepth units:	ft		

Ground-water levels, Number of Measurements: 1

Date	Feet below Surface	Feet to Sealevel
1983-12-27	149	

GEOCHECK VERSION 2.1
STATE DATABASE WELL INFORMATION

Map ID:	512		
Org. Identifier:	USGS-WA	Site ID:	USGS40001223711
Formal name:	USGS Washington Water Science Center		
Monloc Identifier:	USGS-463510120243801		
Monloc name:	13N/19E-26G01		
Monloc type:	Well		
Monloc desc:	GWSI DATABASE AUGMENTATION SITE		
Huc code:	17030003	Drainagearea value:	Not Reported
Drainagearea Units:	Not Reported	Contrib drainagearea:	Not Reported
Contrib drainagearea units:	Not Reported	Latitude:	46.5859608
Longitude:	-120.4117287	Sourcemap scale:	Not Reported
Horiz Acc measure:	10	Horiz Acc measure units:	seconds
Horiz Collection method:	Interpolated from map		
Horiz coord refsys:	NAD83	Vert measure val:	9999.99
Vert measure units:	feet	Vertacc measure val:	999
Vert accmeasure units:	feet		
Vertcollection method:	Unknown		
Vert coord refsys:	NGVD29	Countrycode:	US
Aquifername:	Not Reported		
Formation type:	Not Reported		
Aquifer type:	Not Reported		
Construction date:	19870224	Welldepth:	180
Welldepth units:	ft	Wellholedepth:	180
Wellholedepth units:	ft		

Ground-water levels, Number of Measurements: 1

Date	Feet below Surface	Feet to Sealevel
1987-02-25	30	

Map ID:	514		
Org. Identifier:	USGS-WA	Site ID:	USGS40001223710
Formal name:	USGS Washington Water Science Center		
Monloc Identifier:	USGS-463510120242001		
Monloc name:	13N/19E-26H01		
Monloc type:	Well		
Monloc desc:	Not Reported		
Huc code:	17030003	Drainagearea value:	Not Reported
Drainagearea Units:	Not Reported	Contrib drainagearea:	Not Reported
Contrib drainagearea units:	Not Reported	Latitude:	46.5859608
Longitude:	-120.4067285	Sourcemap scale:	62500
Horiz Acc measure:	1	Horiz Acc measure units:	seconds
Horiz Collection method:	Interpolated from map		
Horiz coord refsys:	NAD83	Vert measure val:	1110
Vert measure units:	feet	Vertacc measure val:	20
Vert accmeasure units:	feet		
Vertcollection method:	Interpolated from topographic map		
Vert coord refsys:	NGVD29	Countrycode:	US
Aquifername:	Not Reported		
Formation type:	Not Reported		

Aquifer type:	Not Reported		
Construction date:	19510401	Welldepth:	84
Welldepth units:	ft	Wellholedepth:	Not Reported
Wellholedepth units:	Not Reported		

Ground-water levels, Number of Measurements: 1

Date	Feet below Surface	Feet to Sealevel
1951-06-18	17	

Map ID:	514		
Org. Identifier:	USGS-WA	Site ID:	USGS40001223709
Formal name:	USGS Washington Water Science Center		
Monloc Identifier:	USGS-463510120240101		
Monloc name:	13N/19E-25E01		
Monloc type:	Well		
Monloc desc:	GWSI DATABASE AUGMENTATION SITE		
Huc code:	17030003	Drainagearea value:	Not Reported
Drainagearea Units:	Not Reported	Contrib drainagearea:	Not Reported
Contrib drainagearea units:	Not Reported	Latitude:	46.5859608
Longitude:	-120.4014505	Sourcemap scale:	Not Reported
Horiz Acc measure:	10	Horiz Acc measure units:	seconds
Horiz Collection method:	Interpolated from map		
Horiz coord refsys:	NAD83	Vert measure val:	9999.99
Vert measure units:	feet	Vertacc measure val:	999
Vert accmeasure units:	feet		
Vertcollection method:	Unknown		
Vert coord refsys:	NGVD29	Countrycode:	US
Aquifername:	Not Reported		
Formation type:	Not Reported		
Aquifer type:	Not Reported		
Construction date:	19870306	Welldepth:	180
Welldepth units:	ft	Wellholedepth:	180
Wellholedepth units:	ft		

Ground-water levels, Number of Measurements: 1

Date	Feet below Surface	Feet to Sealevel
1987-03-09	65	

Map ID:	524		
Org. Identifier:	USGS-WA	Site ID:	USGS40001223713
Formal name:	USGS Washington Water Science Center		
Monloc Identifier:	USGS-463510120253501		
Monloc name:	13N/19E-27H01		
Monloc type:	Well		
Monloc desc:	GWSI DATABASE AUGMENTATION SITE		
Huc code:	17030003	Drainagearea value:	Not Reported
Drainagearea Units:	Not Reported	Contrib drainagearea:	Not Reported
Contrib drainagearea units:	Not Reported	Latitude:	46.5859607
Longitude:	-120.4275625	Sourcemap scale:	Not Reported

Horiz Acc measure:	10	Horiz Acc measure units:	seconds
Horiz Collection method:	Interpolated from map		
Horiz coord refsys:	NAD83	Vert measure val:	9999.99
Vert measure units:	feet	Vertacc measure val:	999
Vert accmeasure units:	feet		
Vertcollection method:	Unknown		
Vert coord refsys:	NGVD29	Countrycode:	US
Aquifername:	Not Reported		
Formation type:	Unclassified Overburden		
Aquifer type:	Not Reported		
Construction date:	19870403	Welldepth:	87
Welldepth units:	ft	Wellholedepth:	87
Wellholedepth units:	ft		

Ground-water levels, Number of Measurements: 1

Date	Feet below Surface	Feet to Sealevel
1987-04-04	46	

Map ID:	512		
Org. Identifier:	USGS-WA	Site ID:	USGS40001223712
Formal name:	USGS Washington Water Science Center		
Monloc Identifier:	USGS-463510120245701		
Monloc name:	13N/19E-26F02		
Monloc type:	Well		
Monloc desc:	GWSI DATABASE AUGMENTATION SITE		
Huc code:	17030003	Drainagearea value:	Not Reported
Drainagearea Units:	Not Reported	Contrib drainagearea:	Not Reported
Contrib drainagearea units:	Not Reported	Latitude:	46.5859607
Longitude:	-120.4170066	Sourcemap scale:	Not Reported
Horiz Acc measure:	10	Horiz Acc measure units:	seconds
Horiz Collection method:	Interpolated from map		
Horiz coord refsys:	NAD83	Vert measure val:	9999.99
Vert measure units:	feet	Vertacc measure val:	999
Vert accmeasure units:	feet		
Vertcollection method:	Unknown		
Vert coord refsys:	NGVD29	Countrycode:	US
Aquifername:	Not Reported		
Formation type:	Unclassified Overburden		
Aquifer type:	Not Reported		
Construction date:	19860324	Welldepth:	119
Welldepth units:	ft	Wellholedepth:	119
Wellholedepth units:	ft		

Ground-water levels, Number of Measurements: 1

Date	Feet below Surface	Feet to Sealevel
1986-03-26	23	

GEOCHECK VERSION 2.1
STATE DATABASE WELL INFORMATION

Map ID:	517		
Org. Identifier:	USGS-WA	Site ID:	USGS40001223715
Formal name:	USGS Washington Water Science Center		
Monloc Identifier:	USGS-463510120255401		
Monloc name:	13N/19E-27G02		
Monloc type:	Well		
Monloc desc:	GWSI DATABASE AUGMENTATION SITE		
Huc code:	17030003	Drainagearea value:	Not Reported
Drainagearea Units:	Not Reported	Contrib drainagearea:	Not Reported
Contrib drainagearea units:	Not Reported	Latitude:	46.5859606
Longitude:	-120.4328405	Sourcemap scale:	Not Reported
Horiz Acc measure:	10	Horiz Acc measure units:	seconds
Horiz Collection method:	Interpolated from map		
Horiz coord refsys:	NAD83	Vert measure val:	9999.99
Vert measure units:	feet	Vertacc measure val:	999
Vert accmeasure units:	feet		
Vertcollection method:	Unknown		
Vert coord refsys:	NGVD29	Countrycode:	US
Aquifername:	Not Reported		
Formation type:	Not Reported		
Aquifer type:	Not Reported		
Construction date:	19800630	Welldepth:	46
Welldepth units:	ft	Wellholedepth:	46
Wellholedepth units:	ft		

Ground-water levels, Number of Measurements: 0

Map ID:	517		
Org. Identifier:	USGS-WA	Site ID:	USGS40001223714
Formal name:	USGS Washington Water Science Center		
Monloc Identifier:	USGS-463510120255301		
Monloc name:	13N/19E-27G03		
Monloc type:	Well		
Monloc desc:	GWSI DATABASE AUGMENTATION SITE		
Huc code:	17030003	Drainagearea value:	Not Reported
Drainagearea Units:	Not Reported	Contrib drainagearea:	Not Reported
Contrib drainagearea units:	Not Reported	Latitude:	46.5859606
Longitude:	-120.4325627	Sourcemap scale:	Not Reported
Horiz Acc measure:	10	Horiz Acc measure units:	seconds
Horiz Collection method:	Interpolated from map		
Horiz coord refsys:	NAD83	Vert measure val:	9999.99
Vert measure units:	feet	Vertacc measure val:	999
Vert accmeasure units:	feet		
Vertcollection method:	Unknown		
Vert coord refsys:	NGVD29	Countrycode:	US
Aquifername:	Not Reported		
Formation type:	Not Reported		
Aquifer type:	Not Reported		
Construction date:	19870105	Welldepth:	65
Welldepth units:	ft	Wellholedepth:	65
Wellholedepth units:	ft		

Ground-water levels, Number of Measurements: 1

Date	Feet below Surface	Feet to Sealevel
1987-01-05	25	

Map ID:	497		
Org. Identifier:	USGS-WA	Site ID:	USGS40001223716
Formal name:	USGS Washington Water Science Center		
Monloc Identifier:	USGS-463510120265301		
Monloc name:	13N/19E-28H01		
Monloc type:	Well		
Monloc desc:	GWSI DATABASE AUGMENTATION SITE		
Huc code:	17030003	Drainagearea value:	Not Reported
Drainagearea Units:	Not Reported	Contrib drainagearea:	Not Reported
Contrib drainagearea units:	Not Reported	Latitude:	46.5859605
Longitude:	-120.4492299	Sourcemap scale:	Not Reported
Horiz Acc measure:	10	Horiz Acc measure units:	seconds
Horiz Collection method:	Interpolated from map		
Horiz coord refsys:	NAD83	Vert measure val:	9999.99
Vert measure units:	feet	Vertacc measure val:	999
Vert accmeasure units:	feet		
Vertcollection method:	Unknown		
Vert coord refsys:	NGVD29	Countrycode:	US
Aquifername:	Not Reported		
Formation type:	Not Reported		
Aquifer type:	Not Reported		
Construction date:	19840402	Welldepth:	120
Welldepth units:	ft	Wellholedepth:	120
Wellholedepth units:	ft		

Ground-water levels, Number of Measurements: 1

Date	Feet below Surface	Feet to Sealevel
1984-05-04	8	

Map ID:	523		
Org. Identifier:	USGS-WA	Site ID:	USGS40001223686
Formal name:	USGS Washington Water Science Center		
Monloc Identifier:	USGS-463508120220201		
Monloc name:	13N/20E-30(1)		
Monloc type:	Well		
Monloc desc:	Not Reported		
Huc code:	17030003	Drainagearea value:	Not Reported
Drainagearea Units:	Not Reported	Contrib drainagearea:	Not Reported
Contrib drainagearea units:	Not Reported	Latitude:	46.5854055
Longitude:	-120.3683938	Sourcemap scale:	24000

Horiz Acc measure:	1	Horiz Acc measure units:	seconds
Horiz Collection method:	Interpolated from map		
Horiz coord refsys:	NAD83	Vert measure val:	1400
Vert measure units:	feet	Vertacc measure val:	10
Vert accmeasure units:	feet		
Vertcollection method:	Interpolated from topographic map		
Vert coord refsys:	NGVD29	Countrycode:	US
Aquifername:	Not Reported		
Formation type:	Not Reported		
Aquifer type:	Not Reported		
Construction date:	19720620	Welldepth:	202
Welldepth units:	ft	Wellholedepth:	Not Reported
Wellholedepth units:	Not Reported		

Ground-water levels, Number of Measurements: 2

Date	Feet below Surface	Feet to Sealevel	Date	Feet below Surface	Feet to Sealevel
1973-10-01	175		1972-06-30	136	

Map ID:	521		
Org. Identifier:	USGS-WA	Site ID:	USGS40001223688
Formal name:	USGS Washington Water Science Center		
Monloc Identifier:	USGS-463508120290801		
Monloc name:	13N/19E-29F01		
Monloc type:	Well		
Monloc desc:	Not Reported		
Huc code:	17030003	Drainagearea value:	Not Reported
Drainagearea Units:	Not Reported	Contrib drainagearea:	Not Reported
Contrib drainagearea units:	Not Reported	Latitude:	46.5854047
Longitude:	-120.4867312	Sourcemap scale:	24000
Horiz Acc measure:	5	Horiz Acc measure units:	seconds
Horiz Collection method:	Interpolated from map		
Horiz coord refsys:	NAD83	Vert measure val:	1030
Vert measure units:	feet	Vertacc measure val:	10
Vert accmeasure units:	feet		
Vertcollection method:	Interpolated from topographic map		
Vert coord refsys:	NGVD29	Countrycode:	US
Aquifername:	Not Reported		
Formation type:	Not Reported		
Aquifer type:	Not Reported		
Construction date:	19760324	Welldepth:	29
Welldepth units:	ft	Wellholedepth:	29
Wellholedepth units:	ft		

Ground-water levels, Number of Measurements: 1

Date	Feet below Surface	Feet to Sealevel
1976-03-24	20	

GEOCHECK VERSION 2.1
STATE DATABASE WELL INFORMATION

Map ID:	525		
Org. Identifier:	USGS-WA	Site ID:	USGS40001223687
Formal name:	USGS Washington Water Science Center		
Monloc Identifier:	USGS-463508120275701		
Monloc name:	13N/19E-29H02		
Monloc type:	Well		
Monloc desc:	WELL HAS ACTIVE DATA LOGGER		
Huc code:	17030003	Drainagearea value:	Not Reported
Drainagearea Units:	Not Reported	Contrib drainagearea:	Not Reported
Contrib drainagearea units:	Not Reported	Latitude:	46.5853492
Longitude:	-120.4669528	Sourcemap scale:	24000
Horiz Acc measure:	.5	Horiz Acc measure units:	seconds
Horiz Collection method:	Global positioning system (GPS), uncorrected		
Horiz coord refsys:	NAD83	Vert measure val:	1010
Vert measure units:	feet	Vertacc measure val:	10
Vert accmeasure units:	feet		
Vertcollection method:	Interpolated from topographic map		
Vert coord refsys:	NGVD29	Countrycode:	US
Aquifername:	Not Reported		
Formation type:	Not Reported		
Aquifer type:	Not Reported		
Construction date:	19010101	Welldepth:	Not Reported
Welldepth units:	Not Reported	Wellholedepth:	Not Reported
Wellholedepth units:	Not Reported		

Ground-water levels, Number of Measurements: 7

Date	Feet below Surface	Feet to Sealevel	Date	Feet below Surface	Feet to Sealevel
2003-06-18	4.77		2003-02-18	4.87	
2002-09-27	5.15		2002-06-07	3.09	
2002-02-20	5.77		2001-11-02	5.71	
2001-08-02	6.26				

Map ID:	526		
Org. Identifier:	USGS-WA	Site ID:	USGS40001223568
Formal name:	USGS Washington Water Science Center		
Monloc Identifier:	USGS-463502120282701		
Monloc name:	13N/19E-29(2)		
Monloc type:	Well		
Monloc desc:	Not Reported		
Huc code:	17030003	Drainagearea value:	Not Reported
Drainagearea Units:	Not Reported	Contrib drainagearea:	Not Reported
Contrib drainagearea units:	Not Reported	Latitude:	46.5837381
Longitude:	-120.4753419	Sourcemap scale:	62500
Horiz Acc measure:	1	Horiz Acc measure units:	seconds
Horiz Collection method:	Interpolated from map		
Horiz coord refsys:	NAD83	Vert measure val:	1020
Vert measure units:	feet	Vertacc measure val:	20
Vert accmeasure units:	feet		
Vertcollection method:	Interpolated from topographic map		
Vert coord refsys:	NGVD29	Countrycode:	US
Aquifername:	Not Reported		
Formation type:	Not Reported		

Aquifer type:	Not Reported		
Construction date:	19740614	Welldepth:	28
Welldepth units:	ft	Wellholedepth:	Not Reported
Wellholedepth units:	Not Reported		

Ground-water levels, Number of Measurements: 1

Date	Feet below Surface	Feet to Sealevel
1974-06-14	9	

Map ID:	527		
Org. Identifier:	USGS-WA	Site ID:	USGS40001223541
Formal name:	USGS Washington Water Science Center		
Monloc Identifier:	USGS-463500120251701		
Monloc name:	13N/19E-26MN1		
Monloc type:	Well		
Monloc desc:	Not Reported		
Huc code:	17030003	Drainagearea value:	Not Reported
Drainagearea Units:	Not Reported	Contrib drainagearea:	Not Reported
Contrib drainagearea units:	Not Reported	Latitude:	46.5831829
Longitude:	-120.4225623	Sourcemap scale:	62500
Horiz Acc measure:	1	Horiz Acc measure units:	seconds
Horiz Collection method:	Interpolated from map		
Horiz coord refsys:	NAD83	Vert measure val:	1050
Vert measure units:	feet	Vertacc measure val:	20
Vert accmeasure units:	feet		
Vertcollection method:	Interpolated from topographic map		
Vert coord refsys:	NGVD29	Countrycode:	US
Aquifername:	Not Reported		
Formation type:	Not Reported		
Aquifer type:	Not Reported		
Construction date:	19731218	Welldepth:	77
Welldepth units:	ft	Wellholedepth:	Not Reported
Wellholedepth units:	Not Reported		

Ground-water levels, Number of Measurements: 1

Date	Feet below Surface	Feet to Sealevel
1973-12-20	4	

Map ID:	497		
Org. Identifier:	USGS-WA	Site ID:	USGS40001223542
Formal name:	USGS Washington Water Science Center		
Monloc Identifier:	USGS-463500120271201		
Monloc name:	13N/19E-28K01		
Monloc type:	Well		
Monloc desc:	Not Reported		
Huc code:	17030003	Drainagearea value:	Not Reported
Drainagearea Units:	Not Reported	Contrib drainagearea:	Not Reported
Contrib drainagearea units:	Not Reported	Latitude:	46.5831827
Longitude:	-120.4545079	Sourcemap scale:	62500

Horiz Acc measure:	1	Horiz Acc measure units:	seconds
Horiz Collection method:	Interpolated from map		
Horiz coord refsys:	NAD83	Vert measure val:	1000
Vert measure units:	feet	Vertacc measure val:	20
Vert accmeasure units:	feet		
Vertcollection method:	Interpolated from topographic map		
Vert coord refsys:	NGVD29	Countrycode:	US
Aquifername:	Not Reported		
Formation type:	Not Reported		
Aquifer type:	Not Reported		
Construction date:	18010101	Welldepth:	Not Reported
Welldepth units:	Not Reported	Wellholedepth:	Not Reported
Wellholedepth units:	Not Reported		

Ground-water levels, Number of Measurements: 1

Date	Feet below Surface	Feet to Sealevel
1801-01-01	7	

Map ID:	497		
Org. Identifier:	USGS-WA	Site ID:	USGS40001223543
Formal name:	USGS Washington Water Science Center		
Monloc Identifier:	USGS-463500120272801		
Monloc name:	13N/19E-28L01		
Monloc type:	Well		
Monloc desc:	Not Reported		
Huc code:	17030003	Drainagearea value:	Not Reported
Drainagearea Units:	Not Reported	Contrib drainagearea:	Not Reported
Contrib drainagearea units:	Not Reported	Latitude:	46.5831826
Longitude:	-120.4589525	Sourcemap scale:	62500
Horiz Acc measure:	1	Horiz Acc measure units:	seconds
Horiz Collection method:	Interpolated from map		
Horiz coord refsys:	NAD83	Vert measure val:	1000
Vert measure units:	feet	Vertacc measure val:	20
Vert accmeasure units:	feet		
Vertcollection method:	Interpolated from topographic map		
Vert coord refsys:	NGVD29	Countrycode:	US
Aquifername:	Not Reported		
Formation type:	Not Reported		
Aquifer type:	Not Reported		
Construction date:	19650119	Welldepth:	60
Welldepth units:	ft	Wellholedepth:	Not Reported
Wellholedepth units:	Not Reported		

Ground-water levels, Number of Measurements: 1

Date	Feet below Surface	Feet to Sealevel
1965-01-26	10	

GEOCHECK VERSION 2.1
STATE DATABASE WELL INFORMATION

Map ID:	526		
Org. Identifier:	USGS-WA	Site ID:	USGS40001223547
Formal name:	USGS Washington Water Science Center		
Monloc Identifier:	USGS-463500120284501		
Monloc name:	13N/19E-29L05		
Monloc type:	Well		
Monloc desc:	GWSI DATABASE AUGMENTATION SITE		
Huc code:	17030003	Drainagearea value:	Not Reported
Drainagearea Units:	Not Reported	Contrib drainagearea:	Not Reported
Contrib drainagearea units:	Not Reported	Latitude:	46.5831825
Longitude:	-120.480342	Sourcemap scale:	Not Reported
Horiz Acc measure:	10	Horiz Acc measure units:	seconds
Horiz Collection method:	Interpolated from map		
Horiz coord refsys:	NAD83	Vert measure val:	9999.99
Vert measure units:	feet	Vertacc measure val:	999
Vert accmeasure units:	feet		
Vertcollection method:	Unknown		
Vert coord refsys:	NGVD29	Countrycode:	US
Aquifername:	Not Reported		
Formation type:	Not Reported		
Aquifer type:	Not Reported		
Construction date:	19890516	Welldepth:	58
Welldepth units:	ft	Wellholedepth:	58
Wellholedepth units:	ft		

Ground-water levels, Number of Measurements: 1

Date	Feet below Surface	Feet to Sealevel
1989-05-16	9	

Map ID:	526		
Org. Identifier:	USGS-WA	Site ID:	USGS40001223546
Formal name:	USGS Washington Water Science Center		
Monloc Identifier:	USGS-463500120284401		
Monloc name:	13N/19E-29L04		
Monloc type:	Well		
Monloc desc:	GWSI DATABASE AUGMENTATION SITE		
Huc code:	17030003	Drainagearea value:	Not Reported
Drainagearea Units:	Not Reported	Contrib drainagearea:	Not Reported
Contrib drainagearea units:	Not Reported	Latitude:	46.5831825
Longitude:	-120.4800643	Sourcemap scale:	Not Reported
Horiz Acc measure:	10	Horiz Acc measure units:	seconds
Horiz Collection method:	Interpolated from map		
Horiz coord refsys:	NAD83	Vert measure val:	9999.99
Vert measure units:	feet	Vertacc measure val:	999
Vert accmeasure units:	feet		
Vertcollection method:	Unknown		
Vert coord refsys:	NGVD29	Countrycode:	US
Aquifername:	Not Reported		
Formation type:	Not Reported		

Aquifer type:	Not Reported		
Construction date:	19881221	Welldepth:	53
Welldepth units:	ft	Wellholedepth:	53
Wellholedepth units:	ft		

Ground-water levels, Number of Measurements: 1

Date	Feet below Surface	Feet to Sealevel
1988-12-21	12	

Map ID:	526		
Org. Identifier:	USGS-WA	Site ID:	USGS40001223545
Formal name:	USGS Washington Water Science Center		
Monloc Identifier:	USGS-463500120284301		
Monloc name:	13N/19E-29L03		
Monloc type:	Well		
Monloc desc:	GWSI DATABASE AUGMENTATION SITE		
Huc code:	17030003	Drainagearea value:	Not Reported
Drainagearea Units:	Not Reported	Contrib drainagearea:	Not Reported
Contrib drainagearea units:	Not Reported	Latitude:	46.5831825
Longitude:	-120.4797865	Sourcemap scale:	Not Reported
Horiz Acc measure:	10	Horiz Acc measure units:	seconds
Horiz Collection method:	Interpolated from map		
Horiz coord refsys:	NAD83	Vert measure val:	9999.99
Vert measure units:	feet	Vertacc measure val:	999
Vert accmeasure units:	feet		
Vertcollection method:	Unknown		
Vert coord refsys:	NGVD29	Countrycode:	US
Aquifername:	Not Reported		
Formation type:	Not Reported		
Aquifer type:	Not Reported		
Construction date:	19870128	Welldepth:	50
Welldepth units:	ft	Wellholedepth:	50
Wellholedepth units:	ft		

Ground-water levels, Number of Measurements: 1

Date	Feet below Surface	Feet to Sealevel
1987-01-28	14	

Map ID:	526		
Org. Identifier:	USGS-WA	Site ID:	USGS40001223544
Formal name:	USGS Washington Water Science Center		
Monloc Identifier:	USGS-463500120282801		
Monloc name:	13N/19E-29(1)		
Monloc type:	Well		
Monloc desc:	Not Reported		
Huc code:	17030003	Drainagearea value:	Not Reported
Drainagearea Units:	Not Reported	Contrib drainagearea:	Not Reported
Contrib drainagearea units:	Not Reported	Latitude:	46.5831825
Longitude:	-120.4756197	Sourcemap scale:	62500

Horiz Acc measure:	1	Horiz Acc measure units:	seconds
Horiz Collection method:	Interpolated from map		
Horiz coord refsys:	NAD83	Vert measure val:	1020
Vert measure units:	feet	Vertacc measure val:	20
Vert accmeasure units:	feet		
Vertcollection method:	Interpolated from topographic map		
Vert coord refsys:	NGVD29	Countrycode:	US
Aquifername:	Not Reported		
Formation type:	Not Reported		
Aquifer type:	Not Reported		
Construction date:	19740328	Welldepth:	29
Welldepth units:	ft	Wellholedepth:	Not Reported
Wellholedepth units:	Not Reported		

Ground-water levels, Number of Measurements: 2

Date	Feet below Surface	Feet to Sealevel	Date	Feet below Surface	Feet to Sealevel
1974-06-14	9		1974-03-28	11	

Map ID:	526		
Org. Identifier:	USGS-WA	Site ID:	USGS40001223533
Formal name:	USGS Washington Water Science Center		
Monloc Identifier:	USGS-463459120282501		
Monloc name:	13N/19E-29K01		
Monloc type:	Well		
Monloc desc:	GWSI DATABASE AUGMENTATION SITE		
Huc code:	17030003	Drainagearea value:	Not Reported
Drainagearea Units:	Not Reported	Contrib drainagearea:	Not Reported
Contrib drainagearea units:	Not Reported	Latitude:	46.5829048
Longitude:	-120.4747863	Sourcemap scale:	Not Reported
Horiz Acc measure:	10	Horiz Acc measure units:	seconds
Horiz Collection method:	Interpolated from map		
Horiz coord refsys:	NAD83	Vert measure val:	9999.99
Vert measure units:	feet	Vertacc measure val:	999
Vert accmeasure units:	feet		
Vertcollection method:	Unknown		
Vert coord refsys:	NGVD29	Countrycode:	US
Aquifername:	Not Reported		
Formation type:	Not Reported		
Aquifer type:	Not Reported		
Construction date:	19740614	Welldepth:	28
Welldepth units:	ft	Wellholedepth:	28
Wellholedepth units:	ft		

Ground-water levels, Number of Measurements: 1

Date	Feet below Surface	Feet to Sealevel
1974-06-14	9	

GEOCHECK VERSION 2.1
STATE DATABASE WELL INFORMATION

Map ID:	526		
Org. Identifier:	USGS-WA	Site ID:	USGS40001223532
Formal name:	USGS Washington Water Science Center		
Monloc Identifier:	USGS-463459120282401		
Monloc name:	13N/19E-29K02		
Monloc type:	Well		
Monloc desc:	GWSI DATABASE AUGMENTATION SITE		
Huc code:	17030003	Drainagearea value:	Not Reported
Drainagearea Units:	Not Reported	Contrib drainagearea:	Not Reported
Contrib drainagearea units:	Not Reported	Latitude:	46.5829048
Longitude:	-120.4745085	Sourcemap scale:	Not Reported
Horiz Acc measure:	10	Horiz Acc measure units:	seconds
Horiz Collection method:	Interpolated from map		
Horiz coord refsys:	NAD83	Vert measure val:	9999.99
Vert measure units:	feet	Vertacc measure val:	999
Vert accmeasure units:	feet		
Vertcollection method:	Unknown		
Vert coord refsys:	NGVD29	Countrycode:	US
Aquifername:	Not Reported		
Formation type:	Not Reported		
Aquifer type:	Not Reported		
Construction date:	19910130	Welldepth:	38
Welldepth units:	ft	Wellholedepth:	40
Wellholedepth units:	ft		

Ground-water levels, Number of Measurements: 1

Date	Feet below Surface	Feet to Sealevel
1991-01-31	16	

Map ID:	525		
Org. Identifier:	USGS-WA	Site ID:	USGS40001223531
Formal name:	USGS Washington Water Science Center		
Monloc Identifier:	USGS-463459120280602		
Monloc name:	13N/19E-29J01D1		
Monloc type:	Well		
Monloc desc:	GWSI DATABASE AUGMENTATION SITE		
Huc code:	17030003	Drainagearea value:	Not Reported
Drainagearea Units:	Not Reported	Contrib drainagearea:	Not Reported
Contrib drainagearea units:	Not Reported	Latitude:	46.5829048
Longitude:	-120.4695084	Sourcemap scale:	Not Reported
Horiz Acc measure:	10	Horiz Acc measure units:	seconds
Horiz Collection method:	Interpolated from map		
Horiz coord refsys:	NAD83	Vert measure val:	9999.99
Vert measure units:	feet	Vertacc measure val:	999
Vert accmeasure units:	feet		
Vertcollection method:	Unknown		
Vert coord refsys:	NGVD29	Countrycode:	US
Aquifername:	Not Reported		
Formation type:	Not Reported		

Aquifer type:	Not Reported		
Construction date:	19860303	Welldepth:	79
Welldepth units:	ft	Wellholedepth:	83
Wellholedepth units:	ft		

Ground-water levels, Number of Measurements: 1

Date	Feet below Surface	Feet to Sealevel
1986-03-04	10	

Map ID:	525		
Org. Identifier:	USGS-WA	Site ID:	USGS40001223530
Formal name:	USGS Washington Water Science Center		
Monloc Identifier:	USGS-463459120280601		
Monloc name:	13N/19E-29J01		
Monloc type:	Well		
Monloc desc:	GWSI DATABASE AUGMENTATION SITE		
Huc code:	17030003	Drainagearea value:	Not Reported
Drainagearea Units:	Not Reported	Contrib drainagearea:	Not Reported
Contrib drainagearea units:	Not Reported	Latitude:	46.5829048
Longitude:	-120.4695084	Sourcemap scale:	Not Reported
Horiz Acc measure:	10	Horiz Acc measure units:	seconds
Horiz Collection method:	Interpolated from map		
Horiz coord refsys:	NAD83	Vert measure val:	9999.99
Vert measure units:	feet	Vertacc measure val:	999
Vert accmeasure units:	feet		
Vertcollection method:	Unknown		
Vert coord refsys:	NGVD29	Countrycode:	US
Aquifername:	Not Reported		
Formation type:	Not Reported		
Aquifer type:	Not Reported		
Construction date:	19860210	Welldepth:	Not Reported
Welldepth units:	Not Reported	Wellholedepth:	58
Wellholedepth units:	ft		

Ground-water levels, Number of Measurements: 1

Date	Feet below Surface	Feet to Sealevel
1986-02-11	11	

Map ID:	528		
Org. Identifier:	USGS-WA	Site ID:	USGS40001223529
Formal name:	USGS Washington Water Science Center		
Monloc Identifier:	USGS-463459120274701		
Monloc name:	13N/19E-28M01		
Monloc type:	Well		
Monloc desc:	GWSI DATABASE AUGMENTATION SITE		
Huc code:	17030003	Drainagearea value:	Not Reported
Drainagearea Units:	Not Reported	Contrib drainagearea:	Not Reported
Contrib drainagearea units:	Not Reported	Latitude:	46.5829048
Longitude:	-120.4642304	Sourcemap scale:	Not Reported

Horiz Acc measure:	10	Horiz Acc measure units:	seconds
Horiz Collection method:	Interpolated from map		
Horiz coord refsys:	NAD83	Vert measure val:	9999.99
Vert measure units:	feet	Vertacc measure val:	999
Vert accmeasure units:	feet		
Vertcollection method:	Unknown		
Vert coord refsys:	NGVD29	Countrycode:	US
Aquifername:	Not Reported		
Formation type:	Unclassified Overburden		
Aquifer type:	Not Reported		
Construction date:	19871230	Welldepth:	26
Welldepth units:	ft	Wellholedepth:	26
Wellholedepth units:	ft		

Ground-water levels, Number of Measurements: 1

Date	Feet below Surface	Feet to Sealevel
1987-12-30	8	

Map ID:	521		
Org. Identifier:	USGS-WA	Site ID:	USGS40001223537
Formal name:	USGS Washington Water Science Center		
Monloc Identifier:	USGS-463459120290301		
Monloc name:	13N/19E-29M01		
Monloc type:	Well		
Monloc desc:	GWSI DATABASE AUGMENTATION SITE		
Huc code:	17030003	Drainagearea value:	Not Reported
Drainagearea Units:	Not Reported	Contrib drainagearea:	Not Reported
Contrib drainagearea units:	Not Reported	Latitude:	46.5829047
Longitude:	-120.4853423	Sourcemap scale:	Not Reported
Horiz Acc measure:	10	Horiz Acc measure units:	seconds
Horiz Collection method:	Interpolated from map		
Horiz coord refsys:	NAD83	Vert measure val:	9999.99
Vert measure units:	feet	Vertacc measure val:	999
Vert accmeasure units:	feet		
Vertcollection method:	Unknown		
Vert coord refsys:	NGVD29	Countrycode:	US
Aquifername:	Not Reported		
Formation type:	Not Reported		
Aquifer type:	Not Reported		
Construction date:	19860917	Welldepth:	100
Welldepth units:	ft	Wellholedepth:	100
Wellholedepth units:	ft		

Ground-water levels, Number of Measurements: 1

Date	Feet below Surface	Feet to Sealevel
1986-09-18	8	

GEOCHECK VERSION 2.1
STATE DATABASE WELL INFORMATION

Map ID:	521		
Org. Identifier:	USGS-WA	Site ID:	USGS40001223536
Formal name:	USGS Washington Water Science Center		
Monloc Identifier:	USGS-463459120290201		
Monloc name:	13N/19E-29M02		
Monloc type:	Well		
Monloc desc:	GWSI DATABASE AUGMENTATION SITE		
Huc code:	17030003	Drainagearea value:	Not Reported
Drainagearea Units:	Not Reported	Contrib drainagearea:	Not Reported
Contrib drainagearea units:	Not Reported	Latitude:	46.5829047
Longitude:	-120.4850645	Sourcemap scale:	Not Reported
Horiz Acc measure:	10	Horiz Acc measure units:	seconds
Horiz Collection method:	Interpolated from map		
Horiz coord refsys:	NAD83	Vert measure val:	9999.99
Vert measure units:	feet	Vertacc measure val:	999
Vert accmeasure units:	feet		
Vertcollection method:	Unknown		
Vert coord refsys:	NGVD29	Countrycode:	US
Aquifername:	Not Reported		
Formation type:	Not Reported		
Aquifer type:	Not Reported		
Construction date:	19880324	Welldepth:	52
Welldepth units:	ft	Wellholedepth:	52
Wellholedepth units:	ft		

Ground-water levels, Number of Measurements: 1

Date	Feet below Surface	Feet to Sealevel
1988-03-25	18	

Map ID:	526		
Org. Identifier:	USGS-WA	Site ID:	USGS40001223535
Formal name:	USGS Washington Water Science Center		
Monloc Identifier:	USGS-463459120284401		
Monloc name:	13N/19E-29L01		
Monloc type:	Well		
Monloc desc:	GWSI DATABASE AUGMENTATION SITE		
Huc code:	17030003	Drainagearea value:	Not Reported
Drainagearea Units:	Not Reported	Contrib drainagearea:	Not Reported
Contrib drainagearea units:	Not Reported	Latitude:	46.5829047
Longitude:	-120.4800643	Sourcemap scale:	Not Reported
Horiz Acc measure:	10	Horiz Acc measure units:	seconds
Horiz Collection method:	Interpolated from map		
Horiz coord refsys:	NAD83	Vert measure val:	9999.99
Vert measure units:	feet	Vertacc measure val:	999
Vert accmeasure units:	feet		
Vertcollection method:	Unknown		
Vert coord refsys:	NGVD29	Countrycode:	US
Aquifername:	Not Reported		
Formation type:	Not Reported		

Aquifer type:	Not Reported		
Construction date:	19850514	Welldepth:	46
Welldepth units:	ft	Wellholedepth:	60
Wellholedepth units:	ft		

Ground-water levels, Number of Measurements: 1

Date	Feet below Surface	Feet to Sealevel
1985-05-14	18	

Map ID:	526		
Org. Identifier:	USGS-WA	Site ID:	USGS40001223534
Formal name:	USGS Washington Water Science Center		
Monloc Identifier:	USGS-463459120284301		
Monloc name:	13N/19E-29L02		
Monloc type:	Well		
Monloc desc:	GWSI DATABASE AUGMENTATION SITE		
Huc code:	17030003	Drainagearea value:	Not Reported
Drainagearea Units:	Not Reported	Contrib drainagearea:	Not Reported
Contrib drainagearea units:	Not Reported	Latitude:	46.5829047
Longitude:	-120.4797865	Sourcemap scale:	Not Reported
Horiz Acc measure:	10	Horiz Acc measure units:	seconds
Horiz Collection method:	Interpolated from map		
Horiz coord refsys:	NAD83	Vert measure val:	9999.99
Vert measure units:	feet	Vertacc measure val:	999
Vert accmeasure units:	feet		
Vertcollection method:	Unknown		
Vert coord refsys:	NGVD29	Countrycode:	US
Aquifername:	Not Reported		
Formation type:	Not Reported		
Aquifer type:	Not Reported		
Construction date:	19850805	Welldepth:	50
Welldepth units:	ft	Wellholedepth:	50
Wellholedepth units:	ft		

Ground-water levels, Number of Measurements: 1

Date	Feet below Surface	Feet to Sealevel
1985-08-05	7	

Map ID:	523		
Org. Identifier:	USGS-WA	Site ID:	USGS40001223515
Formal name:	USGS Washington Water Science Center		
Monloc Identifier:	USGS-463458120220402		
Monloc name:	13N/20E-30K04D1		
Monloc type:	Well		
Monloc desc:	GWSI DATABASE AUGMENTATION SITE		
Huc code:	17030003	Drainagearea value:	Not Reported
Drainagearea Units:	Not Reported	Contrib drainagearea:	Not Reported
Contrib drainagearea units:	Not Reported	Latitude:	46.5826278
Longitude:	-120.3689494	Sourcemap scale:	Not Reported

Horiz Acc measure:	10	Horiz Acc measure units:	seconds
Horiz Collection method:	Interpolated from map		
Horiz coord refsys:	NAD83	Vert measure val:	9999.99
Vert measure units:	feet	Vertacc measure val:	999
Vert accmeasure units:	feet		
Vertcollection method:	Unknown		
Vert coord refsys:	NGVD29	Countrycode:	US
Aquifername:	Not Reported		
Formation type:	Not Reported		
Aquifer type:	Not Reported		
Construction date:	19891107	Welldepth:	300
Welldepth units:	ft	Wellholedepth:	300
Wellholedepth units:	ft		

Ground-water levels, Number of Measurements: 1

Date	Feet below Surface	Feet to Sealevel
1989-11-08	65	

Map ID:	529		
Org. Identifier:	USGS-WA	Site ID:	USGS40001223516
Formal name:	USGS Washington Water Science Center		
Monloc Identifier:	USGS-463458120235901		
Monloc name:	13N/19E-25M03		
Monloc type:	Well		
Monloc desc:	GWSI DATABASE AUGMENTATION SITE		
Huc code:	17030003	Drainagearea value:	Not Reported
Drainagearea Units:	Not Reported	Contrib drainagearea:	Not Reported
Contrib drainagearea units:	Not Reported	Latitude:	46.5826275
Longitude:	-120.4008949	Sourcemap scale:	Not Reported
Horiz Acc measure:	10	Horiz Acc measure units:	seconds
Horiz Collection method:	Interpolated from map		
Horiz coord refsys:	NAD83	Vert measure val:	9999.99
Vert measure units:	feet	Vertacc measure val:	999
Vert accmeasure units:	feet		
Vertcollection method:	Unknown		
Vert coord refsys:	NGVD29	Countrycode:	US
Aquifername:	Not Reported		
Formation type:	Not Reported		
Aquifer type:	Not Reported		
Construction date:	19910314	Welldepth:	100
Welldepth units:	ft	Wellholedepth:	100
Wellholedepth units:	ft		

Ground-water levels, Number of Measurements: 1

Date	Feet below Surface	Feet to Sealevel
1991-03-16	65	

GEOCHECK VERSION 2.1
STATE DATABASE WELL INFORMATION

Map ID:	530		
Org. Identifier:	USGS-WA	Site ID:	USGS40001223518
Formal name:	USGS Washington Water Science Center		
Monloc Identifier:	USGS-463458120265001		
Monloc name:	13N/19E-28J01		
Monloc type:	Well		
Monloc desc:	GWSI DATABASE AUGMENTATION SITE		
Huc code:	17030003	Drainagearea value:	Not Reported
Drainagearea Units:	Not Reported	Contrib drainagearea:	Not Reported
Contrib drainagearea units:	Not Reported	Latitude:	46.5826272
Longitude:	-120.4483965	Sourcemap scale:	Not Reported
Horiz Acc measure:	10	Horiz Acc measure units:	seconds
Horiz Collection method:	Interpolated from map		
Horiz coord refsys:	NAD83	Vert measure val:	9999.99
Vert measure units:	feet	Vertacc measure val:	999
Vert accmeasure units:	feet		
Vertcollection method:	Unknown		
Vert coord refsys:	NGVD29	Countrycode:	US
Aquifername:	Not Reported		
Formation type:	Not Reported		
Aquifer type:	Not Reported		
Construction date:	19771012	Welldepth:	Not Reported
Welldepth units:	Not Reported	Wellholedepth:	27
Wellholedepth units:	ft		

Ground-water levels, Number of Measurements: 1

Date	Feet below Surface	Feet to Sealevel
1977-10-12	6	

Map ID:	530		
Org. Identifier:	USGS-WA	Site ID:	USGS40001223519
Formal name:	USGS Washington Water Science Center		
Monloc Identifier:	USGS-463458120265002		
Monloc name:	13N/19E-28J01D1		
Monloc type:	Well		
Monloc desc:	GWSI DATABASE AUGMENTATION SITE		
Huc code:	17030003	Drainagearea value:	Not Reported
Drainagearea Units:	Not Reported	Contrib drainagearea:	Not Reported
Contrib drainagearea units:	Not Reported	Latitude:	46.5826272
Longitude:	-120.4483965	Sourcemap scale:	Not Reported
Horiz Acc measure:	10	Horiz Acc measure units:	seconds
Horiz Collection method:	Interpolated from map		
Horiz coord refsys:	NAD83	Vert measure val:	9999.99
Vert measure units:	feet	Vertacc measure val:	999
Vert accmeasure units:	feet		
Vertcollection method:	Unknown		
Vert coord refsys:	NGVD29	Countrycode:	US
Aquifername:	Not Reported		
Formation type:	Not Reported		

Aquifer type:	Not Reported		
Construction date:	19771110	Welldepth:	33
Welldepth units:	ft	Wellholedepth:	33
Wellholedepth units:	ft		

Ground-water levels, Number of Measurements: 1

Date	Feet below Surface	Feet to Sealevel
1977-11-10	6	

Map ID:	531		
Org. Identifier:	USGS-WA	Site ID:	USGS40001223517
Formal name:	USGS Washington Water Science Center		
Monloc Identifier:	USGS-463458120261201		
Monloc name:	13N/19E-27L01		
Monloc type:	Well		
Monloc desc:	GWSI DATABASE AUGMENTATION SITE		
Huc code:	17030003	Drainagearea value:	Not Reported
Drainagearea Units:	Not Reported	Contrib drainagearea:	Not Reported
Contrib drainagearea units:	Not Reported	Latitude:	46.5826272
Longitude:	-120.4378406	Sourcemap scale:	Not Reported
Horiz Acc measure:	10	Horiz Acc measure units:	seconds
Horiz Collection method:	Interpolated from map		
Horiz coord refsys:	NAD83	Vert measure val:	9999.99
Vert measure units:	feet	Vertacc measure val:	999
Vert accmeasure units:	feet		
Vertcollection method:	Unknown		
Vert coord refsys:	NGVD29	Countrycode:	US
Aquifername:	Not Reported		
Formation type:	Not Reported		
Aquifer type:	Not Reported		
Construction date:	19891121	Welldepth:	62
Welldepth units:	ft	Wellholedepth:	62
Wellholedepth units:	ft		

Ground-water levels, Number of Measurements: 1

Date	Feet below Surface	Feet to Sealevel
1989-11-21	22	

Map ID:	497		
Org. Identifier:	USGS-WA	Site ID:	USGS40001223522
Formal name:	USGS Washington Water Science Center		
Monloc Identifier:	USGS-463458120272801		
Monloc name:	13N/19E-28L02		
Monloc type:	Well		
Monloc desc:	GWSI DATABASE AUGMENTATION SITE		
Huc code:	17030003	Drainagearea value:	Not Reported
Drainagearea Units:	Not Reported	Contrib drainagearea:	Not Reported
Contrib drainagearea units:	Not Reported	Latitude:	46.5826271
Longitude:	-120.4589525	Sourcemap scale:	Not Reported

Horiz Acc measure:	10	Horiz Acc measure units:	seconds
Horiz Collection method:	Interpolated from map		
Horiz coord refsys:	NAD83	Vert measure val:	9999.99
Vert measure units:	feet	Vertacc measure val:	999
Vert accmeasure units:	feet		
Vertcollection method:	Unknown		
Vert coord refsys:	NGVD29	Countrycode:	US
Aquifername:	Not Reported		
Formation type:	Not Reported		
Aquifer type:	Not Reported		
Construction date:	19820824	Welldepth:	60
Welldepth units:	ft	Wellholedepth:	62
Wellholedepth units:	ft		

Ground-water levels, Number of Measurements: 1

Date	Feet below Surface	Feet to Sealevel
1982-08-25	12	

Map ID:	497		
Org. Identifier:	USGS-WA	Site ID:	USGS40001223521
Formal name:	USGS Washington Water Science Center		
Monloc Identifier:	USGS-463458120270901		
Monloc name:	13N/19E-28K02		
Monloc type:	Well		
Monloc desc:	GWSI DATABASE AUGMENTATION SITE		
Huc code:	17030003	Drainagearea value:	Not Reported
Drainagearea Units:	Not Reported	Contrib drainagearea:	Not Reported
Contrib drainagearea units:	Not Reported	Latitude:	46.5826271
Longitude:	-120.4536745	Sourcemap scale:	Not Reported
Horiz Acc measure:	10	Horiz Acc measure units:	seconds
Horiz Collection method:	Interpolated from map		
Horiz coord refsys:	NAD83	Vert measure val:	9999.99
Vert measure units:	feet	Vertacc measure val:	999
Vert accmeasure units:	feet		
Vertcollection method:	Unknown		
Vert coord refsys:	NGVD29	Countrycode:	US
Aquifername:	Not Reported		
Formation type:	Unclassified Overburden		
Aquifer type:	Not Reported		
Construction date:	19790806	Welldepth:	102
Welldepth units:	ft	Wellholedepth:	104
Wellholedepth units:	ft		

Ground-water levels, Number of Measurements: 1

Date	Feet below Surface	Feet to Sealevel
1979-08-20	10	

GEOCHECK VERSION 2.1
STATE DATABASE WELL INFORMATION

Map ID:	497		
Org. Identifier:	USGS-WA	Site ID:	USGS40001223520
Formal name:	USGS Washington Water Science Center		
Monloc Identifier:	USGS-463458120270801		
Monloc name:	13N/19E-28K03		
Monloc type:	Well		
Monloc desc:	GWSI DATABASE AUGMENTATION SITE		
Huc code:	17030003	Drainagearea value:	Not Reported
Drainagearea Units:	Not Reported	Contrib drainagearea:	Not Reported
Contrib drainagearea units:	Not Reported	Latitude:	46.5826271
Longitude:	-120.4533967	Sourcemap scale:	Not Reported
Horiz Acc measure:	10	Horiz Acc measure units:	seconds
Horiz Collection method:	Interpolated from map		
Horiz coord refsys:	NAD83	Vert measure val:	9999.99
Vert measure units:	feet	Vertacc measure val:	999
Vert accmeasure units:	feet		
Vertcollection method:	Unknown		
Vert coord refsys:	NGVD29	Countrycode:	US
Aquifername:	Not Reported		
Formation type:	Not Reported		
Aquifer type:	Not Reported		
Construction date:	19850712	Welldepth:	45
Welldepth units:	ft	Wellholedepth:	45
Wellholedepth units:	ft		

Ground-water levels, Number of Measurements: 1

Date	Feet below Surface	Feet to Sealevel
1985-07-13	6	

Map ID:	532		
Org. Identifier:	USGS-WA	Site ID:	USGS40001223492
Formal name:	USGS Washington Water Science Center		
Monloc Identifier:	USGS-463457120210801		
Monloc name:	13N/20E-29L01		
Monloc type:	Well		
Monloc desc:	GWSI DATABASE AUGMENTATION SITE		
Huc code:	17030003	Drainagearea value:	Not Reported
Drainagearea Units:	Not Reported	Contrib drainagearea:	Not Reported
Contrib drainagearea units:	Not Reported	Latitude:	46.5823501
Longitude:	-120.3533933	Sourcemap scale:	Not Reported
Horiz Acc measure:	10	Horiz Acc measure units:	seconds
Horiz Collection method:	Interpolated from map		
Horiz coord refsys:	NAD83	Vert measure val:	9999.99
Vert measure units:	feet	Vertacc measure val:	999
Vert accmeasure units:	feet		
Vertcollection method:	Unknown		
Vert coord refsys:	NGVD29	Countrycode:	US
Aquifername:	Not Reported		
Formation type:	Unclassified Overburden		

Aquifer type:	Not Reported		
Construction date:	19830509	Welldepth:	302
Welldepth units:	ft	Wellholedepth:	302
Wellholedepth units:	ft		

Ground-water levels, Number of Measurements: 1

Date	Feet below Surface	Feet to Sealevel
1983-05-11	202	

Map ID:	532		
Org. Identifier:	USGS-WA	Site ID:	USGS40001223491
Formal name:	USGS Washington Water Science Center		
Monloc Identifier:	USGS-463457120210701		
Monloc name:	13N/20E-29L02		
Monloc type:	Well		
Monloc desc:	GWSI DATABASE AUGMENTATION SITE		
Huc code:	17030003	Drainagearea value:	Not Reported
Drainagearea Units:	Not Reported	Contrib drainagearea:	Not Reported
Contrib drainagearea units:	Not Reported	Latitude:	46.5823501
Longitude:	-120.3531155	Sourcemap scale:	Not Reported
Horiz Acc measure:	10	Horiz Acc measure units:	seconds
Horiz Collection method:	Interpolated from map		
Horiz coord refsys:	NAD83	Vert measure val:	9999.99
Vert measure units:	feet	Vertacc measure val:	999
Vert accmeasure units:	feet		
Vertcollection method:	Unknown		
Vert coord refsys:	NGVD29	Countrycode:	US
Aquifername:	Not Reported		
Formation type:	Not Reported		
Aquifer type:	Not Reported		
Construction date:	19900430	Welldepth:	108
Welldepth units:	ft	Wellholedepth:	108
Wellholedepth units:	ft		

Ground-water levels, Number of Measurements: 1

Date	Feet below Surface	Feet to Sealevel
1990-05-01	60	

Map ID:	523		
Org. Identifier:	USGS-WA	Site ID:	USGS40001223497
Formal name:	USGS Washington Water Science Center		
Monloc Identifier:	USGS-463457120220501		
Monloc name:	13N/20E-30K01		
Monloc type:	Well		
Monloc desc:	GWSI DATABASE AUGMENTATION SITE		
Huc code:	17030003	Drainagearea value:	Not Reported
Drainagearea Units:	Not Reported	Contrib drainagearea:	Not Reported
Contrib drainagearea units:	Not Reported	Latitude:	46.58235
Longitude:	-120.3692272	Sourcemap scale:	Not Reported

Horiz Acc measure:	10	Horiz Acc measure units:	seconds
Horiz Collection method:	Interpolated from map		
Horiz coord refsys:	NAD83	Vert measure val:	9999.99
Vert measure units:	feet	Vertacc measure val:	999
Vert accmeasure units:	feet		
Vertcollection method:	Unknown		
Vert coord refsys:	NGVD29	Countrycode:	US
Aquifername:	Not Reported		
Formation type:	Not Reported		
Aquifer type:	Not Reported		
Construction date:	19780513	Welldepth:	182
Welldepth units:	ft	Wellholedepth:	182
Wellholedepth units:	ft		

Ground-water levels, Number of Measurements: 1

Date	Feet below Surface	Feet to Sealevel
1978-05-22	149	

Map ID:	523		
Org. Identifier:	USGS-WA	Site ID:	USGS40001223495
Formal name:	USGS Washington Water Science Center		
Monloc Identifier:	USGS-463457120220101		
Monloc name:	13N/20E-30JK2		
Monloc type:	Well		
Monloc desc:	GWSI DATABASE AUGMENTATION SITE		
Huc code:	17030003	Drainagearea value:	Not Reported
Drainagearea Units:	Not Reported	Contrib drainagearea:	Not Reported
Contrib drainagearea units:	Not Reported	Latitude:	46.58235
Longitude:	-120.368116	Sourcemap scale:	Not Reported
Horiz Acc measure:	10	Horiz Acc measure units:	seconds
Horiz Collection method:	Interpolated from map		
Horiz coord refsys:	NAD83	Vert measure val:	9999.99
Vert measure units:	feet	Vertacc measure val:	999
Vert accmeasure units:	feet		
Vertcollection method:	Unknown		
Vert coord refsys:	NGVD29	Countrycode:	US
Aquifername:	Not Reported		
Formation type:	Not Reported		
Aquifer type:	Not Reported		
Construction date:	19880214	Welldepth:	280
Welldepth units:	ft	Wellholedepth:	280
Wellholedepth units:	ft		

Ground-water levels, Number of Measurements: 1

Date	Feet below Surface	Feet to Sealevel
1988-02-16	210	

GEOCHECK VERSION 2.1
STATE DATABASE WELL INFORMATION

Map ID:	523		
Org. Identifier:	USGS-WA	Site ID:	USGS40001223494
Formal name:	USGS Washington Water Science Center		
Monloc Identifier:	USGS-463457120214601		
Monloc name:	13N/20E-30J02		
Monloc type:	Well		
Monloc desc:	GWSI DATABASE AUGMENTATION SITE		
Huc code:	17030003	Drainagearea value:	Not Reported
Drainagearea Units:	Not Reported	Contrib drainagearea:	Not Reported
Contrib drainagearea units:	Not Reported	Latitude:	46.58235
Longitude:	-120.3639492	Sourcemap scale:	Not Reported
Horiz Acc measure:	10	Horiz Acc measure units:	seconds
Horiz Collection method:	Interpolated from map		
Horiz coord refsys:	NAD83	Vert measure val:	9999.99
Vert measure units:	feet	Vertacc measure val:	999
Vert accmeasure units:	feet		
Vertcollection method:	Unknown		
Vert coord refsys:	NGVD29	Countrycode:	US
Aquifername:	Not Reported		
Formation type:	Unclassified Overburden		
Aquifer type:	Not Reported		
Construction date:	19840322	Welldepth:	360
Welldepth units:	ft	Wellholedepth:	360
Wellholedepth units:	ft		

Ground-water levels, Number of Measurements: 1

Date	Feet below Surface	Feet to Sealevel
1984-03-26	234	

Map ID:	523		
Org. Identifier:	USGS-WA	Site ID:	USGS40001223493
Formal name:	USGS Washington Water Science Center		
Monloc Identifier:	USGS-463457120214301		
Monloc name:	13N/20E-30J01		
Monloc type:	Well		
Monloc desc:	GWSI DATABASE AUGMENTATION SITE		
Huc code:	17030003	Drainagearea value:	Not Reported
Drainagearea Units:	Not Reported	Contrib drainagearea:	Not Reported
Contrib drainagearea units:	Not Reported	Latitude:	46.58235
Longitude:	-120.3631158	Sourcemap scale:	Not Reported
Horiz Acc measure:	10	Horiz Acc measure units:	seconds
Horiz Collection method:	Interpolated from map		
Horiz coord refsys:	NAD83	Vert measure val:	9999.99
Vert measure units:	feet	Vertacc measure val:	999
Vert accmeasure units:	feet		
Vertcollection method:	Unknown		
Vert coord refsys:	NGVD29	Countrycode:	US
Aquifername:	Not Reported		
Formation type:	Unclassified Overburden		

Aquifer type:	Not Reported		
Construction date:	19760830	Welldepth:	300
Welldepth units:	ft	Wellholedepth:	300
Wellholedepth units:	ft		

Ground-water levels, Number of Measurements: 1

Date	Feet below Surface	Feet to Sealevel
1976-09-01	160	

Map ID:	523		
Org. Identifier:	USGS-WA	Site ID:	USGS40001223499
Formal name:	USGS Washington Water Science Center		
Monloc Identifier:	USGS-463457120224402		
Monloc name:	13N/20E-30M01D1		
Monloc type:	Well		
Monloc desc:	GWSI DATABASE AUGMENTATION SITE		
Huc code:	17030003	Drainagearea value:	Not Reported
Drainagearea Units:	Not Reported	Contrib drainagearea:	Not Reported
Contrib drainagearea units:	Not Reported	Latitude:	46.5823499
Longitude:	-120.3800609	Sourcemap scale:	Not Reported
Horiz Acc measure:	10	Horiz Acc measure units:	seconds
Horiz Collection method:	Interpolated from map		
Horiz coord refsys:	NAD83	Vert measure val:	9999.99
Vert measure units:	feet	Vertacc measure val:	999
Vert accmeasure units:	feet		
Vertcollection method:	Unknown		
Vert coord refsys:	NGVD29	Countrycode:	US
Aquifername:	Not Reported		
Formation type:	Not Reported		
Aquifer type:	Not Reported		
Construction date:	19891227	Welldepth:	210
Welldepth units:	ft	Wellholedepth:	210
Wellholedepth units:	ft		

Ground-water levels, Number of Measurements: 1

Date	Feet below Surface	Feet to Sealevel
1989-12-29	98	

Map ID:	523		
Org. Identifier:	USGS-WA	Site ID:	USGS40001223498
Formal name:	USGS Washington Water Science Center		
Monloc Identifier:	USGS-463457120222501		
Monloc name:	13N/20E-30L01		
Monloc type:	Well		
Monloc desc:	GWSI DATABASE AUGMENTATION SITE		
Huc code:	17030003	Drainagearea value:	Not Reported
Drainagearea Units:	Not Reported	Contrib drainagearea:	Not Reported
Contrib drainagearea units:	Not Reported	Latitude:	46.5823499
Longitude:	-120.3747829	Sourcemap scale:	Not Reported

GEOCHECK VERSION 2.1
STATE DATABASE WELL INFORMATION

Horiz Acc measure:	10	Horiz Acc measure units:	seconds
Horiz Collection method:	Interpolated from map		
Horiz coord refsys:	NAD83	Vert measure val:	9999.99
Vert measure units:	feet	Vertacc measure val:	999
Vert accmeasure units:	feet		
Vertcollection method:	Unknown		
Vert coord refsys:	NGVD29	Countrycode:	US
Aquifername:	Not Reported		
Formation type:	Not Reported		
Aquifer type:	Not Reported		
Construction date:	19781026	Welldepth:	76
Welldepth units:	ft	Wellholedepth:	76
Wellholedepth units:	ft		

Ground-water levels, Number of Measurements: 1

Date	Feet below Surface	Feet to Sealevel
1978-10-26	25	

Map ID:	523		
Org. Identifier:	USGS-WA	Site ID:	USGS40001223496
Formal name:	USGS Washington Water Science Center		
Monloc Identifier:	USGS-463457120220401		
Monloc name:	13N/20E-30K03		
Monloc type:	Well		
Monloc desc:	GWSI DATABASE AUGMENTATION SITE		
Huc code:	17030003	Drainagearea value:	Not Reported
Drainagearea Units:	Not Reported	Contrib drainagearea:	Not Reported
Contrib drainagearea units:	Not Reported	Latitude:	46.5823499
Longitude:	-120.374505	Sourcemap scale:	Not Reported
Horiz Acc measure:	10	Horiz Acc measure units:	seconds
Horiz Collection method:	Interpolated from map		
Horiz coord refsys:	NAD83	Vert measure val:	9999.99
Vert measure units:	feet	Vertacc measure val:	999
Vert accmeasure units:	feet		
Vertcollection method:	Unknown		
Vert coord refsys:	NGVD29	Countrycode:	US
Aquifername:	Not Reported		
Formation type:	Not Reported		
Aquifer type:	Not Reported		
Construction date:	19860429	Welldepth:	216
Welldepth units:	ft	Wellholedepth:	216
Wellholedepth units:	ft		

Ground-water levels, Number of Measurements: 1

Date	Feet below Surface	Feet to Sealevel
1986-05-02	158	

GEOCHECK VERSION 2.1
STATE DATABASE WELL INFORMATION

Map ID:	533		
Org. Identifier:	USGS-WA	Site ID:	USGS40001223500
Formal name:	USGS Washington Water Science Center		
Monloc Identifier:	USGS-463457120232201		
Monloc name:	13N/19E-25K01		
Monloc type:	Well		
Monloc desc:	GWSI DATABASE AUGMENTATION SITE		
Huc code:	17030003	Drainagearea value:	Not Reported
Drainagearea Units:	Not Reported	Contrib drainagearea:	Not Reported
Contrib drainagearea units:	Not Reported	Latitude:	46.5823498
Longitude:	-120.3906168	Sourcemap scale:	Not Reported
Horiz Acc measure:	10	Horiz Acc measure units:	seconds
Horiz Collection method:	Interpolated from map		
Horiz coord refsys:	NAD83	Vert measure val:	9999.99
Vert measure units:	feet	Vertacc measure val:	999
Vert accmeasure units:	feet		
Vertcollection method:	Unknown		
Vert coord refsys:	NGVD29	Countrycode:	US
Aquifername:	Not Reported		
Formation type:	Not Reported		
Aquifer type:	Not Reported		
Construction date:	19830412	Welldepth:	230
Welldepth units:	ft	Wellholedepth:	230
Wellholedepth units:	ft		

Ground-water levels, Number of Measurements: 1

Date	Feet below Surface	Feet to Sealevel
1983-04-15	145	

Map ID:	534		
Org. Identifier:	USGS-WA	Site ID:	USGS40001223503
Formal name:	USGS Washington Water Science Center		
Monloc Identifier:	USGS-463457120241901		
Monloc name:	13N/19E-26J01		
Monloc type:	Well		
Monloc desc:	GWSI DATABASE AUGMENTATION SITE		
Huc code:	17030003	Drainagearea value:	Not Reported
Drainagearea Units:	Not Reported	Contrib drainagearea:	Not Reported
Contrib drainagearea units:	Not Reported	Latitude:	46.5823497
Longitude:	-120.4064507	Sourcemap scale:	Not Reported
Horiz Acc measure:	10	Horiz Acc measure units:	seconds
Horiz Collection method:	Interpolated from map		
Horiz coord refsys:	NAD83	Vert measure val:	9999.99
Vert measure units:	feet	Vertacc measure val:	999
Vert accmeasure units:	feet		
Vertcollection method:	Unknown		
Vert coord refsys:	NGVD29	Countrycode:	US
Aquifername:	Not Reported		
Formation type:	Not Reported		

Aquifer type:	Not Reported		
Construction date:	19900613	Welldepth:	80
Welldepth units:	ft	Wellholedepth:	80
Wellholedepth units:	ft		

Ground-water levels, Number of Measurements: 0

Map ID:	529		
Org. Identifier:	USGS-WA	Site ID:	USGS40001223502
Formal name:	USGS Washington Water Science Center		
Monloc Identifier:	USGS-463457120240001		
Monloc name:	13N/19E-25M01		
Monloc type:	Well		
Monloc desc:	GWSI DATABASE AUGMENTATION SITE		
Huc code:	17030003	Drainagearea value:	Not Reported
Drainagearea Units:	Not Reported	Contrib drainagearea:	Not Reported
Contrib drainagearea units:	Not Reported	Latitude:	46.5823497
Longitude:	-120.4011727	Sourcemap scale:	Not Reported
Horiz Acc measure:	10	Horiz Acc measure units:	seconds
Horiz Collection method:	Interpolated from map		
Horiz coord refsys:	NAD83	Vert measure val:	9999.99
Vert measure units:	feet	Vertacc measure val:	999
Vert accmeasure units:	feet		
Vertcollection method:	Unknown		
Vert coord refsys:	NGVD29	Countrycode:	US
Aquifername:	Not Reported		
Formation type:	Not Reported		
Aquifer type:	Not Reported		
Construction date:	19780107	Welldepth:	150
Welldepth units:	ft	Wellholedepth:	150
Wellholedepth units:	ft		

Ground-water levels, Number of Measurements: 1

Date	Feet below Surface	Feet to Sealevel
1978-01-15	39	

Map ID:	529		
Org. Identifier:	USGS-WA	Site ID:	USGS40001223501
Formal name:	USGS Washington Water Science Center		
Monloc Identifier:	USGS-463457120235901		
Monloc name:	13N/19E-25M02		
Monloc type:	Well		
Monloc desc:	GWSI DATABASE AUGMENTATION SITE		
Huc code:	17030003	Drainagearea value:	Not Reported
Drainagearea Units:	Not Reported	Contrib drainagearea:	Not Reported
Contrib drainagearea units:	Not Reported	Latitude:	46.5823497
Longitude:	-120.4008949	Sourcemap scale:	Not Reported

Horiz Acc measure:	10	Horiz Acc measure units:	seconds
Horiz Collection method:	Interpolated from map		
Horiz coord refsys:	NAD83	Vert measure val:	9999.99
Vert measure units:	feet	Vertacc measure val:	999
Vert accmeasure units:	feet		
Vertcollection method:	Unknown		
Vert coord refsys:	NGVD29	Countrycode:	US
Aquifername:	Not Reported		
Formation type:	Not Reported		
Aquifer type:	Not Reported		
Construction date:	19910310	Welldepth:	100
Welldepth units:	ft	Wellholedepth:	100
Wellholedepth units:	ft		

Ground-water levels, Number of Measurements: 1

Date	Feet below Surface	Feet to Sealevel
1991-03-12	65	

Map ID:	517		
Org. Identifier:	USGS-WA	Site ID:	USGS40001223505
Formal name:	USGS Washington Water Science Center		
Monloc Identifier:	USGS-463457120255401		
Monloc name:	13N/19E-27K01		
Monloc type:	Well		
Monloc desc:	GWSI DATABASE AUGMENTATION SITE		
Huc code:	17030003	Drainagearea value:	Not Reported
Drainagearea Units:	Not Reported	Contrib drainagearea:	Not Reported
Contrib drainagearea units:	Not Reported	Latitude:	46.5823495
Longitude:	-120.4328404	Sourcemap scale:	Not Reported
Horiz Acc measure:	10	Horiz Acc measure units:	seconds
Horiz Collection method:	Interpolated from map		
Horiz coord refsys:	NAD83	Vert measure val:	9999.99
Vert measure units:	feet	Vertacc measure val:	999
Vert accmeasure units:	feet		
Vertcollection method:	Unknown		
Vert coord refsys:	NGVD29	Countrycode:	US
Aquifername:	Not Reported		
Formation type:	Unclassified Overburden		
Aquifer type:	Not Reported		
Construction date:	19820602	Welldepth:	110
Welldepth units:	ft	Wellholedepth:	112
Wellholedepth units:	ft		

Ground-water levels, Number of Measurements: 1

Date	Feet below Surface	Feet to Sealevel
1982-06-02	12	

GEOCHECK VERSION 2.1
STATE DATABASE WELL INFORMATION

Map ID:	517		
Org. Identifier:	USGS-WA	Site ID:	USGS40001223504
Formal name:	USGS Washington Water Science Center		
Monloc Identifier:	USGS-463457120255301		
Monloc name:	13N/19E-27K02		
Monloc type:	Well		
Monloc desc:	GWSI DATABASE AUGMENTATION SITE		
Huc code:	17030003	Drainagearea value:	Not Reported
Drainagearea Units:	Not Reported	Contrib drainagearea:	Not Reported
Contrib drainagearea units:	Not Reported	Latitude:	46.5823495
Longitude:	-120.4325627	Sourcemap scale:	Not Reported
Horiz Acc measure:	10	Horiz Acc measure units:	seconds
Horiz Collection method:	Interpolated from map		
Horiz coord refsys:	NAD83	Vert measure val:	9999.99
Vert measure units:	feet	Vertacc measure val:	999
Vert accmeasure units:	feet		
Vertcollection method:	Unknown		
Vert coord refsys:	NGVD29	Countrycode:	US
Aquifername:	Not Reported		
Formation type:	Not Reported		
Aquifer type:	Not Reported		
Construction date:	19910213	Welldepth:	60
Welldepth units:	ft	Wellholedepth:	60
Wellholedepth units:	ft		

Ground-water levels, Number of Measurements: 1

Date	Feet below Surface	Feet to Sealevel
1991-02-14	11	

Map ID:	523		
Org. Identifier:	USGS-WA	Site ID:	USGS40001223472
Formal name:	USGS Washington Water Science Center		
Monloc Identifier:	USGS-463455120220501		
Monloc name:	13N/20E-30(2)		
Monloc type:	Well		
Monloc desc:	Not Reported		
Huc code:	17030003	Drainagearea value:	Not Reported
Drainagearea Units:	Not Reported	Contrib drainagearea:	Not Reported
Contrib drainagearea units:	Not Reported	Latitude:	46.5817944
Longitude:	-120.3692271	Sourcemap scale:	24000
Horiz Acc measure:	1	Horiz Acc measure units:	seconds
Horiz Collection method:	Interpolated from map		
Horiz coord refsys:	NAD83	Vert measure val:	1400
Vert measure units:	feet	Vertacc measure val:	10
Vert accmeasure units:	feet		
Vertcollection method:	Interpolated from topographic map		
Vert coord refsys:	NGVD29	Countrycode:	US
Aquifername:	Not Reported		
Formation type:	Not Reported		

Aquifer type:	Not Reported		
Construction date:	19730925	Welldepth:	205
Welldepth units:	ft	Wellholedepth:	205
Wellholedepth units:	ft		

Ground-water levels, Number of Measurements: 1

Date	Feet below Surface	Feet to Sealevel
1973-10-01	175	

Map ID:	523		
Org. Identifier:	USGS-WA	Site ID:	USGS40001223459
Formal name:	USGS Washington Water Science Center		
Monloc Identifier:	USGS-463454120213901		
Monloc name:	13N/20E-30JK1		
Monloc type:	Well		
Monloc desc:	Not Reported		
Huc code:	17030003	Drainagearea value:	Not Reported
Drainagearea Units:	Not Reported	Contrib drainagearea:	Not Reported
Contrib drainagearea units:	Not Reported	Latitude:	46.5815167
Longitude:	-120.3620047	Sourcemap scale:	24000
Horiz Acc measure:	1	Horiz Acc measure units:	seconds
Horiz Collection method:	Interpolated from map		
Horiz coord refsys:	NAD83	Vert measure val:	1350
Vert measure units:	feet	Vertacc measure val:	10
Vert accmeasure units:	feet		
Vertcollection method:	Interpolated from topographic map		
Vert coord refsys:	NGVD29	Countrycode:	US
Aquifername:	Not Reported		
Formation type:	Not Reported		
Aquifer type:	Not Reported		
Construction date:	19740304	Welldepth:	300
Welldepth units:	ft	Wellholedepth:	302
Wellholedepth units:	ft		

Ground-water levels, Number of Measurements: 1

Date	Feet below Surface	Feet to Sealevel
1974-03-18	238	

Map ID:	523		
Org. Identifier:	USGS-WA	Site ID:	USGS40001223460
Formal name:	USGS Washington Water Science Center		
Monloc Identifier:	USGS-463454120221101		
Monloc name:	13N/20E-30K02		
Monloc type:	Well		
Monloc desc:	GWSI DATABASE AUGMENTATION SITE		
Huc code:	17030003	Drainagearea value:	Not Reported
Drainagearea Units:	Not Reported	Contrib drainagearea:	Not Reported
Contrib drainagearea units:	Not Reported	Latitude:	46.5815166
Longitude:	-120.3708939	Sourcemap scale:	Not Reported

Horiz Acc measure:	10	Horiz Acc measure units:	seconds
Horiz Collection method:	Interpolated from map		
Horiz coord refsys:	NAD83	Vert measure val:	9999.99
Vert measure units:	feet	Vertacc measure val:	999
Vert accmeasure units:	feet		
Vertcollection method:	Unknown		
Vert coord refsys:	NGVD29	Countrycode:	US
Aquifername:	Not Reported		
Formation type:	Not Reported		
Aquifer type:	Not Reported		
Construction date:	19780522	Welldepth:	161
Welldepth units:	ft	Wellholedepth:	161
Wellholedepth units:	ft		

Ground-water levels, Number of Measurements: 1

Date	Feet below Surface	Feet to Sealevel
1978-05-29	127	

Map ID:	529		
Org. Identifier:	USGS-WA	Site ID:	USGS40001223445
Formal name:	USGS Washington Water Science Center		
Monloc Identifier:	USGS-463451120235101		
Monloc name:	13N/19E-25NP1		
Monloc type:	Well		
Monloc desc:	Not Reported		
Huc code:	17030003	Drainagearea value:	Not Reported
Drainagearea Units:	Not Reported	Contrib drainagearea:	Not Reported
Contrib drainagearea units:	Not Reported	Latitude:	46.5808109
Longitude:	-120.3987726	Sourcemap scale:	Not Reported
Horiz Acc measure:	10	Horiz Acc measure units:	seconds
Horiz Collection method:	Interpolated from Digital Map		
Horiz coord refsys:	NAD83	Vert measure val:	9999.99
Vert measure units:	feet	Vertacc measure val:	999
Vert accmeasure units:	feet		
Vertcollection method:	Unknown		
Vert coord refsys:	NGVD29	Countrycode:	US
Aquifername:	Not Reported		
Formation type:	Not Reported		
Aquifer type:	Not Reported		
Construction date:	19920901	Welldepth:	185
Welldepth units:	ft	Wellholedepth:	185
Wellholedepth units:	ft		

Ground-water levels, Number of Measurements: 1

Date	Feet below Surface	Feet to Sealevel
1992-09-04	40	

GEOCHECK VERSION 2.1
STATE DATABASE WELL INFORMATION

Map ID:	523		
Org. Identifier:	USGS-WA	Site ID:	USGS40001223433
Formal name:	USGS Washington Water Science Center		
Monloc Identifier:	USGS-463450120223501		
Monloc name:	13N/20E-30N01		
Monloc type:	Well		
Monloc desc:	GWSI DATABASE AUGMENTATION SITE		
Huc code:	17030003	Drainagearea value:	Not Reported
Drainagearea Units:	Not Reported	Contrib drainagearea:	Not Reported
Contrib drainagearea units:	Not Reported	Latitude:	46.5804055
Longitude:	-120.3775608	Sourcemap scale:	Not Reported
Horiz Acc measure:	10	Horiz Acc measure units:	seconds
Horiz Collection method:	Interpolated from map		
Horiz coord refsys:	NAD83	Vert measure val:	9999.99
Vert measure units:	feet	Vertacc measure val:	999
Vert accmeasure units:	feet		
Vertcollection method:	Unknown		
Vert coord refsys:	NGVD29	Countrycode:	US
Aquifername:	Not Reported		
Formation type:	Not Reported		
Aquifer type:	Not Reported		
Construction date:	19770602	Welldepth:	96
Welldepth units:	ft	Wellholedepth:	96
Wellholedepth units:	ft		

Ground-water levels, Number of Measurements: 1

Date	Feet below Surface	Feet to Sealevel
1977-06-02	33	

Map ID:	523		
Org. Identifier:	USGS-WA	Site ID:	USGS40001223397
Formal name:	USGS Washington Water Science Center		
Monloc Identifier:	USGS-463449120222401		
Monloc name:	13N/20E-30P01		
Monloc type:	Well		
Monloc desc:	Not Reported		
Huc code:	17030003	Drainagearea value:	Not Reported
Drainagearea Units:	Not Reported	Contrib drainagearea:	Not Reported
Contrib drainagearea units:	Not Reported	Latitude:	46.5801277
Longitude:	-120.374505	Sourcemap scale:	24000
Horiz Acc measure:	1	Horiz Acc measure units:	seconds
Horiz Collection method:	Interpolated from map		
Horiz coord refsys:	NAD83	Vert measure val:	1200
Vert measure units:	feet	Vertacc measure val:	10
Vert accmeasure units:	feet		
Vertcollection method:	Interpolated from topographic map		
Vert coord refsys:	NGVD29	Countrycode:	US
Aquifername:	Not Reported		
Formation type:	Not Reported		

Aquifer type:	Not Reported		
Construction date:	18010101	Welldepth:	825
Welldepth units:	ft	Wellholedepth:	Not Reported
Wellholedepth units:	Not Reported		

Ground-water levels, Number of Measurements: 1

Date	Feet below Surface	Feet to Sealevel
1947-06-01	70	

Map ID:	523		
Org. Identifier:	USGS-WA	Site ID:	USGS40001223369
Formal name:	USGS Washington Water Science Center		
Monloc Identifier:	USGS-463446120223301		
Monloc name:	13N/20E-30P03		
Monloc type:	Well		
Monloc desc:	GWSI DATABASE AUGMENTATION SITE		
Huc code:	17030003	Drainagearea value:	Not Reported
Drainagearea Units:	Not Reported	Contrib drainagearea:	Not Reported
Contrib drainagearea units:	Not Reported	Latitude:	46.5792944
Longitude:	-120.3770052	Sourcemap scale:	Not Reported
Horiz Acc measure:	10	Horiz Acc measure units:	seconds
Horiz Collection method:	Interpolated from map		
Horiz coord refsys:	NAD83	Vert measure val:	9999.99
Vert measure units:	feet	Vertacc measure val:	999
Vert accmeasure units:	feet		
Vertcollection method:	Unknown		
Vert coord refsys:	NGVD29	Countrycode:	US
Aquifername:	Not Reported		
Formation type:	Not Reported		
Aquifer type:	Not Reported		
Construction date:	19740312	Welldepth:	135
Welldepth units:	ft	Wellholedepth:	135
Wellholedepth units:	ft		

Ground-water levels, Number of Measurements: 1

Date	Feet below Surface	Feet to Sealevel
1974-03-14	45	

Map ID:	535		
Org. Identifier:	USGS-WA	Site ID:	USGS40001223370
Formal name:	USGS Washington Water Science Center		
Monloc Identifier:	USGS-463446120280701		
Monloc name:	13N/19E-29R01		
Monloc type:	Well		
Monloc desc:	Not Reported		
Huc code:	17030003	Drainagearea value:	Not Reported
Drainagearea Units:	Not Reported	Contrib drainagearea:	Not Reported
Contrib drainagearea units:	Not Reported	Latitude:	46.5792937
Longitude:	-120.469786	Sourcemap scale:	62500

Horiz Acc measure:	1	Horiz Acc measure units:	seconds
Horiz Collection method:	Interpolated from map		
Horiz coord refsys:	NAD83	Vert measure val:	1000
Vert measure units:	feet	Vertacc measure val:	20
Vert accmeasure units:	feet		
Vertcollection method:	Interpolated from topographic map		
Vert coord refsys:	NGVD29	Countrycode:	US
Aquifername:	Not Reported		
Formation type:	Not Reported		
Aquifer type:	Not Reported		
Construction date:	19650501	Welldepth:	60
Welldepth units:	ft	Wellholedepth:	60
Wellholedepth units:	ft		

Ground-water levels, Number of Measurements: 1

Date	Feet below Surface	Feet to Sealevel
1965-05-21	11	

Map ID:	537		
Org. Identifier:	USGS-WA	Site ID:	USGS40001223347
Formal name:	USGS Washington Water Science Center		
Monloc Identifier:	USGS-463445120195001		
Monloc name:	13N/20E-28P03		
Monloc type:	Well		
Monloc desc:	GWSI DATABASE AUGMENTATION SITE		
Huc code:	17030003	Drainagearea value:	Not Reported
Drainagearea Units:	Not Reported	Contrib drainagearea:	Not Reported
Contrib drainagearea units:	Not Reported	Latitude:	46.5790169
Longitude:	-120.3317258	Sourcemap scale:	Not Reported
Horiz Acc measure:	10	Horiz Acc measure units:	seconds
Horiz Collection method:	Interpolated from map		
Horiz coord refsys:	NAD83	Vert measure val:	9999.99
Vert measure units:	feet	Vertacc measure val:	999
Vert accmeasure units:	feet		
Vertcollection method:	Unknown		
Vert coord refsys:	NGVD29	Countrycode:	US
Aquifername:	Not Reported		
Formation type:	Columbia River Basalt Group		
Aquifer type:	Not Reported		
Construction date:	19880818	Welldepth:	348
Welldepth units:	ft	Wellholedepth:	348
Wellholedepth units:	ft		

Ground-water levels, Number of Measurements: 1

Date	Feet below Surface	Feet to Sealevel
1988-08-26	190	

GEOCHECK VERSION 2.1
STATE DATABASE WELL INFORMATION

Map ID:	523		
Org. Identifier:	USGS-WA	Site ID:	USGS40001223349
Formal name:	USGS Washington Water Science Center		
Monloc Identifier:	USGS-463445120224301		
Monloc name:	13N/20E-30N04		
Monloc type:	Well		
Monloc desc:	GWSI DATABASE AUGMENTATION SITE		
Huc code:	17030003	Drainagearea value:	Not Reported
Drainagearea Units:	Not Reported	Contrib drainagearea:	Not Reported
Contrib drainagearea units:	Not Reported	Latitude:	46.5790166
Longitude:	-120.379783	Sourcemap scale:	Not Reported
Horiz Acc measure:	10	Horiz Acc measure units:	seconds
Horiz Collection method:	Interpolated from map		
Horiz coord refsys:	NAD83	Vert measure val:	9999.99
Vert measure units:	feet	Vertacc measure val:	999
Vert accmeasure units:	feet		
Vertcollection method:	Unknown		
Vert coord refsys:	NGVD29	Countrycode:	US
Aquifername:	Not Reported		
Formation type:	Not Reported		
Aquifer type:	Not Reported		
Construction date:	19850904	Welldepth:	80
Welldepth units:	ft	Wellholedepth:	80
Wellholedepth units:	ft		

Ground-water levels, Number of Measurements: 1

Date	Feet below Surface	Feet to Sealevel
1985-09-04	23	

Map ID:	523		
Org. Identifier:	USGS-WA	Site ID:	USGS40001223348
Formal name:	USGS Washington Water Science Center		
Monloc Identifier:	USGS-463445120223301		
Monloc name:	13N/20E-30P04		
Monloc type:	Well		
Monloc desc:	GWSI DATABASE AUGMENTATION SITE		
Huc code:	17030003	Drainagearea value:	Not Reported
Drainagearea Units:	Not Reported	Contrib drainagearea:	Not Reported
Contrib drainagearea units:	Not Reported	Latitude:	46.5790166
Longitude:	-120.3770052	Sourcemap scale:	Not Reported
Horiz Acc measure:	10	Horiz Acc measure units:	seconds
Horiz Collection method:	Interpolated from map		
Horiz coord refsys:	NAD83	Vert measure val:	9999.99
Vert measure units:	feet	Vertacc measure val:	999
Vert accmeasure units:	feet		
Vertcollection method:	Unknown		
Vert coord refsys:	NGVD29	Countrycode:	US
Aquifername:	Not Reported		
Formation type:	Not Reported		

Aquifer type:	Not Reported		
Construction date:	19770426	Welldepth:	96
Welldepth units:	ft	Wellholedepth:	96
Wellholedepth units:	ft		

Ground-water levels, Number of Measurements: 1

Date	Feet below Surface	Feet to Sealevel
1977-04-26	44	

Map ID:	538		
Org. Identifier:	USGS-WA	Site ID:	USGS40001223350
Formal name:	USGS Washington Water Science Center		
Monloc Identifier:	USGS-463445120232101		
Monloc name:	13N/19E-25Q03		
Monloc type:	Well		
Monloc desc:	GWSI DATABASE AUGMENTATION SITE		
Huc code:	17030003	Drainagearea value:	Not Reported
Drainagearea Units:	Not Reported	Contrib drainagearea:	Not Reported
Contrib drainagearea units:	Not Reported	Latitude:	46.5790165
Longitude:	-120.3903389	Sourcemap scale:	Not Reported
Horiz Acc measure:	10	Horiz Acc measure units:	seconds
Horiz Collection method:	Interpolated from map		
Horiz coord refsys:	NAD83	Vert measure val:	9999.99
Vert measure units:	feet	Vertacc measure val:	999
Vert accmeasure units:	feet		
Vertcollection method:	Unknown		
Vert coord refsys:	NGVD29	Countrycode:	US
Aquifername:	Not Reported		
Formation type:	Not Reported		
Aquifer type:	Not Reported		
Construction date:	19910709	Welldepth:	142
Welldepth units:	ft	Wellholedepth:	142
Wellholedepth units:	ft		

Ground-water levels, Number of Measurements: 1

Date	Feet below Surface	Feet to Sealevel
1991-07-14	51	

Map ID:	539		
Org. Identifier:	USGS-WA	Site ID:	USGS40001223304
Formal name:	USGS Washington Water Science Center		
Monloc Identifier:	USGS-463441120243301		
Monloc name:	13N/19E-26R01		
Monloc type:	Well		
Monloc desc:	Not Reported		
Huc code:	17030003	Drainagearea value:	Not Reported
Drainagearea Units:	Not Reported	Contrib drainagearea:	Not Reported
Contrib drainagearea units:	Not Reported	Latitude:	46.5790164
Longitude:	-120.4062006	Sourcemap scale:	24000

Horiz Acc measure:	.5	Horiz Acc measure units:	seconds
Horiz Collection method:	Global positioning system (GPS), uncorrected		
Horiz coord refsys:	NAD83	Vert measure val:	1110
Vert measure units:	feet	Vertacc measure val:	10
Vert accmeasure units:	feet		
Vertcollection method:	Interpolated from topographic map		
Vert coord refsys:	NGVD29	Countrycode:	US
Aquifername:	Not Reported		
Formation type:	Ellensburg Formation		
Aquifer type:	Not Reported		
Construction date:	19770913	Welldepth:	76
Welldepth units:	ft	Wellholedepth:	76
Wellholedepth units:	ft		

Ground-water levels, Number of Measurements: 5

Date	Feet below Surface	Feet to Sealevel	Date	Feet below Surface	Feet to Sealevel
2001-03-07	21.50				
Note: The site was being pumped.					
1985-03-20	11.80		1984-03-01	18.90	
1983-03-10	15.3		1977-09-13	7	

Map ID:	539		
Org. Identifier:	USGS-WA	Site ID:	USGS40001223351
Formal name:	USGS Washington Water Science Center		
Monloc Identifier:	USGS-463445120241801		
Monloc name:	13N/19E-26R04		
Monloc type:	Well		
Monloc desc:	GWSI DATABASE AUGMENTATION SITE		
Huc code:	17030003	Drainagearea value:	Not Reported
Drainagearea Units:	Not Reported	Contrib drainagearea:	Not Reported
Contrib drainagearea units:	Not Reported	Latitude:	46.5790164
Longitude:	-120.4061728	Sourcemap scale:	Not Reported
Horiz Acc measure:	10	Horiz Acc measure units:	seconds
Horiz Collection method:	Interpolated from map		
Horiz coord refsys:	NAD83	Vert measure val:	9999.99
Vert measure units:	feet	Vertacc measure val:	999
Vert accmeasure units:	feet		
Vertcollection method:	Unknown		
Vert coord refsys:	NGVD29	Countrycode:	US
Aquifername:	Not Reported		
Formation type:	Not Reported		
Aquifer type:	Not Reported		
Construction date:	19830609	Welldepth:	104
Welldepth units:	ft	Wellholedepth:	104
Wellholedepth units:	ft		

Ground-water levels, Number of Measurements: 1

Date	Feet below Surface	Feet to Sealevel
1983-06-13	11	

GEOCHECK VERSION 2.1
STATE DATABASE WELL INFORMATION

Map ID:	540		
Org. Identifier:	USGS-WA	Site ID:	USGS40001223352
Formal name:	USGS Washington Water Science Center		
Monloc Identifier:	USGS-463445120251601		
Monloc name:	13N/19E-26N01		
Monloc type:	Well		
Monloc desc:	Not Reported		
Huc code:	17030003	Drainagearea value:	Not Reported
Drainagearea Units:	Not Reported	Contrib drainagearea:	Not Reported
Contrib drainagearea units:	Not Reported	Latitude:	46.5790163
Longitude:	-120.4222845	Sourcemap scale:	62500
Horiz Acc measure:	1	Horiz Acc measure units:	seconds
Horiz Collection method:	Interpolated from map		
Horiz coord refsys:	NAD83	Vert measure val:	1030
Vert measure units:	feet	Vertacc measure val:	20
Vert accmeasure units:	feet		
Vertcollection method:	Interpolated from topographic map		
Vert coord refsys:	NGVD29	Countrycode:	US
Aquifername:	Not Reported		
Formation type:	Not Reported		
Aquifer type:	Not Reported		
Construction date:	19740826	Welldepth:	96
Welldepth units:	ft	Wellholedepth:	Not Reported
Wellholedepth units:	Not Reported		

Ground-water levels, Number of Measurements: 1

Date	Feet below Surface	Feet to Sealevel
1974-08-27	9	

Map ID:	541		
Org. Identifier:	USGS-WA	Site ID:	USGS40001223353
Formal name:	USGS Washington Water Science Center		
Monloc Identifier:	USGS-463445120265001		
Monloc name:	13N/19E-28R01		
Monloc type:	Well		
Monloc desc:	GWSI DATABASE AUGMENTATION SITE		
Huc code:	17030003	Drainagearea value:	Not Reported
Drainagearea Units:	Not Reported	Contrib drainagearea:	Not Reported
Contrib drainagearea units:	Not Reported	Latitude:	46.5790161
Longitude:	-120.4483965	Sourcemap scale:	Not Reported
Horiz Acc measure:	10	Horiz Acc measure units:	seconds
Horiz Collection method:	Interpolated from map		
Horiz coord refsys:	NAD83	Vert measure val:	9999.99
Vert measure units:	feet	Vertacc measure val:	999
Vert accmeasure units:	feet		
Vertcollection method:	Unknown		
Vert coord refsys:	NGVD29	Countrycode:	US
Aquifername:	Not Reported		
Formation type:	Not Reported		

Aquifer type:	Not Reported		
Construction date:	19790803	Welldepth:	35
Welldepth units:	ft	Wellholedepth:	35
Wellholedepth units:	ft		

Ground-water levels, Number of Measurements: 1

Date	Feet below Surface	Feet to Sealevel
1979-08-08	5	

Map ID:	542		
Org. Identifier:	USGS-WA	Site ID:	USGS40001223355
Formal name:	USGS Washington Water Science Center		
Monloc Identifier:	USGS-463445120270901		
Monloc name:	13N/19E-28Q01		
Monloc type:	Well		
Monloc desc:	GWSI DATABASE AUGMENTATION SITE		
Huc code:	17030003	Drainagearea value:	Not Reported
Drainagearea Units:	Not Reported	Contrib drainagearea:	Not Reported
Contrib drainagearea units:	Not Reported	Latitude:	46.579016
Longitude:	-120.4536745	Sourcemap scale:	Not Reported
Horiz Acc measure:	10	Horiz Acc measure units:	seconds
Horiz Collection method:	Interpolated from map		
Horiz coord refsys:	NAD83	Vert measure val:	9999.99
Vert measure units:	feet	Vertacc measure val:	999
Vert accmeasure units:	feet		
Vertcollection method:	Unknown		
Vert coord refsys:	NGVD29	Countrycode:	US
Aquifername:	Not Reported		
Formation type:	Not Reported		
Aquifer type:	Not Reported		
Construction date:	19880920	Welldepth:	70
Welldepth units:	ft	Wellholedepth:	70
Wellholedepth units:	ft		

Ground-water levels, Number of Measurements: 1

Date	Feet below Surface	Feet to Sealevel
1988-10-03	6	

Map ID:	542		
Org. Identifier:	USGS-WA	Site ID:	USGS40001223354
Formal name:	USGS Washington Water Science Center		
Monloc Identifier:	USGS-463445120270801		
Monloc name:	13N/19E-28Q02		
Monloc type:	Well		
Monloc desc:	GWSI DATABASE AUGMENTATION SITE		
Huc code:	17030003	Drainagearea value:	Not Reported
Drainagearea Units:	Not Reported	Contrib drainagearea:	Not Reported
Contrib drainagearea units:	Not Reported	Latitude:	46.579016
Longitude:	-120.4533967	Sourcemap scale:	Not Reported

Horiz Acc measure:	10	Horiz Acc measure units:	seconds
Horiz Collection method:	Interpolated from map		
Horiz coord refsys:	NAD83	Vert measure val:	9999.99
Vert measure units:	feet	Vertacc measure val:	999
Vert accmeasure units:	feet		
Vertcollection method:	Unknown		
Vert coord refsys:	NGVD29	Countrycode:	US
Aquifername:	Not Reported		
Formation type:	Not Reported		
Aquifer type:	Not Reported		
Construction date:	19890215	Welldepth:	20
Welldepth units:	ft	Wellholedepth:	20
Wellholedepth units:	ft		

Ground-water levels, Number of Measurements: 1

Date	Feet below Surface	Feet to Sealevel
1989-02-15	9	

Map ID:	543		
Org. Identifier:	USGS-WA	Site ID:	USGS40001223320
Formal name:	USGS Washington Water Science Center		
Monloc Identifier:	USGS-463444120161601		
Monloc name:	11N/20E-25E01		
Monloc type:	Well		
Monloc desc:	Not Reported		
Huc code:	17030003	Drainagearea value:	Not Reported
Drainagearea Units:	Not Reported	Contrib drainagearea:	Not Reported
Contrib drainagearea units:	Not Reported	Latitude:	46.5787396
Longitude:	-120.2722793	Sourcemap scale:	24000
Horiz Acc measure:	1	Horiz Acc measure units:	seconds
Horiz Collection method:	Interpolated from map		
Horiz coord refsys:	NAD83	Vert measure val:	815
Vert measure units:	feet	Vertacc measure val:	10
Vert accmeasure units:	feet		
Vertcollection method:	Interpolated from topographic map		
Vert coord refsys:	NGVD29	Countrycode:	US
Aquifername:	Not Reported		
Formation type:	Not Reported		
Aquifer type:	Not Reported		
Construction date:	19750301	Welldepth:	130
Welldepth units:	ft	Wellholedepth:	Not Reported
Wellholedepth units:	Not Reported		

Ground-water levels, Number of Measurements: 1

Date	Feet below Surface	Feet to Sealevel
1975-04-01	66	

GEOCHECK VERSION 2.1
STATE DATABASE WELL INFORMATION

Map ID:	537		
Org. Identifier:	USGS-WA	Site ID:	USGS40001223322
Formal name:	USGS Washington Water Science Center		
Monloc Identifier:	USGS-463444120195001		
Monloc name:	13N/20E-28P02		
Monloc type:	Well		
Monloc desc:	GWSI DATABASE AUGMENTATION SITE		
Huc code:	17030003	Drainagearea value:	Not Reported
Drainagearea Units:	Not Reported	Contrib drainagearea:	Not Reported
Contrib drainagearea units:	Not Reported	Latitude:	46.5787392
Longitude:	-120.3317258	Sourcemap scale:	Not Reported
Horiz Acc measure:	10	Horiz Acc measure units:	seconds
Horiz Collection method:	Interpolated from map		
Horiz coord refsys:	NAD83	Vert measure val:	9999.99
Vert measure units:	feet	Vertacc measure val:	999
Vert accmeasure units:	feet		
Vertcollection method:	Unknown		
Vert coord refsys:	NGVD29	Countrycode:	US
Aquifername:	Not Reported		
Formation type:	Not Reported		
Aquifer type:	Not Reported		
Construction date:	19880517	Welldepth:	345
Welldepth units:	ft	Wellholedepth:	345
Wellholedepth units:	ft		

Ground-water levels, Number of Measurements: 1

Date	Feet below Surface	Feet to Sealevel
1988-05-28	155	

Map ID:	544		
Org. Identifier:	USGS-WA	Site ID:	USGS40001223321
Formal name:	USGS Washington Water Science Center		
Monloc Identifier:	USGS-463444120193201		
Monloc name:	13N/20E-28Q01		
Monloc type:	Well		
Monloc desc:	GWSI DATABASE AUGMENTATION SITE		
Huc code:	17030003	Drainagearea value:	Not Reported
Drainagearea Units:	Not Reported	Contrib drainagearea:	Not Reported
Contrib drainagearea units:	Not Reported	Latitude:	46.5787392
Longitude:	-120.3267257	Sourcemap scale:	Not Reported
Horiz Acc measure:	10	Horiz Acc measure units:	seconds
Horiz Collection method:	Interpolated from map		
Horiz coord refsys:	NAD83	Vert measure val:	9999.99
Vert measure units:	feet	Vertacc measure val:	999
Vert accmeasure units:	feet		
Vertcollection method:	Unknown		
Vert coord refsys:	NGVD29	Countrycode:	US
Aquifername:	Not Reported		
Formation type:	Unclassified Overburden		

Aquifer type:	Not Reported		
Construction date:	19810310	Welldepth:	340
Welldepth units:	ft	Wellholedepth:	340
Wellholedepth units:	ft		

Ground-water levels, Number of Measurements: 1

Date	Feet below Surface	Feet to Sealevel
1981-03-10	190	

Map ID:	545		
Org. Identifier:	USGS-WA	Site ID:	USGS40001223324
Formal name:	USGS Washington Water Science Center		
Monloc Identifier:	USGS-463444120203001		
Monloc name:	13N/20E-29R01		
Monloc type:	Well		
Monloc desc:	GWSI DATABASE AUGMENTATION SITE		
Huc code:	17030003	Drainagearea value:	Not Reported
Drainagearea Units:	Not Reported	Contrib drainagearea:	Not Reported
Contrib drainagearea units:	Not Reported	Latitude:	46.5787391
Longitude:	-120.3428373	Sourcemap scale:	Not Reported
Horiz Acc measure:	10	Horiz Acc measure units:	seconds
Horiz Collection method:	Interpolated from map		
Horiz coord refsys:	NAD83	Vert measure val:	9999.99
Vert measure units:	feet	Vertacc measure val:	999
Vert accmeasure units:	feet		
Vertcollection method:	Unknown		
Vert coord refsys:	NGVD29	Countrycode:	US
Aquifername:	Not Reported		
Formation type:	Not Reported		
Aquifer type:	Not Reported		
Construction date:	19860205	Welldepth:	421
Welldepth units:	ft	Wellholedepth:	421
Wellholedepth units:	ft		

Ground-water levels, Number of Measurements: 1

Date	Feet below Surface	Feet to Sealevel
1986-02-19	200	

Map ID:	537		
Org. Identifier:	USGS-WA	Site ID:	USGS40001223323
Formal name:	USGS Washington Water Science Center		
Monloc Identifier:	USGS-463444120195101		
Monloc name:	13N/20E-28P01		
Monloc type:	Well		
Monloc desc:	GWSI DATABASE AUGMENTATION SITE		
Huc code:	17030003	Drainagearea value:	Not Reported
Drainagearea Units:	Not Reported	Contrib drainagearea:	Not Reported
Contrib drainagearea units:	Not Reported	Latitude:	46.5787391
Longitude:	-120.3320036	Sourcemap scale:	Not Reported

Horiz Acc measure:	10	Horiz Acc measure units:	seconds
Horiz Collection method:	Interpolated from map		
Horiz coord refsys:	NAD83	Vert measure val:	9999.99
Vert measure units:	feet	Vertacc measure val:	999
Vert accmeasure units:	feet		
Vertcollection method:	Unknown		
Vert coord refsys:	NGVD29	Countrycode:	US
Aquifername:	Not Reported		
Formation type:	Not Reported		
Aquifer type:	Not Reported		
Construction date:	19840613	Welldepth:	330
Welldepth units:	ft	Wellholedepth:	330
Wellholedepth units:	ft		

Ground-water levels, Number of Measurements: 1

Date	Feet below Surface	Feet to Sealevel
1984-06-26	141	

Map ID:	546		
Org. Identifier:	USGS-WA	Site ID:	USGS40001223326
Formal name:	USGS Washington Water Science Center		
Monloc Identifier:	USGS-463444120212701		
Monloc name:	13N/20E-29N01		
Monloc type:	Well		
Monloc desc:	GWSI DATABASE AUGMENTATION SITE		
Huc code:	17030003	Drainagearea value:	Not Reported
Drainagearea Units:	Not Reported	Contrib drainagearea:	Not Reported
Contrib drainagearea units:	Not Reported	Latitude:	46.578739
Longitude:	-120.3586712	Sourcemap scale:	Not Reported
Horiz Acc measure:	10	Horiz Acc measure units:	seconds
Horiz Collection method:	Interpolated from map		
Horiz coord refsys:	NAD83	Vert measure val:	9999.99
Vert measure units:	feet	Vertacc measure val:	999
Vert accmeasure units:	feet		
Vertcollection method:	Unknown		
Vert coord refsys:	NGVD29	Countrycode:	US
Aquifername:	Not Reported		
Formation type:	Not Reported		
Aquifer type:	Not Reported		
Construction date:	19841001	Welldepth:	258
Welldepth units:	ft	Wellholedepth:	258
Wellholedepth units:	ft		

Ground-water levels, Number of Measurements: 1

Date	Feet below Surface	Feet to Sealevel
1984-10-05	206	

GEOCHECK VERSION 2.1
STATE DATABASE WELL INFORMATION

Map ID:	546		
Org. Identifier:	USGS-WA	Site ID:	USGS40001223325
Formal name:	USGS Washington Water Science Center		
Monloc Identifier:	USGS-463444120212601		
Monloc name:	13N/20E-29N02		
Monloc type:	Well		
Monloc desc:	GWSI DATABASE AUGMENTATION SITE		
Huc code:	17030003	Drainagearea value:	Not Reported
Drainagearea Units:	Not Reported	Contrib drainagearea:	Not Reported
Contrib drainagearea units:	Not Reported	Latitude:	46.578739
Longitude:	-120.3583934	Sourcemap scale:	Not Reported
Horiz Acc measure:	10	Horiz Acc measure units:	seconds
Horiz Collection method:	Interpolated from map		
Horiz coord refsys:	NAD83	Vert measure val:	9999.99
Vert measure units:	feet	Vertacc measure val:	999
Vert accmeasure units:	feet		
Vertcollection method:	Unknown		
Vert coord refsys:	NGVD29	Countrycode:	US
Aquifername:	Not Reported		
Formation type:	Not Reported		
Aquifer type:	Not Reported		
Construction date:	19900629	Welldepth:	232
Welldepth units:	ft	Wellholedepth:	232
Wellholedepth units:	ft		

Ground-water levels, Number of Measurements: 1

Date	Feet below Surface	Feet to Sealevel
1990-06-30	180	

Map ID:	523		
Org. Identifier:	USGS-WA	Site ID:	USGS40001223327
Formal name:	USGS Washington Water Science Center		
Monloc Identifier:	USGS-463444120220601		
Monloc name:	13N/20E-30Q01		
Monloc type:	Well		
Monloc desc:	GWSI DATABASE AUGMENTATION SITE		
Huc code:	17030003	Drainagearea value:	Not Reported
Drainagearea Units:	Not Reported	Contrib drainagearea:	Not Reported
Contrib drainagearea units:	Not Reported	Latitude:	46.5787389
Longitude:	-120.3695049	Sourcemap scale:	Not Reported
Horiz Acc measure:	10	Horiz Acc measure units:	seconds
Horiz Collection method:	Interpolated from map		
Horiz coord refsys:	NAD83	Vert measure val:	9999.99
Vert measure units:	feet	Vertacc measure val:	999
Vert accmeasure units:	feet		
Vertcollection method:	Unknown		
Vert coord refsys:	NGVD29	Countrycode:	US
Aquifername:	Not Reported		
Formation type:	Not Reported		

Aquifer type:	Not Reported		
Construction date:	19851007	Welldepth:	302
Welldepth units:	ft	Wellholedepth:	302
Wellholedepth units:	ft		

Ground-water levels, Number of Measurements: 1

Date	Feet below Surface	Feet to Sealevel
1985-10-14	195	

Map ID:	523		
Org. Identifier:	USGS-WA	Site ID:	USGS40001223330
Formal name:	USGS Washington Water Science Center		
Monloc Identifier:	USGS-463444120224401		
Monloc name:	13N/20E-30N02		
Monloc type:	Well		
Monloc desc:	GWSI DATABASE AUGMENTATION SITE		
Huc code:	17030003	Drainagearea value:	Not Reported
Drainagearea Units:	Not Reported	Contrib drainagearea:	Not Reported
Contrib drainagearea units:	Not Reported	Latitude:	46.5787388
Longitude:	-120.3800608	Sourcemap scale:	Not Reported
Horiz Acc measure:	10	Horiz Acc measure units:	seconds
Horiz Collection method:	Interpolated from map		
Horiz coord refsys:	NAD83	Vert measure val:	9999.99
Vert measure units:	feet	Vertacc measure val:	999
Vert accmeasure units:	feet		
Vertcollection method:	Unknown		
Vert coord refsys:	NGVD29	Countrycode:	US
Aquifername:	Not Reported		
Formation type:	Not Reported		
Aquifer type:	Not Reported		
Construction date:	19830926	Welldepth:	80
Welldepth units:	ft	Wellholedepth:	80
Wellholedepth units:	ft		

Ground-water levels, Number of Measurements: 1

Date	Feet below Surface	Feet to Sealevel
1983-09-26	34	

Map ID:	523		
Org. Identifier:	USGS-WA	Site ID:	USGS40001223329
Formal name:	USGS Washington Water Science Center		
Monloc Identifier:	USGS-463444120224301		
Monloc name:	13N/20E-30N03		
Monloc type:	Well		
Monloc desc:	GWSI DATABASE AUGMENTATION SITE		
Huc code:	17030003	Drainagearea value:	Not Reported
Drainagearea Units:	Not Reported	Contrib drainagearea:	Not Reported
Contrib drainagearea units:	Not Reported	Latitude:	46.5787388
Longitude:	-120.379783	Sourcemap scale:	Not Reported

Horiz Acc measure:	10	Horiz Acc measure units:	seconds
Horiz Collection method:	Interpolated from map		
Horiz coord refsys:	NAD83	Vert measure val:	9999.99
Vert measure units:	feet	Vertacc measure val:	999
Vert accmeasure units:	feet		
Vertcollection method:	Unknown		
Vert coord refsys:	NGVD29	Countrycode:	US
Aquifername:	Not Reported		
Formation type:	Not Reported		
Aquifer type:	Not Reported		
Construction date:	19831004	Welldepth:	80
Welldepth units:	ft	Wellholedepth:	80
Wellholedepth units:	ft		

Ground-water levels, Number of Measurements: 1

Date	Feet below Surface	Feet to Sealevel
1983-10-04	21	

Map ID:	523		
Org. Identifier:	USGS-WA	Site ID:	USGS40001223328
Formal name:	USGS Washington Water Science Center		
Monloc Identifier:	USGS-463444120222501		
Monloc name:	13N/20E-30P05		
Monloc type:	Well		
Monloc desc:	GWSI DATABASE AUGMENTATION SITE		
Huc code:	17030003	Drainagearea value:	Not Reported
Drainagearea Units:	Not Reported	Contrib drainagearea:	Not Reported
Contrib drainagearea units:	Not Reported	Latitude:	46.5787388
Longitude:	-120.3747829	Sourcemap scale:	Not Reported
Horiz Acc measure:	10	Horiz Acc measure units:	seconds
Horiz Collection method:	Interpolated from map		
Horiz coord refsys:	NAD83	Vert measure val:	9999.99
Vert measure units:	feet	Vertacc measure val:	999
Vert accmeasure units:	feet		
Vertcollection method:	Unknown		
Vert coord refsys:	NGVD29	Countrycode:	US
Aquifername:	Not Reported		
Formation type:	Unclassified Overburden		
Aquifer type:	Not Reported		
Construction date:	19910610	Welldepth:	210
Welldepth units:	ft	Wellholedepth:	210
Wellholedepth units:	ft		

Ground-water levels, Number of Measurements: 1

Date	Feet below Surface	Feet to Sealevel
1991-06-12	46	

GEOCHECK VERSION 2.1
STATE DATABASE WELL INFORMATION

Map ID:	538		
Org. Identifier:	USGS-WA	Site ID:	USGS40001223332
Formal name:	USGS Washington Water Science Center		
Monloc Identifier:	USGS-463444120232201		
Monloc name:	13N/19E-25Q01		
Monloc type:	Well		
Monloc desc:	GWSI DATABASE AUGMENTATION SITE		
Huc code:	17030003	Drainagearea value:	Not Reported
Drainagearea Units:	Not Reported	Contrib drainagearea:	Not Reported
Contrib drainagearea units:	Not Reported	Latitude:	46.5787387
Longitude:	-120.3906167	Sourcemap scale:	Not Reported
Horiz Acc measure:	10	Horiz Acc measure units:	seconds
Horiz Collection method:	Interpolated from map		
Horiz coord refsys:	NAD83	Vert measure val:	9999.99
Vert measure units:	feet	Vertacc measure val:	999
Vert accmeasure units:	feet		
Vertcollection method:	Unknown		
Vert coord refsys:	NGVD29	Countrycode:	US
Aquifername:	Not Reported		
Formation type:	Unclassified Overburden		
Aquifer type:	Not Reported		
Construction date:	19810115	Welldepth:	167
Welldepth units:	ft	Wellholedepth:	272
Wellholedepth units:	ft		

Ground-water levels, Number of Measurements: 1

Date	Feet below Surface	Feet to Sealevel
1981-01-16	15	

Map ID:	538		
Org. Identifier:	USGS-WA	Site ID:	USGS40001223331
Formal name:	USGS Washington Water Science Center		
Monloc Identifier:	USGS-463444120232101		
Monloc name:	13N/19E-25Q02		
Monloc type:	Well		
Monloc desc:	GWSI DATABASE AUGMENTATION SITE		
Huc code:	17030003	Drainagearea value:	Not Reported
Drainagearea Units:	Not Reported	Contrib drainagearea:	Not Reported
Contrib drainagearea units:	Not Reported	Latitude:	46.5787387
Longitude:	-120.3903389	Sourcemap scale:	Not Reported
Horiz Acc measure:	10	Horiz Acc measure units:	seconds
Horiz Collection method:	Interpolated from map		
Horiz coord refsys:	NAD83	Vert measure val:	9999.99
Vert measure units:	feet	Vertacc measure val:	999
Vert accmeasure units:	feet		
Vertcollection method:	Unknown		
Vert coord refsys:	NGVD29	Countrycode:	US
Aquifername:	Not Reported		
Formation type:	Not Reported		

Aquifer type:	Not Reported		
Construction date:	19880925	Welldepth:	111
Welldepth units:	ft	Wellholedepth:	111
Wellholedepth units:	ft		

Ground-water levels, Number of Measurements: 1

Date	Feet below Surface	Feet to Sealevel
1988-09-25	6	

Map ID:	539		
Org. Identifier:	USGS-WA	Site ID:	USGS40001223334
Formal name:	USGS Washington Water Science Center		
Monloc Identifier:	USGS-463444120241901		
Monloc name:	13N/19E-26R02		
Monloc type:	Well		
Monloc desc:	GWSI DATABASE AUGMENTATION SITE		
Huc code:	17030003	Drainagearea value:	Not Reported
Drainagearea Units:	Not Reported	Contrib drainagearea:	Not Reported
Contrib drainagearea units:	Not Reported	Latitude:	46.5787386
Longitude:	-120.4064506	Sourcemap scale:	Not Reported
Horiz Acc measure:	10	Horiz Acc measure units:	seconds
Horiz Collection method:	Interpolated from map		
Horiz coord refsys:	NAD83	Vert measure val:	9999.99
Vert measure units:	feet	Vertacc measure val:	999
Vert accmeasure units:	feet		
Vertcollection method:	Unknown		
Vert coord refsys:	NGVD29	Countrycode:	US
Aquifername:	Not Reported		
Formation type:	Unclassified Overburden		
Aquifer type:	Not Reported		
Construction date:	19780404	Welldepth:	116
Welldepth units:	ft	Wellholedepth:	116
Wellholedepth units:	ft		

Ground-water levels, Number of Measurements: 1

Date	Feet below Surface	Feet to Sealevel
1978-04-04	25	

Map ID:	539		
Org. Identifier:	USGS-WA	Site ID:	USGS40001223333
Formal name:	USGS Washington Water Science Center		
Monloc Identifier:	USGS-463444120241801		
Monloc name:	13N/19E-26R03		
Monloc type:	Well		
Monloc desc:	GWSI DATABASE AUGMENTATION SITE		
Huc code:	17030003	Drainagearea value:	Not Reported
Drainagearea Units:	Not Reported	Contrib drainagearea:	Not Reported
Contrib drainagearea units:	Not Reported	Latitude:	46.5787386
Longitude:	-120.4061728	Sourcemap scale:	Not Reported

Horiz Acc measure:	10	Horiz Acc measure units:	seconds
Horiz Collection method:	Interpolated from map		
Horiz coord refsys:	NAD83	Vert measure val:	9999.99
Vert measure units:	feet	Vertacc measure val:	999
Vert accmeasure units:	feet		
Vertcollection method:	Unknown		
Vert coord refsys:	NGVD29	Countrycode:	US
Aquifername:	Not Reported		
Formation type:	Not Reported		
Aquifer type:	Not Reported		
Construction date:	19830406	Welldepth:	95
Welldepth units:	ft	Wellholedepth:	95
Wellholedepth units:	ft		

Ground-water levels, Number of Measurements: 1

Date	Feet below Surface	Feet to Sealevel
1983-04-06	17	

Map ID:	536		
Org. Identifier:	USGS-WA	Site ID:	USGS40001223337
Formal name:	USGS Washington Water Science Center		
Monloc Identifier:	USGS-463444120255401		
Monloc name:	13N/19E-27Q01		
Monloc type:	Well		
Monloc desc:	GWSI DATABASE AUGMENTATION SITE		
Huc code:	17030003	Drainagearea value:	Not Reported
Drainagearea Units:	Not Reported	Contrib drainagearea:	Not Reported
Contrib drainagearea units:	Not Reported	Latitude:	46.5787384
Longitude:	-120.4328404	Sourcemap scale:	Not Reported
Horiz Acc measure:	10	Horiz Acc measure units:	seconds
Horiz Collection method:	Interpolated from map		
Horiz coord refsys:	NAD83	Vert measure val:	9999.99
Vert measure units:	feet	Vertacc measure val:	999
Vert accmeasure units:	feet		
Vertcollection method:	Unknown		
Vert coord refsys:	NGVD29	Countrycode:	US
Aquifername:	Not Reported		
Formation type:	Not Reported		
Aquifer type:	Not Reported		
Construction date:	19870811	Welldepth:	48
Welldepth units:	ft	Wellholedepth:	51
Wellholedepth units:	ft		

Ground-water levels, Number of Measurements: 1

Date	Feet below Surface	Feet to Sealevel
1987-08-12	6	

GEOCHECK VERSION 2.1
STATE DATABASE WELL INFORMATION

Map ID:	536		
Org. Identifier:	USGS-WA	Site ID:	USGS40001223336
Formal name:	USGS Washington Water Science Center		
Monloc Identifier:	USGS-463444120255301		
Monloc name:	13N/19E-27Q02		
Monloc type:	Well		
Monloc desc:	GWSI DATABASE AUGMENTATION SITE		
Huc code:	17030003	Drainagearea value:	Not Reported
Drainagearea Units:	Not Reported	Contrib drainagearea:	Not Reported
Contrib drainagearea units:	Not Reported	Latitude:	46.5787384
Longitude:	-120.4325626	Sourcemap scale:	Not Reported
Horiz Acc measure:	10	Horiz Acc measure units:	seconds
Horiz Collection method:	Interpolated from map		
Horiz coord refsys:	NAD83	Vert measure val:	9999.99
Vert measure units:	feet	Vertacc measure val:	999
Vert accmeasure units:	feet		
Vertcollection method:	Unknown		
Vert coord refsys:	NGVD29	Countrycode:	US
Aquifername:	Not Reported		
Formation type:	Not Reported		
Aquifer type:	Not Reported		
Construction date:	19900706	Welldepth:	100
Welldepth units:	ft	Wellholedepth:	100
Wellholedepth units:	ft		

Ground-water levels, Number of Measurements: 1

Date	Feet below Surface	Feet to Sealevel
1990-07-08	8	

Map ID:	547		
Org. Identifier:	USGS-WA	Site ID:	USGS40001223335
Formal name:	USGS Washington Water Science Center		
Monloc Identifier:	USGS-463444120253501		
Monloc name:	13N/19E-27R01		
Monloc type:	Well		
Monloc desc:	GWSI DATABASE AUGMENTATION SITE		
Huc code:	17030003	Drainagearea value:	Not Reported
Drainagearea Units:	Not Reported	Contrib drainagearea:	Not Reported
Contrib drainagearea units:	Not Reported	Latitude:	46.5787384
Longitude:	-120.4275624	Sourcemap scale:	Not Reported
Horiz Acc measure:	10	Horiz Acc measure units:	seconds
Horiz Collection method:	Interpolated from map		
Horiz coord refsys:	NAD83	Vert measure val:	9999.99
Vert measure units:	feet	Vertacc measure val:	999
Vert accmeasure units:	feet		
Vertcollection method:	Unknown		
Vert coord refsys:	NGVD29	Countrycode:	US
Aquifername:	Not Reported		
Formation type:	Not Reported		

Aquifer type:	Not Reported		
Construction date:	19780217	Welldepth:	56
Welldepth units:	ft	Wellholedepth:	56
Wellholedepth units:	ft		

Ground-water levels, Number of Measurements: 1

Date	Feet below Surface	Feet to Sealevel
1978-02-17	21	

Map ID:	539		
Org. Identifier:	USGS-WA	Site ID:	USGS40001223314
Formal name:	USGS Washington Water Science Center		
Monloc Identifier:	USGS-463442120243201		
Monloc name:	13N/19E-26Q01		
Monloc type:	Well		
Monloc desc:	Not Reported		
Huc code:	17030003	Drainagearea value:	Not Reported
Drainagearea Units:	Not Reported	Contrib drainagearea:	Not Reported
Contrib drainagearea units:	Not Reported	Latitude:	46.578183
Longitude:	-120.4100618	Sourcemap scale:	24000
Horiz Acc measure:	5	Horiz Acc measure units:	seconds
Horiz Collection method:	Interpolated from map		
Horiz coord refsys:	NAD83	Vert measure val:	1080
Vert measure units:	feet	Vertacc measure val:	10
Vert accmeasure units:	feet		
Vertcollection method:	Interpolated from topographic map		
Vert coord refsys:	NGVD29	Countrycode:	US
Aquifername:	Not Reported		
Formation type:	Not Reported		
Aquifer type:	Not Reported		
Construction date:	19760209	Welldepth:	76
Welldepth units:	ft	Wellholedepth:	76
Wellholedepth units:	ft		

Ground-water levels, Number of Measurements: 1

Date	Feet below Surface	Feet to Sealevel
1976-02-09	23.5	

Map ID:	548		
Org. Identifier:	USGS-WA	Site ID:	USGS40001223302
Formal name:	USGS Washington Water Science Center		
Monloc Identifier:	USGS-463441119484401		
Monloc name:	13N/24E-28R01		
Monloc type:	Well		
Monloc desc:	Not Reported		
Huc code:	17030003	Drainagearea value:	Not Reported
Drainagearea Units:	Not Reported	Contrib drainagearea:	Not Reported
Contrib drainagearea units:	Not Reported	Latitude:	46.5779108
Longitude:	-119.8133721	Sourcemap scale:	24000

Horiz Acc measure:	1	Horiz Acc measure units:	seconds
Horiz Collection method:	Interpolated from map		
Horiz coord refsys:	NAD83	Vert measure val:	1095
Vert measure units:	feet	Vertacc measure val:	1
Vert accmeasure units:	feet		
Vertcollection method:	Interpolated from topographic map		
Vert coord refsys:	NGVD29	Countrycode:	US
Aquifername:	Not Reported		
Formation type:	Not Reported		
Aquifer type:	Not Reported		
Construction date:	19010101	Welldepth:	41
Welldepth units:	ft	Wellholedepth:	Not Reported
Wellholedepth units:	Not Reported		

Ground-water levels, Number of Measurements: 1

Date	Feet below Surface	Feet to Sealevel
1943-03-12	32	

Map ID:	549		
Org. Identifier:	USGS-WA	Site ID:	USGS40001223303
Formal name:	USGS Washington Water Science Center		
Monloc Identifier:	USGS-463441120175701		
Monloc name:	13N/20E-34A01		
Monloc type:	Well		
Monloc desc:	GWSI DATABASE AUGMENTATION SITE		
Huc code:	17030003	Drainagearea value:	Not Reported
Drainagearea Units:	Not Reported	Contrib drainagearea:	Not Reported
Contrib drainagearea units:	Not Reported	Latitude:	46.5779061
Longitude:	-120.3003359	Sourcemap scale:	Not Reported
Horiz Acc measure:	10	Horiz Acc measure units:	seconds
Horiz Collection method:	Interpolated from map		
Horiz coord refsys:	NAD83	Vert measure val:	9999.99
Vert measure units:	feet	Vertacc measure val:	999
Vert accmeasure units:	feet		
Vertcollection method:	Unknown		
Vert coord refsys:	NGVD29	Countrycode:	US
Aquifername:	Not Reported		
Formation type:	Columbia River Basalt Group		
Aquifer type:	Not Reported		
Construction date:	19800911	Welldepth:	687
Welldepth units:	ft	Wellholedepth:	687
Wellholedepth units:	ft		

Ground-water levels, Number of Measurements: 1

Date	Feet below Surface	Feet to Sealevel
1980-10-02	382	

GEOCHECK VERSION 2.1
STATE DATABASE WELL INFORMATION

Map ID:	539		
Org. Identifier:	USGS-WA	Site ID:	USGS40001223305
Formal name:	USGS Washington Water Science Center		
Monloc Identifier:	USGS-463441120243801		
Monloc name:	13N/19E-26Q02		
Monloc type:	Well		
Monloc desc:	GWSI DATABASE AUGMENTATION SITE		
Huc code:	17030003	Drainagearea value:	Not Reported
Drainagearea Units:	Not Reported	Contrib drainagearea:	Not Reported
Contrib drainagearea units:	Not Reported	Latitude:	46.5779052
Longitude:	-120.4117286	Sourcemap scale:	Not Reported
Horiz Acc measure:	10	Horiz Acc measure units:	seconds
Horiz Collection method:	Interpolated from map		
Horiz coord refsys:	NAD83	Vert measure val:	9999.99
Vert measure units:	feet	Vertacc measure val:	999
Vert accmeasure units:	feet		
Vertcollection method:	Unknown		
Vert coord refsys:	NGVD29	Countrycode:	US
Aquifername:	Not Reported		
Formation type:	Not Reported		
Aquifer type:	Not Reported		
Construction date:	19760517	Welldepth:	76
Welldepth units:	ft	Wellholedepth:	76
Wellholedepth units:	ft		

Ground-water levels, Number of Measurements: 1

Date	Feet below Surface	Feet to Sealevel
1976-05-17	10	

Map ID:	545		
Org. Identifier:	USGS-WA	Site ID:	USGS40001223288
Formal name:	USGS Washington Water Science Center		
Monloc Identifier:	USGS-463440120201702		
Monloc name:	13N/20E-28N01D1		
Monloc type:	Well		
Monloc desc:	GWSI DATABASE AUGMENTATION SITE		
Huc code:	17030003	Drainagearea value:	Not Reported
Drainagearea Units:	Not Reported	Contrib drainagearea:	Not Reported
Contrib drainagearea units:	Not Reported	Latitude:	46.577628
Longitude:	-120.339226	Sourcemap scale:	Not Reported
Horiz Acc measure:	10	Horiz Acc measure units:	seconds
Horiz Collection method:	Interpolated from map		
Horiz coord refsys:	NAD83	Vert measure val:	9999.99
Vert measure units:	feet	Vertacc measure val:	999
Vert accmeasure units:	feet		
Vertcollection method:	Unknown		
Vert coord refsys:	NGVD29	Countrycode:	US
Aquifername:	Not Reported		
Formation type:	Not Reported		

Aquifer type:	Not Reported		
Construction date:	19770627	Welldepth:	1008
Welldepth units:	ft	Wellholedepth:	1008
Wellholedepth units:	ft		

Ground-water levels, Number of Measurements: 1

Date	Feet below Surface	Feet to Sealevel
1978-02-10	298	

Map ID:	523		
Org. Identifier:	USGS-WA	Site ID:	USGS40001223289
Formal name:	USGS Washington Water Science Center		
Monloc Identifier:	USGS-463440120223201		
Monloc name:	13N/20E-30P02		
Monloc type:	Well		
Monloc desc:	Not Reported		
Huc code:	17030003	Drainagearea value:	Not Reported
Drainagearea Units:	Not Reported	Contrib drainagearea:	Not Reported
Contrib drainagearea units:	Not Reported	Latitude:	46.5776277
Longitude:	-120.3767274	Sourcemap scale:	24000
Horiz Acc measure:	5	Horiz Acc measure units:	seconds
Horiz Collection method:	Interpolated from map		
Horiz coord refsys:	NAD83	Vert measure val:	1240
Vert measure units:	feet	Vertacc measure val:	10
Vert accmeasure units:	feet		
Vertcollection method:	Interpolated from topographic map		
Vert coord refsys:	NGVD29	Countrycode:	US
Aquifername:	Not Reported		
Formation type:	Not Reported		
Aquifer type:	Not Reported		
Construction date:	19760318	Welldepth:	96
Welldepth units:	ft	Wellholedepth:	96
Wellholedepth units:	ft		

Ground-water levels, Number of Measurements: 1

Date	Feet below Surface	Feet to Sealevel
1976-03-18	37	

Map ID:	550		
Org. Identifier:	USGS-WA	Site ID:	USGS40001223290
Formal name:	USGS Washington Water Science Center		
Monloc Identifier:	USGS-463440120261801		
Monloc name:	13N/19E-27P01		
Monloc type:	Well		
Monloc desc:	Not Reported		
Huc code:	17030003	Drainagearea value:	Not Reported
Drainagearea Units:	Not Reported	Contrib drainagearea:	Not Reported
Contrib drainagearea units:	Not Reported	Latitude:	46.5771272
Longitude:	-120.4404795	Sourcemap scale:	24000

Horiz Acc measure:	.5	Horiz Acc measure units:	seconds
Horiz Collection method:	Global positioning system (GPS), uncorrected		
Horiz coord refsys:	NAD83	Vert measure val:	990
Vert measure units:	feet	Vertacc measure val:	10
Vert accmeasure units:	feet		
Vertcollection method:	Interpolated from topographic map		
Vert coord refsys:	NGVD29	Countrycode:	US
Aquifername:	Not Reported		
Formation type:	Ellensburg Formation		
Aquifer type:	Not Reported		
Construction date:	19771219	Welldepth:	305
Welldepth units:	ft	Wellholedepth:	305
Wellholedepth units:	ft		

Ground-water levels, Number of Measurements: 25

Date	Feet below Surface	Feet to Sealevel	Date	Feet below Surface	Feet to Sealevel
2001-03-07					
Note: The site was flowing, but the head could not be measured without additional equipment.					
2000-03-17	-32		1997-03-24	-26	
1996-03-15	-33		1995-04-13	-25	
1994-03-07	-27		1993-03-19	31	
1989-11-17	-36		1989-03-16	-37	
1988-11-15	-31		1988-03-16	-34	
1987-02-24	-30		1986-11-21	-29	
1986-04-18	33		1985-10-03	-31	
1985-03-20	-34		1984-03-01	-36	
1983-03-15	-38				
1981-03-11					
Note: The site was flowing, but the head could not be measured without additional equipment.					
1979-12-10					
Note: The site was flowing, but the head could not be measured without additional equipment.					
1979-11-05					
Note: The site was flowing, but the head could not be measured without additional equipment.					
1979-11-01					
Note: The site was flowing, but the head could not be measured without additional equipment.					
1979-02-28					
Note: The site was flowing, but the head could not be measured without additional equipment.					
1978-01-27	-14				
1977-12-28					
Note: The site was flowing, but the head could not be measured without additional equipment.					

Map ID:	550		
Org. Identifier:	USGS-WA	Site ID:	USGS40001223190
Formal name:	USGS Washington Water Science Center		
Monloc Identifier:	USGS-463435120263401		
Monloc name:	13N/19E-34D01		
Monloc type:	Well		
Monloc desc:	Not Reported		
Huc code:	17030003	Drainagearea value:	Not Reported
Drainagearea Units:	Not Reported	Contrib drainagearea:	Not Reported
Contrib drainagearea units:	Not Reported	Latitude:	46.5762383
Longitude:	-120.4439519	Sourcemap scale:	62500

Horiz Acc measure:	1	Horiz Acc measure units:	seconds
Horiz Collection method:	Interpolated from map		
Horiz coord refsys:	NAD83	Vert measure val:	995
Vert measure units:	feet	Vertacc measure val:	20
Vert accmeasure units:	feet		
Vertcollection method:	Interpolated from topographic map		
Vert coord refsys:	NGVD29	Countrycode:	US
Aquifername:	Not Reported		
Formation type:	Not Reported		
Aquifer type:	Not Reported		
Construction date:	19700423	Welldepth:	260
Welldepth units:	ft	Wellholedepth:	Not Reported
Wellholedepth units:	Not Reported		

Ground-water levels, Number of Measurements: 1

Date	Feet below Surface	Feet to Sealevel
1970-05-02	2	

Map ID:	552		
Org. Identifier:	USGS-WA	Site ID:	USGS40001223140
Formal name:	USGS Washington Water Science Center		
Monloc Identifier:	USGS-463432120195501		
Monloc name:	13N/20E-34D01		
Monloc type:	Well		
Monloc desc:	GWSI DATABASE AUGMENTATION SITE		
Huc code:	17030003	Drainagearea value:	Not Reported
Drainagearea Units:	Not Reported	Contrib drainagearea:	Not Reported
Contrib drainagearea units:	Not Reported	Latitude:	46.5754058
Longitude:	-120.3331147	Sourcemap scale:	Not Reported
Horiz Acc measure:	10	Horiz Acc measure units:	seconds
Horiz Collection method:	Interpolated from map		
Horiz coord refsys:	NAD83	Vert measure val:	9999.99
Vert measure units:	feet	Vertacc measure val:	999
Vert accmeasure units:	feet		
Vertcollection method:	Unknown		
Vert coord refsys:	NGVD29	Countrycode:	US
Aquifername:	Not Reported		
Formation type:	Not Reported		
Aquifer type:	Not Reported		
Construction date:	19780401	Welldepth:	224
Welldepth units:	ft	Wellholedepth:	224
Wellholedepth units:	ft		

Ground-water levels, Number of Measurements: 1

Date	Feet below Surface	Feet to Sealevel
1978-05-15	186	

GEOCHECK VERSION 2.1
STATE DATABASE WELL INFORMATION

Map ID:	553		
Org. Identifier:	USGS-WA	Site ID:	USGS40001223141
Formal name:	USGS Washington Water Science Center		
Monloc Identifier:	USGS-463432120210601		
Monloc name:	13N/20E-32C01		
Monloc type:	Well		
Monloc desc:	Not Reported		
Huc code:	17030003	Drainagearea value:	Not Reported
Drainagearea Units:	Not Reported	Contrib drainagearea:	Not Reported
Contrib drainagearea units:	Not Reported	Latitude:	46.5754057
Longitude:	-120.3528376	Sourcemap scale:	24000
Horiz Acc measure:	1	Horiz Acc measure units:	seconds
Horiz Collection method:	Interpolated from map		
Horiz coord refsys:	NAD83	Vert measure val:	1300
Vert measure units:	feet	Vertacc measure val:	10
Vert accmeasure units:	feet		
Vertcollection method:	Interpolated from topographic map		
Vert coord refsys:	NGVD29	Countrycode:	US
Aquifername:	Not Reported		
Formation type:	Columbia River Basalt Group		
Aquifer type:	Not Reported		
Construction date:	18990702	Welldepth:	650
Welldepth units:	ft	Wellholedepth:	Not Reported
Wellholedepth units:	Not Reported		

Ground-water levels, Number of Measurements: 0

Map ID:	554		
Org. Identifier:	USGS-WA	Site ID:	USGS40001223142
Formal name:	USGS Washington Water Science Center		
Monloc Identifier:	USGS-463432120212601		
Monloc name:	13N/20E-32D03		
Monloc type:	Well		
Monloc desc:	GWSI DATABASE AUGMENTATION SITE		
Huc code:	17030003	Drainagearea value:	Not Reported
Drainagearea Units:	Not Reported	Contrib drainagearea:	Not Reported
Contrib drainagearea units:	Not Reported	Latitude:	46.5754056
Longitude:	-120.3583934	Sourcemap scale:	Not Reported
Horiz Acc measure:	10	Horiz Acc measure units:	seconds
Horiz Collection method:	Interpolated from map		
Horiz coord refsys:	NAD83	Vert measure val:	9999.99
Vert measure units:	feet	Vertacc measure val:	999
Vert accmeasure units:	feet		
Vertcollection method:	Unknown		
Vert coord refsys:	NGVD29	Countrycode:	US
Aquifername:	Not Reported		
Formation type:	Not Reported		
Aquifer type:	Not Reported		
Construction date:	19860127	Welldepth:	221
Welldepth units:	ft	Wellholedepth:	221
Wellholedepth units:	ft		

Ground-water levels, Number of Measurements: 1

Date	Feet below Surface	Feet to Sealevel
1986-01-29	140	

Map ID:	550		
Org. Identifier:	USGS-WA	Site ID:	USGS40001223143
Formal name:	USGS Washington Water Science Center		
Monloc Identifier:	USGS-463432120263101		
Monloc name:	13N/19E-34D02		
Monloc type:	Well		
Monloc desc:	GWSI DATABASE AUGMENTATION SITE		
Huc code:	17030003	Drainagearea value:	Not Reported
Drainagearea Units:	Not Reported	Contrib drainagearea:	Not Reported
Contrib drainagearea units:	Not Reported	Latitude:	46.5752105
Longitude:	-120.4438407	Sourcemap scale:	24000
Horiz Acc measure:	.5	Horiz Acc measure units:	seconds
Horiz Collection method:	Global positioning system (GPS), uncorrected		
Horiz coord refsys:	NAD83	Vert measure val:	985
Vert measure units:	feet	Vertacc measure val:	10
Vert accmeasure units:	feet		
Vertcollection method:	Interpolated from topographic map		
Vert coord refsys:	NGVD29	Countrycode:	US
Aquifername:	Not Reported		
Formation type:	Unclassified Overburden		
Aquifer type:	Not Reported		
Construction date:	19900730	Welldepth:	60
Welldepth units:	ft	Wellholedepth:	60
Wellholedepth units:	ft		

Ground-water levels, Number of Measurements: 2

Date	Feet below Surface	Feet to Sealevel	Date	Feet below Surface	Feet to Sealevel
2001-03-13	6.05		1990-08-01	5	

Map ID:	555		
Org. Identifier:	USGS-WA	Site ID:	USGS40001223113
Formal name:	USGS Washington Water Science Center		
Monloc Identifier:	USGS-463431120185401		
Monloc name:	13N/20E-34D02		
Monloc type:	Well		
Monloc desc:	GWSI DATABASE AUGMENTATION SITE		
Huc code:	17030003	Drainagearea value:	Not Reported
Drainagearea Units:	Not Reported	Contrib drainagearea:	Not Reported
Contrib drainagearea units:	Not Reported	Latitude:	46.5751282
Longitude:	-120.3161697	Sourcemap scale:	Not Reported

Horiz Acc measure:	10	Horiz Acc measure units:	seconds
Horiz Collection method:	Interpolated from map		
Horiz coord refsys:	NAD83	Vert measure val:	9999.99
Vert measure units:	feet	Vertacc measure val:	999
Vert accmeasure units:	feet		
Vertcollection method:	Unknown		
Vert coord refsys:	NGVD29	Countrycode:	US
Aquifername:	Not Reported		
Formation type:	Columbia River Basalt Group		
Aquifer type:	Not Reported		
Construction date:	19850802	Welldepth:	517
Welldepth units:	ft	Wellholedepth:	517
Wellholedepth units:	ft		

Ground-water levels, Number of Measurements: 1

Date	Feet below Surface	Feet to Sealevel
1985-08-03	369	

Map ID:	555		
Org. Identifier:	USGS-WA	Site ID:	USGS40001223112
Formal name:	USGS Washington Water Science Center		
Monloc Identifier:	USGS-463431120185301		
Monloc name:	13N/20E-34D03		
Monloc type:	Well		
Monloc desc:	GWSI DATABASE AUGMENTATION SITE		
Huc code:	17030003	Drainagearea value:	Not Reported
Drainagearea Units:	Not Reported	Contrib drainagearea:	Not Reported
Contrib drainagearea units:	Not Reported	Latitude:	46.5751282
Longitude:	-120.3158919	Sourcemap scale:	Not Reported
Horiz Acc measure:	10	Horiz Acc measure units:	seconds
Horiz Collection method:	Interpolated from map		
Horiz coord refsys:	NAD83	Vert measure val:	9999.99
Vert measure units:	feet	Vertacc measure val:	999
Vert accmeasure units:	feet		
Vertcollection method:	Unknown		
Vert coord refsys:	NGVD29	Countrycode:	US
Aquifername:	Not Reported		
Formation type:	Not Reported		
Aquifer type:	Not Reported		
Construction date:	19890927	Welldepth:	502
Welldepth units:	ft	Wellholedepth:	502
Wellholedepth units:	ft		

Ground-water levels, Number of Measurements: 1

Date	Feet below Surface	Feet to Sealevel
1989-09-29	176	

GEOCHECK VERSION 2.1
STATE DATABASE WELL INFORMATION

Map ID:	556		
Org. Identifier:	USGS-WA	Site ID:	USGS40001223114
Formal name:	USGS Washington Water Science Center		
Monloc Identifier:	USGS-463431120193201		
Monloc name:	13N/20E-33B01		
Monloc type:	Well		
Monloc desc:	GWSI DATABASE AUGMENTATION SITE		
Huc code:	17030003	Drainagearea value:	Not Reported
Drainagearea Units:	Not Reported	Contrib drainagearea:	Not Reported
Contrib drainagearea units:	Not Reported	Latitude:	46.5751281
Longitude:	-120.3267256	Sourcemap scale:	Not Reported
Horiz Acc measure:	10	Horiz Acc measure units:	seconds
Horiz Collection method:	Interpolated from map		
Horiz coord refsys:	NAD83	Vert measure val:	9999.99
Vert measure units:	feet	Vertacc measure val:	999
Vert accmeasure units:	feet		
Vertcollection method:	Unknown		
Vert coord refsys:	NGVD29	Countrycode:	US
Aquifername:	Not Reported		
Formation type:	Unclassified Overburden		
Aquifer type:	Not Reported		
Construction date:	19901214	Welldepth:	359
Welldepth units:	ft	Wellholedepth:	359
Wellholedepth units:	ft		

Ground-water levels, Number of Measurements: 1

Date	Feet below Surface	Feet to Sealevel
1990-12-27	197	

Map ID:	557		
Org. Identifier:	USGS-WA	Site ID:	USGS40001223116
Formal name:	USGS Washington Water Science Center		
Monloc Identifier:	USGS-463431120203101		
Monloc name:	13N/20E-32A02		
Monloc type:	Well		
Monloc desc:	GWSI DATABASE AUGMENTATION SITE		
Huc code:	17030003	Drainagearea value:	Not Reported
Drainagearea Units:	Not Reported	Contrib drainagearea:	Not Reported
Contrib drainagearea units:	Not Reported	Latitude:	46.575128
Longitude:	-120.343115	Sourcemap scale:	Not Reported
Horiz Acc measure:	10	Horiz Acc measure units:	seconds
Horiz Collection method:	Interpolated from map		
Horiz coord refsys:	NAD83	Vert measure val:	9999.99
Vert measure units:	feet	Vertacc measure val:	999
Vert accmeasure units:	feet		
Vertcollection method:	Unknown		
Vert coord refsys:	NGVD29	Countrycode:	US
Aquifername:	Not Reported		
Formation type:	Not Reported		

Aquifer type:	Not Reported		
Construction date:	19841009	Welldepth:	335
Welldepth units:	ft	Wellholedepth:	335
Wellholedepth units:	ft		

Ground-water levels, Number of Measurements: 1

Date	Feet below Surface	Feet to Sealevel
1984-12-09	220	

Map ID:	557		
Org. Identifier:	USGS-WA	Site ID:	USGS40001223115
Formal name:	USGS Washington Water Science Center		
Monloc Identifier:	USGS-463431120203001		
Monloc name:	13N/20E-32A01		
Monloc type:	Well		
Monloc desc:	GWSI DATABASE AUGMENTATION SITE		
Huc code:	17030003	Drainagearea value:	Not Reported
Drainagearea Units:	Not Reported	Contrib drainagearea:	Not Reported
Contrib drainagearea units:	Not Reported	Latitude:	46.575128
Longitude:	-120.3428373	Sourcemap scale:	Not Reported
Horiz Acc measure:	10	Horiz Acc measure units:	seconds
Horiz Collection method:	Interpolated from map		
Horiz coord refsys:	NAD83	Vert measure val:	9999.99
Vert measure units:	feet	Vertacc measure val:	999
Vert accmeasure units:	feet		
Vertcollection method:	Unknown		
Vert coord refsys:	NGVD29	Countrycode:	US
Aquifername:	Not Reported		
Formation type:	Unclassified Overburden		
Aquifer type:	Not Reported		
Construction date:	19761202	Welldepth:	340
Welldepth units:	ft	Wellholedepth:	345
Wellholedepth units:	ft		

Ground-water levels, Number of Measurements: 0

Map ID:	553		
Org. Identifier:	USGS-WA	Site ID:	USGS40001223119
Formal name:	USGS Washington Water Science Center		
Monloc Identifier:	USGS-463431120210801		
Monloc name:	13N/20E-32C02		
Monloc type:	Well		
Monloc desc:	GWSI DATABASE AUGMENTATION SITE		
Huc code:	17030003	Drainagearea value:	Not Reported
Drainagearea Units:	Not Reported	Contrib drainagearea:	Not Reported
Contrib drainagearea units:	Not Reported	Latitude:	46.5751279
Longitude:	-120.3533932	Sourcemap scale:	Not Reported

Horiz Acc measure:	10	Horiz Acc measure units:	seconds
Horiz Collection method:	Interpolated from map		
Horiz coord refsys:	NAD83	Vert measure val:	9999.99
Vert measure units:	feet	Vertacc measure val:	999
Vert accmeasure units:	feet		
Vertcollection method:	Unknown		
Vert coord refsys:	NGVD29	Countrycode:	US
Aquifername:	Not Reported		
Formation type:	Not Reported		
Aquifer type:	Not Reported		
Construction date:	19810722	Welldepth:	240
Welldepth units:	ft	Wellholedepth:	240
Wellholedepth units:	ft		

Ground-water levels, Number of Measurements: 1

Date	Feet below Surface	Feet to Sealevel
1981-07-22	125	

Map ID:	558		
Org. Identifier:	USGS-WA	Site ID:	USGS40001223118
Formal name:	USGS Washington Water Science Center		
Monloc Identifier:	USGS-463431120204901		
Monloc name:	13N/20E-32B01		
Monloc type:	Well		
Monloc desc:	GWSI DATABASE AUGMENTATION SITE		
Huc code:	17030003	Drainagearea value:	Not Reported
Drainagearea Units:	Not Reported	Contrib drainagearea:	Not Reported
Contrib drainagearea units:	Not Reported	Latitude:	46.5751279
Longitude:	-120.3481152	Sourcemap scale:	Not Reported
Horiz Acc measure:	10	Horiz Acc measure units:	seconds
Horiz Collection method:	Interpolated from map		
Horiz coord refsys:	NAD83	Vert measure val:	9999.99
Vert measure units:	feet	Vertacc measure val:	999
Vert accmeasure units:	feet		
Vertcollection method:	Unknown		
Vert coord refsys:	NGVD29	Countrycode:	US
Aquifername:	Not Reported		
Formation type:	Not Reported		
Aquifer type:	Not Reported		
Construction date:	19800925	Welldepth:	220
Welldepth units:	ft	Wellholedepth:	220
Wellholedepth units:	ft		

Ground-water levels, Number of Measurements: 1

Date	Feet below Surface	Feet to Sealevel
1980-09-26	150	

GEOCHECK VERSION 2.1
STATE DATABASE WELL INFORMATION

Map ID:	558		
Org. Identifier:	USGS-WA	Site ID:	USGS40001223117
Formal name:	USGS Washington Water Science Center		
Monloc Identifier:	USGS-463431120204801		
Monloc name:	13N/20E-32B02		
Monloc type:	Well		
Monloc desc:	GWSI DATABASE AUGMENTATION SITE		
Huc code:	17030003	Drainagearea value:	Not Reported
Drainagearea Units:	Not Reported	Contrib drainagearea:	Not Reported
Contrib drainagearea units:	Not Reported	Latitude:	46.5751279
Longitude:	-120.3478374	Sourcemap scale:	Not Reported
Horiz Acc measure:	10	Horiz Acc measure units:	seconds
Horiz Collection method:	Interpolated from map		
Horiz coord refsys:	NAD83	Vert measure val:	9999.99
Vert measure units:	feet	Vertacc measure val:	999
Vert accmeasure units:	feet		
Vertcollection method:	Unknown		
Vert coord refsys:	NGVD29	Countrycode:	US
Aquifername:	Not Reported		
Formation type:	Not Reported		
Aquifer type:	Not Reported		
Construction date:	19871118	Welldepth:	320
Welldepth units:	ft	Wellholedepth:	320
Wellholedepth units:	ft		

Ground-water levels, Number of Measurements: 1

Date	Feet below Surface	Feet to Sealevel
1987-11-18	183	

Map ID:	559		
Org. Identifier:	USGS-WA	Site ID:	USGS40001223122
Formal name:	USGS Washington Water Science Center		
Monloc Identifier:	USGS-463431120220601		
Monloc name:	13N/20E-31B01		
Monloc type:	Well		
Monloc desc:	GWSI DATABASE AUGMENTATION SITE		
Huc code:	17030003	Drainagearea value:	Not Reported
Drainagearea Units:	Not Reported	Contrib drainagearea:	Not Reported
Contrib drainagearea units:	Not Reported	Latitude:	46.5751278
Longitude:	-120.3695049	Sourcemap scale:	Not Reported
Horiz Acc measure:	10	Horiz Acc measure units:	seconds
Horiz Collection method:	Interpolated from map		
Horiz coord refsys:	NAD83	Vert measure val:	9999.99
Vert measure units:	feet	Vertacc measure val:	999
Vert accmeasure units:	feet		
Vertcollection method:	Unknown		
Vert coord refsys:	NGVD29	Countrycode:	US
Aquifername:	Not Reported		
Formation type:	Unclassified Overburden		

Aquifer type:	Not Reported		
Construction date:	19900913	Welldepth:	200
Welldepth units:	ft	Wellholedepth:	200
Wellholedepth units:	ft		

Ground-water levels, Number of Measurements: 1

Date	Feet below Surface	Feet to Sealevel
1990-09-17	115	

Map ID:	554		
Org. Identifier:	USGS-WA	Site ID:	USGS40001223121
Formal name:	USGS Washington Water Science Center		
Monloc Identifier:	USGS-463431120212701		
Monloc name:	13N/20E-32D01		
Monloc type:	Well		
Monloc desc:	GWSI DATABASE AUGMENTATION SITE		
Huc code:	17030003	Drainagearea value:	Not Reported
Drainagearea Units:	Not Reported	Contrib drainagearea:	Not Reported
Contrib drainagearea units:	Not Reported	Latitude:	46.5751278
Longitude:	-120.3586711	Sourcemap scale:	Not Reported
Horiz Acc measure:	10	Horiz Acc measure units:	seconds
Horiz Collection method:	Interpolated from map		
Horiz coord refsys:	NAD83	Vert measure val:	9999.99
Vert measure units:	feet	Vertacc measure val:	999
Vert accmeasure units:	feet		
Vertcollection method:	Unknown		
Vert coord refsys:	NGVD29	Countrycode:	US
Aquifername:	Not Reported		
Formation type:	Not Reported		
Aquifer type:	Not Reported		
Construction date:	19780906	Welldepth:	211
Welldepth units:	ft	Wellholedepth:	211
Wellholedepth units:	ft		

Ground-water levels, Number of Measurements: 1

Date	Feet below Surface	Feet to Sealevel
1978-09-07	164	

Map ID:	554		
Org. Identifier:	USGS-WA	Site ID:	USGS40001223120
Formal name:	USGS Washington Water Science Center		
Monloc Identifier:	USGS-463431120212601		
Monloc name:	13N/20E-32D02		
Monloc type:	Well		
Monloc desc:	GWSI DATABASE AUGMENTATION SITE		
Huc code:	17030003	Drainagearea value:	Not Reported
Drainagearea Units:	Not Reported	Contrib drainagearea:	Not Reported
Contrib drainagearea units:	Not Reported	Latitude:	46.5751278
Longitude:	-120.3583934	Sourcemap scale:	Not Reported

Horiz Acc measure:	10	Horiz Acc measure units:	seconds
Horiz Collection method:	Interpolated from map		
Horiz coord refsys:	NAD83	Vert measure val:	9999.99
Vert measure units:	feet	Vertacc measure val:	999
Vert accmeasure units:	feet		
Vertcollection method:	Unknown		
Vert coord refsys:	NGVD29	Countrycode:	US
Aquifername:	Not Reported		
Formation type:	Unclassified Overburden		
Aquifer type:	Not Reported		
Construction date:	19791130	Welldepth:	278
Welldepth units:	ft	Wellholedepth:	278
Wellholedepth units:	ft		

Ground-water levels, Number of Measurements: 1

Date	Feet below Surface	Feet to Sealevel
1979-12-03	133	

Map ID:	560		
Org. Identifier:	USGS-WA	Site ID:	USGS40001223125
Formal name:	USGS Washington Water Science Center		
Monloc Identifier:	USGS-463431120224401		
Monloc name:	13N/20E-31D01		
Monloc type:	Well		
Monloc desc:	GWSI DATABASE AUGMENTATION SITE		
Huc code:	17030003	Drainagearea value:	Not Reported
Drainagearea Units:	Not Reported	Contrib drainagearea:	Not Reported
Contrib drainagearea units:	Not Reported	Latitude:	46.5751277
Longitude:	-120.3800608	Sourcemap scale:	Not Reported
Horiz Acc measure:	10	Horiz Acc measure units:	seconds
Horiz Collection method:	Interpolated from map		
Horiz coord refsys:	NAD83	Vert measure val:	9999.99
Vert measure units:	feet	Vertacc measure val:	999
Vert accmeasure units:	feet		
Vertcollection method:	Unknown		
Vert coord refsys:	NGVD29	Countrycode:	US
Aquifername:	Not Reported		
Formation type:	Not Reported		
Aquifer type:	Not Reported		
Construction date:	19900718	Welldepth:	200
Welldepth units:	ft	Wellholedepth:	200
Wellholedepth units:	ft		

Ground-water levels, Number of Measurements: 1

Date	Feet below Surface	Feet to Sealevel
1990-07-20	112	

GEOCHECK VERSION 2.1
STATE DATABASE WELL INFORMATION

Map ID:	523		
Org. Identifier:	USGS-WA	Site ID:	USGS40001223124
Formal name:	USGS Washington Water Science Center		
Monloc Identifier:	USGS-463431120222501		
Monloc name:	13N/20E-31C01		
Monloc type:	Well		
Monloc desc:	GWSI DATABASE AUGMENTATION SITE		
Huc code:	17030003	Drainagearea value:	Not Reported
Drainagearea Units:	Not Reported	Contrib drainagearea:	Not Reported
Contrib drainagearea units:	Not Reported	Latitude:	46.5751277
Longitude:	-120.3747828	Sourcemap scale:	Not Reported
Horiz Acc measure:	10	Horiz Acc measure units:	seconds
Horiz Collection method:	Interpolated from map		
Horiz coord refsys:	NAD83	Vert measure val:	9999.99
Vert measure units:	feet	Vertacc measure val:	999
Vert accmeasure units:	feet		
Vertcollection method:	Unknown		
Vert coord refsys:	NGVD29	Countrycode:	US
Aquifername:	Not Reported		
Formation type:	Not Reported		
Aquifer type:	Not Reported		
Construction date:	19780928	Welldepth:	197
Welldepth units:	ft	Wellholedepth:	197
Wellholedepth units:	ft		

Ground-water levels, Number of Measurements: 1

Date	Feet below Surface	Feet to Sealevel
1978-09-29	115	

Map ID:	523		
Org. Identifier:	USGS-WA	Site ID:	USGS40001223123
Formal name:	USGS Washington Water Science Center		
Monloc Identifier:	USGS-463431120222401		
Monloc name:	13N/20E-31C02		
Monloc type:	Well		
Monloc desc:	GWSI DATABASE AUGMENTATION SITE		
Huc code:	17030003	Drainagearea value:	Not Reported
Drainagearea Units:	Not Reported	Contrib drainagearea:	Not Reported
Contrib drainagearea units:	Not Reported	Latitude:	46.5751277
Longitude:	-120.374505	Sourcemap scale:	Not Reported
Horiz Acc measure:	10	Horiz Acc measure units:	seconds
Horiz Collection method:	Interpolated from map		
Horiz coord refsys:	NAD83	Vert measure val:	9999.99
Vert measure units:	feet	Vertacc measure val:	999
Vert accmeasure units:	feet		
Vertcollection method:	Unknown		
Vert coord refsys:	NGVD29	Countrycode:	US
Aquifername:	Not Reported		
Formation type:	Not Reported		

Aquifer type:	Not Reported		
Construction date:	19840123	Welldepth:	125
Welldepth units:	ft	Wellholedepth:	125
Wellholedepth units:	ft		

Ground-water levels, Number of Measurements: 1

Date	Feet below Surface	Feet to Sealevel
1984-01-23	79	

Map ID:	561		
Org. Identifier:	USGS-WA	Site ID:	USGS40001223126
Formal name:	USGS Washington Water Science Center		
Monloc Identifier:	USGS-463431120234101		
Monloc name:	13N/19E-36C01		
Monloc type:	Well		
Monloc desc:	GWSI DATABASE AUGMENTATION SITE		
Huc code:	17030003	Drainagearea value:	Not Reported
Drainagearea Units:	Not Reported	Contrib drainagearea:	Not Reported
Contrib drainagearea units:	Not Reported	Latitude:	46.5751276
Longitude:	-120.3958946	Sourcemap scale:	Not Reported
Horiz Acc measure:	10	Horiz Acc measure units:	seconds
Horiz Collection method:	Interpolated from map		
Horiz coord refsys:	NAD83	Vert measure val:	9999.99
Vert measure units:	feet	Vertacc measure val:	999
Vert accmeasure units:	feet		
Vertcollection method:	Unknown		
Vert coord refsys:	NGVD29	Countrycode:	US
Aquifername:	Not Reported		
Formation type:	Not Reported		
Aquifer type:	Not Reported		
Construction date:	19801201	Welldepth:	72
Welldepth units:	ft	Wellholedepth:	72
Wellholedepth units:	ft		

Ground-water levels, Number of Measurements: 1

Date	Feet below Surface	Feet to Sealevel
1980-12-01	9	

Map ID:	551		
Org. Identifier:	USGS-WA	Site ID:	USGS40001223128
Formal name:	USGS Washington Water Science Center		
Monloc Identifier:	USGS-463431120242001		
Monloc name:	13N/19E-35A01		
Monloc type:	Well		
Monloc desc:	GWSI DATABASE AUGMENTATION SITE		
Huc code:	17030003	Drainagearea value:	Not Reported
Drainagearea Units:	Not Reported	Contrib drainagearea:	Not Reported
Contrib drainagearea units:	Not Reported	Latitude:	46.5751275
Longitude:	-120.4067284	Sourcemap scale:	Not Reported

Horiz Acc measure:	10	Horiz Acc measure units:	seconds
Horiz Collection method:	Interpolated from map		
Horiz coord refsys:	NAD83	Vert measure val:	9999.99
Vert measure units:	feet	Vertacc measure val:	999
Vert accmeasure units:	feet		
Vertcollection method:	Unknown		
Vert coord refsys:	NGVD29	Countrycode:	US
Aquifername:	Not Reported		
Formation type:	Not Reported		
Aquifer type:	Not Reported		
Construction date:	19760907	Welldepth:	76
Welldepth units:	ft	Wellholedepth:	76
Wellholedepth units:	ft		

Ground-water levels, Number of Measurements: 1

Date	Feet below Surface	Feet to Sealevel
1976-09-07	9	

Map ID:	551		
Org. Identifier:	USGS-WA	Site ID:	USGS40001223127
Formal name:	USGS Washington Water Science Center		
Monloc Identifier:	USGS-463431120241901		
Monloc name:	13N/19E-35A02		
Monloc type:	Well		
Monloc desc:	GWSI DATABASE AUGMENTATION SITE		
Huc code:	17030003	Drainagearea value:	Not Reported
Drainagearea Units:	Not Reported	Contrib drainagearea:	Not Reported
Contrib drainagearea units:	Not Reported	Latitude:	46.5751275
Longitude:	-120.4064506	Sourcemap scale:	Not Reported
Horiz Acc measure:	10	Horiz Acc measure units:	seconds
Horiz Collection method:	Interpolated from map		
Horiz coord refsys:	NAD83	Vert measure val:	9999.99
Vert measure units:	feet	Vertacc measure val:	999
Vert accmeasure units:	feet		
Vertcollection method:	Unknown		
Vert coord refsys:	NGVD29	Countrycode:	US
Aquifername:	Not Reported		
Formation type:	Unclassified Overburden		
Aquifer type:	Not Reported		
Construction date:	19870201	Welldepth:	140
Welldepth units:	ft	Wellholedepth:	140
Wellholedepth units:	ft		

Ground-water levels, Number of Measurements: 1

Date	Feet below Surface	Feet to Sealevel
1987-02-02	12	

GEOCHECK VERSION 2.1
STATE DATABASE WELL INFORMATION

Map ID:	561		
Org. Identifier:	USGS-WA	Site ID:	USGS40001223095
Formal name:	USGS Washington Water Science Center		
Monloc Identifier:	USGS-463430120232401		
Monloc name:	13N/19E-36B01		
Monloc type:	Well		
Monloc desc:	GWSI DATABASE AUGMENTATION SITE		
Huc code:	17030003	Drainagearea value:	Not Reported
Drainagearea Units:	Not Reported	Contrib drainagearea:	Not Reported
Contrib drainagearea units:	Not Reported	Latitude:	46.5748498
Longitude:	-120.3911723	Sourcemap scale:	Not Reported
Horiz Acc measure:	10	Horiz Acc measure units:	seconds
Horiz Collection method:	Interpolated from map		
Horiz coord refsys:	NAD83	Vert measure val:	9999.99
Vert measure units:	feet	Vertacc measure val:	999
Vert accmeasure units:	feet		
Vertcollection method:	Unknown		
Vert coord refsys:	NGVD29	Countrycode:	US
Aquifername:	Not Reported		
Formation type:	Unclassified Overburden		
Aquifer type:	Not Reported		
Construction date:	19760109	Welldepth:	95
Welldepth units:	ft	Wellholedepth:	98
Wellholedepth units:	ft		

Ground-water levels, Number of Measurements: 1

Date	Feet below Surface	Feet to Sealevel
1976-02-09	15	

Map ID:	551		
Org. Identifier:	USGS-WA	Site ID:	USGS40001223096
Formal name:	USGS Washington Water Science Center		
Monloc Identifier:	USGS-463430120242001		
Monloc name:	13N/17E-35A01		
Monloc type:	Well		
Monloc desc:	GWSI DATABASE AUGMENTATION SITE		
Huc code:	17030003	Drainagearea value:	Not Reported
Drainagearea Units:	Not Reported	Contrib drainagearea:	Not Reported
Contrib drainagearea units:	Not Reported	Latitude:	46.5748497
Longitude:	-120.4067283	Sourcemap scale:	Not Reported
Horiz Acc measure:	10	Horiz Acc measure units:	seconds
Horiz Collection method:	Interpolated from map		
Horiz coord refsys:	NAD83	Vert measure val:	9999.99
Vert measure units:	feet	Vertacc measure val:	999
Vert accmeasure units:	feet		
Vertcollection method:	Unknown		
Vert coord refsys:	NGVD29	Countrycode:	US
Aquifername:	Not Reported		
Formation type:	Not Reported		

Aquifer type:	Not Reported		
Construction date:	19761216	Welldepth:	136
Welldepth units:	ft	Wellholedepth:	136
Wellholedepth units:	ft		

Ground-water levels, Number of Measurements: 1

Date	Feet below Surface	Feet to Sealevel
1976-12-16	25	

Map ID:	561		
Org. Identifier:	USGS-WA	Site ID:	USGS40001223055
Formal name:	USGS Washington Water Science Center		
Monloc Identifier:	USGS-463425120231301		
Monloc name:	13N/19E-36NE1		
Monloc type:	Well		
Monloc desc:	GWSI DATABASE AUGMENTATION SITE		
Huc code:	17030003	Drainagearea value:	Not Reported
Drainagearea Units:	Not Reported	Contrib drainagearea:	Not Reported
Contrib drainagearea units:	Not Reported	Latitude:	46.573461
Longitude:	-120.3881166	Sourcemap scale:	Not Reported
Horiz Acc measure:	10	Horiz Acc measure units:	seconds
Horiz Collection method:	Interpolated from map		
Horiz coord refsys:	NAD83	Vert measure val:	9999.99
Vert measure units:	feet	Vertacc measure val:	999
Vert accmeasure units:	feet		
Vertcollection method:	Unknown		
Vert coord refsys:	NGVD29	Countrycode:	US
Aquifername:	Not Reported		
Formation type:	Not Reported		
Aquifer type:	Not Reported		
Construction date:	19840915	Welldepth:	140
Welldepth units:	ft	Wellholedepth:	140
Wellholedepth units:	ft		

Ground-water levels, Number of Measurements: 1

Date	Feet below Surface	Feet to Sealevel
1987-01-01	42	

Map ID:	562		
Org. Identifier:	USGS-WA	Site ID:	USGS40001223003
Formal name:	USGS Washington Water Science Center		
Monloc Identifier:	USGS-463421120254701		
Monloc name:	13N/19E-34G02		
Monloc type:	Well		
Monloc desc:	Not Reported		
Huc code:	17030003	Drainagearea value:	Not Reported
Drainagearea Units:	Not Reported	Contrib drainagearea:	Not Reported
Contrib drainagearea units:	Not Reported	Latitude:	46.5723773
Longitude:	-120.4308958	Sourcemap scale:	24000

Horiz Acc measure:	.5	Horiz Acc measure units:	seconds
Horiz Collection method:	Global positioning system (GPS), uncorrected		
Horiz coord refsys:	NAD83	Vert measure val:	995
Vert measure units:	feet	Vertacc measure val:	10
Vert accmeasure units:	feet		
Vertcollection method:	Interpolated from topographic map		
Vert coord refsys:	NGVD29	Countrycode:	US
Aquifername:	Not Reported		
Formation type:	Not Reported		
Aquifer type:	Not Reported		
Construction date:	19980826	Welldepth:	105
Welldepth units:	ft	Wellholedepth:	105
Wellholedepth units:	ft		

Ground-water levels, Number of Measurements: 1

Date	Feet below Surface	Feet to Sealevel
1998-08-27	5	

Map ID:	564		
Org. Identifier:	USGS-WA	Site ID:	USGS40001222966
Formal name:	USGS Washington Water Science Center		
Monloc Identifier:	USGS-463418120241801		
Monloc name:	13N/19E-35H05		
Monloc type:	Well: Test hole not completed as a well		
Monloc desc:	GWSI DATABASE AUGMENTATION SITE		
Huc code:	17030003	Drainagearea value:	Not Reported
Drainagearea Units:	Not Reported	Contrib drainagearea:	Not Reported
Contrib drainagearea units:	Not Reported	Latitude:	46.571822
Longitude:	-120.4050338	Sourcemap scale:	24000
Horiz Acc measure:	.5	Horiz Acc measure units:	seconds
Horiz Collection method:	Global positioning system (GPS), uncorrected		
Horiz coord refsys:	NAD83	Vert measure val:	1045
Vert measure units:	feet	Vertacc measure val:	10
Vert accmeasure units:	feet		
Vertcollection method:	Interpolated from topographic map		
Vert coord refsys:	NGVD29	Countrycode:	US
Aquifername:	Not Reported		
Formation type:	Not Reported		
Aquifer type:	Not Reported		
Construction date:	19910305	Welldepth:	17
Welldepth units:	ft	Wellholedepth:	18
Wellholedepth units:	ft		

Ground-water levels, Number of Measurements: 2

Date	Feet below Surface	Feet to Sealevel
2001-03-13	12.42	
1991-03-07	16	

GEOCHECK VERSION 2.1
STATE DATABASE WELL INFORMATION

Map ID:	566		
Org. Identifier:	USGS-WA	Site ID:	USGS40001222986
Formal name:	USGS Washington Water Science Center		
Monloc Identifier:	USGS-463419120183801		
Monloc name:	13N/20E-34F01		
Monloc type:	Well		
Monloc desc:	GWSI DATABASE AUGMENTATION SITE		
Huc code:	17030003	Drainagearea value:	Not Reported
Drainagearea Units:	Not Reported	Contrib drainagearea:	Not Reported
Contrib drainagearea units:	Not Reported	Latitude:	46.5717949
Longitude:	-120.311725	Sourcemap scale:	Not Reported
Horiz Acc measure:	10	Horiz Acc measure units:	seconds
Horiz Collection method:	Interpolated from map		
Horiz coord refsys:	NAD83	Vert measure val:	9999.99
Vert measure units:	feet	Vertacc measure val:	999
Vert accmeasure units:	feet		
Vertcollection method:	Unknown		
Vert coord refsys:	NGVD29	Countrycode:	US
Aquifername:	Not Reported		
Formation type:	Not Reported		
Aquifer type:	Not Reported		
Construction date:	19800828	Welldepth:	400
Welldepth units:	ft	Wellholedepth:	400
Wellholedepth units:	ft		

Ground-water levels, Number of Measurements: 1

Date	Feet below Surface	Feet to Sealevel
1980-09-02	301	

Map ID:	568		
Org. Identifier:	USGS-WA	Site ID:	USGS40001222961
Formal name:	USGS Washington Water Science Center		
Monloc Identifier:	USGS-463418120210801		
Monloc name:	13N/20E-32F01		
Monloc type:	Well		
Monloc desc:	GWSI DATABASE AUGMENTATION SITE		
Huc code:	17030003	Drainagearea value:	Not Reported
Drainagearea Units:	Not Reported	Contrib drainagearea:	Not Reported
Contrib drainagearea units:	Not Reported	Latitude:	46.5715168
Longitude:	-120.3533931	Sourcemap scale:	Not Reported
Horiz Acc measure:	10	Horiz Acc measure units:	seconds
Horiz Collection method:	Interpolated from map		
Horiz coord refsys:	NAD83	Vert measure val:	9999.99
Vert measure units:	feet	Vertacc measure val:	999
Vert accmeasure units:	feet		
Vertcollection method:	Unknown		
Vert coord refsys:	NGVD29	Countrycode:	US
Aquifername:	Not Reported		
Formation type:	Not Reported		

Aquifer type:	Not Reported		
Construction date:	19801121	Welldepth:	260
Welldepth units:	ft	Wellholedepth:	260
Wellholedepth units:	ft		

Ground-water levels, Number of Measurements: 1

Date	Feet below Surface	Feet to Sealevel
1980-12-15	107	

Map ID:	569		
Org. Identifier:	USGS-WA	Site ID:	USGS40001222962
Formal name:	USGS Washington Water Science Center		
Monloc Identifier:	USGS-463418120214601		
Monloc name:	13N/20E-31H01		
Monloc type:	Well		
Monloc desc:	GWSI DATABASE AUGMENTATION SITE		
Huc code:	17030003	Drainagearea value:	Not Reported
Drainagearea Units:	Not Reported	Contrib drainagearea:	Not Reported
Contrib drainagearea units:	Not Reported	Latitude:	46.5715167
Longitude:	-120.363949	Sourcemap scale:	Not Reported
Horiz Acc measure:	10	Horiz Acc measure units:	seconds
Horiz Collection method:	Interpolated from map		
Horiz coord refsys:	NAD83	Vert measure val:	9999.99
Vert measure units:	feet	Vertacc measure val:	999
Vert accmeasure units:	feet		
Vertcollection method:	Unknown		
Vert coord refsys:	NGVD29	Countrycode:	US
Aquifername:	Not Reported		
Formation type:	Not Reported		
Aquifer type:	Not Reported		
Construction date:	19890602	Welldepth:	149
Welldepth units:	ft	Wellholedepth:	149
Wellholedepth units:	ft		

Ground-water levels, Number of Measurements: 1

Date	Feet below Surface	Feet to Sealevel
1989-06-03	88	

Map ID:	570		
Org. Identifier:	USGS-WA	Site ID:	USGS40001222964
Formal name:	USGS Washington Water Science Center		
Monloc Identifier:	USGS-463418120224401		
Monloc name:	13N/20E-31E02		
Monloc type:	Well		
Monloc desc:	GWSI DATABASE AUGMENTATION SITE		
Huc code:	17030003	Drainagearea value:	Not Reported
Drainagearea Units:	Not Reported	Contrib drainagearea:	Not Reported
Contrib drainagearea units:	Not Reported	Latitude:	46.5715166
Longitude:	-120.3800607	Sourcemap scale:	Not Reported

Horiz Acc measure:	10	Horiz Acc measure units:	seconds
Horiz Collection method:	Interpolated from map		
Horiz coord refsys:	NAD83	Vert measure val:	9999.99
Vert measure units:	feet	Vertacc measure val:	999
Vert accmeasure units:	feet		
Vertcollection method:	Unknown		
Vert coord refsys:	NGVD29	Countrycode:	US
Aquifername:	Not Reported		
Formation type:	Not Reported		
Aquifer type:	Not Reported		
Construction date:	19830502	Welldepth:	185
Welldepth units:	ft	Wellholedepth:	185
Wellholedepth units:	ft		

Ground-water levels, Number of Measurements: 1

Date	Feet below Surface	Feet to Sealevel
1983-05-05	85	

Map ID:	570		
Org. Identifier:	USGS-WA	Site ID:	USGS40001222963
Formal name:	USGS Washington Water Science Center		
Monloc Identifier:	USGS-463418120222501		
Monloc name:	13N/20E-31F01		
Monloc type:	Well		
Monloc desc:	GWSI DATABASE AUGMENTATION SITE		
Huc code:	17030003	Drainagearea value:	Not Reported
Drainagearea Units:	Not Reported	Contrib drainagearea:	Not Reported
Contrib drainagearea units:	Not Reported	Latitude:	46.5715166
Longitude:	-120.3747828	Sourcemap scale:	Not Reported
Horiz Acc measure:	10	Horiz Acc measure units:	seconds
Horiz Collection method:	Interpolated from map		
Horiz coord refsys:	NAD83	Vert measure val:	9999.99
Vert measure units:	feet	Vertacc measure val:	999
Vert accmeasure units:	feet		
Vertcollection method:	Unknown		
Vert coord refsys:	NGVD29	Countrycode:	US
Aquifername:	Not Reported		
Formation type:	Unclassified Overburden		
Aquifer type:	Not Reported		
Construction date:	19891030	Welldepth:	247
Welldepth units:	ft	Wellholedepth:	247
Wellholedepth units:	ft		

Ground-water levels, Number of Measurements: 0

Map ID: 571

GEOCHECK VERSION 2.1
STATE DATABASE WELL INFORMATION

Org. Identifier:	USGS-WA	Site ID:	USGS40001222965
Formal name:	USGS Washington Water Science Center		
Monloc Identifier:	USGS-463418120234101		
Monloc name:	13N/19E-36F01		
Monloc type:	Well		
Monloc desc:	GWSI DATABASE AUGMENTATION SITE		
Huc code:	17030003	Drainagearea value:	Not Reported
Drainagearea Units:	Not Reported	Contrib drainagearea:	Not Reported
Contrib drainagearea units:	Not Reported	Latitude:	46.5715165
Longitude:	-120.3958946	Sourcemap scale:	Not Reported
Horiz Acc measure:	10	Horiz Acc measure units:	seconds
Horiz Collection method:	Interpolated from map		
Horiz coord refsys:	NAD83	Vert measure val:	9999.99
Vert measure units:	feet	Vertacc measure val:	999
Vert accmeasure units:	feet		
Vertcollection method:	Unknown		
Vert coord refsys:	NGVD29	Countrycode:	US
Aquifername:	Not Reported		
Formation type:	Unclassified Overburden		
Aquifer type:	Not Reported		
Construction date:	19860918	Welldepth:	100
Welldepth units:	ft	Wellholedepth:	100
Wellholedepth units:	ft		

Ground-water levels, Number of Measurements: 1

Date	Feet below Surface	Feet to Sealevel
1986-09-18	8	

Map ID:	564		
Org. Identifier:	USGS-WA	Site ID:	USGS40001222967
Formal name:	USGS Washington Water Science Center		
Monloc Identifier:	USGS-463418120241901		
Monloc name:	13N/19E-35H04		
Monloc type:	Well		
Monloc desc:	GWSI DATABASE AUGMENTATION SITE		
Huc code:	17030003	Drainagearea value:	Not Reported
Drainagearea Units:	Not Reported	Contrib drainagearea:	Not Reported
Contrib drainagearea units:	Not Reported	Latitude:	46.5715164
Longitude:	-120.4064505	Sourcemap scale:	Not Reported
Horiz Acc measure:	10	Horiz Acc measure units:	seconds
Horiz Collection method:	Interpolated from map		
Horiz coord refsys:	NAD83	Vert measure val:	9999.99
Vert measure units:	feet	Vertacc measure val:	999
Vert accmeasure units:	feet		
Vertcollection method:	Unknown		
Vert coord refsys:	NGVD29	Countrycode:	US
Aquifername:	Not Reported		
Formation type:	Not Reported		
Aquifer type:	Not Reported		
Construction date:	19880323	Welldepth:	160
Welldepth units:	ft	Wellholedepth:	160
Wellholedepth units:	ft		

Ground-water levels, Number of Measurements: 1

Date	Feet below Surface	Feet to Sealevel
1988-03-25	18	

Map ID:	562		
Org. Identifier:	USGS-WA	Site ID:	USGS40001222969
Formal name:	USGS Washington Water Science Center		
Monloc Identifier:	USGS-463418120255301		
Monloc name:	13N/19E-34G01		
Monloc type:	Well		
Monloc desc:	GWSI DATABASE AUGMENTATION SITE		
Huc code:	17030003	Drainagearea value:	Not Reported
Drainagearea Units:	Not Reported	Contrib drainagearea:	Not Reported
Contrib drainagearea units:	Not Reported	Latitude:	46.5715162
Longitude:	-120.4325625	Sourcemap scale:	Not Reported
Horiz Acc measure:	10	Horiz Acc measure units:	seconds
Horiz Collection method:	Interpolated from map		
Horiz coord refsys:	NAD83	Vert measure val:	9999.99
Vert measure units:	feet	Vertacc measure val:	999
Vert accmeasure units:	feet		
Vertcollection method:	Unknown		
Vert coord refsys:	NGVD29	Countrycode:	US
Aquifername:	Not Reported		
Formation type:	Unclassified Overburden		
Aquifer type:	Not Reported		
Construction date:	19910219	Welldepth:	60
Welldepth units:	ft	Wellholedepth:	60
Wellholedepth units:	ft		

Ground-water levels, Number of Measurements: 1

Date	Feet below Surface	Feet to Sealevel
1991-02-19	9	

Map ID:	572		
Org. Identifier:	USGS-WA	Site ID:	USGS40001222951
Formal name:	USGS Washington Water Science Center		
Monloc Identifier:	USGS-463417120212701		
Monloc name:	13N/20E-32E01		
Monloc type:	Well		
Monloc desc:	GWSI DATABASE AUGMENTATION SITE		
Huc code:	17030003	Drainagearea value:	Not Reported
Drainagearea Units:	Not Reported	Contrib drainagearea:	Not Reported
Contrib drainagearea units:	Not Reported	Latitude:	46.571239
Longitude:	-120.358671	Sourcemap scale:	Not Reported

Horiz Acc measure:	10	Horiz Acc measure units:	seconds
Horiz Collection method:	Interpolated from map		
Horiz coord refsys:	NAD83	Vert measure val:	9999.99
Vert measure units:	feet	Vertacc measure val:	999
Vert accmeasure units:	feet		
Vertcollection method:	Unknown		
Vert coord refsys:	NGVD29	Countrycode:	US
Aquifername:	Not Reported		
Formation type:	Not Reported		
Aquifer type:	Not Reported		
Construction date:	19760112	Welldepth:	196
Welldepth units:	ft	Wellholedepth:	196
Wellholedepth units:	ft		

Ground-water levels, Number of Measurements: 1

Date	Feet below Surface	Feet to Sealevel
1976-04-09	125	

Map ID:	570		
Org. Identifier:	USGS-WA	Site ID:	USGS40001222938
Formal name:	USGS Washington Water Science Center		
Monloc Identifier:	USGS-463416120223501		
Monloc name:	13N/20E-31E01		
Monloc type:	Well		
Monloc desc:	GWSI DATABASE AUGMENTATION SITE		
Huc code:	17030003	Drainagearea value:	Not Reported
Drainagearea Units:	Not Reported	Contrib drainagearea:	Not Reported
Contrib drainagearea units:	Not Reported	Latitude:	46.570961
Longitude:	-120.3775606	Sourcemap scale:	Not Reported
Horiz Acc measure:	10	Horiz Acc measure units:	seconds
Horiz Collection method:	Interpolated from map		
Horiz coord refsys:	NAD83	Vert measure val:	9999.99
Vert measure units:	feet	Vertacc measure val:	999
Vert accmeasure units:	feet		
Vertcollection method:	Unknown		
Vert coord refsys:	NGVD29	Countrycode:	US
Aquifername:	Not Reported		
Formation type:	Not Reported		
Aquifer type:	Not Reported		
Construction date:	19780530	Welldepth:	56
Welldepth units:	ft	Wellholedepth:	56
Wellholedepth units:	ft		

Ground-water levels, Number of Measurements: 1

Date	Feet below Surface	Feet to Sealevel
1978-05-30	4	

GEOCHECK VERSION 2.1
STATE DATABASE WELL INFORMATION

Map ID:	564		
Org. Identifier:	USGS-WA	Site ID:	USGS40001222939
Formal name:	USGS Washington Water Science Center		
Monloc Identifier:	USGS-463416120242401		
Monloc name:	13N/19E-35H01		
Monloc type:	Well		
Monloc desc:	Not Reported		
Huc code:	17030003	Drainagearea value:	Not Reported
Drainagearea Units:	Not Reported	Contrib drainagearea:	Not Reported
Contrib drainagearea units:	Not Reported	Latitude:	46.5709608
Longitude:	-120.4078394	Sourcemap scale:	62500
Horiz Acc measure:	1	Horiz Acc measure units:	seconds
Horiz Collection method:	Interpolated from map		
Horiz coord refsys:	NAD83	Vert measure val:	1035
Vert measure units:	feet	Vertacc measure val:	20
Vert accmeasure units:	feet		
Vertcollection method:	Interpolated from topographic map		
Vert coord refsys:	NGVD29	Countrycode:	US
Aquifername:	Not Reported		
Formation type:	Not Reported		
Aquifer type:	Not Reported		
Construction date:	19560801	Welldepth:	150
Welldepth units:	ft	Wellholedepth:	150
Wellholedepth units:	ft		

Ground-water levels, Number of Measurements: 1

Date	Feet below Surface	Feet to Sealevel
1956-08-01	12	

Map ID:	573		
Org. Identifier:	USGS-WA	Site ID:	USGS40001222985
Formal name:	USGS Washington Water Science Center		
Monloc Identifier:	USGS-463419120102001		
Monloc name:	13N/21E-34H01		
Monloc type:	Well		
Monloc desc:	Not Reported		
Huc code:	17030003	Drainagearea value:	Not Reported
Drainagearea Units:	Not Reported	Contrib drainagearea:	Not Reported
Contrib drainagearea units:	Not Reported	Latitude:	46.5709405
Longitude:	-120.1734642	Sourcemap scale:	24000
Horiz Acc measure:	.5	Horiz Acc measure units:	seconds
Horiz Collection method:	Global positioning system (GPS), uncorrected		
Horiz coord refsys:	NAD83	Vert measure val:	2325
Vert measure units:	feet	Vertacc measure val:	10
Vert accmeasure units:	feet		
Vertcollection method:	Interpolated from topographic map		
Vert coord refsys:	NGVD29	Countrycode:	US
Aquifername:	Not Reported		
Formation type:	Grande Ronde Basalt Formation		

Aquifer type:	Not Reported		
Construction date:	19690812	Welldepth:	1033
Welldepth units:	ft	Wellholedepth:	1033
Wellholedepth units:	ft		

Ground-water levels, Number of Measurements: 3

Date	Feet below Surface	Feet to Sealevel	Date	Feet below Surface	Feet to Sealevel
1984-03-03					
Note: An obstruction was encountered in the well above the water surface (no water level recorded).					
1971-12-01	757		1971-10-20	755	

Map ID:	564		
Org. Identifier:	USGS-WA	Site ID:	USGS40001222968
Formal name:	USGS Washington Water Science Center		
Monloc Identifier:	USGS-463418120243801		
Monloc name:	13N/19E-35G01		
Monloc type:	Well		
Monloc desc:	GWSI DATABASE AUGMENTATION SITE		
Huc code:	17030003	Drainagearea value:	Not Reported
Drainagearea Units:	Not Reported	Contrib drainagearea:	Not Reported
Contrib drainagearea units:	Not Reported	Latitude:	46.5708775
Longitude:	-120.4099506	Sourcemap scale:	24000
Horiz Acc measure:	.5	Horiz Acc measure units:	seconds
Horiz Collection method:	Global positioning system (GPS), uncorrected		
Horiz coord refsys:	NAD83	Vert measure val:	1030
Vert measure units:	feet	Vertacc measure val:	10
Vert accmeasure units:	feet		
Vertcollection method:	Interpolated from topographic map		
Vert coord refsys:	NGVD29	Countrycode:	US
Aquifername:	Not Reported		
Formation type:	Unclassified Overburden		
Aquifer type:	Not Reported		
Construction date:	19900104	Welldepth:	140
Welldepth units:	ft	Wellholedepth:	140
Wellholedepth units:	ft		

Ground-water levels, Number of Measurements: 1

Date	Feet below Surface	Feet to Sealevel
1990-01-05	20	

Map ID:	570		
Org. Identifier:	USGS-WA	Site ID:	USGS40001222838
Formal name:	USGS Washington Water Science Center		
Monloc Identifier:	USGS-463410120222001		
Monloc name:	13N/20E-31(1)		
Monloc type:	Well		
Monloc desc:	Not Reported		
Huc code:	17030003	Drainagearea value:	Not Reported
Drainagearea Units:	Not Reported	Contrib drainagearea:	Not Reported
Contrib drainagearea units:	Not Reported	Latitude:	46.5692944
Longitude:	-120.3733938	Sourcemap scale:	24000

Horiz Acc measure:	1	Horiz Acc measure units:	seconds
Horiz Collection method:	Interpolated from map		
Horiz coord refsys:	NAD83	Vert measure val:	1085
Vert measure units:	feet	Vertacc measure val:	10
Vert accmeasure units:	feet		
Vertcollection method:	Interpolated from topographic map		
Vert coord refsys:	NGVD29	Countrycode:	US
Aquifername:	Not Reported		
Formation type:	Not Reported		
Aquifer type:	Not Reported		
Construction date:	18930101	Welldepth:	886
Welldepth units:	ft	Wellholedepth:	Not Reported
Wellholedepth units:	Not Reported		

Ground-water levels, Number of Measurements: 1

Date	Feet below Surface	Feet to Sealevel
1893-01-01		

Note: The site was flowing, but the head could not be measured without additional equipment.

Map ID:	564		
Org. Identifier:	USGS-WA	Site ID:	USGS40001222803
Formal name:	USGS Washington Water Science Center		
Monloc Identifier:	USGS-463409120242301		
Monloc name:	13N/19E-35J01		
Monloc type:	Well		
Monloc desc:	Not Reported		
Huc code:	17030003	Drainagearea value:	Not Reported
Drainagearea Units:	Not Reported	Contrib drainagearea:	Not Reported
Contrib drainagearea units:	Not Reported	Latitude:	46.5690164
Longitude:	-120.4075616	Sourcemap scale:	24000
Horiz Acc measure:	5	Horiz Acc measure units:	seconds
Horiz Collection method:	Interpolated from map		
Horiz coord refsys:	NAD83	Vert measure val:	1020
Vert measure units:	feet	Vertacc measure val:	10
Vert accmeasure units:	feet		
Vertcollection method:	Interpolated from topographic map		
Vert coord refsys:	NGVD29	Countrycode:	US
Aquifername:	Not Reported		
Formation type:	Not Reported		
Aquifer type:	Not Reported		
Construction date:	19760211	Welldepth:	41
Welldepth units:	ft	Wellholedepth:	41
Wellholedepth units:	ft		

Ground-water levels, Number of Measurements: 1

Date	Feet below Surface	Feet to Sealevel
1976-02-11	7.5	

GEOCHECK VERSION 2.1
STATE DATABASE WELL INFORMATION

Map ID:	570		
Org. Identifier:	USGS-WA	Site ID:	USGS40001222785
Formal name:	USGS Washington Water Science Center		
Monloc Identifier:	USGS-463408120222001		
Monloc name:	13N/20E-31L01		
Monloc type:	Well		
Monloc desc:	Not Reported		
Huc code:	17030003	Drainagearea value:	Not Reported
Drainagearea Units:	Not Reported	Contrib drainagearea:	Not Reported
Contrib drainagearea units:	Not Reported	Latitude:	46.5687389
Longitude:	-120.3733938	Sourcemap scale:	24000
Horiz Acc measure:	1	Horiz Acc measure units:	seconds
Horiz Collection method:	Interpolated from map		
Horiz coord refsys:	NAD83	Vert measure val:	1130
Vert measure units:	feet	Vertacc measure val:	10
Vert accmeasure units:	feet		
Vertcollection method:	Interpolated from topographic map		
Vert coord refsys:	NGVD29	Countrycode:	US
Aquifername:	Not Reported		
Formation type:	Ellensburg Formation		
Aquifer type:	Not Reported		
Construction date:	18920101	Welldepth:	1026
Welldepth units:	ft	Wellholedepth:	Not Reported
Wellholedepth units:	Not Reported		

Ground-water levels, Number of Measurements: 1

Date	Feet below Surface	Feet to Sealevel
1901-01-01		

Note: The site was flowing, but the head could not be measured without additional equipment.

Map ID:	575		
Org. Identifier:	USGS-WA	Site ID:	USGS40001222767
Formal name:	USGS Washington Water Science Center		
Monloc Identifier:	USGS-463407120175801		
Monloc name:	13N/20E-34J01		
Monloc type:	Well		
Monloc desc:	Not Reported		
Huc code:	17030003	Drainagearea value:	Not Reported
Drainagearea Units:	Not Reported	Contrib drainagearea:	Not Reported
Contrib drainagearea units:	Not Reported	Latitude:	46.5684616
Longitude:	-120.3006135	Sourcemap scale:	24000
Horiz Acc measure:	5	Horiz Acc measure units:	seconds
Horiz Collection method:	Interpolated from map		
Horiz coord refsys:	NAD83	Vert measure val:	1510
Vert measure units:	feet	Vertacc measure val:	10
Vert accmeasure units:	feet		
Vertcollection method:	Interpolated from topographic map		
Vert coord refsys:	NGVD29	Countrycode:	US
Aquifername:	Not Reported		
Formation type:	Columbia River Basalt Group		

Aquifer type:	Not Reported		
Construction date:	19770621	Welldepth:	520
Welldepth units:	ft	Wellholedepth:	520
Wellholedepth units:	ft		

Ground-water levels, Number of Measurements: 1

Date	Feet below Surface	Feet to Sealevel
1977-06-23	340	

Map ID:	576		
Org. Identifier:	USGS-WA	Site ID:	USGS40001222769
Formal name:	USGS Washington Water Science Center		
Monloc Identifier:	USGS-463407120195102		
Monloc name:	13N/20E-33L02		
Monloc type:	Well		
Monloc desc:	Not Reported		
Huc code:	17030003	Drainagearea value:	Not Reported
Drainagearea Units:	Not Reported	Contrib drainagearea:	Not Reported
Contrib drainagearea units:	Not Reported	Latitude:	46.5684614
Longitude:	-120.3320035	Sourcemap scale:	24000
Horiz Acc measure:	1	Horiz Acc measure units:	minutes
Horiz Collection method:	Interpolated from map		
Horiz coord refsys:	NAD83	Vert measure val:	1370
Vert measure units:	feet	Vertacc measure val:	60
Vert accmeasure units:	feet		
Vertcollection method:	Interpolated from topographic map		
Vert coord refsys:	NGVD29	Countrycode:	US
Aquifername:	Not Reported		
Formation type:	Not Reported		
Aquifer type:	Not Reported		
Construction date:	19791003	Welldepth:	1455
Welldepth units:	ft	Wellholedepth:	1455
Wellholedepth units:	ft		

Ground-water levels, Number of Measurements: 1

Date	Feet below Surface	Feet to Sealevel
1980-01-03	176	

Map ID:	576		
Org. Identifier:	USGS-WA	Site ID:	USGS40001222768
Formal name:	USGS Washington Water Science Center		
Monloc Identifier:	USGS-463407120195101		
Monloc name:	13N/20E-33L01		
Monloc type:	Well		
Monloc desc:	Not Reported		
Huc code:	17030003	Drainagearea value:	Not Reported
Drainagearea Units:	Not Reported	Contrib drainagearea:	Not Reported
Contrib drainagearea units:	Not Reported	Latitude:	46.5684614
Longitude:	-120.3320035	Sourcemap scale:	24000

Horiz Acc measure:	1	Horiz Acc measure units:	minutes
Horiz Collection method:	Interpolated from map		
Horiz coord refsys:	NAD83	Vert measure val:	1370
Vert measure units:	feet	Vertacc measure val:	60
Vert accmeasure units:	feet		
Vertcollection method:	Interpolated from topographic map		
Vert coord refsys:	NGVD29	Countrycode:	US
Aquifername:	Not Reported		
Formation type:	Not Reported		
Aquifer type:	Not Reported		
Construction date:	19770601	Welldepth:	785
Welldepth units:	ft	Wellholedepth:	787
Wellholedepth units:	ft		

Ground-water levels, Number of Measurements: 1

Date	Feet below Surface	Feet to Sealevel
1977-08-30	225	

Map ID:	570		
Org. Identifier:	USGS-WA	Site ID:	USGS40001222772
Formal name:	USGS Washington Water Science Center		
Monloc Identifier:	USGS-463407120222301		
Monloc name:	13N/20E-31L03		
Monloc type:	Well		
Monloc desc:	GWSI DATABASE AUGMENTATION SITE		
Huc code:	17030003	Drainagearea value:	Not Reported
Drainagearea Units:	Not Reported	Contrib drainagearea:	Not Reported
Contrib drainagearea units:	Not Reported	Latitude:	46.5684611
Longitude:	-120.3742272	Sourcemap scale:	Not Reported
Horiz Acc measure:	10	Horiz Acc measure units:	seconds
Horiz Collection method:	Interpolated from map		
Horiz coord refsys:	NAD83	Vert measure val:	9999.99
Vert measure units:	feet	Vertacc measure val:	999
Vert accmeasure units:	feet		
Vertcollection method:	Unknown		
Vert coord refsys:	NGVD29	Countrycode:	US
Aquifername:	Not Reported		
Formation type:	Unclassified Overburden		
Aquifer type:	Not Reported		
Construction date:	19821207	Welldepth:	978
Welldepth units:	ft	Wellholedepth:	978
Wellholedepth units:	ft		

Ground-water levels, Number of Measurements: 1

Date	Feet below Surface	Feet to Sealevel
1983-03-28	22	

GEOCHECK VERSION 2.1
STATE DATABASE WELL INFORMATION

Map ID:	570		
Org. Identifier:	USGS-WA	Site ID:	USGS40001222771
Formal name:	USGS Washington Water Science Center		
Monloc Identifier:	USGS-463407120222201		
Monloc name:	13N/20E-31L02		
Monloc type:	Well		
Monloc desc:	Not Reported		
Huc code:	17030003	Drainagearea value:	Not Reported
Drainagearea Units:	Not Reported	Contrib drainagearea:	Not Reported
Contrib drainagearea units:	Not Reported	Latitude:	46.5684611
Longitude:	-120.3739494	Sourcemap scale:	24000
Horiz Acc measure:	1	Horiz Acc measure units:	seconds
Horiz Collection method:	Interpolated from map		
Horiz coord refsys:	NAD83	Vert measure val:	1085
Vert measure units:	feet	Vertacc measure val:	10
Vert accmeasure units:	feet		
Vertcollection method:	Interpolated from topographic map		
Vert coord refsys:	NGVD29	Countrycode:	US
Aquifername:	Not Reported		
Formation type:	Ellensburg Formation		
Aquifer type:	Not Reported		
Construction date:	18920101	Welldepth:	1000
Welldepth units:	ft	Wellholedepth:	Not Reported
Wellholedepth units:	Not Reported		

Ground-water levels, Number of Measurements: 1

Date	Feet below Surface	Feet to Sealevel
1901-01-01		

Note: The site was flowing, but the head could not be measured without additional equipment.

Map ID:	570		
Org. Identifier:	USGS-WA	Site ID:	USGS40001222770
Formal name:	USGS Washington Water Science Center		
Monloc Identifier:	USGS-463407120221201		
Monloc name:	13N/20E-31K01		
Monloc type:	Well		
Monloc desc:	Not Reported		
Huc code:	17030003	Drainagearea value:	Not Reported
Drainagearea Units:	Not Reported	Contrib drainagearea:	Not Reported
Contrib drainagearea units:	Not Reported	Latitude:	46.5684611
Longitude:	-120.3711715	Sourcemap scale:	24000
Horiz Acc measure:	1	Horiz Acc measure units:	seconds
Horiz Collection method:	Interpolated from map		
Horiz coord refsys:	NAD83	Vert measure val:	1200
Vert measure units:	feet	Vertacc measure val:	10
Vert accmeasure units:	feet		
Vertcollection method:	Interpolated from topographic map		
Vert coord refsys:	NGVD29	Countrycode:	US
Aquifername:	Not Reported		
Formation type:	Ellensburg Formation		

Aquifer type:	Not Reported		
Construction date:	18990101	Welldepth:	960
Welldepth units:	ft	Wellholedepth:	Not Reported
Wellholedepth units:	Not Reported		

Ground-water levels, Number of Measurements: 1

Date	Feet below Surface	Feet to Sealevel
1901-01-01		

Note: The site was flowing, but the head could not be measured without additional equipment.

Map ID:	577		
Org. Identifier:	USGS-WA	Site ID:	USGS40001222773
Formal name:	USGS Washington Water Science Center		
Monloc Identifier:	USGS-463407120253201		
Monloc name:	13N/19E-34J01		
Monloc type:	Well		
Monloc desc:	Not Reported		
Huc code:	17030003	Drainagearea value:	Not Reported
Drainagearea Units:	Not Reported	Contrib drainagearea:	Not Reported
Contrib drainagearea units:	Not Reported	Latitude:	46.5684607
Longitude:	-120.426729	Sourcemap scale:	24000
Horiz Acc measure:	5	Horiz Acc measure units:	seconds
Horiz Collection method:	Interpolated from map		
Horiz coord refsys:	NAD83	Vert measure val:	992
Vert measure units:	feet	Vertacc measure val:	10
Vert accmeasure units:	feet		
Vertcollection method:	Interpolated from topographic map		
Vert coord refsys:	NGVD29	Countrycode:	US
Aquifername:	Not Reported		
Formation type:	Not Reported		
Aquifer type:	Not Reported		
Construction date:	19730501	Welldepth:	30
Welldepth units:	ft	Wellholedepth:	30
Wellholedepth units:	ft		

Ground-water levels, Number of Measurements: 1

Date	Feet below Surface	Feet to Sealevel
1973-05-01	8	

Map ID:	578		
Org. Identifier:	USGS-WA	Site ID:	USGS40001222735
Formal name:	USGS Washington Water Science Center		
Monloc Identifier:	USGS-463406120205002		
Monloc name:	13N/20E-32K01		
Monloc type:	Well		
Monloc desc:	Not Reported		
Huc code:	17030003	Drainagearea value:	Not Reported
Drainagearea Units:	Not Reported	Contrib drainagearea:	Not Reported
Contrib drainagearea units:	Not Reported	Latitude:	46.5681835
Longitude:	-120.3483929	Sourcemap scale:	24000

Horiz Acc measure:	1	Horiz Acc measure units:	seconds
Horiz Collection method:	Interpolated from map		
Horiz coord refsys:	NAD83	Vert measure val:	1300
Vert measure units:	feet	Vertacc measure val:	10
Vert accmeasure units:	feet		
Vertcollection method:	Interpolated from topographic map		
Vert coord refsys:	NGVD29	Countrycode:	US
Aquifername:	Not Reported		
Formation type:	Not Reported		
Aquifer type:	Not Reported		
Construction date:	18990301	Welldepth:	653
Welldepth units:	ft	Wellholedepth:	Not Reported
Wellholedepth units:	Not Reported		

Ground-water levels, Number of Measurements: 1

Date	Feet below Surface	Feet to Sealevel
1901-01-01	6	

Map ID:	578		
Org. Identifier:	USGS-WA	Site ID:	USGS40001222734
Formal name:	USGS Washington Water Science Center		
Monloc Identifier:	USGS-463406120205001		
Monloc name:	13N/20E-32(1)		
Monloc type:	Well		
Monloc desc:	Not Reported		
Huc code:	17030003	Drainagearea value:	Not Reported
Drainagearea Units:	Not Reported	Contrib drainagearea:	Not Reported
Contrib drainagearea units:	Not Reported	Latitude:	46.5681835
Longitude:	-120.3483929	Sourcemap scale:	24000
Horiz Acc measure:	1	Horiz Acc measure units:	seconds
Horiz Collection method:	Interpolated from map		
Horiz coord refsys:	NAD83	Vert measure val:	1300
Vert measure units:	feet	Vertacc measure val:	10
Vert accmeasure units:	feet		
Vertcollection method:	Interpolated from topographic map		
Vert coord refsys:	NGVD29	Countrycode:	US
Aquifername:	Not Reported		
Formation type:	Not Reported		
Aquifer type:	Not Reported		
Construction date:	18970710	Welldepth:	623
Welldepth units:	ft	Wellholedepth:	Not Reported
Wellholedepth units:	Not Reported		

Ground-water levels, Number of Measurements: 1

Date	Feet below Surface	Feet to Sealevel
1901-01-01		

Note: The site was flowing, but the head could not be measured without additional equipment.

GEOCHECK VERSION 2.1
STATE DATABASE WELL INFORMATION

Map ID:	575		
Org. Identifier:	USGS-WA	Site ID:	USGS40001222712
Formal name:	USGS Washington Water Science Center		
Monloc Identifier:	USGS-463405120175701		
Monloc name:	13N/20E-34J02		
Monloc type:	Well		
Monloc desc:	GWSI DATABASE AUGMENTATION SITE		
Huc code:	17030003	Drainagearea value:	Not Reported
Drainagearea Units:	Not Reported	Contrib drainagearea:	Not Reported
Contrib drainagearea units:	Not Reported	Latitude:	46.5679061
Longitude:	-120.3003357	Sourcemap scale:	Not Reported
Horiz Acc measure:	10	Horiz Acc measure units:	seconds
Horiz Collection method:	Interpolated from map		
Horiz coord refsys:	NAD83	Vert measure val:	9999.99
Vert measure units:	feet	Vertacc measure val:	999
Vert accmeasure units:	feet		
Vertcollection method:	Unknown		
Vert coord refsys:	NGVD29	Countrycode:	US
Aquifername:	Not Reported		
Formation type:	Not Reported		
Aquifer type:	Not Reported		
Construction date:	19900222	Welldepth:	562
Welldepth units:	ft	Wellholedepth:	562
Wellholedepth units:	ft		

Ground-water levels, Number of Measurements: 1

Date	Feet below Surface	Feet to Sealevel
1990-03-02	275	

Map ID:	579		
Org. Identifier:	USGS-WA	Site ID:	USGS40001222713
Formal name:	USGS Washington Water Science Center		
Monloc Identifier:	USGS-463405120183501		
Monloc name:	13N/20E-34L01		
Monloc type:	Well		
Monloc desc:	GWSI DATABASE AUGMENTATION SITE		
Huc code:	17030003	Drainagearea value:	Not Reported
Drainagearea Units:	Not Reported	Contrib drainagearea:	Not Reported
Contrib drainagearea units:	Not Reported	Latitude:	46.567906
Longitude:	-120.3108916	Sourcemap scale:	Not Reported
Horiz Acc measure:	10	Horiz Acc measure units:	seconds
Horiz Collection method:	Interpolated from map		
Horiz coord refsys:	NAD83	Vert measure val:	9999.99
Vert measure units:	feet	Vertacc measure val:	999
Vert accmeasure units:	feet		
Vertcollection method:	Unknown		
Vert coord refsys:	NGVD29	Countrycode:	US
Aquifername:	Not Reported		
Formation type:	Columbia River Basalt Group		

Aquifer type:	Not Reported		
Construction date:	19790314	Welldepth:	374
Welldepth units:	ft	Wellholedepth:	374
Wellholedepth units:	ft		

Ground-water levels, Number of Measurements: 1

Date	Feet below Surface	Feet to Sealevel
1979-03-22	268	

Map ID:	578		
Org. Identifier:	USGS-WA	Site ID:	USGS40001222714
Formal name:	USGS Washington Water Science Center		
Monloc Identifier:	USGS-463405120204901		
Monloc name:	13N/20E-32K02		
Monloc type:	Well		
Monloc desc:	GWSI DATABASE AUGMENTATION SITE		
Huc code:	17030003	Drainagearea value:	Not Reported
Drainagearea Units:	Not Reported	Contrib drainagearea:	Not Reported
Contrib drainagearea units:	Not Reported	Latitude:	46.5679057
Longitude:	-120.3481151	Sourcemap scale:	Not Reported
Horiz Acc measure:	10	Horiz Acc measure units:	seconds
Horiz Collection method:	Interpolated from map		
Horiz coord refsys:	NAD83	Vert measure val:	9999.99
Vert measure units:	feet	Vertacc measure val:	999
Vert accmeasure units:	feet		
Vertcollection method:	Unknown		
Vert coord refsys:	NGVD29	Countrycode:	US
Aquifername:	Not Reported		
Formation type:	Not Reported		
Aquifer type:	Not Reported		
Construction date:	19910310	Welldepth:	307
Welldepth units:	ft	Wellholedepth:	307
Wellholedepth units:	ft		

Ground-water levels, Number of Measurements: 1

Date	Feet below Surface	Feet to Sealevel
1991-03-12	190	

Map ID:	580		
Org. Identifier:	USGS-WA	Site ID:	USGS40001222715
Formal name:	USGS Washington Water Science Center		
Monloc Identifier:	USGS-463405120214601		
Monloc name:	13N/20E-31J01		
Monloc type:	Well		
Monloc desc:	GWSI DATABASE AUGMENTATION SITE		
Huc code:	17030003	Drainagearea value:	Not Reported
Drainagearea Units:	Not Reported	Contrib drainagearea:	Not Reported
Contrib drainagearea units:	Not Reported	Latitude:	46.5679056
Longitude:	-120.363949	Sourcemap scale:	Not Reported

Horiz Acc measure:	10	Horiz Acc measure units:	seconds
Horiz Collection method:	Interpolated from map		
Horiz coord refsys:	NAD83	Vert measure val:	9999.99
Vert measure units:	feet	Vertacc measure val:	999
Vert accmeasure units:	feet		
Vertcollection method:	Unknown		
Vert coord refsys:	NGVD29	Countrycode:	US
Aquifername:	Not Reported		
Formation type:	Not Reported		
Aquifer type:	Not Reported		
Construction date:	19900916	Welldepth:	100
Welldepth units:	ft	Wellholedepth:	100
Wellholedepth units:	ft		

Ground-water levels, Number of Measurements: 1

Date	Feet below Surface	Feet to Sealevel
1990-09-17	35	

Map ID:	581		
Org. Identifier:	USGS-WA	Site ID:	USGS40001222716
Formal name:	USGS Washington Water Science Center		
Monloc Identifier:	USGS-463405120230401		
Monloc name:	13N/19E-36J01		
Monloc type:	Well		
Monloc desc:	GWSI DATABASE AUGMENTATION SITE		
Huc code:	17030003	Drainagearea value:	Not Reported
Drainagearea Units:	Not Reported	Contrib drainagearea:	Not Reported
Contrib drainagearea units:	Not Reported	Latitude:	46.5679054
Longitude:	-120.3856164	Sourcemap scale:	Not Reported
Horiz Acc measure:	10	Horiz Acc measure units:	seconds
Horiz Collection method:	Interpolated from map		
Horiz coord refsys:	NAD83	Vert measure val:	9999.99
Vert measure units:	feet	Vertacc measure val:	999
Vert accmeasure units:	feet		
Vertcollection method:	Unknown		
Vert coord refsys:	NGVD29	Countrycode:	US
Aquifername:	Not Reported		
Formation type:	Not Reported		
Aquifer type:	Not Reported		
Construction date:	19751021	Welldepth:	31
Welldepth units:	ft	Wellholedepth:	31
Wellholedepth units:	ft		

Ground-water levels, Number of Measurements: 1

Date	Feet below Surface	Feet to Sealevel
1975-10-21	5	

GEOCHECK VERSION 2.1
STATE DATABASE WELL INFORMATION

Map ID:	564		
Org. Identifier:	USGS-WA	Site ID:	USGS40001222718
Formal name:	USGS Washington Water Science Center		
Monloc Identifier:	USGS-463405120241901		
Monloc name:	13N/19E-35J02		
Monloc type:	Well		
Monloc desc:	GWSI DATABASE AUGMENTATION SITE		
Huc code:	17030003	Drainagearea value:	Not Reported
Drainagearea Units:	Not Reported	Contrib drainagearea:	Not Reported
Contrib drainagearea units:	Not Reported	Latitude:	46.5679053
Longitude:	-120.4064505	Sourcemap scale:	Not Reported
Horiz Acc measure:	10	Horiz Acc measure units:	seconds
Horiz Collection method:	Interpolated from map		
Horiz coord refsys:	NAD83	Vert measure val:	9999.99
Vert measure units:	feet	Vertacc measure val:	999
Vert accmeasure units:	feet		
Vertcollection method:	Unknown		
Vert coord refsys:	NGVD29	Countrycode:	US
Aquifername:	Not Reported		
Formation type:	Unclassified Overburden		
Aquifer type:	Not Reported		
Construction date:	19780516	Welldepth:	76
Welldepth units:	ft	Wellholedepth:	76
Wellholedepth units:	ft		

Ground-water levels, Number of Measurements: 1

Date	Feet below Surface	Feet to Sealevel
1978-05-16	6	

Map ID:	564		
Org. Identifier:	USGS-WA	Site ID:	USGS40001222717
Formal name:	USGS Washington Water Science Center		
Monloc Identifier:	USGS-463405120241601		
Monloc name:	13N/19E-35H03		
Monloc type:	Well		
Monloc desc:	Not Reported		
Huc code:	17030003	Drainagearea value:	Not Reported
Drainagearea Units:	Not Reported	Contrib drainagearea:	Not Reported
Contrib drainagearea units:	Not Reported	Latitude:	46.5679053
Longitude:	-120.405617	Sourcemap scale:	62500
Horiz Acc measure:	1	Horiz Acc measure units:	seconds
Horiz Collection method:	Interpolated from map		
Horiz coord refsys:	NAD83	Vert measure val:	1039
Vert measure units:	feet	Vertacc measure val:	20
Vert accmeasure units:	feet		
Vertcollection method:	Interpolated from topographic map		
Vert coord refsys:	NGVD29	Countrycode:	US
Aquifername:	Not Reported		
Formation type:	Not Reported		

Aquifer type:	Not Reported		
Construction date:	19670823	Welldepth:	184
Welldepth units:	ft	Wellholedepth:	Not Reported
Wellholedepth units:	Not Reported		

Ground-water levels, Number of Measurements: 1

Date	Feet below Surface	Feet to Sealevel
1967-08-25	17	

Map ID:	582		
Org. Identifier:	USGS-WA	Site ID:	USGS40001222719
Formal name:	USGS Washington Water Science Center		
Monloc Identifier:	USGS-463405120255301		
Monloc name:	13N/19E-34K01		
Monloc type:	Well		
Monloc desc:	GWSI DATABASE AUGMENTATION SITE		
Huc code:	17030003	Drainagearea value:	Not Reported
Drainagearea Units:	Not Reported	Contrib drainagearea:	Not Reported
Contrib drainagearea units:	Not Reported	Latitude:	46.5679051
Longitude:	-120.4325625	Sourcemap scale:	Not Reported
Horiz Acc measure:	10	Horiz Acc measure units:	seconds
Horiz Collection method:	Interpolated from map		
Horiz coord refsys:	NAD83	Vert measure val:	9999.99
Vert measure units:	feet	Vertacc measure val:	999
Vert accmeasure units:	feet		
Vertcollection method:	Unknown		
Vert coord refsys:	NGVD29	Countrycode:	US
Aquifername:	Not Reported		
Formation type:	Not Reported		
Aquifer type:	Not Reported		
Construction date:	19870605	Welldepth:	62
Welldepth units:	ft	Wellholedepth:	62
Wellholedepth units:	ft		

Ground-water levels, Number of Measurements: 1

Date	Feet below Surface	Feet to Sealevel
1987-06-06	11	

Map ID:	583		
Org. Identifier:	USGS-WA	Site ID:	USGS40001222720
Formal name:	USGS Washington Water Science Center		
Monloc Identifier:	USGS-463405120263101		
Monloc name:	13N/19E-34M01		
Monloc type:	Well		
Monloc desc:	GWSI DATABASE AUGMENTATION SITE		
Huc code:	17030003	Drainagearea value:	Not Reported
Drainagearea Units:	Not Reported	Contrib drainagearea:	Not Reported
Contrib drainagearea units:	Not Reported	Latitude:	46.567905
Longitude:	-120.4431184	Sourcemap scale:	Not Reported

Horiz Acc measure:	10	Horiz Acc measure units:	seconds
Horiz Collection method:	Interpolated from map		
Horiz coord refsys:	NAD83	Vert measure val:	9999.99
Vert measure units:	feet	Vertacc measure val:	999
Vert accmeasure units:	feet		
Vertcollection method:	Unknown		
Vert coord refsys:	NGVD29	Countrycode:	US
Aquifername:	Not Reported		
Formation type:	Unclassified Overburden		
Aquifer type:	Not Reported		
Construction date:	19850513	Welldepth:	43
Welldepth units:	ft	Wellholedepth:	52
Wellholedepth units:	ft		

Ground-water levels, Number of Measurements: 1

Date	Feet below Surface	Feet to Sealevel
1985-05-14	3	

Map ID:	584		
Org. Identifier:	USGS-WA	Site ID:	USGS40001222690
Formal name:	USGS Washington Water Science Center		
Monloc Identifier:	USGS-463404120224401		
Monloc name:	13N/20E-31M01		
Monloc type:	Well		
Monloc desc:	GWSI DATABASE AUGMENTATION SITE		
Huc code:	17030003	Drainagearea value:	Not Reported
Drainagearea Units:	Not Reported	Contrib drainagearea:	Not Reported
Contrib drainagearea units:	Not Reported	Latitude:	46.5676277
Longitude:	-120.3800607	Sourcemap scale:	Not Reported
Horiz Acc measure:	10	Horiz Acc measure units:	seconds
Horiz Collection method:	Interpolated from map		
Horiz coord refsys:	NAD83	Vert measure val:	9999.99
Vert measure units:	feet	Vertacc measure val:	999
Vert accmeasure units:	feet		
Vertcollection method:	Unknown		
Vert coord refsys:	NGVD29	Countrycode:	US
Aquifername:	Not Reported		
Formation type:	Not Reported		
Aquifer type:	Not Reported		
Construction date:	19870517	Welldepth:	170
Welldepth units:	ft	Wellholedepth:	170
Wellholedepth units:	ft		

Ground-water levels, Number of Measurements: 1

Date	Feet below Surface	Feet to Sealevel
1987-05-19	91	

GEOCHECK VERSION 2.1
STATE DATABASE WELL INFORMATION

Map ID:	570		
Org. Identifier:	USGS-WA	Site ID:	USGS40001222689
Formal name:	USGS Washington Water Science Center		
Monloc Identifier:	USGS-463404120222401		
Monloc name:	13N/20E-31L04		
Monloc type:	Well		
Monloc desc:	GWSI DATABASE AUGMENTATION SITE		
Huc code:	17030003	Drainagearea value:	Not Reported
Drainagearea Units:	Not Reported	Contrib drainagearea:	Not Reported
Contrib drainagearea units:	Not Reported	Latitude:	46.5676277
Longitude:	-120.3745049	Sourcemap scale:	Not Reported
Horiz Acc measure:	10	Horiz Acc measure units:	seconds
Horiz Collection method:	Interpolated from map		
Horiz coord refsys:	NAD83	Vert measure val:	9999.99
Vert measure units:	feet	Vertacc measure val:	999
Vert accmeasure units:	feet		
Vertcollection method:	Unknown		
Vert coord refsys:	NGVD29	Countrycode:	US
Aquifername:	Not Reported		
Formation type:	Unclassified Overburden		
Aquifer type:	Not Reported		
Construction date:	19831110	Welldepth:	201
Welldepth units:	ft	Wellholedepth:	201
Wellholedepth units:	ft		

Ground-water levels, Number of Measurements: 1

Date	Feet below Surface	Feet to Sealevel
1983-11-14	65	

Map ID:	575		
Org. Identifier:	USGS-WA	Site ID:	USGS40001222639
Formal name:	USGS Washington Water Science Center		
Monloc Identifier:	USGS-463358120175701		
Monloc name:	13N/20E-34R02		
Monloc type:	Well		
Monloc desc:	Not Reported		
Huc code:	17030003	Drainagearea value:	Not Reported
Drainagearea Units:	Not Reported	Contrib drainagearea:	Not Reported
Contrib drainagearea units:	Not Reported	Latitude:	46.5659616
Longitude:	-120.3003357	Sourcemap scale:	24000
Horiz Acc measure:	5	Horiz Acc measure units:	seconds
Horiz Collection method:	Interpolated from Digital Map		
Horiz coord refsys:	NAD83	Vert measure val:	1425
Vert measure units:	feet	Vertacc measure val:	10
Vert accmeasure units:	feet		
Vertcollection method:	Interpolated from topographic map		
Vert coord refsys:	NGVD29	Countrycode:	US
Aquifername:	Not Reported		
Formation type:	Not Reported		

Aquifer type:	Not Reported		
Construction date:	19920729	Welldepth:	525
Welldepth units:	ft	Wellholedepth:	525
Wellholedepth units:	ft		

Ground-water levels, Number of Measurements: 1

Date	Feet below Surface	Feet to Sealevel
1992-08-13	270	

Map ID:	575		
Org. Identifier:	USGS-WA	Site ID:	USGS40001222551
Formal name:	USGS Washington Water Science Center		
Monloc Identifier:	USGS-463356120175901		
Monloc name:	13N/20E-34R03		
Monloc type:	Well		
Monloc desc:	Not Reported		
Huc code:	17030003	Drainagearea value:	Not Reported
Drainagearea Units:	Not Reported	Contrib drainagearea:	Not Reported
Contrib drainagearea units:	Not Reported	Latitude:	46.5654061
Longitude:	-120.3008913	Sourcemap scale:	24000
Horiz Acc measure:	5	Horiz Acc measure units:	seconds
Horiz Collection method:	Interpolated from Digital Map		
Horiz coord refsys:	NAD83	Vert measure val:	1420
Vert measure units:	feet	Vertacc measure val:	10
Vert accmeasure units:	feet		
Vertcollection method:	Interpolated from topographic map		
Vert coord refsys:	NGVD29	Countrycode:	US
Aquifername:	Not Reported		
Formation type:	Not Reported		
Aquifer type:	Not Reported		
Construction date:	19941031	Welldepth:	545
Welldepth units:	ft	Wellholedepth:	545
Wellholedepth units:	ft		

Ground-water levels, Number of Measurements: 1

Date	Feet below Surface	Feet to Sealevel
1994-11-03	384	

Map ID:	564		
Org. Identifier:	USGS-WA	Site ID:	USGS40001222553
Formal name:	USGS Washington Water Science Center		
Monloc Identifier:	USGS-463356120242301		
Monloc name:	13N/19E-35QR1		
Monloc type:	Well		
Monloc desc:	Not Reported		
Huc code:	17030003	Drainagearea value:	Not Reported
Drainagearea Units:	Not Reported	Contrib drainagearea:	Not Reported
Contrib drainagearea units:	Not Reported	Latitude:	46.5654053
Longitude:	-120.4075616	Sourcemap scale:	62500

Horiz Acc measure:	1	Horiz Acc measure units:	seconds
Horiz Collection method:	Interpolated from map		
Horiz coord refsys:	NAD83	Vert measure val:	1020
Vert measure units:	feet	Vertacc measure val:	20
Vert accmeasure units:	feet		
Vertcollection method:	Interpolated from topographic map		
Vert coord refsys:	NGVD29	Countrycode:	US
Aquifername:	Not Reported		
Formation type:	Not Reported		
Aquifer type:	Not Reported		
Construction date:	19750205	Welldepth:	37.5
Welldepth units:	ft	Wellholedepth:	Not Reported
Wellholedepth units:	Not Reported		

Ground-water levels, Number of Measurements: 1

Date	Feet below Surface	Feet to Sealevel
1975-02-05	4	

Map ID:	564		
Org. Identifier:	USGS-WA	Site ID:	USGS40001222552
Formal name:	USGS Washington Water Science Center		
Monloc Identifier:	USGS-463356120242201		
Monloc name:	13N/19E-35QR2		
Monloc type:	Well		
Monloc desc:	GWSI DATABASE AUGMENTATION SITE		
Huc code:	17030003	Drainagearea value:	Not Reported
Drainagearea Units:	Not Reported	Contrib drainagearea:	Not Reported
Contrib drainagearea units:	Not Reported	Latitude:	46.5654053
Longitude:	-120.4072838	Sourcemap scale:	Not Reported
Horiz Acc measure:	10	Horiz Acc measure units:	seconds
Horiz Collection method:	Interpolated from map		
Horiz coord refsys:	NAD83	Vert measure val:	9999.99
Vert measure units:	feet	Vertacc measure val:	999
Vert accmeasure units:	feet		
Vertcollection method:	Unknown		
Vert coord refsys:	NGVD29	Countrycode:	US
Aquifername:	Not Reported		
Formation type:	Not Reported		
Aquifer type:	Not Reported		
Construction date:	19870401	Welldepth:	151
Welldepth units:	ft	Wellholedepth:	151
Wellholedepth units:	ft		

Ground-water levels, Number of Measurements: 1

Date	Feet below Surface	Feet to Sealevel
1987-04-02	5	

GEOCHECK VERSION 2.1
STATE DATABASE WELL INFORMATION

Map ID:	586		
Org. Identifier:	USGS-WA	Site ID:	USGS40001222533
Formal name:	USGS Washington Water Science Center		
Monloc Identifier:	USGS-463355120063201		
Monloc name:	13N/22E-31R01		
Monloc type:	Well		
Monloc desc:	Not Reported		
Huc code:	17030003	Drainagearea value:	Not Reported
Drainagearea Units:	Not Reported	Contrib drainagearea:	Not Reported
Contrib drainagearea units:	Not Reported	Latitude:	46.5650717
Longitude:	-120.1100616	Sourcemap scale:	Not Reported
Horiz Acc measure:	5	Horiz Acc measure units:	seconds
Horiz Collection method:	Interpolated from Digital Map		
Horiz coord refsys:	NAD83	Vert measure val:	2580
Vert measure units:	feet	Vertacc measure val:	20
Vert accmeasure units:	feet		
Vertcollection method:	Interpolated from digital elevation model (DEM)		
Vert coord refsys:	NGVD29	Countrycode:	US
Aquifername:	Not Reported		
Formation type:	Not Reported		
Aquifer type:	Not Reported		
Construction date:	19010101	Welldepth:	300
Welldepth units:	ft	Wellholedepth:	Not Reported
Wellholedepth units:	Not Reported		

Ground-water levels, Number of Measurements: 0

Map ID:	587		
Org. Identifier:	USGS-WA	Site ID:	USGS40001222376
Formal name:	USGS Washington Water Science Center		
Monloc Identifier:	USGS-463348120175001		
Monloc name:	13N/20E-34Q01		
Monloc type:	Well		
Monloc desc:	Not Reported		
Huc code:	17030003	Drainagearea value:	Not Reported
Drainagearea Units:	Not Reported	Contrib drainagearea:	Not Reported
Contrib drainagearea units:	Not Reported	Latitude:	46.5648505
Longitude:	-120.3056136	Sourcemap scale:	24000
Horiz Acc measure:	5	Horiz Acc measure units:	seconds
Horiz Collection method:	Interpolated from map		
Horiz coord refsys:	NAD83	Vert measure val:	1385
Vert measure units:	feet	Vertacc measure val:	10
Vert accmeasure units:	feet		
Vertcollection method:	Interpolated from topographic map		
Vert coord refsys:	NGVD29	Countrycode:	US
Aquifername:	Not Reported		
Formation type:	Columbia River Basalt Group		
Aquifer type:	Not Reported		
Construction date:	19760805	Welldepth:	Not Reported
Welldepth units:	Not Reported	Wellholedepth:	385
Wellholedepth units:	ft		

Ground-water levels, Number of Measurements: 1

Date	Feet below Surface	Feet to Sealevel
1976-10-01	240	

Map ID:	564		
Org. Identifier:	USGS-WA	Site ID:	USGS40001222504
Formal name:	USGS Washington Water Science Center		
Monloc Identifier:	USGS-463353120240001		
Monloc name:	13N/19E-36N04		
Monloc type:	Well		
Monloc desc:	GWSI DATABASE AUGMENTATION SITE		
Huc code:	17030003	Drainagearea value:	Not Reported
Drainagearea Units:	Not Reported	Contrib drainagearea:	Not Reported
Contrib drainagearea units:	Not Reported	Latitude:	46.564572
Longitude:	-120.4011725	Sourcemap scale:	Not Reported
Horiz Acc measure:	10	Horiz Acc measure units:	seconds
Horiz Collection method:	Interpolated from map		
Horiz coord refsys:	NAD83	Vert measure val:	9999.99
Vert measure units:	feet	Vertacc measure val:	999
Vert accmeasure units:	feet		
Vertcollection method:	Unknown		
Vert coord refsys:	NGVD29	Countrycode:	US
Aquifername:	Not Reported		
Formation type:	Unclassified Overburden		
Aquifer type:	Not Reported		
Construction date:	19830921	Welldepth:	65
Welldepth units:	ft	Wellholedepth:	65
Wellholedepth units:	ft		

Ground-water levels, Number of Measurements: 1

Date	Feet below Surface	Feet to Sealevel
1983-09-21	5	

Map ID:	564		
Org. Identifier:	USGS-WA	Site ID:	USGS40001222503
Formal name:	USGS Washington Water Science Center		
Monloc Identifier:	USGS-463353120235901		
Monloc name:	13N/19E-36N03		
Monloc type:	Well		
Monloc desc:	GWSI DATABASE AUGMENTATION SITE		
Huc code:	17030003	Drainagearea value:	Not Reported
Drainagearea Units:	Not Reported	Contrib drainagearea:	Not Reported
Contrib drainagearea units:	Not Reported	Latitude:	46.564572
Longitude:	-120.4008947	Sourcemap scale:	Not Reported

Horiz Acc measure:	10	Horiz Acc measure units:	seconds
Horiz Collection method:	Interpolated from map		
Horiz coord refsys:	NAD83	Vert measure val:	9999.99
Vert measure units:	feet	Vertacc measure val:	999
Vert accmeasure units:	feet		
Vertcollection method:	Unknown		
Vert coord refsys:	NGVD29	Countrycode:	US
Aquifername:	Not Reported		
Formation type:	Not Reported		
Aquifer type:	Not Reported		
Construction date:	19830824	Welldepth:	52
Welldepth units:	ft	Wellholedepth:	52
Wellholedepth units:	ft		

Ground-water levels, Number of Measurements: 1

Date	Feet below Surface	Feet to Sealevel
1983-08-24	5	

Map ID:	587		
Org. Identifier:	USGS-WA	Site ID:	USGS40001222477
Formal name:	USGS Washington Water Science Center		
Monloc Identifier:	USGS-463352120183501		
Monloc name:	13N/20E-34P01		
Monloc type:	Well		
Monloc desc:	GWSI DATABASE AUGMENTATION SITE		
Huc code:	17030003	Drainagearea value:	Not Reported
Drainagearea Units:	Not Reported	Contrib drainagearea:	Not Reported
Contrib drainagearea units:	Not Reported	Latitude:	46.5642949
Longitude:	-120.3108916	Sourcemap scale:	Not Reported
Horiz Acc measure:	10	Horiz Acc measure units:	seconds
Horiz Collection method:	Interpolated from map		
Horiz coord refsys:	NAD83	Vert measure val:	9999.99
Vert measure units:	feet	Vertacc measure val:	999
Vert accmeasure units:	feet		
Vertcollection method:	Unknown		
Vert coord refsys:	NGVD29	Countrycode:	US
Aquifername:	Not Reported		
Formation type:	Not Reported		
Aquifer type:	Not Reported		
Construction date:	19840404	Welldepth:	350
Welldepth units:	ft	Wellholedepth:	350
Wellholedepth units:	ft		

Ground-water levels, Number of Measurements: 1

Date	Feet below Surface	Feet to Sealevel
1984-04-11	198	

GEOCHECK VERSION 2.1
STATE DATABASE WELL INFORMATION

Map ID:	587		
Org. Identifier:	USGS-WA	Site ID:	USGS40001222476
Formal name:	USGS Washington Water Science Center		
Monloc Identifier:	USGS-463352120182001		
Monloc name:	13N/20E-34Q02		
Monloc type:	Well		
Monloc desc:	GWSI DATABASE AUGMENTATION SITE		
Huc code:	17030003	Drainagearea value:	Not Reported
Drainagearea Units:	Not Reported	Contrib drainagearea:	Not Reported
Contrib drainagearea units:	Not Reported	Latitude:	46.5642949
Longitude:	-120.3067248	Sourcemap scale:	Not Reported
Horiz Acc measure:	10	Horiz Acc measure units:	seconds
Horiz Collection method:	Interpolated from map		
Horiz coord refsys:	NAD83	Vert measure val:	9999.99
Vert measure units:	feet	Vertacc measure val:	999
Vert accmeasure units:	feet		
Vertcollection method:	Unknown		
Vert coord refsys:	NGVD29	Countrycode:	US
Aquifername:	Not Reported		
Formation type:	Not Reported		
Aquifer type:	Not Reported		
Construction date:	19761001	Welldepth:	288
Welldepth units:	ft	Wellholedepth:	288
Wellholedepth units:	ft		

Ground-water levels, Number of Measurements: 1

Date	Feet below Surface	Feet to Sealevel
1976-11-01	189	

Map ID:	589		
Org. Identifier:	USGS-WA	Site ID:	USGS40001222478
Formal name:	USGS Washington Water Science Center		
Monloc Identifier:	USGS-463352120202901		
Monloc name:	13N/20E-32R01		
Monloc type:	Well		
Monloc desc:	GWSI DATABASE AUGMENTATION SITE		
Huc code:	17030003	Drainagearea value:	Not Reported
Drainagearea Units:	Not Reported	Contrib drainagearea:	Not Reported
Contrib drainagearea units:	Not Reported	Latitude:	46.5642947
Longitude:	-120.3425593	Sourcemap scale:	Not Reported
Horiz Acc measure:	10	Horiz Acc measure units:	seconds
Horiz Collection method:	Interpolated from map		
Horiz coord refsys:	NAD83	Vert measure val:	9999.99
Vert measure units:	feet	Vertacc measure val:	999
Vert accmeasure units:	feet		
Vertcollection method:	Unknown		
Vert coord refsys:	NGVD29	Countrycode:	US
Aquifername:	Not Reported		
Formation type:	Unclassified Overburden		

Aquifer type:	Not Reported		
Construction date:	19780505	Welldepth:	320
Welldepth units:	ft	Wellholedepth:	320
Wellholedepth units:	ft		

Ground-water levels, Number of Measurements: 1

Date	Feet below Surface	Feet to Sealevel
1978-05-24	130	

Map ID:	590		
Org. Identifier:	USGS-WA	Site ID:	USGS40001222479
Formal name:	USGS Washington Water Science Center		
Monloc Identifier:	USGS-463352120204801		
Monloc name:	13N/20E-32Q01		
Monloc type:	Well		
Monloc desc:	GWSI DATABASE AUGMENTATION SITE		
Huc code:	17030003	Drainagearea value:	Not Reported
Drainagearea Units:	Not Reported	Contrib drainagearea:	Not Reported
Contrib drainagearea units:	Not Reported	Latitude:	46.5642946
Longitude:	-120.3478373	Sourcemap scale:	Not Reported
Horiz Acc measure:	10	Horiz Acc measure units:	seconds
Horiz Collection method:	Interpolated from map		
Horiz coord refsys:	NAD83	Vert measure val:	9999.99
Vert measure units:	feet	Vertacc measure val:	999
Vert accmeasure units:	feet		
Vertcollection method:	Unknown		
Vert coord refsys:	NGVD29	Countrycode:	US
Aquifername:	Not Reported		
Formation type:	Not Reported		
Aquifer type:	Not Reported		
Construction date:	19810219	Welldepth:	103
Welldepth units:	ft	Wellholedepth:	103
Wellholedepth units:	ft		

Ground-water levels, Number of Measurements: 1

Date	Feet below Surface	Feet to Sealevel
1981-02-19	15	

Map ID:	591		
Org. Identifier:	USGS-WA	Site ID:	USGS40001222480
Formal name:	USGS Washington Water Science Center		
Monloc Identifier:	USGS-463352120212701		
Monloc name:	13N/20E-32N01		
Monloc type:	Well		
Monloc desc:	GWSI DATABASE AUGMENTATION SITE		
Huc code:	17030003	Drainagearea value:	Not Reported
Drainagearea Units:	Not Reported	Contrib drainagearea:	Not Reported
Contrib drainagearea units:	Not Reported	Latitude:	46.5642945
Longitude:	-120.358671	Sourcemap scale:	Not Reported

Horiz Acc measure:	10	Horiz Acc measure units:	seconds
Horiz Collection method:	Interpolated from map		
Horiz coord refsys:	NAD83	Vert measure val:	9999.99
Vert measure units:	feet	Vertacc measure val:	999
Vert accmeasure units:	feet		
Vertcollection method:	Unknown		
Vert coord refsys:	NGVD29	Countrycode:	US
Aquifername:	Not Reported		
Formation type:	Not Reported		
Aquifer type:	Not Reported		
Construction date:	19850709	Welldepth:	80
Welldepth units:	ft	Wellholedepth:	80
Wellholedepth units:	ft		

Ground-water levels, Number of Measurements: 1

Date	Feet below Surface	Feet to Sealevel
1985-07-10	5	

Map ID:	564		
Org. Identifier:	USGS-WA	Site ID:	USGS40001222484
Formal name:	USGS Washington Water Science Center		
Monloc Identifier:	USGS-463352120241901		
Monloc name:	13N/19E-35R01		
Monloc type:	Well		
Monloc desc:	GWSI DATABASE AUGMENTATION SITE		
Huc code:	17030003	Drainagearea value:	Not Reported
Drainagearea Units:	Not Reported	Contrib drainagearea:	Not Reported
Contrib drainagearea units:	Not Reported	Latitude:	46.5642942
Longitude:	-120.4064504	Sourcemap scale:	Not Reported
Horiz Acc measure:	10	Horiz Acc measure units:	seconds
Horiz Collection method:	Interpolated from map		
Horiz coord refsys:	NAD83	Vert measure val:	9999.99
Vert measure units:	feet	Vertacc measure val:	999
Vert accmeasure units:	feet		
Vertcollection method:	Unknown		
Vert coord refsys:	NGVD29	Countrycode:	US
Aquifername:	Not Reported		
Formation type:	Unclassified Overburden		
Aquifer type:	Not Reported		
Construction date:	19810619	Welldepth:	270
Welldepth units:	ft	Wellholedepth:	278
Wellholedepth units:	ft		

Ground-water levels, Number of Measurements: 1

Date	Feet below Surface	Feet to Sealevel
1981-07-02		

Note: The site was flowing, but the head could not be measured without additional equipment.

GEOCHECK VERSION 2.1
STATE DATABASE WELL INFORMATION

Map ID:	564		
Org. Identifier:	USGS-WA	Site ID:	USGS40001222483
Formal name:	USGS Washington Water Science Center		
Monloc Identifier:	USGS-463352120241801		
Monloc name:	13N/19E-35R02		
Monloc type:	Well		
Monloc desc:	GWSI DATABASE AUGMENTATION SITE		
Huc code:	17030003	Drainagearea value:	Not Reported
Drainagearea Units:	Not Reported	Contrib drainagearea:	Not Reported
Contrib drainagearea units:	Not Reported	Latitude:	46.5642942
Longitude:	-120.4061726	Sourcemap scale:	Not Reported
Horiz Acc measure:	10	Horiz Acc measure units:	seconds
Horiz Collection method:	Interpolated from map		
Horiz coord refsys:	NAD83	Vert measure val:	9999.99
Vert measure units:	feet	Vertacc measure val:	999
Vert accmeasure units:	feet		
Vertcollection method:	Unknown		
Vert coord refsys:	NGVD29	Countrycode:	US
Aquifername:	Not Reported		
Formation type:	Not Reported		
Aquifer type:	Not Reported		
Construction date:	19910627	Welldepth:	60
Welldepth units:	ft	Wellholedepth:	60
Wellholedepth units:	ft		

Ground-water levels, Number of Measurements: 1

Date	Feet below Surface	Feet to Sealevel
1991-06-27	9	

Map ID:	564		
Org. Identifier:	USGS-WA	Site ID:	USGS40001222482
Formal name:	USGS Washington Water Science Center		
Monloc Identifier:	USGS-463352120240001		
Monloc name:	13N/19E-36N01		
Monloc type:	Well		
Monloc desc:	GWSI DATABASE AUGMENTATION SITE		
Huc code:	17030003	Drainagearea value:	Not Reported
Drainagearea Units:	Not Reported	Contrib drainagearea:	Not Reported
Contrib drainagearea units:	Not Reported	Latitude:	46.5642942
Longitude:	-120.4011725	Sourcemap scale:	Not Reported
Horiz Acc measure:	10	Horiz Acc measure units:	seconds
Horiz Collection method:	Interpolated from map		
Horiz coord refsys:	NAD83	Vert measure val:	9999.99
Vert measure units:	feet	Vertacc measure val:	999
Vert accmeasure units:	feet		
Vertcollection method:	Unknown		
Vert coord refsys:	NGVD29	Countrycode:	US
Aquifername:	Not Reported		
Formation type:	Not Reported		

Aquifer type: Not Reported
Construction date: 19820318 Welldepth: 46
Welldepth units: ft Wellholedepth: 46
Wellholedepth units: ft

Ground-water levels, Number of Measurements: 1

Date	Feet below Surface	Feet to Sealevel
1982-03-18	5	

Map ID: 564
Org. Identifier: USGS-WA Site ID: USGS40001222481
Formal name: USGS Washington Water Science Center
Monloc Identifier: USGS-463352120235901
Monloc name: 13N/19E-36N02
Monloc type: Well
Monloc desc: GWSI DATABASE AUGMENTATION SITE
Huc code: 17030003 Drainagearea value: Not Reported
Drainagearea Units: Not Reported Contrib drainagearea: Not Reported
Contrib drainagearea units: Not Reported Latitude: 46.5642942
Longitude: -120.4008947 Sourcemap scale: Not Reported
Horiz Acc measure: 10 Horiz Acc measure units: seconds
Horiz Collection method: Interpolated from map
Horiz coord refsys: NAD83 Vert measure val: 9999.99
Vert measure units: feet Vertacc measure val: 999
Vert accmeasure units: feet
Vertcollection method: Unknown
Vert coord refsys: NGVD29 Countrycode: US
Aquifername: Not Reported
Formation type: Not Reported
Aquifer type: Not Reported
Construction date: 19820607 Welldepth: 50
Welldepth units: ft Wellholedepth: 50
Wellholedepth units: ft

Ground-water levels, Number of Measurements: 1

Date	Feet below Surface	Feet to Sealevel
1982-06-07	6	

Map ID: 592
Org. Identifier: USGS-WA Site ID: USGS40001222486
Formal name: USGS Washington Water Science Center
Monloc Identifier: USGS-463352120255301
Monloc name: 13N/19E-34Q01
Monloc type: Well
Monloc desc: GWSI DATABASE AUGMENTATION SITE
Huc code: 17030003 Drainagearea value: Not Reported
Drainagearea Units: Not Reported Contrib drainagearea: Not Reported
Contrib drainagearea units: Not Reported Latitude: 46.564294
Longitude: -120.4325624 Sourcemap scale: Not Reported

Horiz Acc measure:	10	Horiz Acc measure units:	seconds
Horiz Collection method:	Interpolated from map		
Horiz coord refsys:	NAD83	Vert measure val:	9999.99
Vert measure units:	feet	Vertacc measure val:	999
Vert accmeasure units:	feet		
Vertcollection method:	Unknown		
Vert coord refsys:	NGVD29	Countrycode:	US
Aquifername:	Not Reported		
Formation type:	Not Reported		
Aquifer type:	Not Reported		
Construction date:	19791023	Welldepth:	34
Welldepth units:	ft	Wellholedepth:	34
Wellholedepth units:	ft		

Ground-water levels, Number of Measurements: 1

Date	Feet below Surface	Feet to Sealevel
1979-10-23	11	

Map ID:	592		
Org. Identifier:	USGS-WA	Site ID:	USGS40001222485
Formal name:	USGS Washington Water Science Center		
Monloc Identifier:	USGS-463352120255201		
Monloc name:	13N/19E-34Q02		
Monloc type:	Well		
Monloc desc:	GWSI DATABASE AUGMENTATION SITE		
Huc code:	17030003	Drainagearea value:	Not Reported
Drainagearea Units:	Not Reported	Contrib drainagearea:	Not Reported
Contrib drainagearea units:	Not Reported	Latitude:	46.564294
Longitude:	-120.4322846	Sourcemap scale:	Not Reported
Horiz Acc measure:	10	Horiz Acc measure units:	seconds
Horiz Collection method:	Interpolated from map		
Horiz coord refsys:	NAD83	Vert measure val:	9999.99
Vert measure units:	feet	Vertacc measure val:	999
Vert accmeasure units:	feet		
Vertcollection method:	Unknown		
Vert coord refsys:	NGVD29	Countrycode:	US
Aquifername:	Not Reported		
Formation type:	Unclassified Overburden		
Aquifer type:	Not Reported		
Construction date:	19810119	Welldepth:	40
Welldepth units:	ft	Wellholedepth:	42
Wellholedepth units:	ft		

Ground-water levels, Number of Measurements: 1

Date	Feet below Surface	Feet to Sealevel
1981-01-19	10	

GEOCHECK VERSION 2.1
STATE DATABASE WELL INFORMATION

Map ID:	588		
Org. Identifier:	USGS-WA	Site ID:	USGS40001222487
Formal name:	USGS Washington Water Science Center		
Monloc Identifier:	USGS-463352120261201		
Monloc name:	13N/19E-34P03		
Monloc type:	Well		
Monloc desc:	GWSI DATABASE AUGMENTATION SITE		
Huc code:	17030003	Drainagearea value:	Not Reported
Drainagearea Units:	Not Reported	Contrib drainagearea:	Not Reported
Contrib drainagearea units:	Not Reported	Latitude:	46.5642939
Longitude:	-120.4378404	Sourcemap scale:	Not Reported
Horiz Acc measure:	10	Horiz Acc measure units:	seconds
Horiz Collection method:	Interpolated from map		
Horiz coord refsys:	NAD83	Vert measure val:	9999.99
Vert measure units:	feet	Vertacc measure val:	999
Vert accmeasure units:	feet		
Vertcollection method:	Unknown		
Vert coord refsys:	NGVD29	Countrycode:	US
Aquifername:	Not Reported		
Formation type:	Not Reported		
Aquifer type:	Not Reported		
Construction date:	19810309	Welldepth:	42
Welldepth units:	ft	Wellholedepth:	42
Wellholedepth units:	ft		

Ground-water levels, Number of Measurements: 1

Date	Feet below Surface	Feet to Sealevel
1981-03-27	8	

Map ID:	575		
Org. Identifier:	USGS-WA	Site ID:	USGS40001222461
Formal name:	USGS Washington Water Science Center		
Monloc Identifier:	USGS-463351120180101		
Monloc name:	13N/20E-34R01		
Monloc type:	Well		
Monloc desc:	Not Reported		
Huc code:	17030003	Drainagearea value:	Not Reported
Drainagearea Units:	Not Reported	Contrib drainagearea:	Not Reported
Contrib drainagearea units:	Not Reported	Latitude:	46.5642394
Longitude:	-120.2993634	Sourcemap scale:	24000
Horiz Acc measure:	.5	Horiz Acc measure units:	seconds
Horiz Collection method:	Global positioning system (GPS), uncorrected		
Horiz coord refsys:	NAD83	Vert measure val:	1450
Vert measure units:	feet	Vertacc measure val:	10
Vert accmeasure units:	feet		
Vertcollection method:	Global Positioning System		
Vert coord refsys:	NGVD29	Countrycode:	US
Aquifername:	Not Reported		
Formation type:	Unclassified Overburden		

Aquifer type:	Not Reported		
Construction date:	19791001	Welldepth:	604
Welldepth units:	ft	Wellholedepth:	604
Wellholedepth units:	ft		

Ground-water levels, Number of Measurements: 3

Date	Feet below Surface	Feet to Sealevel	Date	Feet below Surface	Feet to Sealevel
2002-03-28	321.82		1993-05-07	296	
1980-09-01	302				

Map ID:	593		
Org. Identifier:	USGS-WA	Site ID:	USGS40001222462
Formal name:	USGS Washington Water Science Center		
Monloc Identifier:	USGS-463351120220501		
Monloc name:	13N/20E-31Q01		
Monloc type:	Well		
Monloc desc:	GWSI DATABASE AUGMENTATION SITE		
Huc code:	17030003	Drainagearea value:	Not Reported
Drainagearea Units:	Not Reported	Contrib drainagearea:	Not Reported
Contrib drainagearea units:	Not Reported	Latitude:	46.5640167
Longitude:	-120.3692269	Sourcemap scale:	Not Reported
Horiz Acc measure:	10	Horiz Acc measure units:	seconds
Horiz Collection method:	Interpolated from map		
Horiz coord refsys:	NAD83	Vert measure val:	9999.99
Vert measure units:	feet	Vertacc measure val:	999
Vert accmeasure units:	feet		
Vertcollection method:	Unknown		
Vert coord refsys:	NGVD29	Countrycode:	US
Aquifername:	Not Reported		
Formation type:	Unclassified Overburden		
Aquifer type:	Not Reported		
Construction date:	19801104	Welldepth:	125
Welldepth units:	ft	Wellholedepth:	125
Wellholedepth units:	ft		

Ground-water levels, Number of Measurements: 1

Date	Feet below Surface	Feet to Sealevel
1980-11-05	20	

Map ID:	594		
Org. Identifier:	USGS-WA	Site ID:	USGS40001222464
Formal name:	USGS Washington Water Science Center		
Monloc Identifier:	USGS-463351120230301		
Monloc name:	13N/19E-36R01		
Monloc type:	Well		
Monloc desc:	GWSI DATABASE AUGMENTATION SITE		
Huc code:	17030003	Drainagearea value:	Not Reported
Drainagearea Units:	Not Reported	Contrib drainagearea:	Not Reported
Contrib drainagearea units:	Not Reported	Latitude:	46.5640166
Longitude:	-120.3853386	Sourcemap scale:	Not Reported

Horiz Acc measure:	10	Horiz Acc measure units:	seconds
Horiz Collection method:	Interpolated from map		
Horiz coord refsys:	NAD83	Vert measure val:	9999.99
Vert measure units:	feet	Vertacc measure val:	999
Vert accmeasure units:	feet		
Vertcollection method:	Unknown		
Vert coord refsys:	NGVD29	Countrycode:	US
Aquifername:	Not Reported		
Formation type:	Unclassified Overburden		
Aquifer type:	Not Reported		
Construction date:	19901025	Welldepth:	95
Welldepth units:	ft	Wellholedepth:	95
Wellholedepth units:	ft		

Ground-water levels, Number of Measurements: 1

Date	Feet below Surface	Feet to Sealevel
1990-10-25	12	

Map ID:	595		
Org. Identifier:	USGS-WA	Site ID:	USGS40001222463
Formal name:	USGS Washington Water Science Center		
Monloc Identifier:	USGS-463351120224401		
Monloc name:	13N/20E-31N01		
Monloc type:	Well		
Monloc desc:	GWSI DATABASE AUGMENTATION SITE		
Huc code:	17030003	Drainagearea value:	Not Reported
Drainagearea Units:	Not Reported	Contrib drainagearea:	Not Reported
Contrib drainagearea units:	Not Reported	Latitude:	46.5640166
Longitude:	-120.3800606	Sourcemap scale:	Not Reported
Horiz Acc measure:	10	Horiz Acc measure units:	seconds
Horiz Collection method:	Interpolated from map		
Horiz coord refsys:	NAD83	Vert measure val:	9999.99
Vert measure units:	feet	Vertacc measure val:	999
Vert accmeasure units:	feet		
Vertcollection method:	Unknown		
Vert coord refsys:	NGVD29	Countrycode:	US
Aquifername:	Not Reported		
Formation type:	Not Reported		
Aquifer type:	Not Reported		
Construction date:	19881110	Welldepth:	122
Welldepth units:	ft	Wellholedepth:	122
Wellholedepth units:	ft		

Ground-water levels, Number of Measurements: 1

Date	Feet below Surface	Feet to Sealevel
1988-11-10	25	

GEOCHECK VERSION 2.1
STATE DATABASE WELL INFORMATION

Map ID:	596		
Org. Identifier:	USGS-WA	Site ID:	USGS40001222465
Formal name:	USGS Washington Water Science Center		
Monloc Identifier:	USGS-463351120234101		
Monloc name:	13N/19E-36Q01		
Monloc type:	Well		
Monloc desc:	GWSI DATABASE AUGMENTATION SITE		
Huc code:	17030003	Drainagearea value:	Not Reported
Drainagearea Units:	Not Reported	Contrib drainagearea:	Not Reported
Contrib drainagearea units:	Not Reported	Latitude:	46.5640165
Longitude:	-120.3958945	Sourcemap scale:	Not Reported
Horiz Acc measure:	10	Horiz Acc measure units:	seconds
Horiz Collection method:	Interpolated from map		
Horiz coord refsys:	NAD83	Vert measure val:	9999.99
Vert measure units:	feet	Vertacc measure val:	999
Vert accmeasure units:	feet		
Vertcollection method:	Unknown		
Vert coord refsys:	NGVD29	Countrycode:	US
Aquifername:	Not Reported		
Formation type:	Not Reported		
Aquifer type:	Not Reported		
Construction date:	19891002	Welldepth:	150
Welldepth units:	ft	Wellholedepth:	168
Wellholedepth units:	ft		

Ground-water levels, Number of Measurements: 1

Date	Feet below Surface	Feet to Sealevel
1989-10-03	25	

Map ID:	575		
Org. Identifier:	USGS-WA	Site ID:	USGS40001222378
Formal name:	USGS Washington Water Science Center		
Monloc Identifier:	USGS-463348120180201		
Monloc name:	13N/20E-34N01		
Monloc type:	Well		
Monloc desc:	GWSI DATABASE AUGMENTATION SITE		
Huc code:	17030003	Drainagearea value:	Not Reported
Drainagearea Units:	Not Reported	Contrib drainagearea:	Not Reported
Contrib drainagearea units:	Not Reported	Latitude:	46.5631839
Longitude:	-120.3017246	Sourcemap scale:	Not Reported
Horiz Acc measure:	10	Horiz Acc measure units:	seconds
Horiz Collection method:	Interpolated from map		
Horiz coord refsys:	NAD83	Vert measure val:	9999.99
Vert measure units:	feet	Vertacc measure val:	999
Vert accmeasure units:	feet		
Vertcollection method:	Unknown		
Vert coord refsys:	NGVD29	Countrycode:	US
Aquifername:	Not Reported		
Formation type:	Not Reported		

Aquifer type:	Not Reported		
Construction date:	19780130	Welldepth:	311.5
Welldepth units:	ft	Wellholedepth:	313
Wellholedepth units:	ft		

Ground-water levels, Number of Measurements: 1

Date	Feet below Surface	Feet to Sealevel
1978-03-29	231	

Map ID:	575		
Org. Identifier:	USGS-WA	Site ID:	USGS40001222377
Formal name:	USGS Washington Water Science Center		
Monloc Identifier:	USGS-463348120175002		
Monloc name:	13N/20E-34Q01D1		
Monloc type:	Well		
Monloc desc:	GWSI DATABASE AUGMENTATION SITE		
Huc code:	17030003	Drainagearea value:	Not Reported
Drainagearea Units:	Not Reported	Contrib drainagearea:	Not Reported
Contrib drainagearea units:	Not Reported	Latitude:	46.5631839
Longitude:	-120.2983911	Sourcemap scale:	Not Reported
Horiz Acc measure:	10	Horiz Acc measure units:	seconds
Horiz Collection method:	Interpolated from map		
Horiz coord refsys:	NAD83	Vert measure val:	9999.99
Vert measure units:	feet	Vertacc measure val:	999
Vert accmeasure units:	feet		
Vertcollection method:	Unknown		
Vert coord refsys:	NGVD29	Countrycode:	US
Aquifername:	Not Reported		
Formation type:	Not Reported		
Aquifer type:	Not Reported		
Construction date:	19800416	Welldepth:	540
Welldepth units:	ft	Wellholedepth:	540
Wellholedepth units:	ft		

Ground-water levels, Number of Measurements: 1

Date	Feet below Surface	Feet to Sealevel
1980-04-28	232	

Map ID:	597		
Org. Identifier:	USGS-WA	Site ID:	USGS40001222361
Formal name:	USGS Washington Water Science Center		
Monloc Identifier:	USGS-463347120200601		
Monloc name:	13N/20E-33N01		
Monloc type:	Well		
Monloc desc:	Not Reported		
Huc code:	17030003	Drainagearea value:	Not Reported
Drainagearea Units:	Not Reported	Contrib drainagearea:	Not Reported
Contrib drainagearea units:	Not Reported	Latitude:	46.5629058
Longitude:	-120.3361424	Sourcemap scale:	24000

Horiz Acc measure:	.5	Horiz Acc measure units:	seconds
Horiz Collection method:	Global positioning system (GPS), uncorrected		
Horiz coord refsys:	NAD83	Vert measure val:	1285
Vert measure units:	feet	Vertacc measure val:	10
Vert accmeasure units:	feet		
Vertcollection method:	Interpolated from topographic map		
Vert coord refsys:	NGVD29	Countrycode:	US
Aquifername:	Not Reported		
Formation type:	Not Reported		
Aquifer type:	Not Reported		
Construction date:	19920515	Welldepth:	1628
Welldepth units:	ft	Wellholedepth:	1628
Wellholedepth units:	ft		

Ground-water levels, Number of Measurements: 11

Date	Feet below Surface	Feet to Sealevel	Date	Feet below Surface	Feet to Sealevel
2002-03-27	210		2000-03-17	176	
1999-03-15	141		1998-03-18	137	
1997-03-19	160.3		1996-03-15	167	
1995-03-10	171		1994-03-08	163	
1994-03-07					

Note: An obstruction was encountered in the well above the water surface (no water level recorded).

1993-03-09 153.2

Note: Foreign substance was present on the surface of the water.

1992-06-24 144

Map ID:	598		
Org. Identifier:	USGS-WA	Site ID:	USGS40001222293
Formal name:	USGS Washington Water Science Center		
Monloc Identifier:	USGS-463345120193101		
Monloc name:	12N/20E-04C02		
Monloc type:	Well		
Monloc desc:	Not Reported		
Huc code:	17030003	Drainagearea value:	Not Reported
Drainagearea Units:	Not Reported	Contrib drainagearea:	Not Reported
Contrib drainagearea units:	Not Reported	Latitude:	46.5624615
Longitude:	-120.3263643	Sourcemap scale:	24000
Horiz Acc measure:	.5	Horiz Acc measure units:	seconds
Horiz Collection method:	Global positioning system (GPS), uncorrected		
Horiz coord refsys:	NAD83	Vert measure val:	1360
Vert measure units:	feet	Vertacc measure val:	10
Vert accmeasure units:	feet		
Vertcollection method:	Interpolated from topographic map		
Vert coord refsys:	NGVD29	Countrycode:	US
Aquifername:	Not Reported		
Formation type:	Not Reported		
Aquifer type:	Not Reported		
Construction date:	19940609	Welldepth:	310
Welldepth units:	ft	Wellholedepth:	310
Wellholedepth units:	ft		

GEOCHECK VERSION 2.1
STATE DATABASE WELL INFORMATION

Ground-water levels, Number of Measurements: 2

Date	Feet below Surface	Feet to Sealevel	Date	Feet below Surface	Feet to Sealevel
2001-03-28	190.48		1994-06-13	188	

Map ID:	598		
Org. Identifier:	USGS-WA	Site ID:	USGS40001222292
Formal name:	USGS Washington Water Science Center		
Monloc Identifier:	USGS-463345120192601		
Monloc name:	12N/20E-04C01		
Monloc type:	Well		
Monloc desc:	GWSI DATABASE AUGMENTATION SITE		
Huc code:	17030003	Drainagearea value:	Not Reported
Drainagearea Units:	Not Reported	Contrib drainagearea:	Not Reported
Contrib drainagearea units:	Not Reported	Latitude:	46.5623503
Longitude:	-120.3250587	Sourcemap scale:	Not Reported
Horiz Acc measure:	10	Horiz Acc measure units:	seconds
Horiz Collection method:	Interpolated from map		
Horiz coord refsys:	NAD83	Vert measure val:	9999.99
Vert measure units:	feet	Vertacc measure val:	999
Vert accmeasure units:	feet		
Vertcollection method:	Unknown		
Vert coord refsys:	NGVD29	Countrycode:	US
Aquifername:	Not Reported		
Formation type:	Not Reported		
Aquifer type:	Not Reported		
Construction date:	19770620	Welldepth:	186
Welldepth units:	ft	Wellholedepth:	186
Wellholedepth units:	ft		

Ground-water levels, Number of Measurements: 1

Date	Feet below Surface	Feet to Sealevel
1977-06-22	162	

Map ID:	593		
Org. Identifier:	USGS-WA	Site ID:	USGS40001222294
Formal name:	USGS Washington Water Science Center		
Monloc Identifier:	USGS-463345120221201		
Monloc name:	12N/20E-06C01		
Monloc type:	Well		
Monloc desc:	Not Reported		
Huc code:	17030003	Drainagearea value:	Not Reported
Drainagearea Units:	Not Reported	Contrib drainagearea:	Not Reported
Contrib drainagearea units:	Not Reported	Latitude:	46.56235
Longitude:	-120.3711714	Sourcemap scale:	24000

Horiz Acc measure:	1	Horiz Acc measure units:	seconds
Horiz Collection method:	Interpolated from map		
Horiz coord refsys:	NAD83	Vert measure val:	1150
Vert measure units:	feet	Vertacc measure val:	10
Vert accmeasure units:	feet		
Vertcollection method:	Interpolated from topographic map		
Vert coord refsys:	NGVD29	Countrycode:	US
Aquifername:	Not Reported		
Formation type:	Not Reported		
Aquifer type:	Not Reported		
Construction date:	19080101	Welldepth:	928
Welldepth units:	ft	Wellholedepth:	Not Reported
Wellholedepth units:	Not Reported		

Ground-water levels, Number of Measurements: 1

Date	Feet below Surface	Feet to Sealevel
1908-01-01		

Note: The site was flowing, but the head could not be measured without additional equipment.

Map ID:	564		
Org. Identifier:	USGS-WA	Site ID:	USGS40001222295
Formal name:	USGS Washington Water Science Center		
Monloc Identifier:	USGS-463345120240401		
Monloc name:	12N/19E-02B01		
Monloc type:	Well		
Monloc desc:	GWSI DATABASE AUGMENTATION SITE		
Huc code:	17030003	Drainagearea value:	Not Reported
Drainagearea Units:	Not Reported	Contrib drainagearea:	Not Reported
Contrib drainagearea units:	Not Reported	Latitude:	46.5623498
Longitude:	-120.4022836	Sourcemap scale:	Not Reported
Horiz Acc measure:	10	Horiz Acc measure units:	seconds
Horiz Collection method:	Interpolated from map		
Horiz coord refsys:	NAD83	Vert measure val:	9999.99
Vert measure units:	feet	Vertacc measure val:	999
Vert accmeasure units:	feet		
Vertcollection method:	Unknown		
Vert coord refsys:	NGVD29	Countrycode:	US
Aquifername:	Not Reported		
Formation type:	Not Reported		
Aquifer type:	Not Reported		
Construction date:	19760723	Welldepth:	56
Welldepth units:	ft	Wellholedepth:	56
Wellholedepth units:	ft		

Ground-water levels, Number of Measurements: 1

Date	Feet below Surface	Feet to Sealevel
1976-07-23	3	

GEOCHECK VERSION 2.1
STATE DATABASE WELL INFORMATION

Map ID:	591		
Org. Identifier:	USGS-WA	Site ID:	USGS40001222224
Formal name:	USGS Washington Water Science Center		
Monloc Identifier:	USGS-463342120213001		
Monloc name:	12N/20E-06A01		
Monloc type:	Well		
Monloc desc:	Not Reported		
Huc code:	17030003	Drainagearea value:	Not Reported
Drainagearea Units:	Not Reported	Contrib drainagearea:	Not Reported
Contrib drainagearea units:	Not Reported	Latitude:	46.5615168
Longitude:	-120.3595043	Sourcemap scale:	24000
Horiz Acc measure:	1	Horiz Acc measure units:	seconds
Horiz Collection method:	Interpolated from map		
Horiz coord refsys:	NAD83	Vert measure val:	1150
Vert measure units:	feet	Vertacc measure val:	10
Vert accmeasure units:	feet		
Vertcollection method:	Interpolated from topographic map		
Vert coord refsys:	NGVD29	Countrycode:	US
Aquifername:	Not Reported		
Formation type:	Not Reported		
Aquifer type:	Not Reported		
Construction date:	18930101	Welldepth:	900
Welldepth units:	ft	Wellholedepth:	Not Reported
Wellholedepth units:	Not Reported		

Ground-water levels, Number of Measurements: 1

Date	Feet below Surface	Feet to Sealevel
1951-06-18	5.36	

Map ID:	564		
Org. Identifier:	USGS-WA	Site ID:	USGS40001222225
Formal name:	USGS Washington Water Science Center		
Monloc Identifier:	USGS-463342120240701		
Monloc name:	12N/19E-02B02		
Monloc type:	Well		
Monloc desc:	GWSI DATABASE AUGMENTATION SITE		
Huc code:	17030003	Drainagearea value:	Not Reported
Drainagearea Units:	Not Reported	Contrib drainagearea:	Not Reported
Contrib drainagearea units:	Not Reported	Latitude:	46.5615164
Longitude:	-120.4031169	Sourcemap scale:	Not Reported
Horiz Acc measure:	10	Horiz Acc measure units:	seconds
Horiz Collection method:	Interpolated from map		
Horiz coord refsys:	NAD83	Vert measure val:	9999.99
Vert measure units:	feet	Vertacc measure val:	999
Vert accmeasure units:	feet		
Vertcollection method:	Unknown		
Vert coord refsys:	NGVD29	Countrycode:	US
Aquifername:	Not Reported		
Formation type:	Not Reported		

Aquifer type:	Not Reported		
Construction date:	19770531	Welldepth:	157
Welldepth units:	ft	Wellholedepth:	158
Wellholedepth units:	ft		

Ground-water levels, Number of Measurements: 1

Date	Feet below Surface	Feet to Sealevel
1977-06-03		

Note: The site was flowing, but the head could not be measured without additional equipment.

Map ID:	600		
Org. Identifier:	USGS-WA	Site ID:	USGS40001222226
Formal name:	USGS Washington Water Science Center		
Monloc Identifier:	USGS-463342120252401		
Monloc name:	12N/19E-03B01		
Monloc type:	Well		
Monloc desc:	GWSI DATABASE AUGMENTATION SITE		
Huc code:	17030003	Drainagearea value:	Not Reported
Drainagearea Units:	Not Reported	Contrib drainagearea:	Not Reported
Contrib drainagearea units:	Not Reported	Latitude:	46.5615163
Longitude:	-120.4245066	Sourcemap scale:	Not Reported
Horiz Acc measure:	10	Horiz Acc measure units:	seconds
Horiz Collection method:	Interpolated from map		
Horiz coord refsys:	NAD83	Vert measure val:	9999.99
Vert measure units:	feet	Vertacc measure val:	999
Vert accmeasure units:	feet		
Vertcollection method:	Unknown		
Vert coord refsys:	NGVD29	Countrycode:	US
Aquifername:	Not Reported		
Formation type:	Unclassified Overburden		
Aquifer type:	Not Reported		
Construction date:	19761215	Welldepth:	38
Welldepth units:	ft	Wellholedepth:	39
Wellholedepth units:	ft		

Ground-water levels, Number of Measurements: 1

Date	Feet below Surface	Feet to Sealevel
1976-12-16	14	

Map ID:	601		
Org. Identifier:	USGS-WA	Site ID:	USGS40001222211
Formal name:	USGS Washington Water Science Center		
Monloc Identifier:	USGS-463341119500601		
Monloc name:	12N/24E-05A01		
Monloc type:	Well		
Monloc desc:	Not Reported		
Huc code:	17030003	Drainagearea value:	Not Reported
Drainagearea Units:	Not Reported	Contrib drainagearea:	Not Reported
Contrib drainagearea units:	Not Reported	Latitude:	46.5612439
Longitude:	-119.8361505	Sourcemap scale:	24000

Horiz Acc measure:	1	Horiz Acc measure units:	minutes
Horiz Collection method:	Interpolated from map		
Horiz coord refsys:	NAD83	Vert measure val:	1380
Vert measure units:	feet	Vertacc measure val:	10
Vert accmeasure units:	feet		
Vertcollection method:	Interpolated from topographic map		
Vert coord refsys:	NGVD29	Countrycode:	US
Aquifername:	Not Reported		
Formation type:	Wanapum Basalt Formation		
Aquifer type:	Not Reported		
Construction date:	19731109	Welldepth:	832
Welldepth units:	ft	Wellholedepth:	832
Wellholedepth units:	ft		

Ground-water levels, Number of Measurements: 1

Date	Feet below Surface	Feet to Sealevel
1974-04-20	392	

Map ID:	602		
Org. Identifier:	USGS-WA	Site ID:	USGS40001222212
Formal name:	USGS Washington Water Science Center		
Monloc Identifier:	USGS-463341120210801		
Monloc name:	12N/20E-05D01		
Monloc type:	Well		
Monloc desc:	Not Reported		
Huc code:	17030003	Drainagearea value:	Not Reported
Drainagearea Units:	Not Reported	Contrib drainagearea:	Not Reported
Contrib drainagearea units:	Not Reported	Latitude:	46.561239
Longitude:	-120.353393	Sourcemap scale:	24000
Horiz Acc measure:	5	Horiz Acc measure units:	seconds
Horiz Collection method:	Interpolated from map		
Horiz coord refsys:	NAD83	Vert measure val:	1140
Vert measure units:	feet	Vertacc measure val:	10
Vert accmeasure units:	feet		
Vertcollection method:	Interpolated from topographic map		
Vert coord refsys:	NGVD29	Countrycode:	US
Aquifername:	Not Reported		
Formation type:	Ellensburg Formation		
Aquifer type:	Not Reported		
Construction date:	18990601	Welldepth:	636
Welldepth units:	ft	Wellholedepth:	Not Reported
Wellholedepth units:	Not Reported		

Ground-water levels, Number of Measurements: 1

Date	Feet below Surface	Feet to Sealevel
1945-11-29		

Note: The site was flowing, but the head could not be measured without additional equipment.

GEOCHECK VERSION 2.1
STATE DATABASE WELL INFORMATION

Map ID:	604		
Org. Identifier:	USGS-WA	Site ID:	USGS40001222189
Formal name:	USGS Washington Water Science Center		
Monloc Identifier:	USGS-463340120233001		
Monloc name:	12N/19E-01D03		
Monloc type:	Well		
Monloc desc:	GWSI DATABASE AUGMENTATION SITE		
Huc code:	17030003	Drainagearea value:	Not Reported
Drainagearea Units:	Not Reported	Contrib drainagearea:	Not Reported
Contrib drainagearea units:	Not Reported	Latitude:	46.560961
Longitude:	-120.3928388	Sourcemap scale:	Not Reported
Horiz Acc measure:	10	Horiz Acc measure units:	seconds
Horiz Collection method:	Interpolated from map		
Horiz coord refsys:	NAD83	Vert measure val:	9999.99
Vert measure units:	feet	Vertacc measure val:	999
Vert accmeasure units:	feet		
Vertcollection method:	Unknown		
Vert coord refsys:	NGVD29	Countrycode:	US
Aquifername:	Not Reported		
Formation type:	Not Reported		
Aquifer type:	Not Reported		
Construction date:	19870330	Welldepth:	50
Welldepth units:	ft	Wellholedepth:	51
Wellholedepth units:	ft		

Ground-water levels, Number of Measurements: 1

Date	Feet below Surface	Feet to Sealevel
1987-03-31	1	

Map ID:	564		
Org. Identifier:	USGS-WA	Site ID:	USGS40001222190
Formal name:	USGS Washington Water Science Center		
Monloc Identifier:	USGS-463340120240901		
Monloc name:	12N/19E-02B05		
Monloc type:	Well		
Monloc desc:	GWSI DATABASE AUGMENTATION SITE		
Huc code:	17030003	Drainagearea value:	Not Reported
Drainagearea Units:	Not Reported	Contrib drainagearea:	Not Reported
Contrib drainagearea units:	Not Reported	Latitude:	46.5609609
Longitude:	-120.4036725	Sourcemap scale:	Not Reported
Horiz Acc measure:	10	Horiz Acc measure units:	seconds
Horiz Collection method:	Interpolated from map		
Horiz coord refsys:	NAD83	Vert measure val:	9999.99
Vert measure units:	feet	Vertacc measure val:	999
Vert accmeasure units:	feet		
Vertcollection method:	Unknown		
Vert coord refsys:	NGVD29	Countrycode:	US
Aquifername:	Not Reported		
Formation type:	Not Reported		

Aquifer type:	Not Reported		
Construction date:	19860228	Welldepth:	59
Welldepth units:	ft	Wellholedepth:	59
Wellholedepth units:	ft		

Ground-water levels, Number of Measurements: 1

Date	Feet below Surface	Feet to Sealevel
1986-02-28	5	

Map ID:	605		
Org. Identifier:	USGS-WA	Site ID:	USGS40001222191
Formal name:	USGS Washington Water Science Center		
Monloc Identifier:	USGS-463340120244701		
Monloc name:	12N/19E-02D03		
Monloc type:	Well		
Monloc desc:	GWSI DATABASE AUGMENTATION SITE		
Huc code:	17030003	Drainagearea value:	Not Reported
Drainagearea Units:	Not Reported	Contrib drainagearea:	Not Reported
Contrib drainagearea units:	Not Reported	Latitude:	46.5609608
Longitude:	-120.4142284	Sourcemap scale:	Not Reported
Horiz Acc measure:	10	Horiz Acc measure units:	seconds
Horiz Collection method:	Interpolated from map		
Horiz coord refsys:	NAD83	Vert measure val:	9999.99
Vert measure units:	feet	Vertacc measure val:	999
Vert accmeasure units:	feet		
Vertcollection method:	Unknown		
Vert coord refsys:	NGVD29	Countrycode:	US
Aquifername:	Not Reported		
Formation type:	Not Reported		
Aquifer type:	Not Reported		
Construction date:	19871208	Welldepth:	59
Welldepth units:	ft	Wellholedepth:	59
Wellholedepth units:	ft		

Ground-water levels, Number of Measurements: 1

Date	Feet below Surface	Feet to Sealevel
1987-12-08	20	

Map ID:	599		
Org. Identifier:	USGS-WA	Site ID:	USGS40001222161
Formal name:	USGS Washington Water Science Center		
Monloc Identifier:	USGS-463339120185301		
Monloc name:	12N/20E-04A01		
Monloc type:	Well		
Monloc desc:	GWSI DATABASE AUGMENTATION SITE		
Huc code:	17030003	Drainagearea value:	Not Reported
Drainagearea Units:	Not Reported	Contrib drainagearea:	Not Reported
Contrib drainagearea units:	Not Reported	Latitude:	46.5606838
Longitude:	-120.3158917	Sourcemap scale:	Not Reported

Horiz Acc measure:	10	Horiz Acc measure units:	seconds
Horiz Collection method:	Interpolated from map		
Horiz coord refsys:	NAD83	Vert measure val:	9999.99
Vert measure units:	feet	Vertacc measure val:	999
Vert accmeasure units:	feet		
Vertcollection method:	Unknown		
Vert coord refsys:	NGVD29	Countrycode:	US
Aquifername:	Not Reported		
Formation type:	Not Reported		
Aquifer type:	Not Reported		
Construction date:	19780915	Welldepth:	131
Welldepth units:	ft	Wellholedepth:	131
Wellholedepth units:	ft		

Ground-water levels, Number of Measurements: 1

Date	Feet below Surface	Feet to Sealevel
1978-09-15	94	

Map ID:	606		
Org. Identifier:	USGS-WA	Site ID:	USGS40001222162
Formal name:	USGS Washington Water Science Center		
Monloc Identifier:	USGS-463339120202901		
Monloc name:	12N/20E-05B01		
Monloc type:	Well		
Monloc desc:	GWSI DATABASE AUGMENTATION SITE		
Huc code:	17030003	Drainagearea value:	Not Reported
Drainagearea Units:	Not Reported	Contrib drainagearea:	Not Reported
Contrib drainagearea units:	Not Reported	Latitude:	46.5606836
Longitude:	-120.3425593	Sourcemap scale:	Not Reported
Horiz Acc measure:	10	Horiz Acc measure units:	seconds
Horiz Collection method:	Interpolated from map		
Horiz coord refsys:	NAD83	Vert measure val:	9999.99
Vert measure units:	feet	Vertacc measure val:	999
Vert accmeasure units:	feet		
Vertcollection method:	Unknown		
Vert coord refsys:	NGVD29	Countrycode:	US
Aquifername:	Not Reported		
Formation type:	Unclassified Overburden		
Aquifer type:	Not Reported		
Construction date:	19870130	Welldepth:	185
Welldepth units:	ft	Wellholedepth:	185
Wellholedepth units:	ft		

Ground-water levels, Number of Measurements: 1

Date	Feet below Surface	Feet to Sealevel
1987-02-10	140	

GEOCHECK VERSION 2.1
STATE DATABASE WELL INFORMATION

Map ID:	607		
Org. Identifier:	USGS-WA	Site ID:	USGS40001222163
Formal name:	USGS Washington Water Science Center		
Monloc Identifier:	USGS-463339120223501		
Monloc name:	12N/19E-01A01		
Monloc type:	Well		
Monloc desc:	GWSI DATABASE AUGMENTATION SITE		
Huc code:	17030003	Drainagearea value:	Not Reported
Drainagearea Units:	Not Reported	Contrib drainagearea:	Not Reported
Contrib drainagearea units:	Not Reported	Latitude:	46.5606833
Longitude:	-120.3775605	Sourcemap scale:	Not Reported
Horiz Acc measure:	10	Horiz Acc measure units:	seconds
Horiz Collection method:	Interpolated from map		
Horiz coord refsys:	NAD83	Vert measure val:	9999.99
Vert measure units:	feet	Vertacc measure val:	999
Vert accmeasure units:	feet		
Vertcollection method:	Unknown		
Vert coord refsys:	NGVD29	Countrycode:	US
Aquifername:	Not Reported		
Formation type:	Not Reported		
Aquifer type:	Not Reported		
Construction date:	19840912	Welldepth:	57
Welldepth units:	ft	Wellholedepth:	57
Wellholedepth units:	ft		

Ground-water levels, Number of Measurements: 1

Date	Feet below Surface	Feet to Sealevel
1984-09-14	2	

Map ID:	604		
Org. Identifier:	USGS-WA	Site ID:	USGS40001222165
Formal name:	USGS Washington Water Science Center		
Monloc Identifier:	USGS-463339120233101		
Monloc name:	12N/19E-01D01		
Monloc type:	Well		
Monloc desc:	GWSI DATABASE AUGMENTATION SITE		
Huc code:	17030003	Drainagearea value:	Not Reported
Drainagearea Units:	Not Reported	Contrib drainagearea:	Not Reported
Contrib drainagearea units:	Not Reported	Latitude:	46.5606832
Longitude:	-120.3931166	Sourcemap scale:	Not Reported
Horiz Acc measure:	10	Horiz Acc measure units:	seconds
Horiz Collection method:	Interpolated from map		
Horiz coord refsys:	NAD83	Vert measure val:	9999.99
Vert measure units:	feet	Vertacc measure val:	999
Vert accmeasure units:	feet		
Vertcollection method:	Unknown		
Vert coord refsys:	NGVD29	Countrycode:	US
Aquifername:	Not Reported		
Formation type:	Not Reported		

Aquifer type:	Not Reported		
Construction date:	19870309	Welldepth:	20
Welldepth units:	ft	Wellholedepth:	21
Wellholedepth units:	ft		

Ground-water levels, Number of Measurements: 1

Date	Feet below Surface	Feet to Sealevel
1987-03-09	1	

Map ID:	604		
Org. Identifier:	USGS-WA	Site ID:	USGS40001222164
Formal name:	USGS Washington Water Science Center		
Monloc Identifier:	USGS-463339120233001		
Monloc name:	12N/19E-01D02		
Monloc type:	Well		
Monloc desc:	GWSI DATABASE AUGMENTATION SITE		
Huc code:	17030003	Drainagearea value:	Not Reported
Drainagearea Units:	Not Reported	Contrib drainagearea:	Not Reported
Contrib drainagearea units:	Not Reported	Latitude:	46.5606832
Longitude:	-120.3928388	Sourcemap scale:	Not Reported
Horiz Acc measure:	10	Horiz Acc measure units:	seconds
Horiz Collection method:	Interpolated from map		
Horiz coord refsys:	NAD83	Vert measure val:	9999.99
Vert measure units:	feet	Vertacc measure val:	999
Vert accmeasure units:	feet		
Vertcollection method:	Unknown		
Vert coord refsys:	NGVD29	Countrycode:	US
Aquifername:	Not Reported		
Formation type:	Not Reported		
Aquifer type:	Not Reported		
Construction date:	19870325	Welldepth:	50
Welldepth units:	ft	Wellholedepth:	50
Wellholedepth units:	ft		

Ground-water levels, Number of Measurements: 1

Date	Feet below Surface	Feet to Sealevel
1987-03-27	1	

Map ID:	564		
Org. Identifier:	USGS-WA	Site ID:	USGS40001222167
Formal name:	USGS Washington Water Science Center		
Monloc Identifier:	USGS-463339120241001		
Monloc name:	12N/19E-02B03		
Monloc type:	Well		
Monloc desc:	GWSI DATABASE AUGMENTATION SITE		
Huc code:	17030003	Drainagearea value:	Not Reported
Drainagearea Units:	Not Reported	Contrib drainagearea:	Not Reported
Contrib drainagearea units:	Not Reported	Latitude:	46.5606831
Longitude:	-120.4039503	Sourcemap scale:	Not Reported

Horiz Acc measure:	10	Horiz Acc measure units:	seconds
Horiz Collection method:	Interpolated from map		
Horiz coord refsys:	NAD83	Vert measure val:	9999.99
Vert measure units:	feet	Vertacc measure val:	999
Vert accmeasure units:	feet		
Vertcollection method:	Unknown		
Vert coord refsys:	NGVD29	Countrycode:	US
Aquifername:	Not Reported		
Formation type:	Unclassified Overburden		
Aquifer type:	Not Reported		
Construction date:	19771005	Welldepth:	262
Welldepth units:	ft	Wellholedepth:	262
Wellholedepth units:	ft		

Ground-water levels, Number of Measurements: 1

Date	Feet below Surface	Feet to Sealevel
1977-10-10		

Note: The site was flowing, but the head could not be measured without additional equipment.

Map ID:	564		
Org. Identifier:	USGS-WA	Site ID:	USGS40001222166
Formal name:	USGS Washington Water Science Center		
Monloc Identifier:	USGS-463339120240901		
Monloc name:	12N/19E-02B04		
Monloc type:	Well		
Monloc desc:	GWSI DATABASE AUGMENTATION SITE		
Huc code:	17030003	Drainagearea value:	Not Reported
Drainagearea Units:	Not Reported	Contrib drainagearea:	Not Reported
Contrib drainagearea units:	Not Reported	Latitude:	46.5606831
Longitude:	-120.4036725	Sourcemap scale:	Not Reported
Horiz Acc measure:	10	Horiz Acc measure units:	seconds
Horiz Collection method:	Interpolated from map		
Horiz coord refsys:	NAD83	Vert measure val:	9999.99
Vert measure units:	feet	Vertacc measure val:	999
Vert accmeasure units:	feet		
Vertcollection method:	Unknown		
Vert coord refsys:	NGVD29	Countrycode:	US
Aquifername:	Not Reported		
Formation type:	Not Reported		
Aquifer type:	Not Reported		
Construction date:	19840402	Welldepth:	46
Welldepth units:	ft	Wellholedepth:	46
Wellholedepth units:	ft		

Ground-water levels, Number of Measurements: 1

Date	Feet below Surface	Feet to Sealevel
1984-04-03	4	

GEOCHECK VERSION 2.1
STATE DATABASE WELL INFORMATION

Map ID:	605		
Org. Identifier:	USGS-WA	Site ID:	USGS40001222169
Formal name:	USGS Washington Water Science Center		
Monloc Identifier:	USGS-463339120244801		
Monloc name:	12N/19E-02D01		
Monloc type:	Well		
Monloc desc:	GWSI DATABASE AUGMENTATION SITE		
Huc code:	17030003	Drainagearea value:	Not Reported
Drainagearea Units:	Not Reported	Contrib drainagearea:	Not Reported
Contrib drainagearea units:	Not Reported	Latitude:	46.560683
Longitude:	-120.4145062	Sourcemap scale:	Not Reported
Horiz Acc measure:	10	Horiz Acc measure units:	seconds
Horiz Collection method:	Interpolated from map		
Horiz coord refsys:	NAD83	Vert measure val:	9999.99
Vert measure units:	feet	Vertacc measure val:	999
Vert accmeasure units:	feet		
Vertcollection method:	Unknown		
Vert coord refsys:	NGVD29	Countrycode:	US
Aquifername:	Not Reported		
Formation type:	Not Reported		
Aquifer type:	Not Reported		
Construction date:	19800703	Welldepth:	41
Welldepth units:	ft	Wellholedepth:	41
Wellholedepth units:	ft		

Ground-water levels, Number of Measurements: 1

Date	Feet below Surface	Feet to Sealevel
1980-07-03	12	

Map ID:	605		
Org. Identifier:	USGS-WA	Site ID:	USGS40001222168
Formal name:	USGS Washington Water Science Center		
Monloc Identifier:	USGS-463339120244701		
Monloc name:	12N/19E-02D02		
Monloc type:	Well		
Monloc desc:	GWSI DATABASE AUGMENTATION SITE		
Huc code:	17030003	Drainagearea value:	Not Reported
Drainagearea Units:	Not Reported	Contrib drainagearea:	Not Reported
Contrib drainagearea units:	Not Reported	Latitude:	46.560683
Longitude:	-120.4142284	Sourcemap scale:	Not Reported
Horiz Acc measure:	10	Horiz Acc measure units:	seconds
Horiz Collection method:	Interpolated from map		
Horiz coord refsys:	NAD83	Vert measure val:	9999.99
Vert measure units:	feet	Vertacc measure val:	999
Vert accmeasure units:	feet		
Vertcollection method:	Unknown		
Vert coord refsys:	NGVD29	Countrycode:	US
Aquifername:	Not Reported		
Formation type:	Not Reported		

Aquifer type:	Not Reported		
Construction date:	19800904	Welldepth:	42
Welldepth units:	ft	Wellholedepth:	42
Wellholedepth units:	ft		

Ground-water levels, Number of Measurements: 1

Date	Feet below Surface	Feet to Sealevel
1980-09-04	12	

Map ID:	608		
Org. Identifier:	USGS-WA	Site ID:	USGS40001222170
Formal name:	USGS Washington Water Science Center		
Monloc Identifier:	USGS-463339120260301		
Monloc name:	12N/19E-03D01		
Monloc type:	Well		
Monloc desc:	GWSI DATABASE AUGMENTATION SITE		
Huc code:	17030003	Drainagearea value:	Not Reported
Drainagearea Units:	Not Reported	Contrib drainagearea:	Not Reported
Contrib drainagearea units:	Not Reported	Latitude:	46.5606829
Longitude:	-120.4353403	Sourcemap scale:	Not Reported
Horiz Acc measure:	10	Horiz Acc measure units:	seconds
Horiz Collection method:	Interpolated from map		
Horiz coord refsys:	NAD83	Vert measure val:	9999.99
Vert measure units:	feet	Vertacc measure val:	999
Vert accmeasure units:	feet		
Vertcollection method:	Unknown		
Vert coord refsys:	NGVD29	Countrycode:	US
Aquifername:	Not Reported		
Formation type:	Unclassified Overburden		
Aquifer type:	Not Reported		
Construction date:	19770624	Welldepth:	41
Welldepth units:	ft	Wellholedepth:	41
Wellholedepth units:	ft		

Ground-water levels, Number of Measurements: 1

Date	Feet below Surface	Feet to Sealevel
1977-06-24	15	

Map ID:	609		
Org. Identifier:	USGS-WA	Site ID:	USGS40001222171
Formal name:	USGS Washington Water Science Center		
Monloc Identifier:	USGS-463339120262201		
Monloc name:	12N/19E-04A01		
Monloc type:	Well		
Monloc desc:	GWSI DATABASE AUGMENTATION SITE		
Huc code:	17030003	Drainagearea value:	Not Reported
Drainagearea Units:	Not Reported	Contrib drainagearea:	Not Reported
Contrib drainagearea units:	Not Reported	Latitude:	46.5606828
Longitude:	-120.4406182	Sourcemap scale:	Not Reported

Horiz Acc measure:	10	Horiz Acc measure units:	seconds
Horiz Collection method:	Interpolated from map		
Horiz coord refsys:	NAD83	Vert measure val:	9999.99
Vert measure units:	feet	Vertacc measure val:	999
Vert accmeasure units:	feet		
Vertcollection method:	Unknown		
Vert coord refsys:	NGVD29	Countrycode:	US
Aquifername:	Not Reported		
Formation type:	Not Reported		
Aquifer type:	Not Reported		
Construction date:	19840330	Welldepth:	60
Welldepth units:	ft	Wellholedepth:	60
Wellholedepth units:	ft		

Ground-water levels, Number of Measurements: 1

Date	Feet below Surface	Feet to Sealevel
1984-03-30	11	

Map ID:	610		
Org. Identifier:	USGS-WA	Site ID:	USGS40001222111
Formal name:	USGS Washington Water Science Center		
Monloc Identifier:	USGS-463336120180001		
Monloc name:	12N/20E-03B02		
Monloc type:	Well		
Monloc desc:	Not Reported		
Huc code:	17030003	Drainagearea value:	Not Reported
Drainagearea Units:	Not Reported	Contrib drainagearea:	Not Reported
Contrib drainagearea units:	Not Reported	Latitude:	46.5598783
Longitude:	-120.3010579	Sourcemap scale:	24000
Horiz Acc measure:	.5	Horiz Acc measure units:	seconds
Horiz Collection method:	Global positioning system (GPS), uncorrected		
Horiz coord refsys:	NAD83	Vert measure val:	1360
Vert measure units:	feet	Vertacc measure val:	10
Vert accmeasure units:	feet		
Vertcollection method:	Interpolated from topographic map		
Vert coord refsys:	NGVD29	Countrycode:	US
Aquifername:	Not Reported		
Formation type:	Not Reported		
Aquifer type:	Not Reported		
Construction date:	19940816	Welldepth:	1368
Welldepth units:	ft	Wellholedepth:	1368
Wellholedepth units:	ft		

Ground-water levels, Number of Measurements: 9

Date	Feet below Surface	Feet to Sealevel	Date	Feet below Surface	Feet to Sealevel
2001-07-10	251				
Note: Foreign substance was present on the surface of the water.					
2001-03-14	243				
Note: Foreign substance was present on the surface of the water.					
2000-03-17	210		1999-03-15	216	
1998-03-18	210		1997-03-19	223.2	
1996-03-15	234		1995-03-10	240	

Ground-water levels, continued.

Date	Feet below Surface	Feet to Sealevel	Date	Feet below Surface	Feet to Sealevel
1994-11-23	200				

Map ID:	610		
Org. Identifier:	USGS-WA	Site ID:	USGS40001222086
Formal name:	USGS Washington Water Science Center		
Monloc Identifier:	USGS-463335120180001		
Monloc name:	12N/20E-03B01		
Monloc type:	Well		
Monloc desc:	Not Reported		
Huc code:	17030003	Drainagearea value:	Not Reported
Drainagearea Units:	Not Reported	Contrib drainagearea:	Not Reported
Contrib drainagearea units:	Not Reported	Latitude:	46.5598228
Longitude:	-120.3011134	Sourcemap scale:	24000
Horiz Acc measure:	.5	Horiz Acc measure units:	seconds
Horiz Collection method:	Global positioning system (GPS), uncorrected		
Horiz coord refsys:	NAD83	Vert measure val:	1360
Vert measure units:	feet	Vertacc measure val:	10
Vert accmeasure units:	feet		
Vertcollection method:	Interpolated from topographic map		
Vert coord refsys:	NGVD29	Countrycode:	US
Aquifername:	Not Reported		
Formation type:	Not Reported		
Aquifer type:	Not Reported		
Construction date:	19920901	Welldepth:	654
Welldepth units:	ft	Wellholedepth:	654
Wellholedepth units:	ft		

Ground-water levels, Number of Measurements: 5

Date	Feet below Surface	Feet to Sealevel	Date	Feet below Surface	Feet to Sealevel
2001-07-10	233.95		2001-03-28	222.82	
1994-03-07	210.2		1993-03-09	207.2	
1992-11-14	211				

Map ID:	599		
Org. Identifier:	USGS-WA	Site ID:	USGS40001222087
Formal name:	USGS Washington Water Science Center		
Monloc Identifier:	USGS-463335120190701		
Monloc name:	12N/20E-04B01		
Monloc type:	Well		
Monloc desc:	Not Reported		
Huc code:	17030003	Drainagearea value:	Not Reported
Drainagearea Units:	Not Reported	Contrib drainagearea:	Not Reported
Contrib drainagearea units:	Not Reported	Latitude:	46.5596837
Longitude:	-120.3198085	Sourcemap scale:	24000

Horiz Acc measure:	.5	Horiz Acc measure units:	seconds
Horiz Collection method:	Global positioning system (GPS), uncorrected		
Horiz coord refsys:	NAD83	Vert measure val:	1360
Vert measure units:	feet	Vertacc measure val:	10
Vert accmeasure units:	feet		
Vertcollection method:	Interpolated from topographic map		
Vert coord refsys:	NGVD29	Countrycode:	US
Aquifername:	Not Reported		
Formation type:	Not Reported		
Aquifer type:	Not Reported		
Construction date:	19960115	Welldepth:	315
Welldepth units:	ft	Wellholedepth:	315
Wellholedepth units:	ft		

Ground-water levels, Number of Measurements: 2

Date	Feet below Surface	Feet to Sealevel	Date	Feet below Surface	Feet to Sealevel
2001-03-29	203.60		1996-01-23	200	

Map ID:	591		
Org. Identifier:	USGS-WA	Site ID:	USGS40001222053
Formal name:	USGS Washington Water Science Center		
Monloc Identifier:	USGS-463334120213801		
Monloc name:	12N/20E-06B01		
Monloc type:	Well		
Monloc desc:	Not Reported		
Huc code:	17030003	Drainagearea value:	Not Reported
Drainagearea Units:	Not Reported	Contrib drainagearea:	Not Reported
Contrib drainagearea units:	Not Reported	Latitude:	46.5592945
Longitude:	-120.3617266	Sourcemap scale:	24000
Horiz Acc measure:	1	Horiz Acc measure units:	seconds
Horiz Collection method:	Interpolated from map		
Horiz coord refsys:	NAD83	Vert measure val:	1105
Vert measure units:	feet	Vertacc measure val:	10
Vert accmeasure units:	feet		
Vertcollection method:	Interpolated from topographic map		
Vert coord refsys:	NGVD29	Countrycode:	US
Aquifername:	Not Reported		
Formation type:	Ellensburg Formation		
Aquifer type:	Not Reported		
Construction date:	19010101	Welldepth:	818
Welldepth units:	ft	Wellholedepth:	Not Reported
Wellholedepth units:	Not Reported		

Ground-water levels, Number of Measurements: 1

Date	Feet below Surface	Feet to Sealevel
1945-11-29		

Note: The site was flowing, but the head could not be measured without additional equipment.

GEOCHECK VERSION 2.1
STATE DATABASE WELL INFORMATION

Map ID:	604		
Org. Identifier:	USGS-WA	Site ID:	USGS40001222055
Formal name:	USGS Washington Water Science Center		
Monloc Identifier:	USGS-463334120233201		
Monloc name:	12N/19E-01DE4		
Monloc type:	Well		
Monloc desc:	GWSI DATABASE AUGMENTATION SITE		
Huc code:	17030003	Drainagearea value:	Not Reported
Drainagearea Units:	Not Reported	Contrib drainagearea:	Not Reported
Contrib drainagearea units:	Not Reported	Latitude:	46.5592943
Longitude:	-120.3933944	Sourcemap scale:	Not Reported
Horiz Acc measure:	10	Horiz Acc measure units:	seconds
Horiz Collection method:	Interpolated from map		
Horiz coord refsys:	NAD83	Vert measure val:	9999.99
Vert measure units:	feet	Vertacc measure val:	999
Vert accmeasure units:	feet		
Vertcollection method:	Unknown		
Vert coord refsys:	NGVD29	Countrycode:	US
Aquifername:	Not Reported		
Formation type:	Not Reported		
Aquifer type:	Not Reported		
Construction date:	19880412	Welldepth:	18
Welldepth units:	ft	Wellholedepth:	20
Wellholedepth units:	ft		

Ground-water levels, Number of Measurements: 0

Map ID:	604		
Org. Identifier:	USGS-WA	Site ID:	USGS40001222054
Formal name:	USGS Washington Water Science Center		
Monloc Identifier:	USGS-463334120233101		
Monloc name:	12N/19E-01DE3		
Monloc type:	Well		
Monloc desc:	GWSI DATABASE AUGMENTATION SITE		
Huc code:	17030003	Drainagearea value:	Not Reported
Drainagearea Units:	Not Reported	Contrib drainagearea:	Not Reported
Contrib drainagearea units:	Not Reported	Latitude:	46.5592943
Longitude:	-120.3931166	Sourcemap scale:	Not Reported
Horiz Acc measure:	10	Horiz Acc measure units:	seconds
Horiz Collection method:	Interpolated from map		
Horiz coord refsys:	NAD83	Vert measure val:	9999.99
Vert measure units:	feet	Vertacc measure val:	999
Vert accmeasure units:	feet		
Vertcollection method:	Unknown		
Vert coord refsys:	NGVD29	Countrycode:	US
Aquifername:	Not Reported		
Formation type:	Not Reported		
Aquifer type:	Not Reported		
Construction date:	19880112	Welldepth:	21
Welldepth units:	ft	Wellholedepth:	24
Wellholedepth units:	ft		

Ground-water levels, Number of Measurements: 0

GEOCHECK VERSION 2.1
STATE DATABASE WELL INFORMATION

Map ID:	564		
Org. Identifier:	USGS-WA	Site ID:	USGS40001222056
Formal name:	USGS Washington Water Science Center		
Monloc Identifier:	USGS-463334120240001		
Monloc name:	12N/19E-02NW1		
Monloc type:	Well		
Monloc desc:	GWSI DATABASE AUGMENTATION SITE		
Huc code:	17030003	Drainagearea value:	Not Reported
Drainagearea Units:	Not Reported	Contrib drainagearea:	Not Reported
Contrib drainagearea units:	Not Reported	Latitude:	46.5592942
Longitude:	-120.4011724	Sourcemap scale:	Not Reported
Horiz Acc measure:	10	Horiz Acc measure units:	seconds
Horiz Collection method:	Interpolated from map		
Horiz coord refsys:	NAD83	Vert measure val:	9999.99
Vert measure units:	feet	Vertacc measure val:	999
Vert accmeasure units:	feet		
Vertcollection method:	Unknown		
Vert coord refsys:	NGVD29	Countrycode:	US
Aquifername:	Not Reported		
Formation type:	Not Reported		
Aquifer type:	Not Reported		
Construction date:	19820603	Welldepth:	50
Welldepth units:	ft	Wellholedepth:	51
Wellholedepth units:	ft		

Ground-water levels, Number of Measurements: 1

Date	Feet below Surface	Feet to Sealevel
1982-06-04	15	

Map ID:	604		
Org. Identifier:	USGS-WA	Site ID:	USGS40001221990
Formal name:	USGS Washington Water Science Center		
Monloc Identifier:	USGS-463333120233201		
Monloc name:	12N/19E-01DE1		
Monloc type:	Well		
Monloc desc:	GWSI DATABASE AUGMENTATION SITE		
Huc code:	17030003	Drainagearea value:	Not Reported
Drainagearea Units:	Not Reported	Contrib drainagearea:	Not Reported
Contrib drainagearea units:	Not Reported	Latitude:	46.5590165
Longitude:	-120.3933944	Sourcemap scale:	Not Reported
Horiz Acc measure:	10	Horiz Acc measure units:	seconds
Horiz Collection method:	Interpolated from map		
Horiz coord refsys:	NAD83	Vert measure val:	9999.99
Vert measure units:	feet	Vertacc measure val:	999
Vert accmeasure units:	feet		
Vertcollection method:	Unknown		
Vert coord refsys:	NGVD29	Countrycode:	US
Aquifername:	Not Reported		
Formation type:	Not Reported		

Aquifer type:	Not Reported		
Construction date:	19870703	Welldepth:	21.5
Welldepth units:	ft	Wellholedepth:	21.5
Wellholedepth units:	ft		

Ground-water levels, Number of Measurements: 1

Date	Feet below Surface	Feet to Sealevel
1987-07-03	4	

Map ID:	604		
Org. Identifier:	USGS-WA	Site ID:	USGS40001221989
Formal name:	USGS Washington Water Science Center		
Monloc Identifier:	USGS-463333120233101		
Monloc name:	12N/19E-01DE2		
Monloc type:	Well		
Monloc desc:	GWSI DATABASE AUGMENTATION SITE		
Huc code:	17030003	Drainagearea value:	Not Reported
Drainagearea Units:	Not Reported	Contrib drainagearea:	Not Reported
Contrib drainagearea units:	Not Reported	Latitude:	46.5590165
Longitude:	-120.3931166	Sourcemap scale:	Not Reported
Horiz Acc measure:	10	Horiz Acc measure units:	seconds
Horiz Collection method:	Interpolated from map		
Horiz coord refsys:	NAD83	Vert measure val:	9999.99
Vert measure units:	feet	Vertacc measure val:	999
Vert accmeasure units:	feet		
Vertcollection method:	Unknown		
Vert coord refsys:	NGVD29	Countrycode:	US
Aquifername:	Not Reported		
Formation type:	Not Reported		
Aquifer type:	Not Reported		
Construction date:	19880112	Welldepth:	20
Welldepth units:	ft	Wellholedepth:	20
Wellholedepth units:	ft		

Ground-water levels, Number of Measurements: 0

Map ID:	604		
Org. Identifier:	USGS-WA	Site ID:	USGS40001222258
Formal name:	USGS Washington Water Science Center		
Monloc Identifier:	USGS-463344120232701		
Monloc name:	12N/19E-01E01		
Monloc type:	Well		
Monloc desc:	Not Reported		
Huc code:	17030003	Drainagearea value:	Not Reported
Drainagearea Units:	Not Reported	Contrib drainagearea:	Not Reported
Contrib drainagearea units:	Not Reported	Latitude:	46.5590165
Longitude:	-120.3920054	Sourcemap scale:	24000

Horiz Acc measure:	5	Horiz Acc measure units:	seconds
Horiz Collection method:	Interpolated from map		
Horiz coord refsys:	NAD83	Vert measure val:	1035
Vert measure units:	feet	Vertacc measure val:	10
Vert accmeasure units:	feet		
Vertcollection method:	Interpolated from topographic map		
Vert coord refsys:	NGVD29	Countrycode:	US
Aquifername:	Not Reported		
Formation type:	Ellensburg Formation		
Aquifer type:	Not Reported		
Construction date:	19740509	Welldepth:	130
Welldepth units:	ft	Wellholedepth:	130
Wellholedepth units:	ft		

Ground-water levels, Number of Measurements: 1

Date	Feet below Surface	Feet to Sealevel
1974-05-10	10	

Map ID:	599		
Org. Identifier:	USGS-WA	Site ID:	USGS40001221943
Formal name:	USGS Washington Water Science Center		
Monloc Identifier:	USGS-463332120185601		
Monloc name:	12N/20E-04H01		
Monloc type:	Well		
Monloc desc:	GWSI DATABASE AUGMENTATION SITE		
Huc code:	17030003	Drainagearea value:	Not Reported
Drainagearea Units:	Not Reported	Contrib drainagearea:	Not Reported
Contrib drainagearea units:	Not Reported	Latitude:	46.5587393
Longitude:	-120.316725	Sourcemap scale:	Not Reported
Horiz Acc measure:	10	Horiz Acc measure units:	seconds
Horiz Collection method:	Interpolated from map		
Horiz coord refsys:	NAD83	Vert measure val:	9999.99
Vert measure units:	feet	Vertacc measure val:	999
Vert accmeasure units:	feet		
Vertcollection method:	Unknown		
Vert coord refsys:	NGVD29	Countrycode:	US
Aquifername:	Not Reported		
Formation type:	Not Reported		
Aquifer type:	Not Reported		
Construction date:	19760607	Welldepth:	240
Welldepth units:	ft	Wellholedepth:	240
Wellholedepth units:	ft		

Ground-water levels, Number of Measurements: 1

Date	Feet below Surface	Feet to Sealevel
1976-06-10	200	

GEOCHECK VERSION 2.1
STATE DATABASE WELL INFORMATION

Map ID:	599		
Org. Identifier:	USGS-WA	Site ID:	USGS40001221908
Formal name:	USGS Washington Water Science Center		
Monloc Identifier:	USGS-463331120185001		
Monloc name:	12N/20E-04N01		
Monloc type:	Well		
Monloc desc:	Not Reported		
Huc code:	17030003	Drainagearea value:	Not Reported
Drainagearea Units:	Not Reported	Contrib drainagearea:	Not Reported
Contrib drainagearea units:	Not Reported	Latitude:	46.5584615
Longitude:	-120.3150583	Sourcemap scale:	24000
Horiz Acc measure:	1	Horiz Acc measure units:	seconds
Horiz Collection method:	Interpolated from map		
Horiz coord refsys:	NAD83	Vert measure val:	1170
Vert measure units:	feet	Vertacc measure val:	10
Vert accmeasure units:	feet		
Vertcollection method:	Interpolated from topographic map		
Vert coord refsys:	NGVD29	Countrycode:	US
Aquifername:	Not Reported		
Formation type:	Not Reported		
Aquifer type:	Not Reported		
Construction date:	19010101	Welldepth:	225
Welldepth units:	ft	Wellholedepth:	Not Reported
Wellholedepth units:	Not Reported		

Ground-water levels, Number of Measurements: 1

Date	Feet below Surface	Feet to Sealevel
1945-11-29		

Note: The site was flowing, but the head could not be measured without additional equipment.

Map ID:	599		
Org. Identifier:	USGS-WA	Site ID:	USGS40001221857
Formal name:	USGS Washington Water Science Center		
Monloc Identifier:	USGS-463330120191901		
Monloc name:	12N/20E-04G03		
Monloc type:	Well		
Monloc desc:	GWSI DATABASE AUGMENTATION SITE		
Huc code:	17030003	Drainagearea value:	Not Reported
Drainagearea Units:	Not Reported	Contrib drainagearea:	Not Reported
Contrib drainagearea units:	Not Reported	Latitude:	46.5581837
Longitude:	-120.3231142	Sourcemap scale:	Not Reported
Horiz Acc measure:	10	Horiz Acc measure units:	seconds
Horiz Collection method:	Interpolated from map		
Horiz coord refsys:	NAD83	Vert measure val:	9999.99
Vert measure units:	feet	Vertacc measure val:	999
Vert accmeasure units:	feet		
Vertcollection method:	Unknown		
Vert coord refsys:	NGVD29	Countrycode:	US
Aquifername:	Not Reported		
Formation type:	Unclassified Overburden		

Aquifer type:	Not Reported		
Construction date:	19760726	Welldepth:	279
Welldepth units:	ft	Wellholedepth:	279
Wellholedepth units:	ft		

Ground-water levels, Number of Measurements: 1

Date	Feet below Surface	Feet to Sealevel
1976-08-18	143	

Map ID:	591		
Org. Identifier:	USGS-WA	Site ID:	USGS40001221858
Formal name:	USGS Washington Water Science Center		
Monloc Identifier:	USGS-463330120213801		
Monloc name:	12N/20E-06G01		
Monloc type:	Well		
Monloc desc:	Not Reported		
Huc code:	17030003	Drainagearea value:	Not Reported
Drainagearea Units:	Not Reported	Contrib drainagearea:	Not Reported
Contrib drainagearea units:	Not Reported	Latitude:	46.5581834
Longitude:	-120.3617266	Sourcemap scale:	24000
Horiz Acc measure:	1	Horiz Acc measure units:	seconds
Horiz Collection method:	Interpolated from map		
Horiz coord refsys:	NAD83	Vert measure val:	1100
Vert measure units:	feet	Vertacc measure val:	10
Vert accmeasure units:	feet		
Vertcollection method:	Interpolated from topographic map		
Vert coord refsys:	NGVD29	Countrycode:	US
Aquifername:	Not Reported		
Formation type:	Not Reported		
Aquifer type:	Not Reported		
Construction date:	18960101	Welldepth:	950
Welldepth units:	ft	Wellholedepth:	Not Reported
Wellholedepth units:	Not Reported		

Ground-water levels, Number of Measurements: 1

Date	Feet below Surface	Feet to Sealevel
1901-01-01		

Note: The site was flowing, but the head could not be measured without additional equipment.

Map ID:	599		
Org. Identifier:	USGS-WA	Site ID:	USGS40001221833
Formal name:	USGS Washington Water Science Center		
Monloc Identifier:	USGS-463329120185201		
Monloc name:	12N/20E-04H04		
Monloc type:	Well		
Monloc desc:	GWSI DATABASE AUGMENTATION SITE		
Huc code:	17030003	Drainagearea value:	Not Reported
Drainagearea Units:	Not Reported	Contrib drainagearea:	Not Reported
Contrib drainagearea units:	Not Reported	Latitude:	46.557906
Longitude:	-120.3156139	Sourcemap scale:	Not Reported

Horiz Acc measure:	10	Horiz Acc measure units:	seconds
Horiz Collection method:	Interpolated from map		
Horiz coord refsys:	NAD83	Vert measure val:	9999.99
Vert measure units:	feet	Vertacc measure val:	999
Vert accmeasure units:	feet		
Vertcollection method:	Unknown		
Vert coord refsys:	NGVD29	Countrycode:	US
Aquifername:	Not Reported		
Formation type:	Not Reported		
Aquifer type:	Not Reported		
Construction date:	19790905	Welldepth:	151
Welldepth units:	ft	Wellholedepth:	151
Wellholedepth units:	ft		

Ground-water levels, Number of Measurements: 1

Date	Feet below Surface	Feet to Sealevel
1979-09-05	110	

Map ID:	564		
Org. Identifier:	USGS-WA	Site ID:	USGS40001221834
Formal name:	USGS Washington Water Science Center		
Monloc Identifier:	USGS-463329120240901		
Monloc name:	12N/19E-02G03		
Monloc type:	Well		
Monloc desc:	GWSI DATABASE AUGMENTATION SITE		
Huc code:	17030003	Drainagearea value:	Not Reported
Drainagearea Units:	Not Reported	Contrib drainagearea:	Not Reported
Contrib drainagearea units:	Not Reported	Latitude:	46.5579053
Longitude:	-120.4036725	Sourcemap scale:	Not Reported
Horiz Acc measure:	10	Horiz Acc measure units:	seconds
Horiz Collection method:	Interpolated from map		
Horiz coord refsys:	NAD83	Vert measure val:	9999.99
Vert measure units:	feet	Vertacc measure val:	999
Vert accmeasure units:	feet		
Vertcollection method:	Unknown		
Vert coord refsys:	NGVD29	Countrycode:	US
Aquifername:	Not Reported		
Formation type:	Not Reported		
Aquifer type:	Not Reported		
Construction date:	19841105	Welldepth:	45
Welldepth units:	ft	Wellholedepth:	45
Wellholedepth units:	ft		

Ground-water levels, Number of Measurements: 1

Date	Feet below Surface	Feet to Sealevel
1984-11-05	5	

GEOCHECK VERSION 2.1
STATE DATABASE WELL INFORMATION

Map ID:	612		
Org. Identifier:	USGS-WA	Site ID:	USGS40001221806
Formal name:	USGS Washington Water Science Center		
Monloc Identifier:	USGS-463328120225901		
Monloc name:	12N/19E-01G02		
Monloc type:	Well		
Monloc desc:	Not Reported		
Huc code:	17030003	Drainagearea value:	Not Reported
Drainagearea Units:	Not Reported	Contrib drainagearea:	Not Reported
Contrib drainagearea units:	Not Reported	Latitude:	46.5577388
Longitude:	-120.3843107	Sourcemap scale:	24000
Horiz Acc measure:	.5	Horiz Acc measure units:	seconds
Horiz Collection method:	Global positioning system (GPS), uncorrected		
Horiz coord refsys:	NAD83	Vert measure val:	1055
Vert measure units:	feet	Vertacc measure val:	10
Vert accmeasure units:	feet		
Vertcollection method:	Interpolated from topographic map		
Vert coord refsys:	NGVD29	Countrycode:	US
Aquifername:	Not Reported		
Formation type:	Not Reported		
Aquifer type:	Not Reported		
Construction date:	19950725	Welldepth:	165
Welldepth units:	ft	Wellholedepth:	165
Wellholedepth units:	ft		

Ground-water levels, Number of Measurements: 2

Date	Feet below Surface	Feet to Sealevel	Date	Feet below Surface	Feet to Sealevel
2001-03-19	3.85				
Note: The site had been pumped recently.					
1995-07-27	6				

Map ID:	614		
Org. Identifier:	USGS-WA	Site ID:	USGS40001221798
Formal name:	USGS Washington Water Science Center		
Monloc Identifier:	USGS-463328120124901		
Monloc name:	12N/21E-05NE1		
Monloc type:	Well		
Monloc desc:	GWSI DATABASE AUGMENTATION SITE		
Huc code:	17030003	Drainagearea value:	Not Reported
Drainagearea Units:	Not Reported	Contrib drainagearea:	Not Reported
Contrib drainagearea units:	Not Reported	Latitude:	46.5576291
Longitude:	-120.2147768	Sourcemap scale:	Not Reported
Horiz Acc measure:	10	Horiz Acc measure units:	seconds
Horiz Collection method:	Interpolated from map		
Horiz coord refsys:	NAD83	Vert measure val:	9999.99
Vert measure units:	feet	Vertacc measure val:	999
Vert accmeasure units:	feet		
Vertcollection method:	Unknown		
Vert coord refsys:	NGVD29	Countrycode:	US
Aquifername:	Not Reported		
Formation type:	Columbia River Basalt Group		

Aquifer type:	Not Reported		
Construction date:	19821123	Welldepth:	650
Welldepth units:	ft	Wellholedepth:	650
Wellholedepth units:	ft		

Ground-water levels, Number of Measurements: 0

Map ID:	610		
Org. Identifier:	USGS-WA	Site ID:	USGS40001221799
Formal name:	USGS Washington Water Science Center		
Monloc Identifier:	USGS-463328120175901		
Monloc name:	12N/20E-03G01		
Monloc type:	Well		
Monloc desc:	Not Reported		
Huc code:	17030003	Drainagearea value:	Not Reported
Drainagearea Units:	Not Reported	Contrib drainagearea:	Not Reported
Contrib drainagearea units:	Not Reported	Latitude:	46.5576283
Longitude:	-120.3008912	Sourcemap scale:	24000
Horiz Acc measure:	5	Horiz Acc measure units:	seconds
Horiz Collection method:	Interpolated from Digital Map		
Horiz coord refsys:	NAD83	Vert measure val:	1166
Vert measure units:	feet	Vertacc measure val:	10
Vert accmeasure units:	feet		
Vertcollection method:	Interpolated from topographic map		
Vert coord refsys:	NGVD29	Countrycode:	US
Aquifername:	Not Reported		
Formation type:	Not Reported		
Aquifer type:	Not Reported		
Construction date:	18910701	Welldepth:	314
Welldepth units:	ft	Wellholedepth:	314
Wellholedepth units:	ft		

Ground-water levels, Number of Measurements: 2

Date	Feet below Surface	Feet to Sealevel	Date	Feet below Surface	Feet to Sealevel
1893-01-01					
Note: The site was flowing, but the head could not be measured without additional equipment.					
1891-08-01	-26				

Map ID:	599		
Org. Identifier:	USGS-WA	Site ID:	USGS40001221803
Formal name:	USGS Washington Water Science Center		
Monloc Identifier:	USGS-463328120191201		
Monloc name:	12N/20E-04G04		
Monloc type:	Well		
Monloc desc:	GWSI DATABASE AUGMENTATION SITE		
Huc code:	17030003	Drainagearea value:	Not Reported
Drainagearea Units:	Not Reported	Contrib drainagearea:	Not Reported
Contrib drainagearea units:	Not Reported	Latitude:	46.5576282
Longitude:	-120.3211696	Sourcemap scale:	Not Reported

Horiz Acc measure:	10	Horiz Acc measure units:	seconds
Horiz Collection method:	Interpolated from map		
Horiz coord refsys:	NAD83	Vert measure val:	9999.99
Vert measure units:	feet	Vertacc measure val:	999
Vert accmeasure units:	feet		
Vertcollection method:	Unknown		
Vert coord refsys:	NGVD29	Countrycode:	US
Aquifername:	Not Reported		
Formation type:	Not Reported		
Aquifer type:	Not Reported		
Construction date:	19820211	Welldepth:	190
Welldepth units:	ft	Wellholedepth:	190
Wellholedepth units:	ft		

Ground-water levels, Number of Measurements: 1

Date	Feet below Surface	Feet to Sealevel
1982-02-12	123	

Map ID:	599		
Org. Identifier:	USGS-WA	Site ID:	USGS40001221802
Formal name:	USGS Washington Water Science Center		
Monloc Identifier:	USGS-463328120191101		
Monloc name:	12N/20E-04G05		
Monloc type:	Well		
Monloc desc:	GWSI DATABASE AUGMENTATION SITE		
Huc code:	17030003	Drainagearea value:	Not Reported
Drainagearea Units:	Not Reported	Contrib drainagearea:	Not Reported
Contrib drainagearea units:	Not Reported	Latitude:	46.5576282
Longitude:	-120.3208919	Sourcemap scale:	Not Reported
Horiz Acc measure:	10	Horiz Acc measure units:	seconds
Horiz Collection method:	Interpolated from map		
Horiz coord refsys:	NAD83	Vert measure val:	9999.99
Vert measure units:	feet	Vertacc measure val:	999
Vert accmeasure units:	feet		
Vertcollection method:	Unknown		
Vert coord refsys:	NGVD29	Countrycode:	US
Aquifername:	Not Reported		
Formation type:	Not Reported		
Aquifer type:	Not Reported		
Construction date:	19861013	Welldepth:	282
Welldepth units:	ft	Wellholedepth:	282
Wellholedepth units:	ft		

Ground-water levels, Number of Measurements: 1

Date	Feet below Surface	Feet to Sealevel
1986-10-16	170	

GEOCHECK VERSION 2.1
STATE DATABASE WELL INFORMATION

Map ID:	599		
Org. Identifier:	USGS-WA	Site ID:	USGS40001221801
Formal name:	USGS Washington Water Science Center		
Monloc Identifier:	USGS-463328120185301		
Monloc name:	12N/20E-04H02		
Monloc type:	Well		
Monloc desc:	GWSI DATABASE AUGMENTATION SITE		
Huc code:	17030003	Drainagearea value:	Not Reported
Drainagearea Units:	Not Reported	Contrib drainagearea:	Not Reported
Contrib drainagearea units:	Not Reported	Latitude:	46.5576282
Longitude:	-120.3158917	Sourcemap scale:	Not Reported
Horiz Acc measure:	10	Horiz Acc measure units:	seconds
Horiz Collection method:	Interpolated from map		
Horiz coord refsys:	NAD83	Vert measure val:	9999.99
Vert measure units:	feet	Vertacc measure val:	999
Vert accmeasure units:	feet		
Vertcollection method:	Unknown		
Vert coord refsys:	NGVD29	Countrycode:	US
Aquifername:	Not Reported		
Formation type:	Not Reported		
Aquifer type:	Not Reported		
Construction date:	19780913	Welldepth:	96
Welldepth units:	ft	Wellholedepth:	96
Wellholedepth units:	ft		

Ground-water levels, Number of Measurements: 1

Date	Feet below Surface	Feet to Sealevel
1978-09-13	70	

Map ID:	599		
Org. Identifier:	USGS-WA	Site ID:	USGS40001221800
Formal name:	USGS Washington Water Science Center		
Monloc Identifier:	USGS-463328120185201		
Monloc name:	12N/20E-04H03		
Monloc type:	Well		
Monloc desc:	GWSI DATABASE AUGMENTATION SITE		
Huc code:	17030003	Drainagearea value:	Not Reported
Drainagearea Units:	Not Reported	Contrib drainagearea:	Not Reported
Contrib drainagearea units:	Not Reported	Latitude:	46.5576282
Longitude:	-120.3156139	Sourcemap scale:	Not Reported
Horiz Acc measure:	10	Horiz Acc measure units:	seconds
Horiz Collection method:	Interpolated from map		
Horiz coord refsys:	NAD83	Vert measure val:	9999.99
Vert measure units:	feet	Vertacc measure val:	999
Vert accmeasure units:	feet		
Vertcollection method:	Unknown		
Vert coord refsys:	NGVD29	Countrycode:	US
Aquifername:	Not Reported		
Formation type:	Not Reported		

Aquifer type:	Not Reported		
Construction date:	19781031	Welldepth:	115
Welldepth units:	ft	Wellholedepth:	115
Wellholedepth units:	ft		

Ground-water levels, Number of Measurements: 1

Date	Feet below Surface	Feet to Sealevel
1978-11-01	70	

Map ID:	615		
Org. Identifier:	USGS-WA	Site ID:	USGS40001221805
Formal name:	USGS Washington Water Science Center		
Monloc Identifier:	USGS-463328120195101		
Monloc name:	12N/20E-04E01		
Monloc type:	Well		
Monloc desc:	GWSI DATABASE AUGMENTATION SITE		
Huc code:	17030003	Drainagearea value:	Not Reported
Drainagearea Units:	Not Reported	Contrib drainagearea:	Not Reported
Contrib drainagearea units:	Not Reported	Latitude:	46.5576281
Longitude:	-120.3320033	Sourcemap scale:	Not Reported
Horiz Acc measure:	10	Horiz Acc measure units:	seconds
Horiz Collection method:	Interpolated from map		
Horiz coord refsys:	NAD83	Vert measure val:	9999.99
Vert measure units:	feet	Vertacc measure val:	999
Vert accmeasure units:	feet		
Vertcollection method:	Unknown		
Vert coord refsys:	NGVD29	Countrycode:	US
Aquifername:	Not Reported		
Formation type:	Not Reported		
Aquifer type:	Not Reported		
Construction date:	19870420	Welldepth:	183
Welldepth units:	ft	Wellholedepth:	190
Wellholedepth units:	ft		

Ground-water levels, Number of Measurements: 1

Date	Feet below Surface	Feet to Sealevel
1987-05-01	150	

Map ID:	615		
Org. Identifier:	USGS-WA	Site ID:	USGS40001221804
Formal name:	USGS Washington Water Science Center		
Monloc Identifier:	USGS-463328120195001		
Monloc name:	12N/20E-04E02		
Monloc type:	Well		
Monloc desc:	GWSI DATABASE AUGMENTATION SITE		
Huc code:	17030003	Drainagearea value:	Not Reported
Drainagearea Units:	Not Reported	Contrib drainagearea:	Not Reported
Contrib drainagearea units:	Not Reported	Latitude:	46.5576281
Longitude:	-120.3317256	Sourcemap scale:	Not Reported

Horiz Acc measure:	10	Horiz Acc measure units:	seconds
Horiz Collection method:	Interpolated from map		
Horiz coord refsys:	NAD83	Vert measure val:	9999.99
Vert measure units:	feet	Vertacc measure val:	999
Vert accmeasure units:	feet		
Vertcollection method:	Unknown		
Vert coord refsys:	NGVD29	Countrycode:	US
Aquifername:	Not Reported		
Formation type:	Unclassified Overburden		
Aquifer type:	Not Reported		
Construction date:	19880224	Welldepth:	222
Welldepth units:	ft	Wellholedepth:	222
Wellholedepth units:	ft		

Ground-water levels, Number of Measurements: 1

Date	Feet below Surface	Feet to Sealevel
1988-02-26	99	

Map ID:	616		
Org. Identifier:	USGS-WA	Site ID:	USGS40001221812
Formal name:	USGS Washington Water Science Center		
Monloc Identifier:	USGS-463328120245001		
Monloc name:	12N/19E-02E01		
Monloc type:	Well		
Monloc desc:	Not Reported		
Huc code:	17030003	Drainagearea value:	Not Reported
Drainagearea Units:	Not Reported	Contrib drainagearea:	Not Reported
Contrib drainagearea units:	Not Reported	Latitude:	46.5576275
Longitude:	-120.4150617	Sourcemap scale:	62500
Horiz Acc measure:	1	Horiz Acc measure units:	seconds
Horiz Collection method:	Interpolated from map		
Horiz coord refsys:	NAD83	Vert measure val:	1015
Vert measure units:	feet	Vertacc measure val:	20
Vert accmeasure units:	feet		
Vertcollection method:	Interpolated from topographic map		
Vert coord refsys:	NGVD29	Countrycode:	US
Aquifername:	Not Reported		
Formation type:	Not Reported		
Aquifer type:	Not Reported		
Construction date:	19010101	Welldepth:	240
Welldepth units:	ft	Wellholedepth:	Not Reported
Wellholedepth units:	Not Reported		

Ground-water levels, Number of Measurements: 1

Date	Feet below Surface	Feet to Sealevel
1951-06-19	6.18	

GEOCHECK VERSION 2.1
STATE DATABASE WELL INFORMATION

Map ID:	616		
Org. Identifier:	USGS-WA	Site ID:	USGS40001221811
Formal name:	USGS Washington Water Science Center		
Monloc Identifier:	USGS-463328120244801		
Monloc name:	12N/19E-02E02		
Monloc type:	Well		
Monloc desc:	GWSI DATABASE AUGMENTATION SITE		
Huc code:	17030003	Drainagearea value:	Not Reported
Drainagearea Units:	Not Reported	Contrib drainagearea:	Not Reported
Contrib drainagearea units:	Not Reported	Latitude:	46.5576275
Longitude:	-120.4145062	Sourcemap scale:	Not Reported
Horiz Acc measure:	10	Horiz Acc measure units:	seconds
Horiz Collection method:	Interpolated from map		
Horiz coord refsys:	NAD83	Vert measure val:	9999.99
Vert measure units:	feet	Vertacc measure val:	999
Vert accmeasure units:	feet		
Vertcollection method:	Unknown		
Vert coord refsys:	NGVD29	Countrycode:	US
Aquifername:	Not Reported		
Formation type:	Not Reported		
Aquifer type:	Not Reported		
Construction date:	19831010	Welldepth:	49
Welldepth units:	ft	Wellholedepth:	49
Wellholedepth units:	ft		

Ground-water levels, Number of Measurements: 1

Date	Feet below Surface	Feet to Sealevel
1983-10-10	7	

Map ID:	564		
Org. Identifier:	USGS-WA	Site ID:	USGS40001221810
Formal name:	USGS Washington Water Science Center		
Monloc Identifier:	USGS-463328120242901		
Monloc name:	12N/19E-02F01		
Monloc type:	Well		
Monloc desc:	GWSI DATABASE AUGMENTATION SITE		
Huc code:	17030003	Drainagearea value:	Not Reported
Drainagearea Units:	Not Reported	Contrib drainagearea:	Not Reported
Contrib drainagearea units:	Not Reported	Latitude:	46.5576275
Longitude:	-120.4092282	Sourcemap scale:	Not Reported
Horiz Acc measure:	10	Horiz Acc measure units:	seconds
Horiz Collection method:	Interpolated from map		
Horiz coord refsys:	NAD83	Vert measure val:	9999.99
Vert measure units:	feet	Vertacc measure val:	999
Vert accmeasure units:	feet		
Vertcollection method:	Unknown		
Vert coord refsys:	NGVD29	Countrycode:	US
Aquifername:	Not Reported		
Formation type:	Unclassified Overburden		

Aquifer type:	Not Reported		
Construction date:	19821004	Welldepth:	131
Welldepth units:	ft	Wellholedepth:	131
Wellholedepth units:	ft		

Ground-water levels, Number of Measurements: 1

Date	Feet below Surface	Feet to Sealevel
1982-10-05	12	

Map ID:	564		
Org. Identifier:	USGS-WA	Site ID:	USGS40001221809
Formal name:	USGS Washington Water Science Center		
Monloc Identifier:	USGS-463328120242801		
Monloc name:	12N/19E-02F02		
Monloc type:	Well		
Monloc desc:	GWSI DATABASE AUGMENTATION SITE		
Huc code:	17030003	Drainagearea value:	Not Reported
Drainagearea Units:	Not Reported	Contrib drainagearea:	Not Reported
Contrib drainagearea units:	Not Reported	Latitude:	46.5576275
Longitude:	-120.4089504	Sourcemap scale:	Not Reported
Horiz Acc measure:	10	Horiz Acc measure units:	seconds
Horiz Collection method:	Interpolated from map		
Horiz coord refsys:	NAD83	Vert measure val:	9999.99
Vert measure units:	feet	Vertacc measure val:	999
Vert accmeasure units:	feet		
Vertcollection method:	Unknown		
Vert coord refsys:	NGVD29	Countrycode:	US
Aquifername:	Not Reported		
Formation type:	Not Reported		
Aquifer type:	Not Reported		
Construction date:	19850918	Welldepth:	123
Welldepth units:	ft	Wellholedepth:	123
Wellholedepth units:	ft		

Ground-water levels, Number of Measurements: 1

Date	Feet below Surface	Feet to Sealevel
1985-09-19	12	

Map ID:	564		
Org. Identifier:	USGS-WA	Site ID:	USGS40001221808
Formal name:	USGS Washington Water Science Center		
Monloc Identifier:	USGS-463328120241001		
Monloc name:	12N/19E-02G01		
Monloc type:	Well		
Monloc desc:	GWSI DATABASE AUGMENTATION SITE		
Huc code:	17030003	Drainagearea value:	Not Reported
Drainagearea Units:	Not Reported	Contrib drainagearea:	Not Reported
Contrib drainagearea units:	Not Reported	Latitude:	46.5576275
Longitude:	-120.4039503	Sourcemap scale:	Not Reported

Horiz Acc measure:	10	Horiz Acc measure units:	seconds
Horiz Collection method:	Interpolated from map		
Horiz coord refsys:	NAD83	Vert measure val:	9999.99
Vert measure units:	feet	Vertacc measure val:	999
Vert accmeasure units:	feet		
Vertcollection method:	Unknown		
Vert coord refsys:	NGVD29	Countrycode:	US
Aquifername:	Not Reported		
Formation type:	Not Reported		
Aquifer type:	Not Reported		
Construction date:	19780811	Welldepth:	36
Welldepth units:	ft	Wellholedepth:	36
Wellholedepth units:	ft		

Ground-water levels, Number of Measurements: 1

Date	Feet below Surface	Feet to Sealevel
1978-08-11	9	

Map ID:	564		
Org. Identifier:	USGS-WA	Site ID:	USGS40001221807
Formal name:	USGS Washington Water Science Center		
Monloc Identifier:	USGS-463328120240901		
Monloc name:	12N/19E-02G02		
Monloc type:	Well		
Monloc desc:	GWSI DATABASE AUGMENTATION SITE		
Huc code:	17030003	Drainagearea value:	Not Reported
Drainagearea Units:	Not Reported	Contrib drainagearea:	Not Reported
Contrib drainagearea units:	Not Reported	Latitude:	46.5576275
Longitude:	-120.4036725	Sourcemap scale:	Not Reported
Horiz Acc measure:	10	Horiz Acc measure units:	seconds
Horiz Collection method:	Interpolated from map		
Horiz coord refsys:	NAD83	Vert measure val:	9999.99
Vert measure units:	feet	Vertacc measure val:	999
Vert accmeasure units:	feet		
Vertcollection method:	Unknown		
Vert coord refsys:	NGVD29	Countrycode:	US
Aquifername:	Not Reported		
Formation type:	Not Reported		
Aquifer type:	Not Reported		
Construction date:	19830505	Welldepth:	245
Welldepth units:	ft	Wellholedepth:	245
Wellholedepth units:	ft		

Ground-water levels, Number of Measurements: 1

Date	Feet below Surface	Feet to Sealevel
1983-05-12	16	

GEOCHECK VERSION 2.1
STATE DATABASE WELL INFORMATION

Map ID:	599		
Org. Identifier:	USGS-WA	Site ID:	USGS40001221779
Formal name:	USGS Washington Water Science Center		
Monloc Identifier:	USGS-463327120191201		
Monloc name:	12N/20E-04G01		
Monloc type:	Well		
Monloc desc:	Not Reported		
Huc code:	17030003	Drainagearea value:	Not Reported
Drainagearea Units:	Not Reported	Contrib drainagearea:	Not Reported
Contrib drainagearea units:	Not Reported	Latitude:	46.5573504
Longitude:	-120.3211696	Sourcemap scale:	24000
Horiz Acc measure:	1	Horiz Acc measure units:	seconds
Horiz Collection method:	Interpolated from map		
Horiz coord refsys:	NAD83	Vert measure val:	1300
Vert measure units:	feet	Vertacc measure val:	10
Vert accmeasure units:	feet		
Vertcollection method:	Interpolated from topographic map		
Vert coord refsys:	NGVD29	Countrycode:	US
Aquifername:	Not Reported		
Formation type:	Not Reported		
Aquifer type:	Not Reported		
Construction date:	19741017	Welldepth:	231
Welldepth units:	ft	Wellholedepth:	Not Reported
Wellholedepth units:	Not Reported		

Ground-water levels, Number of Measurements: 1

Date	Feet below Surface	Feet to Sealevel
1974-10-29	179	

Map ID:	613		
Org. Identifier:	USGS-WA	Site ID:	USGS40001221780
Formal name:	USGS Washington Water Science Center		
Monloc Identifier:	USGS-463327120223501		
Monloc name:	12N/19E-01H01		
Monloc type:	Well		
Monloc desc:	GWSI DATABASE AUGMENTATION SITE		
Huc code:	17030003	Drainagearea value:	Not Reported
Drainagearea Units:	Not Reported	Contrib drainagearea:	Not Reported
Contrib drainagearea units:	Not Reported	Latitude:	46.55735
Longitude:	-120.3775605	Sourcemap scale:	Not Reported
Horiz Acc measure:	10	Horiz Acc measure units:	seconds
Horiz Collection method:	Interpolated from map		
Horiz coord refsys:	NAD83	Vert measure val:	9999.99
Vert measure units:	feet	Vertacc measure val:	999
Vert accmeasure units:	feet		
Vertcollection method:	Unknown		
Vert coord refsys:	NGVD29	Countrycode:	US
Aquifername:	Not Reported		
Formation type:	Not Reported		

Aquifer type:	Not Reported		
Construction date:	19831012	Welldepth:	85
Welldepth units:	ft	Wellholedepth:	85
Wellholedepth units:	ft		

Ground-water levels, Number of Measurements: 1

Date	Feet below Surface	Feet to Sealevel
1983-10-13	6	

Map ID:	612		
Org. Identifier:	USGS-WA	Site ID:	USGS40001221781
Formal name:	USGS Washington Water Science Center		
Monloc Identifier:	USGS-463327120225401		
Monloc name:	12N/19E-01G01		
Monloc type:	Well		
Monloc desc:	GWSI DATABASE AUGMENTATION SITE		
Huc code:	17030003	Drainagearea value:	Not Reported
Drainagearea Units:	Not Reported	Contrib drainagearea:	Not Reported
Contrib drainagearea units:	Not Reported	Latitude:	46.5573499
Longitude:	-120.3828384	Sourcemap scale:	Not Reported
Horiz Acc measure:	10	Horiz Acc measure units:	seconds
Horiz Collection method:	Interpolated from map		
Horiz coord refsys:	NAD83	Vert measure val:	9999.99
Vert measure units:	feet	Vertacc measure val:	999
Vert accmeasure units:	feet		
Vertcollection method:	Unknown		
Vert coord refsys:	NGVD29	Countrycode:	US
Aquifername:	Not Reported		
Formation type:	Unclassified Overburden		
Aquifer type:	Not Reported		
Construction date:	19891204	Welldepth:	125
Welldepth units:	ft	Wellholedepth:	125
Wellholedepth units:	ft		

Ground-water levels, Number of Measurements: 1

Date	Feet below Surface	Feet to Sealevel
1989-12-05	12	

Map ID:	564		
Org. Identifier:	USGS-WA	Site ID:	USGS40001221784
Formal name:	USGS Washington Water Science Center		
Monloc Identifier:	USGS-463327120235101		
Monloc name:	12N/19E-02H01		
Monloc type:	Well		
Monloc desc:	GWSI DATABASE AUGMENTATION SITE		
Huc code:	17030003	Drainagearea value:	Not Reported
Drainagearea Units:	Not Reported	Contrib drainagearea:	Not Reported
Contrib drainagearea units:	Not Reported	Latitude:	46.5573498
Longitude:	-120.3986723	Sourcemap scale:	Not Reported

Horiz Acc measure:	10	Horiz Acc measure units:	seconds
Horiz Collection method:	Interpolated from map		
Horiz coord refsys:	NAD83	Vert measure val:	9999.99
Vert measure units:	feet	Vertacc measure val:	999
Vert accmeasure units:	feet		
Vertcollection method:	Unknown		
Vert coord refsys:	NGVD29	Countrycode:	US
Aquifername:	Not Reported		
Formation type:	Not Reported		
Aquifer type:	Not Reported		
Construction date:	19810528	Welldepth:	43
Welldepth units:	ft	Wellholedepth:	43
Wellholedepth units:	ft		

Ground-water levels, Number of Measurements: 1

Date	Feet below Surface	Feet to Sealevel
1981-05-28	5	

Map ID:	564		
Org. Identifier:	USGS-WA	Site ID:	USGS40001221783
Formal name:	USGS Washington Water Science Center		
Monloc Identifier:	USGS-463327120235001		
Monloc name:	12N/19E-02H02		
Monloc type:	Well		
Monloc desc:	GWSI DATABASE AUGMENTATION SITE		
Huc code:	17030003	Drainagearea value:	Not Reported
Drainagearea Units:	Not Reported	Contrib drainagearea:	Not Reported
Contrib drainagearea units:	Not Reported	Latitude:	46.5573498
Longitude:	-120.3983945	Sourcemap scale:	Not Reported
Horiz Acc measure:	10	Horiz Acc measure units:	seconds
Horiz Collection method:	Interpolated from map		
Horiz coord refsys:	NAD83	Vert measure val:	9999.99
Vert measure units:	feet	Vertacc measure val:	999
Vert accmeasure units:	feet		
Vertcollection method:	Unknown		
Vert coord refsys:	NGVD29	Countrycode:	US
Aquifername:	Not Reported		
Formation type:	Not Reported		
Aquifer type:	Not Reported		
Construction date:	19851108	Welldepth:	50
Welldepth units:	ft	Wellholedepth:	50
Wellholedepth units:	ft		

Ground-water levels, Number of Measurements: 1

Date	Feet below Surface	Feet to Sealevel
1985-11-08	5	

GEOCHECK VERSION 2.1
STATE DATABASE WELL INFORMATION

Map ID:	604		
Org. Identifier:	USGS-WA	Site ID:	USGS40001221782
Formal name:	USGS Washington Water Science Center		
Monloc Identifier:	USGS-463327120233201		
Monloc name:	12N/19E-01E02		
Monloc type:	Well		
Monloc desc:	GWSI DATABASE AUGMENTATION SITE		
Huc code:	17030003	Drainagearea value:	Not Reported
Drainagearea Units:	Not Reported	Contrib drainagearea:	Not Reported
Contrib drainagearea units:	Not Reported	Latitude:	46.5573498
Longitude:	-120.3933943	Sourcemap scale:	Not Reported
Horiz Acc measure:	10	Horiz Acc measure units:	seconds
Horiz Collection method:	Interpolated from map		
Horiz coord refsys:	NAD83	Vert measure val:	9999.99
Vert measure units:	feet	Vertacc measure val:	999
Vert accmeasure units:	feet		
Vertcollection method:	Unknown		
Vert coord refsys:	NGVD29	Countrycode:	US
Aquifername:	Not Reported		
Formation type:	Not Reported		
Aquifer type:	Not Reported		
Construction date:	19831102	Welldepth:	140
Welldepth units:	ft	Wellholedepth:	140
Wellholedepth units:	ft		

Ground-water levels, Number of Measurements: 1

Date	Feet below Surface	Feet to Sealevel
1983-11-03	25	

Map ID:	610		
Org. Identifier:	USGS-WA	Site ID:	USGS40001221732
Formal name:	USGS Washington Water Science Center		
Monloc Identifier:	USGS-463325120175501		
Monloc name:	12N/20E-03G02		
Monloc type:	Well		
Monloc desc:	Not Reported		
Huc code:	17030003	Drainagearea value:	Not Reported
Drainagearea Units:	Not Reported	Contrib drainagearea:	Not Reported
Contrib drainagearea units:	Not Reported	Latitude:	46.556795
Longitude:	-120.29978	Sourcemap scale:	24000
Horiz Acc measure:	1	Horiz Acc measure units:	seconds
Horiz Collection method:	Interpolated from map		
Horiz coord refsys:	NAD83	Vert measure val:	1154
Vert measure units:	feet	Vertacc measure val:	10
Vert accmeasure units:	feet		
Vertcollection method:	Interpolated from topographic map		
Vert coord refsys:	NGVD29	Countrycode:	US
Aquifername:	Not Reported		
Formation type:	Not Reported		

Aquifer type:	Not Reported		
Construction date:	18920223	Welldepth:	340
Welldepth units:	ft	Wellholedepth:	Not Reported
Wellholedepth units:	Not Reported		

Ground-water levels, Number of Measurements: 1

Date	Feet below Surface	Feet to Sealevel
1893-01-01	-34	

Map ID:	599		
Org. Identifier:	USGS-WA	Site ID:	USGS40001221733
Formal name:	USGS Washington Water Science Center		
Monloc Identifier:	USGS-463325120191001		
Monloc name:	12N/20E-04NE1		
Monloc type:	Well		
Monloc desc:	AKA 12N/20E-04 NE		
Huc code:	17030003	Drainagearea value:	Not Reported
Drainagearea Units:	Not Reported	Contrib drainagearea:	Not Reported
Contrib drainagearea units:	Not Reported	Latitude:	46.5567948
Longitude:	-120.320614	Sourcemap scale:	24000
Horiz Acc measure:	1	Horiz Acc measure units:	seconds
Horiz Collection method:	Interpolated from map		
Horiz coord refsys:	NAD83	Vert measure val:	1300
Vert measure units:	feet	Vertacc measure val:	10
Vert accmeasure units:	feet		
Vertcollection method:	Interpolated from topographic map		
Vert coord refsys:	NGVD29	Countrycode:	US
Aquifername:	Not Reported		
Formation type:	Not Reported		
Aquifer type:	Not Reported		
Construction date:	19740219	Welldepth:	197
Welldepth units:	ft	Wellholedepth:	Not Reported
Wellholedepth units:	Not Reported		

Ground-water levels, Number of Measurements: 1

Date	Feet below Surface	Feet to Sealevel
1974-02-21	136	

Map ID:	617		
Org. Identifier:	USGS-WA	Site ID:	USGS40001221734
Formal name:	USGS Washington Water Science Center		
Monloc Identifier:	USGS-463325120261001		
Monloc name:	12N/19E-10D01		
Monloc type:	Well		
Monloc desc:	Not Reported		
Huc code:	17030003	Drainagearea value:	Not Reported
Drainagearea Units:	Not Reported	Contrib drainagearea:	Not Reported
Contrib drainagearea units:	Not Reported	Latitude:	46.556794
Longitude:	-120.4372847	Sourcemap scale:	62500

Horiz Acc measure:	1	Horiz Acc measure units:	seconds
Horiz Collection method:	Interpolated from map		
Horiz coord refsys:	NAD83	Vert measure val:	981
Vert measure units:	feet	Vertacc measure val:	20
Vert accmeasure units:	feet		
Vertcollection method:	Interpolated from topographic map		
Vert coord refsys:	NGVD29	Countrycode:	US
Aquifername:	Not Reported		
Formation type:	Not Reported		
Aquifer type:	Not Reported		
Construction date:	19710801	Welldepth:	30
Welldepth units:	ft	Wellholedepth:	30
Wellholedepth units:	ft		

Ground-water levels, Number of Measurements: 1

Date	Feet below Surface	Feet to Sealevel
1971-08-01	6	

Map ID:	615		
Org. Identifier:	USGS-WA	Site ID:	USGS40001221712
Formal name:	USGS Washington Water Science Center		
Monloc Identifier:	USGS-463324120200201		
Monloc name:	12N/20E-05H01		
Monloc type:	Well		
Monloc desc:	Not Reported		
Huc code:	17030003	Drainagearea value:	Not Reported
Drainagearea Units:	Not Reported	Contrib drainagearea:	Not Reported
Contrib drainagearea units:	Not Reported	Latitude:	46.5565725
Longitude:	-120.3350312	Sourcemap scale:	24000
Horiz Acc measure:	.5	Horiz Acc measure units:	seconds
Horiz Collection method:	Global positioning system (GPS), uncorrected		
Horiz coord refsys:	NAD83	Vert measure val:	1240
Vert measure units:	feet	Vertacc measure val:	10
Vert accmeasure units:	feet		
Vertcollection method:	Interpolated from topographic map		
Vert coord refsys:	NGVD29	Countrycode:	US
Aquifername:	Not Reported		
Formation type:	Not Reported		
Aquifer type:	Not Reported		
Construction date:	19930924	Welldepth:	260
Welldepth units:	ft	Wellholedepth:	260
Wellholedepth units:	ft		

Ground-water levels, Number of Measurements: 1

Date	Feet below Surface	Feet to Sealevel
1993-09-24	75	

GEOCHECK VERSION 2.1
STATE DATABASE WELL INFORMATION

Map ID:	564		
Org. Identifier:	USGS-WA	Site ID:	USGS40001221661
Formal name:	USGS Washington Water Science Center		
Monloc Identifier:	USGS-463322120241701		
Monloc name:	12N/19E-02K02		
Monloc type:	Well		
Monloc desc:	Not Reported		
Huc code:	17030003	Drainagearea value:	Not Reported
Drainagearea Units:	Not Reported	Contrib drainagearea:	Not Reported
Contrib drainagearea units:	Not Reported	Latitude:	46.5560998
Longitude:	-120.4059503	Sourcemap scale:	24000
Horiz Acc measure:	.5	Horiz Acc measure units:	seconds
Horiz Collection method:	Global positioning system (GPS), uncorrected		
Horiz coord refsys:	NAD83	Vert measure val:	1025
Vert measure units:	feet	Vertacc measure val:	10
Vert accmeasure units:	feet		
Vertcollection method:	Interpolated from topographic map		
Vert coord refsys:	NGVD29	Countrycode:	US
Aquifername:	Not Reported		
Formation type:	Not Reported		
Aquifer type:	Not Reported		
Construction date:	19940202	Welldepth:	101
Welldepth units:	ft	Wellholedepth:	101
Wellholedepth units:	ft		

Ground-water levels, Number of Measurements: 1

Date	Feet below Surface	Feet to Sealevel
1994-02-02	25	

Map ID:	619		
Org. Identifier:	USGS-WA	Site ID:	USGS40001221619
Formal name:	USGS Washington Water Science Center		
Monloc Identifier:	USGS-463321120254301		
Monloc name:	12N/19E-03L01		
Monloc type:	Well		
Monloc desc:	Not Reported		
Huc code:	17030003	Drainagearea value:	Not Reported
Drainagearea Units:	Not Reported	Contrib drainagearea:	Not Reported
Contrib drainagearea units:	Not Reported	Latitude:	46.5557107
Longitude:	-120.4297289	Sourcemap scale:	24000
Horiz Acc measure:	.5	Horiz Acc measure units:	seconds
Horiz Collection method:	Global positioning system (GPS), uncorrected		
Horiz coord refsys:	NAD83	Vert measure val:	990
Vert measure units:	feet	Vertacc measure val:	10
Vert accmeasure units:	feet		
Vertcollection method:	Interpolated from topographic map		
Vert coord refsys:	NGVD29	Countrycode:	US
Aquifername:	Not Reported		
Formation type:	Not Reported		

Aquifer type:	Not Reported		
Construction date:	19940830	Welldepth:	60
Welldepth units:	ft	Wellholedepth:	60
Wellholedepth units:	ft		

Ground-water levels, Number of Measurements: 2

Date	Feet below Surface	Feet to Sealevel	Date	Feet below Surface	Feet to Sealevel
2001-03-21	14.12		1994-08-30	10	

Map ID:	620		
Org. Identifier:	USGS-WA	Site ID:	USGS40001221618
Formal name:	USGS Washington Water Science Center		
Monloc Identifier:	USGS-463321120210101		
Monloc name:	12N/20E-05M01		
Monloc type:	Well		
Monloc desc:	Not Reported		
Huc code:	17030003	Drainagearea value:	Not Reported
Drainagearea Units:	Not Reported	Contrib drainagearea:	Not Reported
Contrib drainagearea units:	Not Reported	Latitude:	46.5556835
Longitude:	-120.3514484	Sourcemap scale:	24000
Horiz Acc measure:	1	Horiz Acc measure units:	seconds
Horiz Collection method:	Interpolated from map		
Horiz coord refsys:	NAD83	Vert measure val:	1115
Vert measure units:	feet	Vertacc measure val:	10
Vert accmeasure units:	feet		
Vertcollection method:	Interpolated from topographic map		
Vert coord refsys:	NGVD29	Countrycode:	US
Aquifername:	Not Reported		
Formation type:	Ellensburg Formation		
Aquifer type:	Not Reported		
Construction date:	18990101	Welldepth:	686
Welldepth units:	ft	Wellholedepth:	Not Reported
Wellholedepth units:	Not Reported		

Ground-water levels, Number of Measurements: 1

Date	Feet below Surface	Feet to Sealevel
1901-01-01		

Note: The site was flowing, but the head could not be measured without additional equipment.

Map ID:	620		
Org. Identifier:	USGS-WA	Site ID:	USGS40001221563
Formal name:	USGS Washington Water Science Center		
Monloc Identifier:	USGS-463319120210001		
Monloc name:	12N/20E-05M02		
Monloc type:	Well		
Monloc desc:	Not Reported		
Huc code:	17030003	Drainagearea value:	Not Reported
Drainagearea Units:	Not Reported	Contrib drainagearea:	Not Reported
Contrib drainagearea units:	Not Reported	Latitude:	46.5550724
Longitude:	-120.351115	Sourcemap scale:	24000

Horiz Acc measure:	.5	Horiz Acc measure units:	seconds
Horiz Collection method:	Global positioning system (GPS), uncorrected		
Horiz coord refsys:	NAD83	Vert measure val:	1155
Vert measure units:	feet	Vertacc measure val:	10
Vert accmeasure units:	feet		
Vertcollection method:	Interpolated from topographic map		
Vert coord refsys:	NGVD29	Countrycode:	US
Aquifername:	Not Reported		
Formation type:	Not Reported		
Aquifer type:	Not Reported		
Construction date:	19940315	Welldepth:	1440
Welldepth units:	ft	Wellholedepth:	1440
Wellholedepth units:	ft		

Ground-water levels, Number of Measurements: 1

Date	Feet below Surface	Feet to Sealevel
1994-04-18	-3	

Map ID:	612		
Org. Identifier:	USGS-WA	Site ID:	USGS40001221534
Formal name:	USGS Washington Water Science Center		
Monloc Identifier:	USGS-463318120225001		
Monloc name:	12N/19E-01Q02		
Monloc type:	Well		
Monloc desc:	Not Reported		
Huc code:	17030003	Drainagearea value:	Not Reported
Drainagearea Units:	Not Reported	Contrib drainagearea:	Not Reported
Contrib drainagearea units:	Not Reported	Latitude:	46.5548499
Longitude:	-120.3817272	Sourcemap scale:	62500
Horiz Acc measure:	1	Horiz Acc measure units:	seconds
Horiz Collection method:	Interpolated from map		
Horiz coord refsys:	NAD83	Vert measure val:	1059
Vert measure units:	feet	Vertacc measure val:	20
Vert accmeasure units:	feet		
Vertcollection method:	Interpolated from topographic map		
Vert coord refsys:	NGVD29	Countrycode:	US
Aquifername:	Not Reported		
Formation type:	Not Reported		
Aquifer type:	Not Reported		
Construction date:	19590412	Welldepth:	156
Welldepth units:	ft	Wellholedepth:	Not Reported
Wellholedepth units:	Not Reported		

Ground-water levels, Number of Measurements: 1

Date	Feet below Surface	Feet to Sealevel
1959-04-12	14	

GEOCHECK VERSION 2.1
STATE DATABASE WELL INFORMATION

Map ID:	621		
Org. Identifier:	USGS-WA	Site ID:	USGS40001221523
Formal name:	USGS Washington Water Science Center		
Monloc Identifier:	USGS-463317120215001		
Monloc name:	12N/20E-06K01		
Monloc type:	Well		
Monloc desc:	Not Reported		
Huc code:	17030003	Drainagearea value:	Not Reported
Drainagearea Units:	Not Reported	Contrib drainagearea:	Not Reported
Contrib drainagearea units:	Not Reported	Latitude:	46.5545723
Longitude:	-120.36506	Sourcemap scale:	24000
Horiz Acc measure:	1	Horiz Acc measure units:	seconds
Horiz Collection method:	Interpolated from map		
Horiz coord refsys:	NAD83	Vert measure val:	1100
Vert measure units:	feet	Vertacc measure val:	10
Vert accmeasure units:	feet		
Vertcollection method:	Interpolated from topographic map		
Vert coord refsys:	NGVD29	Countrycode:	US
Aquifername:	Not Reported		
Formation type:	Not Reported		
Aquifer type:	Not Reported		
Construction date:	19150101	Welldepth:	900
Welldepth units:	ft	Wellholedepth:	Not Reported
Wellholedepth units:	Not Reported		

Ground-water levels, Number of Measurements: 1

Date	Feet below Surface	Feet to Sealevel
1915-01-01	14	

Map ID:	604		
Org. Identifier:	USGS-WA	Site ID:	USGS40001221526
Formal name:	USGS Washington Water Science Center		
Monloc Identifier:	USGS-463317120233301		
Monloc name:	12N/19E-01M05		
Monloc type:	Well		
Monloc desc:	GWSI DATABASE AUGMENTATION SITE		
Huc code:	17030003	Drainagearea value:	Not Reported
Drainagearea Units:	Not Reported	Contrib drainagearea:	Not Reported
Contrib drainagearea units:	Not Reported	Latitude:	46.5545721
Longitude:	-120.393672	Sourcemap scale:	Not Reported
Horiz Acc measure:	10	Horiz Acc measure units:	seconds
Horiz Collection method:	Interpolated from map		
Horiz coord refsys:	NAD83	Vert measure val:	9999.99
Vert measure units:	feet	Vertacc measure val:	999
Vert accmeasure units:	feet		
Vertcollection method:	Unknown		
Vert coord refsys:	NGVD29	Countrycode:	US
Aquifername:	Not Reported		
Formation type:	Not Reported		

Aquifer type:	Not Reported		
Construction date:	19850930	Welldepth:	18
Welldepth units:	ft	Wellholedepth:	18
Wellholedepth units:	ft		

Ground-water levels, Number of Measurements: 0

Map ID:	604		
Org. Identifier:	USGS-WA	Site ID:	USGS40001221525
Formal name:	USGS Washington Water Science Center		
Monloc Identifier:	USGS-463317120233201		
Monloc name:	12N/19E-01M04		
Monloc type:	Well		
Monloc desc:	GWSI DATABASE AUGMENTATION SITE		
Huc code:	17030003	Drainagearea value:	Not Reported
Drainagearea Units:	Not Reported	Contrib drainagearea:	Not Reported
Contrib drainagearea units:	Not Reported	Latitude:	46.5545721
Longitude:	-120.3933943	Sourcemap scale:	Not Reported
Horiz Acc measure:	10	Horiz Acc measure units:	seconds
Horiz Collection method:	Interpolated from map		
Horiz coord refsys:	NAD83	Vert measure val:	9999.99
Vert measure units:	feet	Vertacc measure val:	999
Vert accmeasure units:	feet		
Vertcollection method:	Unknown		
Vert coord refsys:	NGVD29	Countrycode:	US
Aquifername:	Not Reported		
Formation type:	Not Reported		
Aquifer type:	Not Reported		
Construction date:	19850930	Welldepth:	18
Welldepth units:	ft	Wellholedepth:	18
Wellholedepth units:	ft		

Ground-water levels, Number of Measurements: 0

Map ID:	604		
Org. Identifier:	USGS-WA	Site ID:	USGS40001221524
Formal name:	USGS Washington Water Science Center		
Monloc Identifier:	USGS-463317120233101		
Monloc name:	12N/19E-01M03		
Monloc type:	Well		
Monloc desc:	GWSI DATABASE AUGMENTATION SITE		
Huc code:	17030003	Drainagearea value:	Not Reported
Drainagearea Units:	Not Reported	Contrib drainagearea:	Not Reported
Contrib drainagearea units:	Not Reported	Latitude:	46.5545721
Longitude:	-120.3931165	Sourcemap scale:	Not Reported
Horiz Acc measure:	10	Horiz Acc measure units:	seconds
Horiz Collection method:	Interpolated from map		
Horiz coord refsys:	NAD83	Vert measure val:	9999.99
Vert measure units:	feet	Vertacc measure val:	999
Vert accmeasure units:	feet		
Vertcollection method:	Unknown		
Vert coord refsys:	NGVD29	Countrycode:	US
Aquifername:	Not Reported		
Formation type:	Not Reported		

Aquifer type:	Not Reported		
Construction date:	19850930	Welldepth:	18
Welldepth units:	ft	Wellholedepth:	18
Wellholedepth units:	ft		

Ground-water levels, Number of Measurements: 0

Map ID:	622		
Org. Identifier:	USGS-WA	Site ID:	USGS40001221495
Formal name:	USGS Washington Water Science Center		
Monloc Identifier:	USGS-463316120185301		
Monloc name:	12N/20E-04J01		
Monloc type:	Well		
Monloc desc:	GWSI DATABASE AUGMENTATION SITE		
Huc code:	17030003	Drainagearea value:	Not Reported
Drainagearea Units:	Not Reported	Contrib drainagearea:	Not Reported
Contrib drainagearea units:	Not Reported	Latitude:	46.5542949
Longitude:	-120.3158916	Sourcemap scale:	Not Reported
Horiz Acc measure:	10	Horiz Acc measure units:	seconds
Horiz Collection method:	Interpolated from map		
Horiz coord refsys:	NAD83	Vert measure val:	9999.99
Vert measure units:	feet	Vertacc measure val:	999
Vert accmeasure units:	feet		
Vertcollection method:	Unknown		
Vert coord refsys:	NGVD29	Countrycode:	US
Aquifername:	Not Reported		
Formation type:	Not Reported		
Aquifer type:	Not Reported		
Construction date:	19810330	Welldepth:	110
Welldepth units:	ft	Wellholedepth:	110
Wellholedepth units:	ft		

Ground-water levels, Number of Measurements: 1

Date	Feet below Surface	Feet to Sealevel
1981-04-02	73	

Map ID:	623		
Org. Identifier:	USGS-WA	Site ID:	USGS40001221494
Formal name:	USGS Washington Water Science Center		
Monloc Identifier:	USGS-463316120183401		
Monloc name:	12N/20E-03M01		
Monloc type:	Well		
Monloc desc:	GWSI DATABASE AUGMENTATION SITE		
Huc code:	17030003	Drainagearea value:	Not Reported
Drainagearea Units:	Not Reported	Contrib drainagearea:	Not Reported
Contrib drainagearea units:	Not Reported	Latitude:	46.5542949
Longitude:	-120.3106137	Sourcemap scale:	Not Reported

Horiz Acc measure:	10	Horiz Acc measure units:	seconds
Horiz Collection method:	Interpolated from map		
Horiz coord refsys:	NAD83	Vert measure val:	9999.99
Vert measure units:	feet	Vertacc measure val:	999
Vert accmeasure units:	feet		
Vertcollection method:	Unknown		
Vert coord refsys:	NGVD29	Countrycode:	US
Aquifername:	Not Reported		
Formation type:	Not Reported		
Aquifer type:	Not Reported		
Construction date:	19851106	Welldepth:	167
Welldepth units:	ft	Wellholedepth:	167
Wellholedepth units:	ft		

Ground-water levels, Number of Measurements: 1

Date	Feet below Surface	Feet to Sealevel
1985-11-14	95	

Map ID:	624		
Org. Identifier:	USGS-WA	Site ID:	USGS40001221497
Formal name:	USGS Washington Water Science Center		
Monloc Identifier:	USGS-463316120195101		
Monloc name:	12N/20E-04M01		
Monloc type:	Well		
Monloc desc:	GWSI DATABASE AUGMENTATION SITE		
Huc code:	17030003	Drainagearea value:	Not Reported
Drainagearea Units:	Not Reported	Contrib drainagearea:	Not Reported
Contrib drainagearea units:	Not Reported	Latitude:	46.5542948
Longitude:	-120.3320033	Sourcemap scale:	Not Reported
Horiz Acc measure:	10	Horiz Acc measure units:	seconds
Horiz Collection method:	Interpolated from map		
Horiz coord refsys:	NAD83	Vert measure val:	9999.99
Vert measure units:	feet	Vertacc measure val:	999
Vert accmeasure units:	feet		
Vertcollection method:	Unknown		
Vert coord refsys:	NGVD29	Countrycode:	US
Aquifername:	Not Reported		
Formation type:	Unclassified Overburden		
Aquifer type:	Not Reported		
Construction date:	19870625	Welldepth:	245
Welldepth units:	ft	Wellholedepth:	245
Wellholedepth units:	ft		

Ground-water levels, Number of Measurements: 1

Date	Feet below Surface	Feet to Sealevel
1987-06-29	78	

GEOCHECK VERSION 2.1
STATE DATABASE WELL INFORMATION

Map ID:	599		
Org. Identifier:	USGS-WA	Site ID:	USGS40001221496
Formal name:	USGS Washington Water Science Center		
Monloc Identifier:	USGS-463316120191201		
Monloc name:	12N/20E-04K01		
Monloc type:	Well		
Monloc desc:	GWSI DATABASE AUGMENTATION SITE		
Huc code:	17030003	Drainagearea value:	Not Reported
Drainagearea Units:	Not Reported	Contrib drainagearea:	Not Reported
Contrib drainagearea units:	Not Reported	Latitude:	46.5542948
Longitude:	-120.3211696	Sourcemap scale:	Not Reported
Horiz Acc measure:	10	Horiz Acc measure units:	seconds
Horiz Collection method:	Interpolated from map		
Horiz coord refsys:	NAD83	Vert measure val:	9999.99
Vert measure units:	feet	Vertacc measure val:	999
Vert accmeasure units:	feet		
Vertcollection method:	Unknown		
Vert coord refsys:	NGVD29	Countrycode:	US
Aquifername:	Not Reported		
Formation type:	Not Reported		
Aquifer type:	Not Reported		
Construction date:	19840606	Welldepth:	110
Welldepth units:	ft	Wellholedepth:	110
Wellholedepth units:	ft		

Ground-water levels, Number of Measurements: 1

Date	Feet below Surface	Feet to Sealevel
1984-06-07	62	

Map ID:	625		
Org. Identifier:	USGS-WA	Site ID:	USGS40001221500
Formal name:	USGS Washington Water Science Center		
Monloc Identifier:	USGS-463316120212601		
Monloc name:	12N/20E-06J02		
Monloc type:	Well		
Monloc desc:	GWSI DATABASE AUGMENTATION SITE		
Huc code:	17030003	Drainagearea value:	Not Reported
Drainagearea Units:	Not Reported	Contrib drainagearea:	Not Reported
Contrib drainagearea units:	Not Reported	Latitude:	46.5542946
Longitude:	-120.358393	Sourcemap scale:	Not Reported
Horiz Acc measure:	10	Horiz Acc measure units:	seconds
Horiz Collection method:	Interpolated from map		
Horiz coord refsys:	NAD83	Vert measure val:	9999.99
Vert measure units:	feet	Vertacc measure val:	999
Vert accmeasure units:	feet		
Vertcollection method:	Unknown		
Vert coord refsys:	NGVD29	Countrycode:	US
Aquifername:	Not Reported		
Formation type:	Not Reported		

Aquifer type:	Not Reported		
Construction date:	19870702	Welldepth:	120
Welldepth units:	ft	Wellholedepth:	120
Wellholedepth units:	ft		

Ground-water levels, Number of Measurements: 1

Date	Feet below Surface	Feet to Sealevel
1987-07-03	16	

Map ID:	625		
Org. Identifier:	USGS-WA	Site ID:	USGS40001221499
Formal name:	USGS Washington Water Science Center		
Monloc Identifier:	USGS-463316120212501		
Monloc name:	12N/20E-06J03		
Monloc type:	Well		
Monloc desc:	GWSI DATABASE AUGMENTATION SITE		
Huc code:	17030003	Drainagearea value:	Not Reported
Drainagearea Units:	Not Reported	Contrib drainagearea:	Not Reported
Contrib drainagearea units:	Not Reported	Latitude:	46.5542946
Longitude:	-120.3581153	Sourcemap scale:	Not Reported
Horiz Acc measure:	10	Horiz Acc measure units:	seconds
Horiz Collection method:	Interpolated from map		
Horiz coord refsys:	NAD83	Vert measure val:	9999.99
Vert measure units:	feet	Vertacc measure val:	999
Vert accmeasure units:	feet		
Vertcollection method:	Unknown		
Vert coord refsys:	NGVD29	Countrycode:	US
Aquifername:	Not Reported		
Formation type:	Unclassified Overburden		
Aquifer type:	Not Reported		
Construction date:	19900501	Welldepth:	140
Welldepth units:	ft	Wellholedepth:	140
Wellholedepth units:	ft		

Ground-water levels, Number of Measurements: 1

Date	Feet below Surface	Feet to Sealevel
1990-05-03	15	

Map ID:	620		
Org. Identifier:	USGS-WA	Site ID:	USGS40001221498
Formal name:	USGS Washington Water Science Center		
Monloc Identifier:	USGS-463316120204801		
Monloc name:	12N/20E-05L01		
Monloc type:	Well		
Monloc desc:	GWSI DATABASE AUGMENTATION SITE		
Huc code:	17030003	Drainagearea value:	Not Reported
Drainagearea Units:	Not Reported	Contrib drainagearea:	Not Reported
Contrib drainagearea units:	Not Reported	Latitude:	46.5542946
Longitude:	-120.3478372	Sourcemap scale:	Not Reported

Horiz Acc measure:	10	Horiz Acc measure units:	seconds
Horiz Collection method:	Interpolated from map		
Horiz coord refsys:	NAD83	Vert measure val:	9999.99
Vert measure units:	feet	Vertacc measure val:	999
Vert accmeasure units:	feet		
Vertcollection method:	Unknown		
Vert coord refsys:	NGVD29	Countrycode:	US
Aquifername:	Not Reported		
Formation type:	Unclassified Overburden		
Aquifer type:	Not Reported		
Construction date:	19830929	Welldepth:	140
Welldepth units:	ft	Wellholedepth:	Not Reported
Wellholedepth units:	Not Reported		

Ground-water levels, Number of Measurements: 1

Date	Feet below Surface	Feet to Sealevel
1983-09-30	11	

Map ID:	612		
Org. Identifier:	USGS-WA	Site ID:	USGS40001221502
Formal name:	USGS Washington Water Science Center		
Monloc Identifier:	USGS-463316120223501		
Monloc name:	12N/19E-01J01		
Monloc type:	Well		
Monloc desc:	GWSI DATABASE AUGMENTATION SITE		
Huc code:	17030003	Drainagearea value:	Not Reported
Drainagearea Units:	Not Reported	Contrib drainagearea:	Not Reported
Contrib drainagearea units:	Not Reported	Latitude:	46.5542944
Longitude:	-120.3775604	Sourcemap scale:	Not Reported
Horiz Acc measure:	10	Horiz Acc measure units:	seconds
Horiz Collection method:	Interpolated from map		
Horiz coord refsys:	NAD83	Vert measure val:	9999.99
Vert measure units:	feet	Vertacc measure val:	999
Vert accmeasure units:	feet		
Vertcollection method:	Unknown		
Vert coord refsys:	NGVD29	Countrycode:	US
Aquifername:	Not Reported		
Formation type:	Not Reported		
Aquifer type:	Not Reported		
Construction date:	19831104	Welldepth:	140
Welldepth units:	ft	Wellholedepth:	140
Wellholedepth units:	ft		

Ground-water levels, Number of Measurements: 1

Date	Feet below Surface	Feet to Sealevel
1985-11-04	15	

GEOCHECK VERSION 2.1
STATE DATABASE WELL INFORMATION

Map ID:	612		
Org. Identifier:	USGS-WA	Site ID:	USGS40001221501
Formal name:	USGS Washington Water Science Center		
Monloc Identifier:	USGS-463316120223401		
Monloc name:	12N/19E-01J02		
Monloc type:	Well		
Monloc desc:	GWSI DATABASE AUGMENTATION SITE		
Huc code:	17030003	Drainagearea value:	Not Reported
Drainagearea Units:	Not Reported	Contrib drainagearea:	Not Reported
Contrib drainagearea units:	Not Reported	Latitude:	46.5542944
Longitude:	-120.3772826	Sourcemap scale:	Not Reported
Horiz Acc measure:	10	Horiz Acc measure units:	seconds
Horiz Collection method:	Interpolated from map		
Horiz coord refsys:	NAD83	Vert measure val:	9999.99
Vert measure units:	feet	Vertacc measure val:	999
Vert accmeasure units:	feet		
Vertcollection method:	Unknown		
Vert coord refsys:	NGVD29	Countrycode:	US
Aquifername:	Not Reported		
Formation type:	Unclassified Overburden		
Aquifer type:	Not Reported		
Construction date:	19871214	Welldepth:	201
Welldepth units:	ft	Wellholedepth:	201
Wellholedepth units:	ft		

Ground-water levels, Number of Measurements: 1

Date	Feet below Surface	Feet to Sealevel
1987-12-16	30	

Map ID:	604		
Org. Identifier:	USGS-WA	Site ID:	USGS40001221505
Formal name:	USGS Washington Water Science Center		
Monloc Identifier:	USGS-463316120233301		
Monloc name:	12N/19E-01M06		
Monloc type:	Well		
Monloc desc:	GWSI DATABASE AUGMENTATION SITE		
Huc code:	17030003	Drainagearea value:	Not Reported
Drainagearea Units:	Not Reported	Contrib drainagearea:	Not Reported
Contrib drainagearea units:	Not Reported	Latitude:	46.5542943
Longitude:	-120.393672	Sourcemap scale:	Not Reported
Horiz Acc measure:	10	Horiz Acc measure units:	seconds
Horiz Collection method:	Interpolated from map		
Horiz coord refsys:	NAD83	Vert measure val:	9999.99
Vert measure units:	feet	Vertacc measure val:	999
Vert accmeasure units:	feet		
Vertcollection method:	Unknown		
Vert coord refsys:	NGVD29	Countrycode:	US
Aquifername:	Not Reported		
Formation type:	Not Reported		

Aquifer type:	Not Reported		
Construction date:	19900913	Welldepth:	87
Welldepth units:	ft	Wellholedepth:	87
Wellholedepth units:	ft		

Ground-water levels, Number of Measurements: 1

Date	Feet below Surface	Feet to Sealevel
1990-09-14	11	

Map ID:	604		
Org. Identifier:	USGS-WA	Site ID:	USGS40001221504
Formal name:	USGS Washington Water Science Center		
Monloc Identifier:	USGS-463316120233201		
Monloc name:	12N/19E-01M01		
Monloc type:	Well		
Monloc desc:	GWSI DATABASE AUGMENTATION SITE		
Huc code:	17030003	Drainagearea value:	Not Reported
Drainagearea Units:	Not Reported	Contrib drainagearea:	Not Reported
Contrib drainagearea units:	Not Reported	Latitude:	46.5542943
Longitude:	-120.3933943	Sourcemap scale:	Not Reported
Horiz Acc measure:	10	Horiz Acc measure units:	seconds
Horiz Collection method:	Interpolated from map		
Horiz coord refsys:	NAD83	Vert measure val:	9999.99
Vert measure units:	feet	Vertacc measure val:	999
Vert accmeasure units:	feet		
Vertcollection method:	Unknown		
Vert coord refsys:	NGVD29	Countrycode:	US
Aquifername:	Not Reported		
Formation type:	Unclassified Overburden		
Aquifer type:	Not Reported		
Construction date:	19850930	Welldepth:	53
Welldepth units:	ft	Wellholedepth:	53
Wellholedepth units:	ft		

Ground-water levels, Number of Measurements: 0

Map ID:	604		
Org. Identifier:	USGS-WA	Site ID:	USGS40001221503
Formal name:	USGS Washington Water Science Center		
Monloc Identifier:	USGS-463316120233101		
Monloc name:	12N/19E-01M02		
Monloc type:	Well		
Monloc desc:	GWSI DATABASE AUGMENTATION SITE		
Huc code:	17030003	Drainagearea value:	Not Reported
Drainagearea Units:	Not Reported	Contrib drainagearea:	Not Reported
Contrib drainagearea units:	Not Reported	Latitude:	46.5542943
Longitude:	-120.3931165	Sourcemap scale:	Not Reported

Horiz Acc measure:	10	Horiz Acc measure units:	seconds
Horiz Collection method:	Interpolated from map		
Horiz coord refsys:	NAD83	Vert measure val:	9999.99
Vert measure units:	feet	Vertacc measure val:	999
Vert accmeasure units:	feet		
Vertcollection method:	Unknown		
Vert coord refsys:	NGVD29	Countrycode:	US
Aquifername:	Not Reported		
Formation type:	Not Reported		
Aquifer type:	Not Reported		
Construction date:	19850930	Welldepth:	18
Welldepth units:	ft	Wellholedepth:	18
Wellholedepth units:	ft		

Ground-water levels, Number of Measurements: 0

Map ID:	564		
Org. Identifier:	USGS-WA	Site ID:	USGS40001221508
Formal name:	USGS Washington Water Science Center		
Monloc Identifier:	USGS-463316120242901		
Monloc name:	12N/19E-02L01		
Monloc type:	Well		
Monloc desc:	GWSI DATABASE AUGMENTATION SITE		
Huc code:	17030003	Drainagearea value:	Not Reported
Drainagearea Units:	Not Reported	Contrib drainagearea:	Not Reported
Contrib drainagearea units:	Not Reported	Latitude:	46.5542942
Longitude:	-120.4092282	Sourcemap scale:	Not Reported
Horiz Acc measure:	10	Horiz Acc measure units:	seconds
Horiz Collection method:	Interpolated from map		
Horiz coord refsys:	NAD83	Vert measure val:	9999.99
Vert measure units:	feet	Vertacc measure val:	999
Vert accmeasure units:	feet		
Vertcollection method:	Unknown		
Vert coord refsys:	NGVD29	Countrycode:	US
Aquifername:	Not Reported		
Formation type:	Not Reported		
Aquifer type:	Not Reported		
Construction date:	19880201	Welldepth:	161
Welldepth units:	ft	Wellholedepth:	161
Wellholedepth units:	ft		

Ground-water levels, Number of Measurements: 1

Date	Feet below Surface	Feet to Sealevel
1988-02-02	15	

Map ID: 564

GEOCHECK VERSION 2.1
STATE DATABASE WELL INFORMATION

Org. Identifier:	USGS-WA	Site ID:	USGS40001221507
Formal name:	USGS Washington Water Science Center		
Monloc Identifier:	USGS-463316120241501		
Monloc name:	12N/19E-02(1)		
Monloc type:	Well		
Monloc desc:	Not Reported		
Huc code:	17030003	Drainagearea value:	Not Reported
Drainagearea Units:	Not Reported	Contrib drainagearea:	Not Reported
Contrib drainagearea units:	Not Reported	Latitude:	46.5542942
Longitude:	-120.4053391	Sourcemap scale:	62500
Horiz Acc measure:	1	Horiz Acc measure units:	seconds
Horiz Collection method:	Interpolated from map		
Horiz coord refsys:	NAD83	Vert measure val:	1040
Vert measure units:	feet	Vertacc measure val:	20
Vert accmeasure units:	feet		
Vertcollection method:	Interpolated from topographic map		
Vert coord refsys:	NGVD29	Countrycode:	US
Aquifername:	Not Reported		
Formation type:	Not Reported		
Aquifer type:	Not Reported		
Construction date:	19610201	Welldepth:	285
Welldepth units:	ft	Wellholedepth:	Not Reported
Wellholedepth units:	Not Reported		

Ground-water levels, Number of Measurements: 1

Date	Feet below Surface	Feet to Sealevel
1961-02-01		

Note: The site was flowing, but the head could not be measured without additional equipment.

Map ID:	564		
Org. Identifier:	USGS-WA	Site ID:	USGS40001221506
Formal name:	USGS Washington Water Science Center		
Monloc Identifier:	USGS-463316120241001		
Monloc name:	12N/19E-02K01		
Monloc type:	Well		
Monloc desc:	GWSI DATABASE AUGMENTATION SITE		
Huc code:	17030003	Drainagearea value:	Not Reported
Drainagearea Units:	Not Reported	Contrib drainagearea:	Not Reported
Contrib drainagearea units:	Not Reported	Latitude:	46.5542942
Longitude:	-120.4039502	Sourcemap scale:	Not Reported
Horiz Acc measure:	10	Horiz Acc measure units:	seconds
Horiz Collection method:	Interpolated from map		
Horiz coord refsys:	NAD83	Vert measure val:	9999.99
Vert measure units:	feet	Vertacc measure val:	999
Vert accmeasure units:	feet		
Vertcollection method:	Unknown		
Vert coord refsys:	NGVD29	Countrycode:	US
Aquifername:	Not Reported		
Formation type:	Not Reported		

Aquifer type:	Not Reported		
Construction date:	19781129	Welldepth:	50
Welldepth units:	ft	Wellholedepth:	50
Wellholedepth units:	ft		

Ground-water levels, Number of Measurements: 0

Map ID:	625		
Org. Identifier:	USGS-WA	Site ID:	USGS40001221462
Formal name:	USGS Washington Water Science Center		
Monloc Identifier:	USGS-463314120212401		
Monloc name:	12N/20E-06J01		
Monloc type:	Well		
Monloc desc:	Not Reported		
Huc code:	17030003	Drainagearea value:	Not Reported
Drainagearea Units:	Not Reported	Contrib drainagearea:	Not Reported
Contrib drainagearea units:	Not Reported	Latitude:	46.553739
Longitude:	-120.3578375	Sourcemap scale:	24000
Horiz Acc measure:	1	Horiz Acc measure units:	seconds
Horiz Collection method:	Interpolated from map		
Horiz coord refsys:	NAD83	Vert measure val:	1100
Vert measure units:	feet	Vertacc measure val:	10
Vert accmeasure units:	feet		
Vertcollection method:	Interpolated from topographic map		
Vert coord refsys:	NGVD29	Countrycode:	US
Aquifername:	Not Reported		
Formation type:	Not Reported		
Aquifer type:	Not Reported		
Construction date:	19731103	Welldepth:	82
Welldepth units:	ft	Wellholedepth:	Not Reported
Wellholedepth units:	Not Reported		

Ground-water levels, Number of Measurements: 1

Date	Feet below Surface	Feet to Sealevel
1973-11-30	3	

Map ID:	626		
Org. Identifier:	USGS-WA	Site ID:	USGS40001221449
Formal name:	USGS Washington Water Science Center		
Monloc Identifier:	USGS-463313120193101		
Monloc name:	12N/20E-04(1)		
Monloc type:	Well		
Monloc desc:	Not Reported		
Huc code:	17030003	Drainagearea value:	Not Reported
Drainagearea Units:	Not Reported	Contrib drainagearea:	Not Reported
Contrib drainagearea units:	Not Reported	Latitude:	46.5534615
Longitude:	-120.3264475	Sourcemap scale:	24000

Horiz Acc measure:	1	Horiz Acc measure units:	seconds
Horiz Collection method:	Interpolated from map		
Horiz coord refsys:	NAD83	Vert measure val:	1266
Vert measure units:	feet	Vertacc measure val:	10
Vert accmeasure units:	feet		
Vertcollection method:	Interpolated from topographic map		
Vert coord refsys:	NGVD29	Countrycode:	US
Aquifername:	Not Reported		
Formation type:	Priest Rapids Member of Wanapum Basalt Formation		
Aquifer type:	Not Reported		
Construction date:	18920101	Welldepth:	583
Welldepth units:	ft	Wellholedepth:	Not Reported
Wellholedepth units:	Not Reported		

Ground-water levels, Number of Measurements: 1

Date	Feet below Surface	Feet to Sealevel
1893-01-01	80	

Map ID:	625		
Org. Identifier:	USGS-WA	Site ID:	USGS40001221218
Formal name:	USGS Washington Water Science Center		
Monloc Identifier:	USGS-463306120213301		
Monloc name:	12N/20E-06R02		
Monloc type:	Well		
Monloc desc:	Not Reported		
Huc code:	17030003	Drainagearea value:	Not Reported
Drainagearea Units:	Not Reported	Contrib drainagearea:	Not Reported
Contrib drainagearea units:	Not Reported	Latitude:	46.5515723
Longitude:	-120.3603931	Sourcemap scale:	24000
Horiz Acc measure:	.5	Horiz Acc measure units:	seconds
Horiz Collection method:	Global positioning system (GPS), uncorrected		
Horiz coord refsys:	NAD83	Vert measure val:	1125
Vert measure units:	feet	Vertacc measure val:	10
Vert accmeasure units:	feet		
Vertcollection method:	Interpolated from topographic map		
Vert coord refsys:	NGVD29	Countrycode:	US
Aquifername:	Not Reported		
Formation type:	Not Reported		
Aquifer type:	Not Reported		
Construction date:	19940426	Welldepth:	160
Welldepth units:	ft	Wellholedepth:	160
Wellholedepth units:	ft		

Ground-water levels, Number of Measurements: 2

Date	Feet below Surface	Feet to Sealevel
2001-03-26	39.33	
1994-04-26	40	

GEOCHECK VERSION 2.1
STATE DATABASE WELL INFORMATION

Map ID:	612		
Org. Identifier:	USGS-WA	Site ID:	USGS40001221219
Formal name:	USGS Washington Water Science Center		
Monloc Identifier:	USGS-463306120225501		
Monloc name:	12N/19E-01Q01		
Monloc type:	Well		
Monloc desc:	Not Reported		
Huc code:	17030003	Drainagearea value:	Not Reported
Drainagearea Units:	Not Reported	Contrib drainagearea:	Not Reported
Contrib drainagearea units:	Not Reported	Latitude:	46.5515166
Longitude:	-120.3831161	Sourcemap scale:	62500
Horiz Acc measure:	1	Horiz Acc measure units:	seconds
Horiz Collection method:	Interpolated from map		
Horiz coord refsys:	NAD83	Vert measure val:	1059
Vert measure units:	feet	Vertacc measure val:	20
Vert accmeasure units:	feet		
Vertcollection method:	Interpolated from topographic map		
Vert coord refsys:	NGVD29	Countrycode:	US
Aquifername:	Not Reported		
Formation type:	Not Reported		
Aquifer type:	Not Reported		
Construction date:	19380101	Welldepth:	1326
Welldepth units:	ft	Wellholedepth:	Not Reported
Wellholedepth units:	Not Reported		

Ground-water levels, Number of Measurements: 0

Map ID:	627		
Org. Identifier:	USGS-WA	Site ID:	USGS40001221184
Formal name:	USGS Washington Water Science Center		
Monloc Identifier:	USGS-463305120183501		
Monloc name:	12N/20E-03N01		
Monloc type:	Well		
Monloc desc:	GWSI DATABASE AUGMENTATION SITE		
Huc code:	17030003	Drainagearea value:	Not Reported
Drainagearea Units:	Not Reported	Contrib drainagearea:	Not Reported
Contrib drainagearea units:	Not Reported	Latitude:	46.5512394
Longitude:	-120.3108914	Sourcemap scale:	Not Reported
Horiz Acc measure:	10	Horiz Acc measure units:	seconds
Horiz Collection method:	Interpolated from map		
Horiz coord refsys:	NAD83	Vert measure val:	9999.99
Vert measure units:	feet	Vertacc measure val:	999
Vert accmeasure units:	feet		
Vertcollection method:	Unknown		
Vert coord refsys:	NGVD29	Countrycode:	US
Aquifername:	Not Reported		
Formation type:	Not Reported		
Aquifer type:	Not Reported		
Construction date:	19761101	Welldepth:	116
Welldepth units:	ft	Wellholedepth:	116
Wellholedepth units:	ft		

Ground-water levels, Number of Measurements: 1

Date	Feet below Surface	Feet to Sealevel
1976-11-01	30	

Map ID:	628		
Org. Identifier:	USGS-WA	Site ID:	USGS40001221186
Formal name:	USGS Washington Water Science Center		
Monloc Identifier:	USGS-463305120191101		
Monloc name:	12N/20E-04Q03		
Monloc type:	Well		
Monloc desc:	GWSI DATABASE AUGMENTATION SITE		
Huc code:	17030003	Drainagearea value:	Not Reported
Drainagearea Units:	Not Reported	Contrib drainagearea:	Not Reported
Contrib drainagearea units:	Not Reported	Latitude:	46.5512393
Longitude:	-120.3208918	Sourcemap scale:	Not Reported
Horiz Acc measure:	10	Horiz Acc measure units:	seconds
Horiz Collection method:	Interpolated from map		
Horiz coord refsys:	NAD83	Vert measure val:	9999.99
Vert measure units:	feet	Vertacc measure val:	999
Vert accmeasure units:	feet		
Vertcollection method:	Unknown		
Vert coord refsys:	NGVD29	Countrycode:	US
Aquifername:	Not Reported		
Formation type:	Not Reported		
Aquifer type:	Not Reported		
Construction date:	19890314	Welldepth:	99
Welldepth units:	ft	Wellholedepth:	99
Wellholedepth units:	ft		

Ground-water levels, Number of Measurements: 1

Date	Feet below Surface	Feet to Sealevel
1989-03-14	50	

Map ID:	627		
Org. Identifier:	USGS-WA	Site ID:	USGS40001221185
Formal name:	USGS Washington Water Science Center		
Monloc Identifier:	USGS-463305120185101		
Monloc name:	12N/20E-04R03		
Monloc type:	Well		
Monloc desc:	GWSI DATABASE AUGMENTATION SITE		
Huc code:	17030003	Drainagearea value:	Not Reported
Drainagearea Units:	Not Reported	Contrib drainagearea:	Not Reported
Contrib drainagearea units:	Not Reported	Latitude:	46.5512393
Longitude:	-120.315336	Sourcemap scale:	Not Reported

Horiz Acc measure:	10	Horiz Acc measure units:	seconds
Horiz Collection method:	Interpolated from map		
Horiz coord refsys:	NAD83	Vert measure val:	9999.99
Vert measure units:	feet	Vertacc measure val:	999
Vert accmeasure units:	feet		
Vertcollection method:	Unknown		
Vert coord refsys:	NGVD29	Countrycode:	US
Aquifername:	Not Reported		
Formation type:	Not Reported		
Aquifer type:	Not Reported		
Construction date:	19840613	Welldepth:	65
Welldepth units:	ft	Wellholedepth:	65
Wellholedepth units:	ft		

Ground-water levels, Number of Measurements: 1

Date	Feet below Surface	Feet to Sealevel
1984-06-13	6	

Map ID:	629		
Org. Identifier:	USGS-WA	Site ID:	USGS40001221150
Formal name:	USGS Washington Water Science Center		
Monloc Identifier:	USGS-463304120175601		
Monloc name:	12N/20E-03Q01		
Monloc type:	Well		
Monloc desc:	GWSI DATABASE AUGMENTATION SITE		
Huc code:	17030003	Drainagearea value:	Not Reported
Drainagearea Units:	Not Reported	Contrib drainagearea:	Not Reported
Contrib drainagearea units:	Not Reported	Latitude:	46.5509617
Longitude:	-120.3000577	Sourcemap scale:	Not Reported
Horiz Acc measure:	10	Horiz Acc measure units:	seconds
Horiz Collection method:	Interpolated from map		
Horiz coord refsys:	NAD83	Vert measure val:	9999.99
Vert measure units:	feet	Vertacc measure val:	999
Vert accmeasure units:	feet		
Vertcollection method:	Unknown		
Vert coord refsys:	NGVD29	Countrycode:	US
Aquifername:	Not Reported		
Formation type:	Unclassified Overburden		
Aquifer type:	Not Reported		
Construction date:	19780522	Welldepth:	130
Welldepth units:	ft	Wellholedepth:	130
Wellholedepth units:	ft		

Ground-water levels, Number of Measurements: 1

Date	Feet below Surface	Feet to Sealevel
1978-05-22	22	

GEOCHECK VERSION 2.1
STATE DATABASE WELL INFORMATION

Map ID:	627		
Org. Identifier:	USGS-WA	Site ID:	USGS40001221154
Formal name:	USGS Washington Water Science Center		
Monloc Identifier:	USGS-463304120185201		
Monloc name:	12N/20E-04R01		
Monloc type:	Well		
Monloc desc:	GWSI DATABASE AUGMENTATION SITE		
Huc code:	17030003	Drainagearea value:	Not Reported
Drainagearea Units:	Not Reported	Contrib drainagearea:	Not Reported
Contrib drainagearea units:	Not Reported	Latitude:	46.5509616
Longitude:	-120.3156138	Sourcemap scale:	Not Reported
Horiz Acc measure:	10	Horiz Acc measure units:	seconds
Horiz Collection method:	Interpolated from map		
Horiz coord refsys:	NAD83	Vert measure val:	9999.99
Vert measure units:	feet	Vertacc measure val:	999
Vert accmeasure units:	feet		
Vertcollection method:	Unknown		
Vert coord refsys:	NGVD29	Countrycode:	US
Aquifername:	Not Reported		
Formation type:	Unclassified Overburden		
Aquifer type:	Not Reported		
Construction date:	19791110	Welldepth:	193
Welldepth units:	ft	Wellholedepth:	193
Wellholedepth units:	ft		

Ground-water levels, Number of Measurements: 1

Date	Feet below Surface	Feet to Sealevel
1979-12-05	70	

Map ID:	627		
Org. Identifier:	USGS-WA	Site ID:	USGS40001221153
Formal name:	USGS Washington Water Science Center		
Monloc Identifier:	USGS-463304120185101		
Monloc name:	12N/20E-04R02		
Monloc type:	Well		
Monloc desc:	GWSI DATABASE AUGMENTATION SITE		
Huc code:	17030003	Drainagearea value:	Not Reported
Drainagearea Units:	Not Reported	Contrib drainagearea:	Not Reported
Contrib drainagearea units:	Not Reported	Latitude:	46.5509616
Longitude:	-120.315336	Sourcemap scale:	Not Reported
Horiz Acc measure:	10	Horiz Acc measure units:	seconds
Horiz Collection method:	Interpolated from map		
Horiz coord refsys:	NAD83	Vert measure val:	9999.99
Vert measure units:	feet	Vertacc measure val:	999
Vert accmeasure units:	feet		
Vertcollection method:	Unknown		
Vert coord refsys:	NGVD29	Countrycode:	US
Aquifername:	Not Reported		
Formation type:	Not Reported		

Aquifer type:	Not Reported		
Construction date:	19820226	Welldepth:	150
Welldepth units:	ft	Wellholedepth:	151
Wellholedepth units:	ft		

Ground-water levels, Number of Measurements: 1

Date	Feet below Surface	Feet to Sealevel
1982-03-03	55	

Map ID:	627		
Org. Identifier:	USGS-WA	Site ID:	USGS40001221152
Formal name:	USGS Washington Water Science Center		
Monloc Identifier:	USGS-463304120183301		
Monloc name:	12N/20E-03N02		
Monloc type:	Well		
Monloc desc:	GWSI DATABASE AUGMENTATION SITE		
Huc code:	17030003	Drainagearea value:	Not Reported
Drainagearea Units:	Not Reported	Contrib drainagearea:	Not Reported
Contrib drainagearea units:	Not Reported	Latitude:	46.5509616
Longitude:	-120.3103358	Sourcemap scale:	Not Reported
Horiz Acc measure:	10	Horiz Acc measure units:	seconds
Horiz Collection method:	Interpolated from map		
Horiz coord refsys:	NAD83	Vert measure val:	9999.99
Vert measure units:	feet	Vertacc measure val:	999
Vert accmeasure units:	feet		
Vertcollection method:	Unknown		
Vert coord refsys:	NGVD29	Countrycode:	US
Aquifername:	Not Reported		
Formation type:	Not Reported		
Aquifer type:	Not Reported		
Construction date:	19771020	Welldepth:	76
Welldepth units:	ft	Wellholedepth:	76
Wellholedepth units:	ft		

Ground-water levels, Number of Measurements: 1

Date	Feet below Surface	Feet to Sealevel
1977-10-20	27	

Map ID:	627		
Org. Identifier:	USGS-WA	Site ID:	USGS40001221151
Formal name:	USGS Washington Water Science Center		
Monloc Identifier:	USGS-463304120183201		
Monloc name:	12N/20E-03N03		
Monloc type:	Well		
Monloc desc:	GWSI DATABASE AUGMENTATION SITE		
Huc code:	17030003	Drainagearea value:	Not Reported
Drainagearea Units:	Not Reported	Contrib drainagearea:	Not Reported
Contrib drainagearea units:	Not Reported	Latitude:	46.5509616
Longitude:	-120.310058	Sourcemap scale:	Not Reported

Horiz Acc measure:	10	Horiz Acc measure units:	seconds
Horiz Collection method:	Interpolated from map		
Horiz coord refsys:	NAD83	Vert measure val:	9999.99
Vert measure units:	feet	Vertacc measure val:	999
Vert accmeasure units:	feet		
Vertcollection method:	Unknown		
Vert coord refsys:	NGVD29	Countrycode:	US
Aquifername:	Not Reported		
Formation type:	Not Reported		
Aquifer type:	Not Reported		
Construction date:	19900604	Welldepth:	140
Welldepth units:	ft	Wellholedepth:	140
Wellholedepth units:	ft		

Ground-water levels, Number of Measurements: 1

Date	Feet below Surface	Feet to Sealevel
1990-06-07	47	

Map ID:	628		
Org. Identifier:	USGS-WA	Site ID:	USGS40001221156
Formal name:	USGS Washington Water Science Center		
Monloc Identifier:	USGS-463304120191201		
Monloc name:	12N/20E-04Q01		
Monloc type:	Well		
Monloc desc:	GWSI DATABASE AUGMENTATION SITE		
Huc code:	17030003	Drainagearea value:	Not Reported
Drainagearea Units:	Not Reported	Contrib drainagearea:	Not Reported
Contrib drainagearea units:	Not Reported	Latitude:	46.5509615
Longitude:	-120.3211696	Sourcemap scale:	Not Reported
Horiz Acc measure:	10	Horiz Acc measure units:	seconds
Horiz Collection method:	Interpolated from map		
Horiz coord refsys:	NAD83	Vert measure val:	9999.99
Vert measure units:	feet	Vertacc measure val:	999
Vert accmeasure units:	feet		
Vertcollection method:	Unknown		
Vert coord refsys:	NGVD29	Countrycode:	US
Aquifername:	Not Reported		
Formation type:	Not Reported		
Aquifer type:	Not Reported		
Construction date:	19790315	Welldepth:	76
Welldepth units:	ft	Wellholedepth:	76
Wellholedepth units:	ft		

Ground-water levels, Number of Measurements: 1

Date	Feet below Surface	Feet to Sealevel
1979-03-15	18	

GEOCHECK VERSION 2.1
STATE DATABASE WELL INFORMATION

Map ID:	628		
Org. Identifier:	USGS-WA	Site ID:	USGS40001221155
Formal name:	USGS Washington Water Science Center		
Monloc Identifier:	USGS-463304120191101		
Monloc name:	12N/20E-04Q02		
Monloc type:	Well		
Monloc desc:	GWSI DATABASE AUGMENTATION SITE		
Huc code:	17030003	Drainagearea value:	Not Reported
Drainagearea Units:	Not Reported	Contrib drainagearea:	Not Reported
Contrib drainagearea units:	Not Reported	Latitude:	46.5509615
Longitude:	-120.3208918	Sourcemap scale:	Not Reported
Horiz Acc measure:	10	Horiz Acc measure units:	seconds
Horiz Collection method:	Interpolated from map		
Horiz coord refsys:	NAD83	Vert measure val:	9999.99
Vert measure units:	feet	Vertacc measure val:	999
Vert accmeasure units:	feet		
Vertcollection method:	Unknown		
Vert coord refsys:	NGVD29	Countrycode:	US
Aquifername:	Not Reported		
Formation type:	Not Reported		
Aquifer type:	Not Reported		
Construction date:	19790907	Welldepth:	76
Welldepth units:	ft	Wellholedepth:	Not Reported
Wellholedepth units:	Not Reported		

Ground-water levels, Number of Measurements: 1

Date	Feet below Surface	Feet to Sealevel
1979-09-07	19	

Map ID:	630		
Org. Identifier:	USGS-WA	Site ID:	USGS40001221157
Formal name:	USGS Washington Water Science Center		
Monloc Identifier:	USGS-463304120210701		
Monloc name:	12N/20E-05N01		
Monloc type:	Well		
Monloc desc:	GWSI DATABASE AUGMENTATION SITE		
Huc code:	17030003	Drainagearea value:	Not Reported
Drainagearea Units:	Not Reported	Contrib drainagearea:	Not Reported
Contrib drainagearea units:	Not Reported	Latitude:	46.5509613
Longitude:	-120.353115	Sourcemap scale:	Not Reported
Horiz Acc measure:	10	Horiz Acc measure units:	seconds
Horiz Collection method:	Interpolated from map		
Horiz coord refsys:	NAD83	Vert measure val:	9999.99
Vert measure units:	feet	Vertacc measure val:	999
Vert accmeasure units:	feet		
Vertcollection method:	Unknown		
Vert coord refsys:	NGVD29	Countrycode:	US
Aquifername:	Not Reported		
Formation type:	Not Reported		

Aquifer type:	Not Reported		
Construction date:	19840403	Welldepth:	80
Welldepth units:	ft	Wellholedepth:	80
Wellholedepth units:	ft		

Ground-water levels, Number of Measurements: 1

Date	Feet below Surface	Feet to Sealevel
1984-04-04	0	

Map ID:	625		
Org. Identifier:	USGS-WA	Site ID:	USGS40001221160
Formal name:	USGS Washington Water Science Center		
Monloc Identifier:	USGS-463304120214301		
Monloc name:	12N/20E-06Q01		
Monloc type:	Well		
Monloc desc:	GWSI DATABASE AUGMENTATION SITE		
Huc code:	17030003	Drainagearea value:	Not Reported
Drainagearea Units:	Not Reported	Contrib drainagearea:	Not Reported
Contrib drainagearea units:	Not Reported	Latitude:	46.5509612
Longitude:	-120.3631154	Sourcemap scale:	Not Reported
Horiz Acc measure:	10	Horiz Acc measure units:	seconds
Horiz Collection method:	Interpolated from map		
Horiz coord refsys:	NAD83	Vert measure val:	9999.99
Vert measure units:	feet	Vertacc measure val:	999
Vert accmeasure units:	feet		
Vertcollection method:	Unknown		
Vert coord refsys:	NGVD29	Countrycode:	US
Aquifername:	Not Reported		
Formation type:	Unclassified Overburden		
Aquifer type:	Not Reported		
Construction date:	19780614	Welldepth:	77
Welldepth units:	ft	Wellholedepth:	77
Wellholedepth units:	ft		

Ground-water levels, Number of Measurements: 1

Date	Feet below Surface	Feet to Sealevel
1978-06-14	18	

Map ID:	625		
Org. Identifier:	USGS-WA	Site ID:	USGS40001221159
Formal name:	USGS Washington Water Science Center		
Monloc Identifier:	USGS-463304120214201		
Monloc name:	12N/20E-06Q02		
Monloc type:	Well		
Monloc desc:	GWSI DATABASE AUGMENTATION SITE		
Huc code:	17030003	Drainagearea value:	Not Reported
Drainagearea Units:	Not Reported	Contrib drainagearea:	Not Reported
Contrib drainagearea units:	Not Reported	Latitude:	46.5509612
Longitude:	-120.3628376	Sourcemap scale:	Not Reported

Horiz Acc measure:	10	Horiz Acc measure units:	seconds
Horiz Collection method:	Interpolated from map		
Horiz coord refsys:	NAD83	Vert measure val:	9999.99
Vert measure units:	feet	Vertacc measure val:	999
Vert accmeasure units:	feet		
Vertcollection method:	Unknown		
Vert coord refsys:	NGVD29	Countrycode:	US
Aquifername:	Not Reported		
Formation type:	Not Reported		
Aquifer type:	Not Reported		
Construction date:	19870512	Welldepth:	180
Welldepth units:	ft	Wellholedepth:	180
Wellholedepth units:	ft		

Ground-water levels, Number of Measurements: 1

Date	Feet below Surface	Feet to Sealevel
1987-05-13	28	

Map ID:	625		
Org. Identifier:	USGS-WA	Site ID:	USGS40001221158
Formal name:	USGS Washington Water Science Center		
Monloc Identifier:	USGS-463304120212601		
Monloc name:	12N/20E-06R01		
Monloc type:	Well		
Monloc desc:	GWSI DATABASE AUGMENTATION SITE		
Huc code:	17030003	Drainagearea value:	Not Reported
Drainagearea Units:	Not Reported	Contrib drainagearea:	Not Reported
Contrib drainagearea units:	Not Reported	Latitude:	46.5509612
Longitude:	-120.358393	Sourcemap scale:	Not Reported
Horiz Acc measure:	10	Horiz Acc measure units:	seconds
Horiz Collection method:	Interpolated from map		
Horiz coord refsys:	NAD83	Vert measure val:	9999.99
Vert measure units:	feet	Vertacc measure val:	999
Vert accmeasure units:	feet		
Vertcollection method:	Unknown		
Vert coord refsys:	NGVD29	Countrycode:	US
Aquifername:	Not Reported		
Formation type:	Not Reported		
Aquifer type:	Not Reported		
Construction date:	19840517	Welldepth:	120
Welldepth units:	ft	Wellholedepth:	120
Wellholedepth units:	ft		

Ground-water levels, Number of Measurements: 1

Date	Feet below Surface	Feet to Sealevel
1984-05-18	16	

GEOCHECK VERSION 2.1
STATE DATABASE WELL INFORMATION

Map ID:	631		
Org. Identifier:	USGS-WA	Site ID:	USGS40001221161
Formal name:	USGS Washington Water Science Center		
Monloc Identifier:	USGS-463304120235101		
Monloc name:	12N/19E-02R01		
Monloc type:	Well		
Monloc desc:	GWSI DATABASE AUGMENTATION SITE		
Huc code:	17030003	Drainagearea value:	Not Reported
Drainagearea Units:	Not Reported	Contrib drainagearea:	Not Reported
Contrib drainagearea units:	Not Reported	Latitude:	46.5509609
Longitude:	-120.3986722	Sourcemap scale:	Not Reported
Horiz Acc measure:	10	Horiz Acc measure units:	seconds
Horiz Collection method:	Interpolated from map		
Horiz coord refsys:	NAD83	Vert measure val:	9999.99
Vert measure units:	feet	Vertacc measure val:	999
Vert accmeasure units:	feet		
Vertcollection method:	Unknown		
Vert coord refsys:	NGVD29	Countrycode:	US
Aquifername:	Not Reported		
Formation type:	Not Reported		
Aquifer type:	Not Reported		
Construction date:	19900916	Welldepth:	78
Welldepth units:	ft	Wellholedepth:	78
Wellholedepth units:	ft		

Ground-water levels, Number of Measurements: 1

Date	Feet below Surface	Feet to Sealevel
1990-09-17	9	

Map ID:	632		
Org. Identifier:	USGS-WA	Site ID:	USGS40001221162
Formal name:	USGS Washington Water Science Center		
Monloc Identifier:	USGS-463304120260401		
Monloc name:	12N/19E-03N01		
Monloc type:	Well		
Monloc desc:	GWSI DATABASE AUGMENTATION SITE		
Huc code:	17030003	Drainagearea value:	Not Reported
Drainagearea Units:	Not Reported	Contrib drainagearea:	Not Reported
Contrib drainagearea units:	Not Reported	Latitude:	46.5509606
Longitude:	-120.4356179	Sourcemap scale:	Not Reported
Horiz Acc measure:	10	Horiz Acc measure units:	seconds
Horiz Collection method:	Interpolated from map		
Horiz coord refsys:	NAD83	Vert measure val:	9999.99
Vert measure units:	feet	Vertacc measure val:	999
Vert accmeasure units:	feet		
Vertcollection method:	Unknown		
Vert coord refsys:	NGVD29	Countrycode:	US
Aquifername:	Not Reported		
Formation type:	Not Reported		

Aquifer type:	Not Reported		
Construction date:	19790301	Welldepth:	28
Welldepth units:	ft	Wellholedepth:	28
Wellholedepth units:	ft		

Ground-water levels, Number of Measurements: 1

Date	Feet below Surface	Feet to Sealevel
1979-03-01	11	

Map ID:	633		
Org. Identifier:	USGS-WA	Site ID:	USGS40001221149
Formal name:	USGS Washington Water Science Center		
Monloc Identifier:	USGS-463304120172301		
Monloc name:	12N/20E-02N01		
Monloc type:	Well		
Monloc desc:	Not Reported		
Huc code:	17030003	Drainagearea value:	Not Reported
Drainagearea Units:	Not Reported	Contrib drainagearea:	Not Reported
Contrib drainagearea units:	Not Reported	Latitude:	46.550934
Longitude:	-120.2908907	Sourcemap scale:	24000
Horiz Acc measure:	.5	Horiz Acc measure units:	seconds
Horiz Collection method:	Global positioning system (GPS), uncorrected		
Horiz coord refsys:	NAD83	Vert measure val:	1390
Vert measure units:	feet	Vertacc measure val:	10
Vert accmeasure units:	feet		
Vertcollection method:	Interpolated from topographic map		
Vert coord refsys:	NGVD29	Countrycode:	US
Aquifername:	Not Reported		
Formation type:	Not Reported		
Aquifer type:	Not Reported		
Construction date:	19870430	Welldepth:	545
Welldepth units:	ft	Wellholedepth:	545
Wellholedepth units:	ft		

Ground-water levels, Number of Measurements: 14

Date	Feet below Surface	Feet to Sealevel	Date	Feet below Surface	Feet to Sealevel
2001-03-27	260.4				
Note: The site had been pumped recently.					
2000-03-16	256.5				
1999-03-15					
Note: The site was being pumped.					
1998-03-18	253.1				
1997-03-19	252.5				
Note: Foreign substance was present on the surface of the water.					
1996-03-20					
Note: The site was being pumped.					
1996-03-15					
Note: The site was being pumped.					
1995-03-13	255				
1995-03-10					
Note: The site was being pumped.					
1994-03-07	242.4		1993-03-09	240.8	

Ground-water levels, continued.

Date	Feet below Surface	Feet to Sealevel
1992-03-13	234.0	
1987-05-10	250	
1991-03-17	231.2	

Map ID:	626		
Org. Identifier:	USGS-WA	Site ID:	USGS40001221522
Formal name:	USGS Washington Water Science Center		
Monloc Identifier:	USGS-463317120195102		
Monloc name:	12N/20E-04P01		
Monloc type:	Well		
Monloc desc:	Not Reported		
Huc code:	17030003	Drainagearea value:	Not Reported
Drainagearea Units:	Not Reported	Contrib drainagearea:	Not Reported
Contrib drainagearea units:	Not Reported	Latitude:	46.5506837
Longitude:	-120.3267253	Sourcemap scale:	24000
Horiz Acc measure:	1	Horiz Acc measure units:	seconds
Horiz Collection method:	Interpolated from map		
Horiz coord refsys:	NAD83	Vert measure val:	1206
Vert measure units:	feet	Vertacc measure val:	10
Vert accmeasure units:	feet		
Vertcollection method:	Interpolated from topographic map		
Vert coord refsys:	NGVD29	Countrycode:	US
Aquifername:	Not Reported		
Formation type:	Ellensburg Formation		
Aquifer type:	Not Reported		
Construction date:	18930101	Welldepth:	625
Welldepth units:	ft	Wellholedepth:	Not Reported
Wellholedepth units:	Not Reported		

Ground-water levels, Number of Measurements: 1

Date	Feet below Surface	Feet to Sealevel
1902-04-01	-36	

Map ID:	634		
Org. Identifier:	USGS-WA	Site ID:	USGS40001221131
Formal name:	USGS Washington Water Science Center		
Monloc Identifier:	USGS-463303120202202		
Monloc name:	12N/20E-05Q02		
Monloc type:	Well		
Monloc desc:	Not Reported		
Huc code:	17030003	Drainagearea value:	Not Reported
Drainagearea Units:	Not Reported	Contrib drainagearea:	Not Reported
Contrib drainagearea units:	Not Reported	Latitude:	46.5506836
Longitude:	-120.3406147	Sourcemap scale:	24000

Horiz Acc measure:	1	Horiz Acc measure units:	seconds
Horiz Collection method:	Interpolated from map		
Horiz coord refsys:	NAD83	Vert measure val:	1105
Vert measure units:	feet	Vertacc measure val:	10
Vert accmeasure units:	feet		
Vertcollection method:	Interpolated from topographic map		
Vert coord refsys:	NGVD29	Countrycode:	US
Aquifername:	Not Reported		
Formation type:	Ellensburg Formation		
Aquifer type:	Not Reported		
Construction date:	18980101	Welldepth:	689
Welldepth units:	ft	Wellholedepth:	Not Reported
Wellholedepth units:	Not Reported		

Ground-water levels, Number of Measurements: 1

Date	Feet below Surface	Feet to Sealevel
1901-01-01		

Note: The site was flowing, but the head could not be measured without additional equipment.

Map ID:	634		
Org. Identifier:	USGS-WA	Site ID:	USGS40001221130
Formal name:	USGS Washington Water Science Center		
Monloc Identifier:	USGS-463303120202201		
Monloc name:	12N/20E-05Q01		
Monloc type:	Well		
Monloc desc:	Not Reported		
Huc code:	17030003	Drainagearea value:	Not Reported
Drainagearea Units:	Not Reported	Contrib drainagearea:	Not Reported
Contrib drainagearea units:	Not Reported	Latitude:	46.5506836
Longitude:	-120.3406147	Sourcemap scale:	24000
Horiz Acc measure:	1	Horiz Acc measure units:	seconds
Horiz Collection method:	Interpolated from map		
Horiz coord refsys:	NAD83	Vert measure val:	1100
Vert measure units:	feet	Vertacc measure val:	10
Vert accmeasure units:	feet		
Vertcollection method:	Interpolated from topographic map		
Vert coord refsys:	NGVD29	Countrycode:	US
Aquifername:	Not Reported		
Formation type:	Not Reported		
Aquifer type:	Not Reported		
Construction date:	18980101	Welldepth:	736
Welldepth units:	ft	Wellholedepth:	Not Reported
Wellholedepth units:	Not Reported		

Ground-water levels, Number of Measurements: 0

Map ID: 635

GEOCHECK VERSION 2.1
STATE DATABASE WELL INFORMATION

Org. Identifier:	USGS-WA	Site ID:	USGS40001221132
Formal name:	USGS Washington Water Science Center		
Monloc Identifier:	USGS-463303120231401		
Monloc name:	12N/19E-01P01		
Monloc type:	Well		
Monloc desc:	Not Reported		
Huc code:	17030003	Drainagearea value:	Not Reported
Drainagearea Units:	Not Reported	Contrib drainagearea:	Not Reported
Contrib drainagearea units:	Not Reported	Latitude:	46.5506832
Longitude:	-120.388394	Sourcemap scale:	62500
Horiz Acc measure:	1	Horiz Acc measure units:	seconds
Horiz Collection method:	Interpolated from map		
Horiz coord refsys:	NAD83	Vert measure val:	1049
Vert measure units:	feet	Vertacc measure val:	20
Vert accmeasure units:	feet		
Vertcollection method:	Interpolated from topographic map		
Vert coord refsys:	NGVD29	Countrycode:	US
Aquifername:	Not Reported		
Formation type:	Not Reported		
Aquifer type:	Not Reported		
Construction date:	19741003	Welldepth:	93
Welldepth units:	ft	Wellholedepth:	Not Reported
Wellholedepth units:	Not Reported		

Ground-water levels, Number of Measurements: 1

Date	Feet below Surface	Feet to Sealevel
1974-10-11	70	

Map ID:	626		
Org. Identifier:	USGS-WA	Site ID:	USGS40001221112
Formal name:	USGS Washington Water Science Center		
Monloc Identifier:	USGS-463302120193501		
Monloc name:	12N/20E-04P02		
Monloc type:	Well		
Monloc desc:	Not Reported		
Huc code:	17030003	Drainagearea value:	Not Reported
Drainagearea Units:	Not Reported	Contrib drainagearea:	Not Reported
Contrib drainagearea units:	Not Reported	Latitude:	46.5504059
Longitude:	-120.3275587	Sourcemap scale:	24000
Horiz Acc measure:	1	Horiz Acc measure units:	seconds
Horiz Collection method:	Interpolated from map		
Horiz coord refsys:	NAD83	Vert measure val:	1200
Vert measure units:	feet	Vertacc measure val:	10
Vert accmeasure units:	feet		
Vertcollection method:	Interpolated from topographic map		
Vert coord refsys:	NGVD29	Countrycode:	US
Aquifername:	Not Reported		
Formation type:	Not Reported		
Aquifer type:	Not Reported		
Construction date:	19740823	Welldepth:	90
Welldepth units:	ft	Wellholedepth:	Not Reported
Wellholedepth units:	Not Reported		

Ground-water levels, Number of Measurements: 1

Date	Feet below Surface	Feet to Sealevel
1974-09-04	25	

Map ID:	636		
Org. Identifier:	USGS-WA	Site ID:	USGS40001221094
Formal name:	USGS Washington Water Science Center		
Monloc Identifier:	USGS-463301120165501		
Monloc name:	12N/20E-02P01		
Monloc type:	Well		
Monloc desc:	Not Reported		
Huc code:	17030003	Drainagearea value:	Not Reported
Drainagearea Units:	Not Reported	Contrib drainagearea:	Not Reported
Contrib drainagearea units:	Not Reported	Latitude:	46.550184
Longitude:	-120.2831127	Sourcemap scale:	24000
Horiz Acc measure:	.5	Horiz Acc measure units:	seconds
Horiz Collection method:	Global positioning system (GPS), uncorrected		
Horiz coord refsys:	NAD83	Vert measure val:	1420
Vert measure units:	feet	Vertacc measure val:	10
Vert accmeasure units:	feet		
Vertcollection method:	Interpolated from topographic map		
Vert coord refsys:	NGVD29	Countrycode:	US
Aquifername:	Not Reported		
Formation type:	Not Reported		
Aquifer type:	Not Reported		
Construction date:	19920814	Welldepth:	403
Welldepth units:	ft	Wellholedepth:	403
Wellholedepth units:	ft		

Ground-water levels, Number of Measurements: 1

Date	Feet below Surface	Feet to Sealevel
1992-09-02	240	

Map ID:	634		
Org. Identifier:	USGS-WA	Site ID:	USGS40001221096
Formal name:	USGS Washington Water Science Center		
Monloc Identifier:	USGS-463301120201501		
Monloc name:	12N/20E-05R01		
Monloc type:	Well		
Monloc desc:	Not Reported		
Huc code:	17030003	Drainagearea value:	Not Reported
Drainagearea Units:	Not Reported	Contrib drainagearea:	Not Reported
Contrib drainagearea units:	Not Reported	Latitude:	46.5501281
Longitude:	-120.3386701	Sourcemap scale:	24000

Horiz Acc measure:	1	Horiz Acc measure units:	seconds
Horiz Collection method:	Interpolated from map		
Horiz coord refsys:	NAD83	Vert measure val:	1100
Vert measure units:	feet	Vertacc measure val:	10
Vert accmeasure units:	feet		
Vertcollection method:	Interpolated from topographic map		
Vert coord refsys:	NGVD29	Countrycode:	US
Aquifername:	Not Reported		
Formation type:	Not Reported		
Aquifer type:	Not Reported		
Construction date:	19010101	Welldepth:	347
Welldepth units:	ft	Wellholedepth:	Not Reported
Wellholedepth units:	Not Reported		

Ground-water levels, Number of Measurements: 0

Map ID:	627		
Org. Identifier:	USGS-WA	Site ID:	USGS40001221095
Formal name:	USGS Washington Water Science Center		
Monloc Identifier:	USGS-463301120183201		
Monloc name:	12N/20E-03N04		
Monloc type:	Well		
Monloc desc:	Not Reported		
Huc code:	17030003	Drainagearea value:	Not Reported
Drainagearea Units:	Not Reported	Contrib drainagearea:	Not Reported
Contrib drainagearea units:	Not Reported	Latitude:	46.5500727
Longitude:	-120.3101692	Sourcemap scale:	24000
Horiz Acc measure:	.5	Horiz Acc measure units:	seconds
Horiz Collection method:	Global positioning system (GPS), uncorrected		
Horiz coord refsys:	NAD83	Vert measure val:	1260
Vert measure units:	feet	Vertacc measure val:	10
Vert accmeasure units:	feet		
Vertcollection method:	Interpolated from topographic map		
Vert coord refsys:	NGVD29	Countrycode:	US
Aquifername:	Not Reported		
Formation type:	Not Reported		
Aquifer type:	Not Reported		
Construction date:	19940523	Welldepth:	120
Welldepth units:	ft	Wellholedepth:	120
Wellholedepth units:	ft		

Ground-water levels, Number of Measurements: 2

Date	Feet below Surface	Feet to Sealevel	Date	Feet below Surface	Feet to Sealevel
2001-03-21	33.51		1994-05-23	36	

Map ID: 630

GEOCHECK VERSION 2.1
STATE DATABASE WELL INFORMATION

Org. Identifier:	USGS-WA	Site ID:	USGS40001221076
Formal name:	USGS Washington Water Science Center		
Monloc Identifier:	USGS-463300120205801		
Monloc name:	12N/20E-05P01		
Monloc type:	Well		
Monloc desc:	Not Reported		
Huc code:	17030003	Drainagearea value:	Not Reported
Drainagearea Units:	Not Reported	Contrib drainagearea:	Not Reported
Contrib drainagearea units:	Not Reported	Latitude:	46.5499335
Longitude:	-120.350476	Sourcemap scale:	24000
Horiz Acc measure:	.5	Horiz Acc measure units:	seconds
Horiz Collection method:	Global positioning system (GPS), uncorrected		
Horiz coord refsys:	NAD83	Vert measure val:	1130
Vert measure units:	feet	Vertacc measure val:	10
Vert accmeasure units:	feet		
Vertcollection method:	Interpolated from topographic map		
Vert coord refsys:	NGVD29	Countrycode:	US
Aquifername:	Not Reported		
Formation type:	Not Reported		
Aquifer type:	Not Reported		
Construction date:	19941121	Welldepth:	140
Welldepth units:	ft	Wellholedepth:	140
Wellholedepth units:	ft		

Ground-water levels, Number of Measurements: 2

Date	Feet below Surface	Feet to Sealevel	Date	Feet below Surface	Feet to Sealevel
2001-03-28	12.43		1994-11-21	18	

Map ID:	612		
Org. Identifier:	USGS-WA	Site ID:	USGS40001221077
Formal name:	USGS Washington Water Science Center		
Monloc Identifier:	USGS-463300120224701		
Monloc name:	12N/19E-01Q03		
Monloc type:	Well		
Monloc desc:	Not Reported		
Huc code:	17030003	Drainagearea value:	Not Reported
Drainagearea Units:	Not Reported	Contrib drainagearea:	Not Reported
Contrib drainagearea units:	Not Reported	Latitude:	46.54985
Longitude:	-120.3808938	Sourcemap scale:	24000
Horiz Acc measure:	.5	Horiz Acc measure units:	seconds
Horiz Collection method:	Global positioning system (GPS), uncorrected		
Horiz coord refsys:	NAD83	Vert measure val:	1060
Vert measure units:	feet	Vertacc measure val:	10
Vert accmeasure units:	feet		
Vertcollection method:	Interpolated from topographic map		
Vert coord refsys:	NGVD29	Countrycode:	US
Aquifername:	Not Reported		
Formation type:	Not Reported		
Aquifer type:	Not Reported		
Construction date:	19771215	Welldepth:	305
Welldepth units:	ft	Wellholedepth:	305
Wellholedepth units:	ft		

Ground-water levels, Number of Measurements: 39

Date	Feet below Surface	Feet to Sealevel	Date	Feet below Surface	Feet to Sealevel
2001-03-19	10.54		2000-03-17	9.3	
1999-03-18	9.4		1997-03-19	8.0	
1996-03-15	9.2		1995-04-13	11.3	
1994-03-07	10.6		1990-11-01	10.1	
1989-11-17	9.8		1989-03-15	9.4	
1988-11-03	10.3		1988-03-11	9.3	
1987-11-10	10.90		1986-11-18	8.3	
1986-02-20	4.0		1985-10-03	10.2	
1985-07-10	12.4		1985-03-20	7.8	
1984-11-20	8.1		1983-11-02	8.1	
1983-09-02	10.8		1982-10-20	9.2	
1982-02-24	7.8		1981-10-21	8.7	
1981-03-11	7.1		1980-04-16	7.8	
1980-01-18	7.8		1979-12-10	8.7	
1979-11-05	9.4		1979-07-27	11.9	
1979-06-19	8.58		1979-03-21	8.0	
1979-02-08	8.2		1978-06-29	9.8	
1978-06-01	8.6		1978-05-02	7.8	
1978-03-10	7.3		1978-01-07	7.7	
1977-12-19	10				

Map ID:	637		
Org. Identifier:	USGS-WA	Site ID:	USGS40001220971
Formal name:	USGS Washington Water Science Center		
Monloc Identifier:	USGS-463257120163201		
Monloc name:	12N/20E-11AB1		
Monloc type:	Well		
Monloc desc:	04/21/2001 DEEPENED SEE 11AB1D1		
Huc code:	17030003	Drainagearea value:	Not Reported
Drainagearea Units:	Not Reported	Contrib drainagearea:	Not Reported
Contrib drainagearea units:	Not Reported	Latitude:	46.5490174
Longitude:	-120.2767236	Sourcemap scale:	24000
Horiz Acc measure:	5	Horiz Acc measure units:	seconds
Horiz Collection method:	Interpolated from Digital Map		
Horiz coord refsys:	NAD83	Vert measure val:	1430
Vert measure units:	feet	Vertacc measure val:	10
Vert accmeasure units:	feet		
Vertcollection method:	Interpolated from topographic map		
Vert coord refsys:	NGVD29	Countrycode:	US
Aquifername:	Not Reported		
Formation type:	Not Reported		
Aquifer type:	Not Reported		
Construction date:	19920811	Welldepth:	500
Welldepth units:	ft	Wellholedepth:	500
Wellholedepth units:	ft		

Ground-water levels, Number of Measurements: 2

Date	Feet below Surface	Feet to Sealevel	Date	Feet below Surface	Feet to Sealevel
2001-04-21					

Note: The well was destroyed (no water level is recorded).

Ground-water levels, continued.

Date	Feet below Surface	Feet to Sealevel	Date	Feet below Surface	Feet to Sealevel
1992-09-11	277				

Map ID:	637		
Org. Identifier:	USGS-WA	Site ID:	USGS40001220972
Formal name:	USGS Washington Water Science Center		
Monloc Identifier:	USGS-463257120163202		
Monloc name:	12N/20E-11AB1D1		
Monloc type:	Well		
Monloc desc:	Not Reported		
Huc code:	17030003	Drainagearea value:	Not Reported
Drainagearea Units:	Not Reported	Contrib drainagearea:	Not Reported
Contrib drainagearea units:	Not Reported	Latitude:	46.5490174
Longitude:	-120.2767236	Sourcemap scale:	24000
Horiz Acc measure:	5	Horiz Acc measure units:	seconds
Horiz Collection method:	Interpolated from Digital Map		
Horiz coord refsys:	NAD83	Vert measure val:	1430
Vert measure units:	feet	Vertacc measure val:	10
Vert accmeasure units:	feet		
Vertcollection method:	Interpolated from topographic map		
Vert coord refsys:	NGVD29	Countrycode:	US
Aquifername:	Not Reported		
Formation type:	Not Reported		
Aquifer type:	Not Reported		
Construction date:	20010424	Welldepth:	786
Welldepth units:	ft	Wellholedepth:	786
Wellholedepth units:	ft		

Ground-water levels, Number of Measurements: 1

Date	Feet below Surface	Feet to Sealevel
2001-05-03	286	

Map ID:	630		
Org. Identifier:	USGS-WA	Site ID:	USGS40001220974
Formal name:	USGS Washington Water Science Center		
Monloc Identifier:	USGS-463257120204401		
Monloc name:	12N/20E-08C02		
Monloc type:	Well		
Monloc desc:	Not Reported		
Huc code:	17030003	Drainagearea value:	Not Reported
Drainagearea Units:	Not Reported	Contrib drainagearea:	Not Reported
Contrib drainagearea units:	Not Reported	Latitude:	46.5490169
Longitude:	-120.346726	Sourcemap scale:	24000

Horiz Acc measure:	1	Horiz Acc measure units:	seconds
Horiz Collection method:	Interpolated from map		
Horiz coord refsys:	NAD83	Vert measure val:	1075
Vert measure units:	feet	Vertacc measure val:	10
Vert accmeasure units:	feet		
Vertcollection method:	Interpolated from topographic map		
Vert coord refsys:	NGVD29	Countrycode:	US
Aquifername:	Not Reported		
Formation type:	Not Reported		
Aquifer type:	Not Reported		
Construction date:	18980101	Welldepth:	900
Welldepth units:	ft	Wellholedepth:	Not Reported
Wellholedepth units:	Not Reported		

Ground-water levels, Number of Measurements: 1

Date	Feet below Surface	Feet to Sealevel
1901-01-01		

Note: The site was flowing, but the head could not be measured without additional equipment.

Map ID:	634		
Org. Identifier:	USGS-WA	Site ID:	USGS40001220973
Formal name:	USGS Washington Water Science Center		
Monloc Identifier:	USGS-463257120201601		
Monloc name:	12N/20E-08A02		
Monloc type:	Well		
Monloc desc:	Not Reported		
Huc code:	17030003	Drainagearea value:	Not Reported
Drainagearea Units:	Not Reported	Contrib drainagearea:	Not Reported
Contrib drainagearea units:	Not Reported	Latitude:	46.5490169
Longitude:	-120.3389479	Sourcemap scale:	24000
Horiz Acc measure:	1	Horiz Acc measure units:	seconds
Horiz Collection method:	Interpolated from map		
Horiz coord refsys:	NAD83	Vert measure val:	1095
Vert measure units:	feet	Vertacc measure val:	10
Vert accmeasure units:	feet		
Vertcollection method:	Interpolated from topographic map		
Vert coord refsys:	NGVD29	Countrycode:	US
Aquifername:	Not Reported		
Formation type:	Not Reported		
Aquifer type:	Not Reported		
Construction date:	18940101	Welldepth:	900
Welldepth units:	ft	Wellholedepth:	Not Reported
Wellholedepth units:	Not Reported		

Ground-water levels, Number of Measurements: 1

Date	Feet below Surface	Feet to Sealevel
1901-01-01		

Note: The site was flowing, but the head could not be measured without additional equipment.

GEOCHECK VERSION 2.1
STATE DATABASE WELL INFORMATION

Map ID:	638		
Org. Identifier:	USGS-WA	Site ID:	USGS40001220951
Formal name:	USGS Washington Water Science Center		
Monloc Identifier:	USGS-463256120151301		
Monloc name:	12N/20E-12A01		
Monloc type:	Well		
Monloc desc:	Not Reported		
Huc code:	17030003	Drainagearea value:	Not Reported
Drainagearea Units:	Not Reported	Contrib drainagearea:	Not Reported
Contrib drainagearea units:	Not Reported	Latitude:	46.5487398
Longitude:	-120.2547784	Sourcemap scale:	24000
Horiz Acc measure:	5	Horiz Acc measure units:	seconds
Horiz Collection method:	Interpolated from map		
Horiz coord refsys:	NAD83	Vert measure val:	1580
Vert measure units:	feet	Vertacc measure val:	10
Vert accmeasure units:	feet		
Vertcollection method:	Interpolated from topographic map		
Vert coord refsys:	NGVD29	Countrycode:	US
Aquifername:	Not Reported		
Formation type:	Not Reported		
Aquifer type:	Not Reported		
Construction date:	19760414	Welldepth:	48
Welldepth units:	ft	Wellholedepth:	48
Wellholedepth units:	ft		

Ground-water levels, Number of Measurements: 1

Date	Feet below Surface	Feet to Sealevel
1976-04-14	14	

Map ID:	626		
Org. Identifier:	USGS-WA	Site ID:	USGS40001220952
Formal name:	USGS Washington Water Science Center		
Monloc Identifier:	USGS-463256120193501		
Monloc name:	12N/20E-09C01		
Monloc type:	Well		
Monloc desc:	Not Reported		
Huc code:	17030003	Drainagearea value:	Not Reported
Drainagearea Units:	Not Reported	Contrib drainagearea:	Not Reported
Contrib drainagearea units:	Not Reported	Latitude:	46.5487393
Longitude:	-120.3275586	Sourcemap scale:	24000
Horiz Acc measure:	1	Horiz Acc measure units:	seconds
Horiz Collection method:	Interpolated from map		
Horiz coord refsys:	NAD83	Vert measure val:	1155
Vert measure units:	feet	Vertacc measure val:	10
Vert accmeasure units:	feet		
Vertcollection method:	Interpolated from topographic map		
Vert coord refsys:	NGVD29	Countrycode:	US
Aquifername:	Not Reported		
Formation type:	Ellensburg Formation		

Aquifer type:	Not Reported		
Construction date:	18970325	Welldepth:	623
Welldepth units:	ft	Wellholedepth:	Not Reported
Wellholedepth units:	Not Reported		

Ground-water levels, Number of Measurements: 1

Date	Feet below Surface	Feet to Sealevel
1901-01-01		

Note: The site was flowing, but the head could not be measured without additional equipment.

Map ID:	634		
Org. Identifier:	USGS-WA	Site ID:	USGS40001220930
Formal name:	USGS Washington Water Science Center		
Monloc Identifier:	USGS-463255120201301		
Monloc name:	12N/20E-08A01		
Monloc type:	Well		
Monloc desc:	Not Reported		
Huc code:	17030003	Drainagearea value:	Not Reported
Drainagearea Units:	Not Reported	Contrib drainagearea:	Not Reported
Contrib drainagearea units:	Not Reported	Latitude:	46.5484614
Longitude:	-120.3381145	Sourcemap scale:	24000
Horiz Acc measure:	1	Horiz Acc measure units:	seconds
Horiz Collection method:	Interpolated from map		
Horiz coord refsys:	NAD83	Vert measure val:	1095
Vert measure units:	feet	Vertacc measure val:	10
Vert accmeasure units:	feet		
Vertcollection method:	Interpolated from topographic map		
Vert coord refsys:	NGVD29	Countrycode:	US
Aquifername:	Not Reported		
Formation type:	Ellensburg Formation		
Aquifer type:	Not Reported		
Construction date:	18970710	Welldepth:	525
Welldepth units:	ft	Wellholedepth:	Not Reported
Wellholedepth units:	Not Reported		

Ground-water levels, Number of Measurements: 0

Map ID:	630		
Org. Identifier:	USGS-WA	Site ID:	USGS40001220931
Formal name:	USGS Washington Water Science Center		
Monloc Identifier:	USGS-463255120204101		
Monloc name:	12N/20E-08C01		
Monloc type:	Well		
Monloc desc:	Not Reported		
Huc code:	17030003	Drainagearea value:	Not Reported
Drainagearea Units:	Not Reported	Contrib drainagearea:	Not Reported
Contrib drainagearea units:	Not Reported	Latitude:	46.5484613
Longitude:	-120.3458926	Sourcemap scale:	24000

Horiz Acc measure:	1	Horiz Acc measure units:	seconds
Horiz Collection method:	Interpolated from map		
Horiz coord refsys:	NAD83	Vert measure val:	1120
Vert measure units:	feet	Vertacc measure val:	10
Vert accmeasure units:	feet		
Vertcollection method:	Interpolated from topographic map		
Vert coord refsys:	NGVD29	Countrycode:	US
Aquifername:	Not Reported		
Formation type:	Ellensburg Formation		
Aquifer type:	Not Reported		
Construction date:	18970417	Welldepth:	649
Welldepth units:	ft	Wellholedepth:	Not Reported
Wellholedepth units:	Not Reported		

Ground-water levels, Number of Measurements: 1

Date	Feet below Surface	Feet to Sealevel
1901-01-01		

Note: The site was flowing, but the head could not be measured without additional equipment.

Map ID:	639		
Org. Identifier:	USGS-WA	Site ID:	USGS40001220912
Formal name:	USGS Washington Water Science Center		
Monloc Identifier:	USGS-463254120171401		
Monloc name:	12N/20E-11D01		
Monloc type:	Well		
Monloc desc:	Not Reported		
Huc code:	17030003	Drainagearea value:	Not Reported
Drainagearea Units:	Not Reported	Contrib drainagearea:	Not Reported
Contrib drainagearea units:	Not Reported	Latitude:	46.548184
Longitude:	-120.2883906	Sourcemap scale:	24000
Horiz Acc measure:	5	Horiz Acc measure units:	seconds
Horiz Collection method:	Interpolated from map		
Horiz coord refsys:	NAD83	Vert measure val:	1410
Vert measure units:	feet	Vertacc measure val:	10
Vert accmeasure units:	feet		
Vertcollection method:	Interpolated from topographic map		
Vert coord refsys:	NGVD29	Countrycode:	US
Aquifername:	Not Reported		
Formation type:	Columbia River Basalt Group		
Aquifer type:	Not Reported		
Construction date:	19770516	Welldepth:	566
Welldepth units:	ft	Wellholedepth:	566
Wellholedepth units:	ft		

Ground-water levels, Number of Measurements: 1

Date	Feet below Surface	Feet to Sealevel
1977-05-28	237	

GEOCHECK VERSION 2.1
STATE DATABASE WELL INFORMATION

Map ID:	640		
Org. Identifier:	USGS-WA	Site ID:	USGS40001220913
Formal name:	USGS Washington Water Science Center		
Monloc Identifier:	USGS-463254120190001		
Monloc name:	12N/20E-09A01		
Monloc type:	Well		
Monloc desc:	Not Reported		
Huc code:	17030003	Drainagearea value:	Not Reported
Drainagearea Units:	Not Reported	Contrib drainagearea:	Not Reported
Contrib drainagearea units:	Not Reported	Latitude:	46.5481838
Longitude:	-120.317836	Sourcemap scale:	24000
Horiz Acc measure:	1	Horiz Acc measure units:	seconds
Horiz Collection method:	Interpolated from map		
Horiz coord refsys:	NAD83	Vert measure val:	1165
Vert measure units:	feet	Vertacc measure val:	10
Vert accmeasure units:	feet		
Vertcollection method:	Interpolated from topographic map		
Vert coord refsys:	NGVD29	Countrycode:	US
Aquifername:	Not Reported		
Formation type:	Not Reported		
Aquifer type:	Not Reported		
Construction date:	19060101	Welldepth:	711
Welldepth units:	ft	Wellholedepth:	Not Reported
Wellholedepth units:	Not Reported		

Ground-water levels, Number of Measurements: 0

Map ID:	626		
Org. Identifier:	USGS-WA	Site ID:	USGS40001220885
Formal name:	USGS Washington Water Science Center		
Monloc Identifier:	USGS-463253120193001		
Monloc name:	12N/20E-09C02		
Monloc type:	Well		
Monloc desc:	Not Reported		
Huc code:	17030003	Drainagearea value:	Not Reported
Drainagearea Units:	Not Reported	Contrib drainagearea:	Not Reported
Contrib drainagearea units:	Not Reported	Latitude:	46.5479059
Longitude:	-120.3261697	Sourcemap scale:	24000
Horiz Acc measure:	1	Horiz Acc measure units:	seconds
Horiz Collection method:	Interpolated from map		
Horiz coord refsys:	NAD83	Vert measure val:	1155
Vert measure units:	feet	Vertacc measure val:	10
Vert accmeasure units:	feet		
Vertcollection method:	Interpolated from topographic map		
Vert coord refsys:	NGVD29	Countrycode:	US
Aquifername:	Not Reported		
Formation type:	Not Reported		
Aquifer type:	Not Reported		
Construction date:	18910101	Welldepth:	625
Welldepth units:	ft	Wellholedepth:	Not Reported
Wellholedepth units:	Not Reported		

Ground-water levels, Number of Measurements: 1

Date	Feet below Surface	Feet to Sealevel
1901-01-01	15	

Map ID:	627		
Org. Identifier:	USGS-WA	Site ID:	USGS40001220855
Formal name:	USGS Washington Water Science Center		
Monloc Identifier:	USGS-463252120181601		
Monloc name:	12N/20E-10C06		
Monloc type:	Well		
Monloc desc:	GWSI DATABASE AUGMENTATION SITE		
Huc code:	17030003	Drainagearea value:	Not Reported
Drainagearea Units:	Not Reported	Contrib drainagearea:	Not Reported
Contrib drainagearea units:	Not Reported	Latitude:	46.5476283
Longitude:	-120.3056134	Sourcemap scale:	Not Reported
Horiz Acc measure:	10	Horiz Acc measure units:	seconds
Horiz Collection method:	Interpolated from map		
Horiz coord refsys:	NAD83	Vert measure val:	9999.99
Vert measure units:	feet	Vertacc measure val:	999
Vert accmeasure units:	feet		
Vertcollection method:	Unknown		
Vert coord refsys:	NGVD29	Countrycode:	US
Aquifername:	Not Reported		
Formation type:	Not Reported		
Aquifer type:	Not Reported		
Construction date:	19810821	Welldepth:	85
Welldepth units:	ft	Wellholedepth:	85
Wellholedepth units:	ft		

Ground-water levels, Number of Measurements: 1

Date	Feet below Surface	Feet to Sealevel
1981-08-21	40	

Map ID:	627		
Org. Identifier:	USGS-WA	Site ID:	USGS40001220854
Formal name:	USGS Washington Water Science Center		
Monloc Identifier:	USGS-463252120181501		
Monloc name:	12N/20E-10C05		
Monloc type:	Well		
Monloc desc:	GWSI DATABASE AUGMENTATION SITE		
Huc code:	17030003	Drainagearea value:	Not Reported
Drainagearea Units:	Not Reported	Contrib drainagearea:	Not Reported
Contrib drainagearea units:	Not Reported	Latitude:	46.5476283
Longitude:	-120.3053356	Sourcemap scale:	Not Reported

Horiz Acc measure:	10	Horiz Acc measure units:	seconds
Horiz Collection method:	Interpolated from map		
Horiz coord refsys:	NAD83	Vert measure val:	9999.99
Vert measure units:	feet	Vertacc measure val:	999
Vert accmeasure units:	feet		
Vertcollection method:	Unknown		
Vert coord refsys:	NGVD29	Countrycode:	US
Aquifername:	Not Reported		
Formation type:	Not Reported		
Aquifer type:	Not Reported		
Construction date:	19800812	Welldepth:	95
Welldepth units:	ft	Wellholedepth:	95
Wellholedepth units:	ft		

Ground-water levels, Number of Measurements: 1

Date	Feet below Surface	Feet to Sealevel
1980-08-12	27	

Map ID:	627		
Org. Identifier:	USGS-WA	Site ID:	USGS40001220853
Formal name:	USGS Washington Water Science Center		
Monloc Identifier:	USGS-463252120181401		
Monloc name:	12N/20E-10C04		
Monloc type:	Well		
Monloc desc:	GWSI DATABASE AUGMENTATION SITE		
Huc code:	17030003	Drainagearea value:	Not Reported
Drainagearea Units:	Not Reported	Contrib drainagearea:	Not Reported
Contrib drainagearea units:	Not Reported	Latitude:	46.5476283
Longitude:	-120.3050578	Sourcemap scale:	Not Reported
Horiz Acc measure:	10	Horiz Acc measure units:	seconds
Horiz Collection method:	Interpolated from map		
Horiz coord refsys:	NAD83	Vert measure val:	9999.99
Vert measure units:	feet	Vertacc measure val:	999
Vert accmeasure units:	feet		
Vertcollection method:	Unknown		
Vert coord refsys:	NGVD29	Countrycode:	US
Aquifername:	Not Reported		
Formation type:	Not Reported		
Aquifer type:	Not Reported		
Construction date:	19800530	Welldepth:	95
Welldepth units:	ft	Wellholedepth:	95
Wellholedepth units:	ft		

Ground-water levels, Number of Measurements: 1

Date	Feet below Surface	Feet to Sealevel
1980-05-30	28	

GEOCHECK VERSION 2.1
STATE DATABASE WELL INFORMATION

Map ID:	640		
Org. Identifier:	USGS-WA	Site ID:	USGS40001220859
Formal name:	USGS Washington Water Science Center		
Monloc Identifier:	USGS-463252120185401		
Monloc name:	12N/20E-09A06		
Monloc type:	Well		
Monloc desc:	GWSI DATABASE AUGMENTATION SITE		
Huc code:	17030003	Drainagearea value:	Not Reported
Drainagearea Units:	Not Reported	Contrib drainagearea:	Not Reported
Contrib drainagearea units:	Not Reported	Latitude:	46.5476282
Longitude:	-120.3161693	Sourcemap scale:	Not Reported
Horiz Acc measure:	10	Horiz Acc measure units:	seconds
Horiz Collection method:	Interpolated from map		
Horiz coord refsys:	NAD83	Vert measure val:	9999.99
Vert measure units:	feet	Vertacc measure val:	999
Vert accmeasure units:	feet		
Vertcollection method:	Unknown		
Vert coord refsys:	NGVD29	Countrycode:	US
Aquifername:	Not Reported		
Formation type:	Not Reported		
Aquifer type:	Not Reported		
Construction date:	19880613	Welldepth:	169
Welldepth units:	ft	Wellholedepth:	171
Wellholedepth units:	ft		

Ground-water levels, Number of Measurements: 1

Date	Feet below Surface	Feet to Sealevel
1988-06-14	47	

Map ID:	640		
Org. Identifier:	USGS-WA	Site ID:	USGS40001220858
Formal name:	USGS Washington Water Science Center		
Monloc Identifier:	USGS-463252120185301		
Monloc name:	12N/20E-09A05		
Monloc type:	Well		
Monloc desc:	GWSI DATABASE AUGMENTATION SITE		
Huc code:	17030003	Drainagearea value:	Not Reported
Drainagearea Units:	Not Reported	Contrib drainagearea:	Not Reported
Contrib drainagearea units:	Not Reported	Latitude:	46.5476282
Longitude:	-120.3158916	Sourcemap scale:	Not Reported
Horiz Acc measure:	10	Horiz Acc measure units:	seconds
Horiz Collection method:	Interpolated from map		
Horiz coord refsys:	NAD83	Vert measure val:	9999.99
Vert measure units:	feet	Vertacc measure val:	999
Vert accmeasure units:	feet		
Vertcollection method:	Unknown		
Vert coord refsys:	NGVD29	Countrycode:	US
Aquifername:	Not Reported		
Formation type:	Not Reported		

Aquifer type:	Not Reported		
Construction date:	19870821	Welldepth:	135
Welldepth units:	ft	Wellholedepth:	135
Wellholedepth units:	ft		

Ground-water levels, Number of Measurements: 1

Date	Feet below Surface	Feet to Sealevel
1987-08-26	34	

Map ID:	640		
Org. Identifier:	USGS-WA	Site ID:	USGS40001220857
Formal name:	USGS Washington Water Science Center		
Monloc Identifier:	USGS-463252120185201		
Monloc name:	12N/20E-09A04		
Monloc type:	Well		
Monloc desc:	GWSI DATABASE AUGMENTATION SITE		
Huc code:	17030003	Drainagearea value:	Not Reported
Drainagearea Units:	Not Reported	Contrib drainagearea:	Not Reported
Contrib drainagearea units:	Not Reported	Latitude:	46.5476282
Longitude:	-120.3156138	Sourcemap scale:	Not Reported
Horiz Acc measure:	10	Horiz Acc measure units:	seconds
Horiz Collection method:	Interpolated from map		
Horiz coord refsys:	NAD83	Vert measure val:	9999.99
Vert measure units:	feet	Vertacc measure val:	999
Vert accmeasure units:	feet		
Vertcollection method:	Unknown		
Vert coord refsys:	NGVD29	Countrycode:	US
Aquifername:	Not Reported		
Formation type:	Not Reported		
Aquifer type:	Not Reported		
Construction date:	19860407	Welldepth:	161
Welldepth units:	ft	Wellholedepth:	161
Wellholedepth units:	ft		

Ground-water levels, Number of Measurements: 1

Date	Feet below Surface	Feet to Sealevel
1986-04-07	16	

Map ID:	642		
Org. Identifier:	USGS-WA	Site ID:	USGS40001220861
Formal name:	USGS Washington Water Science Center		
Monloc Identifier:	USGS-463252120223501		
Monloc name:	12N/19E-12A01		
Monloc type:	Well		
Monloc desc:	GWSI DATABASE AUGMENTATION SITE		
Huc code:	17030003	Drainagearea value:	Not Reported
Drainagearea Units:	Not Reported	Contrib drainagearea:	Not Reported
Contrib drainagearea units:	Not Reported	Latitude:	46.5476278
Longitude:	-120.3775603	Sourcemap scale:	Not Reported

Horiz Acc measure:	10	Horiz Acc measure units:	seconds
Horiz Collection method:	Interpolated from map		
Horiz coord refsys:	NAD83	Vert measure val:	9999.99
Vert measure units:	feet	Vertacc measure val:	999
Vert accmeasure units:	feet		
Vertcollection method:	Unknown		
Vert coord refsys:	NGVD29	Countrycode:	US
Aquifername:	Not Reported		
Formation type:	Not Reported		
Aquifer type:	Not Reported		
Construction date:	19870522	Welldepth:	100
Welldepth units:	ft	Wellholedepth:	100
Wellholedepth units:	ft		

Ground-water levels, Number of Measurements: 1

Date	Feet below Surface	Feet to Sealevel
1987-05-27	20	

Map ID:	643		
Org. Identifier:	USGS-WA	Site ID:	USGS40001220860
Formal name:	USGS Washington Water Science Center		
Monloc Identifier:	USGS-463252120220001		
Monloc name:	12N/20E-07C01		
Monloc type:	Well		
Monloc desc:	GWSI DATABASE AUGMENTATION SITE		
Huc code:	17030003	Drainagearea value:	Not Reported
Drainagearea Units:	Not Reported	Contrib drainagearea:	Not Reported
Contrib drainagearea units:	Not Reported	Latitude:	46.5476278
Longitude:	-120.3678378	Sourcemap scale:	Not Reported
Horiz Acc measure:	10	Horiz Acc measure units:	seconds
Horiz Collection method:	Interpolated from map		
Horiz coord refsys:	NAD83	Vert measure val:	9999.99
Vert measure units:	feet	Vertacc measure val:	999
Vert accmeasure units:	feet		
Vertcollection method:	Unknown		
Vert coord refsys:	NGVD29	Countrycode:	US
Aquifername:	Not Reported		
Formation type:	Columbia River Basalt Group		
Aquifer type:	Not Reported		
Construction date:	19820521	Welldepth:	200
Welldepth units:	ft	Wellholedepth:	200
Wellholedepth units:	ft		

Ground-water levels, Number of Measurements: 1

Date	Feet below Surface	Feet to Sealevel
1982-05-26	25	

GEOCHECK VERSION 2.1
STATE DATABASE WELL INFORMATION

Map ID:	644		
Org. Identifier:	USGS-WA	Site ID:	USGS40001220862
Formal name:	USGS Washington Water Science Center		
Monloc Identifier:	USGS-463252120231301		
Monloc name:	12N/19E-12C01		
Monloc type:	Well		
Monloc desc:	GWSI DATABASE AUGMENTATION SITE		
Huc code:	17030003	Drainagearea value:	Not Reported
Drainagearea Units:	Not Reported	Contrib drainagearea:	Not Reported
Contrib drainagearea units:	Not Reported	Latitude:	46.5476277
Longitude:	-120.3881163	Sourcemap scale:	Not Reported
Horiz Acc measure:	10	Horiz Acc measure units:	seconds
Horiz Collection method:	Interpolated from map		
Horiz coord refsys:	NAD83	Vert measure val:	9999.99
Vert measure units:	feet	Vertacc measure val:	999
Vert accmeasure units:	feet		
Vertcollection method:	Unknown		
Vert coord refsys:	NGVD29	Countrycode:	US
Aquifername:	Not Reported		
Formation type:	Columbia River Basalt Group		
Aquifer type:	Not Reported		
Construction date:	19870709	Welldepth:	167
Welldepth units:	ft	Wellholedepth:	167
Wellholedepth units:	ft		

Ground-water levels, Number of Measurements: 1

Date	Feet below Surface	Feet to Sealevel
1987-07-10	50	

Map ID:	627		
Org. Identifier:	USGS-WA	Site ID:	USGS40001220856
Formal name:	USGS Washington Water Science Center		
Monloc Identifier:	USGS-463252120183003		
Monloc name:	12N/20E-10D02D2		
Monloc type:	Well		
Monloc desc:	Not Reported		
Huc code:	17030003	Drainagearea value:	Not Reported
Drainagearea Units:	Not Reported	Contrib drainagearea:	Not Reported
Contrib drainagearea units:	Not Reported	Latitude:	46.5475727
Longitude:	-120.3094747	Sourcemap scale:	24000
Horiz Acc measure:	.5	Horiz Acc measure units:	seconds
Horiz Collection method:	Global positioning system (GPS), uncorrected		
Horiz coord refsys:	NAD83	Vert measure val:	1260
Vert measure units:	feet	Vertacc measure val:	10
Vert accmeasure units:	feet		
Vertcollection method:	Interpolated from topographic map		
Vert coord refsys:	NGVD29	Countrycode:	US
Aquifername:	Not Reported		
Formation type:	Not Reported		

Aquifer type:	Not Reported		
Construction date:	19960419	Welldepth:	185
Welldepth units:	ft	Wellholedepth:	185
Wellholedepth units:	ft		

Ground-water levels, Number of Measurements: 2

Date	Feet below Surface	Feet to Sealevel	Date	Feet below Surface	Feet to Sealevel
2001-03-29	80.69		1996-04-20	73	

Map ID:	640		
Org. Identifier:	USGS-WA	Site ID:	USGS40001220829
Formal name:	USGS Washington Water Science Center		
Monloc Identifier:	USGS-463251120185301		
Monloc name:	12N/20E-09A02		
Monloc type:	Well		
Monloc desc:	GWSI DATABASE AUGMENTATION SITE		
Huc code:	17030003	Drainagearea value:	Not Reported
Drainagearea Units:	Not Reported	Contrib drainagearea:	Not Reported
Contrib drainagearea units:	Not Reported	Latitude:	46.5473505
Longitude:	-120.3158915	Sourcemap scale:	Not Reported
Horiz Acc measure:	10	Horiz Acc measure units:	seconds
Horiz Collection method:	Interpolated from map		
Horiz coord refsys:	NAD83	Vert measure val:	9999.99
Vert measure units:	feet	Vertacc measure val:	999
Vert accmeasure units:	feet		
Vertcollection method:	Unknown		
Vert coord refsys:	NGVD29	Countrycode:	US
Aquifername:	Not Reported		
Formation type:	Unclassified Overburden		
Aquifer type:	Not Reported		
Construction date:	19830819	Welldepth:	180
Welldepth units:	ft	Wellholedepth:	180
Wellholedepth units:	ft		

Ground-water levels, Number of Measurements: 1

Date	Feet below Surface	Feet to Sealevel
1983-08-22	25	

Map ID:	640		
Org. Identifier:	USGS-WA	Site ID:	USGS40001220828
Formal name:	USGS Washington Water Science Center		
Monloc Identifier:	USGS-463251120185201		
Monloc name:	12N/20E-09A03		
Monloc type:	Well		
Monloc desc:	GWSI DATABASE AUGMENTATION SITE		
Huc code:	17030003	Drainagearea value:	Not Reported
Drainagearea Units:	Not Reported	Contrib drainagearea:	Not Reported
Contrib drainagearea units:	Not Reported	Latitude:	46.5473505
Longitude:	-120.3156138	Sourcemap scale:	Not Reported

Horiz Acc measure:	10	Horiz Acc measure units:	seconds
Horiz Collection method:	Interpolated from map		
Horiz coord refsys:	NAD83	Vert measure val:	9999.99
Vert measure units:	feet	Vertacc measure val:	999
Vert accmeasure units:	feet		
Vertcollection method:	Unknown		
Vert coord refsys:	NGVD29	Countrycode:	US
Aquifername:	Not Reported		
Formation type:	Not Reported		
Aquifer type:	Not Reported		
Construction date:	19840828	Welldepth:	110
Welldepth units:	ft	Wellholedepth:	110
Wellholedepth units:	ft		

Ground-water levels, Number of Measurements: 1

Date	Feet below Surface	Feet to Sealevel
1984-08-28	37	

Map ID:	627		
Org. Identifier:	USGS-WA	Site ID:	USGS40001213319
Formal name:	USGS Washington Water Science Center		
Monloc Identifier:	USGS-461251120183401		
Monloc name:	12N/20E-10D01		
Monloc type:	Well		
Monloc desc:	Not Reported		
Huc code:	17030003	Drainagearea value:	Not Reported
Drainagearea Units:	Not Reported	Contrib drainagearea:	Not Reported
Contrib drainagearea units:	Not Reported	Latitude:	46.5473505
Longitude:	-120.3106136	Sourcemap scale:	24000
Horiz Acc measure:	1	Horiz Acc measure units:	seconds
Horiz Collection method:	Interpolated from map		
Horiz coord refsys:	NAD83	Vert measure val:	1200
Vert measure units:	feet	Vertacc measure val:	10
Vert accmeasure units:	feet		
Vertcollection method:	Interpolated from topographic map		
Vert coord refsys:	NGVD29	Countrycode:	US
Aquifername:	Not Reported		
Formation type:	Not Reported		
Aquifer type:	Not Reported		
Construction date:	19750623	Welldepth:	111
Welldepth units:	ft	Wellholedepth:	Not Reported
Wellholedepth units:	Not Reported		

Ground-water levels, Number of Measurements: 1

Date	Feet below Surface	Feet to Sealevel
1975-06-23	22	

GEOCHECK VERSION 2.1
STATE DATABASE WELL INFORMATION

Map ID:	627		
Org. Identifier:	USGS-WA	Site ID:	USGS40001220827
Formal name:	USGS Washington Water Science Center		
Monloc Identifier:	USGS-463251120181601		
Monloc name:	12N/20E-10C07		
Monloc type:	Well		
Monloc desc:	GWSI DATABASE AUGMENTATION SITE		
Huc code:	17030003	Drainagearea value:	Not Reported
Drainagearea Units:	Not Reported	Contrib drainagearea:	Not Reported
Contrib drainagearea units:	Not Reported	Latitude:	46.5473505
Longitude:	-120.3056134	Sourcemap scale:	Not Reported
Horiz Acc measure:	10	Horiz Acc measure units:	seconds
Horiz Collection method:	Interpolated from map		
Horiz coord refsys:	NAD83	Vert measure val:	9999.99
Vert measure units:	feet	Vertacc measure val:	999
Vert accmeasure units:	feet		
Vertcollection method:	Unknown		
Vert coord refsys:	NGVD29	Countrycode:	US
Aquifername:	Not Reported		
Formation type:	Not Reported		
Aquifer type:	Not Reported		
Construction date:	19881024	Welldepth:	120
Welldepth units:	ft	Wellholedepth:	122
Wellholedepth units:	ft		

Ground-water levels, Number of Measurements: 1

Date	Feet below Surface	Feet to Sealevel
1988-10-25	8	

Map ID:	627		
Org. Identifier:	USGS-WA	Site ID:	USGS40001220826
Formal name:	USGS Washington Water Science Center		
Monloc Identifier:	USGS-463251120181501		
Monloc name:	12N/20E-10C02		
Monloc type:	Well		
Monloc desc:	GWSI DATABASE AUGMENTATION SITE		
Huc code:	17030003	Drainagearea value:	Not Reported
Drainagearea Units:	Not Reported	Contrib drainagearea:	Not Reported
Contrib drainagearea units:	Not Reported	Latitude:	46.5473505
Longitude:	-120.3053356	Sourcemap scale:	Not Reported
Horiz Acc measure:	10	Horiz Acc measure units:	seconds
Horiz Collection method:	Interpolated from map		
Horiz coord refsys:	NAD83	Vert measure val:	9999.99
Vert measure units:	feet	Vertacc measure val:	999
Vert accmeasure units:	feet		
Vertcollection method:	Unknown		
Vert coord refsys:	NGVD29	Countrycode:	US
Aquifername:	Not Reported		
Formation type:	Not Reported		

Aquifer type:	Not Reported		
Construction date:	19790326	Welldepth:	96
Welldepth units:	ft	Wellholedepth:	96
Wellholedepth units:	ft		

Ground-water levels, Number of Measurements: 1

Date	Feet below Surface	Feet to Sealevel
1979-03-26	48	

Map ID:	627		
Org. Identifier:	USGS-WA	Site ID:	USGS40001220825
Formal name:	USGS Washington Water Science Center		
Monloc Identifier:	USGS-463251120181401		
Monloc name:	12N/20E-10C03		
Monloc type:	Well		
Monloc desc:	GWSI DATABASE AUGMENTATION SITE		
Huc code:	17030003	Drainagearea value:	Not Reported
Drainagearea Units:	Not Reported	Contrib drainagearea:	Not Reported
Contrib drainagearea units:	Not Reported	Latitude:	46.5473505
Longitude:	-120.3050578	Sourcemap scale:	Not Reported
Horiz Acc measure:	10	Horiz Acc measure units:	seconds
Horiz Collection method:	Interpolated from map		
Horiz coord refsys:	NAD83	Vert measure val:	9999.99
Vert measure units:	feet	Vertacc measure val:	999
Vert accmeasure units:	feet		
Vertcollection method:	Unknown		
Vert coord refsys:	NGVD29	Countrycode:	US
Aquifername:	Not Reported		
Formation type:	Not Reported		
Aquifer type:	Not Reported		
Construction date:	19790828	Welldepth:	115
Welldepth units:	ft	Wellholedepth:	115
Wellholedepth units:	ft		

Ground-water levels, Number of Measurements: 1

Date	Feet below Surface	Feet to Sealevel
1979-08-28	64	

Map ID:	642		
Org. Identifier:	USGS-WA	Site ID:	USGS40001220830
Formal name:	USGS Washington Water Science Center		
Monloc Identifier:	USGS-463251120222301		
Monloc name:	12N/20E-07D01		
Monloc type:	Well		
Monloc desc:	GWSI DATABASE AUGMENTATION SITE		
Huc code:	17030003	Drainagearea value:	Not Reported
Drainagearea Units:	Not Reported	Contrib drainagearea:	Not Reported
Contrib drainagearea units:	Not Reported	Latitude:	46.54735
Longitude:	-120.3742269	Sourcemap scale:	Not Reported

Horiz Acc measure:	10	Horiz Acc measure units:	seconds
Horiz Collection method:	Interpolated from map		
Horiz coord refsys:	NAD83	Vert measure val:	9999.99
Vert measure units:	feet	Vertacc measure val:	999
Vert accmeasure units:	feet		
Vertcollection method:	Unknown		
Vert coord refsys:	NGVD29	Countrycode:	US
Aquifername:	Not Reported		
Formation type:	Not Reported		
Aquifer type:	Not Reported		
Construction date:	19761208	Welldepth:	146
Welldepth units:	ft	Wellholedepth:	146
Wellholedepth units:	ft		

Ground-water levels, Number of Measurements: 1

Date	Feet below Surface	Feet to Sealevel
1976-12-08	40	

Map ID:	646		
Org. Identifier:	USGS-WA	Site ID:	USGS40001220831
Formal name:	USGS Washington Water Science Center		
Monloc Identifier:	USGS-463251120252601		
Monloc name:	12N/19E-10D05		
Monloc type:	Well		
Monloc desc:	GWSI DATABASE AUGMENTATION SITE		
Huc code:	17030003	Drainagearea value:	Not Reported
Drainagearea Units:	Not Reported	Contrib drainagearea:	Not Reported
Contrib drainagearea units:	Not Reported	Latitude:	46.5473496
Longitude:	-120.425062	Sourcemap scale:	Not Reported
Horiz Acc measure:	10	Horiz Acc measure units:	seconds
Horiz Collection method:	Interpolated from map		
Horiz coord refsys:	NAD83	Vert measure val:	9999.99
Vert measure units:	feet	Vertacc measure val:	999
Vert accmeasure units:	feet		
Vertcollection method:	Unknown		
Vert coord refsys:	NGVD29	Countrycode:	US
Aquifername:	Not Reported		
Formation type:	Not Reported		
Aquifer type:	Not Reported		
Construction date:	19780403	Welldepth:	32
Welldepth units:	ft	Wellholedepth:	32
Wellholedepth units:	ft		

Ground-water levels, Number of Measurements: 1

Date	Feet below Surface	Feet to Sealevel
1978-04-03	10	

GEOCHECK VERSION 2.1
STATE DATABASE WELL INFORMATION

Map ID:	627		
Org. Identifier:	USGS-WA	Site ID:	USGS40001220803
Formal name:	USGS Washington Water Science Center		
Monloc Identifier:	USGS-463250120181601		
Monloc name:	12N/20E-10C01		
Monloc type:	Well		
Monloc desc:	GWSI DATABASE AUGMENTATION SITE		
Huc code:	17030003	Drainagearea value:	Not Reported
Drainagearea Units:	Not Reported	Contrib drainagearea:	Not Reported
Contrib drainagearea units:	Not Reported	Latitude:	46.5470728
Longitude:	-120.3056134	Sourcemap scale:	Not Reported
Horiz Acc measure:	10	Horiz Acc measure units:	seconds
Horiz Collection method:	Interpolated from map		
Horiz coord refsys:	NAD83	Vert measure val:	9999.99
Vert measure units:	feet	Vertacc measure val:	999
Vert accmeasure units:	feet		
Vertcollection method:	Unknown		
Vert coord refsys:	NGVD29	Countrycode:	US
Aquifername:	Not Reported		
Formation type:	Not Reported		
Aquifer type:	Not Reported		
Construction date:	19760601	Welldepth:	150
Welldepth units:	ft	Wellholedepth:	150
Wellholedepth units:	ft		

Ground-water levels, Number of Measurements: 1

Date	Feet below Surface	Feet to Sealevel
1976-06-01	70	

Map ID:	647		
Org. Identifier:	USGS-WA	Site ID:	USGS40001220776
Formal name:	USGS Washington Water Science Center		
Monloc Identifier:	USGS-463248119484101		
Monloc name:	12N/24E-09A01		
Monloc type:	Well		
Monloc desc:	Not Reported		
Huc code:	17030003	Drainagearea value:	Not Reported
Drainagearea Units:	Not Reported	Contrib drainagearea:	Not Reported
Contrib drainagearea units:	Not Reported	Latitude:	46.5465219
Longitude:	-119.8125383	Sourcemap scale:	Not Reported
Horiz Acc measure:	5	Horiz Acc measure units:	seconds
Horiz Collection method:	Interpolated from map		
Horiz coord refsys:	NAD83	Vert measure val:	1340
Vert measure units:	feet	Vertacc measure val:	40
Vert accmeasure units:	feet		
Vertcollection method:	Interpolated from topographic map		
Vert coord refsys:	NGVD29	Countrycode:	US
Aquifername:	Not Reported		
Formation type:	Wanapum Basalt Formation		

Aquifer type:	Not Reported		
Construction date:	19760223	Welldepth:	1020
Welldepth units:	ft	Wellholedepth:	1020
Wellholedepth units:	ft		

Ground-water levels, Number of Measurements: 1

Date	Feet below Surface	Feet to Sealevel
1976-09-27	351	

Map ID:	627		
Org. Identifier:	USGS-WA	Site ID:	USGS40001220762
Formal name:	USGS Washington Water Science Center		
Monloc Identifier:	USGS-463247120181601		
Monloc name:	12N/20E-10C08		
Monloc type:	Well		
Monloc desc:	Not Reported		
Huc code:	17030003	Drainagearea value:	Not Reported
Drainagearea Units:	Not Reported	Contrib drainagearea:	Not Reported
Contrib drainagearea units:	Not Reported	Latitude:	46.5461839
Longitude:	-120.3043078	Sourcemap scale:	24000
Horiz Acc measure:	.5	Horiz Acc measure units:	seconds
Horiz Collection method:	Global positioning system (GPS), uncorrected		
Horiz coord refsys:	NAD83	Vert measure val:	1300
Vert measure units:	feet	Vertacc measure val:	10
Vert accmeasure units:	feet		
Vertcollection method:	Interpolated from topographic map		
Vert coord refsys:	NGVD29	Countrycode:	US
Aquifername:	Not Reported		
Formation type:	Not Reported		
Aquifer type:	Not Reported		
Construction date:	19950907	Welldepth:	316
Welldepth units:	ft	Wellholedepth:	316
Wellholedepth units:	ft		

Ground-water levels, Number of Measurements: 2

Date	Feet below Surface	Feet to Sealevel	Date	Feet below Surface	Feet to Sealevel
2001-03-29	147.87		1995-09-13	153	

Map ID:	640		
Org. Identifier:	USGS-WA	Site ID:	USGS40001220716
Formal name:	USGS Washington Water Science Center		
Monloc Identifier:	USGS-463245120190301		
Monloc name:	12N/20E-09NE1		
Monloc type:	Well		
Monloc desc:	GWSI DATABASE AUGMENTATION SITE		
Huc code:	17030003	Drainagearea value:	Not Reported
Drainagearea Units:	Not Reported	Contrib drainagearea:	Not Reported
Contrib drainagearea units:	Not Reported	Latitude:	46.5456838
Longitude:	-120.3186694	Sourcemap scale:	Not Reported

Horiz Acc measure:	10	Horiz Acc measure units:	seconds
Horiz Collection method:	Interpolated from map		
Horiz coord refsys:	NAD83	Vert measure val:	9999.99
Vert measure units:	feet	Vertacc measure val:	999
Vert accmeasure units:	feet		
Vertcollection method:	Unknown		
Vert coord refsys:	NGVD29	Countrycode:	US
Aquifername:	Not Reported		
Formation type:	Not Reported		
Aquifer type:	Not Reported		
Construction date:	19830816	Welldepth:	157
Welldepth units:	ft	Wellholedepth:	157
Wellholedepth units:	ft		

Ground-water levels, Number of Measurements: 1

Date	Feet below Surface	Feet to Sealevel
1983-08-17	31	

Map ID:	648		
Org. Identifier:	USGS-WA	Site ID:	USGS40001220659
Formal name:	USGS Washington Water Science Center		
Monloc Identifier:	USGS-463243119583201		
Monloc name:	12N/23E-08D01		
Monloc type:	Well		
Monloc desc:	Not Reported		
Huc code:	17030003	Drainagearea value:	Not Reported
Drainagearea Units:	Not Reported	Contrib drainagearea:	Not Reported
Contrib drainagearea units:	Not Reported	Latitude:	46.5451314
Longitude:	-119.9767112	Sourcemap scale:	24000
Horiz Acc measure:	10	Horiz Acc measure units:	seconds
Horiz Collection method:	Interpolated from map		
Horiz coord refsys:	NAD83	Vert measure val:	2010
Vert measure units:	feet	Vertacc measure val:	50
Vert accmeasure units:	feet		
Vertcollection method:	Interpolated from topographic map		
Vert coord refsys:	NGVD29	Countrycode:	US
Aquifername:	Not Reported		
Formation type:	Not Reported		
Aquifer type:	Not Reported		
Construction date:	19010101	Welldepth:	571
Welldepth units:	ft	Wellholedepth:	Not Reported
Wellholedepth units:	Not Reported		

Ground-water levels, Number of Measurements: 1

Date	Feet below Surface	Feet to Sealevel
1973-06-20	260	

GEOCHECK VERSION 2.1
STATE DATABASE WELL INFORMATION

Map ID:	627		
Org. Identifier:	USGS-WA	Site ID:	USGS40001220645
Formal name:	USGS Washington Water Science Center		
Monloc Identifier:	USGS-463242120180801		
Monloc name:	12N/20E-10F01		
Monloc type:	Well		
Monloc desc:	Not Reported		
Huc code:	17030003	Drainagearea value:	Not Reported
Drainagearea Units:	Not Reported	Contrib drainagearea:	Not Reported
Contrib drainagearea units:	Not Reported	Latitude:	46.5448506
Longitude:	-120.303391	Sourcemap scale:	24000
Horiz Acc measure:	5	Horiz Acc measure units:	seconds
Horiz Collection method:	Interpolated from Digital Map		
Horiz coord refsys:	NAD83	Vert measure val:	1300
Vert measure units:	feet	Vertacc measure val:	10
Vert accmeasure units:	feet		
Vertcollection method:	Interpolated from topographic map		
Vert coord refsys:	NGVD29	Countrycode:	US
Aquifername:	Not Reported		
Formation type:	Not Reported		
Aquifer type:	Not Reported		
Construction date:	19920810	Welldepth:	224
Welldepth units:	ft	Wellholedepth:	230
Wellholedepth units:	ft		

Ground-water levels, Number of Measurements: 1

Date	Feet below Surface	Feet to Sealevel
1992-08-13	112	

Map ID:	649		
Org. Identifier:	USGS-WA	Site ID:	USGS40001220624
Formal name:	USGS Washington Water Science Center		
Monloc Identifier:	USGS-463241120204801		
Monloc name:	12N/20E-08F01		
Monloc type:	Well		
Monloc desc:	Not Reported		
Huc code:	17030003	Drainagearea value:	Not Reported
Drainagearea Units:	Not Reported	Contrib drainagearea:	Not Reported
Contrib drainagearea units:	Not Reported	Latitude:	46.5445724
Longitude:	-120.347837	Sourcemap scale:	24000
Horiz Acc measure:	1	Horiz Acc measure units:	seconds
Horiz Collection method:	Interpolated from map		
Horiz coord refsys:	NAD83	Vert measure val:	1110
Vert measure units:	feet	Vertacc measure val:	10
Vert accmeasure units:	feet		
Vertcollection method:	Interpolated from topographic map		
Vert coord refsys:	NGVD29	Countrycode:	US
Aquifername:	Not Reported		
Formation type:	Not Reported		

Aquifer type:	Not Reported		
Construction date:	18930901	Welldepth:	637
Welldepth units:	ft	Wellholedepth:	Not Reported
Wellholedepth units:	Not Reported		

Ground-water levels, Number of Measurements: 1

Date	Feet below Surface	Feet to Sealevel
1901-01-01		

Note: The site was flowing, but the head could not be measured without additional equipment.

Map ID:	650		
Org. Identifier:	USGS-WA	Site ID:	USGS40001220612
Formal name:	USGS Washington Water Science Center		
Monloc Identifier:	USGS-463240119495901		
Monloc name:	12N/24E-08H01		
Monloc type:	Well		
Monloc desc:	Not Reported		
Huc code:	17030003	Drainagearea value:	Not Reported
Drainagearea Units:	Not Reported	Contrib drainagearea:	Not Reported
Contrib drainagearea units:	Not Reported	Latitude:	46.5442995
Longitude:	-119.8342057	Sourcemap scale:	24000
Horiz Acc measure:	5	Horiz Acc measure units:	seconds
Horiz Collection method:	Interpolated from map		
Horiz coord refsys:	NAD83	Vert measure val:	1480
Vert measure units:	feet	Vertacc measure val:	20
Vert accmeasure units:	feet		
Vertcollection method:	Interpolated from topographic map		
Vert coord refsys:	NGVD29	Countrycode:	US
Aquifername:	Not Reported		
Formation type:	Wanapum Basalt Formation		
Aquifer type:	Not Reported		
Construction date:	19821201	Welldepth:	705
Welldepth units:	ft	Wellholedepth:	705
Wellholedepth units:	ft		

Ground-water levels, Number of Measurements: 3

Date	Feet below Surface	Feet to Sealevel	Date	Feet below Surface	Feet to Sealevel
1987-02-27	313.52		1986-10-03	313.8	
1986-02-18	312.2				

Map ID:	649		
Org. Identifier:	USGS-WA	Site ID:	USGS40001216614
Formal name:	USGS Washington Water Science Center		
Monloc Identifier:	USGS-462240120204501		
Monloc name:	12N/20E-08F02		
Monloc type:	Well		
Monloc desc:	Not Reported		
Huc code:	17030003	Drainagearea value:	Not Reported
Drainagearea Units:	Not Reported	Contrib drainagearea:	Not Reported
Contrib drainagearea units:	Not Reported	Latitude:	46.5442947
Longitude:	-120.3470037	Sourcemap scale:	24000

Horiz Acc measure:	1	Horiz Acc measure units:	seconds
Horiz Collection method:	Interpolated from map		
Horiz coord refsys:	NAD83	Vert measure val:	1080
Vert measure units:	feet	Vertacc measure val:	10
Vert accmeasure units:	feet		
Vertcollection method:	Interpolated from topographic map		
Vert coord refsys:	NGVD29	Countrycode:	US
Aquifername:	Not Reported		
Formation type:	Ellensburg Formation		
Aquifer type:	Not Reported		
Construction date:	19000101	Welldepth:	836
Welldepth units:	ft	Wellholedepth:	Not Reported
Wellholedepth units:	Not Reported		

Ground-water levels, Number of Measurements: 1

Date	Feet below Surface	Feet to Sealevel
1906-01-01		

Note: The site was flowing, but the head could not be measured without additional equipment.

Map ID:	627		
Org. Identifier:	USGS-WA	Site ID:	USGS40001220595
Formal name:	USGS Washington Water Science Center		
Monloc Identifier:	USGS-463239120175801		
Monloc name:	12N/20E-10G01		
Monloc type:	Well		
Monloc desc:	Not Reported		
Huc code:	17030003	Drainagearea value:	Not Reported
Drainagearea Units:	Not Reported	Contrib drainagearea:	Not Reported
Contrib drainagearea units:	Not Reported	Latitude:	46.5440172
Longitude:	-120.3006132	Sourcemap scale:	24000
Horiz Acc measure:	1	Horiz Acc measure units:	seconds
Horiz Collection method:	Interpolated from map		
Horiz coord refsys:	NAD83	Vert measure val:	1200
Vert measure units:	feet	Vertacc measure val:	10
Vert accmeasure units:	feet		
Vertcollection method:	Interpolated from topographic map		
Vert coord refsys:	NGVD29	Countrycode:	US
Aquifername:	Not Reported		
Formation type:	Not Reported		
Aquifer type:	Not Reported		
Construction date:	19740429	Welldepth:	136
Welldepth units:	ft	Wellholedepth:	Not Reported
Wellholedepth units:	Not Reported		

Ground-water levels, Number of Measurements: 1

Date	Feet below Surface	Feet to Sealevel
1974-05-01	74	

GEOCHECK VERSION 2.1
STATE DATABASE WELL INFORMATION

Map ID:	651		
Org. Identifier:	USGS-WA	Site ID:	USGS40001220596
Formal name:	USGS Washington Water Science Center		
Monloc Identifier:	USGS-463239120212201		
Monloc name:	12N/20E-07H01		
Monloc type:	Well		
Monloc desc:	Not Reported		
Huc code:	17030003	Drainagearea value:	Not Reported
Drainagearea Units:	Not Reported	Contrib drainagearea:	Not Reported
Contrib drainagearea units:	Not Reported	Latitude:	46.5440168
Longitude:	-120.3572818	Sourcemap scale:	24000
Horiz Acc measure:	1	Horiz Acc measure units:	seconds
Horiz Collection method:	Interpolated from map		
Horiz coord refsys:	NAD83	Vert measure val:	1110
Vert measure units:	feet	Vertacc measure val:	10
Vert accmeasure units:	feet		
Vertcollection method:	Interpolated from topographic map		
Vert coord refsys:	NGVD29	Countrycode:	US
Aquifername:	Not Reported		
Formation type:	Not Reported		
Aquifer type:	Not Reported		
Construction date:	18990101	Welldepth:	835
Welldepth units:	ft	Wellholedepth:	Not Reported
Wellholedepth units:	Not Reported		

Ground-water levels, Number of Measurements: 0

Map ID:	652		
Org. Identifier:	USGS-WA	Site ID:	USGS40001220597
Formal name:	USGS Washington Water Science Center		
Monloc Identifier:	USGS-463239120225401		
Monloc name:	12N/19E-12G02		
Monloc type:	Well		
Monloc desc:	GWSI DATABASE AUGMENTATION SITE		
Huc code:	17030003	Drainagearea value:	Not Reported
Drainagearea Units:	Not Reported	Contrib drainagearea:	Not Reported
Contrib drainagearea units:	Not Reported	Latitude:	46.5440166
Longitude:	-120.3828382	Sourcemap scale:	Not Reported
Horiz Acc measure:	10	Horiz Acc measure units:	seconds
Horiz Collection method:	Interpolated from map		
Horiz coord refsys:	NAD83	Vert measure val:	9999.99
Vert measure units:	feet	Vertacc measure val:	999
Vert accmeasure units:	feet		
Vertcollection method:	Unknown		
Vert coord refsys:	NGVD29	Countrycode:	US
Aquifername:	Not Reported		
Formation type:	Columbia River Basalt Group		
Aquifer type:	Not Reported		
Construction date:	19770912	Welldepth:	183
Welldepth units:	ft	Wellholedepth:	183
Wellholedepth units:	ft		

Ground-water levels, Number of Measurements: 0

GEOCHECK VERSION 2.1
STATE DATABASE WELL INFORMATION

Map ID:	653		
Org. Identifier:	USGS-WA	Site ID:	USGS40001220599
Formal name:	USGS Washington Water Science Center		
Monloc Identifier:	USGS-463239120252601		
Monloc name:	12N/19E-10G02		
Monloc type:	Well		
Monloc desc:	GWSI DATABASE AUGMENTATION SITE		
Huc code:	17030003	Drainagearea value:	Not Reported
Drainagearea Units:	Not Reported	Contrib drainagearea:	Not Reported
Contrib drainagearea units:	Not Reported	Latitude:	46.5440163
Longitude:	-120.4250619	Sourcemap scale:	Not Reported
Horiz Acc measure:	10	Horiz Acc measure units:	seconds
Horiz Collection method:	Interpolated from map		
Horiz coord refsys:	NAD83	Vert measure val:	9999.99
Vert measure units:	feet	Vertacc measure val:	999
Vert accmeasure units:	feet		
Vertcollection method:	Unknown		
Vert coord refsys:	NGVD29	Countrycode:	US
Aquifername:	Not Reported		
Formation type:	Not Reported		
Aquifer type:	Not Reported		
Construction date:	19830809	Welldepth:	40
Welldepth units:	ft	Wellholedepth:	40
Wellholedepth units:	ft		

Ground-water levels, Number of Measurements: 1

Date	Feet below Surface	Feet to Sealevel
1983-08-09	6	

Map ID:	653		
Org. Identifier:	USGS-WA	Site ID:	USGS40001220598
Formal name:	USGS Washington Water Science Center		
Monloc Identifier:	USGS-463239120252501		
Monloc name:	12N/19E-10G03		
Monloc type:	Well		
Monloc desc:	GWSI DATABASE AUGMENTATION SITE		
Huc code:	17030003	Drainagearea value:	Not Reported
Drainagearea Units:	Not Reported	Contrib drainagearea:	Not Reported
Contrib drainagearea units:	Not Reported	Latitude:	46.5440163
Longitude:	-120.4247841	Sourcemap scale:	Not Reported
Horiz Acc measure:	10	Horiz Acc measure units:	seconds
Horiz Collection method:	Interpolated from map		
Horiz coord refsys:	NAD83	Vert measure val:	9999.99
Vert measure units:	feet	Vertacc measure val:	999
Vert accmeasure units:	feet		
Vertcollection method:	Unknown		
Vert coord refsys:	NGVD29	Countrycode:	US
Aquifername:	Not Reported		
Formation type:	Unclassified Overburden		

Aquifer type:	Not Reported		
Construction date:	19910615	Welldepth:	60
Welldepth units:	ft	Wellholedepth:	65
Wellholedepth units:	ft		

Ground-water levels, Number of Measurements: 1

Date	Feet below Surface	Feet to Sealevel
1991-06-18	9	

Map ID:	654		
Org. Identifier:	USGS-WA	Site ID:	USGS40001220576
Formal name:	USGS Washington Water Science Center		
Monloc Identifier:	USGS-463238120135801		
Monloc name:	12N/21E-07NE1		
Monloc type:	Well		
Monloc desc:	GWSI DATABASE AUGMENTATION SITE		
Huc code:	17030003	Drainagearea value:	Not Reported
Drainagearea Units:	Not Reported	Contrib drainagearea:	Not Reported
Contrib drainagearea units:	Not Reported	Latitude:	46.54374
Longitude:	-120.233944	Sourcemap scale:	Not Reported
Horiz Acc measure:	10	Horiz Acc measure units:	seconds
Horiz Collection method:	Interpolated from map		
Horiz coord refsys:	NAD83	Vert measure val:	9999.99
Vert measure units:	feet	Vertacc measure val:	999
Vert accmeasure units:	feet		
Vertcollection method:	Unknown		
Vert coord refsys:	NGVD29	Countrycode:	US
Aquifername:	Not Reported		
Formation type:	Not Reported		
Aquifer type:	Not Reported		
Construction date:	19821028	Welldepth:	650
Welldepth units:	ft	Wellholedepth:	650
Wellholedepth units:	ft		

Ground-water levels, Number of Measurements: 1

Date	Feet below Surface	Feet to Sealevel
1982-11-01	105	

Map ID:	655		
Org. Identifier:	USGS-WA	Site ID:	USGS40001213266
Formal name:	USGS Washington Water Science Center		
Monloc Identifier:	USGS-461238120173401		
Monloc name:	12N/20E-10H02		
Monloc type:	Well		
Monloc desc:	Not Reported		
Huc code:	17030003	Drainagearea value:	Not Reported
Drainagearea Units:	Not Reported	Contrib drainagearea:	Not Reported
Contrib drainagearea units:	Not Reported	Latitude:	46.5437395
Longitude:	-120.2939463	Sourcemap scale:	24000

Horiz Acc measure:	1	Horiz Acc measure units:	seconds
Horiz Collection method:	Interpolated from map		
Horiz coord refsys:	NAD83	Vert measure val:	1200
Vert measure units:	feet	Vertacc measure val:	10
Vert accmeasure units:	feet		
Vertcollection method:	Interpolated from topographic map		
Vert coord refsys:	NGVD29	Countrycode:	US
Aquifername:	Not Reported		
Formation type:	Not Reported		
Aquifer type:	Not Reported		
Construction date:	19740923	Welldepth:	96
Welldepth units:	ft	Wellholedepth:	Not Reported
Wellholedepth units:	Not Reported		

Ground-water levels, Number of Measurements: 1

Date	Feet below Surface	Feet to Sealevel
1974-09-24	50	

Map ID:	656		
Org. Identifier:	USGS-WA	Site ID:	USGS40001220578
Formal name:	USGS Washington Water Science Center		
Monloc Identifier:	USGS-463238120183401		
Monloc name:	12N/20E-10E01		
Monloc type:	Well		
Monloc desc:	Not Reported		
Huc code:	17030003	Drainagearea value:	Not Reported
Drainagearea Units:	Not Reported	Contrib drainagearea:	Not Reported
Contrib drainagearea units:	Not Reported	Latitude:	46.5437394
Longitude:	-120.3106135	Sourcemap scale:	24000
Horiz Acc measure:	1	Horiz Acc measure units:	seconds
Horiz Collection method:	Interpolated from map		
Horiz coord refsys:	NAD83	Vert measure val:	1200
Vert measure units:	feet	Vertacc measure val:	10
Vert accmeasure units:	feet		
Vertcollection method:	Interpolated from topographic map		
Vert coord refsys:	NGVD29	Countrycode:	US
Aquifername:	Not Reported		
Formation type:	Not Reported		
Aquifer type:	Not Reported		
Construction date:	19500501	Welldepth:	185
Welldepth units:	ft	Wellholedepth:	Not Reported
Wellholedepth units:	Not Reported		

Ground-water levels, Number of Measurements: 1

Date	Feet below Surface	Feet to Sealevel
1950-06-01	31	

GEOCHECK VERSION 2.1
STATE DATABASE WELL INFORMATION

Map ID:	656		
Org. Identifier:	USGS-WA	Site ID:	USGS40001220577
Formal name:	USGS Washington Water Science Center		
Monloc Identifier:	USGS-463238120183301		
Monloc name:	12N/20E-10E03		
Monloc type:	Well		
Monloc desc:	GWSI DATABASE AUGMENTATION SITE		
Huc code:	17030003	Drainagearea value:	Not Reported
Drainagearea Units:	Not Reported	Contrib drainagearea:	Not Reported
Contrib drainagearea units:	Not Reported	Latitude:	46.5437394
Longitude:	-120.3103358	Sourcemap scale:	Not Reported
Horiz Acc measure:	10	Horiz Acc measure units:	seconds
Horiz Collection method:	Interpolated from map		
Horiz coord refsys:	NAD83	Vert measure val:	9999.99
Vert measure units:	feet	Vertacc measure val:	999
Vert accmeasure units:	feet		
Vertcollection method:	Unknown		
Vert coord refsys:	NGVD29	Countrycode:	US
Aquifername:	Not Reported		
Formation type:	Not Reported		
Aquifer type:	Not Reported		
Construction date:	19830419	Welldepth:	80
Welldepth units:	ft	Wellholedepth:	80
Wellholedepth units:	ft		

Ground-water levels, Number of Measurements: 1

Date	Feet below Surface	Feet to Sealevel
1983-04-19	9	

Map ID:	657		
Org. Identifier:	USGS-WA	Site ID:	USGS40001220579
Formal name:	USGS Washington Water Science Center		
Monloc Identifier:	USGS-463238120201701		
Monloc name:	12N/20E-08H01		
Monloc type:	Well		
Monloc desc:	Not Reported		
Huc code:	17030003	Drainagearea value:	Not Reported
Drainagearea Units:	Not Reported	Contrib drainagearea:	Not Reported
Contrib drainagearea units:	Not Reported	Latitude:	46.5437392
Longitude:	-120.3392256	Sourcemap scale:	24000
Horiz Acc measure:	1	Horiz Acc measure units:	seconds
Horiz Collection method:	Interpolated from map		
Horiz coord refsys:	NAD83	Vert measure val:	1100
Vert measure units:	feet	Vertacc measure val:	10
Vert accmeasure units:	feet		
Vertcollection method:	Interpolated from topographic map		
Vert coord refsys:	NGVD29	Countrycode:	US
Aquifername:	Not Reported		
Formation type:	Not Reported		

Aquifer type:	Not Reported		
Construction date:	19010101	Welldepth:	676
Welldepth units:	ft	Wellholedepth:	Not Reported
Wellholedepth units:	Not Reported		

Ground-water levels, Number of Measurements: 0

Map ID:	658		
Org. Identifier:	USGS-WA	Site ID:	USGS40001220581
Formal name:	USGS Washington Water Science Center		
Monloc Identifier:	USGS-463238120254501		
Monloc name:	12N/19E-10F01		
Monloc type:	Well		
Monloc desc:	GWSI DATABASE AUGMENTATION SITE		
Huc code:	17030003	Drainagearea value:	Not Reported
Drainagearea Units:	Not Reported	Contrib drainagearea:	Not Reported
Contrib drainagearea units:	Not Reported	Latitude:	46.5437385
Longitude:	-120.4303399	Sourcemap scale:	Not Reported
Horiz Acc measure:	10	Horiz Acc measure units:	seconds
Horiz Collection method:	Interpolated from map		
Horiz coord refsys:	NAD83	Vert measure val:	9999.99
Vert measure units:	feet	Vertacc measure val:	999
Vert accmeasure units:	feet		
Vertcollection method:	Unknown		
Vert coord refsys:	NGVD29	Countrycode:	US
Aquifername:	Not Reported		
Formation type:	Not Reported		
Aquifer type:	Not Reported		
Construction date:	19830412	Welldepth:	40
Welldepth units:	ft	Wellholedepth:	40
Wellholedepth units:	ft		

Ground-water levels, Number of Measurements: 1

Date	Feet below Surface	Feet to Sealevel
1983-04-13	10	

Map ID:	653		
Org. Identifier:	USGS-WA	Site ID:	USGS40001220580
Formal name:	USGS Washington Water Science Center		
Monloc Identifier:	USGS-463238120252901		
Monloc name:	12N/19E-10G01		
Monloc type:	Well		
Monloc desc:	Not Reported		
Huc code:	17030003	Drainagearea value:	Not Reported
Drainagearea Units:	Not Reported	Contrib drainagearea:	Not Reported
Contrib drainagearea units:	Not Reported	Latitude:	46.5437385
Longitude:	-120.4258953	Sourcemap scale:	62500

Horiz Acc measure:	1	Horiz Acc measure units:	seconds
Horiz Collection method:	Interpolated from map		
Horiz coord refsys:	NAD83	Vert measure val:	1056
Vert measure units:	feet	Vertacc measure val:	20
Vert accmeasure units:	feet		
Vertcollection method:	Interpolated from topographic map		
Vert coord refsys:	NGVD29	Countrycode:	US
Aquifername:	Not Reported		
Formation type:	Not Reported		
Aquifer type:	Not Reported		
Construction date:	19731109	Welldepth:	152
Welldepth units:	ft	Wellholedepth:	Not Reported
Wellholedepth units:	Not Reported		

Ground-water levels, Number of Measurements: 1

Date	Feet below Surface	Feet to Sealevel
1973-12-08	33	

Map ID:	656		
Org. Identifier:	USGS-WA	Site ID:	USGS40001220561
Formal name:	USGS Washington Water Science Center		
Monloc Identifier:	USGS-463237120183301		
Monloc name:	12N/20E-10E02		
Monloc type:	Well		
Monloc desc:	Not Reported		
Huc code:	17030003	Drainagearea value:	Not Reported
Drainagearea Units:	Not Reported	Contrib drainagearea:	Not Reported
Contrib drainagearea units:	Not Reported	Latitude:	46.5434616
Longitude:	-120.3103358	Sourcemap scale:	24000
Horiz Acc measure:	1	Horiz Acc measure units:	seconds
Horiz Collection method:	Interpolated from map		
Horiz coord refsys:	NAD83	Vert measure val:	1200
Vert measure units:	feet	Vertacc measure val:	10
Vert accmeasure units:	feet		
Vertcollection method:	Interpolated from topographic map		
Vert coord refsys:	NGVD29	Countrycode:	US
Aquifername:	Not Reported		
Formation type:	Not Reported		
Aquifer type:	Not Reported		
Construction date:	19730425	Welldepth:	25
Welldepth units:	ft	Wellholedepth:	Not Reported
Wellholedepth units:	Not Reported		

Ground-water levels, Number of Measurements: 1

Date	Feet below Surface	Feet to Sealevel
1973-04-25	10	

GEOCHECK VERSION 2.1
STATE DATABASE WELL INFORMATION

Map ID:	652		
Org. Identifier:	USGS-WA	Site ID:	USGS40001220562
Formal name:	USGS Washington Water Science Center		
Monloc Identifier:	USGS-463237120225401		
Monloc name:	12N/19E-12G01		
Monloc type:	Well		
Monloc desc:	Not Reported		
Huc code:	17030003	Drainagearea value:	Not Reported
Drainagearea Units:	Not Reported	Contrib drainagearea:	Not Reported
Contrib drainagearea units:	Not Reported	Latitude:	46.5434611
Longitude:	-120.3828382	Sourcemap scale:	24000
Horiz Acc measure:	5	Horiz Acc measure units:	seconds
Horiz Collection method:	Interpolated from map		
Horiz coord refsys:	NAD83	Vert measure val:	1065
Vert measure units:	feet	Vertacc measure val:	10
Vert accmeasure units:	feet		
Vertcollection method:	Interpolated from topographic map		
Vert coord refsys:	NGVD29	Countrycode:	US
Aquifername:	Not Reported		
Formation type:	Not Reported		
Aquifer type:	Not Reported		
Construction date:	19750923	Welldepth:	117
Welldepth units:	ft	Wellholedepth:	117
Wellholedepth units:	ft		

Ground-water levels, Number of Measurements: 1

Date	Feet below Surface	Feet to Sealevel
1975-09-23	14	

Map ID:	650		
Org. Identifier:	USGS-WA	Site ID:	USGS40001220547
Formal name:	USGS Washington Water Science Center		
Monloc Identifier:	USGS-463236119500401		
Monloc name:	12N/24E-08H02		
Monloc type:	Well		
Monloc desc:	Not Reported		
Huc code:	17030003	Drainagearea value:	Not Reported
Drainagearea Units:	Not Reported	Contrib drainagearea:	Not Reported
Contrib drainagearea units:	Not Reported	Latitude:	46.5431884
Longitude:	-119.8355947	Sourcemap scale:	24000
Horiz Acc measure:	10	Horiz Acc measure units:	seconds
Horiz Collection method:	Interpolated from map		
Horiz coord refsys:	NAD83	Vert measure val:	1420
Vert measure units:	feet	Vertacc measure val:	10
Vert accmeasure units:	feet		
Vertcollection method:	Interpolated from topographic map		
Vert coord refsys:	NGVD29	Countrycode:	US
Aquifername:	Not Reported		
Formation type:	Not Reported		

Aquifer type:	Not Reported		
Construction date:	19821201	Welldepth:	705
Welldepth units:	ft	Wellholedepth:	705
Wellholedepth units:	ft		

Ground-water levels, Number of Measurements: 1

Date	Feet below Surface	Feet to Sealevel
1983-06-28	315	

Map ID:	659		
Org. Identifier:	USGS-WA	Site ID:	USGS40001220548
Formal name:	USGS Washington Water Science Center		
Monloc Identifier:	USGS-463236120100601		
Monloc name:	12N/21E-10H01		
Monloc type:	Well		
Monloc desc:	Not Reported		
Huc code:	17030003	Drainagearea value:	Not Reported
Drainagearea Units:	Not Reported	Contrib drainagearea:	Not Reported
Contrib drainagearea units:	Not Reported	Latitude:	46.5431851
Longitude:	-120.169497	Sourcemap scale:	24000
Horiz Acc measure:	1	Horiz Acc measure units:	seconds
Horiz Collection method:	Interpolated from map		
Horiz coord refsys:	NAD83	Vert measure val:	2000
Vert measure units:	feet	Vertacc measure val:	10
Vert accmeasure units:	feet		
Vertcollection method:	Interpolated from topographic map		
Vert coord refsys:	NGVD29	Countrycode:	US
Aquifername:	Not Reported		
Formation type:	Not Reported		
Aquifer type:	Not Reported		
Construction date:	19730808	Welldepth:	48
Welldepth units:	ft	Wellholedepth:	48
Wellholedepth units:	ft		

Ground-water levels, Number of Measurements: 1

Date	Feet below Surface	Feet to Sealevel
1973-08-15	9	

Map ID:	656		
Org. Identifier:	USGS-WA	Site ID:	USGS40001220549
Formal name:	USGS Washington Water Science Center		
Monloc Identifier:	USGS-463236120183501		
Monloc name:	12N/20E-10E04		
Monloc type:	Well		
Monloc desc:	Not Reported		
Huc code:	17030003	Drainagearea value:	Not Reported
Drainagearea Units:	Not Reported	Contrib drainagearea:	Not Reported
Contrib drainagearea units:	Not Reported	Latitude:	46.5431199
Longitude:	-120.310969	Sourcemap scale:	Not Reported

Horiz Acc measure:	1	Horiz Acc measure units:	seconds
Horiz Collection method:	Global positioning system (GPS), uncorrected		
Horiz coord refsys:	NAD83	Vert measure val:	1180
Vert measure units:	feet	Vertacc measure val:	20
Vert accmeasure units:	feet		
Vertcollection method:	Interpolated from topographic map		
Vert coord refsys:	NGVD29	Countrycode:	US
Aquifername:	Not Reported		
Formation type:	Not Reported		
Aquifer type:	Not Reported		
Construction date:	19020101	Welldepth:	1364
Welldepth units:	ft	Wellholedepth:	1364
Wellholedepth units:	ft		

Ground-water levels, Number of Measurements: 1

Date	Feet below Surface	Feet to Sealevel
1902-01-01		

Note: The site was flowing, but the head could not be measured without additional equipment.

Map ID:	655		
Org. Identifier:	USGS-WA	Site ID:	USGS40001213255
Formal name:	USGS Washington Water Science Center		
Monloc Identifier:	USGS-461235120173201		
Monloc name:	12N/20E-10H01		
Monloc type:	Well		
Monloc desc:	Not Reported		
Huc code:	17030003	Drainagearea value:	Not Reported
Drainagearea Units:	Not Reported	Contrib drainagearea:	Not Reported
Contrib drainagearea units:	Not Reported	Latitude:	46.5429062
Longitude:	-120.2933907	Sourcemap scale:	24000
Horiz Acc measure:	1	Horiz Acc measure units:	seconds
Horiz Collection method:	Interpolated from map		
Horiz coord refsys:	NAD83	Vert measure val:	1200
Vert measure units:	feet	Vertacc measure val:	10
Vert accmeasure units:	feet		
Vertcollection method:	Interpolated from topographic map		
Vert coord refsys:	NGVD29	Countrycode:	US
Aquifername:	Not Reported		
Formation type:	Basalt		
Aquifer type:	Not Reported		
Construction date:	19740919	Welldepth:	96
Welldepth units:	ft	Wellholedepth:	Not Reported
Wellholedepth units:	Not Reported		

Ground-water levels, Number of Measurements: 1

Date	Feet below Surface	Feet to Sealevel
1974-09-20	30	

GEOCHECK VERSION 2.1
STATE DATABASE WELL INFORMATION

Map ID:	660		
Org. Identifier:	USGS-WA	Site ID:	USGS40001220234
Formal name:	USGS Washington Water Science Center		
Monloc Identifier:	USGS-463219120151601		
Monloc name:	12N/20E-12K01		
Monloc type:	Well		
Monloc desc:	Not Reported		
Huc code:	17030003	Drainagearea value:	Not Reported
Drainagearea Units:	Not Reported	Contrib drainagearea:	Not Reported
Contrib drainagearea units:	Not Reported	Latitude:	46.5416287
Longitude:	-120.2586117	Sourcemap scale:	24000
Horiz Acc measure:	.5	Horiz Acc measure units:	seconds
Horiz Collection method:	Global positioning system (GPS), uncorrected		
Horiz coord refsys:	NAD83	Vert measure val:	1435
Vert measure units:	feet	Vertacc measure val:	10
Vert accmeasure units:	feet		
Vertcollection method:	Interpolated from topographic map		
Vert coord refsys:	NGVD29	Countrycode:	US
Aquifername:	Not Reported		
Formation type:	Columbia River Basalt Group		
Aquifer type:	Not Reported		
Construction date:	19871022	Welldepth:	2700
Welldepth units:	ft	Wellholedepth:	2703
Wellholedepth units:	ft		

Ground-water levels, Number of Measurements: 18

Date	Feet below Surface	Feet to Sealevel	Date	Feet below Surface	Feet to Sealevel
2002-03-17					
Note: An obstruction was encountered in the well above the water surface (no water level recorded).					
2001-03-29	180.28		2000-03-16	68	
1999-03-15					
Note: An obstruction was encountered in the well above the water surface (no water level recorded).					
1998-03-17					
Note: An obstruction was encountered in the well above the water surface (no water level recorded).					
1997-03-21	149.6		1996-03-20	144	
1995-03-10	136		1994-03-03	94.4	
1993-03-10	87.3		1992-03-03	77	
1991-03-17	71.09		1991-03-17	66	
1990-10-30	51.1		1990-10-30	84	
1990-03-02	46.8		1990-03-02	50	
1987-12-22	12				

Map ID:	656		
Org. Identifier:	USGS-WA	Site ID:	USGS40001220359
Formal name:	USGS Washington Water Science Center		
Monloc Identifier:	USGS-463226120184001		
Monloc name:	12N/20E-10M01		
Monloc type:	Well		
Monloc desc:	Not Reported		
Huc code:	17030003	Drainagearea value:	Not Reported
Drainagearea Units:	Not Reported	Contrib drainagearea:	Not Reported
Contrib drainagearea units:	Not Reported	Latitude:	46.5404061
Longitude:	-120.3122802	Sourcemap scale:	24000

Horiz Acc measure:	1	Horiz Acc measure units:	seconds
Horiz Collection method:	Interpolated from map		
Horiz coord refsys:	NAD83	Vert measure val:	1220
Vert measure units:	feet	Vertacc measure val:	10
Vert accmeasure units:	feet		
Vertcollection method:	Interpolated from topographic map		
Vert coord refsys:	NGVD29	Countrycode:	US
Aquifername:	Not Reported		
Formation type:	Not Reported		
Aquifer type:	Not Reported		
Construction date:	19750918	Welldepth:	70
Welldepth units:	ft	Wellholedepth:	Not Reported
Wellholedepth units:	Not Reported		

Ground-water levels, Number of Measurements: 1

Date	Feet below Surface	Feet to Sealevel
1975-09-18	15	

Map ID:	662		
Org. Identifier:	USGS-WA	Site ID:	USGS40001220360
Formal name:	USGS Washington Water Science Center		
Monloc Identifier:	USGS-463226120200801		
Monloc name:	12N/20E-08J01		
Monloc type:	Well		
Monloc desc:	Not Reported		
Huc code:	17030003	Drainagearea value:	Not Reported
Drainagearea Units:	Not Reported	Contrib drainagearea:	Not Reported
Contrib drainagearea units:	Not Reported	Latitude:	46.5404059
Longitude:	-120.3367255	Sourcemap scale:	24000
Horiz Acc measure:	1	Horiz Acc measure units:	seconds
Horiz Collection method:	Interpolated from map		
Horiz coord refsys:	NAD83	Vert measure val:	1145
Vert measure units:	feet	Vertacc measure val:	10
Vert accmeasure units:	feet		
Vertcollection method:	Interpolated from topographic map		
Vert coord refsys:	NGVD29	Countrycode:	US
Aquifername:	Not Reported		
Formation type:	Ellensburg Formation		
Aquifer type:	Not Reported		
Construction date:	18960308	Welldepth:	902
Welldepth units:	ft	Wellholedepth:	Not Reported
Wellholedepth units:	Not Reported		

Ground-water levels, Number of Measurements: 1

Date	Feet below Surface	Feet to Sealevel
1901-01-01		

Note: The site was flowing, but the head could not be measured without additional equipment.

GEOCHECK VERSION 2.1
STATE DATABASE WELL INFORMATION

Map ID:	663		
Org. Identifier:	USGS-WA	Site ID:	USGS40001220361
Formal name:	USGS Washington Water Science Center		
Monloc Identifier:	USGS-463226120233301		
Monloc name:	12N/19E-12M01		
Monloc type:	Well		
Monloc desc:	GWSI DATABASE AUGMENTATION SITE		
Huc code:	17030003	Drainagearea value:	Not Reported
Drainagearea Units:	Not Reported	Contrib drainagearea:	Not Reported
Contrib drainagearea units:	Not Reported	Latitude:	46.5404054
Longitude:	-120.3936719	Sourcemap scale:	Not Reported
Horiz Acc measure:	10	Horiz Acc measure units:	seconds
Horiz Collection method:	Interpolated from map		
Horiz coord refsys:	NAD83	Vert measure val:	9999.99
Vert measure units:	feet	Vertacc measure val:	999
Vert accmeasure units:	feet		
Vertcollection method:	Unknown		
Vert coord refsys:	NGVD29	Countrycode:	US
Aquifername:	Not Reported		
Formation type:	Not Reported		
Aquifer type:	Not Reported		
Construction date:	19781207	Welldepth:	100
Welldepth units:	ft	Wellholedepth:	100
Wellholedepth units:	ft		

Ground-water levels, Number of Measurements: 1

Date	Feet below Surface	Feet to Sealevel
1978-12-07	25	

Map ID:	664		
Org. Identifier:	USGS-WA	Site ID:	USGS40001220363
Formal name:	USGS Washington Water Science Center		
Monloc Identifier:	USGS-463226120252601		
Monloc name:	12N/19E-10K03		
Monloc type:	Well		
Monloc desc:	GWSI DATABASE AUGMENTATION SITE		
Huc code:	17030003	Drainagearea value:	Not Reported
Drainagearea Units:	Not Reported	Contrib drainagearea:	Not Reported
Contrib drainagearea units:	Not Reported	Latitude:	46.5404052
Longitude:	-120.4250619	Sourcemap scale:	Not Reported
Horiz Acc measure:	10	Horiz Acc measure units:	seconds
Horiz Collection method:	Interpolated from map		
Horiz coord refsys:	NAD83	Vert measure val:	9999.99
Vert measure units:	feet	Vertacc measure val:	999
Vert accmeasure units:	feet		
Vertcollection method:	Unknown		
Vert coord refsys:	NGVD29	Countrycode:	US
Aquifername:	Not Reported		
Formation type:	Not Reported		

Aquifer type:	Not Reported		
Construction date:	19760427	Welldepth:	136
Welldepth units:	ft	Wellholedepth:	136
Wellholedepth units:	ft		

Ground-water levels, Number of Measurements: 1

Date	Feet below Surface	Feet to Sealevel
1976-04-27	43	

Map ID:	664		
Org. Identifier:	USGS-WA	Site ID:	USGS40001220362
Formal name:	USGS Washington Water Science Center		
Monloc Identifier:	USGS-463226120252501		
Monloc name:	12N/19E-10K05		
Monloc type:	Well		
Monloc desc:	GWSI DATABASE AUGMENTATION SITE		
Huc code:	17030003	Drainagearea value:	Not Reported
Drainagearea Units:	Not Reported	Contrib drainagearea:	Not Reported
Contrib drainagearea units:	Not Reported	Latitude:	46.5404052
Longitude:	-120.424784	Sourcemap scale:	Not Reported
Horiz Acc measure:	10	Horiz Acc measure units:	seconds
Horiz Collection method:	Interpolated from map		
Horiz coord refsys:	NAD83	Vert measure val:	9999.99
Vert measure units:	feet	Vertacc measure val:	999
Vert accmeasure units:	feet		
Vertcollection method:	Unknown		
Vert coord refsys:	NGVD29	Countrycode:	US
Aquifername:	Not Reported		
Formation type:	Unclassified Overburden		
Aquifer type:	Not Reported		
Construction date:	19780810	Welldepth:	280
Welldepth units:	ft	Wellholedepth:	280
Wellholedepth units:	ft		

Ground-water levels, Number of Measurements: 1

Date	Feet below Surface	Feet to Sealevel
1978-08-11	25	

Map ID:	656		
Org. Identifier:	USGS-WA	Site ID:	USGS40001220337
Formal name:	USGS Washington Water Science Center		
Monloc Identifier:	USGS-463225120183401		
Monloc name:	12N/20E-10M02		
Monloc type:	Well		
Monloc desc:	GWSI DATABASE AUGMENTATION SITE		
Huc code:	17030003	Drainagearea value:	Not Reported
Drainagearea Units:	Not Reported	Contrib drainagearea:	Not Reported
Contrib drainagearea units:	Not Reported	Latitude:	46.5401283
Longitude:	-120.3106135	Sourcemap scale:	Not Reported

Horiz Acc measure:	10	Horiz Acc measure units:	seconds
Horiz Collection method:	Interpolated from map		
Horiz coord refsys:	NAD83	Vert measure val:	9999.99
Vert measure units:	feet	Vertacc measure val:	999
Vert accmeasure units:	feet		
Vertcollection method:	Unknown		
Vert coord refsys:	NGVD29	Countrycode:	US
Aquifername:	Not Reported		
Formation type:	Unclassified Overburden		
Aquifer type:	Not Reported		
Construction date:	19900707	Welldepth:	100
Welldepth units:	ft	Wellholedepth:	100
Wellholedepth units:	ft		

Ground-water levels, Number of Measurements: 1

Date	Feet below Surface	Feet to Sealevel
1990-07-08	13	

Map ID:	665		
Org. Identifier:	USGS-WA	Site ID:	USGS40001220336
Formal name:	USGS Washington Water Science Center		
Monloc Identifier:	USGS-463225120181501		
Monloc name:	12N/20E-10L01		
Monloc type:	Well		
Monloc desc:	GWSI DATABASE AUGMENTATION SITE		
Huc code:	17030003	Drainagearea value:	Not Reported
Drainagearea Units:	Not Reported	Contrib drainagearea:	Not Reported
Contrib drainagearea units:	Not Reported	Latitude:	46.5401283
Longitude:	-120.3053355	Sourcemap scale:	Not Reported
Horiz Acc measure:	10	Horiz Acc measure units:	seconds
Horiz Collection method:	Interpolated from map		
Horiz coord refsys:	NAD83	Vert measure val:	9999.99
Vert measure units:	feet	Vertacc measure val:	999
Vert accmeasure units:	feet		
Vertcollection method:	Unknown		
Vert coord refsys:	NGVD29	Countrycode:	US
Aquifername:	Not Reported		
Formation type:	Not Reported		
Aquifer type:	Not Reported		
Construction date:	19810915	Welldepth:	65
Welldepth units:	ft	Wellholedepth:	65
Wellholedepth units:	ft		

Ground-water levels, Number of Measurements: 1

Date	Feet below Surface	Feet to Sealevel
1981-09-15	6	

GEOCHECK VERSION 2.1
STATE DATABASE WELL INFORMATION

Map ID:	664		
Org. Identifier:	USGS-WA	Site ID:	USGS40001220340
Formal name:	USGS Washington Water Science Center		
Monloc Identifier:	USGS-463225120252601		
Monloc name:	12N/19E-10K01		
Monloc type:	Well		
Monloc desc:	GWSI DATABASE AUGMENTATION SITE		
Huc code:	17030003	Drainagearea value:	Not Reported
Drainagearea Units:	Not Reported	Contrib drainagearea:	Not Reported
Contrib drainagearea units:	Not Reported	Latitude:	46.5401274
Longitude:	-120.4250619	Sourcemap scale:	Not Reported
Horiz Acc measure:	10	Horiz Acc measure units:	seconds
Horiz Collection method:	Interpolated from map		
Horiz coord refsys:	NAD83	Vert measure val:	9999.99
Vert measure units:	feet	Vertacc measure val:	999
Vert accmeasure units:	feet		
Vertcollection method:	Unknown		
Vert coord refsys:	NGVD29	Countrycode:	US
Aquifername:	Not Reported		
Formation type:	Not Reported		
Aquifer type:	Not Reported		
Construction date:	19750318	Welldepth:	203
Welldepth units:	ft	Wellholedepth:	203
Wellholedepth units:	ft		

Ground-water levels, Number of Measurements: 1

Date	Feet below Surface	Feet to Sealevel
1975-03-19	90	

Map ID:	664		
Org. Identifier:	USGS-WA	Site ID:	USGS40001220339
Formal name:	USGS Washington Water Science Center		
Monloc Identifier:	USGS-463225120252501		
Monloc name:	12N/19E-10K02		
Monloc type:	Well		
Monloc desc:	GWSI DATABASE AUGMENTATION SITE		
Huc code:	17030003	Drainagearea value:	Not Reported
Drainagearea Units:	Not Reported	Contrib drainagearea:	Not Reported
Contrib drainagearea units:	Not Reported	Latitude:	46.5401274
Longitude:	-120.424784	Sourcemap scale:	Not Reported
Horiz Acc measure:	10	Horiz Acc measure units:	seconds
Horiz Collection method:	Interpolated from map		
Horiz coord refsys:	NAD83	Vert measure val:	9999.99
Vert measure units:	feet	Vertacc measure val:	999
Vert accmeasure units:	feet		
Vertcollection method:	Unknown		
Vert coord refsys:	NGVD29	Countrycode:	US
Aquifername:	Not Reported		
Formation type:	Not Reported		

Aquifer type:	Not Reported		
Construction date:	19750319	Welldepth:	180
Welldepth units:	ft	Wellholedepth:	180
Wellholedepth units:	ft		

Ground-water levels, Number of Measurements: 1

Date	Feet below Surface	Feet to Sealevel
1975-03-20	60	

Map ID:	664		
Org. Identifier:	USGS-WA	Site ID:	USGS40001220341
Formal name:	USGS Washington Water Science Center		
Monloc Identifier:	USGS-463225120253201		
Monloc name:	12N/19E-10K06		
Monloc type:	Well		
Monloc desc:	Not Reported		
Huc code:	17030003	Drainagearea value:	Not Reported
Drainagearea Units:	Not Reported	Contrib drainagearea:	Not Reported
Contrib drainagearea units:	Not Reported	Latitude:	46.5397663
Longitude:	-120.4233674	Sourcemap scale:	24000
Horiz Acc measure:	.5	Horiz Acc measure units:	seconds
Horiz Collection method:	Global positioning system (GPS), uncorrected		
Horiz coord refsys:	NAD83	Vert measure val:	1080
Vert measure units:	feet	Vertacc measure val:	10
Vert accmeasure units:	feet		
Vertcollection method:	Interpolated from topographic map		
Vert coord refsys:	NGVD29	Countrycode:	US
Aquifername:	Not Reported		
Formation type:	Ellensburg Formation		
Aquifer type:	Not Reported		
Construction date:	19740314	Welldepth:	212
Welldepth units:	ft	Wellholedepth:	212
Wellholedepth units:	ft		

Ground-water levels, Number of Measurements: 6

Date	Feet below Surface	Feet to Sealevel	Date	Feet below Surface	Feet to Sealevel
2001-03-19	58.56		1985-03-26	53.3	
1984-03-01	54.2		1983-05-10	55.3	
1983-03-10	55.3		1974-03-15	66	

Map ID:	665		
Org. Identifier:	USGS-WA	Site ID:	USGS40001220305
Formal name:	USGS Washington Water Science Center		
Monloc Identifier:	USGS-463223120180801		
Monloc name:	12N/20E-04NE2		
Monloc type:	Well		
Monloc desc:	Not Reported		
Huc code:	17030003	Drainagearea value:	Not Reported
Drainagearea Units:	Not Reported	Contrib drainagearea:	Not Reported
Contrib drainagearea units:	Not Reported	Latitude:	46.5395728
Longitude:	-120.303391	Sourcemap scale:	24000

Horiz Acc measure:	1	Horiz Acc measure units:	seconds
Horiz Collection method:	Interpolated from map		
Horiz coord refsys:	NAD83	Vert measure val:	1300
Vert measure units:	feet	Vertacc measure val:	10
Vert accmeasure units:	feet		
Vertcollection method:	Interpolated from topographic map		
Vert coord refsys:	NGVD29	Countrycode:	US
Aquifername:	Not Reported		
Formation type:	Not Reported		
Aquifer type:	Not Reported		
Construction date:	19740219	Welldepth:	Not Reported
Welldepth units:	Not Reported	Wellholedepth:	217
Wellholedepth units:	ft		

Ground-water levels, Number of Measurements: 1

Date	Feet below Surface	Feet to Sealevel
1974-02-21	136	

Map ID:	666		
Org. Identifier:	USGS-WA	Site ID:	USGS40001220306
Formal name:	USGS Washington Water Science Center		
Monloc Identifier:	USGS-463223120210901		
Monloc name:	12N/20E-08M01		
Monloc type:	Well		
Monloc desc:	Not Reported		
Huc code:	17030003	Drainagearea value:	Not Reported
Drainagearea Units:	Not Reported	Contrib drainagearea:	Not Reported
Contrib drainagearea units:	Not Reported	Latitude:	46.5395724
Longitude:	-120.3536705	Sourcemap scale:	24000
Horiz Acc measure:	1	Horiz Acc measure units:	seconds
Horiz Collection method:	Interpolated from map		
Horiz coord refsys:	NAD83	Vert measure val:	1100
Vert measure units:	feet	Vertacc measure val:	10
Vert accmeasure units:	feet		
Vertcollection method:	Interpolated from topographic map		
Vert coord refsys:	NGVD29	Countrycode:	US
Aquifername:	Not Reported		
Formation type:	Not Reported		
Aquifer type:	Not Reported		
Construction date:	19010101	Welldepth:	640
Welldepth units:	ft	Wellholedepth:	Not Reported
Wellholedepth units:	Not Reported		

Ground-water levels, Number of Measurements: 0

Map ID: 667

GEOCHECK VERSION 2.1
STATE DATABASE WELL INFORMATION

Org. Identifier:	USGS-WA	Site ID:	USGS40001220338
Formal name:	USGS Washington Water Science Center		
Monloc Identifier:	USGS-463225120212501		
Monloc name:	12N/20E-07J01		
Monloc type:	Well		
Monloc desc:	GWSI DATABASE AUGMENTATION SITE		
Huc code:	17030003	Drainagearea value:	Not Reported
Drainagearea Units:	Not Reported	Contrib drainagearea:	Not Reported
Contrib drainagearea units:	Not Reported	Latitude:	46.5392112
Longitude:	-120.3606708	Sourcemap scale:	24000
Horiz Acc measure:	.5	Horiz Acc measure units:	seconds
Horiz Collection method:	Global positioning system (GPS), uncorrected		
Horiz coord refsys:	NAD83	Vert measure val:	1110
Vert measure units:	feet	Vertacc measure val:	10
Vert accmeasure units:	feet		
Vertcollection method:	Interpolated from topographic map		
Vert coord refsys:	NGVD29	Countrycode:	US
Aquifername:	Not Reported		
Formation type:	Not Reported		
Aquifer type:	Not Reported		
Construction date:	19810130	Welldepth:	327
Welldepth units:	ft	Wellholedepth:	327
Wellholedepth units:	ft		

Ground-water levels, Number of Measurements: 2

Date	Feet below Surface	Feet to Sealevel	Date	Feet below Surface	Feet to Sealevel
2001-03-28	30.17		1981-02-06	30	

Map ID:	668		
Org. Identifier:	USGS-WA	Site ID:	USGS40001220276
Formal name:	USGS Washington Water Science Center		
Monloc Identifier:	USGS-463221120234801		
Monloc name:	12N/19E-11J01		
Monloc type:	Well		
Monloc desc:	GWSI DATABASE AUGMENTATION SITE		
Huc code:	17030003	Drainagearea value:	Not Reported
Drainagearea Units:	Not Reported	Contrib drainagearea:	Not Reported
Contrib drainagearea units:	Not Reported	Latitude:	46.5390165
Longitude:	-120.3978387	Sourcemap scale:	Not Reported
Horiz Acc measure:	10	Horiz Acc measure units:	seconds
Horiz Collection method:	Interpolated from map		
Horiz coord refsys:	NAD83	Vert measure val:	9999.99
Vert measure units:	feet	Vertacc measure val:	999
Vert accmeasure units:	feet		
Vertcollection method:	Unknown		
Vert coord refsys:	NGVD29	Countrycode:	US
Aquifername:	Not Reported		
Formation type:	Unclassified Overburden		
Aquifer type:	Not Reported		
Construction date:	19780614	Welldepth:	347
Welldepth units:	ft	Wellholedepth:	347
Wellholedepth units:	ft		

Ground-water levels, Number of Measurements: 1

Date	Feet below Surface	Feet to Sealevel
1978-06-21	215	

Map ID:	669		
Org. Identifier:	USGS-WA	Site ID:	USGS40001220258
Formal name:	USGS Washington Water Science Center		
Monloc Identifier:	USGS-463220120231301		
Monloc name:	12N/19E-12LP1		
Monloc type:	Well		
Monloc desc:	GWSI DATABASE AUGMENTATION SITE		
Huc code:	17030003	Drainagearea value:	Not Reported
Drainagearea Units:	Not Reported	Contrib drainagearea:	Not Reported
Contrib drainagearea units:	Not Reported	Latitude:	46.5387388
Longitude:	-120.3881161	Sourcemap scale:	Not Reported
Horiz Acc measure:	10	Horiz Acc measure units:	seconds
Horiz Collection method:	Interpolated from map		
Horiz coord refsys:	NAD83	Vert measure val:	9999.99
Vert measure units:	feet	Vertacc measure val:	999
Vert accmeasure units:	feet		
Vertcollection method:	Unknown		
Vert coord refsys:	NGVD29	Countrycode:	US
Aquifername:	Not Reported		
Formation type:	Not Reported		
Aquifer type:	Not Reported		
Construction date:	19770603	Welldepth:	160
Welldepth units:	ft	Wellholedepth:	163
Wellholedepth units:	ft		

Ground-water levels, Number of Measurements: 1

Date	Feet below Surface	Feet to Sealevel
1977-06-06	24	

Map ID:	670		
Org. Identifier:	USGS-WA	Site ID:	USGS40001220376
Formal name:	USGS Washington Water Science Center		
Monloc Identifier:	USGS-463227120253401		
Monloc name:	12N/19E-10J01		
Monloc type:	Well		
Monloc desc:	GWSI DATABASE AUGMENTATION SITE		
Huc code:	17030003	Drainagearea value:	Not Reported
Drainagearea Units:	Not Reported	Contrib drainagearea:	Not Reported
Contrib drainagearea units:	Not Reported	Latitude:	46.5386552
Longitude:	-120.4193394	Sourcemap scale:	24000

Horiz Acc measure:	.5	Horiz Acc measure units:	seconds
Horiz Collection method:	Global positioning system (GPS), uncorrected		
Horiz coord refsys:	NAD83	Vert measure val:	1100
Vert measure units:	feet	Vertacc measure val:	10
Vert accmeasure units:	feet		
Vertcollection method:	Interpolated from topographic map		
Vert coord refsys:	NGVD29	Countrycode:	US
Aquifername:	Not Reported		
Formation type:	Not Reported		
Aquifer type:	Not Reported		
Construction date:	19770523	Welldepth:	375
Welldepth units:	ft	Wellholedepth:	375
Wellholedepth units:	ft		

Ground-water levels, Number of Measurements: 3

Date	Feet below Surface	Feet to Sealevel	Date	Feet below Surface	Feet to Sealevel
2001-03-20	87.9		1977-05-27	90	
1977-05-27	160				

Note: The site was being pumped.

Map ID:	671		
Org. Identifier:	USGS-WA	Site ID:	USGS40001220204
Formal name:	USGS Washington Water Science Center		
Monloc Identifier:	USGS-463218120192301		
Monloc name:	12N/20E-09P02		
Monloc type:	Well		
Monloc desc:	Not Reported		
Huc code:	17030003	Drainagearea value:	Not Reported
Drainagearea Units:	Not Reported	Contrib drainagearea:	Not Reported
Contrib drainagearea units:	Not Reported	Latitude:	46.5381282
Longitude:	-120.3244195	Sourcemap scale:	24000
Horiz Acc measure:	.5	Horiz Acc measure units:	seconds
Horiz Collection method:	Global positioning system (GPS), uncorrected		
Horiz coord refsys:	NAD83	Vert measure val:	1160
Vert measure units:	feet	Vertacc measure val:	10
Vert accmeasure units:	feet		
Vertcollection method:	Interpolated from topographic map		
Vert coord refsys:	NGVD29	Countrycode:	US
Aquifername:	Not Reported		
Formation type:	Saddle Mountains Basalt Formation		
Aquifer type:	Not Reported		
Construction date:	19770516	Welldepth:	965
Welldepth units:	ft	Wellholedepth:	972
Wellholedepth units:	ft		

Ground-water levels, Number of Measurements: 9

Date	Feet below Surface	Feet to Sealevel	Date	Feet below Surface	Feet to Sealevel
1987-02-19	-0.3		1986-02-19	-3.1	
1985-03-20	-2.94		1984-03-01	1.3	
1983-09-02	6.45		1983-03-07	-0.65	
1977-11-15	147				

Note: The site was being pumped.

Ground-water levels, continued.

Date	Feet below Surface	Feet to Sealevel
1977-11-15	1	
1977-11-10	2	

Map ID:	672		
Org. Identifier:	USGS-WA	Site ID:	USGS40001220199
Formal name:	USGS Washington Water Science Center		
Monloc Identifier:	USGS-463217120170401		
Monloc name:	12N/20E-11P01		
Monloc type:	Well		
Monloc desc:	Not Reported		
Huc code:	17030003	Drainagearea value:	Not Reported
Drainagearea Units:	Not Reported	Contrib drainagearea:	Not Reported
Contrib drainagearea units:	Not Reported	Latitude:	46.5379618
Longitude:	-120.2856404	Sourcemap scale:	24000
Horiz Acc measure:	.5	Horiz Acc measure units:	seconds
Horiz Collection method:	Global positioning system (GPS), uncorrected		
Horiz coord refsys:	NAD83	Vert measure val:	1308
Vert measure units:	feet	Vertacc measure val:	10
Vert accmeasure units:	feet		
Vertcollection method:	Interpolated from topographic map		
Vert coord refsys:	NGVD29	Countrycode:	US
Aquifername:	Not Reported		
Formation type:	Not Reported		
Aquifer type:	Not Reported		
Construction date:	19920506	Welldepth:	120
Welldepth units:	ft	Wellholedepth:	120
Wellholedepth units:	ft		

Ground-water levels, Number of Measurements: 1

Date	Feet below Surface	Feet to Sealevel
2001-03-29	59.39	

Map ID:	667		
Org. Identifier:	USGS-WA	Site ID:	USGS40001220200
Formal name:	USGS Washington Water Science Center		
Monloc Identifier:	USGS-463217120212401		
Monloc name:	12N/20E-07R01		
Monloc type:	Well		
Monloc desc:	Not Reported		
Huc code:	17030003	Drainagearea value:	Not Reported
Drainagearea Units:	Not Reported	Contrib drainagearea:	Not Reported
Contrib drainagearea units:	Not Reported	Latitude:	46.5379057
Longitude:	-120.3578373	Sourcemap scale:	24000

Horiz Acc measure:	1	Horiz Acc measure units:	seconds
Horiz Collection method:	Interpolated from map		
Horiz coord refsys:	NAD83	Vert measure val:	1200
Vert measure units:	feet	Vertacc measure val:	10
Vert accmeasure units:	feet		
Vertcollection method:	Interpolated from topographic map		
Vert coord refsys:	NGVD29	Countrycode:	US
Aquifername:	Not Reported		
Formation type:	Not Reported		
Aquifer type:	Not Reported		
Construction date:	19120101	Welldepth:	1100
Welldepth units:	ft	Wellholedepth:	Not Reported
Wellholedepth units:	Not Reported		

Ground-water levels, Number of Measurements: 1

Date	Feet below Surface	Feet to Sealevel
1912-01-01		

Note: The site was flowing, but the head could not be measured without additional equipment.

Map ID:	671		
Org. Identifier:	USGS-WA	Site ID:	USGS40001220189
Formal name:	USGS Washington Water Science Center		
Monloc Identifier:	USGS-463216120192601		
Monloc name:	12N/20E-09P01		
Monloc type:	Well		
Monloc desc:	Not Reported		
Huc code:	17030003	Drainagearea value:	Not Reported
Drainagearea Units:	Not Reported	Contrib drainagearea:	Not Reported
Contrib drainagearea units:	Not Reported	Latitude:	46.5376282
Longitude:	-120.3250584	Sourcemap scale:	24000
Horiz Acc measure:	1	Horiz Acc measure units:	seconds
Horiz Collection method:	Interpolated from map		
Horiz coord refsys:	NAD83	Vert measure val:	1185
Vert measure units:	feet	Vertacc measure val:	10
Vert accmeasure units:	feet		
Vertcollection method:	Interpolated from topographic map		
Vert coord refsys:	NGVD29	Countrycode:	US
Aquifername:	Not Reported		
Formation type:	Ellensburg Formation		
Aquifer type:	Not Reported		
Construction date:	18990101	Welldepth:	809
Welldepth units:	ft	Wellholedepth:	Not Reported
Wellholedepth units:	Not Reported		

Ground-water levels, Number of Measurements: 1

Date	Feet below Surface	Feet to Sealevel
1901-01-01		

Note: The site was flowing, but the head could not be measured without additional equipment.

GEOCHECK VERSION 2.1
STATE DATABASE WELL INFORMATION

Map ID:	666		
Org. Identifier:	USGS-WA	Site ID:	USGS40001220190
Formal name:	USGS Washington Water Science Center		
Monloc Identifier:	USGS-463216120210101		
Monloc name:	12N/20E-08(1)		
Monloc type:	Well		
Monloc desc:	Not Reported		
Huc code:	17030003	Drainagearea value:	Not Reported
Drainagearea Units:	Not Reported	Contrib drainagearea:	Not Reported
Contrib drainagearea units:	Not Reported	Latitude:	46.537628
Longitude:	-120.3514482	Sourcemap scale:	24000
Horiz Acc measure:	1	Horiz Acc measure units:	seconds
Horiz Collection method:	Interpolated from map		
Horiz coord refsys:	NAD83	Vert measure val:	1112
Vert measure units:	feet	Vertacc measure val:	10
Vert accmeasure units:	feet		
Vertcollection method:	Interpolated from topographic map		
Vert coord refsys:	NGVD29	Countrycode:	US
Aquifername:	Not Reported		
Formation type:	Not Reported		
Aquifer type:	Not Reported		
Construction date:	19010101	Welldepth:	900
Welldepth units:	ft	Wellholedepth:	Not Reported
Wellholedepth units:	Not Reported		

Ground-water levels, Number of Measurements: 1

Date	Feet below Surface	Feet to Sealevel
1901-01-01		

Note: The site was flowing, but the head could not be measured without additional equipment.

Map ID:	673		
Org. Identifier:	USGS-WA	Site ID:	USGS40001220148
Formal name:	USGS Washington Water Science Center		
Monloc Identifier:	USGS-463213120201301		
Monloc name:	12N/20E-08R01		
Monloc type:	Well		
Monloc desc:	Not Reported		
Huc code:	17030003	Drainagearea value:	Not Reported
Drainagearea Units:	Not Reported	Contrib drainagearea:	Not Reported
Contrib drainagearea units:	Not Reported	Latitude:	46.5367948
Longitude:	-120.3381144	Sourcemap scale:	24000
Horiz Acc measure:	5	Horiz Acc measure units:	seconds
Horiz Collection method:	Interpolated from Digital Map		
Horiz coord refsys:	NAD83	Vert measure val:	1155
Vert measure units:	feet	Vertacc measure val:	10
Vert accmeasure units:	feet		
Vertcollection method:	Interpolated from topographic map		
Vert coord refsys:	NGVD29	Countrycode:	US
Aquifername:	Not Reported		
Formation type:	Ellensburg Formation		

Aquifer type: Not Reported
Construction date: 18970201 Welldepth: 1020
Welldepth units: ft Wellholedepth: 1020
Wellholedepth units: ft

Ground-water levels, Number of Measurements: 2

Date	Feet below Surface	Feet to Sealevel	Date	Feet below Surface	Feet to Sealevel
1901-04-01					
Note: The site was flowing, but the head could not be measured without additional equipment.					
1897-02-01					
Note: The site was flowing, but the head could not be measured without additional equipment.					

Map ID: 674
Org. Identifier: USGS-WA Site ID: USGS40001220149
Formal name: USGS Washington Water Science Center
Monloc Identifier: USGS-463213120233301
Monloc name: 12N/19E-12N01
Monloc type: Well
Monloc desc: GWSI DATABASE AUGMENTATION SITE
Huc code: 17030003 Drainagearea value: Not Reported
Drainagearea Units: Not Reported Contrib drainagearea: Not Reported
Contrib drainagearea units: Not Reported Latitude: 46.5367943
Longitude: -120.3936719 Sourcemap scale: Not Reported
Horiz Acc measure: 10 Horiz Acc measure units: seconds
Horiz Collection method: Interpolated from map
Horiz coord refsys: NAD83 Vert measure val: 9999.99
Vert measure units: feet Vertacc measure val: 999
Vert accmeasure units: feet
Vertcollection method: Unknown
Vert coord refsys: NGVD29 Countrycode: US
Aquifername: Not Reported
Formation type: Unclassified Overburden
Aquifer type: Not Reported
Construction date: 19810812 Welldepth: 125
Welldepth units: ft Wellholedepth: 125
Wellholedepth units: ft

Ground-water levels, Number of Measurements: 1

Date	Feet below Surface	Feet to Sealevel
1981-08-13	45	

Map ID: 675
Org. Identifier: USGS-WA Site ID: USGS40001220122
Formal name: USGS Washington Water Science Center
Monloc Identifier: USGS-463212120175601
Monloc name: 12N/20E-10Q01
Monloc type: Well
Monloc desc: GWSI DATABASE AUGMENTATION SITE
Huc code: 17030003 Drainagearea value: Not Reported
Drainagearea Units: Not Reported Contrib drainagearea: Not Reported
Contrib drainagearea units: Not Reported Latitude: 46.5365173
Longitude: -120.3000575 Sourcemap scale: Not Reported

Horiz Acc measure:	10	Horiz Acc measure units:	seconds
Horiz Collection method:	Interpolated from map		
Horiz coord refsys:	NAD83	Vert measure val:	9999.99
Vert measure units:	feet	Vertacc measure val:	999
Vert accmeasure units:	feet		
Vertcollection method:	Unknown		
Vert coord refsys:	NGVD29	Countrycode:	US
Aquifername:	Not Reported		
Formation type:	Unclassified Overburden		
Aquifer type:	Not Reported		
Construction date:	19800603	Welldepth:	141
Welldepth units:	ft	Wellholedepth:	141
Wellholedepth units:	ft		

Ground-water levels, Number of Measurements: 1

Date	Feet below Surface	Feet to Sealevel
1980-06-04	30	

Map ID:	670		
Org. Identifier:	USGS-WA	Site ID:	USGS40001220123
Formal name:	USGS Washington Water Science Center		
Monloc Identifier:	USGS-463212120250701		
Monloc name:	12N/19E-10R01		
Monloc type:	Well		
Monloc desc:	GWSI DATABASE AUGMENTATION SITE		
Huc code:	17030003	Drainagearea value:	Not Reported
Drainagearea Units:	Not Reported	Contrib drainagearea:	Not Reported
Contrib drainagearea units:	Not Reported	Latitude:	46.5365163
Longitude:	-120.4197839	Sourcemap scale:	Not Reported
Horiz Acc measure:	10	Horiz Acc measure units:	seconds
Horiz Collection method:	Interpolated from map		
Horiz coord refsys:	NAD83	Vert measure val:	9999.99
Vert measure units:	feet	Vertacc measure val:	999
Vert accmeasure units:	feet		
Vertcollection method:	Unknown		
Vert coord refsys:	NGVD29	Countrycode:	US
Aquifername:	Not Reported		
Formation type:	Not Reported		
Aquifer type:	Not Reported		
Construction date:	19900316	Welldepth:	230
Welldepth units:	ft	Wellholedepth:	230
Wellholedepth units:	ft		

Ground-water levels, Number of Measurements: 1

Date	Feet below Surface	Feet to Sealevel
1990-03-22	110	

GEOCHECK VERSION 2.1
STATE DATABASE WELL INFORMATION

Map ID:	676		
Org. Identifier:	USGS-WA	Site ID:	USGS40001220091
Formal name:	USGS Washington Water Science Center		
Monloc Identifier:	USGS-463210120163701		
Monloc name:	12N/17E-18A02		
Monloc type:	Well		
Monloc desc:	Not Reported		
Huc code:	17030003	Drainagearea value:	Not Reported
Drainagearea Units:	Not Reported	Contrib drainagearea:	Not Reported
Contrib drainagearea units:	Not Reported	Latitude:	46.5359619
Longitude:	-120.2781123	Sourcemap scale:	24000
Horiz Acc measure:	1	Horiz Acc measure units:	seconds
Horiz Collection method:	Interpolated from map		
Horiz coord refsys:	NAD83	Vert measure val:	1600
Vert measure units:	feet	Vertacc measure val:	10
Vert accmeasure units:	feet		
Vertcollection method:	Interpolated from topographic map		
Vert coord refsys:	NGVD29	Countrycode:	US
Aquifername:	Not Reported		
Formation type:	Not Reported		
Aquifer type:	Not Reported		
Construction date:	19010101	Welldepth:	15
Welldepth units:	ft	Wellholedepth:	Not Reported
Wellholedepth units:	Not Reported		

Ground-water levels, Number of Measurements: 0

Map ID:	675		
Org. Identifier:	USGS-WA	Site ID:	USGS40001220092
Formal name:	USGS Washington Water Science Center		
Monloc Identifier:	USGS-463210120174201		
Monloc name:	12N/20E-10R02		
Monloc type:	Well		
Monloc desc:	Not Reported		
Huc code:	17030003	Drainagearea value:	Not Reported
Drainagearea Units:	Not Reported	Contrib drainagearea:	Not Reported
Contrib drainagearea units:	Not Reported	Latitude:	46.5359617
Longitude:	-120.2961685	Sourcemap scale:	24000
Horiz Acc measure:	1	Horiz Acc measure units:	seconds
Horiz Collection method:	Interpolated from map		
Horiz coord refsys:	NAD83	Vert measure val:	1230
Vert measure units:	feet	Vertacc measure val:	10
Vert accmeasure units:	feet		
Vertcollection method:	Interpolated from topographic map		
Vert coord refsys:	NGVD29	Countrycode:	US
Aquifername:	Not Reported		
Formation type:	Not Reported		
Aquifer type:	Not Reported		
Construction date:	18940101	Welldepth:	534
Welldepth units:	ft	Wellholedepth:	Not Reported
Wellholedepth units:	Not Reported		

Ground-water levels, Number of Measurements: 0

GEOCHECK VERSION 2.1
STATE DATABASE WELL INFORMATION

Map ID:	677		
Org. Identifier:	USGS-WA	Site ID:	USGS40001220093
Formal name:	USGS Washington Water Science Center		
Monloc Identifier:	USGS-463210120184701		
Monloc name:	12N/20E-09R01		
Monloc type:	Well		
Monloc desc:	Not Reported		
Huc code:	17030003	Drainagearea value:	Not Reported
Drainagearea Units:	Not Reported	Contrib drainagearea:	Not Reported
Contrib drainagearea units:	Not Reported	Latitude:	46.5359616
Longitude:	-120.3142247	Sourcemap scale:	24000
Horiz Acc measure:	5	Horiz Acc measure units:	seconds
Horiz Collection method:	Interpolated from map		
Horiz coord refsys:	NAD83	Vert measure val:	1200
Vert measure units:	feet	Vertacc measure val:	10
Vert accmeasure units:	feet		
Vertcollection method:	Interpolated from topographic map		
Vert coord refsys:	NGVD29	Countrycode:	US
Aquifername:	Not Reported		
Formation type:	Not Reported		
Aquifer type:	Not Reported		
Construction date:	19760318	Welldepth:	122
Welldepth units:	ft	Wellholedepth:	122
Wellholedepth units:	ft		

Ground-water levels, Number of Measurements: 1

Date	Feet below Surface	Feet to Sealevel
1976-03-18	60	

Map ID:	678		
Org. Identifier:	USGS-WA	Site ID:	USGS40001220094
Formal name:	USGS Washington Water Science Center		
Monloc Identifier:	USGS-463210120234901		
Monloc name:	12N/19E-11R01		
Monloc type:	Well		
Monloc desc:	GWSI DATABASE AUGMENTATION SITE		
Huc code:	17030003	Drainagearea value:	Not Reported
Drainagearea Units:	Not Reported	Contrib drainagearea:	Not Reported
Contrib drainagearea units:	Not Reported	Latitude:	46.535961
Longitude:	-120.3981164	Sourcemap scale:	Not Reported
Horiz Acc measure:	10	Horiz Acc measure units:	seconds
Horiz Collection method:	Interpolated from map		
Horiz coord refsys:	NAD83	Vert measure val:	9999.99
Vert measure units:	feet	Vertacc measure val:	999
Vert accmeasure units:	feet		
Vertcollection method:	Unknown		
Vert coord refsys:	NGVD29	Countrycode:	US
Aquifername:	Not Reported		
Formation type:	Unclassified Overburden		

Aquifer type:	Not Reported		
Construction date:	19880418	Welldepth:	240
Welldepth units:	ft	Wellholedepth:	240
Wellholedepth units:	ft		

Ground-water levels, Number of Measurements: 1

Date	Feet below Surface	Feet to Sealevel
1988-04-18	160	

Map ID:	679		
Org. Identifier:	USGS-WA	Site ID:	USGS40001220079
Formal name:	USGS Washington Water Science Center		
Monloc Identifier:	USGS-463209120204601		
Monloc name:	12N/20E-08P01		
Monloc type:	Well		
Monloc desc:	GWSI DATABASE AUGMENTATION SITE		
Huc code:	17030003	Drainagearea value:	Not Reported
Drainagearea Units:	Not Reported	Contrib drainagearea:	Not Reported
Contrib drainagearea units:	Not Reported	Latitude:	46.5356836
Longitude:	-120.3472814	Sourcemap scale:	Not Reported
Horiz Acc measure:	10	Horiz Acc measure units:	seconds
Horiz Collection method:	Interpolated from map		
Horiz coord refsys:	NAD83	Vert measure val:	9999.99
Vert measure units:	feet	Vertacc measure val:	999
Vert accmeasure units:	feet		
Vertcollection method:	Unknown		
Vert coord refsys:	NGVD29	Countrycode:	US
Aquifername:	Not Reported		
Formation type:	Not Reported		
Aquifer type:	Not Reported		
Construction date:	19900910	Welldepth:	100
Welldepth units:	ft	Wellholedepth:	100
Wellholedepth units:	ft		

Ground-water levels, Number of Measurements: 1

Date	Feet below Surface	Feet to Sealevel
1990-09-10	9	

Map ID:	680		
Org. Identifier:	USGS-WA	Site ID:	USGS40001220080
Formal name:	USGS Washington Water Science Center		
Monloc Identifier:	USGS-463209120242801		
Monloc name:	12N/19E-11P01		
Monloc type:	Well		
Monloc desc:	GWSI DATABASE AUGMENTATION SITE		
Huc code:	17030003	Drainagearea value:	Not Reported
Drainagearea Units:	Not Reported	Contrib drainagearea:	Not Reported
Contrib drainagearea units:	Not Reported	Latitude:	46.5355164
Longitude:	-120.411228	Sourcemap scale:	24000

Horiz Acc measure:	.5	Horiz Acc measure units:	seconds
Horiz Collection method:	Global positioning system (GPS), uncorrected		
Horiz coord refsys:	NAD83	Vert measure val:	1142
Vert measure units:	feet	Vertacc measure val:	10
Vert accmeasure units:	feet		
Vertcollection method:	Interpolated from topographic map		
Vert coord refsys:	NGVD29	Countrycode:	US
Aquifername:	Not Reported		
Formation type:	Unclassified Overburden		
Aquifer type:	Not Reported		
Construction date:	19770531	Welldepth:	1186
Welldepth units:	ft	Wellholedepth:	1186
Wellholedepth units:	ft		

Ground-water levels, Number of Measurements: 2

Date	Feet below Surface	Feet to Sealevel	Date	Feet below Surface	Feet to Sealevel
2001-03-21	126		1977-05-31	107	

Map ID:	681		
Org. Identifier:	USGS-WA	Site ID:	USGS40001220010
Formal name:	USGS Washington Water Science Center		
Monloc Identifier:	USGS-463206120213601		
Monloc name:	12N/20E-18B02		
Monloc type:	Well		
Monloc desc:	Not Reported		
Huc code:	17030003	Drainagearea value:	Not Reported
Drainagearea Units:	Not Reported	Contrib drainagearea:	Not Reported
Contrib drainagearea units:	Not Reported	Latitude:	46.5347112
Longitude:	-120.3610596	Sourcemap scale:	24000
Horiz Acc measure:	.5	Horiz Acc measure units:	seconds
Horiz Collection method:	Global positioning system (GPS), uncorrected		
Horiz coord refsys:	NAD83	Vert measure val:	1140
Vert measure units:	feet	Vertacc measure val:	10
Vert accmeasure units:	feet		
Vertcollection method:	Interpolated from topographic map		
Vert coord refsys:	NGVD29	Countrycode:	US
Aquifername:	Not Reported		
Formation type:	Not Reported		
Aquifer type:	Not Reported		
Construction date:	19921003	Welldepth:	1275
Welldepth units:	ft	Wellholedepth:	1303
Wellholedepth units:	ft		

Ground-water levels, Number of Measurements: 7

Date	Feet below Surface	Feet to Sealevel	Date	Feet below Surface	Feet to Sealevel
2001-08-23	282		2000-03-16	212	
1999-03-18	198				
1997-03-21					
Note: An obstruction was encountered in the well above the water surface (no water level recorded).					
1994-03-07	128.6		1993-03-19	215.6	
1992-11-04	116				

GEOCHECK VERSION 2.1
STATE DATABASE WELL INFORMATION

Map ID:	683		
Org. Identifier:	USGS-WA	Site ID:	USGS40001219958
Formal name:	USGS Washington Water Science Center		
Monloc Identifier:	USGS-463204120224201		
Monloc name:	12N/19E-13A02		
Monloc type:	Well		
Monloc desc:	GWSI DATABASE AUGMENTATION SITE		
Huc code:	17030003	Drainagearea value:	Not Reported
Drainagearea Units:	Not Reported	Contrib drainagearea:	Not Reported
Contrib drainagearea units:	Not Reported	Latitude:	46.5342944
Longitude:	-120.3795047	Sourcemap scale:	Not Reported
Horiz Acc measure:	10	Horiz Acc measure units:	seconds
Horiz Collection method:	Interpolated from map		
Horiz coord refsys:	NAD83	Vert measure val:	9999.99
Vert measure units:	feet	Vertacc measure val:	999
Vert accmeasure units:	feet		
Vertcollection method:	Unknown		
Vert coord refsys:	NGVD29	Countrycode:	US
Aquifername:	Not Reported		
Formation type:	Not Reported		
Aquifer type:	Not Reported		
Construction date:	19760511	Welldepth:	151
Welldepth units:	ft	Wellholedepth:	151
Wellholedepth units:	ft		

Ground-water levels, Number of Measurements: 1

Date	Feet below Surface	Feet to Sealevel
1976-05-11	60	

Map ID:	675		
Org. Identifier:	USGS-WA	Site ID:	USGS40001219944
Formal name:	USGS Washington Water Science Center		
Monloc Identifier:	USGS-463203120174201		
Monloc name:	12N/20E-15A01		
Monloc type:	Well		
Monloc desc:	Not Reported		
Huc code:	17030003	Drainagearea value:	Not Reported
Drainagearea Units:	Not Reported	Contrib drainagearea:	Not Reported
Contrib drainagearea units:	Not Reported	Latitude:	46.5340173
Longitude:	-120.2961685	Sourcemap scale:	24000
Horiz Acc measure:	1	Horiz Acc measure units:	seconds
Horiz Collection method:	Interpolated from map		
Horiz coord refsys:	NAD83	Vert measure val:	1250
Vert measure units:	feet	Vertacc measure val:	10
Vert accmeasure units:	feet		
Vertcollection method:	Interpolated from topographic map		
Vert coord refsys:	NGVD29	Countrycode:	US
Aquifername:	Not Reported		
Formation type:	Not Reported		

Aquifer type:	Not Reported		
Construction date:	19510201	Welldepth:	81
Welldepth units:	ft	Wellholedepth:	Not Reported
Wellholedepth units:	Not Reported		

Ground-water levels, Number of Measurements: 1

Date	Feet below Surface	Feet to Sealevel
1951-06-15	44.39	

Map ID:	678		
Org. Identifier:	USGS-WA	Site ID:	USGS40001219945
Formal name:	USGS Washington Water Science Center		
Monloc Identifier:	USGS-463203120235001		
Monloc name:	12N/19E-14A01		
Monloc type:	Well		
Monloc desc:	Not Reported		
Huc code:	17030003	Drainagearea value:	Not Reported
Drainagearea Units:	Not Reported	Contrib drainagearea:	Not Reported
Contrib drainagearea units:	Not Reported	Latitude:	46.5340165
Longitude:	-120.3983942	Sourcemap scale:	62500
Horiz Acc measure:	1	Horiz Acc measure units:	seconds
Horiz Collection method:	Interpolated from map		
Horiz coord refsys:	NAD83	Vert measure val:	1110
Vert measure units:	feet	Vertacc measure val:	20
Vert accmeasure units:	feet		
Vertcollection method:	Interpolated from topographic map		
Vert coord refsys:	NGVD29	Countrycode:	US
Aquifername:	Not Reported		
Formation type:	Not Reported		
Aquifer type:	Not Reported		
Construction date:	19060101	Welldepth:	2020
Welldepth units:	ft	Wellholedepth:	Not Reported
Wellholedepth units:	Not Reported		

Ground-water levels, Number of Measurements: 0

Map ID:	684		
Org. Identifier:	USGS-WA	Site ID:	USGS40001219928
Formal name:	USGS Washington Water Science Center		
Monloc Identifier:	USGS-463202120155302		
Monloc name:	12N/20E-13C01D1		
Monloc type:	Well		
Monloc desc:	Not Reported		
Huc code:	17030003	Drainagearea value:	Not Reported
Drainagearea Units:	Not Reported	Contrib drainagearea:	Not Reported
Contrib drainagearea units:	Not Reported	Latitude:	46.5338231
Longitude:	-120.2658897	Sourcemap scale:	24000

Horiz Acc measure:	.5	Horiz Acc measure units:	seconds
Horiz Collection method:	Global positioning system (GPS), uncorrected		
Horiz coord refsys:	NAD83	Vert measure val:	1358
Vert measure units:	feet	Vertacc measure val:	10
Vert accmeasure units:	feet		
Vertcollection method:	Interpolated from topographic map		
Vert coord refsys:	NGVD29	Countrycode:	US
Aquifername:	Not Reported		
Formation type:	Not Reported		
Aquifer type:	Not Reported		
Construction date:	19940610	Welldepth:	2117
Welldepth units:	ft	Wellholedepth:	2117
Wellholedepth units:	ft		

Ground-water levels, Number of Measurements: 3

Date	Feet below Surface	Feet to Sealevel	Date	Feet below Surface	Feet to Sealevel
2001-03-29	201.13		1999-03-16	199	
1994-07-16	220				

Map ID:	681		
Org. Identifier:	USGS-WA	Site ID:	USGS40001219857
Formal name:	USGS Washington Water Science Center		
Monloc Identifier:	USGS-463159120214201		
Monloc name:	12N/20E-18B01		
Monloc type:	Well		
Monloc desc:	Not Reported		
Huc code:	17030003	Drainagearea value:	Not Reported
Drainagearea Units:	Not Reported	Contrib drainagearea:	Not Reported
Contrib drainagearea units:	Not Reported	Latitude:	46.5332668
Longitude:	-120.3619763	Sourcemap scale:	24000
Horiz Acc measure:	.5	Horiz Acc measure units:	seconds
Horiz Collection method:	Global positioning system (GPS), uncorrected		
Horiz coord refsys:	NAD83	Vert measure val:	1170
Vert measure units:	feet	Vertacc measure val:	10
Vert accmeasure units:	feet		
Vertcollection method:	Interpolated from topographic map		
Vert coord refsys:	NGVD29	Countrycode:	US
Aquifername:	Not Reported		
Formation type:	Columbia River Basalt Group		
Aquifer type:	Not Reported		
Construction date:	19771201	Welldepth:	1035
Welldepth units:	ft	Wellholedepth:	1035
Wellholedepth units:	ft		

Ground-water levels, Number of Measurements: 3

Date	Feet below Surface	Feet to Sealevel	Date	Feet below Surface	Feet to Sealevel
2001-08-23					
Note: The site was being pumped.					
1978-10-08	55				
1978-10-08	249				
Note: The site was being pumped.					

GEOCHECK VERSION 2.1
STATE DATABASE WELL INFORMATION

Map ID:	682		
Org. Identifier:	USGS-WA	Site ID:	USGS40001219876
Formal name:	USGS Washington Water Science Center		
Monloc Identifier:	USGS-463200119525001		
Monloc name:	12N/23E-13B01		
Monloc type:	Well		
Monloc desc:	Not Reported		
Huc code:	17030003	Drainagearea value:	Not Reported
Drainagearea Units:	Not Reported	Contrib drainagearea:	Not Reported
Contrib drainagearea units:	Not Reported	Latitude:	46.5331879
Longitude:	-119.8817073	Sourcemap scale:	24000
Horiz Acc measure:	5	Horiz Acc measure units:	seconds
Horiz Collection method:	Interpolated from map		
Horiz coord refsys:	NAD83	Vert measure val:	1255
Vert measure units:	feet	Vertacc measure val:	10
Vert accmeasure units:	feet		
Vertcollection method:	Interpolated from topographic map		
Vert coord refsys:	NGVD29	Countrycode:	US
Aquifername:	Not Reported		
Formation type:	Not Reported		
Aquifer type:	Not Reported		
Construction date:	19610101	Welldepth:	153
Welldepth units:	ft	Wellholedepth:	Not Reported
Wellholedepth units:	Not Reported		

Ground-water levels, Number of Measurements: 0

Map ID:	685		
Org. Identifier:	USGS-WA	Site ID:	USGS40001219879
Formal name:	USGS Washington Water Science Center		
Monloc Identifier:	USGS-463200120181601		
Monloc name:	12N/20E-15C05		
Monloc type:	Well		
Monloc desc:	GWSI DATABASE AUGMENTATION SITE		
Huc code:	17030003	Drainagearea value:	Not Reported
Drainagearea Units:	Not Reported	Contrib drainagearea:	Not Reported
Contrib drainagearea units:	Not Reported	Latitude:	46.5331839
Longitude:	-120.3056132	Sourcemap scale:	Not Reported
Horiz Acc measure:	10	Horiz Acc measure units:	seconds
Horiz Collection method:	Interpolated from map		
Horiz coord refsys:	NAD83	Vert measure val:	9999.99
Vert measure units:	feet	Vertacc measure val:	999
Vert accmeasure units:	feet		
Vertcollection method:	Unknown		
Vert coord refsys:	NGVD29	Countrycode:	US
Aquifername:	Not Reported		
Formation type:	Not Reported		
Aquifer type:	Not Reported		
Construction date:	19810210	Welldepth:	167
Welldepth units:	ft	Wellholedepth:	167
Wellholedepth units:	ft		

Ground-water levels, Number of Measurements: 0

GEOCHECK VERSION 2.1
STATE DATABASE WELL INFORMATION

Map ID:	685		
Org. Identifier:	USGS-WA	Site ID:	USGS40001219878
Formal name:	USGS Washington Water Science Center		
Monloc Identifier:	USGS-463200120181501		
Monloc name:	12N/20E-15C04		
Monloc type:	Well		
Monloc desc:	GWSI DATABASE AUGMENTATION SITE		
Huc code:	17030003	Drainagearea value:	Not Reported
Drainagearea Units:	Not Reported	Contrib drainagearea:	Not Reported
Contrib drainagearea units:	Not Reported	Latitude:	46.5331839
Longitude:	-120.3053354	Sourcemap scale:	Not Reported
Horiz Acc measure:	10	Horiz Acc measure units:	seconds
Horiz Collection method:	Interpolated from map		
Horiz coord refsys:	NAD83	Vert measure val:	9999.99
Vert measure units:	feet	Vertacc measure val:	999
Vert accmeasure units:	feet		
Vertcollection method:	Unknown		
Vert coord refsys:	NGVD29	Countrycode:	US
Aquifername:	Not Reported		
Formation type:	Not Reported		
Aquifer type:	Not Reported		
Construction date:	19810209	Welldepth:	147
Welldepth units:	ft	Wellholedepth:	147
Wellholedepth units:	ft		

Ground-water levels, Number of Measurements: 1

Date	Feet below Surface	Feet to Sealevel
1981-02-10	21	

Map ID:	685		
Org. Identifier:	USGS-WA	Site ID:	USGS40001219877
Formal name:	USGS Washington Water Science Center		
Monloc Identifier:	USGS-463200120181401		
Monloc name:	12N/20E-15C03		
Monloc type:	Well		
Monloc desc:	GWSI DATABASE AUGMENTATION SITE		
Huc code:	17030003	Drainagearea value:	Not Reported
Drainagearea Units:	Not Reported	Contrib drainagearea:	Not Reported
Contrib drainagearea units:	Not Reported	Latitude:	46.5331839
Longitude:	-120.3050577	Sourcemap scale:	Not Reported
Horiz Acc measure:	10	Horiz Acc measure units:	seconds
Horiz Collection method:	Interpolated from map		
Horiz coord refsys:	NAD83	Vert measure val:	9999.99
Vert measure units:	feet	Vertacc measure val:	999
Vert accmeasure units:	feet		
Vertcollection method:	Unknown		
Vert coord refsys:	NGVD29	Countrycode:	US
Aquifername:	Not Reported		
Formation type:	Not Reported		

Aquifer type:	Not Reported		
Construction date:	19780825	Welldepth:	115
Welldepth units:	ft	Wellholedepth:	120
Wellholedepth units:	ft		

Ground-water levels, Number of Measurements: 1

Date	Feet below Surface	Feet to Sealevel
1978-08-29	15	

Map ID:	679		
Org. Identifier:	USGS-WA	Site ID:	USGS40001219880
Formal name:	USGS Washington Water Science Center		
Monloc Identifier:	USGS-463200120203001		
Monloc name:	12N/20E-17B01		
Monloc type:	Well		
Monloc desc:	Not Reported		
Huc code:	17030003	Drainagearea value:	Not Reported
Drainagearea Units:	Not Reported	Contrib drainagearea:	Not Reported
Contrib drainagearea units:	Not Reported	Latitude:	46.5331836
Longitude:	-120.3427812	Sourcemap scale:	24000
Horiz Acc measure:	.5	Horiz Acc measure units:	seconds
Horiz Collection method:	Global positioning system (GPS), uncorrected		
Horiz coord refsys:	NAD83	Vert measure val:	1190
Vert measure units:	feet	Vertacc measure val:	10
Vert accmeasure units:	feet		
Vertcollection method:	Interpolated from topographic map		
Vert coord refsys:	NGVD29	Countrycode:	US
Aquifername:	Not Reported		
Formation type:	Not Reported		
Aquifer type:	Not Reported		
Construction date:	19810801	Welldepth:	232
Welldepth units:	ft	Wellholedepth:	232
Wellholedepth units:	ft		

Ground-water levels, Number of Measurements: 2

Date	Feet below Surface	Feet to Sealevel	Date	Feet below Surface	Feet to Sealevel
2001-08-23	90.83		1991-08-17	90	

Map ID:	683		
Org. Identifier:	USGS-WA	Site ID:	USGS40001219881
Formal name:	USGS Washington Water Science Center		
Monloc Identifier:	USGS-463200120223701		
Monloc name:	12N/19E-13A01		
Monloc type:	Well		
Monloc desc:	GWSI DATABASE AUGMENTATION SITE		
Huc code:	17030003	Drainagearea value:	Not Reported
Drainagearea Units:	Not Reported	Contrib drainagearea:	Not Reported
Contrib drainagearea units:	Not Reported	Latitude:	46.5331833
Longitude:	-120.3781157	Sourcemap scale:	Not Reported

Horiz Acc measure:	10	Horiz Acc measure units:	seconds
Horiz Collection method:	Interpolated from map		
Horiz coord refsys:	NAD83	Vert measure val:	9999.99
Vert measure units:	feet	Vertacc measure val:	999
Vert accmeasure units:	feet		
Vertcollection method:	Unknown		
Vert coord refsys:	NGVD29	Countrycode:	US
Aquifername:	Not Reported		
Formation type:	Not Reported		
Aquifer type:	Not Reported		
Construction date:	19760408	Welldepth:	166
Welldepth units:	ft	Wellholedepth:	166
Wellholedepth units:	ft		

Ground-water levels, Number of Measurements: 1

Date	Feet below Surface	Feet to Sealevel
1976-04-09	60	

Map ID:	678		
Org. Identifier:	USGS-WA	Site ID:	USGS40001219882
Formal name:	USGS Washington Water Science Center		
Monloc Identifier:	USGS-463200120233701		
Monloc name:	12N/19E-13D01		
Monloc type:	Well		
Monloc desc:	Not Reported		
Huc code:	17030003	Drainagearea value:	Not Reported
Drainagearea Units:	Not Reported	Contrib drainagearea:	Not Reported
Contrib drainagearea units:	Not Reported	Latitude:	46.5331832
Longitude:	-120.394783	Sourcemap scale:	62500
Horiz Acc measure:	1	Horiz Acc measure units:	seconds
Horiz Collection method:	Interpolated from map		
Horiz coord refsys:	NAD83	Vert measure val:	1095
Vert measure units:	feet	Vertacc measure val:	20
Vert accmeasure units:	feet		
Vertcollection method:	Interpolated from topographic map		
Vert coord refsys:	NGVD29	Countrycode:	US
Aquifername:	Not Reported		
Formation type:	Ellensburg Formation		
Aquifer type:	Not Reported		
Construction date:	19100101	Welldepth:	110
Welldepth units:	ft	Wellholedepth:	Not Reported
Wellholedepth units:	Not Reported		

Ground-water levels, Number of Measurements: 1

Date	Feet below Surface	Feet to Sealevel
1951-06-18	30.77	

GEOCHECK VERSION 2.1
STATE DATABASE WELL INFORMATION

Map ID:	679		
Org. Identifier:	USGS-WA	Site ID:	USGS40001219855
Formal name:	USGS Washington Water Science Center		
Monloc Identifier:	USGS-463159120202901		
Monloc name:	12N/20E-17C01		
Monloc type:	Well		
Monloc desc:	Not Reported		
Huc code:	17030003	Drainagearea value:	Not Reported
Drainagearea Units:	Not Reported	Contrib drainagearea:	Not Reported
Contrib drainagearea units:	Not Reported	Latitude:	46.5330169
Longitude:	-120.3456979	Sourcemap scale:	24000
Horiz Acc measure:	.5	Horiz Acc measure units:	seconds
Horiz Collection method:	Global positioning system (GPS), uncorrected		
Horiz coord refsys:	NAD83	Vert measure val:	1180
Vert measure units:	feet	Vertacc measure val:	10
Vert accmeasure units:	feet		
Vertcollection method:	Interpolated from topographic map		
Vert coord refsys:	NGVD29	Countrycode:	US
Aquifername:	Not Reported		
Formation type:	Not Reported		
Aquifer type:	Not Reported		
Construction date:	19861111	Welldepth:	605
Welldepth units:	ft	Wellholedepth:	625
Wellholedepth units:	ft		

Ground-water levels, Number of Measurements: 14

Date	Feet below Surface	Feet to Sealevel	Date	Feet below Surface	Feet to Sealevel
2001-08-23	261				
Note: The site was being pumped.					
2000-03-16	108				
1999-03-18	87				
Note: The site had been pumped recently.					
1997-03-19					
Note: The site was being pumped.					
1995-03-10	120		1992-03-04	72.7	
1991-03-17	160		1990-11-01	138	
1990-02-28	109		1989-11-07	115	
1989-03-15	141		1988-10-27	111	
1988-03-11	109		1986-12-01	70	

Map ID:	675		
Org. Identifier:	USGS-WA	Site ID:	USGS40001219850
Formal name:	USGS Washington Water Science Center		
Monloc Identifier:	USGS-463159120175701		
Monloc name:	12N/20E-15B01		
Monloc type:	Well		
Monloc desc:	GWSI DATABASE AUGMENTATION SITE		
Huc code:	17030003	Drainagearea value:	Not Reported
Drainagearea Units:	Not Reported	Contrib drainagearea:	Not Reported
Contrib drainagearea units:	Not Reported	Latitude:	46.5329062
Longitude:	-120.3003353	Sourcemap scale:	Not Reported

Horiz Acc measure:	10	Horiz Acc measure units:	seconds
Horiz Collection method:	Interpolated from map		
Horiz coord refsys:	NAD83	Vert measure val:	9999.99
Vert measure units:	feet	Vertacc measure val:	999
Vert accmeasure units:	feet		
Vertcollection method:	Unknown		
Vert coord refsys:	NGVD29	Countrycode:	US
Aquifername:	Not Reported		
Formation type:	Not Reported		
Aquifer type:	Not Reported		
Construction date:	19780718	Welldepth:	116
Welldepth units:	ft	Wellholedepth:	116
Wellholedepth units:	ft		

Ground-water levels, Number of Measurements: 1

Date	Feet below Surface	Feet to Sealevel
1978-07-18	59	

Map ID:	675		
Org. Identifier:	USGS-WA	Site ID:	USGS40001219849
Formal name:	USGS Washington Water Science Center		
Monloc Identifier:	USGS-463159120175601		
Monloc name:	12N/20E-15B02		
Monloc type:	Well		
Monloc desc:	GWSI DATABASE AUGMENTATION SITE		
Huc code:	17030003	Drainagearea value:	Not Reported
Drainagearea Units:	Not Reported	Contrib drainagearea:	Not Reported
Contrib drainagearea units:	Not Reported	Latitude:	46.5329062
Longitude:	-120.3000575	Sourcemap scale:	Not Reported
Horiz Acc measure:	10	Horiz Acc measure units:	seconds
Horiz Collection method:	Interpolated from map		
Horiz coord refsys:	NAD83	Vert measure val:	9999.99
Vert measure units:	feet	Vertacc measure val:	999
Vert accmeasure units:	feet		
Vertcollection method:	Unknown		
Vert coord refsys:	NGVD29	Countrycode:	US
Aquifername:	Not Reported		
Formation type:	Unclassified Overburden		
Aquifer type:	Not Reported		
Construction date:	19830429	Welldepth:	180
Welldepth units:	ft	Wellholedepth:	183
Wellholedepth units:	ft		

Ground-water levels, Number of Measurements: 1

Date	Feet below Surface	Feet to Sealevel
1983-05-11	25	

GEOCHECK VERSION 2.1
STATE DATABASE WELL INFORMATION

Map ID:	685		
Org. Identifier:	USGS-WA	Site ID:	USGS40001219853
Formal name:	USGS Washington Water Science Center		
Monloc Identifier:	USGS-463159120181601		
Monloc name:	12N/20E-15C06		
Monloc type:	Well		
Monloc desc:	GWSI DATABASE AUGMENTATION SITE		
Huc code:	17030003	Drainagearea value:	Not Reported
Drainagearea Units:	Not Reported	Contrib drainagearea:	Not Reported
Contrib drainagearea units:	Not Reported	Latitude:	46.5329061
Longitude:	-120.3056132	Sourcemap scale:	Not Reported
Horiz Acc measure:	10	Horiz Acc measure units:	seconds
Horiz Collection method:	Interpolated from map		
Horiz coord refsys:	NAD83	Vert measure val:	9999.99
Vert measure units:	feet	Vertacc measure val:	999
Vert accmeasure units:	feet		
Vertcollection method:	Unknown		
Vert coord refsys:	NGVD29	Countrycode:	US
Aquifername:	Not Reported		
Formation type:	Not Reported		
Aquifer type:	Not Reported		
Construction date:	19881018	Welldepth:	150
Welldepth units:	ft	Wellholedepth:	150
Wellholedepth units:	ft		

Ground-water levels, Number of Measurements: 1

Date	Feet below Surface	Feet to Sealevel
1988-10-19	12	

Map ID:	685		
Org. Identifier:	USGS-WA	Site ID:	USGS40001219852
Formal name:	USGS Washington Water Science Center		
Monloc Identifier:	USGS-463159120181501		
Monloc name:	12N/20E-15C01		
Monloc type:	Well		
Monloc desc:	GWSI DATABASE AUGMENTATION SITE		
Huc code:	17030003	Drainagearea value:	Not Reported
Drainagearea Units:	Not Reported	Contrib drainagearea:	Not Reported
Contrib drainagearea units:	Not Reported	Latitude:	46.5329061
Longitude:	-120.3053354	Sourcemap scale:	Not Reported
Horiz Acc measure:	10	Horiz Acc measure units:	seconds
Horiz Collection method:	Interpolated from map		
Horiz coord refsys:	NAD83	Vert measure val:	9999.99
Vert measure units:	feet	Vertacc measure val:	999
Vert accmeasure units:	feet		
Vertcollection method:	Unknown		
Vert coord refsys:	NGVD29	Countrycode:	US
Aquifername:	Not Reported		
Formation type:	Not Reported		

Aquifer type:	Not Reported		
Construction date:	19771021	Welldepth:	56
Welldepth units:	ft	Wellholedepth:	56
Wellholedepth units:	ft		

Ground-water levels, Number of Measurements: 1

Date	Feet below Surface	Feet to Sealevel
1977-10-21	16	

Map ID:	685		
Org. Identifier:	USGS-WA	Site ID:	USGS40001219851
Formal name:	USGS Washington Water Science Center		
Monloc Identifier:	USGS-463159120181401		
Monloc name:	12N/20E-15C02		
Monloc type:	Well		
Monloc desc:	GWSI DATABASE AUGMENTATION SITE		
Huc code:	17030003	Drainagearea value:	Not Reported
Drainagearea Units:	Not Reported	Contrib drainagearea:	Not Reported
Contrib drainagearea units:	Not Reported	Latitude:	46.5329061
Longitude:	-120.3050577	Sourcemap scale:	Not Reported
Horiz Acc measure:	10	Horiz Acc measure units:	seconds
Horiz Collection method:	Interpolated from map		
Horiz coord refsys:	NAD83	Vert measure val:	9999.99
Vert measure units:	feet	Vertacc measure val:	999
Vert accmeasure units:	feet		
Vertcollection method:	Unknown		
Vert coord refsys:	NGVD29	Countrycode:	US
Aquifername:	Not Reported		
Formation type:	Not Reported		
Aquifer type:	Not Reported		
Construction date:	19780524	Welldepth:	56
Welldepth units:	ft	Wellholedepth:	56
Wellholedepth units:	ft		

Ground-water levels, Number of Measurements: 1

Date	Feet below Surface	Feet to Sealevel
1978-05-24	18	

Map ID:	686		
Org. Identifier:	USGS-WA	Site ID:	USGS40001219854
Formal name:	USGS Washington Water Science Center		
Monloc Identifier:	USGS-463159120185301		
Monloc name:	12N/20E-16A01		
Monloc type:	Well		
Monloc desc:	GWSI DATABASE AUGMENTATION SITE		
Huc code:	17030003	Drainagearea value:	Not Reported
Drainagearea Units:	Not Reported	Contrib drainagearea:	Not Reported
Contrib drainagearea units:	Not Reported	Latitude:	46.532906
Longitude:	-120.3158914	Sourcemap scale:	Not Reported

Horiz Acc measure:	10	Horiz Acc measure units:	seconds
Horiz Collection method:	Interpolated from map		
Horiz coord refsys:	NAD83	Vert measure val:	9999.99
Vert measure units:	feet	Vertacc measure val:	999
Vert accmeasure units:	feet		
Vertcollection method:	Unknown		
Vert coord refsys:	NGVD29	Countrycode:	US
Aquifername:	Not Reported		
Formation type:	Not Reported		
Aquifer type:	Not Reported		
Construction date:	19830322	Welldepth:	150
Welldepth units:	ft	Wellholedepth:	155
Wellholedepth units:	ft		

Ground-water levels, Number of Measurements: 1

Date	Feet below Surface	Feet to Sealevel
1983-03-22	123	

Map ID:	679		
Org. Identifier:	USGS-WA	Site ID:	USGS40001219856
Formal name:	USGS Washington Water Science Center		
Monloc Identifier:	USGS-463159120202902		
Monloc name:	12N/20E-17C01R1		
Monloc type:	Well		
Monloc desc:	GWSI DATABASE AUGMENTATION SITE		
Huc code:	17030003	Drainagearea value:	Not Reported
Drainagearea Units:	Not Reported	Contrib drainagearea:	Not Reported
Contrib drainagearea units:	Not Reported	Latitude:	46.5329058
Longitude:	-120.3425589	Sourcemap scale:	Not Reported
Horiz Acc measure:	10	Horiz Acc measure units:	seconds
Horiz Collection method:	Interpolated from map		
Horiz coord refsys:	NAD83	Vert measure val:	9999.99
Vert measure units:	feet	Vertacc measure val:	999
Vert accmeasure units:	feet		
Vertcollection method:	Unknown		
Vert coord refsys:	NGVD29	Countrycode:	US
Aquifername:	Not Reported		
Formation type:	Unclassified Overburden		
Aquifer type:	Not Reported		
Construction date:	19880725	Welldepth:	585
Welldepth units:	ft	Wellholedepth:	585
Wellholedepth units:	ft		

Ground-water levels, Number of Measurements: 1

Date	Feet below Surface	Feet to Sealevel
1988-08-04	90	

GEOCHECK VERSION 2.1
STATE DATABASE WELL INFORMATION

Map ID:	687		
Org. Identifier:	USGS-WA	Site ID:	USGS40001219835
Formal name:	USGS Washington Water Science Center		
Monloc Identifier:	USGS-463158120152601		
Monloc name:	12N/20E-13B01		
Monloc type:	Well		
Monloc desc:	GWSI DATABASE AUGMENTATION SITE		
Huc code:	17030003	Drainagearea value:	Not Reported
Drainagearea Units:	Not Reported	Contrib drainagearea:	Not Reported
Contrib drainagearea units:	Not Reported	Latitude:	46.5326287
Longitude:	-120.2583894	Sourcemap scale:	Not Reported
Horiz Acc measure:	10	Horiz Acc measure units:	seconds
Horiz Collection method:	Interpolated from map		
Horiz coord refsys:	NAD83	Vert measure val:	9999.99
Vert measure units:	feet	Vertacc measure val:	999
Vert accmeasure units:	feet		
Vertcollection method:	Unknown		
Vert coord refsys:	NGVD29	Countrycode:	US
Aquifername:	Not Reported		
Formation type:	Unclassified Overburden		
Aquifer type:	Not Reported		
Construction date:	19840522	Welldepth:	282
Welldepth units:	ft	Wellholedepth:	282
Wellholedepth units:	ft		

Ground-water levels, Number of Measurements: 1

Date	Feet below Surface	Feet to Sealevel
1984-05-31	166	

Map ID:	688		
Org. Identifier:	USGS-WA	Site ID:	USGS40001211831
Formal name:	USGS Washington Water Science Center		
Monloc Identifier:	USGS-460156119523301		
Monloc name:	12N/23E-13G01		
Monloc type:	Well		
Monloc desc:	Not Reported		
Huc code:	17070101	Drainagearea value:	Not Reported
Drainagearea Units:	Not Reported	Contrib drainagearea:	Not Reported
Contrib drainagearea units:	Not Reported	Latitude:	46.5320768
Longitude:	-119.8769849	Sourcemap scale:	24000
Horiz Acc measure:	1	Horiz Acc measure units:	seconds
Horiz Collection method:	Interpolated from map		
Horiz coord refsys:	NAD83	Vert measure val:	1240
Vert measure units:	feet	Vertacc measure val:	10
Vert accmeasure units:	feet		
Vertcollection method:	Interpolated from topographic map		
Vert coord refsys:	NGVD29	Countrycode:	US
Aquifername:	Not Reported		
Formation type:	Not Reported		

Aquifer type:	Not Reported		
Construction date:	19680807	Welldepth:	230
Welldepth units:	ft	Wellholedepth:	232
Wellholedepth units:	ft		

Ground-water levels, Number of Measurements: 1

Date	Feet below Surface	Feet to Sealevel
1968-08-09	114	

Map ID:	689		
Org. Identifier:	USGS-WA	Site ID:	USGS40001219819
Formal name:	USGS Washington Water Science Center		
Monloc Identifier:	USGS-463156119554301		
Monloc name:	12N/23E-15C01		
Monloc type:	Well		
Monloc desc:	GWSI DATABASE AUGMENTATION SITE		
Huc code:	17030003	Drainagearea value:	Not Reported
Drainagearea Units:	Not Reported	Contrib drainagearea:	Not Reported
Contrib drainagearea units:	Not Reported	Latitude:	46.5320763
Longitude:	-119.9297647	Sourcemap scale:	Not Reported
Horiz Acc measure:	10	Horiz Acc measure units:	seconds
Horiz Collection method:	Interpolated from map		
Horiz coord refsys:	NAD83	Vert measure val:	9999.99
Vert measure units:	feet	Vertacc measure val:	999
Vert accmeasure units:	feet		
Vertcollection method:	Unknown		
Vert coord refsys:	NGVD29	Countrycode:	US
Aquifername:	Not Reported		
Formation type:	Not Reported		
Aquifer type:	Not Reported		
Construction date:	19790702	Welldepth:	476
Welldepth units:	ft	Wellholedepth:	476
Wellholedepth units:	ft		

Ground-water levels, Number of Measurements: 1

Date	Feet below Surface	Feet to Sealevel
1979-07-18	268	

Map ID:	675		
Org. Identifier:	USGS-WA	Site ID:	USGS40001219820
Formal name:	USGS Washington Water Science Center		
Monloc Identifier:	USGS-463156120173401		
Monloc name:	12N/20E-15A02		
Monloc type:	Well		
Monloc desc:	Not Reported		
Huc code:	17030003	Drainagearea value:	Not Reported
Drainagearea Units:	Not Reported	Contrib drainagearea:	Not Reported
Contrib drainagearea units:	Not Reported	Latitude:	46.5320729
Longitude:	-120.2938906	Sourcemap scale:	24000

Horiz Acc measure:	.5	Horiz Acc measure units:	seconds
Horiz Collection method:	Global positioning system (GPS), uncorrected		
Horiz coord refsys:	NAD83	Vert measure val:	1220
Vert measure units:	feet	Vertacc measure val:	10
Vert accmeasure units:	feet		
Vertcollection method:	Interpolated from topographic map		
Vert coord refsys:	NGVD29	Countrycode:	US
Aquifername:	Not Reported		
Formation type:	Not Reported		
Aquifer type:	Not Reported		
Construction date:	19920713	Welldepth:	2100
Welldepth units:	ft	Wellholedepth:	2100
Wellholedepth units:	ft		

Ground-water levels, Number of Measurements: 10

Date	Feet below Surface	Feet to Sealevel	Date	Feet below Surface	Feet to Sealevel
2001-08-23	113				
Note: The site was being pumped.					
2000-03-16	98		1999-03-15	63	
1997-03-21	59		1996-03-14	88	
1995-03-10	91		1994-03-08	84	
1993-03-11	76.7				
Note: Foreign substance was present on the surface of the water.					
1992-12-24	78.5		1992-08-31	85	

Map ID:	690		
Org. Identifier:	USGS-WA	Site ID:	USGS40001219750
Formal name:	USGS Washington Water Science Center		
Monloc Identifier:	USGS-463151120015903		
Monloc name:	12N/22E-14C01D2		
Monloc type:	Well		
Monloc desc:	Not Reported		
Huc code:	17030003	Drainagearea value:	Not Reported
Drainagearea Units:	Not Reported	Contrib drainagearea:	Not Reported
Contrib drainagearea units:	Not Reported	Latitude:	46.531242
Longitude:	-120.034491	Sourcemap scale:	24000
Horiz Acc measure:	10	Horiz Acc measure units:	seconds
Horiz Collection method:	Interpolated from map		
Horiz coord refsys:	NAD83	Vert measure val:	1960
Vert measure units:	feet	Vertacc measure val:	40
Vert accmeasure units:	feet		
Vertcollection method:	Interpolated from topographic map		
Vert coord refsys:	NGVD29	Countrycode:	US
Aquifername:	Not Reported		
Formation type:	Not Reported		
Aquifer type:	Not Reported		
Construction date:	19010101	Welldepth:	498
Welldepth units:	ft	Wellholedepth:	500
Wellholedepth units:	ft		

Ground-water levels, Number of Measurements: 1

Date	Feet below Surface	Feet to Sealevel
1972-09-26	311	

Map ID:	690		
Org. Identifier:	USGS-WA	Site ID:	USGS40001219749
Formal name:	USGS Washington Water Science Center		
Monloc Identifier:	USGS-463151120015902		
Monloc name:	12N/22E-14C01D1		
Monloc type:	Well		
Monloc desc:	PRE-09-26-72 DEEPENED TO 489 FEET		
Huc code:	17030003	Drainagearea value:	Not Reported
Drainagearea Units:	Not Reported	Contrib drainagearea:	Not Reported
Contrib drainagearea units:	Not Reported	Latitude:	46.531242
Longitude:	-120.034491	Sourcemap scale:	24000
Horiz Acc measure:	10	Horiz Acc measure units:	seconds
Horiz Collection method:	Interpolated from map		
Horiz coord refsys:	NAD83	Vert measure val:	1960
Vert measure units:	feet	Vertacc measure val:	40
Vert accmeasure units:	feet		
Vertcollection method:	Interpolated from topographic map		
Vert coord refsys:	NGVD29	Countrycode:	US
Aquifername:	Not Reported		
Formation type:	Not Reported		
Aquifer type:	Not Reported		
Construction date:	19010101	Welldepth:	412
Welldepth units:	ft	Wellholedepth:	500
Wellholedepth units:	ft		

Ground-water levels, Number of Measurements: 1

Date	Feet below Surface	Feet to Sealevel
1971-08-27	173	

Map ID:	675		
Org. Identifier:	USGS-WA	Site ID:	USGS40001219771
Formal name:	USGS Washington Water Science Center		
Monloc Identifier:	USGS-463152120174801		
Monloc name:	12N/20E-15NE1		
Monloc type:	Well		
Monloc desc:	GWSI DATABASE AUGMENTATION SITE		
Huc code:	17030003	Drainagearea value:	Not Reported
Drainagearea Units:	Not Reported	Contrib drainagearea:	Not Reported
Contrib drainagearea units:	Not Reported	Latitude:	46.5309617
Longitude:	-120.2978352	Sourcemap scale:	Not Reported

Horiz Acc measure:	10	Horiz Acc measure units:	seconds
Horiz Collection method:	Interpolated from map		
Horiz coord refsys:	NAD83	Vert measure val:	9999.99
Vert measure units:	feet	Vertacc measure val:	999
Vert accmeasure units:	feet		
Vertcollection method:	Unknown		
Vert coord refsys:	NGVD29	Countrycode:	US
Aquifername:	Not Reported		
Formation type:	Not Reported		
Aquifer type:	Not Reported		
Construction date:	19870720	Welldepth:	168
Welldepth units:	ft	Wellholedepth:	168
Wellholedepth units:	ft		

Ground-water levels, Number of Measurements: 1

Date	Feet below Surface	Feet to Sealevel
1987-07-20	90	

Map ID:	690		
Org. Identifier:	USGS-WA	Site ID:	USGS40001219748
Formal name:	USGS Washington Water Science Center		
Monloc Identifier:	USGS-463151120015901		
Monloc name:	12N/22E-14C02		
Monloc type:	Well		
Monloc desc:	Not Reported		
Huc code:	17030003	Drainagearea value:	Not Reported
Drainagearea Units:	Not Reported	Contrib drainagearea:	Not Reported
Contrib drainagearea units:	Not Reported	Latitude:	46.5306864
Longitude:	-120.0342132	Sourcemap scale:	24000
Horiz Acc measure:	1	Horiz Acc measure units:	seconds
Horiz Collection method:	Interpolated from map		
Horiz coord refsys:	NAD83	Vert measure val:	1960
Vert measure units:	feet	Vertacc measure val:	10
Vert accmeasure units:	feet		
Vertcollection method:	Interpolated from topographic map		
Vert coord refsys:	NGVD29	Countrycode:	US
Aquifername:	Not Reported		
Formation type:	Not Reported		
Aquifer type:	Not Reported		
Construction date:	19750331	Welldepth:	365
Welldepth units:	ft	Wellholedepth:	Not Reported
Wellholedepth units:	Not Reported		

Ground-water levels, Number of Measurements: 1

Date	Feet below Surface	Feet to Sealevel
1975-04-02	345	

GEOCHECK VERSION 2.1
STATE DATABASE WELL INFORMATION

Map ID:	686		
Org. Identifier:	USGS-WA	Site ID:	USGS40001219802
Formal name:	USGS Washington Water Science Center		
Monloc Identifier:	USGS-463154120191401		
Monloc name:	12N/20E-16H02		
Monloc type:	Well		
Monloc desc:	Not Reported		
Huc code:	17030003	Drainagearea value:	Not Reported
Drainagearea Units:	Not Reported	Contrib drainagearea:	Not Reported
Contrib drainagearea units:	Not Reported	Latitude:	46.5306283
Longitude:	-120.3176414	Sourcemap scale:	24000
Horiz Acc measure:	.5	Horiz Acc measure units:	seconds
Horiz Collection method:	Global positioning system (GPS), uncorrected		
Horiz coord refsys:	NAD83	Vert measure val:	1290
Vert measure units:	feet	Vertacc measure val:	10
Vert accmeasure units:	feet		
Vertcollection method:	Interpolated from topographic map		
Vert coord refsys:	NGVD29	Countrycode:	US
Aquifername:	Not Reported		
Formation type:	Ellensburg Formation		
Aquifer type:	Not Reported		
Construction date:	19771229	Welldepth:	405
Welldepth units:	ft	Wellholedepth:	405
Wellholedepth units:	ft		

Ground-water levels, Number of Measurements: 51

Date	Feet below Surface	Feet to Sealevel	Date	Feet below Surface	Feet to Sealevel
2001-08-23	123.72		2000-03-16	119.0	
1999-03-15	118.1		1998-03-17	117.6	
1997-03-19	117.4		1996-04-15	119.7	
1995-04-13	123.8		1994-03-04	120.9	
1993-03-10	120.9		1991-03-17	120.76	
1990-11-01	121.1		1990-02-28	120.7	
1989-11-07	120.4		1989-03-15	117.17	
1988-10-27	171.4		1988-08-26	125.2	
1988-07-29	125.4		1988-07-06	125.4	
1988-06-02	123.42		1988-05-04	129.49	
1988-03-16	122.5		1987-11-10	122.32	
1986-12-20	129.8		1985-11-27	121.26	
1985-09-27	124.4		1985-07-10	123.3	
1985-03-12	120.25		1984-11-29	118.86	
1984-03-01	120.92		1983-11-02	120.6	
1983-09-02	125.9		1983-03-07	122.4	
1982-10-19	122.3		1982-02-24	120.9	
1981-10-27	120.1		1981-03-11	121.6	
1980-04-16	121.6		1980-01-18	120.8	
1979-12-10	120.4		1979-11-05	120.2	
1979-09-21	122.1		1979-07-01	121.8	
1979-05-19	119.9		1979-03-21	118.4	
1979-02-08	118.79		1978-06-29	119.29	
1978-06-01	120.9		1978-05-02	120.4	
1978-03-10	119.9		1978-01-27	188.9	
1978-01-05	120				

GEOCHECK VERSION 2.1
STATE DATABASE WELL INFORMATION

Map ID:	691		
Org. Identifier:	USGS-WA	Site ID:	USGS40001219653
Formal name:	USGS Washington Water Science Center		
Monloc Identifier:	USGS-463140119594701		
Monloc name:	12N/23E-18F01		
Monloc type:	Well		
Monloc desc:	Not Reported		
Huc code:	17030003	Drainagearea value:	Not Reported
Drainagearea Units:	Not Reported	Contrib drainagearea:	Not Reported
Contrib drainagearea units:	Not Reported	Latitude:	46.5301868
Longitude:	-119.9940449	Sourcemap scale:	24000
Horiz Acc measure:	.5	Horiz Acc measure units:	seconds
Horiz Collection method:	Global positioning system (GPS), uncorrected		
Horiz coord refsys:	NAD83	Vert measure val:	1750
Vert measure units:	feet	Vertacc measure val:	10
Vert accmeasure units:	feet		
Vertcollection method:	Interpolated from topographic map		
Vert coord refsys:	NGVD29	Countrycode:	US
Aquifername:	Not Reported		
Formation type:	Saddle Mountains Basalt Formation		
Aquifer type:	Not Reported		
Construction date:	19671118	Welldepth:	206
Welldepth units:	ft	Wellholedepth:	206
Wellholedepth units:	ft		

Ground-water levels, Number of Measurements: 27

Date	Feet below Surface	Feet to Sealevel	Date	Feet below Surface	Feet to Sealevel
2002-04-03	48.58				
2000-03-15					
Note: An obstruction was encountered in the well above the water surface (no water level recorded).					
1999-03-18	49.5		1997-03-18	49.4	
1996-03-20	48.3		1995-03-09	45.0	
1994-03-03	45.3		1993-03-05	43.6	
1992-03-03	41.5		1991-03-16	40.7	
1990-10-11	40.7		1990-02-27	41.9	
1989-11-02	40.8		1989-01-14	39.7	
1988-10-25	41.1		1988-07-24	41.4	
1988-03-09					
Note: An obstruction was encountered in the well above the water surface (no water level recorded).					
1987-02-13	43.4		1986-02-18	45.2	
1985-03-11	47.3		1984-02-28	49.3	
1983-09-06	51.3		1983-03-02	51.2	
1967-12-09	151				
Note: The site was being pumped.					
1967-12-09	27				
1967-12-08	27				
Note: The site was being pumped.					
1967-12-08	27				

Map ID: 692

GEOCHECK VERSION 2.1
STATE DATABASE WELL INFORMATION

Org. Identifier:	USGS-WA	Site ID:	USGS40001219712
Formal name:	USGS Washington Water Science Center		
Monloc Identifier:	USGS-463147120233301		
Monloc name:	12N/19E-13E01		
Monloc type:	Well		
Monloc desc:	GWSI DATABASE AUGMENTATION SITE		
Huc code:	17030003	Drainagearea value:	Not Reported
Drainagearea Units:	Not Reported	Contrib drainagearea:	Not Reported
Contrib drainagearea units:	Not Reported	Latitude:	46.5295721
Longitude:	-120.3936718	Sourcemap scale:	Not Reported
Horiz Acc measure:	10	Horiz Acc measure units:	seconds
Horiz Collection method:	Interpolated from map		
Horiz coord refsys:	NAD83	Vert measure val:	9999.99
Vert measure units:	feet	Vertacc measure val:	999
Vert accmeasure units:	feet		
Vertcollection method:	Unknown		
Vert coord refsys:	NGVD29	Countrycode:	US
Aquifername:	Not Reported		
Formation type:	Not Reported		
Aquifer type:	Not Reported		
Construction date:	19760229	Welldepth:	467
Welldepth units:	ft	Wellholedepth:	467
Wellholedepth units:	ft		

Ground-water levels, Number of Measurements: 1

Date	Feet below Surface	Feet to Sealevel
1976-03-11	212	

Map ID:	675		
Org. Identifier:	USGS-WA	Site ID:	USGS40001219701
Formal name:	USGS Washington Water Science Center		
Monloc Identifier:	USGS-463146120175701		
Monloc name:	12N/20E-15G01		
Monloc type:	Well		
Monloc desc:	GWSI DATABASE AUGMENTATION SITE		
Huc code:	17030003	Drainagearea value:	Not Reported
Drainagearea Units:	Not Reported	Contrib drainagearea:	Not Reported
Contrib drainagearea units:	Not Reported	Latitude:	46.5292951
Longitude:	-120.3003352	Sourcemap scale:	Not Reported
Horiz Acc measure:	10	Horiz Acc measure units:	seconds
Horiz Collection method:	Interpolated from map		
Horiz coord refsys:	NAD83	Vert measure val:	9999.99
Vert measure units:	feet	Vertacc measure val:	999
Vert accmeasure units:	feet		
Vertcollection method:	Unknown		
Vert coord refsys:	NGVD29	Countrycode:	US
Aquifername:	Not Reported		
Formation type:	Not Reported		
Aquifer type:	Not Reported		
Construction date:	19790711	Welldepth:	170
Welldepth units:	ft	Wellholedepth:	170
Wellholedepth units:	ft		

Ground-water levels, Number of Measurements: 1

Date	Feet below Surface	Feet to Sealevel
1979-07-19	80	

Map ID:	693		
Org. Identifier:	USGS-WA	Site ID:	USGS40001219702
Formal name:	USGS Washington Water Science Center		
Monloc Identifier:	USGS-463146120181601		
Monloc name:	12N/20E-15F01		
Monloc type:	Well		
Monloc desc:	GWSI DATABASE AUGMENTATION SITE		
Huc code:	17030003	Drainagearea value:	Not Reported
Drainagearea Units:	Not Reported	Contrib drainagearea:	Not Reported
Contrib drainagearea units:	Not Reported	Latitude:	46.529295
Longitude:	-120.3056132	Sourcemap scale:	Not Reported
Horiz Acc measure:	10	Horiz Acc measure units:	seconds
Horiz Collection method:	Interpolated from map		
Horiz coord refsys:	NAD83	Vert measure val:	9999.99
Vert measure units:	feet	Vertacc measure val:	999
Vert accmeasure units:	feet		
Vertcollection method:	Unknown		
Vert coord refsys:	NGVD29	Countrycode:	US
Aquifername:	Not Reported		
Formation type:	Not Reported		
Aquifer type:	Not Reported		
Construction date:	19770408	Welldepth:	425
Welldepth units:	ft	Wellholedepth:	425
Wellholedepth units:	ft		

Ground-water levels, Number of Measurements: 1

Date	Feet below Surface	Feet to Sealevel
1977-05-17	14	

Map ID:	686		
Org. Identifier:	USGS-WA	Site ID:	USGS40001219703
Formal name:	USGS Washington Water Science Center		
Monloc Identifier:	USGS-463146120191301		
Monloc name:	12N/20E-16G01		
Monloc type:	Well		
Monloc desc:	GWSI DATABASE AUGMENTATION SITE		
Huc code:	17030003	Drainagearea value:	Not Reported
Drainagearea Units:	Not Reported	Contrib drainagearea:	Not Reported
Contrib drainagearea units:	Not Reported	Latitude:	46.5292949
Longitude:	-120.321447	Sourcemap scale:	Not Reported

Horiz Acc measure:	10	Horiz Acc measure units:	seconds
Horiz Collection method:	Interpolated from map		
Horiz coord refsys:	NAD83	Vert measure val:	9999.99
Vert measure units:	feet	Vertacc measure val:	999
Vert accmeasure units:	feet		
Vertcollection method:	Unknown		
Vert coord refsys:	NGVD29	Countrycode:	US
Aquifername:	Not Reported		
Formation type:	Unclassified Overburden		
Aquifer type:	Not Reported		
Construction date:	19870212	Welldepth:	235
Welldepth units:	ft	Wellholedepth:	235
Wellholedepth units:	ft		

Ground-water levels, Number of Measurements: 1

Date	Feet below Surface	Feet to Sealevel
1987-02-17	120	

Map ID:	694		
Org. Identifier:	USGS-WA	Site ID:	USGS40001219704
Formal name:	USGS Washington Water Science Center		
Monloc Identifier:	USGS-463146120221701		
Monloc name:	12N/20E-18E01		
Monloc type:	Well		
Monloc desc:	GWSI DATABASE AUGMENTATION SITE		
Huc code:	17030003	Drainagearea value:	Not Reported
Drainagearea Units:	Not Reported	Contrib drainagearea:	Not Reported
Contrib drainagearea units:	Not Reported	Latitude:	46.5292945
Longitude:	-120.3725599	Sourcemap scale:	Not Reported
Horiz Acc measure:	10	Horiz Acc measure units:	seconds
Horiz Collection method:	Interpolated from map		
Horiz coord refsys:	NAD83	Vert measure val:	9999.99
Vert measure units:	feet	Vertacc measure val:	999
Vert accmeasure units:	feet		
Vertcollection method:	Unknown		
Vert coord refsys:	NGVD29	Countrycode:	US
Aquifername:	Not Reported		
Formation type:	Unclassified Overburden		
Aquifer type:	Not Reported		
Construction date:	19840229	Welldepth:	150
Welldepth units:	ft	Wellholedepth:	150
Wellholedepth units:	ft		

Ground-water levels, Number of Measurements: 1

Date	Feet below Surface	Feet to Sealevel
1984-03-01	40	

GEOCHECK VERSION 2.1
STATE DATABASE WELL INFORMATION

Map ID:	695		
Org. Identifier:	USGS-WA	Site ID:	USGS40001219706
Formal name:	USGS Washington Water Science Center		
Monloc Identifier:	USGS-463146120225401		
Monloc name:	12N/19E-13G01		
Monloc type:	Well		
Monloc desc:	GWSI DATABASE AUGMENTATION SITE		
Huc code:	17030003	Drainagearea value:	Not Reported
Drainagearea Units:	Not Reported	Contrib drainagearea:	Not Reported
Contrib drainagearea units:	Not Reported	Latitude:	46.5292944
Longitude:	-120.382838	Sourcemap scale:	Not Reported
Horiz Acc measure:	10	Horiz Acc measure units:	seconds
Horiz Collection method:	Interpolated from map		
Horiz coord refsys:	NAD83	Vert measure val:	9999.99
Vert measure units:	feet	Vertacc measure val:	999
Vert accmeasure units:	feet		
Vertcollection method:	Unknown		
Vert coord refsys:	NGVD29	Countrycode:	US
Aquifername:	Not Reported		
Formation type:	Not Reported		
Aquifer type:	Not Reported		
Construction date:	19780814	Welldepth:	96
Welldepth units:	ft	Wellholedepth:	96
Wellholedepth units:	ft		

Ground-water levels, Number of Measurements: 1

Date	Feet below Surface	Feet to Sealevel
1978-08-14	50	

Map ID:	695		
Org. Identifier:	USGS-WA	Site ID:	USGS40001219705
Formal name:	USGS Washington Water Science Center		
Monloc Identifier:	USGS-463146120225301		
Monloc name:	12N/19E-13G02		
Monloc type:	Well		
Monloc desc:	GWSI DATABASE AUGMENTATION SITE		
Huc code:	17030003	Drainagearea value:	Not Reported
Drainagearea Units:	Not Reported	Contrib drainagearea:	Not Reported
Contrib drainagearea units:	Not Reported	Latitude:	46.5292944
Longitude:	-120.3825603	Sourcemap scale:	Not Reported
Horiz Acc measure:	10	Horiz Acc measure units:	seconds
Horiz Collection method:	Interpolated from map		
Horiz coord refsys:	NAD83	Vert measure val:	9999.99
Vert measure units:	feet	Vertacc measure val:	999
Vert accmeasure units:	feet		
Vertcollection method:	Unknown		
Vert coord refsys:	NGVD29	Countrycode:	US
Aquifername:	Not Reported		
Formation type:	Unclassified Overburden		

Aquifer type:	Not Reported		
Construction date:	19850604	Welldepth:	238
Welldepth units:	ft	Wellholedepth:	240
Wellholedepth units:	ft		

Ground-water levels, Number of Measurements: 1

Date	Feet below Surface	Feet to Sealevel
1985-06-06	155	

Map ID:	686		
Org. Identifier:	USGS-WA	Site ID:	USGS40001219718
Formal name:	USGS Washington Water Science Center		
Monloc Identifier:	USGS-463148120185201		
Monloc name:	12N/20E-16H01		
Monloc type:	Well		
Monloc desc:	Not Reported		
Huc code:	17030003	Drainagearea value:	Not Reported
Drainagearea Units:	Not Reported	Contrib drainagearea:	Not Reported
Contrib drainagearea units:	Not Reported	Latitude:	46.5292394
Longitude:	-120.3176136	Sourcemap scale:	24000
Horiz Acc measure:	.5	Horiz Acc measure units:	seconds
Horiz Collection method:	Global positioning system (GPS), uncorrected		
Horiz coord refsys:	NAD83	Vert measure val:	1345
Vert measure units:	feet	Vertacc measure val:	10
Vert accmeasure units:	feet		
Vertcollection method:	Interpolated from topographic map		
Vert coord refsys:	NGVD29	Countrycode:	US
Aquifername:	Not Reported		
Formation type:	Saddle Mountains Basalt Formation		
Aquifer type:	Not Reported		
Construction date:	19810513	Welldepth:	1369
Welldepth units:	ft	Wellholedepth:	1379
Wellholedepth units:	ft		

Ground-water levels, Number of Measurements: 12

Date	Feet below Surface	Feet to Sealevel
2001-08-23	290	
Note: The site was being pumped.		
2000-03-16	235	
1998-03-17	234	
1996-03-15	227	
1994-03-04	223	
1984-03-03	207	
1981-05-13	224	
Note: The site was being pumped.		
1981-05-13	203	
1999-03-15	237	
1997-03-19	235	
1995-03-10	232	
1987-02-19	291.1	

GEOCHECK VERSION 2.1
STATE DATABASE WELL INFORMATION

Map ID:	696		
Org. Identifier:	USGS-WA	Site ID:	USGS40001219691
Formal name:	USGS Washington Water Science Center		
Monloc Identifier:	USGS-463145120183501		
Monloc name:	12N/20E-15E01		
Monloc type:	Well		
Monloc desc:	GWSI DATABASE AUGMENTATION SITE		
Huc code:	17030003	Drainagearea value:	Not Reported
Drainagearea Units:	Not Reported	Contrib drainagearea:	Not Reported
Contrib drainagearea units:	Not Reported	Latitude:	46.5290172
Longitude:	-120.3108911	Sourcemap scale:	Not Reported
Horiz Acc measure:	10	Horiz Acc measure units:	seconds
Horiz Collection method:	Interpolated from map		
Horiz coord refsys:	NAD83	Vert measure val:	9999.99
Vert measure units:	feet	Vertacc measure val:	999
Vert accmeasure units:	feet		
Vertcollection method:	Unknown		
Vert coord refsys:	NGVD29	Countrycode:	US
Aquifername:	Not Reported		
Formation type:	Unclassified Overburden		
Aquifer type:	Not Reported		
Construction date:	19770405	Welldepth:	417
Welldepth units:	ft	Wellholedepth:	417
Wellholedepth units:	ft		

Ground-water levels, Number of Measurements: 1

Date	Feet below Surface	Feet to Sealevel
1977-04-13	136	

Map ID:	697		
Org. Identifier:	USGS-WA	Site ID:	USGS40001224994
Formal name:	USGS Washington Water Science Center		
Monloc Identifier:	USGS-463656120034101		
Monloc name:	12N/22E-15G01		
Monloc type:	Well		
Monloc desc:	Not Reported		
Huc code:	17030003	Drainagearea value:	Not Reported
Drainagearea Units:	Not Reported	Contrib drainagearea:	Not Reported
Contrib drainagearea units:	Not Reported	Latitude:	46.5287141
Longitude:	-120.0500194	Sourcemap scale:	24000
Horiz Acc measure:	.5	Horiz Acc measure units:	seconds
Horiz Collection method:	Global positioning system (GPS), uncorrected		
Horiz coord refsys:	NAD83	Vert measure val:	1880
Vert measure units:	feet	Vertacc measure val:	10
Vert accmeasure units:	feet		
Vertcollection method:	Interpolated from topographic map		
Vert coord refsys:	NGVD29	Countrycode:	US
Aquifername:	Not Reported		
Formation type:	Wanapum Basalt Formation		

Aquifer type: Not Reported
Construction date: 19010101 Welldepth: 126
Welldepth units: ft Wellholedepth: Not Reported
Wellholedepth units: Not Reported

Ground-water levels, Number of Measurements: 4

Date	Feet below Surface	Feet to Sealevel	Date	Feet below Surface	Feet to Sealevel
2002-04-03	84.08		1984-04-11	66.3	
1972-09-26	80		1971-04-15	92	

Map ID: 698
Org. Identifier: USGS-WA Site ID: USGS40001219679
Formal name: USGS Washington Water Science Center
Monloc Identifier: USGS-463142120231601
Monloc name: 12N/19E-13F01
Monloc type: Well
Monloc desc: GWSI DATABASE AUGMENTATION SITE
Huc code: 17030003 Drainagearea value: Not Reported
Drainagearea Units: Not Reported Contrib drainagearea: Not Reported
Contrib drainagearea units: Not Reported Latitude: 46.5281833
Longitude: -120.3889494 Sourcemap scale: Not Reported
Horiz Acc measure: 10 Horiz Acc measure units: seconds
Horiz Collection method: Interpolated from map
Horiz coord refsys: NAD83 Vert measure val: 9999.99
Vert measure units: feet Vertacc measure val: 999
Vert accmeasure units: feet
Vertcollection method: Unknown
Vert coord refsys: NGVD29 Countrycode: US
Aquifername: Not Reported
Formation type: Unclassified Overburden
Aquifer type: Not Reported
Construction date: 19770530 Welldepth: 600
Welldepth units: ft Wellholedepth: 600
Wellholedepth units: ft

Ground-water levels, Number of Measurements: 1

Date	Feet below Surface	Feet to Sealevel
1977-07-01	105	

Map ID: 699
Org. Identifier: USGS-WA Site ID: USGS40001219678
Formal name: USGS Washington Water Science Center
Monloc Identifier: USGS-463142119523402
Monloc name: 12N/23E-13H01D1
Monloc type: Well
Monloc desc: Not Reported
Huc code: 17030003 Drainagearea value: Not Reported
Drainagearea Units: Not Reported Contrib drainagearea: Not Reported
Contrib drainagearea units: Not Reported Latitude: 46.5280491
Longitude: -119.8774015 Sourcemap scale: 24000

Horiz Acc measure:	.5	Horiz Acc measure units:	seconds
Horiz Collection method:	Global positioning system (GPS), uncorrected		
Horiz coord refsys:	NAD83	Vert measure val:	1170
Vert measure units:	feet	Vertacc measure val:	10
Vert accmeasure units:	feet		
Vertcollection method:	Interpolated from topographic map		
Vert coord refsys:	NGVD29	Countrycode:	US
Aquifername:	Not Reported		
Formation type:	Not Reported		
Aquifer type:	Not Reported		
Construction date:	19970916	Welldepth:	305
Welldepth units:	ft	Wellholedepth:	305
Wellholedepth units:	ft		

Ground-water levels, Number of Measurements: 3

Date	Feet below Surface	Feet to Sealevel	Date	Feet below Surface	Feet to Sealevel
2001-09-20					
Note: An obstruction was encountered in the well above the water surface (no water level recorded).					
2001-03-01	260		1997-09-18	209	

Map ID:	700		
Org. Identifier:	USGS-WA	Site ID:	USGS40001219495
Formal name:	USGS Washington Water Science Center		
Monloc Identifier:	USGS-463116120213901		
Monloc name:	12N/20E-18K01		
Monloc type:	Well		
Monloc desc:	Not Reported		
Huc code:	17030003	Drainagearea value:	Not Reported
Drainagearea Units:	Not Reported	Contrib drainagearea:	Not Reported
Contrib drainagearea units:	Not Reported	Latitude:	46.5265446
Longitude:	-120.362004	Sourcemap scale:	24000
Horiz Acc measure:	.5	Horiz Acc measure units:	seconds
Horiz Collection method:	Global positioning system (GPS), uncorrected		
Horiz coord refsys:	NAD83	Vert measure val:	1240
Vert measure units:	feet	Vertacc measure val:	10
Vert accmeasure units:	feet		
Vertcollection method:	Interpolated from topographic map		
Vert coord refsys:	NGVD29	Countrycode:	US
Aquifername:	Not Reported		
Formation type:	Not Reported		
Aquifer type:	Not Reported		
Construction date:	19920730	Welldepth:	1519
Welldepth units:	ft	Wellholedepth:	1519
Wellholedepth units:	ft		

Ground-water levels, Number of Measurements: 6

Date	Feet below Surface	Feet to Sealevel	Date	Feet below Surface	Feet to Sealevel
2000-03-16					
Note: An obstruction was encountered in the well above the water surface (no water level recorded).					
1999-03-18					
Note: An obstruction was encountered in the well above the water surface (no water level recorded).					
1998-03-07					
Note: An obstruction was encountered in the well above the water surface (no water level recorded).					

Ground-water levels, continued.

Date	Feet below Surface	Feet to Sealevel	Date	Feet below Surface	Feet to Sealevel
1993-03-19	206.8				
1993-03-09					

Note: An obstruction was encountered in the well above the water surface (no water level recorded).

1992-09-30	200		

Map ID:	698		
Org. Identifier:	USGS-WA	Site ID:	USGS40001219608
Formal name:	USGS Washington Water Science Center		
Monloc Identifier:	USGS-463134120231301		
Monloc name:	12N/19E-13L01		
Monloc type:	Well		
Monloc desc:	GWSI DATABASE AUGMENTATION SITE		
Huc code:	17030003	Drainagearea value:	Not Reported
Drainagearea Units:	Not Reported	Contrib drainagearea:	Not Reported
Contrib drainagearea units:	Not Reported	Latitude:	46.5259611
Longitude:	-120.388116	Sourcemap scale:	Not Reported
Horiz Acc measure:	10	Horiz Acc measure units:	seconds
Horiz Collection method:	Interpolated from map		
Horiz coord refsys:	NAD83	Vert measure val:	9999.99
Vert measure units:	feet	Vertacc measure val:	999
Vert accmeasure units:	feet		
Vertcollection method:	Unknown		
Vert coord refsys:	NGVD29	Countrycode:	US
Aquifername:	Not Reported		
Formation type:	Unclassified Overburden		
Aquifer type:	Not Reported		
Construction date:	19821013	Welldepth:	365
Welldepth units:	ft	Wellholedepth:	365
Wellholedepth units:	ft		

Ground-water levels, Number of Measurements: 1

Date	Feet below Surface	Feet to Sealevel
1982-10-14	148	

Map ID:	701		
Org. Identifier:	USGS-WA	Site ID:	USGS40001219596
Formal name:	USGS Washington Water Science Center		
Monloc Identifier:	USGS-463132120171901		
Monloc name:	12N/20E-14M01		
Monloc type:	Well		
Monloc desc:	GWSI DATABASE AUGMENTATION SITE		
Huc code:	17030003	Drainagearea value:	Not Reported
Drainagearea Units:	Not Reported	Contrib drainagearea:	Not Reported
Contrib drainagearea units:	Not Reported	Latitude:	46.5254063
Longitude:	-120.2897793	Sourcemap scale:	Not Reported

Horiz Acc measure:	10	Horiz Acc measure units:	seconds
Horiz Collection method:	Interpolated from map		
Horiz coord refsys:	NAD83	Vert measure val:	9999.99
Vert measure units:	feet	Vertacc measure val:	999
Vert accmeasure units:	feet		
Vertcollection method:	Unknown		
Vert coord refsys:	NGVD29	Countrycode:	US
Aquifername:	Not Reported		
Formation type:	Not Reported		
Aquifer type:	Not Reported		
Construction date:	19840918	Welldepth:	190
Welldepth units:	ft	Wellholedepth:	190
Wellholedepth units:	ft		

Ground-water levels, Number of Measurements: 1

Date	Feet below Surface	Feet to Sealevel
1984-09-19	131	

Map ID:	702		
Org. Identifier:	USGS-WA	Site ID:	USGS40001219601
Formal name:	USGS Washington Water Science Center		
Monloc Identifier:	USGS-463133120223501		
Monloc name:	12N/19E-13J01		
Monloc type:	Well		
Monloc desc:	GWSI DATABASE AUGMENTATION SITE		
Huc code:	17030003	Drainagearea value:	Not Reported
Drainagearea Units:	Not Reported	Contrib drainagearea:	Not Reported
Contrib drainagearea units:	Not Reported	Latitude:	46.5251556
Longitude:	-120.3771156	Sourcemap scale:	24000
Horiz Acc measure:	.5	Horiz Acc measure units:	seconds
Horiz Collection method:	Global positioning system (GPS), uncorrected		
Horiz coord refsys:	NAD83	Vert measure val:	1180
Vert measure units:	feet	Vertacc measure val:	10
Vert accmeasure units:	feet		
Vertcollection method:	Interpolated from topographic map		
Vert coord refsys:	NGVD29	Countrycode:	US
Aquifername:	Not Reported		
Formation type:	Not Reported		
Aquifer type:	Not Reported		
Construction date:	19810511	Welldepth:	165
Welldepth units:	ft	Wellholedepth:	167
Wellholedepth units:	ft		

Ground-water levels, Number of Measurements: 14

Date	Feet below Surface	Feet to Sealevel	Date	Feet below Surface	Feet to Sealevel
2001-03-20	77		2000-03-16	66	
1999-03-18	70		1998-03-21	68	
1996-04-02	72		1995-03-07	69	
1993-03-10	70				
1992-03-04	68				
Note: The site was being pumped.					
1991-03-22	70		1989-11-17	69	

Ground-water levels, continued.

Date	Feet below Surface	Feet to Sealevel	Date	Feet below Surface	Feet to Sealevel
1989-03-15	69		1988-11-04	76	
1988-03-16	68		1981-05-14	61	

Map ID:	703		
Org. Identifier:	USGS-WA	Site ID:	USGS40001219500
Formal name:	USGS Washington Water Science Center		
Monloc Identifier:	USGS-463117120122501		
Monloc name:	12N/21E-16L01		
Monloc type:	Well		
Monloc desc:	Not Reported		
Huc code:	17030003	Drainagearea value:	Not Reported
Drainagearea Units:	Not Reported	Contrib drainagearea:	Not Reported
Contrib drainagearea units:	Not Reported	Latitude:	46.524907
Longitude:	-120.2028314	Sourcemap scale:	24000
Horiz Acc measure:	.5	Horiz Acc measure units:	seconds
Horiz Collection method:	Global positioning system (GPS), uncorrected		
Horiz coord refsys:	NAD83	Vert measure val:	1565
Vert measure units:	feet	Vertacc measure val:	10
Vert accmeasure units:	feet		
Vertcollection method:	Interpolated from topographic map		
Vert coord refsys:	NGVD29	Countrycode:	US
Aquifername:	Not Reported		
Formation type:	Wanapum Basalt Formation		
Aquifer type:	Not Reported		
Construction date:	19790517	Welldepth:	1390
Welldepth units:	ft	Wellholedepth:	1390
Wellholedepth units:	ft		

Ground-water levels, Number of Measurements: 37

Date	Feet below Surface	Feet to Sealevel	Date	Feet below Surface	Feet to Sealevel
2001-02-05	190		1997-03-18	143	
1996-03-20	232		1995-03-09	224	
1994-03-18	210		1994-03-07	213	
1993-03-10	201		1992-03-03	189	
1991-03-16	176		1990-11-01	203	
1990-02-28	168		1989-11-06	196	
1988-11-03	187		1988-03-15	152	
1988-03-10	141				
1987-11-10	169.8				
Note: Foreign substance was present on the surface of the water.					
1987-11-10	173				
Note: The site had been pumped recently.					
1987-05-20	148		1987-02-17	131	
1986-12-15	138				
1986-11-18	141				
Note: Foreign substance was present on the surface of the water.					
1986-10-07	155				
1986-02-19	119				
Note: The site had been pumped recently.					
1985-09-26	146		1985-03-01	99	

Ground-water levels, continued.

Date	Feet below Surface	Feet to Sealevel
1984-10-03	188	
1983-09-02	189	
Note: The site was being pumped.		
1983-03-02	82	
1982-02-24	73	
1981-03-12	51.0	
1979-11-21	144	
Note: The site was being pumped.		
1979-11-21	144	
Note: The site was being pumped.		
1979-11-20	101	
Note: The site was being pumped.		
1979-11-20	82	
1984-03-01	96	
1982-10-19	114	
1981-10-21	115.5	

Map ID:	704		
Org. Identifier:	USGS-WA	Site ID:	USGS40001219611
Formal name:	USGS Washington Water Science Center		
Monloc Identifier:	USGS-463135119561901		
Monloc name:	12N/23E-16J01		
Monloc type:	Well		
Monloc desc:	Not Reported		
Huc code:	17030003	Drainagearea value:	Not Reported
Drainagearea Units:	Not Reported	Contrib drainagearea:	Not Reported
Contrib drainagearea units:	Not Reported	Latitude:	46.5240207
Longitude:	-119.9422928	Sourcemap scale:	24000
Horiz Acc measure:	.5	Horiz Acc measure units:	seconds
Horiz Collection method:	Global positioning system (GPS), uncorrected		
Horiz coord refsys:	NAD83	Vert measure val:	1410
Vert measure units:	feet	Vertacc measure val:	10
Vert accmeasure units:	feet		
Vertcollection method:	Interpolated from topographic map		
Vert coord refsys:	NGVD29	Countrycode:	US
Aquifername:	Not Reported		
Formation type:	Wanapum Basalt Formation		
Aquifer type:	Not Reported		
Construction date:	19791127	Welldepth:	1145
Welldepth units:	ft	Wellholedepth:	1145
Wellholedepth units:	ft		

Ground-water levels, Number of Measurements: 36

Date	Feet below Surface	Feet to Sealevel
2002-03-26	561.58	
1999-03-12	544.6	
1997-03-18		
Note: An obstruction was encountered in the well above the water surface (no water level recorded).		
1996-03-20	529.6	
1994-03-04	523.1	
1993-03-05		
Note: An obstruction was encountered in the well above the water surface (no water level recorded).		
1992-03-03	516	
2000-03-13	543.50	
1998-03-17	538.5	
1995-03-09	525.8	
1991-03-14	513	

Ground-water levels, continued.

Date	Feet below Surface	Feet to Sealevel	Date	Feet below Surface	Feet to Sealevel
1990-10-11	513		1990-02-27	509	
1989-01-02	511		1988-11-14	506	
1988-09-25	508		1988-08-26	507	
1988-07-29	504		1987-03-08	506	
1987-02-13	499		1986-10-03	505	
1986-02-18	493		1985-09-02	508	
1985-03-03	488		1984-11-01	490	
1984-02-28	479		1983-09-01	480.1	
1983-03-02	476.9		1982-10-19	478.1	
1982-02-24	470.7		1981-10-20	473.5	
1981-03-11	479.5				
1980-08-05	447				
Note: The site had been pumped recently.					
1980-08-05	454				
Note: The site was being pumped.					
1980-08-04	447		1979-11-27	460	

Map ID:	705		
Org. Identifier:	USGS-WA	Site ID:	USGS40001219520
Formal name:	USGS Washington Water Science Center		
Monloc Identifier:	USGS-463120120173702		
Monloc name:	12N/20E-15R03D1		
Monloc type:	Well		
Monloc desc:	Not Reported		
Huc code:	17030003	Drainagearea value:	Not Reported
Drainagearea Units:	Not Reported	Contrib drainagearea:	Not Reported
Contrib drainagearea units:	Not Reported	Latitude:	46.5235173
Longitude:	-120.2955572	Sourcemap scale:	24000
Horiz Acc measure:	.5	Horiz Acc measure units:	seconds
Horiz Collection method:	Global positioning system (GPS), uncorrected		
Horiz coord refsys:	NAD83	Vert measure val:	1400
Vert measure units:	feet	Vertacc measure val:	10
Vert accmeasure units:	feet		
Vertcollection method:	Interpolated from topographic map		
Vert coord refsys:	NGVD29	Countrycode:	US
Aquifername:	Not Reported		
Formation type:	Columbia River Basalt Group		
Aquifer type:	Not Reported		
Construction date:	19910222	Welldepth:	2610
Welldepth units:	ft	Wellholedepth:	2802
Wellholedepth units:	ft		

Ground-water levels, Number of Measurements: 5

Date	Feet below Surface	Feet to Sealevel	Date	Feet below Surface	Feet to Sealevel
2001-08-23	332		2000-03-16	256	
1999-03-15	248				
Note: Foreign substance was present on the surface of the water.					
1994-03-08	234		1991-03-30	215	

GEOCHECK VERSION 2.1
STATE DATABASE WELL INFORMATION

Map ID:	702		
Org. Identifier:	USGS-WA	Site ID:	USGS40001219426
Formal name:	USGS Washington Water Science Center		
Monloc Identifier:	USGS-463107120223501		
Monloc name:	12N/19E-13R01		
Monloc type:	Well		
Monloc desc:	GWSI DATABASE AUGMENTATION SITE		
Huc code:	17030003	Drainagearea value:	Not Reported
Drainagearea Units:	Not Reported	Contrib drainagearea:	Not Reported
Contrib drainagearea units:	Not Reported	Latitude:	46.5235167
Longitude:	-120.3775045	Sourcemap scale:	24000
Horiz Acc measure:	.5	Horiz Acc measure units:	seconds
Horiz Collection method:	Global positioning system (GPS), uncorrected		
Horiz coord refsys:	NAD83	Vert measure val:	1220
Vert measure units:	feet	Vertacc measure val:	10
Vert accmeasure units:	feet		
Vertcollection method:	Interpolated from topographic map		
Vert coord refsys:	NGVD29	Countrycode:	US
Aquifername:	Not Reported		
Formation type:	Not Reported		
Aquifer type:	Not Reported		
Construction date:	19800506	Welldepth:	158
Welldepth units:	ft	Wellholedepth:	160
Wellholedepth units:	ft		

Ground-water levels, Number of Measurements: 12

Date	Feet below Surface	Feet to Sealevel	Date	Feet below Surface	Feet to Sealevel
2001-03-22	88.63		1992-03-04	86.68	
1991-03-22	87.55		1989-11-17	87.6	
1989-03-15	84.1		1988-11-01	88.61	
1988-04-01	88.02		1987-02-19	77.0	
1986-09-23	87.8		1986-01-25	86.8	
1983-02-19	96.0		1980-05-06	88.7	

Map ID:	706		
Org. Identifier:	USGS-WA	Site ID:	USGS40001219534
Formal name:	USGS Washington Water Science Center		
Monloc Identifier:	USGS-463122120222001		
Monloc name:	12N/20E-18N01		
Monloc type:	Well		
Monloc desc:	Not Reported		
Huc code:	17030003	Drainagearea value:	Not Reported
Drainagearea Units:	Not Reported	Contrib drainagearea:	Not Reported
Contrib drainagearea units:	Not Reported	Latitude:	46.5226278
Longitude:	-120.3733932	Sourcemap scale:	24000
Horiz Acc measure:	1	Horiz Acc measure units:	seconds
Horiz Collection method:	Interpolated from map		
Horiz coord refsys:	NAD83	Vert measure val:	1200
Vert measure units:	feet	Vertacc measure val:	10
Vert accmeasure units:	feet		
Vertcollection method:	Interpolated from topographic map		
Vert coord refsys:	NGVD29	Countrycode:	US
Aquifername:	Not Reported		
Formation type:	Not Reported		

GEOCHECK VERSION 2.1
STATE DATABASE WELL INFORMATION

Aquifer type:	Not Reported		
Construction date:	19200101	Welldepth:	160
Welldepth units:	ft	Wellholedepth:	Not Reported
Wellholedepth units:	Not Reported		

Ground-water levels, Number of Measurements: 1

Date	Feet below Surface	Feet to Sealevel
1921-06-01	80	

Map ID:	707		
Org. Identifier:	USGS-WA	Site ID:	USGS40001219527
Formal name:	USGS Washington Water Science Center		
Monloc Identifier:	USGS-463121120155001		
Monloc name:	12N/20E-13Q01		
Monloc type:	Well		
Monloc desc:	Not Reported		
Huc code:	17030003	Drainagearea value:	Not Reported
Drainagearea Units:	Not Reported	Contrib drainagearea:	Not Reported
Contrib drainagearea units:	Not Reported	Latitude:	46.5223787
Longitude:	-120.2603338	Sourcemap scale:	24000
Horiz Acc measure:	.5	Horiz Acc measure units:	seconds
Horiz Collection method:	Global positioning system (GPS), uncorrected		
Horiz coord refsys:	NAD83	Vert measure val:	1330
Vert measure units:	feet	Vertacc measure val:	10
Vert accmeasure units:	feet		
Vertcollection method:	Interpolated from topographic map		
Vert coord refsys:	NGVD29	Countrycode:	US
Aquifername:	Not Reported		
Formation type:	Not Reported		
Aquifer type:	Not Reported		
Construction date:	19771117	Welldepth:	2105
Welldepth units:	ft	Wellholedepth:	2213
Wellholedepth units:	ft		

Ground-water levels, Number of Measurements: 27

Date	Feet below Surface	Feet to Sealevel	Date	Feet below Surface	Feet to Sealevel
2000-03-17	199		1999-03-15	191.3	
1998-03-17	190.15		1996-03-20	190	
1995-03-10	193		1994-03-18	179.88	
1994-03-08	181.94		1992-07-27	198	
1992-03-11	177.4		1992-03-09	171.95	
1991-03-20	168.67				
1990-10-26	241.63				
Note: The site had been pumped recently.					
1990-03-06	166.7				
Note: Foreign substance was present on the surface of the water.					
1986-03-07	210		1985-10-09	180	
1985-03-26	177		1984-10-03	179	
1984-03-06	178		1984-03-03	180	
1983-09-01	182		1983-03-07	180	
1982-11-03	184		1982-02-24	181	
1981-10-21	186		1981-03-11	167.47	

Ground-water levels, continued.

Date	Feet below Surface	Feet to Sealevel
1980-01-18	450	
Note: The site was being pumped.		
1980-01-18	170	

Map ID:	708		
Org. Identifier:	USGS-WA	Site ID:	USGS40001219528
Formal name:	USGS Washington Water Science Center		
Monloc Identifier:	USGS-463121120183501		
Monloc name:	12N/20E-15N01		
Monloc type:	Well		
Monloc desc:	GWSI DATABASE AUGMENTATION SITE		
Huc code:	17030003	Drainagearea value:	Not Reported
Drainagearea Units:	Not Reported	Contrib drainagearea:	Not Reported
Contrib drainagearea units:	Not Reported	Latitude:	46.5223505
Longitude:	-120.310891	Sourcemap scale:	Not Reported
Horiz Acc measure:	10	Horiz Acc measure units:	seconds
Horiz Collection method:	Interpolated from map		
Horiz coord refsys:	NAD83	Vert measure val:	9999.99
Vert measure units:	feet	Vertacc measure val:	999
Vert accmeasure units:	feet		
Vertcollection method:	Unknown		
Vert coord refsys:	NGVD29	Countrycode:	US
Aquifername:	Not Reported		
Formation type:	Unclassified Overburden		
Aquifer type:	Not Reported		
Construction date:	19830807	Welldepth:	227
Welldepth units:	ft	Wellholedepth:	227
Wellholedepth units:	ft		

Ground-water levels, Number of Measurements: 1

Date	Feet below Surface	Feet to Sealevel
1983-08-08	118	

Map ID:	709		
Org. Identifier:	USGS-WA	Site ID:	USGS40001219529
Formal name:	USGS Washington Water Science Center		
Monloc Identifier:	USGS-463121120233301		
Monloc name:	12N/19E-13N01		
Monloc type:	Well		
Monloc desc:	GWSI DATABASE AUGMENTATION SITE		
Huc code:	17030003	Drainagearea value:	Not Reported
Drainagearea Units:	Not Reported	Contrib drainagearea:	Not Reported
Contrib drainagearea units:	Not Reported	Latitude:	46.5223499
Longitude:	-120.3936717	Sourcemap scale:	Not Reported

Horiz Acc measure:	10	Horiz Acc measure units:	seconds
Horiz Collection method:	Interpolated from map		
Horiz coord refsys:	NAD83	Vert measure val:	9999.99
Vert measure units:	feet	Vertacc measure val:	999
Vert accmeasure units:	feet		
Vertcollection method:	Unknown		
Vert coord refsys:	NGVD29	Countrycode:	US
Aquifername:	Not Reported		
Formation type:	Not Reported		
Aquifer type:	Not Reported		
Construction date:	19800826	Welldepth:	133
Welldepth units:	ft	Wellholedepth:	133
Wellholedepth units:	ft		

Ground-water levels, Number of Measurements: 1

Date	Feet below Surface	Feet to Sealevel
1980-08-28	75	

Map ID:	710		
Org. Identifier:	USGS-WA	Site ID:	USGS40001219509
Formal name:	USGS Washington Water Science Center		
Monloc Identifier:	USGS-463118120125801		
Monloc name:	12N/21E-17Q03		
Monloc type:	Well		
Monloc desc:	Not Reported		
Huc code:	17030003	Drainagearea value:	Not Reported
Drainagearea Units:	Not Reported	Contrib drainagearea:	Not Reported
Contrib drainagearea units:	Not Reported	Latitude:	46.5222402
Longitude:	-120.2196376	Sourcemap scale:	24000
Horiz Acc measure:	.5	Horiz Acc measure units:	seconds
Horiz Collection method:	Global positioning system (GPS), uncorrected		
Horiz coord refsys:	NAD83	Vert measure val:	1482
Vert measure units:	feet	Vertacc measure val:	10
Vert accmeasure units:	feet		
Vertcollection method:	Interpolated from topographic map		
Vert coord refsys:	NGVD29	Countrycode:	US
Aquifername:	Not Reported		
Formation type:	Wanapum Basalt Formation		
Aquifer type:	Not Reported		
Construction date:	19790502	Welldepth:	1550
Welldepth units:	ft	Wellholedepth:	1551
Wellholedepth units:	ft		

Ground-water levels, Number of Measurements: 21

Date	Feet below Surface	Feet to Sealevel
1988-03-10	185.1	
Note: The site had been pumped recently.		
1987-02-17	59	
1986-10-07	95	
1986-02-19	174	
Note: The site was being pumped.		
1985-10-03	150	
Note: The site was being pumped.		
1987-01-27	62	

Ground-water levels, continued.

Date	Feet below Surface	Feet to Sealevel
1985-03-20	29	
1984-10-03	136	
Note: The site was being pumped.		
1984-04-11	22.2	
1984-03-01	27	
1983-07-14	135	
Note: The site was being pumped.		
1983-04-15	10	
1982-10-19	54	
1981-10-21	68	
1979-07-10	15	
1984-11-20	56	
1984-03-07	25	
1983-11-02	63	
1983-03-02	13	
1982-02-24	9	
1981-03-12	183	

Map ID:	705		
Org. Identifier:	USGS-WA	Site ID:	USGS40001219521
Formal name:	USGS Washington Water Science Center		
Monloc Identifier:	USGS-463120120173801		
Monloc name:	12N/20E-15R04		
Monloc type:	Well		
Monloc desc:	GWSI DATABASE AUGMENTATION SITE		
Huc code:	17030003	Drainagearea value:	Not Reported
Drainagearea Units:	Not Reported	Contrib drainagearea:	Not Reported
Contrib drainagearea units:	Not Reported	Latitude:	46.5220729
Longitude:	-120.2950572	Sourcemap scale:	Not Reported
Horiz Acc measure:	10	Horiz Acc measure units:	seconds
Horiz Collection method:	Interpolated from map		
Horiz coord refsys:	NAD83	Vert measure val:	9999.99
Vert measure units:	feet	Vertacc measure val:	999
Vert accmeasure units:	feet		
Vertcollection method:	Unknown		
Vert coord refsys:	NGVD29	Countrycode:	US
Aquifername:	Not Reported		
Formation type:	Not Reported		
Aquifer type:	Not Reported		
Construction date:	19891007	Welldepth:	120
Welldepth units:	ft	Wellholedepth:	120
Wellholedepth units:	ft		

Ground-water levels, Number of Measurements: 1

Date	Feet below Surface	Feet to Sealevel
1989-10-08	11	

Map ID: 705

GEOCHECK VERSION 2.1
STATE DATABASE WELL INFORMATION

Org. Identifier:	USGS-WA	Site ID:	USGS40001219519
Formal name:	USGS Washington Water Science Center		
Monloc Identifier:	USGS-463120120173701		
Monloc name:	12N/20E-15R03		
Monloc type:	Well		
Monloc desc:	GWSI DATABASE AUGMENTATION SITE		
Huc code:	17030003	Drainagearea value:	Not Reported
Drainagearea Units:	Not Reported	Contrib drainagearea:	Not Reported
Contrib drainagearea units:	Not Reported	Latitude:	46.5220729
Longitude:	-120.2947794	Sourcemap scale:	Not Reported
Horiz Acc measure:	10	Horiz Acc measure units:	seconds
Horiz Collection method:	Interpolated from map		
Horiz coord refsys:	NAD83	Vert measure val:	9999.99
Vert measure units:	feet	Vertacc measure val:	999
Vert accmeasure units:	feet		
Vertcollection method:	Unknown		
Vert coord refsys:	NGVD29	Countrycode:	US
Aquifername:	Not Reported		
Formation type:	Not Reported		
Aquifer type:	Not Reported		
Construction date:	19871005	Welldepth:	1786
Welldepth units:	ft	Wellholedepth:	1786
Wellholedepth units:	ft		

Ground-water levels, Number of Measurements: 1

Date	Feet below Surface	Feet to Sealevel
1988-05-16	237	

Map ID:	706		
Org. Identifier:	USGS-WA	Site ID:	USGS40001219522
Formal name:	USGS Washington Water Science Center		
Monloc Identifier:	USGS-463120120221701		
Monloc name:	12N/20E-18N02		
Monloc type:	Well		
Monloc desc:	GWSI DATABASE AUGMENTATION SITE		
Huc code:	17030003	Drainagearea value:	Not Reported
Drainagearea Units:	Not Reported	Contrib drainagearea:	Not Reported
Contrib drainagearea units:	Not Reported	Latitude:	46.5220723
Longitude:	-120.3725598	Sourcemap scale:	Not Reported
Horiz Acc measure:	10	Horiz Acc measure units:	seconds
Horiz Collection method:	Interpolated from map		
Horiz coord refsys:	NAD83	Vert measure val:	9999.99
Vert measure units:	feet	Vertacc measure val:	999
Vert accmeasure units:	feet		
Vertcollection method:	Unknown		
Vert coord refsys:	NGVD29	Countrycode:	US
Aquifername:	Not Reported		
Formation type:	Unclassified Overburden		
Aquifer type:	Not Reported		
Construction date:	19841004	Welldepth:	430
Welldepth units:	ft	Wellholedepth:	435
Wellholedepth units:	ft		

Ground-water levels, Number of Measurements: 1

Date	Feet below Surface	Feet to Sealevel
1984-10-10	150	

Map ID:	710		
Org. Identifier:	USGS-WA	Site ID:	USGS40001219514
Formal name:	USGS Washington Water Science Center		
Monloc Identifier:	USGS-463119120131201		
Monloc name:	12N/21E-17Q02		
Monloc type:	Well		
Monloc desc:	Not Reported		
Huc code:	17030003	Drainagearea value:	Not Reported
Drainagearea Units:	Not Reported	Contrib drainagearea:	Not Reported
Contrib drainagearea units:	Not Reported	Latitude:	46.5217957
Longitude:	-120.2211655	Sourcemap scale:	24000
Horiz Acc measure:	1	Horiz Acc measure units:	seconds
Horiz Collection method:	Interpolated from map		
Horiz coord refsys:	NAD83	Vert measure val:	1480
Vert measure units:	feet	Vertacc measure val:	10
Vert accmeasure units:	feet		
Vertcollection method:	Interpolated from topographic map		
Vert coord refsys:	NGVD29	Countrycode:	US
Aquifername:	Not Reported		
Formation type:	Saddle Mountains Basalt Formation		
Aquifer type:	Not Reported		
Construction date:	19670713	Welldepth:	800
Welldepth units:	ft	Wellholedepth:	803
Wellholedepth units:	ft		

Ground-water levels, Number of Measurements: 10

Date	Feet below Surface	Feet to Sealevel	Date	Feet below Surface	Feet to Sealevel
1987-02-17	179.5		1986-10-22	197.5	
1986-10-07	202.6		1986-09-25	206.6	
1986-09-13	198.8		1986-02-19	173.9	
1985-03-20	169.1		1984-10-12	213.3	
1984-04-11	166.9		1968-05-15	210	

Map ID:	711		
Org. Identifier:	USGS-WA	Site ID:	USGS40001219517
Formal name:	USGS Washington Water Science Center		
Monloc Identifier:	USGS-463119120175701		
Monloc name:	12N/20E-15Q01		
Monloc type:	Well		
Monloc desc:	GWSI DATABASE AUGMENTATION SITE		
Huc code:	17030003	Drainagearea value:	Not Reported
Drainagearea Units:	Not Reported	Contrib drainagearea:	Not Reported
Contrib drainagearea units:	Not Reported	Latitude:	46.5217951
Longitude:	-120.3003351	Sourcemap scale:	Not Reported

Horiz Acc measure:	10	Horiz Acc measure units:	seconds
Horiz Collection method:	Interpolated from map		
Horiz coord refsys:	NAD83	Vert measure val:	9999.99
Vert measure units:	feet	Vertacc measure val:	999
Vert accmeasure units:	feet		
Vertcollection method:	Unknown		
Vert coord refsys:	NGVD29	Countrycode:	US
Aquifername:	Not Reported		
Formation type:	Not Reported		
Aquifer type:	Not Reported		
Construction date:	19900601	Welldepth:	195
Welldepth units:	ft	Wellholedepth:	195
Wellholedepth units:	ft		

Ground-water levels, Number of Measurements: 1

Date	Feet below Surface	Feet to Sealevel
1990-06-04	72	

Map ID:	705		
Org. Identifier:	USGS-WA	Site ID:	USGS40001219516
Formal name:	USGS Washington Water Science Center		
Monloc Identifier:	USGS-463119120173801		
Monloc name:	12N/20E-15R01		
Monloc type:	Well		
Monloc desc:	GWSI DATABASE AUGMENTATION SITE		
Huc code:	17030003	Drainagearea value:	Not Reported
Drainagearea Units:	Not Reported	Contrib drainagearea:	Not Reported
Contrib drainagearea units:	Not Reported	Latitude:	46.5217951
Longitude:	-120.2950572	Sourcemap scale:	Not Reported
Horiz Acc measure:	10	Horiz Acc measure units:	seconds
Horiz Collection method:	Interpolated from map		
Horiz coord refsys:	NAD83	Vert measure val:	9999.99
Vert measure units:	feet	Vertacc measure val:	999
Vert accmeasure units:	feet		
Vertcollection method:	Unknown		
Vert coord refsys:	NGVD29	Countrycode:	US
Aquifername:	Not Reported		
Formation type:	Not Reported		
Aquifer type:	Not Reported		
Construction date:	19820515	Welldepth:	302
Welldepth units:	ft	Wellholedepth:	302
Wellholedepth units:	ft		

Ground-water levels, Number of Measurements: 1

Date	Feet below Surface	Feet to Sealevel
1982-05-17	198	

GEOCHECK VERSION 2.1
STATE DATABASE WELL INFORMATION

Map ID:	705		
Org. Identifier:	USGS-WA	Site ID:	USGS40001219515
Formal name:	USGS Washington Water Science Center		
Monloc Identifier:	USGS-463119120173701		
Monloc name:	12N/20E-15R02		
Monloc type:	Well		
Monloc desc:	GWSI DATABASE AUGMENTATION SITE		
Huc code:	17030003	Drainagearea value:	Not Reported
Drainagearea Units:	Not Reported	Contrib drainagearea:	Not Reported
Contrib drainagearea units:	Not Reported	Latitude:	46.5217951
Longitude:	-120.2947794	Sourcemap scale:	Not Reported
Horiz Acc measure:	10	Horiz Acc measure units:	seconds
Horiz Collection method:	Interpolated from map		
Horiz coord refsys:	NAD83	Vert measure val:	9999.99
Vert measure units:	feet	Vertacc measure val:	999
Vert accmeasure units:	feet		
Vertcollection method:	Unknown		
Vert coord refsys:	NGVD29	Countrycode:	US
Aquifername:	Not Reported		
Formation type:	Not Reported		
Aquifer type:	Not Reported		
Construction date:	19841121	Welldepth:	273
Welldepth units:	ft	Wellholedepth:	273
Wellholedepth units:	ft		

Ground-water levels, Number of Measurements: 1

Date	Feet below Surface	Feet to Sealevel
1984-12-12	148	

Map ID:	712		
Org. Identifier:	USGS-WA	Site ID:	USGS40001219508
Formal name:	USGS Washington Water Science Center		
Monloc Identifier:	USGS-463118120003401		
Monloc name:	12N/22E-13Q01		
Monloc type:	Well		
Monloc desc:	Not Reported		
Huc code:	17030003	Drainagearea value:	Not Reported
Drainagearea Units:	Not Reported	Contrib drainagearea:	Not Reported
Contrib drainagearea units:	Not Reported	Latitude:	46.5214922
Longitude:	-120.0135454	Sourcemap scale:	24000
Horiz Acc measure:	.5	Horiz Acc measure units:	seconds
Horiz Collection method:	Global positioning system (GPS), uncorrected		
Horiz coord refsys:	NAD83	Vert measure val:	1720
Vert measure units:	feet	Vertacc measure val:	10
Vert accmeasure units:	feet		
Vertcollection method:	Interpolated from topographic map		
Vert coord refsys:	NGVD29	Countrycode:	US
Aquifername:	Not Reported		
Formation type:	Grande Ronde Basalt Formation		

GEOCHECK VERSION 2.1
STATE DATABASE WELL INFORMATION

Aquifer type:	Not Reported		
Construction date:	19800206	Welldepth:	1703
Welldepth units:	ft	Wellholedepth:	1703
Wellholedepth units:	ft		

Ground-water levels, Number of Measurements: 38

Date	Feet below Surface	Feet to Sealevel	Date	Feet below Surface	Feet to Sealevel
2002-04-03	415.02		2000-03-13	388	
1999-03-12	378		1998-03-17	364	
1997-03-18	350		1996-03-20	341	
1995-03-09	326		1994-03-03	315	
1993-03-05	325		1992-03-13	332.0	
1992-03-03	313		1991-08-07	329	
1991-03-15	371.1		1990-10-11	312	
1990-02-27	303				
1989-11-16	297				
Note: The site had been pumped recently.					
1989-11-02					
Note: The site was being pumped.					
1989-03-14	291		1988-11-03	282	
1988-10-25	442		1988-03-09	293	
1987-02-13	278.4		1986-02-18	247.5	
1985-10-02	253				
1985-03-20	424				
Note: The site was being pumped.					
1985-03-01	247		1984-11-01	242	
1984-08-02	239		1984-02-29	238	
1983-11-01	232				
1983-10-01	448				
Note: The site was being pumped.					
1983-09-01	438				
Note: The site was being pumped.					
1983-02-01	232		1982-10-19	225	
1982-02-24	286.4		1981-10-20	258	
1981-03-11	178.2		1980-06-03	190	

Map ID:	713		
Org. Identifier:	USGS-WA	Site ID:	USGS40001219485
Formal name:	USGS Washington Water Science Center		
Monloc Identifier:	USGS-463115120054401		
Monloc name:	12N/22E-17P01		
Monloc type:	Well		
Monloc desc:	GWSI DATABASE AUGMENTATION SITE		
Huc code:	17030003	Drainagearea value:	Not Reported
Drainagearea Units:	Not Reported	Contrib drainagearea:	Not Reported
Contrib drainagearea units:	Not Reported	Latitude:	46.5206858
Longitude:	-120.0967157	Sourcemap scale:	Not Reported
Horiz Acc measure:	10	Horiz Acc measure units:	seconds
Horiz Collection method:	Interpolated from map		
Horiz coord refsys:	NAD83	Vert measure val:	9999.99
Vert measure units:	feet	Vertacc measure val:	999
Vert accmeasure units:	feet		
Vertcollection method:	Unknown		
Vert coord refsys:	NGVD29	Countrycode:	US
Aquifername:	Not Reported		
Formation type:	Unclassified Overburden		

Aquifer type:	Not Reported		
Construction date:	19690501	Welldepth:	272
Welldepth units:	ft	Wellholedepth:	280
Wellholedepth units:	ft		

Ground-water levels, Number of Measurements: 0

Map ID:	714		
Org. Identifier:	USGS-WA	Site ID:	USGS40001219486
Formal name:	USGS Washington Water Science Center		
Monloc Identifier:	USGS-463115120121401		
Monloc name:	12N/21E-16N02		
Monloc type:	Well		
Monloc desc:	Not Reported		
Huc code:	17030003	Drainagearea value:	Not Reported
Drainagearea Units:	Not Reported	Contrib drainagearea:	Not Reported
Contrib drainagearea units:	Not Reported	Latitude:	46.5204348
Longitude:	-120.207887	Sourcemap scale:	24000
Horiz Acc measure:	.5	Horiz Acc measure units:	seconds
Horiz Collection method:	Global positioning system (GPS), uncorrected		
Horiz coord refsys:	NAD83	Vert measure val:	1535
Vert measure units:	feet	Vertacc measure val:	10
Vert accmeasure units:	feet		
Vertcollection method:	Interpolated from topographic map		
Vert coord refsys:	NGVD29	Countrycode:	US
Aquifername:	Not Reported		
Formation type:	Not Reported		
Aquifer type:	Not Reported		
Construction date:	19771227	Welldepth:	704
Welldepth units:	ft	Wellholedepth:	704
Wellholedepth units:	ft		

Ground-water levels, Number of Measurements: 58

Date	Feet below Surface	Feet to Sealevel	Date	Feet below Surface	Feet to Sealevel
2001-09-10					
Note: An obstruction was encountered in the well above the water surface (no water level recorded).					
2000-03-13	343		1999-03-15	350.0	
1998-03-17	345.8		1997-03-18	342.6	
1996-10-26	328.4		1996-03-29	338.8	
1995-03-09	335.1		1994-03-03	335.1	
1993-03-07					
Note: An obstruction was encountered in the well above the water surface (no water level recorded).					
1992-03-03	328.4				
1991-08-14	329.82				
Note: A nearby site that taps the same aquifer was being pumped.					
1991-03-17	325.73		1990-02-28	324.31	
1988-11-06	326.04		1988-10-27	326.8	
1988-10-26	328.43		1988-08-26	325.5	
1988-07-29	324.4		1988-07-05	324.08	
1988-06-02	322.15		1988-05-04	320.36	
1988-03-15	319.0		1988-03-10	321.02	
1987-05-20	321.7		1987-02-17	320.8	
1986-12-15	322.0		1986-10-24	323.4	
1986-10-07	323.4		1986-09-25	323.4	

Ground-water levels, continued.

Date	Feet below Surface	Feet to Sealevel
1986-09-16	326.2	
1985-10-03	324.54	
1985-03-20	321.3	
1984-10-12	326.0	
1984-03-01	324.3	
1983-09-02	329.98	
1982-10-19	332.81	
1981-10-21	337.0	
1980-01-18	345.9	
1979-09-21	356.25	
1979-08-01	355.35	
1979-03-21	356.78	
1978-06-01	357.27	
1978-03-14	358.90	
1986-03-15	318.9	
1985-07-10	323.92	
1984-11-29	323.7	
1984-03-25	321.28	
1983-11-02	328.6	
1983-03-02	328.08	
1982-02-24	332.0	
1981-02-23	336.5	
1979-12-10	347.26	
1979-08-05	349.77	
1979-04-23	356.91	
1979-02-08	357.32	
1978-05-02	357.15	
1978-01-26	460	

Map ID:	715		
Org. Identifier:	USGS-WA	Site ID:	USGS40001219465
Formal name:	USGS Washington Water Science Center		
Monloc Identifier:	USGS-463112120121001		
Monloc name:	12N/21E-21D04		
Monloc type:	Well		
Monloc desc:	Not Reported		
Huc code:	17030003	Drainagearea value:	Not Reported
Drainagearea Units:	Not Reported	Contrib drainagearea:	Not Reported
Contrib drainagearea units:	Not Reported	Latitude:	46.5199889
Longitude:	-120.2028	Sourcemap scale:	Not Reported
Horiz Acc measure:	.5	Horiz Acc measure units:	seconds
Horiz Collection method:	Global positioning system (GPS), uncorrected		
Horiz coord refsys:	NAD83	Vert measure val:	1525
Vert measure units:	feet	Vertacc measure val:	10
Vert accmeasure units:	feet		
Vertcollection method:	Interpolated from topographic map		
Vert coord refsys:	NGVD29	Countrycode:	US
Aquifername:	Not Reported		
Formation type:	Columbia River Basalt Group		
Aquifer type:	Mixed (confined and unconfined multiple aquifers)		
Construction date:	19800304	Welldepth:	732
Welldepth units:	ft	Wellholedepth:	732
Wellholedepth units:	ft		

Ground-water levels, Number of Measurements: 1

Date	Feet below Surface	Feet to Sealevel
1980-03-20	80	

GEOCHECK VERSION 2.1
STATE DATABASE WELL INFORMATION

Map ID:	716		
Org. Identifier:	USGS-WA	Site ID:	USGS40001219464
Formal name:	USGS Washington Water Science Center		
Monloc Identifier:	USGS-463112120113901		
Monloc name:	12N/21E-21B01		
Monloc type:	Well		
Monloc desc:	Not Reported		
Huc code:	17030003	Drainagearea value:	Not Reported
Drainagearea Units:	Not Reported	Contrib drainagearea:	Not Reported
Contrib drainagearea units:	Not Reported	Latitude:	46.5198821
Longitude:	-120.1954643	Sourcemap scale:	Not Reported
Horiz Acc measure:	5	Horiz Acc measure units:	seconds
Horiz Collection method:	Interpolated from Digital Map		
Horiz coord refsys:	NAD83	Vert measure val:	1662
Vert measure units:	feet	Vertacc measure val:	20
Vert accmeasure units:	feet		
Vertcollection method:	Interpolated from topographic map		
Vert coord refsys:	NGVD29	Countrycode:	US
Aquifername:	Not Reported		
Formation type:	Not Reported		
Aquifer type:	Not Reported		
Construction date:	19731002	Welldepth:	624
Welldepth units:	ft	Wellholedepth:	624
Wellholedepth units:	ft		

Ground-water levels, Number of Measurements: 0

Map ID:	717		
Org. Identifier:	USGS-WA	Site ID:	USGS40001219463
Formal name:	USGS Washington Water Science Center		
Monloc Identifier:	USGS-463112120015301		
Monloc name:	12N/22E-14P01		
Monloc type:	Well		
Monloc desc:	Not Reported		
Huc code:	17030003	Drainagearea value:	Not Reported
Drainagearea Units:	Not Reported	Contrib drainagearea:	Not Reported
Contrib drainagearea units:	Not Reported	Latitude:	46.5198531
Longitude:	-120.0325462	Sourcemap scale:	24000
Horiz Acc measure:	5	Horiz Acc measure units:	seconds
Horiz Collection method:	Interpolated from map		
Horiz coord refsys:	NAD83	Vert measure val:	1790
Vert measure units:	feet	Vertacc measure val:	10
Vert accmeasure units:	feet		
Vertcollection method:	Interpolated from topographic map		
Vert coord refsys:	NGVD29	Countrycode:	US
Aquifername:	Not Reported		
Formation type:	Wanapum Basalt Formation		
Aquifer type:	Confined multiple aquifer		
Construction date:	19820505	Welldepth:	801
Welldepth units:	ft	Wellholedepth:	801
Wellholedepth units:	ft		

Ground-water levels, Number of Measurements: 4

Date	Feet below Surface	Feet to Sealevel	Date	Feet below Surface	Feet to Sealevel
2001-09-12					
Note: An obstruction was encountered in the well above the water surface (no water level recorded).					
1982-08-20	344				
Note: The site was being pumped.					
1982-08-20	340				
1982-08-20	340				
Note: The site was being pumped.					

Map ID:	718		
Org. Identifier:	USGS-WA	Site ID:	USGS40001219438
Formal name:	USGS Washington Water Science Center		
Monloc Identifier:	USGS-463110120134801		
Monloc name:	12N/21E-19A01		
Monloc type:	Well		
Monloc desc:	Not Reported		
Huc code:	17030003	Drainagearea value:	Not Reported
Drainagearea Units:	Not Reported	Contrib drainagearea:	Not Reported
Contrib drainagearea units:	Not Reported	Latitude:	46.5192957
Longitude:	-120.2311659	Sourcemap scale:	24000
Horiz Acc measure:	5	Horiz Acc measure units:	seconds
Horiz Collection method:	Interpolated from Digital Map		
Horiz coord refsys:	NAD83	Vert measure val:	1410
Vert measure units:	feet	Vertacc measure val:	10
Vert accmeasure units:	feet		
Vertcollection method:	Interpolated from topographic map		
Vert coord refsys:	NGVD29	Countrycode:	US
Aquifername:	Not Reported		
Formation type:	Not Reported		
Aquifer type:	Not Reported		
Construction date:	19950328	Welldepth:	415
Welldepth units:	ft	Wellholedepth:	460
Wellholedepth units:	ft		

Ground-water levels, Number of Measurements: 1

Date	Feet below Surface	Feet to Sealevel
1995-04-05	158	

Map ID:	718		
Org. Identifier:	USGS-WA	Site ID:	USGS40001219437
Formal name:	USGS Washington Water Science Center		
Monloc Identifier:	USGS-463110120133401		
Monloc name:	12N/21E-20D01		
Monloc type:	Well		
Monloc desc:	Not Reported		
Huc code:	17030003	Drainagearea value:	Not Reported
Drainagearea Units:	Not Reported	Contrib drainagearea:	Not Reported
Contrib drainagearea units:	Not Reported	Latitude:	46.5192957
Longitude:	-120.2272768	Sourcemap scale:	24000

Horiz Acc measure:	1	Horiz Acc measure units:	minutes
Horiz Collection method:	Interpolated from map		
Horiz coord refsys:	NAD83	Vert measure val:	1440
Vert measure units:	feet	Vertacc measure val:	80
Vert accmeasure units:	feet		
Vertcollection method:	Interpolated from topographic map		
Vert coord refsys:	NGVD29	Countrycode:	US
Aquifername:	Not Reported		
Formation type:	Saddle Mountains Basalt Formation		
Aquifer type:	Not Reported		
Construction date:	19780101	Welldepth:	475
Welldepth units:	ft	Wellholedepth:	Not Reported
Wellholedepth units:	Not Reported		

Ground-water levels, Number of Measurements: 1

Date	Feet below Surface	Feet to Sealevel
1978-01-01	256	

Map ID:	715		
Org. Identifier:	USGS-WA	Site ID:	USGS40001219431
Formal name:	USGS Washington Water Science Center		
Monloc Identifier:	USGS-463108120120102		
Monloc name:	12N/21E-21C01D1		
Monloc type:	Well		
Monloc desc:	GWSI DATABASE AUGMENTATION SITE		
Huc code:	17030003	Drainagearea value:	Not Reported
Drainagearea Units:	Not Reported	Contrib drainagearea:	Not Reported
Contrib drainagearea units:	Not Reported	Latitude:	46.5187404
Longitude:	-120.2014424	Sourcemap scale:	Not Reported
Horiz Acc measure:	10	Horiz Acc measure units:	seconds
Horiz Collection method:	Interpolated from map		
Horiz coord refsys:	NAD83	Vert measure val:	9999.99
Vert measure units:	feet	Vertacc measure val:	999
Vert accmeasure units:	feet		
Vertcollection method:	Unknown		
Vert coord refsys:	NGVD29	Countrycode:	US
Aquifername:	Not Reported		
Formation type:	Not Reported		
Aquifer type:	Not Reported		
Construction date:	19780905	Welldepth:	690
Welldepth units:	ft	Wellholedepth:	690
Wellholedepth units:	ft		

Ground-water levels, Number of Measurements: 1

Date	Feet below Surface	Feet to Sealevel
1978-09-09	450	

GEOCHECK VERSION 2.1
STATE DATABASE WELL INFORMATION

Map ID:	715		
Org. Identifier:	USGS-WA	Site ID:	USGS40001219430
Formal name:	USGS Washington Water Science Center		
Monloc Identifier:	USGS-463108120120101		
Monloc name:	12N/21E-21C01		
Monloc type:	Well		
Monloc desc:	Not Reported		
Huc code:	17030003	Drainagearea value:	Not Reported
Drainagearea Units:	Not Reported	Contrib drainagearea:	Not Reported
Contrib drainagearea units:	Not Reported	Latitude:	46.5187404
Longitude:	-120.2014424	Sourcemap scale:	24000
Horiz Acc measure:	5	Horiz Acc measure units:	seconds
Horiz Collection method:	Interpolated from map		
Horiz coord refsys:	NAD83	Vert measure val:	1575
Vert measure units:	feet	Vertacc measure val:	60
Vert accmeasure units:	feet		
Vertcollection method:	Interpolated from topographic map		
Vert coord refsys:	NGVD29	Countrycode:	US
Aquifername:	Not Reported		
Formation type:	Saddle Mountains Basalt Formation		
Aquifer type:	Not Reported		
Construction date:	19770517	Welldepth:	580
Welldepth units:	ft	Wellholedepth:	580
Wellholedepth units:	ft		

Ground-water levels, Number of Measurements: 2

Date	Feet below Surface	Feet to Sealevel	Date	Feet below Surface	Feet to Sealevel
1977-10-05	410.5		1977-05-27	450	

Map ID:	719		
Org. Identifier:	USGS-WA	Site ID:	USGS40001219424
Formal name:	USGS Washington Water Science Center		
Monloc Identifier:	USGS-463107120221701		
Monloc name:	12N/20E-19D01		
Monloc type:	Well		
Monloc desc:	GWSI DATABASE AUGMENTATION SITE		
Huc code:	17030003	Drainagearea value:	Not Reported
Drainagearea Units:	Not Reported	Contrib drainagearea:	Not Reported
Contrib drainagearea units:	Not Reported	Latitude:	46.5184612
Longitude:	-120.3725598	Sourcemap scale:	Not Reported
Horiz Acc measure:	10	Horiz Acc measure units:	seconds
Horiz Collection method:	Interpolated from map		
Horiz coord refsys:	NAD83	Vert measure val:	9999.99
Vert measure units:	feet	Vertacc measure val:	999
Vert accmeasure units:	feet		
Vertcollection method:	Unknown		
Vert coord refsys:	NGVD29	Countrycode:	US
Aquifername:	Not Reported		
Formation type:	Columbia River Basalt Group		

Aquifer type:	Not Reported		
Construction date:	19900207	Welldepth:	240
Welldepth units:	ft	Wellholedepth:	240
Wellholedepth units:	ft		

Ground-water levels, Number of Measurements: 1

Date	Feet below Surface	Feet to Sealevel
1990-02-08	147	

Map ID:	719		
Org. Identifier:	USGS-WA	Site ID:	USGS40001219425
Formal name:	USGS Washington Water Science Center		
Monloc Identifier:	USGS-463107120223401		
Monloc name:	12N/19E-24A02		
Monloc type:	Well		
Monloc desc:	GWSI DATABASE AUGMENTATION SITE		
Huc code:	17030003	Drainagearea value:	Not Reported
Drainagearea Units:	Not Reported	Contrib drainagearea:	Not Reported
Contrib drainagearea units:	Not Reported	Latitude:	46.5182945
Longitude:	-120.3763933	Sourcemap scale:	24000
Horiz Acc measure:	.5	Horiz Acc measure units:	seconds
Horiz Collection method:	Global positioning system (GPS), uncorrected		
Horiz coord refsys:	NAD83	Vert measure val:	1245
Vert measure units:	feet	Vertacc measure val:	10
Vert accmeasure units:	feet		
Vertcollection method:	Interpolated from topographic map		
Vert coord refsys:	NGVD29	Countrycode:	US
Aquifername:	Not Reported		
Formation type:	Not Reported		
Aquifer type:	Not Reported		
Construction date:	19780920	Welldepth:	602
Welldepth units:	ft	Wellholedepth:	602
Wellholedepth units:	ft		

Ground-water levels, Number of Measurements: 16

Date	Feet below Surface	Feet to Sealevel	Date	Feet below Surface	Feet to Sealevel
1996-03-27					
Note: An obstruction was encountered in the well above the water surface (no water level recorded).					
1994-03-07	212.2		1993-03-10	206.2	
1992-03-04	198.6		1991-03-22	191.1	
1989-11-17	190.2		1989-03-15	179.9	
1988-11-01	187.8		1988-03-01	199.9	
1987-10-23	187.9		1987-02-19	174.3	
1986-10-20	179.3		1986-05-28	171	
1986-02-19	174.3		1983-02-19	167.0	
1978-09-20	133				

GEOCHECK VERSION 2.1
STATE DATABASE WELL INFORMATION

Map ID:	720		
Org. Identifier:	USGS-WA	Site ID:	USGS40001219410
Formal name:	USGS Washington Water Science Center		
Monloc Identifier:	USGS-463105119585201		
Monloc name:	12N/23E-19A01		
Monloc type:	Well		
Monloc desc:	Not Reported		
Huc code:	17030003	Drainagearea value:	Not Reported
Drainagearea Units:	Not Reported	Contrib drainagearea:	Not Reported
Contrib drainagearea units:	Not Reported	Latitude:	46.5179092
Longitude:	-119.9822663	Sourcemap scale:	24000
Horiz Acc measure:	1	Horiz Acc measure units:	minutes
Horiz Collection method:	Interpolated from map		
Horiz coord refsys:	NAD83	Vert measure val:	1560
Vert measure units:	feet	Vertacc measure val:	40
Vert accmeasure units:	feet		
Vertcollection method:	Interpolated from topographic map		
Vert coord refsys:	NGVD29	Countrycode:	US
Aquifername:	Not Reported		
Formation type:	Wanapum Basalt Formation		
Aquifer type:	Not Reported		
Construction date:	19010101	Welldepth:	750
Welldepth units:	ft	Wellholedepth:	Not Reported
Wellholedepth units:	Not Reported		

Ground-water levels, Number of Measurements: 3

Date	Feet below Surface	Feet to Sealevel	Date	Feet below Surface	Feet to Sealevel
1987-02-25	651.1		1986-10-03	654.8	
1980-01-01	560				

Map ID:	721		
Org. Identifier:	USGS-WA	Site ID:	USGS40001219484
Formal name:	USGS Washington Water Science Center		
Monloc Identifier:	USGS-463115120045001		
Monloc name:	12N/22E-21A01		
Monloc type:	Well		
Monloc desc:	Not Reported		
Huc code:	17030003	Drainagearea value:	Not Reported
Drainagearea Units:	Not Reported	Contrib drainagearea:	Not Reported
Contrib drainagearea units:	Not Reported	Latitude:	46.517825
Longitude:	-120.0648809	Sourcemap scale:	24000
Horiz Acc measure:	.5	Horiz Acc measure units:	seconds
Horiz Collection method:	Global positioning system (GPS), uncorrected		
Horiz coord refsys:	NAD83	Vert measure val:	1865
Vert measure units:	feet	Vertacc measure val:	10
Vert accmeasure units:	feet		
Vertcollection method:	Interpolated from topographic map		
Vert coord refsys:	NGVD29	Countrycode:	US
Aquifername:	Not Reported		
Formation type:	Grande Ronde Basalt Formation		

Aquifer type:	Not Reported		
Construction date:	19841108	Welldepth:	2452
Welldepth units:	ft	Wellholedepth:	2452
Wellholedepth units:	ft		

Ground-water levels, Number of Measurements: 13

Date	Feet below Surface	Feet to Sealevel	Date	Feet below Surface	Feet to Sealevel
2000-03-13	514		1999-03-12	490	
1998-03-18	481		1997-03-18	471	
1996-03-21	482		1995-03-10	475	
1994-03-03	463		1993-03-05	456	
1992-03-03	448		1991-03-15	443.2	
1990-11-01	489		1990-10-12	489	
1985-03-30	374				

Map ID:	720		
Org. Identifier:	USGS-WA	Site ID:	USGS40001219399
Formal name:	USGS Washington Water Science Center		
Monloc Identifier:	USGS-463103119583801		
Monloc name:	12N/23E-20D01		
Monloc type:	Well		
Monloc desc:	Not Reported		
Huc code:	17030003	Drainagearea value:	Not Reported
Drainagearea Units:	Not Reported	Contrib drainagearea:	Not Reported
Contrib drainagearea units:	Not Reported	Latitude:	46.5173537
Longitude:	-119.9783773	Sourcemap scale:	24000
Horiz Acc measure:	1	Horiz Acc measure units:	seconds
Horiz Collection method:	Interpolated from map		
Horiz coord refsys:	NAD83	Vert measure val:	1550
Vert measure units:	feet	Vertacc measure val:	10
Vert accmeasure units:	feet		
Vertcollection method:	Interpolated from topographic map		
Vert coord refsys:	NGVD29	Countrycode:	US
Aquifername:	Not Reported		
Formation type:	Not Reported		
Aquifer type:	Not Reported		
Construction date:	19170101	Welldepth:	109
Welldepth units:	ft	Wellholedepth:	Not Reported
Wellholedepth units:	Not Reported		

Ground-water levels, Number of Measurements: 1

Date	Feet below Surface	Feet to Sealevel
1952-04-22	96.43	

Map ID: 722

GEOCHECK VERSION 2.1
STATE DATABASE WELL INFORMATION

Org. Identifier:	USGS-WA	Site ID:	USGS40001219400
Formal name:	USGS Washington Water Science Center		
Monloc Identifier:	USGS-463103120121901		
Monloc name:	12N/21E-21D03		
Monloc type:	Well		
Monloc desc:	GWSI DATABASE AUGMENTATION SITE		
Huc code:	17030003	Drainagearea value:	Not Reported
Drainagearea Units:	Not Reported	Contrib drainagearea:	Not Reported
Contrib drainagearea units:	Not Reported	Latitude:	46.5173515
Longitude:	-120.2064426	Sourcemap scale:	Not Reported
Horiz Acc measure:	10	Horiz Acc measure units:	seconds
Horiz Collection method:	Interpolated from map		
Horiz coord refsys:	NAD83	Vert measure val:	9999.99
Vert measure units:	feet	Vertacc measure val:	999
Vert accmeasure units:	feet		
Vertcollection method:	Unknown		
Vert coord refsys:	NGVD29	Countrycode:	US
Aquifername:	Not Reported		
Formation type:	Not Reported		
Aquifer type:	Not Reported		
Construction date:	19861207	Welldepth:	352
Welldepth units:	ft	Wellholedepth:	352
Wellholedepth units:	ft		

Ground-water levels, Number of Measurements: 1

Date	Feet below Surface	Feet to Sealevel
1986-12-16	220	

Map ID:	722		
Org. Identifier:	USGS-WA	Site ID:	USGS40001219392
Formal name:	USGS Washington Water Science Center		
Monloc Identifier:	USGS-463102120122001		
Monloc name:	12N/21E-21D01		
Monloc type:	Well		
Monloc desc:	GWSI DATABASE AUGMENTATION SITE		
Huc code:	17030003	Drainagearea value:	Not Reported
Drainagearea Units:	Not Reported	Contrib drainagearea:	Not Reported
Contrib drainagearea units:	Not Reported	Latitude:	46.5170737
Longitude:	-120.2067203	Sourcemap scale:	Not Reported
Horiz Acc measure:	10	Horiz Acc measure units:	seconds
Horiz Collection method:	Interpolated from map		
Horiz coord refsys:	NAD83	Vert measure val:	9999.99
Vert measure units:	feet	Vertacc measure val:	999
Vert accmeasure units:	feet		
Vertcollection method:	Unknown		
Vert coord refsys:	NGVD29	Countrycode:	US
Aquifername:	Not Reported		
Formation type:	Not Reported		
Aquifer type:	Not Reported		
Construction date:	19861115	Welldepth:	429
Welldepth units:	ft	Wellholedepth:	429
Wellholedepth units:	ft		

Ground-water levels, Number of Measurements: 1

Date	Feet below Surface	Feet to Sealevel
1986-11-21	300	

Map ID:	722		
Org. Identifier:	USGS-WA	Site ID:	USGS40001219391
Formal name:	USGS Washington Water Science Center		
Monloc Identifier:	USGS-463102120121901		
Monloc name:	12N/21E-21D02		
Monloc type:	Well		
Monloc desc:	GWSI DATABASE AUGMENTATION SITE		
Huc code:	17030003	Drainagearea value:	Not Reported
Drainagearea Units:	Not Reported	Contrib drainagearea:	Not Reported
Contrib drainagearea units:	Not Reported	Latitude:	46.5170737
Longitude:	-120.2064426	Sourcemap scale:	Not Reported
Horiz Acc measure:	10	Horiz Acc measure units:	seconds
Horiz Collection method:	Interpolated from map		
Horiz coord refsys:	NAD83	Vert measure val:	9999.99
Vert measure units:	feet	Vertacc measure val:	999
Vert accmeasure units:	feet		
Vertcollection method:	Unknown		
Vert coord refsys:	NGVD29	Countrycode:	US
Aquifername:	Not Reported		
Formation type:	Not Reported		
Aquifer type:	Not Reported		
Construction date:	19861201	Welldepth:	392
Welldepth units:	ft	Wellholedepth:	402
Wellholedepth units:	ft		

Ground-water levels, Number of Measurements: 1

Date	Feet below Surface	Feet to Sealevel
1986-12-08	220	

Map ID:	723		
Org. Identifier:	USGS-WA	Site ID:	USGS40001219062
Formal name:	USGS Washington Water Science Center		
Monloc Identifier:	USGS-463015120133401		
Monloc name:	12N/21E-19B01		
Monloc type:	Well		
Monloc desc:	FORMERLY KNOWN AS 29BG1		
Huc code:	17030003	Drainagearea value:	Not Reported
Drainagearea Units:	Not Reported	Contrib drainagearea:	Not Reported
Contrib drainagearea units:	Not Reported	Latitude:	46.5167956
Longitude:	-120.2406107	Sourcemap scale:	24000

Horiz Acc measure:	5	Horiz Acc measure units:	seconds
Horiz Collection method:	Interpolated from map		
Horiz coord refsys:	NAD83	Vert measure val:	1375
Vert measure units:	feet	Vertacc measure val:	10
Vert accmeasure units:	feet		
Vertcollection method:	Interpolated from topographic map		
Vert coord refsys:	NGVD29	Countrycode:	US
Aquifername:	Not Reported		
Formation type:	Not Reported		
Aquifer type:	Not Reported		
Construction date:	19721027	Welldepth:	268
Welldepth units:	ft	Wellholedepth:	268
Wellholedepth units:	ft		

Ground-water levels, Number of Measurements: 1

Date	Feet below Surface	Feet to Sealevel
1972-11-30	73	

Map ID:	724		
Org. Identifier:	USGS-WA	Site ID:	USGS40001219383
Formal name:	USGS Washington Water Science Center		
Monloc Identifier:	USGS-463101120214501		
Monloc name:	12N/20E-19G02		
Monloc type:	Well		
Monloc desc:	Not Reported		
Huc code:	17030003	Drainagearea value:	Not Reported
Drainagearea Units:	Not Reported	Contrib drainagearea:	Not Reported
Contrib drainagearea units:	Not Reported	Latitude:	46.5167668
Longitude:	-120.363615	Sourcemap scale:	24000
Horiz Acc measure:	.5	Horiz Acc measure units:	seconds
Horiz Collection method:	Global positioning system (GPS), uncorrected		
Horiz coord refsys:	NAD83	Vert measure val:	1280
Vert measure units:	feet	Vertacc measure val:	10
Vert accmeasure units:	feet		
Vertcollection method:	Interpolated from topographic map		
Vert coord refsys:	NGVD29	Countrycode:	US
Aquifername:	Not Reported		
Formation type:	Not Reported		
Aquifer type:	Not Reported		
Construction date:	19840131	Welldepth:	523
Welldepth units:	ft	Wellholedepth:	523
Wellholedepth units:	ft		

Ground-water levels, Number of Measurements: 17

Date	Feet below Surface	Feet to Sealevel	Date	Feet below Surface	Feet to Sealevel
2000-03-16	138.5		1998-03-18	141.2	
1996-03-28	176.2		1994-03-07	143.6	
1992-03-04	137.6		1991-03-22	138.5	
1989-11-17	138.4		1989-03-15	144.6	
1988-11-03	139.49		1988-03-15	139.85	
1987-10-23	147.2		1987-02-19	139.1	
1986-10-20	138.4		1986-05-08	139.8	

Ground-water levels, continued.

Date	Feet below Surface	Feet to Sealevel	Date	Feet below Surface	Feet to Sealevel
1986-01-25	150				
1984-03-14	357				
Note: The site was being pumped.					
1984-03-14	180				

Map ID:	724		
Org. Identifier:	USGS-WA	Site ID:	USGS40001219328
Formal name:	USGS Washington Water Science Center		
Monloc Identifier:	USGS-463053120214502		
Monloc name:	12N/20E-19G01R1		
Monloc type:	Well		
Monloc desc:	Not Reported		
Huc code:	17030003	Drainagearea value:	Not Reported
Drainagearea Units:	Not Reported	Contrib drainagearea:	Not Reported
Contrib drainagearea units:	Not Reported	Latitude:	46.5166279
Longitude:	-120.3636428	Sourcemap scale:	24000
Horiz Acc measure:	.5	Horiz Acc measure units:	seconds
Horiz Collection method:	Global positioning system (GPS), uncorrected		
Horiz coord refsys:	NAD83	Vert measure val:	1280
Vert measure units:	feet	Vertacc measure val:	10
Vert accmeasure units:	feet		
Vertcollection method:	Interpolated from topographic map		
Vert coord refsys:	NGVD29	Countrycode:	US
Aquifername:	Not Reported		
Formation type:	Not Reported		
Aquifer type:	Not Reported		
Construction date:	19840101	Welldepth:	512
Welldepth units:	ft	Wellholedepth:	512
Wellholedepth units:	ft		

Ground-water levels, Number of Measurements: 12

Date	Feet below Surface	Feet to Sealevel	Date	Feet below Surface	Feet to Sealevel
1994-03-07	240.9		1993-03-10	233.8	
1992-03-04	225.9		1991-03-22	219.6	
1989-11-06	218.15		1989-03-15	203.9	
1988-10-18	215.84		1988-03-15	207.95	
1987-10-23	210.1		1987-02-19	204.1	
1986-10-20	208.9		1986-05-08	200.4	

Map ID:	724		
Org. Identifier:	USGS-WA	Site ID:	USGS40001219327
Formal name:	USGS Washington Water Science Center		
Monloc Identifier:	USGS-463053120214501		
Monloc name:	12N/20E-19G01		
Monloc type:	Well		
Monloc desc:	Not Reported		
Huc code:	17030003	Drainagearea value:	Not Reported
Drainagearea Units:	Not Reported	Contrib drainagearea:	Not Reported
Contrib drainagearea units:	Not Reported	Latitude:	46.5166279
Longitude:	-120.3636428	Sourcemap scale:	24000

Horiz Acc measure:	.5	Horiz Acc measure units:	seconds
Horiz Collection method:	Global positioning system (GPS), uncorrected		
Horiz coord refsys:	NAD83	Vert measure val:	1280
Vert measure units:	feet	Vertacc measure val:	10
Vert accmeasure units:	feet		
Vertcollection method:	Interpolated from topographic map		
Vert coord refsys:	NGVD29	Countrycode:	US
Aquifername:	Not Reported		
Formation type:	Unclassified Overburden		
Aquifer type:	Not Reported		
Construction date:	19770414	Welldepth:	512
Welldepth units:	ft	Wellholedepth:	512
Wellholedepth units:	ft		

Ground-water levels, Number of Measurements: 2

Date	Feet below Surface	Feet to Sealevel	Date	Feet below Surface	Feet to Sealevel
1983-02-19	186		1977-05-20	162	

Map ID:	725		
Org. Identifier:	USGS-WA	Site ID:	USGS40001219343
Formal name:	USGS Washington Water Science Center		
Monloc Identifier:	USGS-463056120135401		
Monloc name:	12N/21E-19H01		
Monloc type:	Well		
Monloc desc:	Not Reported		
Huc code:	17030003	Drainagearea value:	Not Reported
Drainagearea Units:	Not Reported	Contrib drainagearea:	Not Reported
Contrib drainagearea units:	Not Reported	Latitude:	46.5155623
Longitude:	-120.2320659	Sourcemap scale:	24000
Horiz Acc measure:	.5	Horiz Acc measure units:	seconds
Horiz Collection method:	Global positioning system (GPS), uncorrected		
Horiz coord refsys:	NAD83	Vert measure val:	1410
Vert measure units:	feet	Vertacc measure val:	10
Vert accmeasure units:	feet		
Vertcollection method:	Interpolated from topographic map		
Vert coord refsys:	NGVD29	Countrycode:	US
Aquifername:	Not Reported		
Formation type:	Saddle Mountains Basalt Formation		
Aquifer type:	Not Reported		
Construction date:	19480101	Welldepth:	1713
Welldepth units:	ft	Wellholedepth:	1713
Wellholedepth units:	ft		

Ground-water levels, Number of Measurements: 9

Date	Feet below Surface	Feet to Sealevel	Date	Feet below Surface	Feet to Sealevel
1987-02-17	101		1987-01-22	101	
1986-02-19	133		1985-03-20	130	
1984-09-13	139		1984-04-11	132	
1973-10-16	144		1973-04-11	140	
1948-08-01	48				

GEOCHECK VERSION 2.1
STATE DATABASE WELL INFORMATION

Map ID:	722		
Org. Identifier:	USGS-WA	Site ID:	USGS40001219296
Formal name:	USGS Washington Water Science Center		
Monloc Identifier:	USGS-463048120122001		
Monloc name:	12N/21E-21E01		
Monloc type:	Well		
Monloc desc:	GWSI DATABASE AUGMENTATION SITE		
Huc code:	17030003	Drainagearea value:	Not Reported
Drainagearea Units:	Not Reported	Contrib drainagearea:	Not Reported
Contrib drainagearea units:	Not Reported	Latitude:	46.5152126
Longitude:	-120.2061925	Sourcemap scale:	24000
Horiz Acc measure:	.5	Horiz Acc measure units:	seconds
Horiz Collection method:	Global positioning system (GPS), uncorrected		
Horiz coord refsys:	NAD83	Vert measure val:	1505
Vert measure units:	feet	Vertacc measure val:	10
Vert accmeasure units:	feet		
Vertcollection method:	Interpolated from topographic map		
Vert coord refsys:	NGVD29	Countrycode:	US
Aquifername:	Not Reported		
Formation type:	Not Reported		
Aquifer type:	Not Reported		
Construction date:	19820414	Welldepth:	720
Welldepth units:	ft	Wellholedepth:	720
Wellholedepth units:	ft		

Ground-water levels, Number of Measurements: 11

Date	Feet below Surface	Feet to Sealevel	Date	Feet below Surface	Feet to Sealevel
2001-09-10	376.8		1997-03-18	324.4	
1996-03-20	217.2		1995-03-10	218.4	
1995-03-09	268.1		1994-03-07	300.1	
1993-04-30	301.7		1993-03-07	294.8	
1992-03-18	288.3		1991-03-18	283.7	
1982-04-27	82				

Map ID:	723		
Org. Identifier:	USGS-WA	Site ID:	USGS40001218976
Formal name:	USGS Washington Water Science Center		
Monloc Identifier:	USGS-463002120133501		
Monloc name:	12N/21E-19C01		
Monloc type:	Well		
Monloc desc:	Not Reported		
Huc code:	17030003	Drainagearea value:	Not Reported
Drainagearea Units:	Not Reported	Contrib drainagearea:	Not Reported
Contrib drainagearea units:	Not Reported	Latitude:	46.5151289
Longitude:	-120.2406107	Sourcemap scale:	24000
Horiz Acc measure:	5	Horiz Acc measure units:	seconds
Horiz Collection method:	Interpolated from map		
Horiz coord refsys:	NAD83	Vert measure val:	1380
Vert measure units:	feet	Vertacc measure val:	10
Vert accmeasure units:	feet		
Vertcollection method:	Interpolated from topographic map		
Vert coord refsys:	NGVD29	Countrycode:	US
Aquifername:	Not Reported		
Formation type:	Not Reported		

Aquifer type:	Not Reported		
Construction date:	19730503	Welldepth:	355
Welldepth units:	ft	Wellholedepth:	355
Wellholedepth units:	ft		

Ground-water levels, Number of Measurements: 1

Date	Feet below Surface	Feet to Sealevel
1973-07-13	66	

Map ID:	726		
Org. Identifier:	USGS-WA	Site ID:	USGS40001219339
Formal name:	USGS Washington Water Science Center		
Monloc Identifier:	USGS-463055120225401		
Monloc name:	12N/19E-24G01		
Monloc type:	Well		
Monloc desc:	GWSI DATABASE AUGMENTATION SITE		
Huc code:	17030003	Drainagearea value:	Not Reported
Drainagearea Units:	Not Reported	Contrib drainagearea:	Not Reported
Contrib drainagearea units:	Not Reported	Latitude:	46.5151278
Longitude:	-120.3828379	Sourcemap scale:	Not Reported
Horiz Acc measure:	10	Horiz Acc measure units:	seconds
Horiz Collection method:	Interpolated from map		
Horiz coord refsys:	NAD83	Vert measure val:	9999.99
Vert measure units:	feet	Vertacc measure val:	999
Vert accmeasure units:	feet		
Vertcollection method:	Unknown		
Vert coord refsys:	NGVD29	Countrycode:	US
Aquifername:	Not Reported		
Formation type:	Not Reported		
Aquifer type:	Not Reported		
Construction date:	19840326	Welldepth:	210
Welldepth units:	ft	Wellholedepth:	210
Wellholedepth units:	ft		

Ground-water levels, Number of Measurements: 1

Date	Feet below Surface	Feet to Sealevel
1984-03-27	65	

Map ID:	727		
Org. Identifier:	USGS-WA	Site ID:	USGS40001219333
Formal name:	USGS Washington Water Science Center		
Monloc Identifier:	USGS-463054120223401		
Monloc name:	12N/19E-24H02		
Monloc type:	Well		
Monloc desc:	GWSI DATABASE AUGMENTATION SITE		
Huc code:	17030003	Drainagearea value:	Not Reported
Drainagearea Units:	Not Reported	Contrib drainagearea:	Not Reported
Contrib drainagearea units:	Not Reported	Latitude:	46.5148501
Longitude:	-120.3772821	Sourcemap scale:	Not Reported

Horiz Acc measure:	10	Horiz Acc measure units:	seconds
Horiz Collection method:	Interpolated from map		
Horiz coord refsys:	NAD83	Vert measure val:	9999.99
Vert measure units:	feet	Vertacc measure val:	999
Vert accmeasure units:	feet		
Vertcollection method:	Unknown		
Vert coord refsys:	NGVD29	Countrycode:	US
Aquifername:	Not Reported		
Formation type:	Not Reported		
Aquifer type:	Not Reported		
Construction date:	19800319	Welldepth:	Not Reported
Welldepth units:	Not Reported	Wellholedepth:	205
Wellholedepth units:	ft		

Ground-water levels, Number of Measurements: 1

Date	Feet below Surface	Feet to Sealevel
1980-03-24	160	

Map ID:	727		
Org. Identifier:	USGS-WA	Site ID:	USGS40001219334
Formal name:	USGS Washington Water Science Center		
Monloc Identifier:	USGS-463054120223402		
Monloc name:	12N/19E-24H02D1		
Monloc type:	Well		
Monloc desc:	GWSI DATABASE AUGMENTATION SITE		
Huc code:	17030003	Drainagearea value:	Not Reported
Drainagearea Units:	Not Reported	Contrib drainagearea:	Not Reported
Contrib drainagearea units:	Not Reported	Latitude:	46.5148501
Longitude:	-120.3772821	Sourcemap scale:	Not Reported
Horiz Acc measure:	10	Horiz Acc measure units:	seconds
Horiz Collection method:	Interpolated from map		
Horiz coord refsys:	NAD83	Vert measure val:	9999.99
Vert measure units:	feet	Vertacc measure val:	999
Vert accmeasure units:	feet		
Vertcollection method:	Unknown		
Vert coord refsys:	NGVD29	Countrycode:	US
Aquifername:	Not Reported		
Formation type:	Not Reported		
Aquifer type:	Not Reported		
Construction date:	19810615	Welldepth:	400
Welldepth units:	ft	Wellholedepth:	400
Wellholedepth units:	ft		

Ground-water levels, Number of Measurements: 1

Date	Feet below Surface	Feet to Sealevel
1981-06-19	190	

GEOCHECK VERSION 2.1
STATE DATABASE WELL INFORMATION

Map ID:	727		
Org. Identifier:	USGS-WA	Site ID:	USGS40001219335
Formal name:	USGS Washington Water Science Center		
Monloc Identifier:	USGS-463054120223501		
Monloc name:	12N/19E-24H01		
Monloc type:	Well		
Monloc desc:	GWSI DATABASE AUGMENTATION SITE		
Huc code:	17030003	Drainagearea value:	Not Reported
Drainagearea Units:	Not Reported	Contrib drainagearea:	Not Reported
Contrib drainagearea units:	Not Reported	Latitude:	46.51485
Longitude:	-120.3775599	Sourcemap scale:	24000
Horiz Acc measure:	10	Horiz Acc measure units:	seconds
Horiz Collection method:	Interpolated from map		
Horiz coord refsys:	NAD83	Vert measure val:	1305
Vert measure units:	feet	Vertacc measure val:	10
Vert accmeasure units:	feet		
Vertcollection method:	Interpolated from topographic map		
Vert coord refsys:	NGVD29	Countrycode:	US
Aquifername:	Not Reported		
Formation type:	Columbia River Basalt Group		
Aquifer type:	Not Reported		
Construction date:	19790101	Welldepth:	400
Welldepth units:	ft	Wellholedepth:	400
Wellholedepth units:	ft		

Ground-water levels, Number of Measurements: 22

Date	Feet below Surface	Feet to Sealevel	Date	Feet below Surface	Feet to Sealevel
2000-03-16					
Note: The measurement was discontinued.					
1998-03-21	304		1996-03-27	283	
1995-03-03	278		1993-03-10	257	
1992-03-04	248		1991-03-22	241	
1989-11-06	240		1989-03-15	233	
1988-11-03	239		1988-03-15	258.1	
1987-10-23	238		1987-02-19	226	
1986-09-04	239		1986-03-08	225	
1985-11-19	226		1985-03-17	220	
1984-11-29	221		1984-02-29	218	
1983-11-17	220		1983-02-15	203	
1979-01-05	189				

Map ID:	728		
Org. Identifier:	USGS-WA	Site ID:	USGS40001219321
Formal name:	USGS Washington Water Science Center		
Monloc Identifier:	USGS-463052120102801		
Monloc name:	12N/21E-22(1)		
Monloc type:	Well		
Monloc desc:	Not Reported		
Huc code:	17020016	Drainagearea value:	Not Reported
Drainagearea Units:	Not Reported	Contrib drainagearea:	Not Reported
Contrib drainagearea units:	Not Reported	Latitude:	46.5142962
Longitude:	-120.1756078	Sourcemap scale:	24000

Horiz Acc measure:	1	Horiz Acc measure units:	seconds
Horiz Collection method:	Interpolated from map		
Horiz coord refsys:	NAD83	Vert measure val:	1600
Vert measure units:	feet	Vertacc measure val:	10
Vert accmeasure units:	feet		
Vertcollection method:	Interpolated from topographic map		
Vert coord refsys:	NGVD29	Countrycode:	US
Aquifername:	Not Reported		
Formation type:	Not Reported		
Aquifer type:	Not Reported		
Construction date:	19490101	Welldepth:	1700
Welldepth units:	ft	Wellholedepth:	Not Reported
Wellholedepth units:	Not Reported		

Ground-water levels, Number of Measurements: 1

Date	Feet below Surface	Feet to Sealevel
1949-01-01	150	

Map ID:	729		
Org. Identifier:	USGS-WA	Site ID:	USGS40001219322
Formal name:	USGS Washington Water Science Center		
Monloc Identifier:	USGS-463052120112601		
Monloc name:	12N/21E-21H01		
Monloc type:	Well		
Monloc desc:	GWSI DATABASE AUGMENTATION SITE		
Huc code:	17030003	Drainagearea value:	Not Reported
Drainagearea Units:	Not Reported	Contrib drainagearea:	Not Reported
Contrib drainagearea units:	Not Reported	Latitude:	46.5142961
Longitude:	-120.1917197	Sourcemap scale:	Not Reported
Horiz Acc measure:	10	Horiz Acc measure units:	seconds
Horiz Collection method:	Interpolated from map		
Horiz coord refsys:	NAD83	Vert measure val:	9999.99
Vert measure units:	feet	Vertacc measure val:	999
Vert accmeasure units:	feet		
Vertcollection method:	Unknown		
Vert coord refsys:	NGVD29	Countrycode:	US
Aquifername:	Not Reported		
Formation type:	Not Reported		
Aquifer type:	Not Reported		
Construction date:	19781208	Welldepth:	503
Welldepth units:	ft	Wellholedepth:	503
Wellholedepth units:	ft		

Ground-water levels, Number of Measurements: 1

Date	Feet below Surface	Feet to Sealevel
1978-12-14	255	

GEOCHECK VERSION 2.1
STATE DATABASE WELL INFORMATION

Map ID:	722		
Org. Identifier:	USGS-WA	Site ID:	USGS40001219163
Formal name:	USGS Washington Water Science Center		
Monloc Identifier:	USGS-463028120122501		
Monloc name:	12N/21E-21E03		
Monloc type:	Well		
Monloc desc:	Not Reported		
Huc code:	17030003	Drainagearea value:	Not Reported
Drainagearea Units:	Not Reported	Contrib drainagearea:	Not Reported
Contrib drainagearea units:	Not Reported	Latitude:	46.5139348
Longitude:	-120.2071092	Sourcemap scale:	24000
Horiz Acc measure:	.5	Horiz Acc measure units:	seconds
Horiz Collection method:	Global positioning system (GPS), uncorrected		
Horiz coord refsys:	NAD83	Vert measure val:	1490
Vert measure units:	feet	Vertacc measure val:	10
Vert accmeasure units:	feet		
Vertcollection method:	Interpolated from topographic map		
Vert coord refsys:	NGVD29	Countrycode:	US
Aquifername:	Not Reported		
Formation type:	Columbia River Basalt Group		
Aquifer type:	Not Reported		
Construction date:	19751028	Welldepth:	384
Welldepth units:	ft	Wellholedepth:	384
Wellholedepth units:	ft		

Ground-water levels, Number of Measurements: 16

Date	Feet below Surface	Feet to Sealevel	Date	Feet below Surface	Feet to Sealevel
2001-09-10	198.33				
2000-03-17					
Note: An obstruction was encountered in the well above the water surface (no water level recorded).					
1998-03-18					
Note: An obstruction was encountered in the well above the water surface (no water level recorded).					
1996-03-20					
Note: An obstruction was encountered in the well above the water surface (no water level recorded).					
1994-03-07	210.2		1993-03-08	216.7	
1992-03-03	214.8		1991-03-16	215.3	
1990-10-30	213.5				
1990-10-26					
Note: An obstruction was encountered in the well above the water surface (no water level recorded).					
1990-02-28	215.5		1989-11-06	219.8	
1989-03-14	219.9		1988-11-03	223.09	
1988-03-10	221.47		1975-11-30	229	

Map ID:	730		
Org. Identifier:	USGS-WA	Site ID:	USGS40001219127
Formal name:	USGS Washington Water Science Center		
Monloc Identifier:	USGS-463022120102502		
Monloc name:	12N/21E-22E01D1		
Monloc type:	Well		
Monloc desc:	Not Reported		
Huc code:	17030003	Drainagearea value:	Not Reported
Drainagearea Units:	Not Reported	Contrib drainagearea:	Not Reported
Contrib drainagearea units:	Not Reported	Latitude:	46.5134628
Longitude:	-120.1836637	Sourcemap scale:	Not Reported

Horiz Acc measure:	5	Horiz Acc measure units:	seconds
Horiz Collection method:	Interpolated from map		
Horiz coord refsys:	NAD83	Vert measure val:	1597
Vert measure units:	feet	Vertacc measure val:	10
Vert accmeasure units:	feet		
Vertcollection method:	Interpolated from topographic map		
Vert coord refsys:	NGVD29	Countrycode:	US
Aquifername:	Not Reported		
Formation type:	Not Reported		
Aquifer type:	Not Reported		
Construction date:	19970530	Welldepth:	545
Welldepth units:	ft	Wellholedepth:	545
Wellholedepth units:	ft		

Ground-water levels, Number of Measurements: 1

Date	Feet below Surface	Feet to Sealevel
1997-05-30	293	

Map ID:	730		
Org. Identifier:	USGS-WA	Site ID:	USGS40001219126
Formal name:	USGS Washington Water Science Center		
Monloc Identifier:	USGS-463022120102501		
Monloc name:	12N/21E-22E01		
Monloc type:	Well		
Monloc desc:	FORMERLY KNOWN AS 22Q01- 5-30-97 DEEPENED - 22E1		
Huc code:	17030003	Drainagearea value:	Not Reported
Drainagearea Units:	Not Reported	Contrib drainagearea:	Not Reported
Contrib drainagearea units:	Not Reported	Latitude:	46.5134628
Longitude:	-120.1836637	Sourcemap scale:	Not Reported
Horiz Acc measure:	5	Horiz Acc measure units:	seconds
Horiz Collection method:	Interpolated from map		
Horiz coord refsys:	NAD83	Vert measure val:	1597
Vert measure units:	feet	Vertacc measure val:	10
Vert accmeasure units:	feet		
Vertcollection method:	Interpolated from topographic map		
Vert coord refsys:	NGVD29	Countrycode:	US
Aquifername:	Not Reported		
Formation type:	Not Reported		
Aquifer type:	Not Reported		
Construction date:	19840622	Welldepth:	440
Welldepth units:	ft	Wellholedepth:	440
Wellholedepth units:	ft		

Ground-water levels, Number of Measurements: 2

Date	Feet below Surface	Feet to Sealevel
1997-05-30		
Note: The well was destroyed (no water level is recorded).		
1984-06-29	168	

GEOCHECK VERSION 2.1
STATE DATABASE WELL INFORMATION

Map ID:	728		
Org. Identifier:	USGS-WA	Site ID:	USGS40001219289
Formal name:	USGS Washington Water Science Center		
Monloc Identifier:	USGS-463047120102501		
Monloc name:	12N/21E-22G01		
Monloc type:	Well		
Monloc desc:	Not Reported		
Huc code:	17030003	Drainagearea value:	Not Reported
Drainagearea Units:	Not Reported	Contrib drainagearea:	Not Reported
Contrib drainagearea units:	Not Reported	Latitude:	46.5131851
Longitude:	-120.1764412	Sourcemap scale:	Not Reported
Horiz Acc measure:	10	Horiz Acc measure units:	seconds
Horiz Collection method:	Interpolated from map		
Horiz coord refsys:	NAD83	Vert measure val:	1570
Vert measure units:	feet	Vertacc measure val:	10
Vert accmeasure units:	feet		
Vertcollection method:	Interpolated from topographic map		
Vert coord refsys:	NGVD29	Countrycode:	US
Aquifername:	Not Reported		
Formation type:	Columbia River Basalt Group		
Aquifer type:	Not Reported		
Construction date:	19781215	Welldepth:	255
Welldepth units:	ft	Wellholedepth:	255
Wellholedepth units:	ft		

Ground-water levels, Number of Measurements: 3

Date	Feet below Surface	Feet to Sealevel	Date	Feet below Surface	Feet to Sealevel
1993-03-08					
Note: An obstruction was encountered in the well above the water surface (no water level recorded).					
1978-12-19	112		1978-12-18	112	

Map ID:	729		
Org. Identifier:	USGS-WA	Site ID:	USGS40001219295
Formal name:	USGS Washington Water Science Center		
Monloc Identifier:	USGS-463048120112201		
Monloc name:	12N/21E-21H02		
Monloc type:	Well		
Monloc desc:	GWSI DATABASE AUGMENTATION SITE		
Huc code:	17030003	Drainagearea value:	Not Reported
Drainagearea Units:	Not Reported	Contrib drainagearea:	Not Reported
Contrib drainagearea units:	Not Reported	Latitude:	46.5129627
Longitude:	-120.1926363	Sourcemap scale:	24000
Horiz Acc measure:	.5	Horiz Acc measure units:	seconds
Horiz Collection method:	Global positioning system (GPS), uncorrected		
Horiz coord refsys:	NAD83	Vert measure val:	1530
Vert measure units:	feet	Vertacc measure val:	10
Vert accmeasure units:	feet		
Vertcollection method:	Interpolated from topographic map		
Vert coord refsys:	NGVD29	Countrycode:	US
Aquifername:	Not Reported		
Formation type:	Columbia River Basalt Group		

Aquifer type:	Not Reported		
Construction date:	19790828	Welldepth:	655
Welldepth units:	ft	Wellholedepth:	655
Wellholedepth units:	ft		

Ground-water levels, Number of Measurements: 1

Date	Feet below Surface	Feet to Sealevel
1979-09-17	185	

Map ID:	728		
Org. Identifier:	USGS-WA	Site ID:	USGS40001219282
Formal name:	USGS Washington Water Science Center		
Monloc Identifier:	USGS-463046120103801		
Monloc name:	12N/21E-22L01		
Monloc type:	Well		
Monloc desc:	Not Reported		
Huc code:	17030003	Drainagearea value:	Not Reported
Drainagearea Units:	Not Reported	Contrib drainagearea:	Not Reported
Contrib drainagearea units:	Not Reported	Latitude:	46.5129073
Longitude:	-120.1780524	Sourcemap scale:	24000
Horiz Acc measure:	.5	Horiz Acc measure units:	seconds
Horiz Collection method:	Global positioning system (GPS), uncorrected		
Horiz coord refsys:	NAD83	Vert measure val:	1560
Vert measure units:	feet	Vertacc measure val:	10
Vert accmeasure units:	feet		
Vertcollection method:	Global Positioning System		
Vert coord refsys:	NGVD29	Countrycode:	US
Aquifername:	Not Reported		
Formation type:	Wanapum Basalt Formation		
Aquifer type:	Not Reported		
Construction date:	19801030	Welldepth:	662
Welldepth units:	ft	Wellholedepth:	662
Wellholedepth units:	ft		

Ground-water levels, Number of Measurements: 37

Date	Feet below Surface	Feet to Sealevel	Date	Feet below Surface	Feet to Sealevel
2002-03-28	283.76				
Note: Foreign substance was present on the surface of the water.					
2000-03-16	274		1999-03-18	254	
1998-03-17	241		1996-03-20	235	
1995-03-09	226		1994-03-03	217	
1993-03-08	205		1992-03-03	194	
1991-08-14	332				
Note: The site was being pumped.					
1991-03-16	180		1990-10-12	214	
1990-02-28	170		1989-11-06	198	
1989-03-14	154		1987-02-13	126.6	
1987-01-28	129.2		1986-11-13	126	
1986-10-07	267		1986-02-14	113.1	
1985-03-12	102.1				
1984-11-29					
Note: An obstruction was encountered in the well above the water surface (no water level recorded).					

Ground-water levels, continued.

Date	Feet below Surface	Feet to Sealevel	Date	Feet below Surface	Feet to Sealevel
1984-10-05	138		1984-02-29	95	
1984-02-24	91				
1983-09-02	256				
Note: The site was being pumped.					
1983-03-03	77		1983-03-02	81	
1982-10-20	112		1982-02-24	72	
1981-10-21	112.0		1981-08-10	146	
1981-03-12	52.9				
1980-10-30	86				
Note: The site had been pumped recently.					
1980-10-30	256				
Note: The site was being pumped.					
1980-10-30	86		1980-10-30	86	

Map ID:	731		
Org. Identifier:	USGS-WA	Site ID:	USGS40001219205
Formal name:	USGS Washington Water Science Center		
Monloc Identifier:	USGS-463034120120201		
Monloc name:	12N/21E-21L04		
Monloc type:	Well		
Monloc desc:	Not Reported		
Huc code:	17030003	Drainagearea value:	Not Reported
Drainagearea Units:	Not Reported	Contrib drainagearea:	Not Reported
Contrib drainagearea units:	Not Reported	Latitude:	46.5128793
Longitude:	-120.2017756	Sourcemap scale:	24000
Horiz Acc measure:	.5	Horiz Acc measure units:	seconds
Horiz Collection method:	Global positioning system (GPS), uncorrected		
Horiz coord refsys:	NAD83	Vert measure val:	1480
Vert measure units:	feet	Vertacc measure val:	10
Vert accmeasure units:	feet		
Vertcollection method:	Interpolated from topographic map		
Vert coord refsys:	NGVD29	Countrycode:	US
Aquifername:	Not Reported		
Formation type:	Unclassified Overburden		
Aquifer type:	Not Reported		
Construction date:	19790806	Welldepth:	782
Welldepth units:	ft	Wellholedepth:	782
Wellholedepth units:	ft		

Ground-water levels, Number of Measurements: 19

Date	Feet below Surface	Feet to Sealevel	Date	Feet below Surface	Feet to Sealevel
2002-03-28	216		2000-03-13	213	
1999-04-02	184				
1999-03-15					
Note: An obstruction was encountered in the well above the water surface (no water level recorded).					
1997-03-18					
Note: An obstruction was encountered in the well above the water surface (no water level recorded).					
1996-03-20	177		1994-03-04	148	
1993-03-08					
Note: An obstruction was encountered in the well above the water surface (no water level recorded).					

Ground-water levels, continued.

Date	Feet below Surface	Feet to Sealevel
1993-02-21	141	
1991-08-14	234	
Note: The site was being pumped.		
1991-03-16	113	
1990-02-28	108	
1989-03-14	92	
1988-03-10	83	
1992-03-03	127	
1990-10-12	185	
1989-11-06	164	
1988-10-25	180	
1979-08-31	84	

Map ID:	729		
Org. Identifier:	USGS-WA	Site ID:	USGS40001219290
Formal name:	USGS Washington Water Science Center		
Monloc Identifier:	USGS-463047120113001		
Monloc name:	12N/21E-21J01		
Monloc type:	Well		
Monloc desc:	Not Reported		
Huc code:	17030003	Drainagearea value:	Not Reported
Drainagearea Units:	Not Reported	Contrib drainagearea:	Not Reported
Contrib drainagearea units:	Not Reported	Latitude:	46.5128016
Longitude:	-120.1927641	Sourcemap scale:	Not Reported
Horiz Acc measure:	5	Horiz Acc measure units:	seconds
Horiz Collection method:	Interpolated from Digital Map		
Horiz coord refsys:	NAD83	Vert measure val:	9999.99
Vert measure units:	feet	Vertacc measure val:	999
Vert accmeasure units:	feet		
Vertcollection method:	Unknown		
Vert coord refsys:	NGVD29	Countrycode:	US
Aquifername:	Not Reported		
Formation type:	Not Reported		
Aquifer type:	Not Reported		
Construction date:	19010101	Welldepth:	410
Welldepth units:	ft	Wellholedepth:	Not Reported
Wellholedepth units:	Not Reported		

Ground-water levels, Number of Measurements: 0

Map ID:	731		
Org. Identifier:	USGS-WA	Site ID:	USGS40001219258
Formal name:	USGS Washington Water Science Center		
Monloc Identifier:	USGS-463042120120301		
Monloc name:	12N/21E-21L02		
Monloc type:	Well		
Monloc desc:	Not Reported		
Huc code:	17030003	Drainagearea value:	Not Reported
Drainagearea Units:	Not Reported	Contrib drainagearea:	Not Reported
Contrib drainagearea units:	Not Reported	Latitude:	46.5115182
Longitude:	-120.2019978	Sourcemap scale:	24000

Horiz Acc measure:	5	Horiz Acc measure units:	seconds
Horiz Collection method:	Interpolated from map		
Horiz coord refsys:	NAD83	Vert measure val:	1480
Vert measure units:	feet	Vertacc measure val:	10
Vert accmeasure units:	feet		
Vertcollection method:	Interpolated from topographic map		
Vert coord refsys:	NGVD29	Countrycode:	US
Aquifername:	Not Reported		
Formation type:	Columbia River Basalt Group		
Aquifer type:	Not Reported		
Construction date:	19740701	Welldepth:	391
Welldepth units:	ft	Wellholedepth:	391
Wellholedepth units:	ft		

Ground-water levels, Number of Measurements: 1

Date	Feet below Surface	Feet to Sealevel
1974-07-03	180	

Map ID:	731		
Org. Identifier:	USGS-WA	Site ID:	USGS40001219257
Formal name:	USGS Washington Water Science Center		
Monloc Identifier:	USGS-463042120120101		
Monloc name:	12N/21E-21L01		
Monloc type:	Well		
Monloc desc:	Not Reported		
Huc code:	17030003	Drainagearea value:	Not Reported
Drainagearea Units:	Not Reported	Contrib drainagearea:	Not Reported
Contrib drainagearea units:	Not Reported	Latitude:	46.5115182
Longitude:	-120.2014423	Sourcemap scale:	24000
Horiz Acc measure:	5	Horiz Acc measure units:	seconds
Horiz Collection method:	Interpolated from map		
Horiz coord refsys:	NAD83	Vert measure val:	1480
Vert measure units:	feet	Vertacc measure val:	60
Vert accmeasure units:	feet		
Vertcollection method:	Interpolated from topographic map		
Vert coord refsys:	NGVD29	Countrycode:	US
Aquifername:	Not Reported		
Formation type:	Not Reported		
Aquifer type:	Not Reported		
Construction date:	19730821	Welldepth:	387
Welldepth units:	ft	Wellholedepth:	402
Wellholedepth units:	ft		

Ground-water levels, Number of Measurements: 1

Date	Feet below Surface	Feet to Sealevel
1973-08-23	195	

GEOCHECK VERSION 2.1
STATE DATABASE WELL INFORMATION

Map ID:	722		
Org. Identifier:	USGS-WA	Site ID:	USGS40001219247
Formal name:	USGS Washington Water Science Center		
Monloc Identifier:	USGS-463041120122601		
Monloc name:	12N/21E-21M01		
Monloc type:	Well		
Monloc desc:	Not Reported		
Huc code:	17030003	Drainagearea value:	Not Reported
Drainagearea Units:	Not Reported	Contrib drainagearea:	Not Reported
Contrib drainagearea units:	Not Reported	Latitude:	46.5112403
Longitude:	-120.208387	Sourcemap scale:	24000
Horiz Acc measure:	5	Horiz Acc measure units:	seconds
Horiz Collection method:	Interpolated from map		
Horiz coord refsys:	NAD83	Vert measure val:	1440
Vert measure units:	feet	Vertacc measure val:	10
Vert accmeasure units:	feet		
Vertcollection method:	Interpolated from topographic map		
Vert coord refsys:	NGVD29	Countrycode:	US
Aquifername:	Not Reported		
Formation type:	Not Reported		
Aquifer type:	Not Reported		
Construction date:	19721001	Welldepth:	396
Welldepth units:	ft	Wellholedepth:	396
Wellholedepth units:	ft		

Ground-water levels, Number of Measurements: 3

Date	Feet below Surface	Feet to Sealevel	Date	Feet below Surface	Feet to Sealevel
1984-09-13	228.7		1977-10-05	221.0	
1973-02-01	182				

Map ID:	732		
Org. Identifier:	USGS-WA	Site ID:	USGS40001219264
Formal name:	USGS Washington Water Science Center		
Monloc Identifier:	USGS-463043120032901		
Monloc name:	12N/22E-21J01		
Monloc type:	Well		
Monloc desc:	Not Reported		
Huc code:	17030003	Drainagearea value:	Not Reported
Drainagearea Units:	Not Reported	Contrib drainagearea:	Not Reported
Contrib drainagearea units:	Not Reported	Latitude:	46.511214
Longitude:	-120.062964	Sourcemap scale:	24000
Horiz Acc measure:	.5	Horiz Acc measure units:	seconds
Horiz Collection method:	Global positioning system (GPS), uncorrected		
Horiz coord refsys:	NAD83	Vert measure val:	1810
Vert measure units:	feet	Vertacc measure val:	10
Vert accmeasure units:	feet		
Vertcollection method:	Interpolated from topographic map		
Vert coord refsys:	NGVD29	Countrycode:	US
Aquifername:	Not Reported		
Formation type:	Wanapum Basalt Formation		

GEOCHECK VERSION 2.1
STATE DATABASE WELL INFORMATION

Aquifer type:	Not Reported		
Construction date:	19781016	Welldepth:	1130
Welldepth units:	ft	Wellholedepth:	1130
Wellholedepth units:	ft		

Ground-water levels, Number of Measurements: 37

Date	Feet below Surface	Feet to Sealevel	Date	Feet below Surface	Feet to Sealevel
2002-04-03					
Note: An obstruction was encountered in the well above the water surface (no water level recorded).					
2000-03-13	516		1999-03-12	511	
1998-03-18	498		1997-03-18	487	
1996-03-21	478		1995-03-10	478	
1994-03-03	472		1993-03-05	453	
1992-03-03	444		1991-08-07	485	
1991-03-15	431		1990-11-01	473	
1990-10-12	473		1990-02-27	421	
1989-11-02	464				
Note: The site had been pumped recently.					
1988-11-03	431		1988-03-09	395	
1987-02-13	381		1986-10-30	409	
1986-10-23	435		1986-10-15	430	
1986-10-03	410.2		1986-02-18	365	
1985-10-02	401		1985-03-12	353	
1984-11-01	391				
1984-09-14	420.6				
Note: Foreign substance was present on the surface of the water.					
1983-04-15	334				
Note: A nearby site that taps the same aquifer was being pumped.					
1983-03-15	328		1983-02-01	335	
1982-11-04	357		1982-02-24	318	
1981-10-20	354		1981-03-12	298	
1979-03-08	278				
Note: The site was being pumped.					
1979-03-08	272				

Map ID:	734		
Org. Identifier:	USGS-WA	Site ID:	USGS40001219238
Formal name:	USGS Washington Water Science Center		
Monloc Identifier:	USGS-463040120003701		
Monloc name:	12N/22E-24(1)		
Monloc type:	Well		
Monloc desc:	Not Reported		
Huc code:	17030003	Drainagearea value:	Not Reported
Drainagearea Units:	Not Reported	Contrib drainagearea:	Not Reported
Contrib drainagearea units:	Not Reported	Latitude:	46.5109645
Longitude:	-120.011434	Sourcemap scale:	24000
Horiz Acc measure:	1	Horiz Acc measure units:	seconds
Horiz Collection method:	Interpolated from map		
Horiz coord refsys:	NAD83	Vert measure val:	1660
Vert measure units:	feet	Vertacc measure val:	10
Vert accmeasure units:	feet		
Vertcollection method:	Interpolated from topographic map		
Vert coord refsys:	NGVD29	Countrycode:	US
Aquifername:	Not Reported		
Formation type:	Not Reported		

Aquifer type:	Not Reported		
Construction date:	19010101	Welldepth:	96
Welldepth units:	ft	Wellholedepth:	Not Reported
Wellholedepth units:	Not Reported		

Ground-water levels, Number of Measurements: 1

Date	Feet below Surface	Feet to Sealevel
1901-01-01	55	

Map ID:	728		
Org. Identifier:	USGS-WA	Site ID:	USGS40001219239
Formal name:	USGS Washington Water Science Center		
Monloc Identifier:	USGS-463040120104801		
Monloc name:	12N/21E-22L02		
Monloc type:	Well		
Monloc desc:	GWSI DATABASE AUGMENTATION SITE		
Huc code:	17030003	Drainagearea value:	Not Reported
Drainagearea Units:	Not Reported	Contrib drainagearea:	Not Reported
Contrib drainagearea units:	Not Reported	Latitude:	46.5109628
Longitude:	-120.1811636	Sourcemap scale:	Not Reported
Horiz Acc measure:	10	Horiz Acc measure units:	seconds
Horiz Collection method:	Interpolated from map		
Horiz coord refsys:	NAD83	Vert measure val:	9999.99
Vert measure units:	feet	Vertacc measure val:	999
Vert accmeasure units:	feet		
Vertcollection method:	Unknown		
Vert coord refsys:	NGVD29	Countrycode:	US
Aquifername:	Not Reported		
Formation type:	Not Reported		
Aquifer type:	Not Reported		
Construction date:	19771025	Welldepth:	300
Welldepth units:	ft	Wellholedepth:	300
Wellholedepth units:	ft		

Ground-water levels, Number of Measurements: 1

Date	Feet below Surface	Feet to Sealevel
1977-11-07	210	

Map ID:	731		
Org. Identifier:	USGS-WA	Site ID:	USGS40001219241
Formal name:	USGS Washington Water Science Center		
Monloc Identifier:	USGS-463040120120302		
Monloc name:	12N/21E-21L03D1		
Monloc type:	Well		
Monloc desc:	07/10/1995 DEEPENING OF 21L03		
Huc code:	17030003	Drainagearea value:	Not Reported
Drainagearea Units:	Not Reported	Contrib drainagearea:	Not Reported
Contrib drainagearea units:	Not Reported	Latitude:	46.5109626
Longitude:	-120.2019978	Sourcemap scale:	24000

Horiz Acc measure:	5	Horiz Acc measure units:	seconds
Horiz Collection method:	Interpolated from map		
Horiz coord refsys:	NAD83	Vert measure val:	1480
Vert measure units:	feet	Vertacc measure val:	10
Vert accmeasure units:	feet		
Vertcollection method:	Interpolated from topographic map		
Vert coord refsys:	NGVD29	Countrycode:	US
Aquifername:	Not Reported		
Formation type:	Not Reported		
Aquifer type:	Not Reported		
Construction date:	19950710	Welldepth:	636
Welldepth units:	ft	Wellholedepth:	636
Wellholedepth units:	ft		

Ground-water levels, Number of Measurements: 0

Map ID:	731		
Org. Identifier:	USGS-WA	Site ID:	USGS40001219240
Formal name:	USGS Washington Water Science Center		
Monloc Identifier:	USGS-463040120120301		
Monloc name:	12N/21E-21L03		
Monloc type:	Well		
Monloc desc:	07/10/1995 DEEPENED SEE 21L03D1		
Huc code:	17030003	Drainagearea value:	Not Reported
Drainagearea Units:	Not Reported	Contrib drainagearea:	Not Reported
Contrib drainagearea units:	Not Reported	Latitude:	46.5109626
Longitude:	-120.2019978	Sourcemap scale:	24000
Horiz Acc measure:	5	Horiz Acc measure units:	seconds
Horiz Collection method:	Interpolated from map		
Horiz coord refsys:	NAD83	Vert measure val:	1480
Vert measure units:	feet	Vertacc measure val:	10
Vert accmeasure units:	feet		
Vertcollection method:	Interpolated from topographic map		
Vert coord refsys:	NGVD29	Countrycode:	US
Aquifername:	Not Reported		
Formation type:	Saddle Mountains Basalt Formation		
Aquifer type:	Not Reported		
Construction date:	19740701	Welldepth:	448
Welldepth units:	ft	Wellholedepth:	448
Wellholedepth units:	ft		

Ground-water levels, Number of Measurements: 10

Date	Feet below Surface	Feet to Sealevel	Date	Feet below Surface	Feet to Sealevel
1987-01-22	87		1986-12-15	89	
1986-11-13	103		1976-11-13	103	
1975-11-13	146		1974-07-10	130	
1974-07-10	140		1974-07-10	200	
1974-07-10	115		1974-07-10	115	

GEOCHECK VERSION 2.1
STATE DATABASE WELL INFORMATION

Map ID:	736		
Org. Identifier:	USGS-WA	Site ID:	USGS40001219219
Formal name:	USGS Washington Water Science Center		
Monloc Identifier:	USGS-463035120110301		
Monloc name:	12N/21E-22M01		
Monloc type:	Well		
Monloc desc:	GWSI DATABASE AUGMENTATION SITE		
Huc code:	17030003	Drainagearea value:	Not Reported
Drainagearea Units:	Not Reported	Contrib drainagearea:	Not Reported
Contrib drainagearea units:	Not Reported	Latitude:	46.5095739
Longitude:	-120.1853304	Sourcemap scale:	Not Reported
Horiz Acc measure:	10	Horiz Acc measure units:	seconds
Horiz Collection method:	Interpolated from map		
Horiz coord refsys:	NAD83	Vert measure val:	9999.99
Vert measure units:	feet	Vertacc measure val:	999
Vert accmeasure units:	feet		
Vertcollection method:	Unknown		
Vert coord refsys:	NGVD29	Countrycode:	US
Aquifername:	Not Reported		
Formation type:	Not Reported		
Aquifer type:	Not Reported		
Construction date:	19790620	Welldepth:	298
Welldepth units:	ft	Wellholedepth:	298
Wellholedepth units:	ft		

Ground-water levels, Number of Measurements: 1

Date	Feet below Surface	Feet to Sealevel
1979-06-22	228	

Map ID:	737		
Org. Identifier:	USGS-WA	Site ID:	USGS40001219220
Formal name:	USGS Washington Water Science Center		
Monloc Identifier:	USGS-463035120114101		
Monloc name:	12N/21E-21K01		
Monloc type:	Well		
Monloc desc:	GWSI DATABASE AUGMENTATION SITE		
Huc code:	17030003	Drainagearea value:	Not Reported
Drainagearea Units:	Not Reported	Contrib drainagearea:	Not Reported
Contrib drainagearea units:	Not Reported	Latitude:	46.5095738
Longitude:	-120.1958864	Sourcemap scale:	Not Reported
Horiz Acc measure:	10	Horiz Acc measure units:	seconds
Horiz Collection method:	Interpolated from map		
Horiz coord refsys:	NAD83	Vert measure val:	9999.99
Vert measure units:	feet	Vertacc measure val:	999
Vert accmeasure units:	feet		
Vertcollection method:	Unknown		
Vert coord refsys:	NGVD29	Countrycode:	US
Aquifername:	Not Reported		
Formation type:	Not Reported		

Aquifer type:	Not Reported		
Construction date:	19830303	Welldepth:	350
Welldepth units:	ft	Wellholedepth:	350
Wellholedepth units:	ft		

Ground-water levels, Number of Measurements: 1

Date	Feet below Surface	Feet to Sealevel
1983-03-12	217	

Map ID:	738		
Org. Identifier:	USGS-WA	Site ID:	USGS40001219204
Formal name:	USGS Washington Water Science Center		
Monloc Identifier:	USGS-463034120040601		
Monloc name:	12N/22E-21K01		
Monloc type:	Well		
Monloc desc:	GWSI DATABASE AUGMENTATION SITE		
Huc code:	17030003	Drainagearea value:	Not Reported
Drainagearea Units:	Not Reported	Contrib drainagearea:	Not Reported
Contrib drainagearea units:	Not Reported	Latitude:	46.5092972
Longitude:	-120.069492	Sourcemap scale:	Not Reported
Horiz Acc measure:	10	Horiz Acc measure units:	seconds
Horiz Collection method:	Interpolated from map		
Horiz coord refsys:	NAD83	Vert measure val:	9999.99
Vert measure units:	feet	Vertacc measure val:	999
Vert accmeasure units:	feet		
Vertcollection method:	Unknown		
Vert coord refsys:	NGVD29	Countrycode:	US
Aquifername:	Not Reported		
Formation type:	Not Reported		
Aquifer type:	Not Reported		
Construction date:	19780714	Welldepth:	300
Welldepth units:	ft	Wellholedepth:	300
Wellholedepth units:	ft		

Ground-water levels, Number of Measurements: 1

Date	Feet below Surface	Feet to Sealevel
1978-07-19	183	

Map ID:	739		
Org. Identifier:	USGS-WA	Site ID:	USGS40001219178
Formal name:	USGS Washington Water Science Center		
Monloc Identifier:	USGS-463030120140101		
Monloc name:	12N/21E-19K01		
Monloc type:	Well		
Monloc desc:	FORMERLY KNOWN AS 19SE1		
Huc code:	17030003	Drainagearea value:	Not Reported
Drainagearea Units:	Not Reported	Contrib drainagearea:	Not Reported
Contrib drainagearea units:	Not Reported	Latitude:	46.5092956
Longitude:	-120.2353326	Sourcemap scale:	24000

Horiz Acc measure:	5	Horiz Acc measure units:	seconds
Horiz Collection method:	Interpolated from map		
Horiz coord refsys:	NAD83	Vert measure val:	1390
Vert measure units:	feet	Vertacc measure val:	10
Vert accmeasure units:	feet		
Vertcollection method:	Interpolated from topographic map		
Vert coord refsys:	NGVD29	Countrycode:	US
Aquifername:	Not Reported		
Formation type:	Not Reported		
Aquifer type:	Not Reported		
Construction date:	19741101	Welldepth:	946
Welldepth units:	ft	Wellholedepth:	946
Wellholedepth units:	ft		

Ground-water levels, Number of Measurements: 2

Date	Feet below Surface	Feet to Sealevel	Date	Feet below Surface	Feet to Sealevel
1974-11-22	200		1974-11-20	200	

Map ID:	735		
Org. Identifier:	USGS-WA	Site ID:	USGS40001219160
Formal name:	USGS Washington Water Science Center		
Monloc Identifier:	USGS-463028120045301		
Monloc name:	12N/22E-21P01		
Monloc type:	Well		
Monloc desc:	Not Reported		
Huc code:	17030003	Drainagearea value:	Not Reported
Drainagearea Units:	Not Reported	Contrib drainagearea:	Not Reported
Contrib drainagearea units:	Not Reported	Latitude:	46.5089361
Longitude:	-120.07502	Sourcemap scale:	24000
Horiz Acc measure:	.5	Horiz Acc measure units:	seconds
Horiz Collection method:	Global positioning system (GPS), uncorrected		
Horiz coord refsys:	NAD83	Vert measure val:	1797
Vert measure units:	feet	Vertacc measure val:	10
Vert accmeasure units:	feet		
Vertcollection method:	Interpolated from topographic map		
Vert coord refsys:	NGVD29	Countrycode:	US
Aquifername:	Not Reported		
Formation type:	Wanapum Basalt Formation		
Aquifer type:	Not Reported		
Construction date:	19810217	Welldepth:	1430
Welldepth units:	ft	Wellholedepth:	1430
Wellholedepth units:	ft		

Ground-water levels, Number of Measurements: 5

Date	Feet below Surface	Feet to Sealevel	Date	Feet below Surface	Feet to Sealevel
2002-04-03					
Note: An obstruction was encountered in the well above the water surface (no water level recorded).					
1984-02-29	351		1983-09-01	392	
1983-02-01	343		1982-02-24	325	

GEOCHECK VERSION 2.1
STATE DATABASE WELL INFORMATION

Map ID:	740		
Org. Identifier:	USGS-WA	Site ID:	USGS40001219176
Formal name:	USGS Washington Water Science Center		
Monloc Identifier:	USGS-463030120033701		
Monloc name:	12N/22E-22N01		
Monloc type:	Well		
Monloc desc:	Not Reported		
Huc code:	17030003	Drainagearea value:	Not Reported
Drainagearea Units:	Not Reported	Contrib drainagearea:	Not Reported
Contrib drainagearea units:	Not Reported	Latitude:	46.5082695
Longitude:	-120.0614917	Sourcemap scale:	24000
Horiz Acc measure:	.5	Horiz Acc measure units:	seconds
Horiz Collection method:	Global positioning system (GPS), uncorrected		
Horiz coord refsys:	NAD83	Vert measure val:	1785
Vert measure units:	feet	Vertacc measure val:	10
Vert accmeasure units:	feet		
Vertcollection method:	Interpolated from topographic map		
Vert coord refsys:	NGVD29	Countrycode:	US
Aquifername:	Not Reported		
Formation type:	Not Reported		
Aquifer type:	Not Reported		
Construction date:	19931001	Welldepth:	2585
Welldepth units:	ft	Wellholedepth:	2585
Wellholedepth units:	ft		

Ground-water levels, Number of Measurements: 6

Date	Feet below Surface	Feet to Sealevel	Date	Feet below Surface	Feet to Sealevel
2002-04-03					
Note: An obstruction was encountered in the well above the water surface (no water level recorded).					
1997-03-18					
Note: An obstruction was encountered in the well above the water surface (no water level recorded).					
1996-03-21	418		1995-03-10	393	
1994-03-04	372.9		1994-01-31	2380	

Map ID:	741		
Org. Identifier:	USGS-WA	Site ID:	USGS40001219177
Formal name:	USGS Washington Water Science Center		
Monloc Identifier:	USGS-463030120132401		
Monloc name:	12N/21E-20SW1		
Monloc type:	Well		
Monloc desc:	GWSI DATABASE AUGMENTATION SITE		
Huc code:	17030003	Drainagearea value:	Not Reported
Drainagearea Units:	Not Reported	Contrib drainagearea:	Not Reported
Contrib drainagearea units:	Not Reported	Latitude:	46.5081846
Longitude:	-120.2244988	Sourcemap scale:	Not Reported
Horiz Acc measure:	10	Horiz Acc measure units:	seconds
Horiz Collection method:	Interpolated from map		
Horiz coord refsys:	NAD83	Vert measure val:	9999.99
Vert measure units:	feet	Vertacc measure val:	999
Vert accmeasure units:	feet		
Vertcollection method:	Unknown		
Vert coord refsys:	NGVD29	Countrycode:	US
Aquifername:	Not Reported		
Formation type:	Not Reported		

Aquifer type:	Not Reported		
Construction date:	19750601	Welldepth:	862
Welldepth units:	ft	Wellholedepth:	862
Wellholedepth units:	ft		

Ground-water levels, Number of Measurements: 1

Date	Feet below Surface	Feet to Sealevel
1975-12-10	162	

Map ID:	742		
Org. Identifier:	USGS-WA	Site ID:	USGS40001219159
Formal name:	USGS Washington Water Science Center		
Monloc Identifier:	USGS-463028119510801		
Monloc name:	12N/24E-20N04		
Monloc type:	Well		
Monloc desc:	Not Reported		
Huc code:	17030003	Drainagearea value:	Not Reported
Drainagearea Units:	Not Reported	Contrib drainagearea:	Not Reported
Contrib drainagearea units:	Not Reported	Latitude:	46.5076326
Longitude:	-119.8533725	Sourcemap scale:	24000
Horiz Acc measure:	5	Horiz Acc measure units:	seconds
Horiz Collection method:	Interpolated from map		
Horiz coord refsys:	NAD83	Vert measure val:	1060
Vert measure units:	feet	Vertacc measure val:	10
Vert accmeasure units:	feet		
Vertcollection method:	Interpolated from topographic map		
Vert coord refsys:	NGVD29	Countrycode:	US
Aquifername:	Not Reported		
Formation type:	Wanapum Basalt Formation		
Aquifer type:	Not Reported		
Construction date:	19280625	Welldepth:	1100
Welldepth units:	ft	Wellholedepth:	Not Reported
Wellholedepth units:	Not Reported		

Ground-water levels, Number of Measurements: 3

Date	Feet below Surface	Feet to Sealevel	Date	Feet below Surface	Feet to Sealevel
1987-02-25	152.8		1986-11-14	196.2	
1956-06-25	45				

Map ID:	736		
Org. Identifier:	USGS-WA	Site ID:	USGS40001217511
Formal name:	USGS Washington Water Science Center		
Monloc Identifier:	USGS-462512120105501		
Monloc name:	12N/21E-22NP1		
Monloc type:	Well		
Monloc desc:	GWSI DATABASE AUGMENTATION SITE		
Huc code:	17030003	Drainagearea value:	Not Reported
Drainagearea Units:	Not Reported	Contrib drainagearea:	Not Reported
Contrib drainagearea units:	Not Reported	Latitude:	46.5076295
Longitude:	-120.1833859	Sourcemap scale:	Not Reported

Horiz Acc measure:	10	Horiz Acc measure units:	seconds
Horiz Collection method:	Interpolated from map		
Horiz coord refsys:	NAD83	Vert measure val:	1505
Vert measure units:	feet	Vertacc measure val:	10
Vert accmeasure units:	feet		
Vertcollection method:	Interpolated from topographic map		
Vert coord refsys:	NGVD29	Countrycode:	US
Aquifername:	Not Reported		
Formation type:	Not Reported		
Aquifer type:	Not Reported		
Construction date:	19770322	Welldepth:	410
Welldepth units:	ft	Wellholedepth:	410
Wellholedepth units:	ft		

Ground-water levels, Number of Measurements: 1

Date	Feet below Surface	Feet to Sealevel
1977-04-01	222	

Map ID:	743		
Org. Identifier:	USGS-WA	Site ID:	USGS40001219161
Formal name:	USGS Washington Water Science Center		
Monloc Identifier:	USGS-463028120112201		
Monloc name:	12N/21E-21R02		
Monloc type:	Well		
Monloc desc:	GWSI DATABASE AUGMENTATION SITE		
Huc code:	17030003	Drainagearea value:	Not Reported
Drainagearea Units:	Not Reported	Contrib drainagearea:	Not Reported
Contrib drainagearea units:	Not Reported	Latitude:	46.5076294
Longitude:	-120.1906084	Sourcemap scale:	Not Reported
Horiz Acc measure:	10	Horiz Acc measure units:	seconds
Horiz Collection method:	Interpolated from map		
Horiz coord refsys:	NAD83	Vert measure val:	9999.99
Vert measure units:	feet	Vertacc measure val:	999
Vert accmeasure units:	feet		
Vertcollection method:	Unknown		
Vert coord refsys:	NGVD29	Countrycode:	US
Aquifername:	Not Reported		
Formation type:	Unclassified Overburden		
Aquifer type:	Not Reported		
Construction date:	19740313	Welldepth:	290
Welldepth units:	ft	Wellholedepth:	300
Wellholedepth units:	ft		

Ground-water levels, Number of Measurements: 1

Date	Feet below Surface	Feet to Sealevel
1974-03-15	150	

GEOCHECK VERSION 2.1
STATE DATABASE WELL INFORMATION

Map ID:	744		
Org. Identifier:	USGS-WA	Site ID:	USGS40001219162
Formal name:	USGS Washington Water Science Center		
Monloc Identifier:	USGS-463028120120001		
Monloc name:	12N/21E-21P01		
Monloc type:	Well		
Monloc desc:	Not Reported		
Huc code:	17030003	Drainagearea value:	Not Reported
Drainagearea Units:	Not Reported	Contrib drainagearea:	Not Reported
Contrib drainagearea units:	Not Reported	Latitude:	46.5076293
Longitude:	-120.2011644	Sourcemap scale:	24000
Horiz Acc measure:	5	Horiz Acc measure units:	seconds
Horiz Collection method:	Interpolated from map		
Horiz coord refsys:	NAD83	Vert measure val:	1445
Vert measure units:	feet	Vertacc measure val:	10
Vert accmeasure units:	feet		
Vertcollection method:	Interpolated from topographic map		
Vert coord refsys:	NGVD29	Countrycode:	US
Aquifername:	Not Reported		
Formation type:	Columbia River Basalt Group		
Aquifer type:	Not Reported		
Construction date:	19740627	Welldepth:	281
Welldepth units:	ft	Wellholedepth:	345
Wellholedepth units:	ft		

Ground-water levels, Number of Measurements: 1

Date	Feet below Surface	Feet to Sealevel
1974-07-19	86	

Map ID:	743		
Org. Identifier:	USGS-WA	Site ID:	USGS40001219157
Formal name:	USGS Washington Water Science Center		
Monloc Identifier:	USGS-463027120111701		
Monloc name:	12N/21E-21R01		
Monloc type:	Well		
Monloc desc:	Not Reported		
Huc code:	17030003	Drainagearea value:	Not Reported
Drainagearea Units:	Not Reported	Contrib drainagearea:	Not Reported
Contrib drainagearea units:	Not Reported	Latitude:	46.5073516
Longitude:	-120.1892194	Sourcemap scale:	24000
Horiz Acc measure:	5	Horiz Acc measure units:	seconds
Horiz Collection method:	Interpolated from map		
Horiz coord refsys:	NAD83	Vert measure val:	1490
Vert measure units:	feet	Vertacc measure val:	10
Vert accmeasure units:	feet		
Vertcollection method:	Interpolated from topographic map		
Vert coord refsys:	NGVD29	Countrycode:	US
Aquifername:	Not Reported		
Formation type:	Columbia River Basalt Group		

Aquifer type:	Not Reported		
Construction date:	19760820	Welldepth:	398
Welldepth units:	ft	Wellholedepth:	398
Wellholedepth units:	ft		

Ground-water levels, Number of Measurements: 1

Date	Feet below Surface	Feet to Sealevel
1977-07-08	164	

Map ID:	745		
Org. Identifier:	USGS-WA	Site ID:	USGS40001219140
Formal name:	USGS Washington Water Science Center		
Monloc Identifier:	USGS-463024120083001		
Monloc name:	12N/21E-24N01		
Monloc type:	Well		
Monloc desc:	Not Reported		
Huc code:	17030003	Drainagearea value:	Not Reported
Drainagearea Units:	Not Reported	Contrib drainagearea:	Not Reported
Contrib drainagearea units:	Not Reported	Latitude:	46.5071854
Longitude:	-120.142634	Sourcemap scale:	24000
Horiz Acc measure:	.5	Horiz Acc measure units:	seconds
Horiz Collection method:	Global positioning system (GPS), uncorrected		
Horiz coord refsys:	NAD83	Vert measure val:	1634
Vert measure units:	feet	Vertacc measure val:	10
Vert accmeasure units:	feet		
Vertcollection method:	Interpolated from topographic map		
Vert coord refsys:	NGVD29	Countrycode:	US
Aquifername:	Not Reported		
Formation type:	Saddle Mountains Basalt Formation		
Aquifer type:	Not Reported		
Construction date:	19751223	Welldepth:	609
Welldepth units:	ft	Wellholedepth:	609
Wellholedepth units:	ft		

Ground-water levels, Number of Measurements: 37

Date	Feet below Surface	Feet to Sealevel	Date	Feet below Surface	Feet to Sealevel
2002-03-28					
Note: An obstruction was encountered in the well above the water surface (no water level recorded).					
2002-03-13					
Note: An obstruction was encountered in the well above the water surface (no water level recorded).					
1999-03-12					
Note: An obstruction was encountered in the well above the water surface (no water level recorded).					
1998-03-20					
Note: An obstruction was encountered in the well above the water surface (no water level recorded).					
1997-03-18					
Note: An obstruction was encountered in the well above the water surface (no water level recorded).					
1996-03-20					
Note: An obstruction was encountered in the well above the water surface (no water level recorded).					
1994-03-03	288		1993-03-05	276	
1992-07-29					
Note: The site was being pumped.					
1992-03-03	265				
1991-08-14					
Note: The site was being pumped.					

Ground-water levels, continued.

Date	Feet below Surface	Feet to Sealevel	Date	Feet below Surface	Feet to Sealevel
1991-03-15	250		1990-10-12	280	
1990-02-28	242		1989-11-03	270	
1989-03-14	227		1988-11-03	261	
1988-03-10	218		1987-02-13	203	
1987-01-27	198		1986-11-13	220.0	
1986-10-07	247		1985-09-26	217	
1985-08-13	236				
1985-04-16					
Note: The site was being pumped.					
1985-03-02	177		1984-11-20	198	
1984-10-05	213		1984-09-02	198	
1984-02-29	161				
1983-09-02	298				
Note: The site was being pumped.					
1983-04-15	154		1983-02-01	163	
1982-10-19	187		1982-02-24	148	
1981-10-21	187		1981-03-13	129	

Map ID:	740		
Org. Identifier:	USGS-WA	Site ID:	USGS40001219139
Formal name:	USGS Washington Water Science Center		
Monloc Identifier:	USGS-463024120035001		
Monloc name:	12N/22E-21R01		
Monloc type:	Well		
Monloc desc:	Not Reported		
Huc code:	17030003	Drainagearea value:	Not Reported
Drainagearea Units:	Not Reported	Contrib drainagearea:	Not Reported
Contrib drainagearea units:	Not Reported	Latitude:	46.5071584
Longitude:	-120.0619917	Sourcemap scale:	24000
Horiz Acc measure:	.5	Horiz Acc measure units:	seconds
Horiz Collection method:	Global positioning system (GPS), uncorrected		
Horiz coord refsys:	NAD83	Vert measure val:	1780
Vert measure units:	feet	Vertacc measure val:	10
Vert accmeasure units:	feet		
Vertcollection method:	Interpolated from topographic map		
Vert coord refsys:	NGVD29	Countrycode:	US
Aquifername:	Not Reported		
Formation type:	Wanapum Basalt Formation		
Aquifer type:	Not Reported		
Construction date:	19780710	Welldepth:	904
Welldepth units:	ft	Wellholedepth:	904
Wellholedepth units:	ft		

Ground-water levels, Number of Measurements: 23

Date	Feet below Surface	Feet to Sealevel	Date	Feet below Surface	Feet to Sealevel
2002-04-03					
Note: An obstruction was encountered in the well above the water surface (no water level recorded).					
1999-03-13	493		1999-03-12	480	
1998-03-18	466		1997-03-18	458	
1996-03-21	457		1995-03-10	457	

Ground-water levels, continued.

Date	Feet below Surface	Feet to Sealevel
1994-03-04	450	
1992-03-04	423	
1990-11-01	491	
1990-02-27	306.6	
1988-11-09	406	
1987-02-13	375	
1984-04-11	316	
1978-09-28	254	
Note: The site had been pumped recently.		
1978-09-28	312	
Note: The site was being pumped.		
1978-09-28	250	
1993-03-05	431	
1991-03-15	409	
1990-10-12	491	
1989-11-02	457	
1988-03-09	371	
1986-02-18	341	

Map ID:	746		
Org. Identifier:	USGS-WA	Site ID:	USGS40001219150
Formal name:	USGS Washington Water Science Center		
Monloc Identifier:	USGS-463026119571301		
Monloc name:	12N/23E-21N01		
Monloc type:	Well		
Monloc desc:	Not Reported		
Huc code:	17030003	Drainagearea value:	Not Reported
Drainagearea Units:	Not Reported	Contrib drainagearea:	Not Reported
Contrib drainagearea units:	Not Reported	Latitude:	46.5070761
Longitude:	-119.954765	Sourcemap scale:	24000
Horiz Acc measure:	1	Horiz Acc measure units:	seconds
Horiz Collection method:	Interpolated from map		
Horiz coord refsys:	NAD83	Vert measure val:	1800
Vert measure units:	feet	Vertacc measure val:	10
Vert accmeasure units:	feet		
Vertcollection method:	Interpolated from topographic map		
Vert coord refsys:	NGVD29	Countrycode:	US
Aquifername:	Not Reported		
Formation type:	Saddle Mountains Basalt Formation		
Aquifer type:	Not Reported		
Construction date:	19660617	Welldepth:	1517
Welldepth units:	ft	Wellholedepth:	1520
Wellholedepth units:	ft		

Ground-water levels, Number of Measurements: 1

Date	Feet below Surface	Feet to Sealevel
1967-02-08	644	

Map ID: 741

GEOCHECK VERSION 2.1
STATE DATABASE WELL INFORMATION

Org. Identifier:	USGS-WA	Site ID:	USGS40001219153
Formal name:	USGS Washington Water Science Center		
Monloc Identifier:	USGS-463026120124001		
Monloc name:	12N/21E-20P01		
Monloc type:	Well		
Monloc desc:	Not Reported		
Huc code:	17030003	Drainagearea value:	Not Reported
Drainagearea Units:	Not Reported	Contrib drainagearea:	Not Reported
Contrib drainagearea units:	Not Reported	Latitude:	46.5070208
Longitude:	-120.2205652	Sourcemap scale:	24000
Horiz Acc measure:	.5	Horiz Acc measure units:	seconds
Horiz Collection method:	Global positioning system (GPS), uncorrected		
Horiz coord refsys:	NAD83	Vert measure val:	1460
Vert measure units:	feet	Vertacc measure val:	20
Vert accmeasure units:	feet		
Vertcollection method:	Interpolated from topographic map		
Vert coord refsys:	NGVD29	Countrycode:	US
Aquifername:	Not Reported		
Formation type:	Not Reported		
Aquifer type:	Not Reported		
Construction date:	19681203	Welldepth:	1061
Welldepth units:	ft	Wellholedepth:	1061
Wellholedepth units:	ft		

Ground-water levels, Number of Measurements: 1

Date	Feet below Surface	Feet to Sealevel
1971-12-02	205	

Map ID:	742		
Org. Identifier:	USGS-WA	Site ID:	USGS40001219120
Formal name:	USGS Washington Water Science Center		
Monloc Identifier:	USGS-463021119510201		
Monloc name:	12N/24E-20N03		
Monloc type:	Well		
Monloc desc:	Not Reported		
Huc code:	17030003	Drainagearea value:	Not Reported
Drainagearea Units:	Not Reported	Contrib drainagearea:	Not Reported
Contrib drainagearea units:	Not Reported	Latitude:	46.5067993
Longitude:	-119.8517058	Sourcemap scale:	24000
Horiz Acc measure:	10	Horiz Acc measure units:	seconds
Horiz Collection method:	Interpolated from map		
Horiz coord refsys:	NAD83	Vert measure val:	1055
Vert measure units:	feet	Vertacc measure val:	15
Vert accmeasure units:	feet		
Vertcollection method:	Interpolated from topographic map		
Vert coord refsys:	NGVD29	Countrycode:	US
Aquifername:	Not Reported		
Formation type:	Not Reported		
Aquifer type:	Not Reported		
Construction date:	19240101	Welldepth:	1070
Welldepth units:	ft	Wellholedepth:	1070
Wellholedepth units:	ft		

Ground-water levels, Number of Measurements: 1

Date	Feet below Surface	Feet to Sealevel
1924-01-01		

Note: The site was flowing, but the head could not be measured without additional equipment.

Map ID:	736		
Org. Identifier:	USGS-WA	Site ID:	USGS40001219152
Formal name:	USGS Washington Water Science Center		
Monloc Identifier:	USGS-463026120103802		
Monloc name:	12N/21E-22P01D1		
Monloc type:	Well		
Monloc desc:	GWSI DATABASE AUGMENTATION SITE		
Huc code:	17030003	Drainagearea value:	Not Reported
Drainagearea Units:	Not Reported	Contrib drainagearea:	Not Reported
Contrib drainagearea units:	Not Reported	Latitude:	46.5067962
Longitude:	-120.1800524	Sourcemap scale:	24000
Horiz Acc measure:	10	Horiz Acc measure units:	seconds
Horiz Collection method:	Interpolated from map		
Horiz coord refsys:	NAD83	Vert measure val:	1510
Vert measure units:	feet	Vertacc measure val:	10
Vert accmeasure units:	feet		
Vertcollection method:	Interpolated from topographic map		
Vert coord refsys:	NGVD29	Countrycode:	US
Aquifername:	Not Reported		
Formation type:	Not Reported		
Aquifer type:	Not Reported		
Construction date:	19870810	Welldepth:	295
Welldepth units:	ft	Wellholedepth:	295
Wellholedepth units:	ft		

Ground-water levels, Number of Measurements: 1

Date	Feet below Surface	Feet to Sealevel
1987-08-10	173	

Map ID:	736		
Org. Identifier:	USGS-WA	Site ID:	USGS40001219151
Formal name:	USGS Washington Water Science Center		
Monloc Identifier:	USGS-463026120103801		
Monloc name:	12N/21E-22P01		
Monloc type:	Well		
Monloc desc:	Not Reported		
Huc code:	17030003	Drainagearea value:	Not Reported
Drainagearea Units:	Not Reported	Contrib drainagearea:	Not Reported
Contrib drainagearea units:	Not Reported	Latitude:	46.5067962
Longitude:	-120.1800524	Sourcemap scale:	24000

Horiz Acc measure:	5	Horiz Acc measure units:	seconds
Horiz Collection method:	Interpolated from map		
Horiz coord refsys:	NAD83	Vert measure val:	1510
Vert measure units:	feet	Vertacc measure val:	10
Vert accmeasure units:	feet		
Vertcollection method:	Interpolated from topographic map		
Vert coord refsys:	NGVD29	Countrycode:	US
Aquifername:	Not Reported		
Formation type:	Not Reported		
Aquifer type:	Not Reported		
Construction date:	19711101	Welldepth:	235
Welldepth units:	ft	Wellholedepth:	236
Wellholedepth units:	ft		

Ground-water levels, Number of Measurements: 3

Date	Feet below Surface	Feet to Sealevel	Date	Feet below Surface	Feet to Sealevel
1987-08-10					
Note: The well was destroyed (no water level is recorded).					
1971-12-03	150		1971-11-03	147	

Map ID:	744		
Org. Identifier:	USGS-WA	Site ID:	USGS40001219146
Formal name:	USGS Washington Water Science Center		
Monloc Identifier:	USGS-463025120120701		
Monloc name:	12N/21E-21P02		
Monloc type:	Well		
Monloc desc:	Not Reported		
Huc code:	17030003	Drainagearea value:	Not Reported
Drainagearea Units:	Not Reported	Contrib drainagearea:	Not Reported
Contrib drainagearea units:	Not Reported	Latitude:	46.506796
Longitude:	-120.2031089	Sourcemap scale:	24000
Horiz Acc measure:	5	Horiz Acc measure units:	seconds
Horiz Collection method:	Interpolated from map		
Horiz coord refsys:	NAD83	Vert measure val:	1450
Vert measure units:	feet	Vertacc measure val:	10
Vert accmeasure units:	feet		
Vertcollection method:	Interpolated from topographic map		
Vert coord refsys:	NGVD29	Countrycode:	US
Aquifername:	Not Reported		
Formation type:	Saddle Mountains Basalt Formation		
Aquifer type:	Not Reported		
Construction date:	19770919	Welldepth:	366
Welldepth units:	ft	Wellholedepth:	385
Wellholedepth units:	ft		

Ground-water levels, Number of Measurements: 2

Date	Feet below Surface	Feet to Sealevel	Date	Feet below Surface	Feet to Sealevel
1986-10-21	154.0		1977-09-30	124	

GEOCHECK VERSION 2.1
STATE DATABASE WELL INFORMATION

Map ID:	747		
Org. Identifier:	USGS-WA	Site ID:	USGS40001219142
Formal name:	USGS Washington Water Science Center		
Monloc Identifier:	USGS-463024120202702		
Monloc name:	12N/20E-20Q01D1		
Monloc type:	Well		
Monloc desc:	Not Reported		
Huc code:	17030003	Drainagearea value:	Not Reported
Drainagearea Units:	Not Reported	Contrib drainagearea:	Not Reported
Contrib drainagearea units:	Not Reported	Latitude:	46.5066559
Longitude:	-120.3420586	Sourcemap scale:	24000
Horiz Acc measure:	.5	Horiz Acc measure units:	seconds
Horiz Collection method:	Global positioning system (GPS), uncorrected		
Horiz coord refsys:	NAD83	Vert measure val:	1330
Vert measure units:	feet	Vertacc measure val:	10
Vert accmeasure units:	feet		
Vertcollection method:	Interpolated from topographic map		
Vert coord refsys:	NGVD29	Countrycode:	US
Aquifername:	Not Reported		
Formation type:	Not Reported		
Aquifer type:	Not Reported		
Construction date:	19970523	Welldepth:	1510
Welldepth units:	ft	Wellholedepth:	1510
Wellholedepth units:	ft		

Ground-water levels, Number of Measurements: 2

Date	Feet below Surface	Feet to Sealevel	Date	Feet below Surface	Feet to Sealevel
2001-09-07	505				
Note: The site was being pumped.					
1997-06-06	370				

Map ID:	742		
Org. Identifier:	USGS-WA	Site ID:	USGS40001219138
Formal name:	USGS Washington Water Science Center		
Monloc Identifier:	USGS-463024119511201		
Monloc name:	12N/24E-20N01		
Monloc type:	Well		
Monloc desc:	Not Reported		
Huc code:	17030003	Drainagearea value:	Not Reported
Drainagearea Units:	Not Reported	Contrib drainagearea:	Not Reported
Contrib drainagearea units:	Not Reported	Latitude:	46.5065215
Longitude:	-119.8544836	Sourcemap scale:	62500
Horiz Acc measure:	5	Horiz Acc measure units:	seconds
Horiz Collection method:	Interpolated from map		
Horiz coord refsys:	NAD83	Vert measure val:	1050
Vert measure units:	feet	Vertacc measure val:	10
Vert accmeasure units:	feet		
Vertcollection method:	Interpolated from topographic map		
Vert coord refsys:	NGVD29	Countrycode:	US
Aquifername:	Not Reported		
Formation type:	Not Reported		

Aquifer type:	Not Reported		
Construction date:	19240101	Welldepth:	1200
Welldepth units:	ft	Wellholedepth:	Not Reported
Wellholedepth units:	Not Reported		

Ground-water levels, Number of Measurements: 0

Map ID:	743		
Org. Identifier:	USGS-WA	Site ID:	USGS40001219141
Formal name:	USGS Washington Water Science Center		
Monloc Identifier:	USGS-463024120112202		
Monloc name:	12N/21E-21R03D1		
Monloc type:	Well		
Monloc desc:	GWSI DATABASE AUGMENTATION SITE		
Huc code:	17030003	Drainagearea value:	Not Reported
Drainagearea Units:	Not Reported	Contrib drainagearea:	Not Reported
Contrib drainagearea units:	Not Reported	Latitude:	46.5065183
Longitude:	-120.1906084	Sourcemap scale:	Not Reported
Horiz Acc measure:	10	Horiz Acc measure units:	seconds
Horiz Collection method:	Interpolated from map		
Horiz coord refsys:	NAD83	Vert measure val:	9999.99
Vert measure units:	feet	Vertacc measure val:	999
Vert accmeasure units:	feet		
Vertcollection method:	Unknown		
Vert coord refsys:	NGVD29	Countrycode:	US
Aquifername:	Not Reported		
Formation type:	Not Reported		
Aquifer type:	Not Reported		
Construction date:	19780407	Welldepth:	365
Welldepth units:	ft	Wellholedepth:	365
Wellholedepth units:	ft		

Ground-water levels, Number of Measurements: 1

Date	Feet below Surface	Feet to Sealevel
1978-04-10	116	

Map ID:	736		
Org. Identifier:	USGS-WA	Site ID:	USGS40001219128
Formal name:	USGS Washington Water Science Center		
Monloc Identifier:	USGS-463022120110301		
Monloc name:	12N/21E-22N02		
Monloc type:	Well		
Monloc desc:	GWSI DATABASE AUGMENTATION SITE		
Huc code:	17030003	Drainagearea value:	Not Reported
Drainagearea Units:	Not Reported	Contrib drainagearea:	Not Reported
Contrib drainagearea units:	Not Reported	Latitude:	46.5059628
Longitude:	-120.1853304	Sourcemap scale:	Not Reported

Horiz Acc measure:	10	Horiz Acc measure units:	seconds
Horiz Collection method:	Interpolated from map		
Horiz coord refsys:	NAD83	Vert measure val:	9999.99
Vert measure units:	feet	Vertacc measure val:	999
Vert accmeasure units:	feet		
Vertcollection method:	Unknown		
Vert coord refsys:	NGVD29	Countrycode:	US
Aquifername:	Not Reported		
Formation type:	Not Reported		
Aquifer type:	Not Reported		
Construction date:	19910613	Welldepth:	310
Welldepth units:	ft	Wellholedepth:	310
Wellholedepth units:	ft		

Ground-water levels, Number of Measurements: 1

Date	Feet below Surface	Feet to Sealevel
1991-06-17	235	

Map ID:	741		
Org. Identifier:	USGS-WA	Site ID:	USGS40001219130
Formal name:	USGS Washington Water Science Center		
Monloc Identifier:	USGS-463022120133202		
Monloc name:	12N/21E-29B01D1		
Monloc type:	Well		
Monloc desc:	GWSI DATABASE AUGMENTATION SITE		
Huc code:	17030003	Drainagearea value:	Not Reported
Drainagearea Units:	Not Reported	Contrib drainagearea:	Not Reported
Contrib drainagearea units:	Not Reported	Latitude:	46.5059624
Longitude:	-120.226721	Sourcemap scale:	Not Reported
Horiz Acc measure:	10	Horiz Acc measure units:	seconds
Horiz Collection method:	Interpolated from map		
Horiz coord refsys:	NAD83	Vert measure val:	9999.99
Vert measure units:	feet	Vertacc measure val:	999
Vert accmeasure units:	feet		
Vertcollection method:	Unknown		
Vert coord refsys:	NGVD29	Countrycode:	US
Aquifername:	Not Reported		
Formation type:	Unclassified Overburden		
Aquifer type:	Not Reported		
Construction date:	19791011	Welldepth:	427
Welldepth units:	ft	Wellholedepth:	427
Wellholedepth units:	ft		

Ground-water levels, Number of Measurements: 1

Date	Feet below Surface	Feet to Sealevel
1979-10-16	240	

GEOCHECK VERSION 2.1
STATE DATABASE WELL INFORMATION

Map ID:	741		
Org. Identifier:	USGS-WA	Site ID:	USGS40001219129
Formal name:	USGS Washington Water Science Center		
Monloc Identifier:	USGS-463022120133201		
Monloc name:	12N/21E-29B01		
Monloc type:	Well		
Monloc desc:	Not Reported		
Huc code:	17030003	Drainagearea value:	Not Reported
Drainagearea Units:	Not Reported	Contrib drainagearea:	Not Reported
Contrib drainagearea units:	Not Reported	Latitude:	46.5059624
Longitude:	-120.226721	Sourcemap scale:	Not Reported
Horiz Acc measure:	10	Horiz Acc measure units:	seconds
Horiz Collection method:	Interpolated from map		
Horiz coord refsys:	NAD83	Vert measure val:	9999.99
Vert measure units:	feet	Vertacc measure val:	999
Vert accmeasure units:	feet		
Vertcollection method:	Unknown		
Vert coord refsys:	NGVD29	Countrycode:	US
Aquifername:	Not Reported		
Formation type:	Not Reported		
Aquifer type:	Not Reported		
Construction date:	19790412	Welldepth:	300
Welldepth units:	ft	Wellholedepth:	318
Wellholedepth units:	ft		

Ground-water levels, Number of Measurements: 1

Date	Feet below Surface	Feet to Sealevel
1979-04-20	176	

Map ID:	748		
Org. Identifier:	USGS-WA	Site ID:	USGS40001219125
Formal name:	USGS Washington Water Science Center		
Monloc Identifier:	USGS-463022120095801		
Monloc name:	12N/21E-27A01		
Monloc type:	Well		
Monloc desc:	Not Reported		
Huc code:	17030003	Drainagearea value:	Not Reported
Drainagearea Units:	Not Reported	Contrib drainagearea:	Not Reported
Contrib drainagearea units:	Not Reported	Latitude:	46.5054074
Longitude:	-120.1675518	Sourcemap scale:	24000
Horiz Acc measure:	5	Horiz Acc measure units:	seconds
Horiz Collection method:	Interpolated from map		
Horiz coord refsys:	NAD83	Vert measure val:	1560
Vert measure units:	feet	Vertacc measure val:	10
Vert accmeasure units:	feet		
Vertcollection method:	Interpolated from topographic map		
Vert coord refsys:	NGVD29	Countrycode:	US
Aquifername:	Not Reported		
Formation type:	Saddle Mountains Basalt Formation		

GEOCHECK VERSION 2.1
STATE DATABASE WELL INFORMATION

Aquifer type:	Not Reported		
Construction date:	1943	Welldepth:	295.5
Welldepth units:	ft	Wellholedepth:	Not Reported
Wellholedepth units:	Not Reported		

Ground-water levels, Number of Measurements: 86

Date	Feet below Surface	Feet to Sealevel	Date	Feet below Surface	Feet to Sealevel
1985-10-02	256				
Note: The site was being pumped.					
1985-03-20	240.3		1984-02-29	237	
1983-09-02	249		1983-04-15	233.8	
1983-03-15	235		1979-03-09	232	
1978-10-02	241				
Note: The site was being pumped.					
1978-05-01	236				
Note: The site was being pumped.					
1977-09-12	239				
Note: The site was being pumped.					
1977-03-21	220		1976-10-06	241	
1976-03-10	218		1975-10-09	217	
1975-04-24	214		1974-10-29	216	
1974-03-14	211				
Note: The site was being pumped.					
1973-11-15	210				
1973-08-13	230				
Note: The site was being pumped.					
1973-06-14	218				
Note: The site was being pumped.					
1973-02-22	216		1973-01-03	210	
1972-11-02	216				
1972-09-13	224				
Note: The site was being pumped.					
1972-07-21	224				
Note: The site was being pumped.					
1972-06-08	218				
Note: The site was being pumped.					
1972-03-29	206		1971-12-17	208	
1971-11-02	210		1971-09-17	210	
1971-08-05	228				
Note: The site was being pumped.					
1971-06-30	218				
Note: The site was being pumped.					
1971-05-14	220				
Note: The site was being pumped.					
1971-04-06	206		1971-02-19	206	
1971-01-08	206				
1970-11-30	210				
Note: The site was being pumped.					
1970-10-10	230				
Note: The site was being pumped.					
1970-08-28	227				
Note: The site was being pumped.					
1970-07-26	232				
Note: The site was being pumped.					
1970-04-20	204		1970-03-11	206	
1970-02-06	204		1969-12-18	208	
1969-10-08	209		1969-09-02	222	

Ground-water levels, continued.

Date	Feet below Surface	Feet to Sealevel	Date	Feet below Surface	Feet to Sealevel
1969-07-25	226				
1969-06-12	221				
Note: The site was being pumped.					
1969-04-25	216				
Note: The site was being pumped.					
1969-03-18	202		1969-01-14	203	
1968-11-22	212				
1968-10-08	235				
Note: The site was being pumped.					
1968-08-30	225				
Note: The site was being pumped.					
1968-07-17	226				
Note: The site was being pumped.					
1968-06-12	211				
Note: The site was being pumped.					
1968-05-08	221				
Note: The site was being pumped.					
1968-04-02	216				
Note: The site was being pumped.					
1968-02-29	213		1968-01-23	205	
1967-12-12	206		1967-11-07	208	
1967-10-06	230				
Note: The site was being pumped.					
1967-08-16	226				
Note: The site was being pumped.					
1967-07-19	221				
Note: The site was being pumped.					
1967-06-07	226				
Note: The site was being pumped.					
1967-04-28	200		1967-03-28	202	
1967-01-24	205		1966-12-07	204	
1966-11-03	209				
1966-09-07	218				
Note: The site was being pumped.					
1966-08-31	219				
Note: The site was being pumped.					
1966-07-15	225				
Note: The site was being pumped.					
1966-06-10	210				
Note: The site was being pumped.					
1966-05-02	210		1966-03-28	200	
1966-02-24	200		1966-01-15	200	
1965-12-06	218				
1965-10-14	212				
Note: The site was being pumped.					
1965-08-29	225				
Note: The site was being pumped.					
1965-07-18	222				
Note: The site was being pumped.					
1965-06-06	215				
Note: The site was being pumped.					
1965-05-11	210				
Note: The site was being pumped.					
1944-02-01					
Note: The site was flowing, but the head could not be measured without additional equipment.					

GEOCHECK VERSION 2.1
STATE DATABASE WELL INFORMATION

Map ID:	749		
Org. Identifier:	USGS-WA	Site ID:	USGS40001219110
Formal name:	USGS Washington Water Science Center		
Monloc Identifier:	USGS-463019120123501		
Monloc name:	12N/21E-29A01		
Monloc type:	Well		
Monloc desc:	Not Reported		
Huc code:	17030003	Drainagearea value:	Not Reported
Drainagearea Units:	Not Reported	Contrib drainagearea:	Not Reported
Contrib drainagearea units:	Not Reported	Latitude:	46.5051292
Longitude:	-120.210887	Sourcemap scale:	24000
Horiz Acc measure:	1	Horiz Acc measure units:	seconds
Horiz Collection method:	Interpolated from map		
Horiz coord refsys:	NAD83	Vert measure val:	1500
Vert measure units:	feet	Vertacc measure val:	10
Vert accmeasure units:	feet		
Vertcollection method:	Interpolated from topographic map		
Vert coord refsys:	NGVD29	Countrycode:	US
Aquifername:	Not Reported		
Formation type:	Columbia River Basalt Group		
Aquifer type:	Not Reported		
Construction date:	19730426	Welldepth:	340
Welldepth units:	ft	Wellholedepth:	Not Reported
Wellholedepth units:	Not Reported		

Ground-water levels, Number of Measurements: 5

Date	Feet below Surface	Feet to Sealevel	Date	Feet below Surface	Feet to Sealevel
1987-05-20	159.5		1986-12-15	128.6	
1986-10-22	159.7		1986-09-16	198.8	
1973-04-26	217				

Map ID:	749		
Org. Identifier:	USGS-WA	Site ID:	USGS40001219109
Formal name:	USGS Washington Water Science Center		
Monloc Identifier:	USGS-463019120123201		
Monloc name:	12N/21E-29A02		
Monloc type:	Well		
Monloc desc:	GWSI DATABASE AUGMENTATION SITE		
Huc code:	17030003	Drainagearea value:	Not Reported
Drainagearea Units:	Not Reported	Contrib drainagearea:	Not Reported
Contrib drainagearea units:	Not Reported	Latitude:	46.5051292
Longitude:	-120.2100536	Sourcemap scale:	Not Reported
Horiz Acc measure:	10	Horiz Acc measure units:	seconds
Horiz Collection method:	Interpolated from map		
Horiz coord refsys:	NAD83	Vert measure val:	9999.99
Vert measure units:	feet	Vertacc measure val:	999
Vert accmeasure units:	feet		
Vertcollection method:	Unknown		
Vert coord refsys:	NGVD29	Countrycode:	US
Aquifername:	Not Reported		
Formation type:	Not Reported		

Aquifer type:	Not Reported		
Construction date:	19750904	Welldepth:	269
Welldepth units:	ft	Wellholedepth:	282
Wellholedepth units:	ft		

Ground-water levels, Number of Measurements: 1

Date	Feet below Surface	Feet to Sealevel
1975-09-09	155	

Map ID:	750		
Org. Identifier:	USGS-WA	Site ID:	USGS40001219245
Formal name:	USGS Washington Water Science Center		
Monloc Identifier:	USGS-463041120052001		
Monloc name:	12N/22E-29B01		
Monloc type:	Well		
Monloc desc:	Not Reported		
Huc code:	17030003	Drainagearea value:	Not Reported
Drainagearea Units:	Not Reported	Contrib drainagearea:	Not Reported
Contrib drainagearea units:	Not Reported	Latitude:	46.505047
Longitude:	-120.0915485	Sourcemap scale:	24000
Horiz Acc measure:	.5	Horiz Acc measure units:	seconds
Horiz Collection method:	Global positioning system (GPS), uncorrected		
Horiz coord refsys:	NAD83	Vert measure val:	1795
Vert measure units:	feet	Vertacc measure val:	10
Vert accmeasure units:	feet		
Vertcollection method:	Interpolated from topographic map		
Vert coord refsys:	NGVD29	Countrycode:	US
Aquifername:	Not Reported		
Formation type:	Wanapum Basalt Formation		
Aquifer type:	Not Reported		
Construction date:	19741120	Welldepth:	1270
Welldepth units:	ft	Wellholedepth:	1270
Wellholedepth units:	ft		

Ground-water levels, Number of Measurements: 2

Date	Feet below Surface	Feet to Sealevel
1977-02-14		
Note: The well was destroyed (no water level is recorded).		
1975-09-30	263	

Map ID:	750		
Org. Identifier:	USGS-WA	Site ID:	USGS40001219246
Formal name:	USGS Washington Water Science Center		
Monloc Identifier:	USGS-463041120052002		
Monloc name:	12N/22E-29B01D1		
Monloc type:	Well		
Monloc desc:	Not Reported		
Huc code:	17030003	Drainagearea value:	Not Reported
Drainagearea Units:	Not Reported	Contrib drainagearea:	Not Reported
Contrib drainagearea units:	Not Reported	Latitude:	46.505047
Longitude:	-120.0915485	Sourcemap scale:	24000

Horiz Acc measure:	.5	Horiz Acc measure units:	seconds
Horiz Collection method:	Global positioning system (GPS), uncorrected		
Horiz coord refsys:	NAD83	Vert measure val:	1795
Vert measure units:	feet	Vertacc measure val:	10
Vert accmeasure units:	feet		
Vertcollection method:	Interpolated from topographic map		
Vert coord refsys:	NGVD29	Countrycode:	US
Aquifername:	Not Reported		
Formation type:	Wanapum Basalt Formation		
Aquifer type:	Not Reported		
Construction date:	19770214	Welldepth:	1414
Welldepth units:	ft	Wellholedepth:	1414
Wellholedepth units:	ft		

Ground-water levels, Number of Measurements: 14

Date	Feet below Surface	Feet to Sealevel	Date	Feet below Surface	Feet to Sealevel
2002-04-03	514.71		2000-03-13	585	
1999-03-15	495.25		1993-03-05	432.98	
1992-03-04	422.14		1991-03-15	408.01	
1990-10-12	441.4		1990-02-27	447.1	
1989-11-03	431.6		1988-11-03	412.96	
1988-03-09	373.47		1987-02-13	365.2	
1986-10-03	391.8		1977-02-14	250	

Map ID:	748		
Org. Identifier:	USGS-WA	Site ID:	USGS40001219096
Formal name:	USGS Washington Water Science Center		
Monloc Identifier:	USGS-463018120100002		
Monloc name:	12N/21E-27A02D1		
Monloc type:	Well		
Monloc desc:	Not Reported		
Huc code:	17030003	Drainagearea value:	Not Reported
Drainagearea Units:	Not Reported	Contrib drainagearea:	Not Reported
Contrib drainagearea units:	Not Reported	Latitude:	46.5048519
Longitude:	-120.1681074	Sourcemap scale:	24000
Horiz Acc measure:	5	Horiz Acc measure units:	seconds
Horiz Collection method:	Interpolated from map		
Horiz coord refsys:	NAD83	Vert measure val:	1550
Vert measure units:	feet	Vertacc measure val:	10
Vert accmeasure units:	feet		
Vertcollection method:	Interpolated from topographic map		
Vert coord refsys:	NGVD29	Countrycode:	US
Aquifername:	Not Reported		
Formation type:	Not Reported		
Aquifer type:	Not Reported		
Construction date:	19870525	Welldepth:	594
Welldepth units:	ft	Wellholedepth:	670
Wellholedepth units:	ft		

Ground-water levels, Number of Measurements: 17

Date	Feet below Surface	Feet to Sealevel	Date	Feet below Surface	Feet to Sealevel
2001-09-16	313.9		1998-03-17	323.92	

Ground-water levels, continued.

Date	Feet below Surface	Feet to Sealevel	Date	Feet below Surface	Feet to Sealevel
1997-03-18	297.20				
Note: A nearby site that taps the same aquifer was being pumped.					
1996-03-20	291.43		1995-03-10	276.13	
1994-03-03	269.82		1993-03-05	266.23	
1992-03-03	260.33				
1991-08-14	281.55				
Note: A nearby site that taps the same aquifer was being pumped.					
1991-08-14	279.9				
Note: A nearby site that taps the same aquifer had been pumped recently.					
1991-03-16	254.68		1990-10-26	272.82	
1990-02-28	248.4		1989-11-03	251.61	
1989-03-14	236.0		1988-10-27	281.24	
1988-03-10	235.77				
Note: A nearby site that taps the same aquifer was being pumped.					

Map ID:	751		
Org. Identifier:	USGS-WA	Site ID:	USGS40001219114
Formal name:	USGS Washington Water Science Center		
Monloc Identifier:	USGS-463020120084001		
Monloc name:	12N/21E-25D01		
Monloc type:	Well		
Monloc desc:	Not Reported		
Huc code:	17030003	Drainagearea value:	Not Reported
Drainagearea Units:	Not Reported	Contrib drainagearea:	Not Reported
Contrib drainagearea units:	Not Reported	Latitude:	46.5034632
Longitude:	-120.147273	Sourcemap scale:	24000
Horiz Acc measure:	5	Horiz Acc measure units:	seconds
Horiz Collection method:	Interpolated from map		
Horiz coord refsys:	NAD83	Vert measure val:	1613
Vert measure units:	feet	Vertacc measure val:	1
Vert accmeasure units:	feet		
Vertcollection method:	Altimeter		
Vert coord refsys:	NGVD29	Countrycode:	US
Aquifername:	Not Reported		
Formation type:	Saddle Mountains Basalt Formation		
Aquifer type:	Not Reported		
Construction date:	19650610	Welldepth:	755
Welldepth units:	ft	Wellholedepth:	755
Wellholedepth units:	ft		

Ground-water levels, Number of Measurements: 16

Date	Feet below Surface	Feet to Sealevel	Date	Feet below Surface	Feet to Sealevel
1987-02-13	183		1986-10-07	196	
1986-02-18	153		1985-10-02	183	
1985-03-28	144		1984-11-01	170	
1984-10-05	212		1984-02-29	137	
1983-11-02	168		1983-04-15	120	
1983-02-01	128		1982-10-19	154	
1982-02-24	114		1981-10-21	220	
1981-03-11	118		1966-03-25	50	

GEOCHECK VERSION 2.1
STATE DATABASE WELL INFORMATION

Map ID:	748		
Org. Identifier:	USGS-WA	Site ID:	USGS40001219043
Formal name:	USGS Washington Water Science Center		
Monloc Identifier:	USGS-463011120100801		
Monloc name:	12N/21E-27A03		
Monloc type:	Well		
Monloc desc:	GWSI DATABASE AUGMENTATION SITE		
Huc code:	17030003	Drainagearea value:	Not Reported
Drainagearea Units:	Not Reported	Contrib drainagearea:	Not Reported
Contrib drainagearea units:	Not Reported	Latitude:	46.5034629
Longitude:	-120.1703297	Sourcemap scale:	24000
Horiz Acc measure:	5	Horiz Acc measure units:	seconds
Horiz Collection method:	Interpolated from map		
Horiz coord refsys:	NAD83	Vert measure val:	1530
Vert measure units:	feet	Vertacc measure val:	10
Vert accmeasure units:	feet		
Vertcollection method:	Interpolated from topographic map		
Vert coord refsys:	NGVD29	Countrycode:	US
Aquifername:	Not Reported		
Formation type:	Not Reported		
Aquifer type:	Not Reported		
Construction date:	19890419	Welldepth:	420
Welldepth units:	ft	Wellholedepth:	420
Wellholedepth units:	ft		

Ground-water levels, Number of Measurements: 18

Date	Feet below Surface	Feet to Sealevel	Date	Feet below Surface	Feet to Sealevel
2001-09-11	314		2000-03-13	302	
1999-03-12	302		1998-03-17	295	
1997-03-18	292		1996-03-20	279	
1995-03-09	272		1994-03-03	266	
1993-03-05	265		1992-03-03	258	
1991-08-14	322				
Note: The site was being pumped.					
1991-03-16	253				
1990-10-26					
Note: The site was being pumped.					
1990-02-28	252		1990-02-24	250	
1989-11-03	255				
1989-06-09	383				
Note: The site was being pumped.					
1989-06-08	315				

Map ID:	752		
Org. Identifier:	USGS-WA	Site ID:	USGS40001219045
Formal name:	USGS Washington Water Science Center		
Monloc Identifier:	USGS-463011120104602		
Monloc name:	12N/21E-27C01D1		
Monloc type:	Well		
Monloc desc:	GWSI DATABASE AUGMENTATION SITE		
Huc code:	17030003	Drainagearea value:	Not Reported
Drainagearea Units:	Not Reported	Contrib drainagearea:	Not Reported
Contrib drainagearea units:	Not Reported	Latitude:	46.5029073
Longitude:	-120.1806079	Sourcemap scale:	Not Reported

Horiz Acc measure:	10	Horiz Acc measure units:	seconds
Horiz Collection method:	Interpolated from map		
Horiz coord refsys:	NAD83	Vert measure val:	9999.99
Vert measure units:	feet	Vertacc measure val:	999
Vert accmeasure units:	feet		
Vertcollection method:	Unknown		
Vert coord refsys:	NGVD29	Countrycode:	US
Aquifername:	Not Reported		
Formation type:	Columbia River Basalt Group		
Aquifer type:	Not Reported		
Construction date:	19830221	Welldepth:	560
Welldepth units:	ft	Wellholedepth:	560
Wellholedepth units:	ft		

Ground-water levels, Number of Measurements: 1

Date	Feet below Surface	Feet to Sealevel
1983-05-11	140	

Map ID:	752		
Org. Identifier:	USGS-WA	Site ID:	USGS40001219044
Formal name:	USGS Washington Water Science Center		
Monloc Identifier:	USGS-463011120104601		
Monloc name:	12N/21E-27C01		
Monloc type:	Well		
Monloc desc:	GWSI DATABASE AUGMENTATION SITE		
Huc code:	17030003	Drainagearea value:	Not Reported
Drainagearea Units:	Not Reported	Contrib drainagearea:	Not Reported
Contrib drainagearea units:	Not Reported	Latitude:	46.5029073
Longitude:	-120.1806079	Sourcemap scale:	Not Reported
Horiz Acc measure:	10	Horiz Acc measure units:	seconds
Horiz Collection method:	Interpolated from map		
Horiz coord refsys:	NAD83	Vert measure val:	9999.99
Vert measure units:	feet	Vertacc measure val:	999
Vert accmeasure units:	feet		
Vertcollection method:	Unknown		
Vert coord refsys:	NGVD29	Countrycode:	US
Aquifername:	Not Reported		
Formation type:	Not Reported		
Aquifer type:	Not Reported		
Construction date:	19780206	Welldepth:	415
Welldepth units:	ft	Wellholedepth:	430
Wellholedepth units:	ft		

Ground-water levels, Number of Measurements: 1

Date	Feet below Surface	Feet to Sealevel
1978-02-13	140	

GEOCHECK VERSION 2.1
STATE DATABASE WELL INFORMATION

Map ID:	753		
Org. Identifier:	USGS-WA	Site ID:	USGS40001219021
Formal name:	USGS Washington Water Science Center		
Monloc Identifier:	USGS-463009120051301		
Monloc name:	12N/22E-29A01		
Monloc type:	Well		
Monloc desc:	Not Reported		
Huc code:	17030003	Drainagearea value:	Not Reported
Drainagearea Units:	Not Reported	Contrib drainagearea:	Not Reported
Contrib drainagearea units:	Not Reported	Latitude:	46.5023526
Longitude:	-120.0881038	Sourcemap scale:	24000
Horiz Acc measure:	5	Horiz Acc measure units:	seconds
Horiz Collection method:	Interpolated from map		
Horiz coord refsys:	NAD83	Vert measure val:	1800
Vert measure units:	feet	Vertacc measure val:	20
Vert accmeasure units:	feet		
Vertcollection method:	Interpolated from topographic map		
Vert coord refsys:	NGVD29	Countrycode:	US
Aquifername:	Not Reported		
Formation type:	Glacio-Fluviatile		
Aquifer type:	Not Reported		
Construction date:	19010101	Welldepth:	335
Welldepth units:	ft	Wellholedepth:	Not Reported
Wellholedepth units:	Not Reported		

Ground-water levels, Number of Measurements: 1

Date	Feet below Surface	Feet to Sealevel
1971-08-27	220	

Map ID:	754		
Org. Identifier:	USGS-WA	Site ID:	USGS40001223871
Formal name:	USGS Washington Water Science Center		
Monloc Identifier:	USGS-463521119512601		
Monloc name:	12N/24E-30B01		
Monloc type:	Well		
Monloc desc:	Not Reported		
Huc code:	17030003	Drainagearea value:	Not Reported
Drainagearea Units:	Not Reported	Contrib drainagearea:	Not Reported
Contrib drainagearea units:	Not Reported	Latitude:	46.501577
Longitude:	-119.8589837	Sourcemap scale:	24000
Horiz Acc measure:	.5	Horiz Acc measure units:	seconds
Horiz Collection method:	Global positioning system (GPS), uncorrected		
Horiz coord refsys:	NAD83	Vert measure val:	1100
Vert measure units:	feet	Vertacc measure val:	10
Vert accmeasure units:	feet		
Vertcollection method:	Interpolated from topographic map		
Vert coord refsys:	NGVD29	Countrycode:	US
Aquifername:	Not Reported		
Formation type:	Wanapum Basalt Formation		

GEOCHECK VERSION 2.1
STATE DATABASE WELL INFORMATION

Aquifer type:	Not Reported		
Construction date:	19740128	Welldepth:	1280
Welldepth units:	ft	Wellholedepth:	1280
Wellholedepth units:	ft		

Ground-water levels, Number of Measurements: 35

Date	Feet below Surface	Feet to Sealevel	Date	Feet below Surface	Feet to Sealevel
2002-03-26	270.39		2000-03-13	256.1	
1999-03-12	250.7		1998-03-17	243.7	
1997-03-18	236.9		1996-03-20	230.3	
1995-03-09	225.1		1994-03-03	222	
1993-03-05	220.6				
1990-10-11	281				
Note: The site was being pumped.					
1990-02-27	204		1989-11-02	208	
1989-03-14	198		1988-11-01	217	
1988-08-26	286				
Note: The site was being pumped.					
1988-07-29	281				
Note: The site was being pumped.					
1988-07-09	282				
Note: The site was being pumped.					
1988-06-02	286				
Note: The site was being pumped.					
1988-05-06	285				
Note: The site was being pumped.					
1988-03-09	200		1987-02-25	192.6	
1986-11-14	196.2				
1986-06-02	286				
Note: The site was being pumped.					
1986-02-18	187.5				
1985-09-26	244				
Note: The site was being pumped.					
1985-03-09	184		1985-03-01	181.94	
1984-11-01	191		1984-02-27	177.35	
1984-02-01	176		1983-11-01	180	
1983-09-29					
Note: The site was being pumped.					
1983-02-12	176.7				
1975-12-19	222				
Note: The site was being pumped.					
1975-12-18	116				

Map ID:	755		
Org. Identifier:	USGS-WA	Site ID:	USGS40001218997
Formal name:	USGS Washington Water Science Center		
Monloc Identifier:	USGS-463005120054001		
Monloc name:	12N/22E-29(1)		
Monloc type:	Well		
Monloc desc:	Not Reported		
Huc code:	17030003	Drainagearea value:	Not Reported
Drainagearea Units:	Not Reported	Contrib drainagearea:	Not Reported
Contrib drainagearea units:	Not Reported	Latitude:	46.5012414
Longitude:	-120.095604	Sourcemap scale:	24000

Horiz Acc measure:	1	Horiz Acc measure units:	seconds
Horiz Collection method:	Interpolated from map		
Horiz coord refsys:	NAD83	Vert measure val:	1900
Vert measure units:	feet	Vertacc measure val:	10
Vert accmeasure units:	feet		
Vertcollection method:	Interpolated from topographic map		
Vert coord refsys:	NGVD29	Countrycode:	US
Aquifername:	Not Reported		
Formation type:	Not Reported		
Aquifer type:	Not Reported		
Construction date:	19010101	Welldepth:	186
Welldepth units:	ft	Wellholedepth:	Not Reported
Wellholedepth units:	Not Reported		

Ground-water levels, Number of Measurements: 0

Map ID:	756		
Org. Identifier:	USGS-WA	Site ID:	USGS40001218958
Formal name:	USGS Washington Water Science Center		
Monloc Identifier:	USGS-462956120101801		
Monloc name:	12N/21E-27G01		
Monloc type:	Well		
Monloc desc:	Not Reported		
Huc code:	17030003	Drainagearea value:	Not Reported
Drainagearea Units:	Not Reported	Contrib drainagearea:	Not Reported
Contrib drainagearea units:	Not Reported	Latitude:	46.4987963
Longitude:	-120.1727464	Sourcemap scale:	24000
Horiz Acc measure:	.5	Horiz Acc measure units:	seconds
Horiz Collection method:	Global positioning system (GPS), uncorrected		
Horiz coord refsys:	NAD83	Vert measure val:	1500
Vert measure units:	feet	Vertacc measure val:	10
Vert accmeasure units:	feet		
Vertcollection method:	Interpolated from topographic map		
Vert coord refsys:	NGVD29	Countrycode:	US
Aquifername:	Not Reported		
Formation type:	Not Reported		
Aquifer type:	Not Reported		
Construction date:	19951106	Welldepth:	575
Welldepth units:	ft	Wellholedepth:	575
Wellholedepth units:	ft		

Ground-water levels, Number of Measurements: 87

Date	Feet below Surface	Feet to Sealevel	Date	Feet below Surface	Feet to Sealevel
2001-09-11					
Note: The site was being pumped.					
2001-09-08	267				
2001-09-03					
Note: The site was being pumped.					
2001-09-03	267				
2001-08-28					
Note: The site was being pumped.					
2001-08-28	267		2001-08-24	267	
2001-08-19	275				
Note: The site was being pumped.					

Ground-water levels, continued.

Date	Feet below Surface	Feet to Sealevel	Date	Feet below Surface	Feet to Sealevel
2001-08-19					
Note: The site was being pumped.					
2001-08-07	267		2001-07-31	273	
2001-07-26	266				
2001-07-26					
Note: The site was being pumped.					
2001-07-24	266				
2001-07-19					
Note: The site was being pumped.					
2001-07-19	265		2001-07-03	264	
2001-06-30	264				
2001-06-26					
Note: The site was being pumped.					
2001-06-26	264				
2001-06-19	264				
Note: The site had been pumped recently.					
2001-06-19					
Note: The site was being pumped.					
2001-06-18					
Note: The site was being pumped.					
2001-06-18	263				
2001-06-14					
Note: The site was being pumped.					
2001-06-14	263		2001-06-13	263	
2001-06-10	267				
Note: The site was being pumped.					
2001-06-08	273				
Note: The site was being pumped.					
2001-06-07					
Note: The site was being pumped.					
2001-06-07	263		2001-06-04	263	
2001-06-04	270				
Note: The site was being pumped.					
2001-06-04					
Note: The site was being pumped.					
2001-05-29	262				
2001-05-29					
Note: The site was being pumped.					
2001-05-23	268				
Note: The site was being pumped.					
2001-05-16	262				
2001-05-13					
Note: The site was being pumped.					
2001-05-10	262				
2001-05-07					
Note: The site was being pumped.					
2001-05-07	262		2001-05-02	262	
2001-05-02					
Note: The site was being pumped.					
2001-05-02	268				
Note: The site was being pumped.					
2001-04-24	260				
2001-04-24					
Note: The site was being pumped.					
2001-04-21	260				
2001-04-21					
Note: The site was being pumped.					

Ground-water levels, continued.

Date	Feet below Surface	Feet to Sealevel	Date	Feet below Surface	Feet to Sealevel
2001-04-17	260		2001-04-14	260	
2001-04-11	260				
Note: The site had been pumped recently.					
2001-04-10	264				
Note: The site was being pumped.					
2001-04-10	264				
Note: The site was being pumped.					
2001-04-10	265				
Note: The site was being pumped.					
2001-04-10	260				
Note: The site had been pumped recently.					
2001-04-05					
Note: The site was being pumped.					
2001-04-05					
Note: The site was being pumped.					
2001-04-02					
Note: The site was being pumped.					
2001-03-25	262.5				
Note: The site had been pumped recently.					
2001-03-20					
Note: The site was being pumped.					
2001-03-17	261.5		2001-03-16	261	
2000-10-28	265				
Note: The site had been pumped recently.					
2000-10-15	266.0				
Note: The site had been pumped recently.					
2000-10-07					
Note: The site was being pumped.					
2000-10-03					
Note: The site was being pumped.					
2000-09-30					
Note: The site was being pumped.					
2000-09-25					
Note: The site was being pumped.					
2000-09-23					
Note: The site was being pumped.					
2000-09-19	277				
Note: The site was being pumped.					
2000-08-30	264				
Note: The site had been pumped recently.					
2000-08-11	264				
Note: The site had been pumped recently.					
2000-07-25	265				
Note: The site had been pumped recently.					
2000-07-17	264				
Note: The site had been pumped recently.					
2000-06-25	273				
Note: The site was being pumped.					
2000-06-13					
Note: The site was being pumped.					
2000-06-13	260		2000-06-12	260	
2000-06-09	260		2000-06-08	260	
2000-06-07	260		2000-06-06	260	
2000-06-05	258				
Note: The site had been pumped recently.					

Ground-water levels, continued.

Date	Feet below Surface	Feet to Sealevel
2000-06-01	258	
1995-12-01	240	
Note: The site was being pumped.		
1995-11-30	232	

Date	Feet below Surface	Feet to Sealevel

GEOCHECK VERSION 2.1
STATE DATABASE WELL INFORMATION

Water Well Information:

Map ID:	4		
Fid:	2360	Lerootid:	51025
Srcrootid:	4720	Pwsid:	04253
Srcnum:	02	Pwssrcid:	0425302
Systemname:	PARKE CREEK TREATMENT CENTER	Systemgrou:	B
Systemtype:	GRPB	Region:	EA
County:	KITTITAS	Smaid:	Not Reported
Ftrespopul:	0	Resconnect:	0
Totalconne:	1	Srcname:	WELL 2 - OLD
Srctype:	W	Srcusecode:	S
Srcwelldep:	300	Township:	18
Range :	20E	Section:	34
Qtrqtrsect:	NWNW		
Longitude:	-120.320858		
Latitude:	47.015553		
Latlongmet:	GPS	Srcsuscept:	H
Srcvulnioc:	H	Srcvulnvoc:	H
Srcvulnsoc:	U	Doewelltag:	Not Reported
Srctot6mo:	0	Srctot1yr:	0
Srctot5yr:	0	Srctot10yr:	0
Protection:	Assigned	Pricontact:	5099683924
Priconta 1:	Not Reported	Priconta 2:	11042 PARKE CREEK RD
Priconta 3:	ELLENSBURG	Priconta 4:	WA
Priconta 5:	98926		
Priconta 6:	Not Reported		
Pwseffecti:	01-JAN-95	Pwsstatusi:	A
Pwsinactiv:	Not Reported	Srcstatusi:	A
Srceffecti:	08-MAR-95	Srcinactiv:	Not Reported
Floodzonei:	N	Priconta 7:	STEVE CORDERO
Srcswinflu:	U	Latlongdat:	Not Reported
Site id:	WA8000000002361		

Map ID:	4		
Fid:	22555	Lerootid:	51025
Srcrootid:	4719	Pwsid:	04253
Srcnum:	01	Pwssrcid:	0425301
Systemname:	PARKE CREEK TREATMENT CENTER	Systemgrou:	B
Systemtype:	GRPB	Region:	EA
County:	KITTITAS	Smaid:	Not Reported
Ftrespopul:	0	Resconnect:	0
Totalconne:	1	Srcname:	WELL 1 - NEW
Srctype:	W	Srcusecode:	P
Srcwelldep:	360	Township:	18

GEOCHECK VERSION 2.1
STATE DATABASE WELL INFORMATION

Range :	20E	Section:	34
Qtrqtrsect:	NWNW		
Longitude:	-120.320486		
Latitude:	47.01515		
Latlongmet:	GPS	Srcsuscept:	H
Srcvulnioc:	H	Srcvulnvoc:	H
Srcvulnsoc:	U	Doewelltag:	Not Reported
Srctot6mo:	0	Srctot1yr:	0
Srctot5yr:	0	Srctot10yr:	0
Protection:	Assigned	Pricontact:	5099683924
Priconta 1:	Not Reported	Priconta 2:	11042 PARKE CREEK RD
Priconta 3:	ELLENSBURG	Priconta 4:	WA
Priconta 5:	98926		
Priconta 6:	Not Reported		
Pwseffecti:	01-JAN-95	Pwsstatusi:	A
Pwsinactiv:	Not Reported	Srcstatusi:	A
Srceffecti:	08-MAR-95	Srcinactiv:	Not Reported
Floodzonei:	N	Priconta 7:	STEVE CORDERO
Srcswinflu:	U	Latlongdat:	Not Reported
Site id:	WA8000000022556		

Map ID:	4		
Fid:	18154	Lerootid:	65608
Srcrootid:	23247	Pwsid:	73578
Srcnum:	01	Pwssrcid:	7357801
Systemname:	ROCKING ARROW BOYS RANCH	Systemgrou:	B
Systemtype:	GRPB	Region:	EA
County:	KITTITAS	Smaid:	Not Reported
Ftrespopul:	3	Resconnect:	1
Totalconne:	3	Srcname:	WELL 1
Srctype:	W	Srcusecode:	P
Srcwelldep:	280	Township:	18
Range :	20E	Section:	34
Qtrqtrsect:	NWNW		
Longitude:	-120.322		
Latitude:	47.01427		
Latlongmet:	QtrQtrSe	Srcsuscept:	U
Srcvulnioc:	Not Reported	Srcvulnvoc:	Not Reported
Srcvulnsoc:	Not Reported	Doewelltag:	Not Reported
Srctot6mo:	0	Srctot1yr:	0
Srctot5yr:	0	Srctot10yr:	0
Protection:	Assigned	Pricontact:	5099683924
Priconta 1:	Not Reported	Priconta 2:	PO BOX 1120
Priconta 3:	ELLENSBURG	Priconta 4:	WA
Priconta 5:	989261120		
Priconta 6:	Not Reported		
Pwseffecti:	26-MAR-98	Pwsstatusi:	I
Pwsinactiv:	26-MAR-98	Srcstatusi:	I
Srceffecti:	01-JAN-70	Srcinactiv:	25-MAR-98
Floodzonei:	N	Priconta 7:	STEVE CORDERO
Srcswinflu:	U	Latlongdat:	Not Reported
Site id:	WA8000000018155		

GEOCHECK VERSION 2.1
STATE DATABASE WELL INFORMATION

Map ID:	8		
Fid:	20210	Lerootid:	55030
Srcrootid:	9138	Pwsid:	08258
Srcnum:	01	Pwssrcid:	0825801
Systemname:	MJB SHORT PLAT	Systemgrou:	B
Systemtype:	GRPB	Region:	EA
County:	KITTITAS	Smaid:	Not Reported
Ftrespopul:	4	Resconnect:	4
Totalconne:	4	Srcname:	WELL 1- AFE247
Srctype:	W	Srcusecode:	P
Srcwelldep:	182	Township:	18
Range :	20E	Section:	32
Qtrqtrsect:	SESE		
Longitude:	-120.350366		
Latitude:	47.003063		
Latlongmet:	QtrQtrSection	Srcsuscept:	U
Srcvulnioc:	Not Reported	Srcvulnvoc:	Not Reported
Srcvulnsoc:	Not Reported	Doewelltag:	AFE247
Srctot6mo:	0	Srctot1yr:	0
Srctot5yr:	0	Srctot10yr:	0
Protection:	Assigned	Pricontact:	5099689029
Priconta 1:	Not Reported	Priconta 2:	400 FALCON RIDGE RD
Priconta 3:	ELLENSBURG	Priconta 4:	WA
Priconta 5:	98926		
Priconta 6:	Not Reported		
Pwseffecti:	13-AUG-01	Pwsstatusi:	A
Pwsinactiv:	Not Reported	Srcstatusi:	A
Srceffecti:	13-AUG-01	Srcinactiv:	Not Reported
Floodzonei:	N	Priconta 7:	MIKE & COLLEEN BINGHAM
Srcswinflu:	U	Latlongdat:	Not Reported
Site id:	WA8000000020211		

Map ID:	11		
Fid:	22120	Lerootid:	97110
Srcrootid:	32596	Pwsid:	AD092
Srcnum:	01	Pwssrcid:	AD09201
Systemname:	SUNSET FARMS	Systemgrou:	B
Systemtype:	GRPB	Region:	EA
County:	KITTITAS	Smaid:	149
Ftrespopul:	15	Resconnect:	6
Totalconne:	6	Srcname:	WELL #1 - APG223
Srctype:	W	Srcusecode:	P
Srcwelldep:	270	Township:	17
Range :	20	Section:	02
Qtrqtrsect:	NWNW		
Longitude:	-120.316813		
Latitude:	47.000972		
Latlongmet:	Not Reported	Srcsuscept:	U
Srcvulnioc:	Not Reported	Srcvulnvoc:	Not Reported
Srcvulnsoc:	Not Reported	Doewelltag:	APG223
Srctot6mo:	0	Srctot1yr:	0
Srctot5yr:	0	Srctot10yr:	0
Protection:	Assigned	Pricontact:	5096749642

GEOCHECK VERSION 2.1
STATE DATABASE WELL INFORMATION

Priconta 1:	EVERGREEN VALLEY UTILITIES	Priconta 2:	PO BOX 394
Priconta 3:	CLE ELUM	Priconta 4:	WA
Priconta 5:	Not Reported		
Priconta 6:	mark@evergreenvalleyutilities.com		
Pwseffecti:	24-SEP-13	Pwsstatusi:	A
Pwsinactiv:	Not Reported	Srcstatusi:	A
Srceffecti:	24-SEP-13	Srcinactiv:	Not Reported
Floodzonei:	Not Reported	Priconta 7:	MARK NELSON
Srcswinflu:	Not Reported	Latlongdat:	Not Reported
Site id:	WA8000000022121		

Map ID:	10		
Fid:	27084	Lerootid:	97074
Srcrootid:	32587	Pwsid:	AD089
Srcnum:	01	Pwssrcid:	AD08901
Systemname:	SCOTT & KAY SHELTON	Systemgrou:	B
Systemtype:	GRPB	Region:	EA
County:	KITTITAS	Smaid:	149
Ftrespopul:	2	Resconnect:	1
Totalconne:	2	Srcname:	WELL #1
Srctype:	W	Srcusecode:	P
Srcwelldep:	168	Township:	17
Range :	20	Section:	04
Qtrqtrsect:	Not Reported		
Longitude:	-120.332055		
Latitude:	47.00078		
Latlongmet:	Not Reported	Srcsuscept:	U
Srcvulnioc:	Not Reported	Srcvulnvoc:	Not Reported
Srcvulnsoc:	Not Reported	Doewelltag:	Not Reported
Srctot6mo:	0	Srctot1yr:	0
Srctot5yr:	0	Srctot10yr:	0
Protection:	Assigned	Pricontact:	5099683794
Priconta 1:	Not Reported	Priconta 2:	15450 VANTAGE HWY
Priconta 3:	ELLENSBURG	Priconta 4:	WA
Priconta 5:	Not Reported		
Priconta 6:	sheltoncorrals@fairpoint.net		
Pwseffecti:	11-SEP-13	Pwsstatusi:	A
Pwsinactiv:	Not Reported	Srcstatusi:	A
Srceffecti:	11-SEP-13	Srcinactiv:	Not Reported
Floodzonei:	Not Reported	Priconta 7:	SCOTT SHELTON
Srcswinflu:	Not Reported	Latlongdat:	Not Reported
Site id:	WA8000000027085		

Map ID:	11		
Fid:	28079	Lerootid:	93107
Srcrootid:	31613	Pwsid:	AC478
Srcnum:	01	Pwssrcid:	AC47801
Systemname:	Operating Engineers Rgnl Training	Systemgrou:	A
Systemtype:	TNC	Region:	EA
County:	KITTITAS	Smaid:	Not Reported
Ftrespopul:	0	Resconnect:	0
Totalconne:	2	Srcname:	WELL #1 - ALF231
Srctype:	W	Srcusecode:	P
Srcwelldep:	0	Township:	17

GEOCHECK VERSION 2.1
STATE DATABASE WELL INFORMATION

Range :	20E	Section:	03
Qtrqtrsect:	NWNE		
Longitude:	-120.31741999		
Latitude:	46.99942299		
Latlongmet:	QtrQtrSection	Srcsuscept:	N
Srcvulnioc:	H	Srcvulnvoc:	H
Srcvulnsoc:	X	Doewelltag:	ALF231
Srctot6mo:	0	Srctot1yr:	0
Srctot5yr:	0	Srctot10yr:	0
Protection:	Assigned	Pricontact:	5099683203
Priconta 1:	Not Reported	Priconta 2:	16921 VANTAGE HIGHWAY
Priconta 3:	ELLENSBURG	Priconta 4:	WA
Priconta 5:	98926		
Priconta 6:	Not Reported		
Pwseffecti:	26-APR-10	Pwsstatusi:	A
Pwsinactiv:	Not Reported	Srcstatusi:	A
Srceffecti:	26-APR-10	Srcinactiv:	Not Reported
Floodzonei:	N	Priconta 7:	OLE KARL FJELLSTAD
Srcswinflu:	Not Reported	Latlongdat:	Not Reported
Site id:	WA8000000028080		

Map ID:	14		
Fid:	18746	Lerootid:	88809
Srcrootid:	30522	Pwsid:	AB796
Srcnum:	01	Pwssrcid:	AB79601
Systemname:	Fairview	Systemgrou:	B
Systemtype:	GRPB	Region:	EA
County:	KITTITAS	Smaid:	Not Reported
Ftrespopul:	20	Resconnect:	8
Totalconne:	8	Srcname:	WELL #1 - APG060 (FAIRVIEW)
Srctype:	W	Srcusecode:	P
Srcwelldep:	0	Township:	17
Range :	19E	Section:	02
Qtrqtrsect:	NWSW		
Longitude:	-120.424		
Latitude:	46.99511		
Latlongmet:	QtrQtrSe	Srcsuscept:	H
Srcvulnioc:	H	Srcvulnvoc:	H
Srcvulnsoc:	U	Doewelltag:	APG060
Srctot6mo:	0	Srctot1yr:	0
Srctot5yr:	0	Srctot10yr:	0
Protection:	Assigned	Pricontact:	5099256640
Priconta 1:	Not Reported	Priconta 2:	PO BOX 1117
Priconta 3:	ELLENSBURG	Priconta 4:	WA
Priconta 5:	989261900		
Priconta 6:	mikej@mdjcontractors.com		
Pwseffecti:	27-JUN-07	Pwsstatusi:	A
Pwsinactiv:	Not Reported	Srcstatusi:	A
Srceffecti:	27-JUN-07	Srcinactiv:	Not Reported
Floodzonei:	N	Priconta 7:	MICHAEL JACKSON
Srcswinflu:	Not Reported	Latlongdat:	Not Reported
Site id:	WA8000000018747		

GEOCHECK VERSION 2.1
STATE DATABASE WELL INFORMATION

Map ID:	17		
Fid:	24181	Lerootid:	92651
Srcrootid:	31481	Pwsid:	AC408
Srcnum:	01	Pwssrcid:	AC40801
Systemname:	Hazel Lane	Systemgrou:	B
Systemtype:	GRPB	Region:	EA
County:	KITTITAS	Smaid:	149
Ftrespopul:	1	Resconnect:	5
Totalconne:	5	Srcname:	WELL #1 - BAN927
Srctype:	W	Srcusecode:	P
Srcwelldep:	0	Township:	17
Range :	19E	Section:	01
Qtrqtrsect:	SWNE		
Longitude:	-120.404259		
Latitude:	46.991436		
Latlongmet:	QtrQtrSection	Srcsuscept:	H
Srcvulnioc:	H	Srcvulnvoc:	H
Srcvulnsoc:	U	Doewelltag:	BAN927
Srctot6mo:	0	Srctot1yr:	0
Srctot5yr:	0	Srctot10yr:	0
Protection:	Assigned	Pricontact:	5096749642
Priconta 1:	EVERGREEN VALLEY UTILITIES	Priconta 2:	PO BOX 394
Priconta 3:	CLE ELUM	Priconta 4:	WA
Priconta 5:	98922		
Priconta 6:	mark@evergreenvalleyutilities.com		
Pwseffecti:	30-NOV-09	Pwsstatusi:	A
Pwsinactiv:	Not Reported	Srcstatusi:	A
Srceffecti:	09-NOV-09	Srcinactiv:	Not Reported
Floodzonei:	N	Priconta 7:	MARK NELSON
Srcswinflu:	Not Reported	Latlongdat:	Not Reported
Site id:	WA8000000024182		

Map ID:	20		
Fid:	12798	Lerootid:	61418
Srcrootid:	17541	Pwsid:	42650
Srcnum:	02	Pwssrcid:	4265002
Systemname:	KITTITAS, CITY OF	Systemgrou:	A
Systemtype:	Comm	Region:	EA
County:	KITTITAS	Smaid:	Not Reported
Ftrespopul:	1386	Resconnect:	567
Totalconne:	618	Srcname:	WELL #1
Srctype:	W	Srcusecode:	E
Srcwelldep:	300	Township:	17
Range :	19E	Section:	11
Qtrqtrsect:	NWNE		
Longitude:	-120.418151		
Latitude:	46.986		
Latlongmet:	GPS	Srcsuscept:	N
Srcvulnioc:	Not Reported	Srcvulnvoc:	Not Reported
Srcvulnsoc:	Not Reported	Doewelltag:	Not Reported
Srctot6mo:	0	Srctot1yr:	0
Srctot5yr:	0	Srctot10yr:	0
Protection:	Assigned	Pricontact:	5099680225

GEOCHECK VERSION 2.1
STATE DATABASE WELL INFORMATION

Priconta 1:	CITY OF KITTITAS	Priconta 2:	PO BOX 719
Priconta 3:	KITTITAS	Priconta 4:	WA
Priconta 5:	98934		
Priconta 6:	wwtp@cityofkittitas.com		
Pwseffecti:	01-JAN-70	Pwsstatusi:	A
Pwsinactiv:	Not Reported	Srcstatusi:	A
Srceffecti:	01-JAN-70	Srcinactiv:	Not Reported
Floodzonei:	Y	Priconta 7:	BRENDA BACH
Srcswinflu:	U	Latlongdat:	Not Reported
Site id:	WA8000000012799		

Map ID:	20		
Fid:	14992	Lerootid:	61418
Srcrootid:	17540	Pwsid:	42650
Srcnum:	01	Pwssrcid:	4265001
Systemname:	KITTITAS, CITY OF	Systemgrou:	A
Systemtype:	Comm	Region:	EA
County:	KITTITAS	Smaid:	Not Reported
Ftrespopul:	1386	Resconnect:	567
Totalconne:	618	Srcname:	WARM SPRINGS WATER
Srctype:	SP	Srcusecode:	P
Srcwelldep:	0	Township:	17
Range :	20E	Section:	06
Qtrqtrsect:	NENE		
Longitude:	-120.418149		
Latitude:	46.985999		
Latlongmet:	GPS	Srcsuscept:	H
Srcvulnioc:	L	Srcvulnvoc:	H
Srcvulnsoc:	L	Doewelltag:	Not Reported
Srctot6mo:	980	Srctot1yr:	1390
Srctot5yr:	3110	Srctot10yr:	4400
Protection:	CFR	Pricontact:	5099680225
Priconta 1:	CITY OF KITTITAS	Priconta 2:	PO BOX 719
Priconta 3:	KITTITAS	Priconta 4:	WA
Priconta 5:	98934		
Priconta 6:	wwtp@cityofkittitas.com		
Pwseffecti:	01-JAN-70	Pwsstatusi:	A
Pwsinactiv:	Not Reported	Srcstatusi:	A
Srceffecti:	01-JAN-70	Srcinactiv:	Not Reported
Floodzonei:	Y	Priconta 7:	BRENDA BACH
Srcswinflu:	N	Latlongdat:	Not Reported
Site id:	WA8000000014993		

Map ID:	22		
Fid:	2814	Lerootid:	51301
Srcrootid:	5018	Pwsid:	04529
Srcnum:	01	Pwssrcid:	0452901
Systemname:	MANNING-RIVITT WATER SYSTEM	Systemgrou:	B
Systemtype:	GRPB	Region:	EA
County:	KITTITAS	Smaid:	Not Reported
Ftrespopul:	2	Resconnect:	2
Totalconne:	2	Srcname:	WELL 1
Srctype:	W	Srcusecode:	P
Srcwelldep:	140	Township:	17

GEOCHECK VERSION 2.1
STATE DATABASE WELL INFORMATION

Range :	19E	Section:	10
Qtrqtrsect:	NENE		
Longitude:	-120.436		
Latitude:	46.98442		
Latlongmet:	QtrQtrSe	Srcsuscept:	N
Srcvulnioc:	U	Srcvulnvoc:	H
Srcvulnsoc:	X	Doewelltag:	Not Reported
Srctot6mo:	0	Srctot1yr:	0
Srctot5yr:	0	Srctot10yr:	0
Protection:	Assigned	Pricontact:	5095756077
Priconta 1:	Not Reported	Priconta 2:	1321 FAIRVIEW RD
Priconta 3:	ELLENSBURG	Priconta 4:	WA
Priconta 5:	98926		
Priconta 6:	Not Reported		
Pwseffecti:	09-JUN-95	Pwsstatusi:	A
Pwsinactiv:	Not Reported	Srcstatusi:	A
Srceffecti:	09-JUN-95	Srcinactiv:	Not Reported
Floodzonei:	N	Priconta 7:	GARY MANNING
Srcswinflu:	U	Latlongdat:	Not Reported
Site id:	WA8000000002815		

Map ID:	23		
Fid:	3292	Lerootid:	53671
Srcrootid:	7605	Pwsid:	06899
Srcnum:	01	Pwssrcid:	0689901
Systemname:	FLETCHER, JAMES WATER SYSTEM	Systemgrou:	B
Systemtype:	GRPB	Region:	EA
County:	KITTITAS	Smaid:	Not Reported
Ftrespopul:	8	Resconnect:	3
Totalconne:	3	Srcname:	WELL #1
Srctype:	W	Srcusecode:	P
Srcwelldep:	220	Township:	17
Range :	20E	Section:	07
Qtrqtrsect:	NWNW		
Longitude:	-120.387		
Latitude:	46.98404		
Latlongmet:	QtrQtrSe	Srcsuscept:	U
Srcvulnioc:	Not Reported	Srcvulnvoc:	Not Reported
Srcvulnsoc:	Not Reported	Doewelltag:	Not Reported
Srctot6mo:	0	Srctot1yr:	0
Srctot5yr:	0	Srctot10yr:	0
Protection:	Assigned	Pricontact:	5099689105
Priconta 1:	Not Reported	Priconta 2:	1300 CLERF
Priconta 3:	ELLENSBURG	Priconta 4:	WA
Priconta 5:	98926		
Priconta 6:	Not Reported		
Pwseffecti:	09-DEC-98	Pwsstatusi:	A
Pwsinactiv:	Not Reported	Srcstatusi:	A
Srceffecti:	09-DEC-98	Srcinactiv:	Not Reported
Floodzonei:	N	Priconta 7:	JAMES & TANYA FLETCHER
Srcswinflu:	U	Latlongdat:	Not Reported
Site id:	WA8000000003293		

GEOCHECK VERSION 2.1
STATE DATABASE WELL INFORMATION

Map ID:	25		
Fid:	20285	Lerootid:	50844
Srcrootid:	4528	Pwsid:	04072
Srcnum:	01	Pwssrcid:	0407201
Systemname:	ALLER WATER SYSTEM	Systemgrou:	B
Systemtype:	GRPB	Region:	EA
County:	KITTITAS	Smaid:	Not Reported
Ftrespopul:	3	Resconnect:	2
Totalconne:	2	Srcname:	WELL 1
Srctype:	W	Srcusecode:	P
Srcwelldep:	100	Township:	17
Range :	19E	Section:	11
Qtrqtrsect:	NWSW		
Longitude:	-120.431946		
Latitude:	46.980594		
Latlongmet:	QtrQtrSection	Srcsuscept:	N
Srcvulnioc:	U	Srcvulnvoc:	H
Srcvulnsoc:	X	Doewelltag:	Not Reported
Srctot6mo:	0	Srctot1yr:	0
Srctot5yr:	0	Srctot10yr:	0
Protection:	Assigned	Pricontact:	5099684913
Priconta 1:	Not Reported	Priconta 2:	422 FAIRVIEW ROAD
Priconta 3:	ELLENSBURG	Priconta 4:	WA
Priconta 5:	98926		
Priconta 6:	Not Reported		
Pwseffecti:	19-DEC-94	Pwsstatusi:	A
Pwsinactiv:	Not Reported	Srcstatusi:	A
Srceffecti:	19-DEC-94	Srcinactiv:	Not Reported
Floodzonei:	N	Priconta 7:	RONALD ALLER
Srcswinflu:	U	Latlongdat:	Not Reported
Site id:	WA8000000020286		

Map ID:	25		
Fid:	22439	Lerootid:	54570
Srcrootid:	8612	Pwsid:	07798
Srcnum:	01	Pwssrcid:	0779801
Systemname:	MONTGOMERY SHORT PLAT HOA	Systemgrou:	B
Systemtype:	GRPB	Region:	EA
County:	KITTITAS	Smaid:	Not Reported
Ftrespopul:	10	Resconnect:	4
Totalconne:	4	Srcname:	WELL #1
Srctype:	W	Srcusecode:	P
Srcwelldep:	145	Township:	17
Range :	19E	Section:	11
Qtrqtrsect:	NWSW		
Longitude:	-120.431946		
Latitude:	46.980594		
Latlongmet:	QtrQtrSection	Srcsuscept:	H
Srcvulnioc:	L	Srcvulnvoc:	H
Srcvulnsoc:	U	Doewelltag:	Not Reported
Srctot6mo:	0	Srctot1yr:	0
Srctot5yr:	0	Srctot10yr:	0
Protection:	Assigned	Pricontact:	5099683086

Priconta 1:	Not Reported	Priconta 2:	670 FAIRVIEW RD
Priconta 3:	ELLENSBURG	Priconta 4:	WA
Priconta 5:	98926		
Priconta 6:	Not Reported		
Pwseffecti:	08-JUN-00	Pwsstatusi:	A
Pwsinactiv:	Not Reported	Srcstatusi:	A
Srceffecti:	08-JUN-00	Srcinactiv:	Not Reported
Floodzonei:	N	Priconta 7:	DALE SCHWARTZ
Srcswinflu:	U	Latlongdat:	Not Reported
Site id:	WA8000000022440		

Map ID:	24		
Fid:	17093	Lerootid:	64375
Srcrootid:	21366	Pwsid:	61364
Srcnum:	01	Pwssrcid:	6136401
Systemname:	EXIT 115 MINI - MART	Systemgrou:	A
Systemtype:	TNC	Region:	EA
County:	KITTITAS	Smaid:	Not Reported
Ftrespopul:	0	Resconnect:	0
Totalconne:	1	Srcname:	WELL #1
Srctype:	W	Srcusecode:	P
Srcwelldep:	0	Township:	17
Range :	19E	Section:	11
Qtrqtrsect:	NESE		
Longitude:	-120.42		
Latitude:	46.98059		
Latlongmet:	QtrQtrSe	Srcsuscept:	U
Srcvulnioc:	Not Reported	Srcvulnvoc:	Not Reported
Srcvulnsoc:	Not Reported	Doewelltag:	Not Reported
Srctot6mo:	0	Srctot1yr:	0
Srctot5yr:	0	Srctot10yr:	0
Protection:	Assigned	Pricontact:	5099683037
Priconta 1:	Not Reported	Priconta 2:	P O BOX 1019
Priconta 3:	KITTITAS	Priconta 4:	WA
Priconta 5:	98934		
Priconta 6:	Not Reported		
Pwseffecti:	14-SEP-95	Pwsstatusi:	I
Pwsinactiv:	14-SEP-95	Srcstatusi:	I
Srceffecti:	01-JAN-70	Srcinactiv:	14-SEP-95
Floodzonei:	N	Priconta 7:	STEVEN HART
Srcswinflu:	U	Latlongdat:	Not Reported
Site id:	WA8000000017094		

Map ID:	26		
Fid:	7589	Lerootid:	57397
Srcrootid:	12329	Pwsid:	19201
Srcnum:	01	Pwssrcid:	1920101
Systemname:	CLEMONS WATER SYSTEM	Systemgrou:	B
Systemtype:	GRPB	Region:	NW
County:	PIERCE	Smaid:	Not Reported
Ftrespopul:	8	Resconnect:	2
Totalconne:	2	Srcname:	WELL #1
Srctype:	W	Srcusecode:	P
Srcwelldep:	0	Township:	17

GEOCHECK VERSION 2.1
STATE DATABASE WELL INFORMATION

Range :	20E	Section:	09
Qtrqtrsect:	Not Reported		
Longitude:	-120.336		
Latitude:	46.97882		
Latlongmet:	SECTION	Srcsuscept:	H
Srcvulnioc:	H	Srcvulnvoc:	H
Srcvulnsoc:	U	Doewelltag:	Not Reported
Srctot6mo:	0	Srctot1yr:	0
Srctot5yr:	0	Srctot10yr:	0
Protection:	Assigned	Pricontact:	2583846822
Priconta 1:	Not Reported	Priconta 2:	PO BOX 628
Priconta 3:	SPANAWAY	Priconta 4:	WA
Priconta 5:	98387		
Priconta 6:	Not Reported		
Pwseffecti:	01-SEP-83	Pwsstatusi:	A
Pwsinactiv:	Not Reported	Srcstatusi:	A
Srceffecti:	01-JAN-70	Srcinactiv:	Not Reported
Floodzonei:	N	Priconta 7:	RACHAEL GEHRKE
Srcswinflu:	U	Latlongdat:	Not Reported
Site id:	WA8000000007590		

Map ID:	28		
Fid:	25212	Lerootid:	88366
Srcrootid:	30357	Pwsid:	AB721
Srcnum:	01	Pwssrcid:	AB72101
Systemname:	P.S.E. Wild Horse Maintenance Bldg	Systemgrou:	A
Systemtype:	NTNC	Region:	EA
County:	KITTITAS	Smaid:	149
Ftrespopul:	0	Resconnect:	0
Totalconne:	1	Srcname:	WELL #1 - ALE977
Srctype:	W	Srcusecode:	P
Srcwelldep:	850	Township:	17
Range :	21E	Section:	09
Qtrqtrsect:	SWNW		
Longitude:	-120.205		
Latitude:	46.97652		
Latlongmet:	QtrQtrSe	Srcsuscept:	H
Srcvulnioc:	H	Srcvulnvoc:	M
Srcvulnsoc:	L	Doewelltag:	ALE977
Srctot6mo:	80	Srctot1yr:	110
Srctot5yr:	250	Srctot10yr:	360
Protection:	CFR	Pricontact:	5099647813
Priconta 1:	PUGET SOUND ENERGY	Priconta 2:	25901 VANTAGE HIGHWAY
Priconta 3:	ELLENSBURG	Priconta 4:	WA
Priconta 5:	98926		
Priconta 6:	jennifer.diaz@pse.com		
Pwseffecti:	27-MAR-07	Pwsstatusi:	A
Pwsinactiv:	Not Reported	Srcstatusi:	A
Srceffecti:	01-JUL-07	Srcinactiv:	Not Reported
Floodzonei:	N	Priconta 7:	JENNIFER DIAZ
Srcswinflu:	U	Latlongdat:	Not Reported
Site id:	WA8000000025213		

GEOCHECK VERSION 2.1
STATE DATABASE WELL INFORMATION

Map ID:	30		
Fid:	21298	Lerootid:	94506
Srcrootid:	32008	Pwsid:	AC719
Srcnum:	01	Pwssrcid:	AC71901
Systemname:	Wesco Holdings	Systemgrou:	B
Systemtype:	GRPB	Region:	EA
County:	KITTITAS	Smaid:	149
Ftrespopul:	0	Resconnect:	0
Totalconne:	1	Srcname:	WELL #1 - AGB056
Srctype:	W	Srcusecode:	P
Srcwelldep:	0	Township:	17
Range :	19E	Section:	13
Qtrqtrsect:	NENW		
Longitude:	-120.399139		
Latitude:	46.968891		
Latlongmet:	QtrQtrSection	Srcsuscept:	U
Srcvulnioc:	Not Reported	Srcvulnvoc:	Not Reported
Srcvulnsoc:	Not Reported	Doewelltag:	AGB056
Srctot6mo:	0	Srctot1yr:	0
Srctot5yr:	0	Srctot10yr:	0
Protection:	Assigned	Pricontact:	5099689600
Priconta 1:	Not Reported	Priconta 2:	691 BADGER POCKET RD
Priconta 3:	ELLENSBURG	Priconta 4:	WA
Priconta 5:	98926		
Priconta 6:	Not Reported		
Pwseffecti:	23-JUN-11	Pwsstatusi:	A
Pwsinactiv:	Not Reported	Srcstatusi:	A
Srceffecti:	10-JUN-11	Srcinactiv:	Not Reported
Floodzonei:	N	Priconta 7:	DON SCHILLING
Srcswinflu:	U	Latlongdat:	Not Reported
Site id:	WA8000000021299		

Map ID:	36		
Fid:	19903	Lerootid:	67540
Srcrootid:	26521	Pwsid:	BP590
Srcnum:	01	Pwssrcid:	BP59001
Systemname:	VANTAGE SUBSTATION	Systemgrou:	B
Systemtype:	GRPB	Region:	EA
County:	GRANT	Smaid:	Not Reported
Ftrespopul:	0	Resconnect:	0
Totalconne:	1	Srcname:	WELL 1
Srctype:	W	Srcusecode:	P
Srcwelldep:	9999	Township:	17
Range :	23E	Section:	18
Qtrqtrsect:	SESE		
Longitude:	-119.987137		
Latitude:	46.958328		
Latlongmet:	QtrQtrSection	Srcsuscept:	U
Srcvulnioc:	Not Reported	Srcvulnvoc:	Not Reported
Srcvulnsoc:	Not Reported	Doewelltag:	Not Reported
Srctot6mo:	0	Srctot1yr:	0
Srctot5yr:	0	Srctot10yr:	0
Protection:	Assigned	Pricontact:	5098841825

GEOCHECK VERSION 2.1
STATE DATABASE WELL INFORMATION

Priconta 1:	Not Reported	Priconta 2:	13294 LINCOLN PK RD
Priconta 3:	EAST WENATCHEE	Priconta 4:	WA
Priconta 5:	98801		
Priconta 6:	Not Reported		
Pwseffecti:	01-JAN-70	Pwsstatusi:	A
Pwsinactiv:	Not Reported	Srcstatusi:	A
Srceffecti:	26-AUG-98	Srcinactiv:	Not Reported
Floodzonei:	Y	Priconta 7:	DENNIS MYERS
Srcswinflu:	U	Latlongdat:	Not Reported
Site id:	WA8000000019904		

Map ID:	42		
Fid:	26411	Lerootid:	68287
Srcrootid:	27366	Pwsid:	SP316
Srcnum:	01	Pwssrcid:	SP31601
Systemname:	GINKGO STATE PARK-NATURAL AREA	Systemgrou:	A
Systemtype:	TNC	Region:	EA
County:	KITTITAS	Smaid:	Not Reported
Ftrespopul:	3	Resconnect:	1
Totalconne:	2	Srcname:	WELL #3 - AFK924
Srctype:	W	Srcusecode:	P
Srcwelldep:	231	Township:	17
Range :	22E	Section:	23
Qtrqtrsect:	NWSE		
Longitude:	-120.036367		
Latitude:	46.947764		
Latlongmet:	GPS	Srcsuscept:	N
Srcvulnioc:	H	Srcvulnvoc:	H
Srcvulnsoc:	X	Doewelltag:	AFK924
Srctot6mo:	0	Srctot1yr:	0
Srctot5yr:	0	Srctot10yr:	0
Protection:	Assigned	Pricontact:	5098562700
Priconta 1:	WA STATE PARKS EASTERN REGION	Priconta 2:	PO BOX 1203
Priconta 3:	VANTAGE	Priconta 4:	WA
Priconta 5:	98950		
Priconta 6:	ginkgo.wanapum@parks.wa.gov		
Pwseffecti:	01-JAN-70	Pwsstatusi:	A
Pwsinactiv:	Not Reported	Srcstatusi:	A
Srceffecti:	01-JAN-70	Srcinactiv:	Not Reported
Floodzonei:	N	Priconta 7:	JIM MITCHELL
Srcswinflu:	U	Latlongdat:	30-SEP-04
Site id:	WA8000000026412		

Map ID:	44		
Fid:	20569	Lerootid:	68013
Srcrootid:	27031	Pwsid:	HD625
Srcnum:	01	Pwssrcid:	HD62501
Systemname:	RYEGRASS WB REST AREA (EB SVC)	Systemgrou:	A
Systemtype:	TNC	Region:	EA
County:	KITTITAS	Smaid:	Not Reported
Ftrespopul:	0	Resconnect:	0
Totalconne:	2	Srcname:	WELL #1 - AFK911
Srctype:	W	Srcusecode:	P
Srcwelldep:	631	Township:	17

GEOCHECK VERSION 2.1
STATE DATABASE WELL INFORMATION

Range :	21E	Section:	21
Qtrqtrsect:	NESW		
Longitude:	-120.209334		
Latitude:	46.946992		
Latlongmet:	GPS	Srcsuscept:	N
Srcvulnioc:	H	Srcvulnvoc:	H
Srcvulnsoc:	X	Doewelltag:	AFK911
Srctot6mo:	0	Srctot1yr:	0
Srctot5yr:	0	Srctot10yr:	0
Protection:	Assigned	Pricontact:	5095771907
Priconta 1:	WA STATE DOT	Priconta 2:	151 S BULLFROG RD
Priconta 3:	CLE ELUM	Priconta 4:	WA
Priconta 5:	98922		
Priconta 6:	kukest@wsdot.wa.gov		
Pwseffecti:	01-JAN-70	Pwsstatusi:	A
Pwsinactiv:	Not Reported	Srcstatusi:	A
Srceffecti:	01-JAN-70	Srcinactiv:	Not Reported
Floodzonei:	N	Priconta 7:	TERRY KUKES
Srcswinflu:	U	Latlongdat:	Not Reported
Site id:	WA8000000020570		

Map ID:	46		
Fid:	8253	Lerootid:	88062
Srcrootid:	30276	Pwsid:	AB667
Srcnum:	01	Pwssrcid:	AB66701
Systemname:	Wright Cluster Plat	Systemgrou:	B
Systemtype:	GRPB	Region:	EA
County:	KITTITAS	Smaid:	Not Reported
Ftrespopul:	15	Resconnect:	5
Totalconne:	5	Srcname:	WELL #1 - ALF354
Srctype:	W	Srcusecode:	P
Srcwelldep:	0	Township:	17
Range :	19E	Section:	19
Qtrqtrsect:	SWSW		
Longitude:	-120.499		
Latitude:	46.94274		
Latlongmet:	QtrQtrSe	Srcsuscept:	H
Srcvulnioc:	H	Srcvulnvoc:	H
Srcvulnsoc:	U	Doewelltag:	ALF354
Srctot6mo:	0	Srctot1yr:	0
Srctot5yr:	0	Srctot10yr:	0
Protection:	Assigned	Pricontact:	5099626172
Priconta 1:	Not Reported	Priconta 2:	921 HANSON RD
Priconta 3:	ELLENSBURG	Priconta 4:	WA
Priconta 5:	98926		
Priconta 6:	Not Reported		
Pwseffecti:	02-FEB-07	Pwsstatusi:	A
Pwsinactiv:	Not Reported	Srcstatusi:	A
Srceffecti:	05-JAN-07	Srcinactiv:	Not Reported
Floodzonei:	N	Priconta 7:	DAVID WRIGHT
Srcswinflu:	U	Latlongdat:	Not Reported
Site id:	WA8000000008254		

GEOCHECK VERSION 2.1
STATE DATABASE WELL INFORMATION

Map ID:	48		
Fid:	16475	Lerootid:	66953
Srcrootid:	25450	Pwsid:	91250
Srcnum:	02	Pwssrcid:	9125002
Systemname:	VANTAGE WATER SYSTEM	Systemgrou:	A
Systemtype:	Comm	Region:	EA
County:	KITTITAS	Smaid:	Not Reported
Ftrespopul:	70	Resconnect:	39
Totalconne:	79	Srcname:	WELL 2 LOWER
Srctype:	W	Srcusecode:	P
Srcwelldep:	440	Township:	17
Range :	23E	Section:	19
Qtrqtrsect:	SESE		
Longitude:	-119.98603		
Latitude:	46.942203		
Latlongmet:	GPS	Srcsuscept:	H
Srcvulnioc:	L	Srcvulnvoc:	M
Srcvulnsoc:	L	Doewelltag:	AFK913
Srctot6mo:	160	Srctot1yr:	230
Srctot5yr:	510	Srctot10yr:	720
Protection:	CFR	Pricontact:	5098562800
Priconta 1:	Not Reported	Priconta 2:	PO BOX 1201
Priconta 3:	VANTAGE	Priconta 4:	WA
Priconta 5:	98950		
Priconta 6:	vantagedesk@gmail.com		
Pwseffecti:	01-JAN-70	Pwsstatusi:	A
Pwsinactiv:	Not Reported	Srcstatusi:	A
Srceffecti:	01-JAN-70	Srcinactiv:	Not Reported
Floodzonei:	N	Priconta 7:	BRYAN STOCKDALE
Srcswinflu:	U	Latlongdat:	Not Reported
Site id:	WA8000000016476		

Map ID:	49		
Fid:	9966	Lerootid:	66953
Srcrootid:	25449	Pwsid:	91250
Srcnum:	01	Pwssrcid:	9125001
Systemname:	VANTAGE WATER SYSTEM	Systemgrou:	A
Systemtype:	Comm	Region:	EA
County:	KITTITAS	Smaid:	Not Reported
Ftrespopul:	70	Resconnect:	39
Totalconne:	79	Srcname:	WELL 1 UPPER
Srctype:	W	Srcusecode:	P
Srcwelldep:	275	Township:	17
Range :	23E	Section:	19
Qtrqtrsect:	SWSE		
Longitude:	-119.992372		
Latitude:	46.942187		
Latlongmet:	GPS	Srcsuscept:	L
Srcvulnioc:	L	Srcvulnvoc:	L
Srcvulnsoc:	L	Doewelltag:	Not Reported
Srctot6mo:	160	Srctot1yr:	230
Srctot5yr:	510	Srctot10yr:	720
Protection:	CFR	Pricontact:	5098562800

Priconta 1:	Not Reported	Priconta 2:	PO BOX 1201
Priconta 3:	VANTAGE	Priconta 4:	WA
Priconta 5:	98950		
Priconta 6:	vantagedesk@gmail.com		
Pwseffecti:	01-JAN-70	Pwsstatusi:	A
Pwsinactiv:	Not Reported	Srcstatusi:	A
Srceffecti:	01-JAN-70	Srcinactiv:	Not Reported
Floodzonei:	N	Priconta 7:	BRYAN STOCKDALE
Srcswinflu:	U	Latlongdat:	Not Reported
Site id:	WA8000000009967		

Map ID:	55		
Fid:	30460	Lerootid:	50676
Srcrootid:	4348	Pwsid:	03904
Srcnum:	01	Pwssrcid:	0390401
Systemname:	MASTIN, DAVID J. WATER SYSTEM	Systemgrou:	B
Systemtype:	GRPB	Region:	EA
County:	KITTITAS	Smaid:	Not Reported
Ftrespopul:	3	Resconnect:	2
Totalconne:	2	Srcname:	WELL 1
Srctype:	W	Srcusecode:	P
Srcwelldep:	95	Township:	17
Range :	19E	Section:	29
Qtrqtrsect:	NESE		
Longitude:	-120.479094		
Latitude:	46.935531		
Latlongmet:	QtrQtrSection	Srcsuscept:	H
Srcvulnioc:	H	Srcvulnvoc:	H
Srcvulnsoc:	U	Doewelltag:	Not Reported
Srctot6mo:	0	Srctot1yr:	0
Srctot5yr:	0	Srctot10yr:	0
Protection:	Assigned	Pricontact:	5099253827
Priconta 1:	Not Reported	Priconta 2:	2553 MOE ROAD
Priconta 3:	ELLENSBURG	Priconta 4:	WA
Priconta 5:	98926		
Priconta 6:	Not Reported		
Pwseffecti:	13-OCT-94	Pwsstatusi:	A
Pwsinactiv:	Not Reported	Srcstatusi:	A
Srceffecti:	13-OCT-94	Srcinactiv:	Not Reported
Floodzonei:	N	Priconta 7:	DAVID MASTIN
Srcswinflu:	U	Latlongdat:	Not Reported
Site id:	WA8000000030461		

Map ID:	56		
Fid:	11698	Lerootid:	52837
Srcrootid:	6711	Pwsid:	06065
Srcnum:	01	Pwssrcid:	0606501
Systemname:	BRIST, HENRY WATER SYSTEM	Systemgrou:	B
Systemtype:	GRPB	Region:	EA
County:	KITTITAS	Smaid:	Not Reported
Ftrespopul:	0	Resconnect:	0
Totalconne:	1	Srcname:	WELL #1
Srctype:	W	Srcusecode:	P
Srcwelldep:	30	Township:	17

GEOCHECK VERSION 2.1
STATE DATABASE WELL INFORMATION

Range :	19E	Section:	30
Qtrqtrsect:	NESW		
Longitude:	-120.499		
Latitude:	46.93544		
Latlongmet:	QtrQtrSe	Srcsuscept:	H
Srcvulnioc:	H	Srcvulnvoc:	H
Srcvulnsoc:	U	Doewelltag:	Not Reported
Srctot6mo:	0	Srctot1yr:	0
Srctot5yr:	0	Srctot10yr:	0
Protection:	Assigned	Pricontact:	5099255919
Priconta 1:	Not Reported	Priconta 2:	6934 CANYON RD
Priconta 3:	ELLENSBURG	Priconta 4:	WA
Priconta 5:	98926		
Priconta 6:	Not Reported		
Pwseffecti:	01-JAN-70	Pwsstatusi:	A
Pwsinactiv:	Not Reported	Srcstatusi:	I
Srceffecti:	01-JAN-70	Srcinactiv:	29-SEP-06
Floodzonei:	N	Priconta 7:	HENRY BRIST
Srcswinflu:	U	Latlongdat:	Not Reported
Site id:	WA8000000011699		

Map ID:	58		
Fid:	22354	Lerootid:	51805
Srcrootid:	5569	Pwsid:	05033
Srcnum:	01	Pwssrcid:	0503301
Systemname:	BRETHREN FRONTIER SCHOOL	Systemgrou:	B
Systemtype:	GRPB	Region:	EA
County:	KITTITAS	Smaid:	Not Reported
Ftrespopul:	0	Resconnect:	0
Totalconne:	1	Srcname:	WELL 1
Srctype:	W	Srcusecode:	P
Srcwelldep:	180	Township:	17
Range :	19E	Section:	28
Qtrqtrsect:	Not Reported		
Longitude:	-120.465		
Latitude:	46.93395		
Latlongmet:	SECTION	Srcsuscept:	H
Srcvulnioc:	Not Reported	Srcvulnvoc:	Not Reported
Srcvulnsoc:	Not Reported	Doewelltag:	Not Reported
Srctot6mo:	0	Srctot1yr:	0
Srctot5yr:	0	Srctot10yr:	0
Protection:	Assigned	Pricontact:	5099256141
Priconta 1:	Not Reported	Priconta 2:	3821 CLEMAN RD
Priconta 3:	ELLENSBURG	Priconta 4:	WA
Priconta 5:	98926		
Priconta 6:	benedict98926@ellensburg.net		
Pwseffecti:	18-OCT-02	Pwsstatusi:	A
Pwsinactiv:	Not Reported	Srcstatusi:	A
Srceffecti:	17-JAN-96	Srcinactiv:	Not Reported
Floodzonei:	Y	Priconta 7:	GARY BENEDICT
Srcswinflu:	U	Latlongdat:	Not Reported
Site id:	WA8000000022355		

GEOCHECK VERSION 2.1
STATE DATABASE WELL INFORMATION

Map ID:	64		
Fid:	3121	Lerootid:	52837
Srcrootid:	6712	Pwsid:	06065
Srcnum:	02	Pwssrcid:	0606502
Systemname:	BRIST, HENRY WATER SYSTEM	Systemgrou:	B
Systemtype:	GRPB	Region:	EA
County:	KITTITAS	Smaid:	Not Reported
Ftrespopul:	0	Resconnect:	0
Totalconne:	1	Srcname:	WELL #2
Srctype:	W	Srcusecode:	P
Srcwelldep:	40	Township:	17
Range :	19E	Section:	30
Qtrqtrsect:	NESW		
Longitude:	-120.510368		
Latitude:	46.929391		
Latlongmet:	GPS	Srcsuscept:	H
Srcvulnioc:	H	Srcvulnvoc:	H
Srcvulnsoc:	U	Doewelltag:	Not Reported
Srctot6mo:	0	Srctot1yr:	0
Srctot5yr:	0	Srctot10yr:	0
Protection:	Assigned	Pricontact:	5099255919
Priconta 1:	Not Reported	Priconta 2:	6934 CANYON RD
Priconta 3:	ELLENSBURG	Priconta 4:	WA
Priconta 5:	98926		
Priconta 6:	Not Reported		
Pwseffecti:	01-JAN-70	Pwsstatusi:	A
Pwsinactiv:	Not Reported	Srcstatusi:	A
Srceffecti:	01-JAN-70	Srcinactiv:	Not Reported
Floodzonei:	N	Priconta 7:	HENRY BRIST
Srcswinflu:	U	Latlongdat:	Not Reported
Site id:	WA8000000003122		

Map ID:	66		
Fid:	2934	Lerootid:	51773
Srcrootid:	5536	Pwsid:	05001
Srcnum:	01	Pwssrcid:	0500101
Systemname:	OLD_GERMAN BAPTIST CHURCH	Systemgrou:	B
Systemtype:	GRPB	Region:	EA
County:	KITTITAS	Smaid:	Not Reported
Ftrespopul:	0	Resconnect:	0
Totalconne:	1	Srcname:	ABI 187
Srctype:	W	Srcusecode:	P
Srcwelldep:	100	Township:	17
Range :	19E	Section:	28
Qtrqtrsect:	SWSW		
Longitude:	-120.457		
Latitude:	46.92843		
Latlongmet:	QtrQtrSe	Srcsuscept:	N
Srcvulnioc:	U	Srcvulnvoc:	H
Srcvulnsoc:	X	Doewelltag:	Not Reported
Srctot6mo:	0	Srctot1yr:	0
Srctot5yr:	0	Srctot10yr:	0
Protection:	Assigned	Pricontact:	5099256141

Priconta 1:	Not Reported	Priconta 2:	3821 CLEMAN RD
Priconta 3:	ELLENSBURG	Priconta 4:	WA
Priconta 5:	98926		
Priconta 6:	benedict98926@ellensburg.net		
Pwseffecti:	22-DEC-95	Pwsstatusi:	A
Pwsinactiv:	Not Reported	Srcstatusi:	A
Srceffecti:	22-DEC-95	Srcinactiv:	Not Reported
Floodzonei:	N	Priconta 7:	GARY BENEDICT
Srcswinflu:	U	Latlongdat:	Not Reported
Site id:	WA8000000002935		

Map ID:	66		
Fid:	21110	Lerootid:	50666
Srcrootid:	4338	Pwsid:	03894
Srcnum:	01	Pwssrcid:	0389401
Systemname:	LESLIE S BED & BREAKFAST	Systemgrou:	B
Systemtype:	GRPB	Region:	EA
County:	KITTITAS	Smaid:	Not Reported
Ftrespopul:	0	Resconnect:	0
Totalconne:	1	Srcname:	WELL 1
Srctype:	W	Srcusecode:	P
Srcwelldep:	175	Township:	17
Range :	19E	Section:	28
Qtrqtrsect:	SESE		
Longitude:	-120.458068		
Latitude:	46.928279		
Latlongmet:	QtrQtrSection	Srcsuscept:	N
Srcvulnioc:	U	Srcvulnvoc:	H
Srcvulnsoc:	X	Doewelltag:	Not Reported
Srctot6mo:	0	Srctot1yr:	0
Srctot5yr:	0	Srctot10yr:	0
Protection:	Assigned	Pricontact:	5099683829
Priconta 1:	Not Reported	Priconta 2:	PO BOX 781
Priconta 3:	ELLENSBURG	Priconta 4:	WA
Priconta 5:	98926		
Priconta 6:	Not Reported		
Pwseffecti:	05-AUG-96	Pwsstatusi:	I
Pwsinactiv:	05-AUG-96	Srcstatusi:	I
Srceffecti:	05-AUG-96	Srcinactiv:	09-SEP-05
Floodzonei:	N	Priconta 7:	LESLIE FIORITO
Srcswinflu:	U	Latlongdat:	Not Reported
Site id:	WA8000000021111		

Map ID:	71		
Fid:	20071	Lerootid:	89901
Srcrootid:	30813	Pwsid:	AB969
Srcnum:	01	Pwssrcid:	AB96901
Systemname:	P.S.E. Wild Horse Operations Bldg	Systemgrou:	A
Systemtype:	TNC	Region:	EA
County:	KITTITAS	Smaid:	149
Ftrespopul:	0	Resconnect:	0
Totalconne:	1	Srcname:	WELL #1
Srctype:	W	Srcusecode:	P
Srcwelldep:	1027	Township:	17

GEOCHECK VERSION 2.1
STATE DATABASE WELL INFORMATION

Range :	21E	Section:	33
Qtrqtrsect:	NENE		
Longitude:	-120.2		
Latitude:	46.92563		
Latlongmet:	QtrQtrSe	Srcsuscept:	N
Srcvulnioc:	H	Srcvulnvoc:	H
Srcvulnsoc:	X	Doewelltag:	Not Reported
Srctot6mo:	0	Srctot1yr:	0
Srctot5yr:	0	Srctot10yr:	0
Protection:	Assigned	Pricontact:	5099647813
Priconta 1:	PUGET SOUND ENERGY	Priconta 2:	25901 VANTAGE HIGHWAY
Priconta 3:	ELLENSBURG	Priconta 4:	WA
Priconta 5:	98926		
Priconta 6:	jennifer.diaz@pse.com		
Pwseffecti:	05-MAR-08	Pwsstatusi:	A
Pwsinactiv:	Not Reported	Srcstatusi:	A
Srceffecti:	05-MAR-08	Srcinactiv:	Not Reported
Floodzonei:	N	Priconta 7:	JENNIFER DIAZ
Srcswinflu:	Not Reported	Latlongdat:	Not Reported
Site id:	WA8000000020072		

Map ID:	81		
Fid:	22712	Lerootid:	51304
Srcrootid:	5022	Pwsid:	04532
Srcnum:	01	Pwssrcid:	0453201
Systemname:	LIBERTY REHABILITATION CENTER	Systemgrou:	B
Systemtype:	GRPB	Region:	EA
County:	KITTITAS	Smaid:	Not Reported
Ftrespopul:	0	Resconnect:	0
Totalconne:	1	Srcname:	WELL 1
Srctype:	W	Srcusecode:	P
Srcwelldep:	440	Township:	16
Range :	19E	Section:	01
Qtrqtrsect:	NENE		
Longitude:	-120.386		
Latitude:	46.91029		
Latlongmet:	QtrQtrSe	Srcsuscept:	N
Srcvulnioc:	U	Srcvulnvoc:	H
Srcvulnsoc:	X	Doewelltag:	Not Reported
Srctot6mo:	0	Srctot1yr:	0
Srctot5yr:	0	Srctot10yr:	0
Protection:	Assigned	Pricontact:	5099683704
Priconta 1:	Not Reported	Priconta 2:	770 HAROLD ROAD
Priconta 3:	ELLENSBURG	Priconta 4:	WA
Priconta 5:	98926		
Priconta 6:	Not Reported		
Pwseffecti:	08-JUN-05	Pwsstatusi:	I
Pwsinactiv:	08-JUN-05	Srcstatusi:	I
Srceffecti:	09-JUN-95	Srcinactiv:	Not Reported
Floodzonei:	N	Priconta 7:	SHANE SADLER
Srcswinflu:	U	Latlongdat:	Not Reported
Site id:	WA8000000022713		

GEOCHECK VERSION 2.1
STATE DATABASE WELL INFORMATION

Map ID:	92		
Fid:	20040	Lerootid:	68383
Srcrootid:	27496	Pwsid:	SP975
Srcnum:	01	Pwssrcid:	SP97501
Systemname:	WANAPUM STATE PARK	Systemgrou:	A
Systemtype:	TNC	Region:	EA
County:	KITTITAS	Smaid:	Not Reported
Ftrespopul:	3	Resconnect:	1
Totalconne:	61	Srcname:	WELL #1
Srctype:	W	Srcusecode:	P
Srcwelldep:	120	Township:	16
Range :	23E	Section:	06
Qtrqtrsect:	NENW		
Longitude:	-119.992784		
Latitude:	46.904019		
Latlongmet:	GPS	Srcsuscept:	N
Srcvulnioc:	H	Srcvulnvoc:	H
Srcvulnsoc:	X	Doewelltag:	AFK923
Srctot6mo:	0	Srctot1yr:	0
Srctot5yr:	0	Srctot10yr:	0
Protection:	Assigned	Pricontact:	5098562700
Priconta 1:	WA STATE PARKS EASTERN REGION	Priconta 2:	PO BOX 1203
Priconta 3:	VANTAGE	Priconta 4:	WA
Priconta 5:	98950		
Priconta 6:	ginkgo.wanapum@parks.wa.gov		
Pwseffecti:	01-JAN-70	Pwsstatusi:	A
Pwsinactiv:	Not Reported	Srcstatusi:	A
Srceffecti:	01-JAN-70	Srcinactiv:	Not Reported
Floodzonei:	N	Priconta 7:	JIM MITCHELL
Srcswinflu:	U	Latlongdat:	30-SEP-04
Site id:	WA8000000020041		

Map ID:	108		
Fid:	8664	Lerootid:	51296
Srcrootid:	5013	Pwsid:	04524
Srcnum:	01	Pwssrcid:	0452401
Systemname:	THE COVE	Systemgrou:	A
Systemtype:	TNC	Region:	EA
County:	KITTITAS	Smaid:	Not Reported
Ftrespopul:	2	Resconnect:	2
Totalconne:	49	Srcname:	WELL #1 AFL859
Srctype:	W	Srcusecode:	P
Srcwelldep:	120	Township:	16
Range :	23E	Section:	18
Qtrqtrsect:	SWNE		
Longitude:	-119.996383		
Latitude:	46.880184		
Latlongmet:	GPS	Srcsuscept:	H
Srcvulnioc:	L	Srcvulnvoc:	M
Srcvulnsoc:	U	Doewelltag:	AFL859
Srctot6mo:	0	Srctot1yr:	0
Srctot5yr:	0	Srctot10yr:	0
Protection:	Assigned	Pricontact:	5097931434

GEOCHECK VERSION 2.1
STATE DATABASE WELL INFORMATION

Priconta 1:	GRANT COUNTY PUD	Priconta 2:	15655 WANAPUM VILLAGE LN SW
Priconta 3:	BEVERLY	Priconta 4:	WA
Priconta 5:	99321		
Priconta 6:	thardie@gcpud.org		
Pwseffecti:	07-JUN-95	Pwsstatusi:	A
Pwsinactiv:	Not Reported	Srcstatusi:	A
Srceffecti:	07-JUN-95	Srcinactiv:	Not Reported
Floodzonei:	N	Priconta 7:	THOMAS HARDIE
Srcswinflu:	U	Latlongdat:	Not Reported
Site id:	WA8000000008665		

Map ID:	110		
Fid:	25757	Lerootid:	59212
Srcrootid:	14754	Pwsid:	29081
Srcnum:	01	Pwssrcid:	2908101
Systemname:	WANAPUM SWITCHYARD	Systemgrou:	B
Systemtype:	GRPB	Region:	EA
County:	GRANT	Smaid:	Not Reported
Ftrespopul:	0	Resconnect:	0
Totalconne:	1	Srcname:	WELL 1
Srctype:	W	Srcusecode:	P
Srcwelldep:	590	Township:	16
Range :	23E	Section:	16
Qtrqtrsect:	SWNE		
Longitude:	-119.940966		
Latitude:	46.878381		
Latlongmet:	GPS	Srcsuscept:	H
Srcvulnioc:	M	Srcvulnvoc:	H
Srcvulnsoc:	U	Doewelltag:	Not Reported
Srctot6mo:	0	Srctot1yr:	0
Srctot5yr:	0	Srctot10yr:	0
Protection:	Assigned	Pricontact:	5097545088
Priconta 1:	GRANT COUNTY PUD	Priconta 2:	15655 WANAPUM VILLAGE LN SW
Priconta 3:	BEVERLY	Priconta 4:	WA
Priconta 5:	99321		
Priconta 6:	rdurkee@gcpud.org		
Pwseffecti:	01-JAN-70	Pwsstatusi:	A
Pwsinactiv:	Not Reported	Srcstatusi:	A
Srceffecti:	01-JAN-70	Srcinactiv:	Not Reported
Floodzonei:	N	Priconta 7:	ROGER DURKEE
Srcswinflu:	U	Latlongdat:	Not Reported
Site id:	WA8000000025758		

Map ID:	111		
Fid:	6354	Lerootid:	59209
Srcrootid:	14751	Pwsid:	29078
Srcnum:	01	Pwssrcid:	2907801
Systemname:	WANAPUM MAINTENANCE CENTER	Systemgrou:	A
Systemtype:	NTNC	Region:	EA
County:	GRANT	Smaid:	Not Reported
Ftrespopul:	0	Resconnect:	0
Totalconne:	5	Srcname:	WELL 1
Srctype:	W	Srcusecode:	P
Srcwelldep:	67	Township:	16

GEOCHECK VERSION 2.1
STATE DATABASE WELL INFORMATION

Range :	23E	Section:	16
Qtrqtrsect:	SWNW		
Longitude:	-119.958038		
Latitude:	46.877751		
Latlongmet:	GPS	Srcsuscept:	M
Srcvulnioc:	M	Srcvulnvoc:	M
Srcvulnsoc:	M	Doewelltag:	Not Reported
Srctot6mo:	220	Srctot1yr:	310
Srctot5yr:	700	Srctot10yr:	980
Protection:	CFR	Pricontact:	5097545088
Priconta 1:	GRANT COUNTY PUD	Priconta 2:	15655 WANAPUM VILLAGE LN SW
Priconta 3:	BEVERLY	Priconta 4:	WA
Priconta 5:	99321		
Priconta 6:	rdurkee@gcpud.org		
Pwseffecti:	01-JAN-70	Pwsstatusi:	A
Pwsinactiv:	Not Reported	Srcstatusi:	A
Srceffecti:	01-JAN-70	Srcinactiv:	Not Reported
Floodzonei:	N	Priconta 7:	ROGER DURKEE
Srcswinflu:	U	Latlongdat:	Not Reported
Site id:	WA8000000006355		

Map ID:	109		
Fid:	6355	Lerootid:	59211
Srcrootid:	14753	Pwsid:	29080
Srcnum:	01	Pwssrcid:	2908001
Systemname:	WANAPUM POWERPLANT	Systemgrou:	A
Systemtype:	NTNC	Region:	EA
County:	GRANT	Smaid:	Not Reported
Ftrespopul:	0	Resconnect:	0
Totalconne:	2	Srcname:	WELL #1
Srctype:	W	Srcusecode:	P
Srcwelldep:	185	Township:	16
Range :	23E	Section:	17
Qtrqtrsect:	SWNE		
Longitude:	-119.970565		
Latitude:	46.877068		
Latlongmet:	GPS	Srcsuscept:	L
Srcvulnioc:	L	Srcvulnvoc:	L
Srcvulnsoc:	M	Doewelltag:	Not Reported
Srctot6mo:	220	Srctot1yr:	310
Srctot5yr:	700	Srctot10yr:	980
Protection:	CFR	Pricontact:	5097662528
Priconta 1:	GRANT COUNTY PUD	Priconta 2:	15655 WANAPUM VILLAGE LN SW
Priconta 3:	BEVERLY	Priconta 4:	WA
Priconta 5:	99321		
Priconta 6:	rdurkee@gcpud.org		
Pwseffecti:	01-JAN-70	Pwsstatusi:	A
Pwsinactiv:	Not Reported	Srcstatusi:	A
Srceffecti:	01-JAN-70	Srcinactiv:	Not Reported
Floodzonei:	N	Priconta 7:	ROGER DURKEE
Srcswinflu:	U	Latlongdat:	Not Reported
Site id:	WA8000000006356		

GEOCHECK VERSION 2.1
STATE DATABASE WELL INFORMATION

Map ID:	109		
Fid:	29026	Lerootid:	94433
Srcrootid:	31990	Pwsid:	AC707
Srcnum:	01	Pwssrcid:	AC70701
Systemname:	Wanapum Dam Right Bank Well	Systemgrou:	B
Systemtype:	GRPB	Region:	EA
County:	KITTITAS	Smaid:	Not Reported
Ftrespopul:	1	Resconnect:	0
Totalconne:	1	Srcname:	WELL #1
Srctype:	W	Srcusecode:	P
Srcwelldep:	180	Township:	16
Range :	23E	Section:	17
Qtrqtrsect:	SW		
Longitude:	-119.970803		
Latitude:	46.876892		
Latlongmet:	Section	Srcsuscept:	U
Srcvulnioc:	Not Reported	Srcvulnvoc:	Not Reported
Srcvulnsoc:	Not Reported	Doewelltag:	Not Reported
Srctot6mo:	0	Srctot1yr:	0
Srctot5yr:	0	Srctot10yr:	0
Protection:	Assigned	Pricontact:	5097662528
Priconta 1:	GRANT COUNTY PUD	Priconta 2:	15655 WANAPUM VILLAGE LN SW
Priconta 3:	BEVERLY	Priconta 4:	WA
Priconta 5:	99321		
Priconta 6:	rdurkee@gcpud.org		
Pwseffecti:	01-JUN-11	Pwsstatusi:	A
Pwsinactiv:	Not Reported	Srcstatusi:	A
Srceffecti:	09-MAY-11	Srcinactiv:	Not Reported
Floodzonei:	N	Priconta 7:	ROGER DURKEE
Srcswinflu:	Not Reported	Latlongdat:	Not Reported
Site id:	WA8000000029027		

Map ID:	116		
Fid:	22535	Lerootid:	53806
Srcrootid:	7748	Pwsid:	07034
Srcnum:	01	Pwssrcid:	0703401
Systemname:	YAKIMA TRAINING CENTER - BADGER GAP	Systemgrou:	B
Systemtype:	GRPB	Region:	EA
County:	KITTITAS	Smaid:	Not Reported
Ftrespopul:	0	Resconnect:	0
Totalconne:	2	Srcname:	BADGER GAP
Srctype:	W	Srcusecode:	P
Srcwelldep:	510	Township:	16
Range :	20E	Section:	24
Qtrqtrsect:	NWNW		
Longitude:	-120.273		
Latitude:	46.86589		
Latlongmet:	QtrQtrSe	Srcsuscept:	H
Srcvulnioc:	H	Srcvulnvoc:	H
Srcvulnsoc:	U	Doewelltag:	Not Reported
Srctot6mo:	0	Srctot1yr:	0
Srctot5yr:	0	Srctot10yr:	0
Protection:	Assigned	Pricontact:	5095773901

Priconta 1:	MPRC	Priconta 2:	BLDG 830 970 FIRING CENTER RD
Priconta 3:	YAKIMA	Priconta 4:	WA
Priconta 5:	989019399		
Priconta 6:	joseph.a.lewis52.civ@mail.mil		
Pwseffecti:	25-MAR-99	Pwsstatusi:	A
Pwsinactiv:	Not Reported	Srcstatusi:	A
Srceffecti:	25-MAR-99	Srcinactiv:	Not Reported
Floodzonei:	N	Priconta 7:	JOE LEWIS
Srcswinflu:	U	Latlongdat:	Not Reported
Site id:	WA8000000022536		

Map ID:	118		
Fid:	6969	Lerootid:	59213
Srcrootid:	14755	Pwsid:	29082
Srcnum:	01	Pwssrcid:	2908201
Systemname:	WANAPUM VILLAGE	Systemgrou:	A
Systemtype:	Comm	Region:	EA
County:	GRANT	Smaid:	Not Reported
Ftrespopul:	55	Resconnect:	27
Totalconne:	37	Srcname:	WELL #1 - AFA148
Srctype:	W	Srcusecode:	P
Srcwelldep:	219	Township:	16
Range :	23E	Section:	21
Qtrqtrsect:	NWSE		
Longitude:	-119.957		
Latitude:	46.86415		
Latlongmet:	QtrQtrSe	Srcsuscept:	N
Srcvulnioc:	Not Reported	Srcvulnvoc:	Not Reported
Srcvulnsoc:	Not Reported	Doewelltag:	AFA148
Srctot6mo:	0	Srctot1yr:	0
Srctot5yr:	0	Srctot10yr:	0
Protection:	Assigned	Pricontact:	5097662528
Priconta 1:	GRANT COUNTY PUD	Priconta 2:	15655 WANAPUM VILLAGE LN SW
Priconta 3:	BEVERLY	Priconta 4:	WA
Priconta 5:	99321		
Priconta 6:	rdurkee@gcpud.org		
Pwseffecti:	01-JAN-70	Pwsstatusi:	A
Pwsinactiv:	Not Reported	Srcstatusi:	I
Srceffecti:	01-JAN-70	Srcinactiv:	10-FEB-93
Floodzonei:	N	Priconta 7:	ROGER DURKEE
Srcswinflu:	U	Latlongdat:	Not Reported
Site id:	WA8000000006970		

Map ID:	119		
Fid:	6518	Lerootid:	59213
Srcrootid:	14757	Pwsid:	29082
Srcnum:	03	Pwssrcid:	2908203
Systemname:	WANAPUM VILLAGE	Systemgrou:	A
Systemtype:	Comm	Region:	EA
County:	GRANT	Smaid:	Not Reported
Ftrespopul:	55	Resconnect:	27
Totalconne:	37	Srcname:	WELL #3 - AFA146
Srctype:	W	Srcusecode:	P
Srcwelldep:	345	Township:	16

GEOCHECK VERSION 2.1
STATE DATABASE WELL INFORMATION

Range :	23E	Section:	21
Qtrqtrsect:	NWSE		
Longitude:	-119.941717		
Latitude:	46.861396		
Latlongmet:	GPS	Srcsuscept:	H
Srcvulnioc:	M	Srcvulnvoc:	H
Srcvulnsoc:	L	Doewelltag:	AFA146
Srctot6mo:	240	Srctot1yr:	385
Srctot5yr:	750	Srctot10yr:	1060
Protection:	CFR	Pricontact:	5097662528
Priconta 1:	GRANT COUNTY PUD	Priconta 2:	15655 WANAPUM VILLAGE LN SW
Priconta 3:	BEVERLY	Priconta 4:	WA
Priconta 5:	99321		
Priconta 6:	rdurkee@gcpud.org		
Pwseffecti:	01-JAN-70	Pwsstatusi:	A
Pwsinactiv:	Not Reported	Srcstatusi:	A
Srceffecti:	10-FEB-93	Srcinactiv:	Not Reported
Floodzonei:	N	Priconta 7:	ROGER DURKEE
Srcswinflu:	U	Latlongdat:	Not Reported
Site id:	WA8000000006519		

Map ID:	119		
Fid:	27200	Lerootid:	59213
Srcrootid:	14756	Pwsid:	29082
Srcnum:	02	Pwssrcid:	2908202
Systemname:	WANAPUM VILLAGE	Systemgrou:	A
Systemtype:	Comm	Region:	EA
County:	GRANT	Smaid:	Not Reported
Ftrespopul:	55	Resconnect:	27
Totalconne:	37	Srcname:	WELL #2 - AFA147
Srctype:	W	Srcusecode:	P
Srcwelldep:	173	Township:	16
Range :	23E	Section:	21
Qtrqtrsect:	NWSE		
Longitude:	-119.941148		
Latitude:	46.861296		
Latlongmet:	GPS	Srcsuscept:	H
Srcvulnioc:	M	Srcvulnvoc:	H
Srcvulnsoc:	H	Doewelltag:	AFA147
Srctot6mo:	339	Srctot1yr:	488
Srctot5yr:	1071	Srctot10yr:	1519
Protection:	CFR	Pricontact:	5097662528
Priconta 1:	GRANT COUNTY PUD	Priconta 2:	15655 WANAPUM VILLAGE LN SW
Priconta 3:	BEVERLY	Priconta 4:	WA
Priconta 5:	99321		
Priconta 6:	rdurkee@gcpud.org		
Pwseffecti:	01-JAN-70	Pwsstatusi:	A
Pwsinactiv:	Not Reported	Srcstatusi:	A
Srceffecti:	01-JAN-70	Srcinactiv:	Not Reported
Floodzonei:	N	Priconta 7:	ROGER DURKEE
Srcswinflu:	U	Latlongdat:	Not Reported
Site id:	WA8000000027201		

GEOCHECK VERSION 2.1
STATE DATABASE WELL INFORMATION

Map ID:	122		
Fid:	31076	Lerootid:	89117
Srcrootid:	30600	Pwsid:	AB832
Srcnum:	01	Pwssrcid:	AB83201
Systemname:	Canyon River Ranch Upper	Systemgrou:	B
Systemtype:	GRPB	Region:	EA
County:	KITTITAS	Smaid:	Not Reported
Ftrespopul:	0	Resconnect:	4
Totalconne:	4	Srcname:	WELL #1 - AKW663
Srctype:	W	Srcusecode:	P
Srcwelldep:	145	Township:	16
Range :	19E	Section:	28
Qtrqtrsect:	NWSW		
Longitude:	-120.459		
Latitude:	46.84903		
Latlongmet:	QtrQtrSe	Srcsuscept:	H
Srcvulnioc:	H	Srcvulnvoc:	H
Srcvulnsoc:	U	Doewelltag:	AKW663
Srctot6mo:	0	Srctot1yr:	0
Srctot5yr:	0	Srctot10yr:	0
Protection:	Assigned	Pricontact:	5099332100
Priconta 1:	Not Reported	Priconta 2:	PO BOX 786
Priconta 3:	ELLENSBURG	Priconta 4:	WA
Priconta 5:	989260186		
Priconta 6:	sjoyce63@yahoo.com		
Pwseffecti:	20-AUG-07	Pwsstatusi:	A
Pwsinactiv:	Not Reported	Srcstatusi:	A
Srceffecti:	20-AUG-07	Srcinactiv:	Not Reported
Floodzonei:	N	Priconta 7:	STEVE JOYCE
Srcswinflu:	Not Reported	Latlongdat:	Not Reported
Site id:	WA8000000031077		

Map ID:	123		
Fid:	10932	Lerootid:	65576
Srcrootid:	23184	Pwsid:	72990
Srcnum:	01	Pwssrcid:	7299001
Systemname:	Canyon River Ranch	Systemgrou:	A
Systemtype:	TNC	Region:	EA
County:	KITTITAS	Smaid:	Not Reported
Ftrespopul:	2	Resconnect:	5
Totalconne:	16	Srcname:	WELL #1
Srctype:	W	Srcusecode:	P
Srcwelldep:	32	Township:	16
Range :	19E	Section:	28
Qtrqtrsect:	NWSW		
Longitude:	-120.462153		
Latitude:	46.8429		
Latlongmet:	GPS	Srcsuscept:	N
Srcvulnioc:	H	Srcvulnvoc:	H
Srcvulnsoc:	X	Doewelltag:	Not Reported
Srctot6mo:	0	Srctot1yr:	0
Srctot5yr:	0	Srctot10yr:	0
Protection:	Assigned	Pricontact:	5099332100

Priconta 1:	Not Reported	Priconta 2:	PO BOX 786
Priconta 3:	ELLENSBURG	Priconta 4:	WA
Priconta 5:	98926		
Priconta 6:	rons@canyonriver.net		
Pwseffecti:	04-NOV-02	Pwsstatusi:	A
Pwsinactiv:	Not Reported	Srcstatusi:	A
Srceffecti:	01-JAN-70	Srcinactiv:	Not Reported
Floodzonei:	N	Priconta 7:	RON STIFFLER
Srcswinflu:	U	Latlongdat:	01-OCT-04
Site id:	WA8000000010933		

Map ID:	124		
Fid:	4023	Lerootid:	55242
Srcrootid:	9379	Pwsid:	08470
Srcnum:	02	Pwssrcid:	0847002
Systemname:	YAKIMA FIRING CENTER #2	Systemgrou:	A
Systemtype:	TNC	Region:	EA
County:	YAKIMA	Smaid:	Not Reported
Ftrespopul:	0	Resconnect:	0
Totalconne:	3	Srcname:	WELL # 3
Srctype:	W	Srcusecode:	P
Srcwelldep:	580	Township:	16
Range :	20E	Section:	30
Qtrqtrsect:	SWSW		
Longitude:	-120.363		
Latitude:	46.84084		
Latlongmet:	QtrQtrSe	Srcsuscept:	U
Srcvulnioc:	Not Reported	Srcvulnvoc:	Not Reported
Srcvulnsoc:	Not Reported	Doewelltag:	Not Reported
Srctot6mo:	0	Srctot1yr:	0
Srctot5yr:	0	Srctot10yr:	0
Protection:	Assigned	Pricontact:	2539674050
Priconta 1:	Not Reported	Priconta 2:	PMS-MADIGAN ARMY MED CENTER
Priconta 3:	TACOMA	Priconta 4:	WA
Priconta 5:	98431506		
Priconta 6:	Not Reported		
Pwseffecti:	20-OCT-93	Pwsstatusi:	I
Pwsinactiv:	20-OCT-93	Srcstatusi:	I
Srceffecti:	01-JAN-70	Srcinactiv:	20-OCT-93
Floodzonei:	N	Priconta 7:	LT COL VINCENT SHERMAN
Srcswinflu:	U	Latlongdat:	Not Reported
Site id:	WA8000000004024		

Map ID:	126		
Fid:	23956	Lerootid:	53122
Srcrootid:	7013	Pwsid:	06350
Srcnum:	01	Pwssrcid:	0635001
Systemname:	BEVERLY WATER DISTRICT	Systemgrou:	A
Systemtype:	Comm	Region:	EA
County:	GRANT	Smaid:	Not Reported
Ftrespopul:	120	Resconnect:	55
Totalconne:	56	Srcname:	WELL #1 - AFA149
Srctype:	W	Srcusecode:	P
Srcwelldep:	55	Township:	16

GEOCHECK VERSION 2.1
STATE DATABASE WELL INFORMATION

Range :	23E	Section:	34
Qtrqtrsect:	SWNW		
Longitude:	-119.936351		
Latitude:	46.83451		
Latlongmet:	GPS	Srcsuscept:	H
Srcvulnioc:	M	Srcvulnvoc:	M
Srcvulnsoc:	M	Doewelltag:	AFA149
Srctot6mo:	220	Srctot1yr:	310
Srctot5yr:	700	Srctot10yr:	980
Protection:	CFR	Pricontact:	5097629105
Priconta 1:	Not Reported	Priconta 2:	8610 HILLCREST DR NE
Priconta 3:	MOSES LAKE	Priconta 4:	WA
Priconta 5:	98837		
Priconta 6:	itswater@q.com		
Pwseffecti:	01-JAN-70	Pwsstatusi:	A
Pwsinactiv:	Not Reported	Srcstatusi:	A
Srceffecti:	01-JAN-70	Srcinactiv:	Not Reported
Floodzonei:	N	Priconta 7:	JOHN FREITAG
Srcswinflu:	U	Latlongdat:	Not Reported
Site id:	WA8000000023957		

Map ID:	125		
Fid:	30486	Lerootid:	53122
Srcrootid:	31430	Pwsid:	06350
Srcnum:	02	Pwssrcid:	0635002
Systemname:	BEVERLY WATER DISTRICT	Systemgrou:	A
Systemtype:	Comm	Region:	EA
County:	GRANT	Smaid:	Not Reported
Ftrespopul:	120	Resconnect:	55
Totalconne:	56	Srcname:	WELL #2 - APC707
Srctype:	W	Srcusecode:	P
Srcwelldep:	280	Township:	16
Range :	23E	Section:	34
Qtrqtrsect:	SWNE		
Longitude:	-119.931944		
Latitude:	46.831031		
Latlongmet:	QtrQtrSection	Srcsuscept:	H
Srcvulnioc:	H	Srcvulnvoc:	M
Srcvulnsoc:	L	Doewelltag:	APC707
Srctot6mo:	225	Srctot1yr:	318
Srctot5yr:	711	Srctot10yr:	1006
Protection:	CFR	Pricontact:	5097629105
Priconta 1:	Not Reported	Priconta 2:	8610 HILLCREST DR NE
Priconta 3:	MOSES LAKE	Priconta 4:	WA
Priconta 5:	98837		
Priconta 6:	itswater@q.com		
Pwseffecti:	01-JAN-70	Pwsstatusi:	A
Pwsinactiv:	Not Reported	Srcstatusi:	A
Srceffecti:	25-AUG-09	Srcinactiv:	Not Reported
Floodzonei:	N	Priconta 7:	JOHN FREITAG
Srcswinflu:	U	Latlongdat:	Not Reported
Site id:	WA8000000030487		

GEOCHECK VERSION 2.1
STATE DATABASE WELL INFORMATION

Map ID:	129		
Fid:	21532	Lerootid:	53805
Srcrootid:	7747	Pwsid:	07033
Srcnum:	01	Pwssrcid:	0703301
Systemname:	YAKIMA TRAINING CENTER - RANGE 19	Systemgrou:	B
Systemtype:	GRPB	Region:	EA
County:	KITTITAS	Smaid:	Not Reported
Ftrespopul:	0	Resconnect:	0
Totalconne:	1	Srcname:	RANGE 19 WELL
Srctype:	W	Srcusecode:	P
Srcwelldep:	425	Township:	16
Range :	20E	Section:	32
Qtrqtrsect:	SWSW		
Longitude:	-120.358429		
Latitude:	46.82613		
Latlongmet:	QtrQtrSection	Srcsuscept:	H
Srcvulnioc:	H	Srcvulnvoc:	H
Srcvulnsoc:	U	Doewelltag:	Not Reported
Srctot6mo:	0	Srctot1yr:	0
Srctot5yr:	0	Srctot10yr:	0
Protection:	Assigned	Pricontact:	5095773402
Priconta 1:	Not Reported	Priconta 2:	BLDG 810, 970 FIRING CENTER RD
Priconta 3:	YAKIMA	Priconta 4:	WA
Priconta 5:	989019399		
Priconta 6:	steven.kruger@us.army.mil		
Pwseffecti:	25-MAR-99	Pwsstatusi:	A
Pwsinactiv:	Not Reported	Srcstatusi:	A
Srceffecti:	25-MAR-99	Srcinactiv:	Not Reported
Floodzonei:	N	Priconta 7:	STEVEN KRUGER
Srcswinflu:	U	Latlongdat:	Not Reported
Site id:	WA8000000021533		

Map ID:	131		
Fid:	14205	Lerootid:	63655
Srcrootid:	20450	Pwsid:	56226
Srcnum:	02	Pwssrcid:	5622602
Systemname:	COLUMBIA RV	Systemgrou:	B
Systemtype:	GRPB	Region:	EA
County:	GRANT	Smaid:	Not Reported
Ftrespopul:	1	Resconnect:	1
Totalconne:	14	Srcname:	WELL - SECONDARY
Srctype:	W	Srcusecode:	P
Srcwelldep:	70	Township:	15
Range :	23E	Section:	03
Qtrqtrsect:	NWNE		
Longitude:	-119.931		
Latitude:	46.82393		
Latlongmet:	QtrQtrSe	Srcsuscept:	H
Srcvulnioc:	H	Srcvulnvoc:	H
Srcvulnsoc:	U	Doewelltag:	Not Reported
Srctot6mo:	0	Srctot1yr:	0
Srctot5yr:	0	Srctot10yr:	0
Protection:	Assigned	Pricontact:	2538397071

Priconta 1:	Not Reported	Priconta 2:	24427 S 35TH AVE
Priconta 3:	KENT	Priconta 4:	WA
Priconta 5:	98032		
Priconta 6:	ohanamann@yahoo.com		
Pwseffecti:	01-APR-89	Pwsstatusi:	A
Pwsinactiv:	Not Reported	Srcstatusi:	A
Srceffecti:	01-JAN-70	Srcinactiv:	Not Reported
Floodzonei:	Y	Priconta 7:	EUGENE MANN
Srcswinflu:	U	Latlongdat:	Not Reported
Site id:	WA8000000014206		

Map ID:	131		
Fid:	15054	Lerootid:	63655
Srcrootid:	20449	Pwsid:	56226
Srcnum:	01	Pwssrcid:	5622601
Systemname:	COLUMBIA RV	Systemgrou:	B
Systemtype:	GRPB	Region:	EA
County:	GRANT	Smaid:	Not Reported
Ftrespopul:	1	Resconnect:	1
Totalconne:	14	Srcname:	WELL - PRIMARY
Srctype:	W	Srcusecode:	P
Srcwelldep:	70	Township:	15
Range :	23E	Section:	03
Qtrqtrsect:	NWNE		
Longitude:	-119.931		
Latitude:	46.82393		
Latlongmet:	QtrQtrSe	Srcsuscept:	H
Srcvulnioc:	H	Srcvulnvoc:	H
Srcvulnsoc:	U	Doewelltag:	Not Reported
Srctot6mo:	0	Srctot1yr:	0
Srctot5yr:	0	Srctot10yr:	0
Protection:	Assigned	Pricontact:	2538397071
Priconta 1:	Not Reported	Priconta 2:	24427 S 35TH AVE
Priconta 3:	KENT	Priconta 4:	WA
Priconta 5:	98032		
Priconta 6:	ohanamann@yahoo.com		
Pwseffecti:	01-APR-89	Pwsstatusi:	A
Pwsinactiv:	Not Reported	Srcstatusi:	A
Srceffecti:	01-JAN-70	Srcinactiv:	Not Reported
Floodzonei:	Y	Priconta 7:	EUGENE MANN
Srcswinflu:	U	Latlongdat:	Not Reported
Site id:	WA8000000015055		

Map ID:	133		
Fid:	26135	Lerootid:	65837
Srcrootid:	23571	Pwsid:	76620
Srcnum:	02	Pwssrcid:	7662002
Systemname:	SENTINEL GAP WATER ASSN	Systemgrou:	A
Systemtype:	Comm	Region:	EA
County:	GRANT	Smaid:	Not Reported
Ftrespopul:	150	Resconnect:	55
Totalconne:	57	Srcname:	WELL #2 - AFA150
Srctype:	W	Srcusecode:	P
Srcwelldep:	84	Township:	15

GEOCHECK VERSION 2.1
STATE DATABASE WELL INFORMATION

Range :	23E	Section:	03
Qtrqtrsect:	SENE		
Longitude:	-119.923647		
Latitude:	46.821536		
Latlongmet:	GPS	Srcsuscept:	H
Srcvulnioc:	M	Srcvulnvoc:	M
Srcvulnsoc:	M	Doewelltag:	AFA150
Srctot6mo:	220	Srctot1yr:	310
Srctot5yr:	700	Srctot10yr:	980
Protection:	CFR	Pricontact:	5098306605
Priconta 1:	Not Reported	Priconta 2:	PO BOX 1668
Priconta 3:	MATTAWA	Priconta 4:	WA
Priconta 5:	99349		
Priconta 6:	Not Reported		
Pwseffecti:	01-JAN-70	Pwsstatusi:	A
Pwsinactiv:	Not Reported	Srcstatusi:	A
Srceffecti:	01-JAN-70	Srcinactiv:	Not Reported
Floodzonei:	N	Priconta 7:	JACK FOX
Srcswinflu:	U	Latlongdat:	Not Reported
Site id:	WA8000000026136		

Map ID:	139		
Fid:	589	Lerootid:	47635
Srcrootid:	967	Pwsid:	00863
Srcnum:	01	Pwssrcid:	0086301
Systemname:	AUVIL FRUIT CO INC	Systemgrou:	A
Systemtype:	Comm	Region:	EA
County:	KITTITAS	Smaid:	Not Reported
Ftrespopul:	95	Resconnect:	62
Totalconne:	65	Srcname:	WELL #1 - AAI137
Srctype:	WW	Srcusecode:	P
Srcwelldep:	95	Township:	15
Range :	23E	Section:	16
Qtrqtrsect:	SENE		
Longitude:	-119.946556		
Latitude:	46.792945		
Latlongmet:	GPS	Srcsuscept:	H
Srcvulnioc:	M	Srcvulnvoc:	M
Srcvulnsoc:	L	Doewelltag:	AAI137
Srctot6mo:	220	Srctot1yr:	310
Srctot5yr:	760	Srctot10yr:	980
Protection:	CFR	Pricontact:	5097841711
Priconta 1:	Not Reported	Priconta 2:	21902 SR 97
Priconta 3:	ORONDO	Priconta 4:	WA
Priconta 5:	98843		
Priconta 6:	don@auvilfruit.com		
Pwseffecti:	14-MAR-91	Pwsstatusi:	A
Pwsinactiv:	Not Reported	Srcstatusi:	A
Srceffecti:	14-MAR-91	Srcinactiv:	Not Reported
Floodzonei:	N	Priconta 7:	DON DEFORD
Srcswinflu:	U	Latlongdat:	Not Reported
Site id:	WA8000000000590		

GEOCHECK VERSION 2.1
STATE DATABASE WELL INFORMATION

Map ID:	139		
Fid:	570	Lerootid:	47635
Srcrootid:	969	Pwsid:	00863
Srcnum:	03	Pwssrcid:	0086303
Systemname:	AUVIL FRUIT CO INC	Systemgrou:	A
Systemtype:	Comm	Region:	EA
County:	KITTITAS	Smaid:	Not Reported
Ftrespopul:	95	Resconnect:	62
Totalconne:	65	Srcname:	WF/S01,S02
Srctype:	WF	Srcusecode:	P
Srcwelldep:	80	Township:	15
Range :	23E	Section:	16
Qtrqtrsect:	SENE		
Longitude:	-119.946092		
Latitude:	46.792844		
Latlongmet:	Average	Srcsuscept:	H
Srcvulnioc:	M	Srcvulnvoc:	M
Srcvulnsoc:	L	Doewelltag:	Not Reported
Srctot6mo:	0	Srctot1yr:	0
Srctot5yr:	0	Srctot10yr:	0
Protection:	Assigned	Pricontact:	5097841711
Priconta 1:	Not Reported	Priconta 2:	21902 SR 97
Priconta 3:	ORONDO	Priconta 4:	WA
Priconta 5:	98843		
Priconta 6:	don@auvilfruit.com		
Pwseffecti:	14-MAR-91	Pwsstatusi:	A
Pwsinactiv:	Not Reported	Srcstatusi:	A
Srceffecti:	05-MAR-96	Srcinactiv:	Not Reported
Floodzonei:	N	Priconta 7:	DON DEFORD
Srcswinflu:	U	Latlongdat:	Not Reported
Site id:	WA8000000000571		

Map ID:	139		
Fid:	2224	Lerootid:	47635
Srcrootid:	968	Pwsid:	00863
Srcnum:	02	Pwssrcid:	0086302
Systemname:	AUVIL FRUIT CO INC	Systemgrou:	A
Systemtype:	Comm	Region:	EA
County:	KITTITAS	Smaid:	Not Reported
Ftrespopul:	95	Resconnect:	62
Totalconne:	65	Srcname:	WELL #2 - AAI136
Srctype:	WW	Srcusecode:	P
Srcwelldep:	80	Township:	15
Range :	23E	Section:	16
Qtrqtrsect:	SENE		
Longitude:	-119.945628		
Latitude:	46.792743		
Latlongmet:	GPS	Srcsuscept:	M
Srcvulnioc:	L	Srcvulnvoc:	M
Srcvulnsoc:	L	Doewelltag:	AAI136
Srctot6mo:	220	Srctot1yr:	310
Srctot5yr:	700	Srctot10yr:	980
Protection:	CFR	Pricontact:	5097841711

Priconta 1:	Not Reported	Priconta 2:	21902 SR 97
Priconta 3:	ORONDO	Priconta 4:	WA
Priconta 5:	98843		
Priconta 6:	don@auvilfruit.com		
Pwseffecti:	14-MAR-91	Pwsstatusi:	A
Pwsinactiv:	Not Reported	Srcstatusi:	A
Srceffecti:	16-FEB-94	Srcinactiv:	Not Reported
Floodzonei:	N	Priconta 7:	DON DEFORD
Srcswinflu:	U	Latlongdat:	30-SEP-04
Site id:	WA8000000002225		

Map ID:	140		
Fid:	11788	Lerootid:	55242
Srcrootid:	9380	Pwsid:	08470
Srcnum:	03	Pwssrcid:	0847003
Systemname:	YAKIMA FIRING CENTER #2	Systemgrou:	A
Systemtype:	TNC	Region:	EA
County:	YAKIMA	Smaid:	Not Reported
Ftrespopul:	0	Resconnect:	0
Totalconne:	3	Srcname:	WELL # 4
Srctype:	W	Srcusecode:	P
Srcwelldep:	425	Township:	15
Range :	20E	Section:	15
Qtrqtrsect:	NESE		
Longitude:	-120.304		
Latitude:	46.7899		
Latlongmet:	QtrQtrSe	Srcsuscept:	U
Srcvulnioc:	Not Reported	Srcvulnvoc:	Not Reported
Srcvulnsoc:	Not Reported	Doewelltag:	Not Reported
Srctot6mo:	0	Srctot1yr:	0
Srctot5yr:	0	Srctot10yr:	0
Protection:	Assigned	Pricontact:	2539674050
Priconta 1:	Not Reported	Priconta 2:	PMS-MADIGAN ARMY MED CENTER
Priconta 3:	TACOMA	Priconta 4:	WA
Priconta 5:	98431506		
Priconta 6:	Not Reported		
Pwseffecti:	20-OCT-93	Pwsstatusi:	I
Pwsinactiv:	20-OCT-93	Srcstatusi:	I
Srceffecti:	01-JAN-70	Srcinactiv:	20-OCT-93
Floodzonei:	N	Priconta 7:	LT COL VINCENT SHERMAN
Srcswinflu:	U	Latlongdat:	Not Reported
Site id:	WA8000000011789		

Map ID:	140		
Fid:	4150	Lerootid:	55242
Srcrootid:	9381	Pwsid:	08470
Srcnum:	04	Pwssrcid:	0847004
Systemname:	YAKIMA FIRING CENTER #2	Systemgrou:	A
Systemtype:	TNC	Region:	EA
County:	YAKIMA	Smaid:	Not Reported
Ftrespopul:	0	Resconnect:	0
Totalconne:	3	Srcname:	SELAH WELL
Srctype:	W	Srcusecode:	P
Srcwelldep:	90	Township:	15

GEOCHECK VERSION 2.1
STATE DATABASE WELL INFORMATION

Range :	20E	Section:	15
Qtrqtrsect:	NESE		
Longitude:	-120.304		
Latitude:	46.7899		
Latlongmet:	QtrQtrSe	Srcsuscept:	U
Srcvulnioc:	Not Reported	Srcvulnvoc:	Not Reported
Srcvulnsoc:	Not Reported	Doewelltag:	Not Reported
Srctot6mo:	0	Srctot1yr:	0
Srctot5yr:	0	Srctot10yr:	0
Protection:	Assigned	Pricontact:	2539674050
Priconta 1:	Not Reported	Priconta 2:	PMS-MADIGAN ARMY MED CENTER
Priconta 3:	TACOMA	Priconta 4:	WA
Priconta 5:	98431506		
Priconta 6:	Not Reported		
Pwseffecti:	20-OCT-93	Pwsstatusi:	I
Pwsinactiv:	20-OCT-93	Srcstatusi:	I
Srceffecti:	01-JAN-70	Srcinactiv:	20-OCT-93
Floodzonei:	N	Priconta 7:	LT COL VINCENT SHERMAN
Srcswinflu:	U	Latlongdat:	Not Reported
Site id:	WA8000000004151		

Map ID:	142		
Fid:	1901	Lerootid:	47603
Srcrootid:	933	Pwsid:	00831
Srcnum:	01	Pwssrcid:	0083101
Systemname:	AUVIL FRUIT CO. #2	Systemgrou:	A
Systemtype:	Comm	Region:	EA
County:	KITTITAS	Smaid:	Not Reported
Ftrespopul:	114	Resconnect:	56
Totalconne:	61	Srcname:	WELL #1
Srctype:	W	Srcusecode:	P
Srcwelldep:	45	Township:	15
Range :	23E	Section:	16
Qtrqtrsect:	SENE		
Longitude:	-119.951		
Latitude:	46.78748		
Latlongmet:	QtrQtrSe	Srcsuscept:	U
Srcvulnioc:	Not Reported	Srcvulnvoc:	Not Reported
Srcvulnsoc:	Not Reported	Doewelltag:	Not Reported
Srctot6mo:	0	Srctot1yr:	0
Srctot5yr:	0	Srctot10yr:	0
Protection:	Assigned	Pricontact:	3608562720
Priconta 1:	Not Reported	Priconta 2:	P O BOX 6627
Priconta 3:	VANTAGE	Priconta 4:	WA
Priconta 5:	98950		
Priconta 6:	Not Reported		
Pwseffecti:	07-APR-92	Pwsstatusi:	I
Pwsinactiv:	07-APR-92	Srcstatusi:	I
Srceffecti:	14-MAR-91	Srcinactiv:	07-APR-92
Floodzonei:	N	Priconta 7:	JIM FLEMING
Srcswinflu:	U	Latlongdat:	Not Reported
Site id:	WA8000000001902		

GEOCHECK VERSION 2.1
STATE DATABASE WELL INFORMATION

Map ID:	145		
Fid:	20109	Lerootid:	53804
Srcrootid:	7746	Pwsid:	07032
Srcnum:	01	Pwssrcid:	0703201
Systemname:	YAKIMA TRAINING CENTER - EXIT 11	Systemgrou:	B
Systemtype:	GRPB	Region:	EA
County:	KITTITAS	Smaid:	Not Reported
Ftrespopul:	0	Resconnect:	0
Totalconne:	1	Srcname:	EXIT 11 WELL
Srctype:	W	Srcusecode:	P
Srcwelldep:	580	Township:	15
Range :	20E	Section:	15
Qtrqtrsect:	SESE		
Longitude:	-120.300467		
Latitude:	46.782497		
Latlongmet:	QtrQtrSection	Srcsuscept:	H
Srcvulnioc:	H	Srcvulnvoc:	H
Srcvulnsoc:	U	Doewelltag:	Not Reported
Srctot6mo:	0	Srctot1yr:	0
Srctot5yr:	0	Srctot10yr:	0
Protection:	Assigned	Pricontact:	5095773402
Priconta 1:	Not Reported	Priconta 2:	BLDG 810, 970 FIRING CENTER RD
Priconta 3:	YAKIMA	Priconta 4:	WA
Priconta 5:	989019399		
Priconta 6:	steven.kruger@us.army.mil		
Pwseffecti:	25-MAR-99	Pwsstatusi:	A
Pwsinactiv:	Not Reported	Srcstatusi:	A
Srceffecti:	25-MAR-99	Srcinactiv:	Not Reported
Floodzonei:	N	Priconta 7:	STEVEN KRUGER
Srcswinflu:	U	Latlongdat:	Not Reported
Site id:	WA8000000020110		

Map ID:	144		
Fid:	29468	Lerootid:	53807
Srcrootid:	7749	Pwsid:	07035
Srcnum:	01	Pwssrcid:	0703501
Systemname:	YAKIMA TRAINING CENTER - MPRC	Systemgrou:	A
Systemtype:	NTNC	Region:	EA
County:	KITTITAS	Smaid:	Not Reported
Ftrespopul:	0	Resconnect:	0
Totalconne:	2	Srcname:	MPRC
Srctype:	W	Srcusecode:	P
Srcwelldep:	1311	Township:	15
Range :	21E	Section:	14
Qtrqtrsect:	SESE		
Longitude:	-120.153054		
Latitude:	46.781562		
Latlongmet:	QtrQtrSection	Srcsuscept:	H
Srcvulnioc:	M	Srcvulnvoc:	H
Srcvulnsoc:	H	Doewelltag:	Not Reported
Srctot6mo:	0	Srctot1yr:	0
Srctot5yr:	0	Srctot10yr:	0
Protection:	Assigned	Pricontact:	5095773901

Priconta 1:	MPRC	Priconta 2:	BLDG 830 970 FIRING CENTER RD
Priconta 3:	YAKIMA	Priconta 4:	WA
Priconta 5:	989019399		
Priconta 6:	joseph.a.lewis52.civ@mail.mil		
Pwseffecti:	25-MAR-99	Pwsstatusi:	A
Pwsinactiv:	Not Reported	Srcstatusi:	A
Srceffecti:	25-MAR-99	Srcinactiv:	Not Reported
Floodzonei:	N	Priconta 7:	JOE LEWIS
Srcswinflu:	U	Latlongdat:	Not Reported
Site id:	WA8000000029469		

Map ID:	146		
Fid:	13220	Lerootid:	86668
Srcrootid:	29842	Pwsid:	AB387
Srcnum:	01	Pwssrcid:	AB38701
Systemname:	Sieber	Systemgrou:	B
Systemtype:	GRPB	Region:	EA
County:	KITTITAS	Smaid:	Not Reported
Ftrespopul:	1	Resconnect:	8
Totalconne:	8	Srcname:	WELL #1 - AEL825
Srctype:	W	Srcusecode:	P
Srcwelldep:	146	Township:	15
Range :	19E	Section:	22
Qtrqtrsect:	NWNW		
Longitude:	-120.442		
Latitude:	46.77924		
Latlongmet:	QtrQtrSe	Srcsuscept:	H
Srcvulnioc:	L	Srcvulnvoc:	H
Srcvulnsoc:	U	Doewelltag:	AEL825
Srctot6mo:	0	Srctot1yr:	0
Srctot5yr:	0	Srctot10yr:	0
Protection:	Assigned	Pricontact:	5094570652
Priconta 1:	Not Reported	Priconta 2:	1117 BOYLSTON AVE E
Priconta 3:	SEATTLE	Priconta 4:	WA
Priconta 5:	98102		
Priconta 6:	hardhatphoto@aol.com		
Pwseffecti:	18-APR-06	Pwsstatusi:	A
Pwsinactiv:	Not Reported	Srcstatusi:	A
Srceffecti:	14-MAR-06	Srcinactiv:	Not Reported
Floodzonei:	N	Priconta 7:	OTTO SIEBER
Srcswinflu:	U	Latlongdat:	Not Reported
Site id:	WA8000000013221		

Map ID:	153		
Fid:	22118	Lerootid:	97921
Srcrootid:	32759	Pwsid:	AD176
Srcnum:	01	Pwssrcid:	AD17601
Systemname:	BURBANK RANCH HOUSING	Systemgrou:	A
Systemtype:	TNC	Region:	EA
County:	KITTITAS	Smaid:	Not Reported
Ftrespopul:	3	Resconnect:	5
Totalconne:	6	Srcname:	WELL #1 - ARTESIAN WELL
Srctype:	W	Srcusecode:	P
Srcwelldep:	415	Township:	15

GEOCHECK VERSION 2.1
STATE DATABASE WELL INFORMATION

Range :	19E	Section:	22
Qtrqtrsect:	SWSE		
Longitude:	-120.437277		
Latitude:	46.768123		
Latlongmet:	QtrQtrSection	Srcsuscept:	U
Srcvulnioc:	Not Reported	Srcvulnvoc:	Not Reported
Srcvulnsoc:	Not Reported	Doewelltag:	Not Reported
Srctot6mo:	0	Srctot1yr:	0
Srctot5yr:	0	Srctot10yr:	0
Protection:	Assigned	Pricontact:	5094573631
Priconta 1:	INDEPENDENT WATER SERVICE	Priconta 2:	6 N FIFTH AVE
Priconta 3:	YAKIMA	Priconta 4:	WA
Priconta 5:	Not Reported		
Priconta 6:	indwaterserv@gmx.com		
Pwseffecti:	04-AUG-14	Pwsstatusi:	A
Pwsinactiv:	Not Reported	Srcstatusi:	A
Srceffecti:	24-APR-14	Srcinactiv:	Not Reported
Floodzonei:	Not Reported	Priconta 7:	DWIGHT LAURVICK
Srcswinflu:	Not Reported	Latlongdat:	01-SEP-14
Site id:	WA8000000022119		

Map ID:	157		
Fid:	28491	Lerootid:	68792
Srcrootid:	27665	Pwsid:	AA109
Srcnum:	01	Pwssrcid:	AA10901
Systemname:	FLANAGAN & JONES	Systemgrou:	B
Systemtype:	GRPB	Region:	EA
County:	GRANT	Smaid:	Not Reported
Ftrespopul:	0	Resconnect:	0
Totalconne:	1	Srcname:	WELL 1
Srctype:	W	Srcusecode:	P
Srcwelldep:	80	Township:	15
Range :	23E	Section:	20
Qtrqtrsect:	NWNW		
Longitude:	-119.93396		
Latitude:	46.765939		
Latlongmet:	GPS	Srcsuscept:	H
Srcvulnioc:	H	Srcvulnvoc:	H
Srcvulnsoc:	U	Doewelltag:	Not Reported
Srctot6mo:	0	Srctot1yr:	0
Srctot5yr:	0	Srctot10yr:	0
Protection:	Assigned	Pricontact:	5097873537
Priconta 1:	Not Reported	Priconta 2:	PO BOX 487
Priconta 3:	QUINCY	Priconta 4:	WA
Priconta 5:	98848		
Priconta 6:	mike@jonesproduce.com		
Pwseffecti:	19-AUG-02	Pwsstatusi:	A
Pwsinactiv:	Not Reported	Srcstatusi:	A
Srceffecti:	19-AUG-02	Srcinactiv:	Not Reported
Floodzonei:	N	Priconta 7:	JACK JONES
Srcswinflu:	N	Latlongdat:	Not Reported
Site id:	WA8000000028492		

GEOCHECK VERSION 2.1
STATE DATABASE WELL INFORMATION

Map ID:	157		
Fid:	13212	Lerootid:	85206
Srcrootid:	29440	Pwsid:	AB159
Srcnum:	01	Pwssrcid:	AB15901
Systemname:	Mike Taylor Orchards	Systemgrou:	B
Systemtype:	GRPB	Region:	EA
County:	GRANT	Smaid:	Not Reported
Ftrespopul:	0	Resconnect:	0
Totalconne:	1	Srcname:	WELL #1 - AKT930
Srctype:	W	Srcusecode:	P
Srcwelldep:	0	Township:	15
Range :	23E	Section:	27
Qtrqtrsect:	NWNW		
Longitude:	-119.935		
Latitude:	46.7652		
Latlongmet:	QtrQtrSe	Srcsuscept:	H
Srcvulnioc:	H	Srcvulnvoc:	H
Srcvulnsoc:	U	Doewelltag:	AKT930
Srctot6mo:	0	Srctot1yr:	0
Srctot5yr:	0	Srctot10yr:	0
Protection:	Assigned	Pricontact:	5098882946
Priconta 1:	Not Reported	Priconta 2:	23 S WENATCHEE AVE, STE 222
Priconta 3:	WENATCHEE	Priconta 4:	WA
Priconta 5:	98801		
Priconta 6:	Not Reported		
Pwseffecti:	21-JUL-05	Pwsstatusi:	A
Pwsinactiv:	Not Reported	Srcstatusi:	A
Srceffecti:	21-JUL-05	Srcinactiv:	Not Reported
Floodzonei:	N	Priconta 7:	MIKE TAYLOR
Srcswinflu:	Not Reported	Latlongdat:	Not Reported
Site id:	WA8000000013213		

Map ID:	159		
Fid:	20440	Lerootid:	90777
Srcrootid:	31047	Pwsid:	AC128
Srcnum:	01	Pwssrcid:	AC12801
Systemname:	Ginko Forest Winery	Systemgrou:	B
Systemtype:	GRPB	Region:	EA
County:	GRANT	Smaid:	Not Reported
Ftrespopul:	0	Resconnect:	0
Totalconne:	1	Srcname:	WELL #1 - ACX281
Srctype:	W	Srcusecode:	P
Srcwelldep:	0	Township:	15
Range :	23E	Section:	27
Qtrqtrsect:	Not Reported		
Longitude:	-119.927		
Latitude:	46.7598		
Latlongmet:	Section	Srcsuscept:	U
Srcvulnioc:	Not Reported	Srcvulnvoc:	Not Reported
Srcvulnsoc:	Not Reported	Doewelltag:	ACX821
Srctot6mo:	0	Srctot1yr:	0
Srctot5yr:	0	Srctot10yr:	0
Protection:	Assigned	Pricontact:	5099328004

GEOCHECK VERSION 2.1
STATE DATABASE WELL INFORMATION

Priconta 1:	Not Reported	Priconta 2:	22904 RD U2 SW
Priconta 3:	MATTAWA	Priconta 4:	WA
Priconta 5:	99349		
Priconta 6:	ginkgowinery@smwireless.net		
Pwseffecti:	15-AUG-08	Pwsstatusi:	A
Pwsinactiv:	Not Reported	Srcstatusi:	A
Srceffecti:	15-AUG-08	Srcinactiv:	Not Reported
Floodzonei:	N	Priconta 7:	MICHAEL THIEDE
Srcswinflu:	Not Reported	Latlongdat:	Not Reported
Site id:	WA8000000020441		

Map ID:	159		
Fid:	28677	Lerootid:	96779
Srcrootid:	32527	Pwsid:	AD049
Srcnum:	01	Pwssrcid:	AD04901
Systemname:	PORT OF MATTAWA - IND PARK 2 & 4	Systemgrou:	B
Systemtype:	GRPB	Region:	EA
County:	GRANT	Smaid:	Not Reported
Ftrespopul:	0	Resconnect:	0
Totalconne:	4	Srcname:	WELL #2 - AKA139
Srctype:	W	Srcusecode:	P
Srcwelldep:	101	Township:	15
Range :	23E	Section:	27
Qtrqtrsect:	NW		
Longitude:	-119.928618		
Latitude:	46.759654		
Latlongmet:	Section	Srcsuscept:	U
Srcvulnioc:	Not Reported	Srcvulnvoc:	Not Reported
Srcvulnsoc:	Not Reported	Doewelltag:	AKA139
Srctot6mo:	2200	Srctot1yr:	3110
Srctot5yr:	6950	Srctot10yr:	9830
Protection:	CFR	Pricontact:	5099324928
Priconta 1:	Not Reported	Priconta 2:	PO BOX 2328
Priconta 3:	MATTAWA	Priconta 4:	WA
Priconta 5:	Not Reported		
Priconta 6:	bob@portofmattawa.org		
Pwseffecti:	29-OCT-13	Pwsstatusi:	A
Pwsinactiv:	Not Reported	Srcstatusi:	A
Srceffecti:	21-JUN-13	Srcinactiv:	Not Reported
Floodzonei:	Not Reported	Priconta 7:	BOB ADLER
Srcswinflu:	Not Reported	Latlongdat:	01-SEP-14
Site id:	WA8000000028678		

Map ID:	165		
Fid:	3493	Lerootid:	54230
Srcrootid:	8226	Pwsid:	07458
Srcnum:	01	Pwssrcid:	0745801
Systemname:	ROZA ADULT FISH TRAP	Systemgrou:	B
Systemtype:	GRPB	Region:	EA
County:	KITTITAS	Smaid:	Not Reported
Ftrespopul:	0	Resconnect:	0
Totalconne:	1	Srcname:	WELL #1
Srctype:	W	Srcusecode:	S
Srcwelldep:	94	Township:	15

GEOCHECK VERSION 2.1
STATE DATABASE WELL INFORMATION

Range :	19E	Section:	33
Qtrqtrsect:	NWNW		
Longitude:	-120.462		
Latitude:	46.75087		
Latlongmet:	QtrQtrSe	Srcsuscept:	U
Srcvulnioc:	Not Reported	Srcvulnvoc:	Not Reported
Srcvulnsoc:	Not Reported	Doewelltag:	Not Reported
Srctot6mo:	0	Srctot1yr:	0
Srctot5yr:	0	Srctot10yr:	0
Protection:	Assigned	Pricontact:	5095755848
Priconta 1:	US BUREAU OF RECLAMATION	Priconta 2:	1917 MARSH RD
Priconta 3:	YAKIMA	Priconta 4:	WA
Priconta 5:	989012058		
Priconta 6:	tleonard@pn.usbr.gov		
Pwseffecti:	11-FEB-00	Pwsstatusi:	I
Pwsinactiv:	11-FEB-00	Srcstatusi:	I
Srceffecti:	21-OCT-99	Srcinactiv:	11-FEB-00
Floodzonei:	N	Priconta 7:	TOM LEONARD
Srcswinflu:	U	Latlongdat:	Not Reported
Site id:	WA8000000003494		

Map ID:	168		
Fid:	1877	Lerootid:	48323
Srcrootid:	1732	Pwsid:	01551
Srcnum:	01	Pwssrcid:	0155101
Systemname:	WAHLUKE SCHOOL DISTRICT 73	Systemgrou:	A
Systemtype:	NTNC	Region:	EA
County:	GRANT	Smaid:	Not Reported
Ftrespopul:	0	Resconnect:	0
Totalconne:	1	Srcname:	WELL #1 - AEH400
Srctype:	W	Srcusecode:	E
Srcwelldep:	324	Township:	15
Range :	23E	Section:	35
Qtrqtrsect:	NESE		
Longitude:	-119.896649		
Latitude:	46.742154		
Latlongmet:	GPS	Srcsuscept:	H
Srcvulnioc:	H	Srcvulnvoc:	H
Srcvulnsoc:	H	Doewelltag:	AEH400
Srctot6mo:	80	Srctot1yr:	110
Srctot5yr:	250	Srctot10yr:	360
Protection:	CFR	Pricontact:	5099324565
Priconta 1:	Not Reported	Priconta 2:	PO BOX 907
Priconta 3:	MATTAWA	Priconta 4:	WA
Priconta 5:	99349		
Priconta 6:	Not Reported		
Pwseffecti:	21-APR-06	Pwsstatusi:	I
Pwsinactiv:	21-APR-06	Srcstatusi:	I
Srceffecti:	01-JAN-70	Srcinactiv:	Not Reported
Floodzonei:	N	Priconta 7:	TIMOTHY SCHRAG
Srcswinflu:	U	Latlongdat:	Not Reported
Site id:	WA8000000001878		

GEOCHECK VERSION 2.1
STATE DATABASE WELL INFORMATION

Map ID:	170		
Fid:	15586	Lerootid:	62960
Srcrootid:	19553	Pwsid:	52000
Srcnum:	02	Pwssrcid:	5200002
Systemname:	MATTAWA WATER SYSTEM	Systemgrou:	A
Systemtype:	Comm	Region:	EA
County:	GRANT	Smaid:	Not Reported
Ftrespopul:	3290	Resconnect:	947
Totalconne:	1064	Srcname:	WELL #2 - ABR240
Srctype:	W	Srcusecode:	S
Srcwelldep:	526	Township:	15
Range :	23E	Section:	35
Qtrqtrsect:	SESW		
Longitude:	-119.90719		
Latitude:	46.739328		
Latlongmet:	GPS	Srcsuscept:	L
Srcvulnioc:	M	Srcvulnvoc:	L
Srcvulnsoc:	L	Doewelltag:	ABR240
Srctot6mo:	360	Srctot1yr:	510
Srctot5yr:	1140	Srctot10yr:	1610
Protection:	CFR	Pricontact:	5099324037
Priconta 1:	Not Reported	Priconta 2:	PO BOX 965
Priconta 3:	MATTAWA	Priconta 4:	WA
Priconta 5:	99349		
Priconta 6:	Not Reported		
Pwseffecti:	01-JAN-70	Pwsstatusi:	A
Pwsinactiv:	Not Reported	Srcstatusi:	A
Srceffecti:	01-JAN-70	Srcinactiv:	Not Reported
Floodzonei:	N	Priconta 7:	JACK FOX
Srcswinflu:	U	Latlongdat:	Not Reported
Site id:	WA8000000015587		

Map ID:	171		
Fid:	12871	Lerootid:	62960
Srcrootid:	19552	Pwsid:	52000
Srcnum:	01	Pwssrcid:	5200001
Systemname:	MATTAWA WATER SYSTEM	Systemgrou:	A
Systemtype:	Comm	Region:	EA
County:	GRANT	Smaid:	Not Reported
Ftrespopul:	3290	Resconnect:	947
Totalconne:	1064	Srcname:	WELL #1- ABR739
Srctype:	W	Srcusecode:	P
Srcwelldep:	764	Township:	14
Range :	23E	Section:	02
Qtrqtrsect:	NENE		
Longitude:	-119.897051		
Latitude:	46.736222		
Latlongmet:	GPS	Srcsuscept:	M
Srcvulnioc:	L	Srcvulnvoc:	M
Srcvulnsoc:	L	Doewelltag:	ABR739
Srctot6mo:	360	Srctot1yr:	510
Srctot5yr:	1140	Srctot10yr:	1610
Protection:	CFR	Pricontact:	5099324037

Priconta 1:	Not Reported	Priconta 2:	PO BOX 965
Priconta 3:	MATTAWA	Priconta 4:	WA
Priconta 5:	99349		
Priconta 6:	Not Reported		
Pwseffecti:	01-JAN-70	Pwsstatusi:	A
Pwsinactiv:	Not Reported	Srcstatusi:	I
Srceffecti:	01-JAN-70	Srcinactiv:	01-FEB-11
Floodzonei:	N	Priconta 7:	JACK FOX
Srcswinflu:	U	Latlongdat:	Not Reported
Site id:	WA8000000012872		

Map ID:	171		
Fid:	30671	Lerootid:	62960
Srcrootid:	19554	Pwsid:	52000
Srcnum:	03	Pwssrcid:	5200003
Systemname:	MATTAWA WATER SYSTEM	Systemgrou:	A
Systemtype:	Comm	Region:	EA
County:	GRANT	Smaid:	Not Reported
Ftrespopul:	3290	Resconnect:	947
Totalconne:	1064	Srcname:	WELL #3 - AAJ076
Srctype:	WW	Srcusecode:	P
Srcwelldep:	1135	Township:	14
Range :	23E	Section:	02
Qtrqtrsect:	NENE		
Longitude:	-119.897277		
Latitude:	46.73621		
Latlongmet:	GPS	Srcsuscept:	L
Srcvulnioc:	M	Srcvulnvoc:	M
Srcvulnsoc:	L	Doewelltag:	AAJ076
Srctot6mo:	440	Srctot1yr:	620
Srctot5yr:	1390	Srctot10yr:	1970
Protection:	CFR	Pricontact:	5099324037
Priconta 1:	Not Reported	Priconta 2:	PO BOX 965
Priconta 3:	MATTAWA	Priconta 4:	WA
Priconta 5:	99349		
Priconta 6:	Not Reported		
Pwseffecti:	01-JAN-70	Pwsstatusi:	A
Pwsinactiv:	Not Reported	Srcstatusi:	A
Srceffecti:	20-MAR-96	Srcinactiv:	Not Reported
Floodzonei:	N	Priconta 7:	JACK FOX
Srcswinflu:	U	Latlongdat:	Not Reported
Site id:	WA8000000030672		

Map ID:	171		
Fid:	31330	Lerootid:	62960
Srcrootid:	31890	Pwsid:	52000
Srcnum:	05	Pwssrcid:	5200005
Systemname:	MATTAWA WATER SYSTEM	Systemgrou:	A
Systemtype:	Comm	Region:	EA
County:	GRANT	Smaid:	Not Reported
Ftrespopul:	3290	Resconnect:	947
Totalconne:	1064	Srcname:	WELL #4 (1R) - AAS300
Srctype:	WW	Srcusecode:	P
Srcwelldep:	1116	Township:	14

GEOCHECK VERSION 2.1
STATE DATABASE WELL INFORMATION

Range :	23E	Section:	02
Qtrqtrsect:	NENE		
Longitude:	-119.89859		
Latitude:	46.735744		
Latlongmet:	QtrQtrSection	Srcsuscept:	L
Srcvulnioc:	M	Srcvulnvoc:	L
Srcvulnsoc:	L	Doewelltag:	AAS300
Srctot6mo:	491	Srctot1yr:	695
Srctot5yr:	1554	Srctot10yr:	2198
Protection:	CFR	Pricontact:	5099324037
Priconta 1:	Not Reported	Priconta 2:	PO BOX 965
Priconta 3:	MATTAWA	Priconta 4:	WA
Priconta 5:	99349		
Priconta 6:	Not Reported		
Pwseffecti:	01-JAN-70	Pwsstatusi:	A
Pwsinactiv:	Not Reported	Srcstatusi:	A
Srceffecti:	01-FEB-11	Srcinactiv:	Not Reported
Floodzonei:	N	Priconta 7:	JACK FOX
Srcswinflu:	U	Latlongdat:	Not Reported
Site id:	WA8000000031331		

Map ID:	171		
Fid:	28597	Lerootid:	62960
Srcrootid:	19555	Pwsid:	52000
Srcnum:	04	Pwssrcid:	5200004
Systemname:	MATTAWA WATER SYSTEM	Systemgrou:	A
Systemtype:	Comm	Region:	EA
County:	GRANT	Smaid:	Not Reported
Ftrespopul:	3290	Resconnect:	947
Totalconne:	1064	Srcname:	WF/ S03, S05
Srctype:	WF	Srcusecode:	P
Srcwelldep:	1116	Township:	14
Range :	23E	Section:	02
Qtrqtrsect:	NENE		
Longitude:	-119.89859		
Latitude:	46.735744		
Latlongmet:	Average	Srcsuscept:	L
Srcvulnioc:	M	Srcvulnvoc:	M
Srcvulnsoc:	L	Doewelltag:	Not Reported
Srctot6mo:	0	Srctot1yr:	0
Srctot5yr:	0	Srctot10yr:	0
Protection:	Not Reported	Pricontact:	5099324037
Priconta 1:	Not Reported	Priconta 2:	PO BOX 965
Priconta 3:	MATTAWA	Priconta 4:	WA
Priconta 5:	99349		
Priconta 6:	Not Reported		
Pwseffecti:	01-JAN-70	Pwsstatusi:	A
Pwsinactiv:	Not Reported	Srcstatusi:	A
Srceffecti:	20-MAR-96	Srcinactiv:	Not Reported
Floodzonei:	N	Priconta 7:	JACK FOX
Srcswinflu:	U	Latlongdat:	Not Reported
Site id:	WA8000000028598		

GEOCHECK VERSION 2.1
STATE DATABASE WELL INFORMATION

Map ID:	178		
Fid:	9101	Lerootid:	49550
Srcrootid:	3103	Pwsid:	02778
Srcnum:	01	Pwssrcid:	0277801
Systemname:	O NEEL/AVILA WATER SYSTEM	Systemgrou:	B
Systemtype:	GRPB	Region:	EA
County:	GRANT	Smaid:	Not Reported
Ftrespopul:	12	Resconnect:	2
Totalconne:	2	Srcname:	O NEEL WELL #1
Srctype:	W	Srcusecode:	P
Srcwelldep:	65	Township:	14
Range :	23E	Section:	04
Qtrqtrsect:	NWNE		
Longitude:	-119.95		
Latitude:	46.73566		
Latlongmet:	QtrQtrSe	Srcsuscept:	U
Srcvulnioc:	Not Reported	Srcvulnvoc:	Not Reported
Srcvulnsoc:	Not Reported	Doewelltag:	Not Reported
Srctot6mo:	0	Srctot1yr:	0
Srctot5yr:	0	Srctot10yr:	0
Protection:	Assigned	Pricontact:	5099324307
Priconta 1:	Not Reported	Priconta 2:	PO BOX 324
Priconta 3:	BEVERLY	Priconta 4:	WA
Priconta 5:	99344		
Priconta 6:	Not Reported		
Pwseffecti:	04-NOV-93	Pwsstatusi:	A
Pwsinactiv:	Not Reported	Srcstatusi:	A
Srceffecti:	04-NOV-93	Srcinactiv:	Not Reported
Floodzonei:	N	Priconta 7:	WANDA AVILA
Srcswinflu:	U	Latlongdat:	Not Reported
Site id:	WA8000000009102		

Map ID:	185		
Fid:	13340	Lerootid:	50650
Srcrootid:	4322	Pwsid:	03878
Srcnum:	01	Pwssrcid:	0387801
Systemname:	MOORE, FRED WELL	Systemgrou:	B
Systemtype:	GRPB	Region:	EA
County:	GRANT	Smaid:	Not Reported
Ftrespopul:	4	Resconnect:	1
Totalconne:	2	Srcname:	WELL #1
Srctype:	W	Srcusecode:	P
Srcwelldep:	178	Township:	14
Range :	23E	Section:	02
Qtrqtrsect:	NWSW		
Longitude:	-119.914375		
Latitude:	46.732189		
Latlongmet:	QtrQtrSection	Srcsuscept:	U
Srcvulnioc:	Not Reported	Srcvulnvoc:	Not Reported
Srcvulnsoc:	Not Reported	Doewelltag:	Not Reported
Srctot6mo:	0	Srctot1yr:	0
Srctot5yr:	0	Srctot10yr:	0
Protection:	Assigned	Pricontact:	5099324616

Priconta 1:	Not Reported	Priconta 2:	21259 S W RD 24 1
Priconta 3:	MATTAWA	Priconta 4:	WA
Priconta 5:	98349		
Priconta 6:	Not Reported		
Pwseffecti:	04-OCT-94	Pwsstatusi:	A
Pwsinactiv:	Not Reported	Srcstatusi:	A
Srceffecti:	04-OCT-94	Srcinactiv:	Not Reported
Floodzonei:	N	Priconta 7:	FRED MOORE
Srcswinflu:	U	Latlongdat:	Not Reported
Site id:	WA8000000013341		

Map ID:	185		
Fid:	31192	Lerootid:	49647
Srcrootid:	3206	Pwsid:	02875
Srcnum:	01	Pwssrcid:	0287501
Systemname:	RISENMAY WATER SYSTEM	Systemgrou:	B
Systemtype:	GRPB	Region:	EA
County:	GRANT	Smaid:	Not Reported
Ftrespopul:	3	Resconnect:	1
Totalconne:	2	Srcname:	WELL #1
Srctype:	W	Srcusecode:	P
Srcwelldep:	220	Township:	14
Range :	23E	Section:	02
Qtrqtrsect:	NWSW		
Longitude:	-119.914375		
Latitude:	46.732189		
Latlongmet:	QtrQtrSection	Srcsuscept:	N
Srcvulnioc:	U	Srcvulnvoc:	H
Srcvulnsoc:	X	Doewelltag:	Not Reported
Srctot6mo:	0	Srctot1yr:	0
Srctot5yr:	0	Srctot10yr:	0
Protection:	Assigned	Pricontact:	5099324637
Priconta 1:	Not Reported	Priconta 2:	24635 HWY 243
Priconta 3:	MATTAWA	Priconta 4:	WA
Priconta 5:	99344		
Priconta 6:	Not Reported		
Pwseffecti:	30-NOV-93	Pwsstatusi:	A
Pwsinactiv:	Not Reported	Srcstatusi:	A
Srceffecti:	30-NOV-93	Srcinactiv:	Not Reported
Floodzonei:	N	Priconta 7:	H. REES RISENMAY
Srcswinflu:	U	Latlongdat:	Not Reported
Site id:	WA8000000031193		

Map ID:	180		
Fid:	19902	Lerootid:	92837
Srcrootid:	31524	Pwsid:	AC432
Srcnum:	01	Pwssrcid:	AC43201
Systemname:	Fox Orchards	Systemgrou:	B
Systemtype:	GRPB	Region:	EA
County:	GRANT	Smaid:	Not Reported
Ftrespopul:	3	Resconnect:	1
Totalconne:	3	Srcname:	WELL #1
Srctype:	W	Srcusecode:	P
Srcwelldep:	183	Township:	14

GEOCHECK VERSION 2.1
STATE DATABASE WELL INFORMATION

Range :	23E	Section:	03
Qtrqtrsect:	NESE		
Longitude:	-119.919631		
Latitude:	46.73217		
Latlongmet:	QtrQtrSection	Srcsuscept:	H
Srcvulnioc:	H	Srcvulnvoc:	H
Srcvulnsoc:	U	Doewelltag:	Not Reported
Srctot6mo:	0	Srctot1yr:	0
Srctot5yr:	0	Srctot10yr:	0
Protection:	Assigned	Pricontact:	5096784127
Priconta 1:	EVANS FRUIT CO	Priconta 2:	PO BOX 70
Priconta 3:	COWICHE	Priconta 4:	WA
Priconta 5:	96923		
Priconta 6:	bevans@evansfruitco.com		
Pwseffecti:	01-FEB-10	Pwsstatusi:	A
Pwsinactiv:	Not Reported	Srcstatusi:	A
Srceffecti:	13-JAN-10	Srcinactiv:	Not Reported
Floodzonei:	N	Priconta 7:	BILL EVANS
Srcswinflu:	Not Reported	Latlongdat:	Not Reported
Site id:	WA8000000019903		

Map ID:	186		
Fid:	7716	Lerootid:	59483
Srcrootid:	15103	Pwsid:	30464
Srcnum:	01	Pwssrcid:	3046401
Systemname:	DAYTON SHORT PLAT	Systemgrou:	B
Systemtype:	GRPB	Region:	EA
County:	GRANT	Smaid:	Not Reported
Ftrespopul:	3	Resconnect:	2
Totalconne:	2	Srcname:	WELL #1
Srctype:	W	Srcusecode:	P
Srcwelldep:	74	Township:	14
Range :	23E	Section:	03
Qtrqtrsect:	Not Reported		
Longitude:	-119.926		
Latitude:	46.73037		
Latlongmet:	Section	Srcsuscept:	H
Srcvulnioc:	H	Srcvulnvoc:	H
Srcvulnsoc:	U	Doewelltag:	Not Reported
Srctot6mo:	0	Srctot1yr:	0
Srctot5yr:	0	Srctot10yr:	0
Protection:	Assigned	Pricontact:	5099324782
Priconta 1:	Not Reported	Priconta 2:	PO BOX 1880
Priconta 3:	MATTAWA	Priconta 4:	WA
Priconta 5:	99344		
Priconta 6:	ldayton@gcpud.org		
Pwseffecti:	01-OCT-85	Pwsstatusi:	A
Pwsinactiv:	Not Reported	Srcstatusi:	A
Srceffecti:	01-JAN-70	Srcinactiv:	Not Reported
Floodzonei:	N	Priconta 7:	LAURI DAYTON
Srcswinflu:	U	Latlongdat:	Not Reported
Site id:	WA8000000007717		

GEOCHECK VERSION 2.1
STATE DATABASE WELL INFORMATION

Map ID:	187		
Fid:	11356	Lerootid:	50619
Srcrootid:	4290	Pwsid:	03847
Srcnum:	01	Pwssrcid:	0384701
Systemname:	FACTOR ONE WELL	Systemgrou:	B
Systemtype:	GRPB	Region:	EA
County:	YAKIMA	Smaid:	Not Reported
Ftrespopul:	10	Resconnect:	2
Totalconne:	2	Srcname:	WELL 1
Srctype:	W	Srcusecode:	P
Srcwelldep:	270	Township:	14
Range :	18E	Section:	01
Qtrqtrsect:	SWNE		
Longitude:	-120.523339		
Latitude:	46.729133		
Latlongmet:	QtrQtrSection	Srcsuscept:	U
Srcvulnioc:	Not Reported	Srcvulnvoc:	Not Reported
Srcvulnsoc:	Not Reported	Doewelltag:	Not Reported
Srctot6mo:	0	Srctot1yr:	0
Srctot5yr:	0	Srctot10yr:	0
Protection:	Assigned	Pricontact:	5096974206
Priconta 1:	Not Reported	Priconta 2:	PO BOX 564
Priconta 3:	SELAH	Priconta 4:	WA
Priconta 5:	98942		
Priconta 6:	Not Reported		
Pwseffecti:	26-SEP-94	Pwsstatusi:	A
Pwsinactiv:	Not Reported	Srcstatusi:	A
Srceffecti:	26-SEP-94	Srcinactiv:	Not Reported
Floodzonei:	N	Priconta 7:	MIKE AND JEAN IVIE
Srcswinflu:	U	Latlongdat:	Not Reported
Site id:	WA8000000011357		

Map ID:	188		
Fid:	3374	Lerootid:	53533
Srcrootid:	7452	Pwsid:	06761
Srcnum:	01	Pwssrcid:	0676101
Systemname:	OAKWOOD ACRES WATER SYSTEM 1	Systemgrou:	B
Systemtype:	GRPB	Region:	EA
County:	YAKIMA	Smaid:	Not Reported
Ftrespopul:	18	Resconnect:	5
Totalconne:	5	Srcname:	WELL #1
Srctype:	W	Srcusecode:	P
Srcwelldep:	405	Township:	14
Range :	18E	Section:	01
Qtrqtrsect:	SWNE		
Longitude:	-120.511		
Latitude:	46.72906		
Latlongmet:	QtrQtrSe	Srcsuscept:	U
Srcvulnioc:	Not Reported	Srcvulnvoc:	Not Reported
Srcvulnsoc:	Not Reported	Doewelltag:	Not Reported
Srctot6mo:	0	Srctot1yr:	0
Srctot5yr:	0	Srctot10yr:	0
Protection:	Assigned	Pricontact:	5096976296

Priconta 1:	Not Reported	Priconta 2:	PO BOX 1034
Priconta 3:	SELAH	Priconta 4:	WA
Priconta 5:	98942		
Priconta 6:	Not Reported		
Pwseffecti:	15-SEP-98	Pwsstatusi:	A
Pwsinactiv:	Not Reported	Srcstatusi:	A
Srceffecti:	15-SEP-98	Srcinactiv:	Not Reported
Floodzonei:	N	Priconta 7:	MARK ROBINSON
Srcswinflu:	U	Latlongdat:	Not Reported
Site id:	WA8000000003375		

Map ID:	187		
Fid:	29470	Lerootid:	53921
Srcrootid:	7872	Pwsid:	07149
Srcnum:	01	Pwssrcid:	0714901
Systemname:	TURNBULL WATER SYSTEM	Systemgrou:	B
Systemtype:	GRPB	Region:	EA
County:	YAKIMA	Smaid:	Not Reported
Ftrespopul:	12	Resconnect:	4
Totalconne:	4	Srcname:	WELL 1
Srctype:	W	Srcusecode:	P
Srcwelldep:	424	Township:	14
Range :	18E	Section:	01
Qtrqtrsect:	SENW		
Longitude:	-120.517983		
Latitude:	46.729022		
Latlongmet:	QtrQtrSection	Srcsuscept:	U
Srcvulnioc:	Not Reported	Srcvulnvoc:	Not Reported
Srcvulnsoc:	Not Reported	Doewelltag:	Not Reported
Srctot6mo:	0	Srctot1yr:	0
Srctot5yr:	0	Srctot10yr:	0
Protection:	Assigned	Pricontact:	5096976667
Priconta 1:	Not Reported	Priconta 2:	787 CABIN LN
Priconta 3:	SELAH	Priconta 4:	WA
Priconta 5:	98942		
Priconta 6:	Not Reported		
Pwseffecti:	04-JUN-99	Pwsstatusi:	A
Pwsinactiv:	Not Reported	Srcstatusi:	A
Srceffecti:	04-JUN-99	Srcinactiv:	Not Reported
Floodzonei:	N	Priconta 7:	CAROLYN TURNBULL
Srcswinflu:	U	Latlongdat:	Not Reported
Site id:	WA8000000029471		

Map ID:	187		
Fid:	8393	Lerootid:	51019
Srcrootid:	4711	Pwsid:	04247
Srcnum:	01	Pwssrcid:	0424701
Systemname:	RISON WATER SYSTEM	Systemgrou:	B
Systemtype:	GRPB	Region:	EA
County:	YAKIMA	Smaid:	Not Reported
Ftrespopul:	9	Resconnect:	3
Totalconne:	3	Srcname:	WELL #1
Srctype:	W	Srcusecode:	P
Srcwelldep:	105	Township:	14

GEOCHECK VERSION 2.1
STATE DATABASE WELL INFORMATION

Range :	18E	Section:	02
Qtrqtrsect:	SESE		
Longitude:	-120.53404		
Latitude:	46.725666		
Latlongmet:	QtrQtrSection	Srcsuscept:	U
Srcvulnioc:	Not Reported	Srcvulnvoc:	Not Reported
Srcvulnsoc:	Not Reported	Doewelltag:	Not Reported
Srctot6mo:	0	Srctot1yr:	0
Srctot5yr:	0	Srctot10yr:	0
Protection:	Assigned	Pricontact:	5096974728
Priconta 1:	Not Reported	Priconta 2:	1401 GIBSON ROAD
Priconta 3:	SELAH	Priconta 4:	WA
Priconta 5:	98942		
Priconta 6:	Not Reported		
Pwseffecti:	10-FEB-95	Pwsstatusi:	A
Pwsinactiv:	Not Reported	Srcstatusi:	A
Srceffecti:	10-FEB-95	Srcinactiv:	Not Reported
Floodzonei:	N	Priconta 7:	TROY RISON
Srcswinflu:	U	Latlongdat:	Not Reported
Site id:	WA8000000008394		

Map ID:	187		
Fid:	1073	Lerootid:	49202
Srcrootid:	2701	Pwsid:	02430
Srcnum:	01	Pwssrcid:	0243001
Systemname:	S&H WATER SYSTEM	Systemgrou:	B
Systemtype:	GRPB	Region:	EA
County:	YAKIMA	Smaid:	Not Reported
Ftrespopul:	5	Resconnect:	2
Totalconne:	2	Srcname:	WELL 1
Srctype:	W	Srcusecode:	P
Srcwelldep:	135	Township:	14
Range :	18E	Section:	11
Qtrqtrsect:	NENW		
Longitude:	-120.538		
Latitude:	46.72209		
Latlongmet:	QtrQtrSe	Srcsuscept:	N
Srcvulnioc:	U	Srcvulnvoc:	H
Srcvulnsoc:	X	Doewelltag:	Not Reported
Srctot6mo:	0	Srctot1yr:	0
Srctot5yr:	0	Srctot10yr:	0
Protection:	Assigned	Pricontact:	5096984080
Priconta 1:	Not Reported	Priconta 2:	5902 N WENAS RD
Priconta 3:	SELAH	Priconta 4:	WA
Priconta 5:	98942		
Priconta 6:	Not Reported		
Pwseffecti:	21-MAY-93	Pwsstatusi:	A
Pwsinactiv:	Not Reported	Srcstatusi:	A
Srceffecti:	21-MAY-93	Srcinactiv:	Not Reported
Floodzonei:	N	Priconta 7:	PAMELA BRADSHAW
Srcswinflu:	U	Latlongdat:	Not Reported
Site id:	WA8000000001074		

GEOCHECK VERSION 2.1
STATE DATABASE WELL INFORMATION

Map ID:	191		
Fid:	22846	Lerootid:	52537
Srcrootid:	6363	Pwsid:	05765
Srcnum:	01	Pwssrcid:	0576501
Systemname:	ROYAL FLUSH WATER SYSTEM	Systemgrou:	B
Systemtype:	GRPB	Region:	EA
County:	YAKIMA	Smaid:	Not Reported
Ftrespopul:	16	Resconnect:	4
Totalconne:	4	Srcname:	WELL #1 ABX485
Srctype:	W	Srcusecode:	P
Srcwelldep:	333	Township:	14
Range :	18E	Section:	12
Qtrqtrsect:	NENE		
Longitude:	-120.511		
Latitude:	46.72178		
Latlongmet:	QtrQtrSe	Srcsuscept:	U
Srcvulnioc:	Not Reported	Srcvulnvoc:	Not Reported
Srcvulnsoc:	Not Reported	Doewelltag:	ABX485
Srctot6mo:	0	Srctot1yr:	0
Srctot5yr:	0	Srctot10yr:	0
Protection:	Assigned	Pricontact:	5096983439
Priconta 1:	Not Reported	Priconta 2:	456 CLEMANS VIEW RD.
Priconta 3:	SELAH	Priconta 4:	WA
Priconta 5:	98942		
Priconta 6:	Not Reported		
Pwseffecti:	09-APR-97	Pwsstatusi:	A
Pwsinactiv:	Not Reported	Srcstatusi:	A
Srceffecti:	09-APR-97	Srcinactiv:	Not Reported
Floodzonei:	N	Priconta 7:	TOM WOMACK
Srcswinflu:	U	Latlongdat:	Not Reported
Site id:	WA8000000022847		

Map ID:	187		
Fid:	2863	Lerootid:	52383
Srcrootid:	6204	Pwsid:	05611
Srcnum:	01	Pwssrcid:	0561101
Systemname:	McCauley Water System	Systemgrou:	B
Systemtype:	GRPB	Region:	EA
County:	YAKIMA	Smaid:	Not Reported
Ftrespopul:	12	Resconnect:	3
Totalconne:	3	Srcname:	WELL 1
Srctype:	W	Srcusecode:	P
Srcwelldep:	135	Township:	14
Range :	18E	Section:	11
Qtrqtrsect:	NWNE		
Longitude:	-120.539421		
Latitude:	46.721255		
Latlongmet:	GPS	Srcsuscept:	N
Srcvulnioc:	U	Srcvulnvoc:	H
Srcvulnsoc:	X	Doewelltag:	Not Reported
Srctot6mo:	0	Srctot1yr:	0
Srctot5yr:	0	Srctot10yr:	0
Protection:	Assigned	Pricontact:	5096985995

Priconta 1:	Not Reported	Priconta 2:	5377 N WENAS RD
Priconta 3:	SELAH	Priconta 4:	WA
Priconta 5:	98942		
Priconta 6:	Not Reported		
Pwseffecti:	06-JAN-97	Pwsstatusi:	A
Pwsinactiv:	Not Reported	Srcstatusi:	A
Srceffecti:	06-JAN-97	Srcinactiv:	Not Reported
Floodzonei:	N	Priconta 7:	JOHN MCCAULEY
Srcswinflu:	U	Latlongdat:	Not Reported
Site id:	WA8000000002864		

Map ID:	191		
Fid:	3454	Lerootid:	52963
Srcrootid:	6848	Pwsid:	06191
Srcnum:	01	Pwssrcid:	0619101
Systemname:	YAK CO - GIBSON ROAD WATER SYSTEM	Systemgrou:	B
Systemtype:	GRPB	Region:	EA
County:	YAKIMA	Smaid:	117
Ftrespopul:	13	Resconnect:	5
Totalconne:	5	Srcname:	WELL #1 - ACT605
Srctype:	W	Srcusecode:	P
Srcwelldep:	220	Township:	14
Range :	18E	Section:	12
Qtrqtrsect:	NESW		
Longitude:	-120.5217		
Latitude:	46.716816		
Latlongmet:	GPS	Srcsuscept:	H
Srcvulnioc:	H	Srcvulnvoc:	H
Srcvulnsoc:	U	Doewelltag:	ACT605
Srctot6mo:	0	Srctot1yr:	0
Srctot5yr:	0	Srctot10yr:	0
Protection:	Assigned	Pricontact:	5095742300
Priconta 1:	YAKIMA CO PUBLIC SERVICES DEPT	Priconta 2:	128 N 2ND ST - 4TH FLOOR COURTHOUSE
Priconta 3:	YAKIMA	Priconta 4:	WA
Priconta 5:	98901		
Priconta 6:	joe.stump@co.yakima.wa.us		
Pwseffecti:	09-OCT-97	Pwsstatusi:	A
Pwsinactiv:	Not Reported	Srcstatusi:	A
Srceffecti:	09-OCT-97	Srcinactiv:	Not Reported
Floodzonei:	N	Priconta 7:	JOE STUMP
Srcswinflu:	U	Latlongdat:	Not Reported
Site id:	WA8000000003455		

Map ID:	191		
Fid:	3695	Lerootid:	54721
Srcrootid:	8777	Pwsid:	07949
Srcnum:	01	Pwssrcid:	0794901
Systemname:	YOUNG ACRES WATER SYSTEM	Systemgrou:	B
Systemtype:	GRPB	Region:	EA
County:	YAKIMA	Smaid:	Not Reported
Ftrespopul:	4	Resconnect:	2
Totalconne:	2	Srcname:	ACX939 WELL 1
Srctype:	W	Srcusecode:	P
Srcwelldep:	230	Township:	14

GEOCHECK VERSION 2.1
STATE DATABASE WELL INFORMATION

Range :	18E	Section:	12
Qtrqtrsect:	NESE		
Longitude:	-120.514178		
Latitude:	46.715778		
Latlongmet:	GPS	Srcsuscept:	N
Srcvulnioc:	U	Srcvulnvoc:	H
Srcvulnsoc:	X	Doewelltag:	ACX939
Srctot6mo:	0	Srctot1yr:	0
Srctot5yr:	0	Srctot10yr:	0
Protection:	Assigned	Pricontact:	5099722821
Priconta 1:	Not Reported	Priconta 2:	10503 HUGHES RD
Priconta 3:	YAKIMA	Priconta 4:	WA
Priconta 5:	98903		
Priconta 6:	Not Reported		
Pwseffecti:	23-OCT-00	Pwsstatusi:	A
Pwsinactiv:	Not Reported	Srcstatusi:	A
Srceffecti:	23-OCT-00	Srcinactiv:	Not Reported
Floodzonei:	N	Priconta 7:	RICHARD YOUNG
Srcswinflu:	U	Latlongdat:	Not Reported
Site id:	WA8000000003696		

Map ID:	191		
Fid:	19792	Lerootid:	50258
Srcrootid:	3901	Pwsid:	03486
Srcnum:	01	Pwssrcid:	0348601
Systemname:	VIERNES-WILLARD WELL	Systemgrou:	B
Systemtype:	GRPB	Region:	EA
County:	YAKIMA	Smaid:	Not Reported
Ftrespopul:	12	Resconnect:	2
Totalconne:	2	Srcname:	WELL #1
Srctype:	W	Srcusecode:	P
Srcwelldep:	200	Township:	14
Range :	18E	Section:	12
Qtrqtrsect:	SWNE		
Longitude:	-120.523229		
Latitude:	46.714531		
Latlongmet:	QtrQtrSection	Srcsuscept:	H
Srcvulnioc:	H	Srcvulnvoc:	H
Srcvulnsoc:	U	Doewelltag:	Not Reported
Srctot6mo:	0	Srctot1yr:	0
Srctot5yr:	0	Srctot10yr:	0
Protection:	Assigned	Pricontact:	0000000000
Priconta 1:	Not Reported	Priconta 2:	471 GIBSON RD
Priconta 3:	SELAH	Priconta 4:	WA
Priconta 5:	98942		
Priconta 6:	Not Reported		
Pwseffecti:	15-JUN-94	Pwsstatusi:	A
Pwsinactiv:	Not Reported	Srcstatusi:	A
Srceffecti:	15-JUN-94	Srcinactiv:	Not Reported
Floodzonei:	N	Priconta 7:	CHRIS C. & TREESA MORALES
Srcswinflu:	U	Latlongdat:	Not Reported
Site id:	WA8000000019793		

GEOCHECK VERSION 2.1
STATE DATABASE WELL INFORMATION

Map ID:	191		
Fid:	20499	Lerootid:	50521
Srcrootid:	4187	Pwsid:	03749
Srcnum:	01	Pwssrcid:	0374901
Systemname:	FIFE WATER SYSTEM	Systemgrou:	B
Systemtype:	GRPB	Region:	EA
County:	YAKIMA	Smaid:	Not Reported
Ftrespopul:	5	Resconnect:	2
Totalconne:	2	Srcname:	FIFE WELL #1
Srctype:	W	Srcusecode:	P
Srcwelldep:	245	Township:	14
Range :	18E	Section:	12
Qtrqtrsect:	SWNE		
Longitude:	-120.523229		
Latitude:	46.714531		
Latlongmet:	QtrQtrSection	Srcsuscept:	U
Srcvulnioc:	Not Reported	Srcvulnvoc:	Not Reported
Srcvulnsoc:	Not Reported	Doewelltag:	Not Reported
Srctot6mo:	0	Srctot1yr:	0
Srctot5yr:	0	Srctot10yr:	0
Protection:	Assigned	Pricontact:	5096978427
Priconta 1:	Not Reported	Priconta 2:	341 GIBSON RD
Priconta 3:	SELAH	Priconta 4:	WA
Priconta 5:	98942		
Priconta 6:	Not Reported		
Pwseffecti:	22-JUN-94	Pwsstatusi:	A
Pwsinactiv:	Not Reported	Srcstatusi:	A
Srceffecti:	22-JUN-94	Srcinactiv:	Not Reported
Floodzonei:	N	Priconta 7:	JOHNNIE FIFE
Srcswinflu:	U	Latlongdat:	Not Reported
Site id:	WA8000000020500		

Map ID:	191		
Fid:	19989	Lerootid:	51765
Srcrootid:	5528	Pwsid:	04993
Srcnum:	01	Pwssrcid:	0499301
Systemname:	PERFECT WATER	Systemgrou:	B
Systemtype:	GRPB	Region:	EA
County:	YAKIMA	Smaid:	Not Reported
Ftrespopul:	12	Resconnect:	3
Totalconne:	3	Srcname:	WELL #1
Srctype:	W	Srcusecode:	P
Srcwelldep:	281	Township:	14
Range :	18E	Section:	12
Qtrqtrsect:	SENE		
Longitude:	-120.512473		
Latitude:	46.714313		
Latlongmet:	QtrQtrSection	Srcsuscept:	U
Srcvulnioc:	Not Reported	Srcvulnvoc:	Not Reported
Srcvulnsoc:	Not Reported	Doewelltag:	Not Reported
Srctot6mo:	0	Srctot1yr:	0
Srctot5yr:	0	Srctot10yr:	0
Protection:	Assigned	Pricontact:	5096975070

Priconta 1:	Not Reported	Priconta 2:	491 BUFFALO RD
Priconta 3:	SELAH	Priconta 4:	WA
Priconta 5:	98942		
Priconta 6:	Not Reported		
Pwseffecti:	20-DEC-95	Pwsstatusi:	A
Pwsinactiv:	Not Reported	Srcstatusi:	A
Srceffecti:	20-DEC-95	Srcinactiv:	Not Reported
Floodzonei:	N	Priconta 7:	SANDY TRAPP
Srcswinflu:	U	Latlongdat:	Not Reported
Site id:	WA8000000019990		

Map ID:	191		
Fid:	22363	Lerootid:	52237
Srcrootid:	6043	Pwsid:	05465
Srcnum:	01	Pwssrcid:	0546501
Systemname:	B-T PROPERTIES	Systemgrou:	B
Systemtype:	GRPB	Region:	EA
County:	YAKIMA	Smaid:	Not Reported
Ftrespopul:	12	Resconnect:	3
Totalconne:	3	Srcname:	WELL 1 ACE 462
Srctype:	W	Srcusecode:	P
Srcwelldep:	280	Township:	14
Range :	18E	Section:	12
Qtrqtrsect:	SENE		
Longitude:	-120.512473		
Latitude:	46.714313		
Latlongmet:	QtrQtrSection	Srcsuscept:	U
Srcvulnioc:	Not Reported	Srcvulnvoc:	Not Reported
Srcvulnsoc:	Not Reported	Doewelltag:	Not Reported
Srctot6mo:	0	Srctot1yr:	0
Srctot5yr:	0	Srctot10yr:	0
Protection:	Assigned	Pricontact:	5095753943
Priconta 1:	Not Reported	Priconta 2:	271 BUFFALO RD
Priconta 3:	SELAH	Priconta 4:	WA
Priconta 5:	98942		
Priconta 6:	Not Reported		
Pwseffecti:	15-OCT-96	Pwsstatusi:	A
Pwsinactiv:	Not Reported	Srcstatusi:	A
Srceffecti:	15-OCT-96	Srcinactiv:	Not Reported
Floodzonei:	N	Priconta 7:	BILL & TOMMIE FIFE
Srcswinflu:	U	Latlongdat:	Not Reported
Site id:	WA8000000022364		

Map ID:	201		
Fid:	13285	Lerootid:	68018
Srcrootid:	27037	Pwsid:	HD670
Srcnum:	01	Pwssrcid:	HD67001
Systemname:	SELAH CR NB REST AREA	Systemgrou:	A
Systemtype:	TNC	Region:	EA
County:	YAKIMA	Smaid:	Not Reported
Ftrespopul:	0	Resconnect:	0
Totalconne:	1	Srcname:	SELAH CR NB WELL - AFK962
Srctype:	W	Srcusecode:	P
Srcwelldep:	623	Township:	14

GEOCHECK VERSION 2.1
STATE DATABASE WELL INFORMATION

Range :	19E	Section:	11
Qtrqtrsect:	NESW		
Longitude:	-120.415744		
Latitude:	46.711712		
Latlongmet:	GPS	Srcsuscept:	N
Srcvulnioc:	H	Srcvulnvoc:	H
Srcvulnsoc:	X	Doewelltag:	AFK962
Srctot6mo:	0	Srctot1yr:	0
Srctot5yr:	0	Srctot10yr:	0
Protection:	Assigned	Pricontact:	5095738370
Priconta 1:	WSDOT SRC AREA 2 HQS	Priconta 2:	900 E SELAH RD
Priconta 3:	YAKIMA	Priconta 4:	WA
Priconta 5:	989018360		
Priconta 6:	turnlel@wsdot.wa.gov		
Pwseffecti:	01-JAN-70	Pwsstatusi:	A
Pwsinactiv:	Not Reported	Srcstatusi:	A
Srceffecti:	01-JAN-70	Srcinactiv:	Not Reported
Floodzonei:	N	Priconta 7:	LES TURNLEY
Srcswinflu:	U	Latlongdat:	Not Reported
Site id:	WA8000000013286		

Map ID:	187		
Fid:	1206	Lerootid:	49409
Srcrootid:	2941	Pwsid:	02637
Srcnum:	01	Pwssrcid:	0263701
Systemname:	HARWOOD WELL	Systemgrou:	B
Systemtype:	GRPB	Region:	EA
County:	YAKIMA	Smaid:	Not Reported
Ftrespopul:	7	Resconnect:	3
Totalconne:	3	Srcname:	WELL 1
Srctype:	W	Srcusecode:	P
Srcwelldep:	90	Township:	14
Range :	18E	Section:	12
Qtrqtrsect:	SWSE		
Longitude:	-120.517		
Latitude:	46.71091		
Latlongmet:	QtrQtrSe	Srcsuscept:	U
Srcvulnioc:	Not Reported	Srcvulnvoc:	Not Reported
Srcvulnsoc:	Not Reported	Doewelltag:	Not Reported
Srctot6mo:	0	Srctot1yr:	0
Srctot5yr:	0	Srctot10yr:	0
Protection:	Assigned	Pricontact:	5096984590
Priconta 1:	Not Reported	Priconta 2:	4812 N WENAS RD
Priconta 3:	SELAH	Priconta 4:	WA
Priconta 5:	98942		
Priconta 6:	Not Reported		
Pwseffecti:	27-JUN-00	Pwsstatusi:	I
Pwsinactiv:	27-JUN-00	Srcstatusi:	I
Srceffecti:	17-AUG-93	Srcinactiv:	27-JUN-00
Floodzonei:	Y	Priconta 7:	LEON HARWOOD
Srcswinflu:	U	Latlongdat:	Not Reported
Site id:	WA8000000001207		

GEOCHECK VERSION 2.1
STATE DATABASE WELL INFORMATION

Map ID:	187		
Fid:	22298	Lerootid:	50902
Srcrootid:	4589	Pwsid:	04130
Srcnum:	01	Pwssrcid:	0413001
Systemname:	MC GARITY RANCH	Systemgrou:	B
Systemtype:	GRPB	Region:	EA
County:	YAKIMA	Smaid:	Not Reported
Ftrespopul:	5	Resconnect:	2
Totalconne:	2	Srcname:	WELL #1
Srctype:	W	Srcusecode:	P
Srcwelldep:	251	Township:	14
Range :	18E	Section:	12
Qtrqtrsect:	SWSE		
Longitude:	-120.523171		
Latitude:	46.710857		
Latlongmet:	QtrQtrSection	Srcsuscept:	U
Srcvulnioc:	Not Reported	Srcvulnvoc:	Not Reported
Srcvulnsoc:	Not Reported	Doewelltag:	Not Reported
Srctot6mo:	0	Srctot1yr:	0
Srctot5yr:	0	Srctot10yr:	0
Protection:	Assigned	Pricontact:	5096976733
Priconta 1:	Not Reported	Priconta 2:	4217 N WENAS RD
Priconta 3:	SELAH	Priconta 4:	WA
Priconta 5:	98942		
Priconta 6:	Not Reported		
Pwseffecti:	09-JAN-95	Pwsstatusi:	A
Pwsinactiv:	Not Reported	Srcstatusi:	A
Srceffecti:	09-JAN-95	Srcinactiv:	Not Reported
Floodzonei:	Y	Priconta 7:	ROGER MCGARITY
Srcswinflu:	U	Latlongdat:	Not Reported
Site id:	WA8000000022299		

Map ID:	201		
Fid:	23964	Lerootid:	67967
Srcrootid:	26979	Pwsid:	HD330
Srcnum:	01	Pwssrcid:	HD33001
Systemname:	INDIAN JOHN E B REST AREA	Systemgrou:	A
Systemtype:	TNC	Region:	EA
County:	KITTITAS	Smaid:	Not Reported
Ftrespopul:	0	Resconnect:	0
Totalconne:	1	Srcname:	INDIAN JOHN HILL
Srctype:	W	Srcusecode:	P
Srcwelldep:	307	Township:	14
Range :	19E	Section:	11
Qtrqtrsect:	SESW		
Longitude:	-120.415		
Latitude:	46.71032		
Latlongmet:	QtrQtrSe	Srcsuscept:	U
Srcvulnioc:	Not Reported	Srcvulnvoc:	Not Reported
Srcvulnsoc:	Not Reported	Doewelltag:	Not Reported
Srctot6mo:	0	Srctot1yr:	0
Srctot5yr:	0	Srctot10yr:	0
Protection:	Assigned	Pricontact:	5096744443

Priconta 1:	Not Reported	Priconta 2:	RT HC-60 BOX 5610
Priconta 3:	CLE ELUM	Priconta 4:	WA
Priconta 5:	98922		
Priconta 6:	Not Reported		
Pwseffecti:	24-JAN-95	Pwsstatusi:	I
Pwsinactiv:	24-JAN-95	Srcstatusi:	I
Srceffecti:	01-JAN-70	Srcinactiv:	24-JAN-95
Floodzonei:	N	Priconta 7:	MAINTENANCE SUPERINTENDENT
Srcswinflu:	U	Latlongdat:	Not Reported
Site id:	WA8000000023965		

Map ID:	203		
Fid:	10051	Lerootid:	69959
Srcrootid:	28076	Pwsid:	AA322
Srcnum:	01	Pwssrcid:	AA32201
Systemname:	VALLEY VIEW ESTATE WELL	Systemgrou:	B
Systemtype:	GRPB	Region:	EA
County:	YAKIMA	Smaid:	Not Reported
Ftrespopul:	12	Resconnect:	3
Totalconne:	3	Srcname:	WELL #1 - ACL232
Srctype:	W	Srcusecode:	P
Srcwelldep:	476	Township:	14
Range :	19E	Section:	09
Qtrqtrsect:	SWSW		
Longitude:	-120.447		
Latitude:	46.71022		
Latlongmet:	QtrQtrSe	Srcsuscept:	U
Srcvulnioc:	Not Reported	Srcvulnvoc:	Not Reported
Srcvulnsoc:	Not Reported	Doewelltag:	ACL232
Srctot6mo:	0	Srctot1yr:	0
Srctot5yr:	0	Srctot10yr:	0
Protection:	Assigned	Pricontact:	5094533170
Priconta 1:	Not Reported	Priconta 2:	2611 HWY 821
Priconta 3:	YAKIMA	Priconta 4:	WA
Priconta 5:	98901		
Priconta 6:	Not Reported		
Pwseffecti:	17-APR-03	Pwsstatusi:	A
Pwsinactiv:	Not Reported	Srcstatusi:	A
Srceffecti:	17-APR-03	Srcinactiv:	Not Reported
Floodzonei:	N	Priconta 7:	WILLIAM OYARZO
Srcswinflu:	N	Latlongdat:	Not Reported
Site id:	WA8000000010052		

Map ID:	204		
Fid:	27443	Lerootid:	53803
Srcrootid:	7745	Pwsid:	07031
Srcnum:	01	Pwssrcid:	0703101
Systemname:	YAKIMA TRAINING CTR SELAH AIR STRIP	Systemgrou:	B
Systemtype:	GRPB	Region:	EA
County:	YAKIMA	Smaid:	Not Reported
Ftrespopul:	0	Resconnect:	0
Totalconne:	1	Srcname:	SELAH AIR STRIP
Srctype:	W	Srcusecode:	P
Srcwelldep:	91	Township:	14

GEOCHECK VERSION 2.1
STATE DATABASE WELL INFORMATION

Range :	20E	Section:	09
Qtrqtrsect:	SWSE		
Longitude:	-120.331617		
Latitude:	46.709895		
Latlongmet:	QtrQtrSection	Srcsuscept:	H
Srcvulnioc:	H	Srcvulnvoc:	H
Srcvulnsoc:	U	Doewelltag:	Not Reported
Srctot6mo:	0	Srctot1yr:	0
Srctot5yr:	0	Srctot10yr:	0
Protection:	Assigned	Pricontact:	5095773402
Priconta 1:	Not Reported	Priconta 2:	BLDG 810, 970 FIRING CENTER RD
Priconta 3:	YAKIMA	Priconta 4:	WA
Priconta 5:	989019399		
Priconta 6:	steven.kruger@us.army.mil		
Pwseffecti:	25-MAR-99	Pwsstatusi:	A
Pwsinactiv:	Not Reported	Srcstatusi:	A
Srceffecti:	25-MAR-99	Srcinactiv:	Not Reported
Floodzonei:	N	Priconta 7:	STEVEN KRUGER
Srcswinflu:	U	Latlongdat:	Not Reported
Site id:	WA8000000027444		

Map ID:	217		
Fid:	8241	Lerootid:	87006
Srcrootid:	29966	Pwsid:	AB464
Srcnum:	01	Pwssrcid:	AB46401
Systemname:	Soaring Eagle #6	Systemgrou:	A
Systemtype:	TNC	Region:	EA
County:	GRANT	Smaid:	155
Ftrespopul:	1	Resconnect:	6
Totalconne:	6	Srcname:	WELL #1 - ALC998
Srctype:	W	Srcusecode:	P
Srcwelldep:	427	Township:	14
Range :	23E	Section:	14
Qtrqtrsect:	NWNE		
Longitude:	-119.908		
Latitude:	46.70648		
Latlongmet:	QtrQtrSe	Srcsuscept:	N
Srcvulnioc:	H	Srcvulnvoc:	H
Srcvulnsoc:	X	Doewelltag:	Not Reported
Srctot6mo:	0	Srctot1yr:	0
Srctot5yr:	0	Srctot10yr:	0
Protection:	Assigned	Pricontact:	5098335003
Priconta 1:	VALLEY WATER SERVICES	Priconta 2:	201 EAST D STREET
Priconta 3:	YAKIMA	Priconta 4:	WA
Priconta 5:	98901		
Priconta 6:	vws155@gmail.com		
Pwseffecti:	11-JUL-06	Pwsstatusi:	A
Pwsinactiv:	Not Reported	Srcstatusi:	A
Srceffecti:	26-JUN-06	Srcinactiv:	Not Reported
Floodzonei:	N	Priconta 7:	BENNETT OSBORNE
Srcswinflu:	U	Latlongdat:	Not Reported
Site id:	WA8000000008242		

GEOCHECK VERSION 2.1
STATE DATABASE WELL INFORMATION

Map ID:	206		
Fid:	7723	Lerootid:	59623
Srcrootid:	15270	Pwsid:	31314
Srcnum:	01	Pwssrcid:	3131401
Systemname:	SUNDOWN M RANCH	Systemgrou:	A
Systemtype:	NTNC	Region:	EA
County:	YAKIMA	Smaid:	Not Reported
Ftrespopul:	8	Resconnect:	2
Totalconne:	121	Srcname:	WELL #1 ORIGINAL
Srctype:	W	Srcusecode:	E
Srcwelldep:	600	Township:	14
Range :	19E	Section:	17
Qtrqtrsect:	NENE		
Longitude:	-120.470843		
Latitude:	46.706292		
Latlongmet:	GPS	Srcsuscept:	N
Srcvulnioc:	Not Reported	Srcvulnvoc:	Not Reported
Srcvulnsoc:	Not Reported	Doewelltag:	Not Reported
Srctot6mo:	0	Srctot1yr:	0
Srctot5yr:	0	Srctot10yr:	0
Protection:	Assigned	Pricontact:	5094570990
Priconta 1:	Not Reported	Priconta 2:	PO BOX 217
Priconta 3:	SELAH	Priconta 4:	WA
Priconta 5:	98942		
Priconta 6:	scottmunson@sundown.org		
Pwseffecti:	01-JAN-85	Pwsstatusi:	A
Pwsinactiv:	Not Reported	Srcstatusi:	A
Srceffecti:	01-JAN-70	Srcinactiv:	Not Reported
Floodzonei:	N	Priconta 7:	SCOTT MUNSON
Srcswinflu:	U	Latlongdat:	Not Reported
Site id:	WA8000000007724		

Map ID:	206		
Fid:	6425	Lerootid:	59623
Srcrootid:	15271	Pwsid:	31314
Srcnum:	02	Pwssrcid:	3131402
Systemname:	SUNDOWN M RANCH	Systemgrou:	A
Systemtype:	NTNC	Region:	EA
County:	YAKIMA	Smaid:	Not Reported
Ftrespopul:	8	Resconnect:	2
Totalconne:	121	Srcname:	WELL #2
Srctype:	W	Srcusecode:	P
Srcwelldep:	150	Township:	14
Range :	19E	Section:	17
Qtrqtrsect:	NENE		
Longitude:	-120.470913		
Latitude:	46.706233		
Latlongmet:	GPS	Srcsuscept:	L
Srcvulnioc:	M	Srcvulnvoc:	L
Srcvulnsoc:	M	Doewelltag:	Not Reported
Srctot6mo:	140	Srctot1yr:	200
Srctot5yr:	440	Srctot10yr:	620
Protection:	CFR	Pricontact:	5094570990

GEOCHECK VERSION 2.1
STATE DATABASE WELL INFORMATION

Priconta 1:	Not Reported	Priconta 2:	PO BOX 217
Priconta 3:	SELAH	Priconta 4:	WA
Priconta 5:	98942		
Priconta 6:	scottmunson@sundown.org		
Pwseffecti:	01-JAN-85	Pwsstatusi:	A
Pwsinactiv:	Not Reported	Srcstatusi:	A
Srceffecti:	01-JAN-70	Srcinactiv:	Not Reported
Floodzonei:	N	Priconta 7:	SCOTT MUNSON
Srcswinflu:	U	Latlongdat:	Not Reported
Site id:	WA8000000006426		

Map ID:	206		
Fid:	11994	Lerootid:	59623
Srcrootid:	28783	Pwsid:	31314
Srcnum:	03	Pwssrcid:	3131403
Systemname:	SUNDOWN M RANCH	Systemgrou:	A
Systemtype:	NTNC	Region:	EA
County:	YAKIMA	Smaid:	Not Reported
Ftrespopul:	8	Resconnect:	2
Totalconne:	121	Srcname:	WELL #3
Srctype:	W	Srcusecode:	P
Srcwelldep:	312	Township:	14
Range :	19E	Section:	17
Qtrqtrsect:	NENE		
Longitude:	-120.475359		
Latitude:	46.704627		
Latlongmet:	GPS	Srcsuscept:	L
Srcvulnioc:	M	Srcvulnvoc:	L
Srcvulnsoc:	M	Doewelltag:	Not Reported
Srctot6mo:	440	Srctot1yr:	620
Srctot5yr:	1390	Srctot10yr:	1970
Protection:	CFR	Pricontact:	5094570990
Priconta 1:	Not Reported	Priconta 2:	PO BOX 217
Priconta 3:	SELAH	Priconta 4:	WA
Priconta 5:	98942		
Priconta 6:	scottmunson@sundown.org		
Pwseffecti:	01-JAN-85	Pwsstatusi:	A
Pwsinactiv:	Not Reported	Srcstatusi:	A
Srceffecti:	14-JUL-04	Srcinactiv:	Not Reported
Floodzonei:	N	Priconta 7:	SCOTT MUNSON
Srcswinflu:	U	Latlongdat:	14-JUN-05
Site id:	WA8000000011995		

Map ID:	213		
Fid:	3749	Lerootid:	53743
Srcrootid:	7683	Pwsid:	06971
Srcnum:	01	Pwssrcid:	0697101
Systemname:	BRANDT HOMEOWNERS WATER SYSTEM	Systemgrou:	B
Systemtype:	GRPB	Region:	EA
County:	YAKIMA	Smaid:	Not Reported
Ftrespopul:	14	Resconnect:	4
Totalconne:	4	Srcname:	WELL 1
Srctype:	W	Srcusecode:	P
Srcwelldep:	234	Township:	14

GEOCHECK VERSION 2.1
STATE DATABASE WELL INFORMATION

Range :	18E	Section:	14
Qtrqtrsect:	SENW		
Longitude:	-120.541416		
Latitude:	46.7045		
Latlongmet:	GPS	Srcsuscept:	H
Srcvulnioc:	H	Srcvulnvoc:	H
Srcvulnsoc:	U	Doewelltag:	Not Reported
Srctot6mo:	0	Srctot1yr:	0
Srctot5yr:	0	Srctot10yr:	0
Protection:	Assigned	Pricontact:	5096979449
Priconta 1:	Not Reported	Priconta 2:	1122 TIBBLING RD
Priconta 3:	SELAH	Priconta 4:	WA
Priconta 5:	98942		
Priconta 6:	Not Reported		
Pwseffecti:	03-FEB-99	Pwsstatusi:	A
Pwsinactiv:	Not Reported	Srcstatusi:	A
Srceffecti:	03-FEB-99	Srcinactiv:	Not Reported
Floodzonei:	N	Priconta 7:	PETE & LONNI JAHR
Srcswinflu:	U	Latlongdat:	Not Reported
Site id:	WA8000000003750		

Map ID:	221		
Fid:	27935	Lerootid:	89384
Srcrootid:	30687	Pwsid:	AB886
Srcnum:	01	Pwssrcid:	AB88601
Systemname:	Hauge Water System	Systemgrou:	B
Systemtype:	GRPB	Region:	EA
County:	YAKIMA	Smaid:	Not Reported
Ftrespopul:	16	Resconnect:	4
Totalconne:	4	Srcname:	WELL #1 - AGB306
Srctype:	W	Srcusecode:	P
Srcwelldep:	0	Township:	14
Range :	18E	Section:	15
Qtrqtrsect:	NESE		
Longitude:	-120.559		
Latitude:	46.70392		
Latlongmet:	QtrQtrSe	Srcsuscept:	U
Srcvulnioc:	Not Reported	Srcvulnvoc:	Not Reported
Srcvulnsoc:	Not Reported	Doewelltag:	AGB306
Srctot6mo:	0	Srctot1yr:	0
Srctot5yr:	0	Srctot10yr:	0
Protection:	Assigned	Pricontact:	5099691225
Priconta 1:	Not Reported	Priconta 2:	1412 S 48TH AVE
Priconta 3:	YAKIMA	Priconta 4:	WA
Priconta 5:	98908		
Priconta 6:	Not Reported		
Pwseffecti:	23-OCT-07	Pwsstatusi:	A
Pwsinactiv:	Not Reported	Srcstatusi:	A
Srceffecti:	23-OCT-07	Srcinactiv:	Not Reported
Floodzonei:	N	Priconta 7:	SHARON HAUGE
Srcswinflu:	Not Reported	Latlongdat:	Not Reported
Site id:	WA8000000027936		

GEOCHECK VERSION 2.1
STATE DATABASE WELL INFORMATION

Map ID:	222		
Fid:	29255	Lerootid:	89386
Srcrootid:	30688	Pwsid:	AB887
Srcnum:	01	Pwssrcid:	AB88701
Systemname:	McKeel Water System	Systemgrou:	B
Systemtype:	GRPB	Region:	EA
County:	YAKIMA	Smaid:	Not Reported
Ftrespopul:	4	Resconnect:	4
Totalconne:	4	Srcname:	WELL #1
Srctype:	W	Srcusecode:	P
Srcwelldep:	0	Township:	14
Range :	18E	Section:	15
Qtrqtrsect:	NESW		
Longitude:	-120.554		
Latitude:	46.70387		
Latlongmet:	QtrQtrSe	Srcsuscept:	U
Srcvulnioc:	Not Reported	Srcvulnvoc:	Not Reported
Srcvulnsoc:	Not Reported	Doewelltag:	Not Reported
Srctot6mo:	0	Srctot1yr:	0
Srctot5yr:	0	Srctot10yr:	0
Protection:	Assigned	Pricontact:	5092487099
Priconta 1:	Not Reported	Priconta 2:	700 S 69TH AVE
Priconta 3:	YAKIMA	Priconta 4:	WA
Priconta 5:	98908		
Priconta 6:	alan@structurengineering.com		
Pwseffecti:	23-OCT-07	Pwsstatusi:	A
Pwsinactiv:	Not Reported	Srcstatusi:	A
Srceffecti:	23-OCT-07	Srcinactiv:	Not Reported
Floodzonei:	N	Priconta 7:	ALAN MCKEEL
Srcswinflu:	Not Reported	Latlongdat:	Not Reported
Site id:	WA8000000029256		

Map ID:	223		
Fid:	28069	Lerootid:	63630
Srcrootid:	20424	Pwsid:	56156
Srcnum:	01	Pwssrcid:	5615601
Systemname:	ELLIS WELL	Systemgrou:	B
Systemtype:	GRPB	Region:	EA
County:	YAKIMA	Smaid:	Not Reported
Ftrespopul:	9	Resconnect:	5
Totalconne:	5	Srcname:	WELL 1
Srctype:	W	Srcusecode:	P
Srcwelldep:	183	Township:	14
Range :	18E	Section:	13
Qtrqtrsect:	NWSE		
Longitude:	-120.527		
Latitude:	46.70378		
Latlongmet:	QtrQtrSe	Srcsuscept:	U
Srcvulnioc:	Not Reported	Srcvulnvoc:	Not Reported
Srcvulnsoc:	Not Reported	Doewelltag:	Not Reported
Srctot6mo:	0	Srctot1yr:	0
Srctot5yr:	0	Srctot10yr:	0
Protection:	Assigned	Pricontact:	5096984877

Priconta 1:	Not Reported	Priconta 2:	174 GRABER RD
Priconta 3:	SELAH	Priconta 4:	WA
Priconta 5:	98942		
Priconta 6:	Not Reported		
Pwseffecti:	01-JUL-89	Pwsstatusi:	A
Pwsinactiv:	Not Reported	Srcstatusi:	A
Srceffecti:	01-JAN-70	Srcinactiv:	Not Reported
Floodzonei:	N	Priconta 7:	JIM & BEV RICE
Srcswinflu:	U	Latlongdat:	Not Reported
Site id:	WA8000000028070		

Map ID:	221		
Fid:	20081	Lerootid:	53985
Srcrootid:	7938	Pwsid:	07213
Srcnum:	01	Pwssrcid:	0721301
Systemname:	FRENCH, BRUCE WATER SYSTEM	Systemgrou:	B
Systemtype:	GRPB	Region:	EA
County:	YAKIMA	Smaid:	Not Reported
Ftrespopul:	12	Resconnect:	2
Totalconne:	2	Srcname:	WELL #1
Srctype:	W	Srcusecode:	P
Srcwelldep:	770	Township:	14
Range :	18E	Section:	15
Qtrqtrsect:	NESW		
Longitude:	-120.560349		
Latitude:	46.703769		
Latlongmet:	QtrQtrSection	Srcsuscept:	U
Srcvulnioc:	Not Reported	Srcvulnvoc:	Not Reported
Srcvulnsoc:	Not Reported	Doewelltag:	Not Reported
Srctot6mo:	0	Srctot1yr:	0
Srctot5yr:	0	Srctot10yr:	0
Protection:	Assigned	Pricontact:	2065257473
Priconta 1:	Not Reported	Priconta 2:	10212 NE 156TH PL
Priconta 3:	BOTHELL	Priconta 4:	WA
Priconta 5:	98011		
Priconta 6:	Not Reported		
Pwseffecti:	06-JUL-99	Pwsstatusi:	A
Pwsinactiv:	Not Reported	Srcstatusi:	A
Srceffecti:	06-JUL-99	Srcinactiv:	Not Reported
Floodzonei:	N	Priconta 7:	BRUCE FRENCH
Srcswinflu:	U	Latlongdat:	Not Reported
Site id:	WA8000000020082		

Map ID:	213		
Fid:	11358	Lerootid:	50718
Srcrootid:	4393	Pwsid:	03946
Srcnum:	01	Pwssrcid:	0394601
Systemname:	EXPENSIVE WELL	Systemgrou:	B
Systemtype:	GRPB	Region:	EA
County:	YAKIMA	Smaid:	Not Reported
Ftrespopul:	12	Resconnect:	4
Totalconne:	4	Srcname:	WELL 1
Srctype:	W	Srcusecode:	P
Srcwelldep:	490	Township:	14

GEOCHECK VERSION 2.1
STATE DATABASE WELL INFORMATION

Range :	18E	Section:	14
Qtrqtrsect:	NESW		
Longitude:	-120.538957		
Latitude:	46.70367		
Latlongmet:	QtrQtrSection	Srcsuscept:	H
Srcvulnioc:	L	Srcvulnvoc:	H
Srcvulnsoc:	U	Doewelltag:	Not Reported
Srctot6mo:	0	Srctot1yr:	0
Srctot5yr:	0	Srctot10yr:	0
Protection:	Assigned	Pricontact:	5096976416
Priconta 1:	Not Reported	Priconta 2:	750 TIBBLING RD
Priconta 3:	SELAH	Priconta 4:	WA
Priconta 5:	98942		
Priconta 6:	Not Reported		
Pwseffecti:	01-NOV-94	Pwsstatusi:	A
Pwsinactiv:	Not Reported	Srcstatusi:	A
Srceffecti:	01-NOV-94	Srcinactiv:	Not Reported
Floodzonei:	N	Priconta 7:	CHRIS MONSON
Srcswinflu:	U	Latlongdat:	Not Reported
Site id:	WA8000000011359		

Map ID:	213		
Fid:	29419	Lerootid:	50862
Srcrootid:	4547	Pwsid:	04090
Srcnum:	01	Pwssrcid:	0409001
Systemname:	ALDEN S WATER WELL	Systemgrou:	B
Systemtype:	GRPB	Region:	EA
County:	YAKIMA	Smaid:	Not Reported
Ftrespopul:	7	Resconnect:	2
Totalconne:	2	Srcname:	WELL 1
Srctype:	W	Srcusecode:	P
Srcwelldep:	280	Township:	14
Range :	18E	Section:	14
Qtrqtrsect:	NESE		
Longitude:	-120.533623		
Latitude:	46.703662		
Latlongmet:	QtrQtrSection	Srcsuscept:	N
Srcvulnioc:	U	Srcvulnvoc:	H
Srcvulnsoc:	X	Doewelltag:	Not Reported
Srctot6mo:	0	Srctot1yr:	0
Srctot5yr:	0	Srctot10yr:	0
Protection:	Assigned	Pricontact:	5094528907
Priconta 1:	Not Reported	Priconta 2:	1360 GORE RD
Priconta 3:	SELAH	Priconta 4:	WA
Priconta 5:	98942		
Priconta 6:	Not Reported		
Pwseffecti:	12-DEC-94	Pwsstatusi:	A
Pwsinactiv:	Not Reported	Srcstatusi:	A
Srceffecti:	12-DEC-94	Srcinactiv:	Not Reported
Floodzonei:	N	Priconta 7:	DEAN ALDEN
Srcswinflu:	U	Latlongdat:	Not Reported
Site id:	WA8000000029420		

GEOCHECK VERSION 2.1
STATE DATABASE WELL INFORMATION

Map ID:	227		
Fid:	29556	Lerootid:	68814
Srcrootid:	27654	Pwsid:	AA116
Srcnum:	01	Pwssrcid:	AA11601
Systemname:	Yak Co - Buchanan Water System	Systemgrou:	B
Systemtype:	GRPB	Region:	EA
County:	YAKIMA	Smaid:	117
Ftrespopul:	9	Resconnect:	3
Totalconne:	3	Srcname:	WELL #1 - AGM525
Srctype:	W	Srcusecode:	P
Srcwelldep:	75	Township:	14
Range :	19E	Section:	18
Qtrqtrsect:	NESW		
Longitude:	-120.495614		
Latitude:	46.703094		
Latlongmet:	QtrQtrSection	Srcsuscept:	H
Srcvulnioc:	H	Srcvulnvoc:	H
Srcvulnsoc:	U	Doewelltag:	AGM525
Srctot6mo:	0	Srctot1yr:	0
Srctot5yr:	0	Srctot10yr:	0
Protection:	Assigned	Pricontact:	5095742300
Priconta 1:	YAKIMA CO PUBLIC SERVICES DEPT	Priconta 2:	128 N 2ND ST - 4TH FLOOR COURTHOUSE
Priconta 3:	YAKIMA	Priconta 4:	WA
Priconta 5:	98901		
Priconta 6:	joe.stump@co.yakima.wa.us		
Pwseffecti:	28-AUG-02	Pwsstatusi:	A
Pwsinactiv:	Not Reported	Srcstatusi:	A
Srceffecti:	28-AUG-02	Srcinactiv:	Not Reported
Floodzonei:	N	Priconta 7:	JOE STUMP
Srcswinflu:	N	Latlongdat:	Not Reported
Site id:	WA8000000029557		

Map ID:	223		
Fid:	21463	Lerootid:	96142
Srcrootid:	32411	Pwsid:	AC973
Srcnum:	01	Pwssrcid:	AC97301
Systemname:	Graber Road Community Well	Systemgrou:	B
Systemtype:	GRPB	Region:	EA
County:	YAKIMA	Smaid:	Not Reported
Ftrespopul:	4	Resconnect:	4
Totalconne:	4	Srcname:	GRABER RD WELL - BCF354
Srctype:	W	Srcusecode:	P
Srcwelldep:	0	Township:	14
Range :	18	Section:	13
Qtrqtrsect:	SWNE		
Longitude:	-120.5184		
Latitude:	46.7021		
Latlongmet:	Not Reported	Srcsuscept:	U
Srcvulnioc:	Not Reported	Srcvulnvoc:	Not Reported
Srcvulnsoc:	Not Reported	Doewelltag:	BCF354
Srctot6mo:	0	Srctot1yr:	0
Srctot5yr:	0	Srctot10yr:	0
Protection:	Assigned	Pricontact:	5098339787

Priconta 1:	Not Reported	Priconta 2:	656 BRATHOUDE RD
Priconta 3:	SELAH	Priconta 4:	WA
Priconta 5:	Not Reported		
Priconta 6:	Not Reported		
Pwseffecti:	23-JAN-13	Pwsstatusi:	A
Pwsinactiv:	Not Reported	Srcstatusi:	A
Srceffecti:	23-JAN-13	Srcinactiv:	Not Reported
Floodzonei:	Not Reported	Priconta 7:	TAYLOR HALL
Srcswinflu:	Not Reported	Latlongdat:	Not Reported
Site id:	WA8000000021464		

Map ID:	231		
Fid:	1491	Lerootid:	50823
Srcrootid:	4506	Pwsid:	04051
Srcnum:	01	Pwssrcid:	0405101
Systemname:	LAMBERTON WELL	Systemgrou:	B
Systemtype:	GRPB	Region:	EA
County:	YAKIMA	Smaid:	Not Reported
Ftrespopul:	5	Resconnect:	2
Totalconne:	2	Srcname:	WELL 01
Srctype:	W	Srcusecode:	P
Srcwelldep:	150	Township:	14
Range :	19E	Section:	16
Qtrqtrsect:	Not Reported		
Longitude:	-120.455		
Latitude:	46.70106		
Latlongmet:	SECTION	Srcsuscept:	U
Srcvulnioc:	Not Reported	Srcvulnvoc:	Not Reported
Srcvulnsoc:	Not Reported	Doewelltag:	Not Reported
Srctot6mo:	0	Srctot1yr:	0
Srctot5yr:	0	Srctot10yr:	0
Protection:	Assigned	Pricontact:	0000000000
Priconta 1:	Not Reported	Priconta 2:	RT 3 BOX 713
Priconta 3:	YAKIMA	Priconta 4:	WA
Priconta 5:	98901		
Priconta 6:	Not Reported		
Pwseffecti:	01-DEC-80	Pwsstatusi:	A
Pwsinactiv:	Not Reported	Srcstatusi:	A
Srceffecti:	01-JAN-70	Srcinactiv:	Not Reported
Floodzonei:	N	Priconta 7:	PRIMARY CONTACT WS# 04051 LAMBERTON
Srcswinflu:	U	Latlongdat:	Not Reported
Site id:	WA8000000001492		

Map ID:	213		
Fid:	19931	Lerootid:	54189
Srcrootid:	8178	Pwsid:	07417
Srcnum:	01	Pwssrcid:	0741701
Systemname:	QUAIL TRAIL WATER SYSTEM	Systemgrou:	B
Systemtype:	GRPB	Region:	EA
County:	YAKIMA	Smaid:	Not Reported
Ftrespopul:	6	Resconnect:	3
Totalconne:	3	Srcname:	AAL886 / WELL 1
Srctype:	W	Srcusecode:	P
Srcwelldep:	198	Township:	14

GEOCHECK VERSION 2.1
STATE DATABASE WELL INFORMATION

Range :	18E	Section:	14
Qtrqtrsect:	SENE		
Longitude:	-120.53347		
Latitude:	46.700004		
Latlongmet:	QtrQtrSection	Srcsuscept:	H
Srcvulnioc:	H	Srcvulnvoc:	H
Srcvulnsoc:	U	Doewelltag:	AAL886
Srctot6mo:	0	Srctot1yr:	0
Srctot5yr:	0	Srctot10yr:	0
Protection:	Assigned	Pricontact:	5092600686
Priconta 1:	Not Reported	Priconta 2:	290 S WENAS RD
Priconta 3:	SELAH	Priconta 4:	WA
Priconta 5:	98942		
Priconta 6:	kasmith0686@fairpoint.net		
Pwseffecti:	16-SEP-99	Pwsstatusi:	A
Pwsinactiv:	Not Reported	Srcstatusi:	A
Srceffecti:	16-SEP-99	Srcinactiv:	Not Reported
Floodzonei:	N	Priconta 7:	KENNETH SMITH
Srcswinflu:	U	Latlongdat:	Not Reported
Site id:	WA8000000019932		

Map ID:	223		
Fid:	21278	Lerootid:	64365
Srcrootid:	21350	Pwsid:	61290
Srcnum:	01	Pwssrcid:	6129001
Systemname:	NORTH SLOPE WELL ASSOCIATION	Systemgrou:	B
Systemtype:	GRPB	Region:	EA
County:	YAKIMA	Smaid:	Not Reported
Ftrespopul:	7	Resconnect:	3
Totalconne:	3	Srcname:	WELL
Srctype:	W	Srcusecode:	P
Srcwelldep:	150	Township:	14
Range :	18E	Section:	13
Qtrqtrsect:	SENW		
Longitude:	-120.517507		
Latitude:	46.699821		
Latlongmet:	QtrQtrSection	Srcsuscept:	H
Srcvulnioc:	H	Srcvulnvoc:	H
Srcvulnsoc:	U	Doewelltag:	Not Reported
Srctot6mo:	0	Srctot1yr:	0
Srctot5yr:	0	Srctot10yr:	0
Protection:	Assigned	Pricontact:	5096973449
Priconta 1:	Not Reported	Priconta 2:	3890 NORTH WENAS RD
Priconta 3:	SELAH	Priconta 4:	WA
Priconta 5:	98942		
Priconta 6:	genoslin@aol.com		
Pwseffecti:	01-JUL-78	Pwsstatusi:	A
Pwsinactiv:	Not Reported	Srcstatusi:	A
Srceffecti:	01-JAN-70	Srcinactiv:	Not Reported
Floodzonei:	N	Priconta 7:	GENA OSLIN
Srcswinflu:	U	Latlongdat:	Not Reported
Site id:	WA8000000021279		

GEOCHECK VERSION 2.1
STATE DATABASE WELL INFORMATION

Map ID:	237		
Fid:	29239	Lerootid:	87512
Srcrootid:	30093	Pwsid:	AB557
Srcnum:	01	Pwssrcid:	AB55701
Systemname:	Yak Co - Speyers	Systemgrou:	B
Systemtype:	GRPB	Region:	EA
County:	YAKIMA	Smaid:	117
Ftrespopul:	21	Resconnect:	7
Totalconne:	7	Srcname:	WELL #1
Srctype:	W	Srcusecode:	P
Srcwelldep:	0	Township:	14
Range :	22E	Section:	18
Qtrqtrsect:	SENW		
Longitude:	-120.125		
Latitude:	46.6986		
Latlongmet:	QtrQtrSe	Srcsuscept:	H
Srcvulnioc:	H	Srcvulnvoc:	H
Srcvulnsoc:	U	Doewelltag:	Not Reported
Srctot6mo:	0	Srctot1yr:	0
Srctot5yr:	0	Srctot10yr:	0
Protection:	Assigned	Pricontact:	5095742300
Priconta 1:	YAKIMA CO PUBLIC SERVICES DEPT	Priconta 2:	128 N 2ND ST - 4TH FLOOR COURTHOUSE
Priconta 3:	YAKIMA	Priconta 4:	WA
Priconta 5:	98901		
Priconta 6:	joe.stump@co.yakima.wa.us		
Pwseffecti:	26-SEP-06	Pwsstatusi:	A
Pwsinactiv:	Not Reported	Srcstatusi:	A
Srceffecti:	26-SEP-06	Srcinactiv:	Not Reported
Floodzonei:	N	Priconta 7:	JOE STUMP
Srcswinflu:	Not Reported	Latlongdat:	Not Reported
Site id:	WA8000000029240		

Map ID:	232		
Fid:	25160	Lerootid:	70690
Srcrootid:	28220	Pwsid:	AA385
Srcnum:	01	Pwssrcid:	AA38501
Systemname:	French, Bruce Water System #3	Systemgrou:	B
Systemtype:	GRPB	Region:	EA
County:	YAKIMA	Smaid:	Not Reported
Ftrespopul:	4	Resconnect:	2
Totalconne:	2	Srcname:	WELL #3 - AGB313
Srctype:	W	Srcusecode:	P
Srcwelldep:	265	Township:	14
Range :	18E	Section:	15
Qtrqtrsect:	SWSE		
Longitude:	-120.56271		
Latitude:	46.698188		
Latlongmet:	GPS	Srcsuscept:	H
Srcvulnioc:	H	Srcvulnvoc:	H
Srcvulnsoc:	U	Doewelltag:	AGB313
Srctot6mo:	0	Srctot1yr:	0
Srctot5yr:	0	Srctot10yr:	0
Protection:	Assigned	Pricontact:	2066041789

Priconta 1:	Not Reported	Priconta 2:	10212 NE 156TH PL
Priconta 3:	BOTHELL	Priconta 4:	WA
Priconta 5:	98011		
Priconta 6:	Not Reported		
Pwseffecti:	31-JUL-03	Pwsstatusi:	A
Pwsinactiv:	Not Reported	Srcstatusi:	A
Srceffecti:	31-JUL-03	Srcinactiv:	Not Reported
Floodzonei:	N	Priconta 7:	BRUCE FRENCH
Srcswinflu:	N	Latlongdat:	Not Reported
Site id:	WA8000000025161		

Map ID:	238		
Fid:	8295	Lerootid:	68019
Srcrootid:	27038	Pwsid:	HD671
Srcnum:	01	Pwssrcid:	HD67101
Systemname:	SELAH CR SB REST AREA	Systemgrou:	A
Systemtype:	TNC	Region:	EA
County:	YAKIMA	Smaid:	Not Reported
Ftrespopul:	0	Resconnect:	0
Totalconne:	1	Srcname:	SELAH CREEK SB WELL - AFK957
Srctype:	W	Srcusecode:	P
Srcwelldep:	380	Township:	14
Range :	19E	Section:	16
Qtrqtrsect:	NESE		
Longitude:	-120.443493		
Latitude:	46.697895		
Latlongmet:	GPS	Srcsuscept:	N
Srcvulnioc:	H	Srcvulnvoc:	H
Srcvulnsoc:	X	Doewelltag:	Not Reported
Srctot6mo:	0	Srctot1yr:	0
Srctot5yr:	0	Srctot10yr:	0
Protection:	Assigned	Pricontact:	5095738370
Priconta 1:	WSDOT SRC AREA 2 HQS	Priconta 2:	900 E SELAH RD
Priconta 3:	YAKIMA	Priconta 4:	WA
Priconta 5:	989018360		
Priconta 6:	turnlel@wsdot.wa.gov		
Pwseffecti:	01-JAN-70	Pwsstatusi:	A
Pwsinactiv:	Not Reported	Srcstatusi:	A
Srceffecti:	01-JAN-70	Srcinactiv:	Not Reported
Floodzonei:	N	Priconta 7:	LES TURNLEY
Srcswinflu:	U	Latlongdat:	Not Reported
Site id:	WA8000000008296		

Map ID:	223		
Fid:	13560	Lerootid:	51817
Srcrootid:	5581	Pwsid:	05045
Srcnum:	01	Pwssrcid:	0504501
Systemname:	PHILLIPS WATER SYSTEM	Systemgrou:	B
Systemtype:	GRPB	Region:	EA
County:	YAKIMA	Smaid:	Not Reported
Ftrespopul:	5	Resconnect:	2
Totalconne:	2	Srcname:	WELL #1
Srctype:	W	Srcusecode:	P
Srcwelldep:	325	Township:	14

GEOCHECK VERSION 2.1
STATE DATABASE WELL INFORMATION

Range :	19E	Section:	18
Qtrqtrsect:	SWSW		
Longitude:	-120.506833		
Latitude:	46.697883		
Latlongmet:	GPS	Srcsuscept:	N
Srcvulnioc:	U	Srcvulnvoc:	H
Srcvulnsoc:	X	Doewelltag:	Not Reported
Srctot6mo:	0	Srctot1yr:	0
Srctot5yr:	0	Srctot10yr:	0
Protection:	Assigned	Pricontact:	5096984166
Priconta 1:	Not Reported	Priconta 2:	253 BUCANAN RD
Priconta 3:	SELAH	Priconta 4:	WA
Priconta 5:	98942		
Priconta 6:	Not Reported		
Pwseffecti:	24-JAN-96	Pwsstatusi:	A
Pwsinactiv:	Not Reported	Srcstatusi:	A
Srceffecti:	24-JAN-96	Srcinactiv:	Not Reported
Floodzonei:	N	Priconta 7:	JUSTIN RILEY
Srcswinflu:	U	Latlongdat:	Not Reported
Site id:	WA8000000013561		

Map ID:	213		
Fid:	4410	Lerootid:	55108
Srcrootid:	9234	Pwsid:	08336
Srcnum:	01	Pwssrcid:	0833601
Systemname:	OLSON SCOTT COMMUNITY WELL	Systemgrou:	B
Systemtype:	GRPB	Region:	EA
County:	YAKIMA	Smaid:	Not Reported
Ftrespopul:	9	Resconnect:	3
Totalconne:	3	Srcname:	AGL609 WELL 1
Srctype:	W	Srcusecode:	P
Srcwelldep:	384	Township:	14
Range :	18E	Section:	15
Qtrqtrsect:	NESE		
Longitude:	-120.55267		
Latitude:	46.697291		
Latlongmet:	GPS	Srcsuscept:	H
Srcvulnioc:	H	Srcvulnvoc:	H
Srcvulnsoc:	U	Doewelltag:	AGL609
Srctot6mo:	0	Srctot1yr:	0
Srctot5yr:	0	Srctot10yr:	0
Protection:	Assigned	Pricontact:	5096976956
Priconta 1:	Not Reported	Priconta 2:	275 RANKIN ROAD
Priconta 3:	SELAH	Priconta 4:	WA
Priconta 5:	98942		
Priconta 6:	Not Reported		
Pwseffecti:	15-NOV-01	Pwsstatusi:	A
Pwsinactiv:	Not Reported	Srcstatusi:	A
Srceffecti:	15-NOV-01	Srcinactiv:	Not Reported
Floodzonei:	N	Priconta 7:	TYLER SCOTT
Srcswinflu:	U	Latlongdat:	Not Reported
Site id:	WA8000000004411		

GEOCHECK VERSION 2.1
STATE DATABASE WELL INFORMATION

Map ID:	232		
Fid:	10160	Lerootid:	88121
Srcrootid:	30302	Pwsid:	AB676
Srcnum:	01	Pwssrcid:	AB67601
Systemname:	Jim Davis Water System	Systemgrou:	B
Systemtype:	GRPB	Region:	EA
County:	YAKIMA	Smaid:	Not Reported
Ftrespopul:	20	Resconnect:	4
Totalconne:	4	Srcname:	WELL #1
Srctype:	W	Srcusecode:	P
Srcwelldep:	0	Township:	14
Range :	18E	Section:	15
Qtrqtrsect:	SWSE		
Longitude:	-120.559		
Latitude:	46.69662		
Latlongmet:	QtrQtrSe	Srcsuscept:	U
Srcvulnioc:	Not Reported	Srcvulnvoc:	Not Reported
Srcvulnsoc:	Not Reported	Doewelltag:	Not Reported
Srctot6mo:	0	Srctot1yr:	0
Srctot5yr:	0	Srctot10yr:	0
Protection:	Assigned	Pricontact:	5099452946
Priconta 1:	Not Reported	Priconta 2:	112 SELAH RIDGE DR
Priconta 3:	SELAH	Priconta 4:	WA
Priconta 5:	98942		
Priconta 6:	Not Reported		
Pwseffecti:	16-FEB-07	Pwsstatusi:	A
Pwsinactiv:	Not Reported	Srcstatusi:	A
Srceffecti:	16-FEB-07	Srcinactiv:	Not Reported
Floodzonei:	N	Priconta 7:	JIM DAVIS
Srcswinflu:	Not Reported	Latlongdat:	Not Reported
Site id:	WA8000000010161		

Map ID:	223		
Fid:	19808	Lerootid:	69476
Srcrootid:	27882	Pwsid:	AA227
Srcnum:	01	Pwssrcid:	AA22701
Systemname:	THOMPSON WELL	Systemgrou:	B
Systemtype:	GRPB	Region:	EA
County:	YAKIMA	Smaid:	Not Reported
Ftrespopul:	6	Resconnect:	6
Totalconne:	6	Srcname:	WELL #1 - AGL628
Srctype:	W	Srcusecode:	P
Srcwelldep:	324	Township:	14
Range :	18E	Section:	13
Qtrqtrsect:	SESW		
Longitude:	-120.52325		
Latitude:	46.696526		
Latlongmet:	GPS	Srcsuscept:	N
Srcvulnioc:	U	Srcvulnvoc:	H
Srcvulnsoc:	X	Doewelltag:	AGL628
Srctot6mo:	0	Srctot1yr:	0
Srctot5yr:	0	Srctot10yr:	0
Protection:	Assigned	Pricontact:	5096973018

Priconta 1:	Not Reported	Priconta 2:	1551 ELK RIDGE LANE
Priconta 3:	SELAH	Priconta 4:	WA
Priconta 5:	98942		
Priconta 6:	hershelcorbin@gmail.com		
Pwseffecti:	24-JAN-03	Pwsstatusi:	A
Pwsinactiv:	Not Reported	Srcstatusi:	A
Srceffecti:	24-JAN-03	Srcinactiv:	Not Reported
Floodzonei:	N	Priconta 7:	HERSHEL CORBIN
Srcswinflu:	N	Latlongdat:	Not Reported
Site id:	WA8000000019809		

Map ID:	213		
Fid:	712	Lerootid:	47475
Srcrootid:	793	Pwsid:	00703
Srcnum:	01	Pwssrcid:	0070301
Systemname:	WESTRIDGE COMMUNITY WELL	Systemgrou:	B
Systemtype:	GRPB	Region:	EA
County:	YAKIMA	Smaid:	Not Reported
Ftrespopul:	16	Resconnect:	3
Totalconne:	3	Srcname:	WELL #1
Srctype:	W	Srcusecode:	P
Srcwelldep:	328	Township:	14
Range :	18E	Section:	14
Qtrqtrsect:	SWSE		
Longitude:	-120.537		
Latitude:	46.69651		
Latlongmet:	QtrQtrSe	Srcsuscept:	U
Srcvulnioc:	Not Reported	Srcvulnvoc:	Not Reported
Srcvulnsoc:	Not Reported	Doewelltag:	Not Reported
Srctot6mo:	0	Srctot1yr:	0
Srctot5yr:	0	Srctot10yr:	0
Protection:	Assigned	Pricontact:	5096973728
Priconta 1:	Not Reported	Priconta 2:	PO BOX 262
Priconta 3:	SELAH	Priconta 4:	WA
Priconta 5:	98942		
Priconta 6:	Not Reported		
Pwseffecti:	20-DEC-90	Pwsstatusi:	A
Pwsinactiv:	Not Reported	Srcstatusi:	A
Srceffecti:	20-DEC-90	Srcinactiv:	Not Reported
Floodzonei:	N	Priconta 7:	ED BOETTCHER
Srcswinflu:	U	Latlongdat:	Not Reported
Site id:	WA8000000000713		

Map ID:	223		
Fid:	21380	Lerootid:	95783
Srcrootid:	32323	Pwsid:	AC916
Srcnum:	01	Pwssrcid:	AC91601
Systemname:	Christianson Community Well	Systemgrou:	B
Systemtype:	GRPB	Region:	EA
County:	YAKIMA	Smaid:	Not Reported
Ftrespopul:	5	Resconnect:	3
Totalconne:	3	Srcname:	WELL #1 - ABL399
Srctype:	W	Srcusecode:	P
Srcwelldep:	0	Township:	14

GEOCHECK VERSION 2.1
STATE DATABASE WELL INFORMATION

Range :	19E	Section:	18
Qtrqtrsect:	SWSW		
Longitude:	-120.506737		
Latitude:	46.696048		
Latlongmet:	QtrQtrSection	Srcsuscept:	U
Srcvulnioc:	Not Reported	Srcvulnvoc:	Not Reported
Srcvulnsoc:	Not Reported	Doewelltag:	ABL399
Srctot6mo:	0	Srctot1yr:	0
Srctot5yr:	0	Srctot10yr:	0
Protection:	Assigned	Pricontact:	5096531294
Priconta 1:	Not Reported	Priconta 2:	341 BUCHANAN RD
Priconta 3:	SELAH	Priconta 4:	WA
Priconta 5:	98942		
Priconta 6:	Not Reported		
Pwseffecti:	17-SEP-12	Pwsstatusi:	A
Pwsinactiv:	Not Reported	Srcstatusi:	A
Srceffecti:	17-SEP-12	Srcinactiv:	Not Reported
Floodzonei:	N	Priconta 7:	JASON & KATIE CHRISTIANSON
Srcswinflu:	Not Reported	Latlongdat:	04-OCT-12
Site id:	WA8000000021381		

Map ID:	240		
Fid:	25408	Lerootid:	60034
Srcrootid:	15785	Pwsid:	33615
Srcnum:	01	Pwssrcid:	3361501
Systemname:	HOFFMAN WELL	Systemgrou:	B
Systemtype:	GRPB	Region:	EA
County:	YAKIMA	Smaid:	Not Reported
Ftrespopul:	10	Resconnect:	4
Totalconne:	4	Srcname:	WELL 01
Srctype:	W	Srcusecode:	P
Srcwelldep:	219	Township:	14
Range :	19E	Section:	18
Qtrqtrsect:	SESW		
Longitude:	-120.495742		
Latitude:	46.695888		
Latlongmet:	QtrQtrSection	Srcsuscept:	U
Srcvulnioc:	Not Reported	Srcvulnvoc:	Not Reported
Srcvulnsoc:	Not Reported	Doewelltag:	Not Reported
Srctot6mo:	0	Srctot1yr:	0
Srctot5yr:	0	Srctot10yr:	0
Protection:	Assigned	Pricontact:	5096973199
Priconta 1:	Not Reported	Priconta 2:	430 BUCHANAN RD
Priconta 3:	SELAH	Priconta 4:	WA
Priconta 5:	98942		
Priconta 6:	Not Reported		
Pwseffecti:	01-JAN-70	Pwsstatusi:	A
Pwsinactiv:	Not Reported	Srcstatusi:	A
Srceffecti:	01-JAN-70	Srcinactiv:	Not Reported
Floodzonei:	N	Priconta 7:	DEAN BEAM
Srcswinflu:	U	Latlongdat:	Not Reported
Site id:	WA8000000025409		

GEOCHECK VERSION 2.1
STATE DATABASE WELL INFORMATION

Map ID:	213		
Fid:	902	Lerootid:	47412
Srcrootid:	716	Pwsid:	00640
Srcnum:	01	Pwssrcid:	0064001
Systemname:	SUTTON, JERALD L. WATER SYSTEM	Systemgrou:	B
Systemtype:	GRPB	Region:	EA
County:	YAKIMA	Smaid:	Not Reported
Ftrespopul:	6	Resconnect:	2
Totalconne:	2	Srcname:	WELL #1
Srctype:	W	Srcusecode:	P
Srcwelldep:	260	Township:	14
Range :	18E	Section:	23
Qtrqtrsect:	NENW		
Longitude:	-120.542966		
Latitude:	46.6943		
Latlongmet:	GPS	Srcsuscept:	N
Srcvulnioc:	U	Srcvulnvoc:	H
Srcvulnsoc:	X	Doewelltag:	Not Reported
Srctot6mo:	0	Srctot1yr:	0
Srctot5yr:	0	Srctot10yr:	0
Protection:	Assigned	Pricontact:	5096975831
Priconta 1:	Not Reported	Priconta 2:	237 TIBBLING RD
Priconta 3:	SELAH	Priconta 4:	WA
Priconta 5:	98942		
Priconta 6:	Not Reported		
Pwseffecti:	20-MAR-91	Pwsstatusi:	A
Pwsinactiv:	Not Reported	Srcstatusi:	A
Srceffecti:	20-MAR-91	Srcinactiv:	Not Reported
Floodzonei:	N	Priconta 7:	RICK & LAURA KELLY
Srcswinflu:	U	Latlongdat:	Not Reported
Site id:	WA8000000000903		

Map ID:	240		
Fid:	12644	Lerootid:	58075
Srcrootid:	13218	Pwsid:	23280
Srcnum:	01	Pwssrcid:	2328001
Systemname:	YAK CO - GALA ESTATES WATER SYSTEM	Systemgrou:	A
Systemtype:	Comm	Region:	EA
County:	YAKIMA	Smaid:	117
Ftrespopul:	119	Resconnect:	37
Totalconne:	37	Srcname:	WELL #1 - AEP546
Srctype:	W	Srcusecode:	P
Srcwelldep:	449	Township:	14
Range :	19E	Section:	19
Qtrqtrsect:	NWNE		
Longitude:	-120.496862		
Latitude:	46.693363		
Latlongmet:	GPS	Srcsuscept:	L
Srcvulnioc:	H	Srcvulnvoc:	L
Srcvulnsoc:	L	Doewelltag:	AEP546
Srctot6mo:	100	Srctot1yr:	140
Srctot5yr:	310	Srctot10yr:	440
Protection:	CFR	Pricontact:	5095742300

GEOCHECK VERSION 2.1
STATE DATABASE WELL INFORMATION

Priconta 1:	YAKIMA CO PUBLIC SERVICES DEPT	Priconta 2:	128 N 2ND ST - 4TH FLOOR COURTHOUSE
Priconta 3:	YAKIMA	Priconta 4:	WA
Priconta 5:	98901		
Priconta 6:	joe.stump@co.yakima.wa.us		
Pwseffecti:	01-JUL-78	Pwsstatusi:	A
Pwsinactiv:	Not Reported	Srcstatusi:	A
Srceffecti:	01-JAN-70	Srcinactiv:	Not Reported
Floodzonei:	N	Priconta 7:	JOE STUMP
Srcswinflu:	U	Latlongdat:	Not Reported
Site id:	WA8000000012645		

Map ID:	232		
Fid:	26301	Lerootid:	87596
Srcrootid:	30120	Pwsid:	AB576
Srcnum:	01	Pwssrcid:	AB57601
Systemname:	Shaul Water System	Systemgrou:	B
Systemtype:	GRPB	Region:	EA
County:	YAKIMA	Smaid:	Not Reported
Ftrespopul:	3	Resconnect:	3
Totalconne:	3	Srcname:	WELL #1 - ALE714
Srctype:	W	Srcusecode:	P
Srcwelldep:	267	Township:	14
Range :	18E	Section:	22
Qtrqtrsect:	NENW		
Longitude:	-120.559		
Latitude:	46.69296		
Latlongmet:	QtrQtrSe	Srcsuscept:	U
Srcvulnioc:	Not Reported	Srcvulnvoc:	Not Reported
Srcvulnsoc:	Not Reported	Doewelltag:	ALE714
Srctot6mo:	0	Srctot1yr:	0
Srctot5yr:	0	Srctot10yr:	0
Protection:	Assigned	Pricontact:	5099661577
Priconta 1:	Not Reported	Priconta 2:	361 S MITCHELL DR
Priconta 3:	YAKIMA	Priconta 4:	WA
Priconta 5:	98908		
Priconta 6:	Not Reported		
Pwseffecti:	19-OCT-06	Pwsstatusi:	A
Pwsinactiv:	Not Reported	Srcstatusi:	A
Srceffecti:	19-OCT-06	Srcinactiv:	Not Reported
Floodzonei:	N	Priconta 7:	VICTOR SHAUL
Srcswinflu:	Not Reported	Latlongdat:	Not Reported
Site id:	WA8000000026302		

Map ID:	213		
Fid:	2107	Lerootid:	47898
Srcrootid:	1263	Pwsid:	01126
Srcnum:	01	Pwssrcid:	0112601
Systemname:	SOLE ROAD A	Systemgrou:	B
Systemtype:	GRPB	Region:	EA
County:	YAKIMA	Smaid:	Not Reported
Ftrespopul:	5	Resconnect:	2
Totalconne:	2	Srcname:	WELL 1
Srctype:	W	Srcusecode:	P
Srcwelldep:	142	Township:	14

GEOCHECK VERSION 2.1
STATE DATABASE WELL INFORMATION

Range :	18E	Section:	23
Qtrqtrsect:	NENW		
Longitude:	-120.537		
Latitude:	46.69284		
Latlongmet:	QtrQtrSe	Srcsuscept:	U
Srcvulnioc:	Not Reported	Srcvulnvoc:	Not Reported
Srcvulnsoc:	Not Reported	Doewelltag:	Not Reported
Srctot6mo:	0	Srctot1yr:	0
Srctot5yr:	0	Srctot10yr:	0
Protection:	Assigned	Pricontact:	0000000000
Priconta 1:	Not Reported	Priconta 2:	801 SUMMITVIEW AVE
Priconta 3:	YAKIMA	Priconta 4:	WA
Priconta 5:	98902		
Priconta 6:	Not Reported		
Pwseffecti:	25-OCT-01	Pwsstatusi:	I
Pwsinactiv:	25-OCT-01	Srcstatusi:	I
Srceffecti:	01-JAN-70	Srcinactiv:	24-MAY-00
Floodzonei:	N	Priconta 7:	PRIMARY CONTACT WS# 01126 SOLE ROAD
Srcswinflu:	U	Latlongdat:	Not Reported
Site id:	WA8000000002108		

Map ID:	213		
Fid:	3517	Lerootid:	52777
Srcrootid:	6645	Pwsid:	06005
Srcnum:	01	Pwssrcid:	0600501
Systemname:	SOLE B WELL	Systemgrou:	B
Systemtype:	GRPB	Region:	EA
County:	YAKIMA	Smaid:	Not Reported
Ftrespopul:	5	Resconnect:	2
Totalconne:	2	Srcname:	WELL 01
Srctype:	W	Srcusecode:	P
Srcwelldep:	144	Township:	14
Range :	18E	Section:	23
Qtrqtrsect:	NENW		
Longitude:	-120.537		
Latitude:	46.69284		
Latlongmet:	QtrQtrSe	Srcsuscept:	U
Srcvulnioc:	Not Reported	Srcvulnvoc:	Not Reported
Srcvulnsoc:	Not Reported	Doewelltag:	Not Reported
Srctot6mo:	0	Srctot1yr:	0
Srctot5yr:	0	Srctot10yr:	0
Protection:	Assigned	Pricontact:	0000000000
Priconta 1:	Not Reported	Priconta 2:	RT 2 BOX 2119B
Priconta 3:	SELAH	Priconta 4:	WA
Priconta 5:	98942		
Priconta 6:	Not Reported		
Pwseffecti:	01-FEB-81	Pwsstatusi:	A
Pwsinactiv:	Not Reported	Srcstatusi:	A
Srceffecti:	01-JAN-70	Srcinactiv:	Not Reported
Floodzonei:	N	Priconta 7:	PRIMARY CONTACT WS# 06005 SOLE B
Srcswinflu:	U	Latlongdat:	Not Reported
Site id:	WA8000000003518		

GEOCHECK VERSION 2.1
STATE DATABASE WELL INFORMATION

Map ID:	213		
Fid:	15446	Lerootid:	50519
Srcrootid:	4185	Pwsid:	03747
Srcnum:	01	Pwssrcid:	0374701
Systemname:	HUMPHRIES, JACK WATER SYSTEM	Systemgrou:	B
Systemtype:	GRPB	Region:	EA
County:	YAKIMA	Smaid:	Not Reported
Ftrespopul:	9	Resconnect:	2
Totalconne:	2	Srcname:	HUMPHRIES WELL
Srctype:	W	Srcusecode:	P
Srcwelldep:	398	Township:	14
Range :	18E	Section:	23
Qtrqtrsect:	NENE		
Longitude:	-120.532		
Latitude:	46.69283		
Latlongmet:	QtrQtrSe	Srcsuscept:	U
Srcvulnioc:	Not Reported	Srcvulnvoc:	Not Reported
Srcvulnsoc:	Not Reported	Doewelltag:	Not Reported
Srctot6mo:	0	Srctot1yr:	0
Srctot5yr:	0	Srctot10yr:	0
Protection:	Assigned	Pricontact:	5096978928
Priconta 1:	Not Reported	Priconta 2:	120 HUMAN LANE
Priconta 3:	SELAH	Priconta 4:	WA
Priconta 5:	98942		
Priconta 6:	Not Reported		
Pwseffecti:	15-JUL-94	Pwsstatusi:	A
Pwsinactiv:	Not Reported	Srcstatusi:	A
Srceffecti:	15-JUL-94	Srcinactiv:	Not Reported
Floodzonei:	N	Priconta 7:	JOHN NALEWAJEK
Srcswinflu:	U	Latlongdat:	Not Reported
Site id:	WA8000000015447		

Map ID:	213		
Fid:	22954	Lerootid:	51574
Srcrootid:	5314	Pwsid:	04802
Srcnum:	01	Pwssrcid:	0480201
Systemname:	BUCHANAN SUBDIVISION	Systemgrou:	B
Systemtype:	GRPB	Region:	EA
County:	YAKIMA	Smaid:	Not Reported
Ftrespopul:	23	Resconnect:	8
Totalconne:	8	Srcname:	WELL #1
Srctype:	W	Srcusecode:	P
Srcwelldep:	571	Township:	14
Range :	18E	Section:	23
Qtrqtrsect:	NENE		
Longitude:	-120.532		
Latitude:	46.69283		
Latlongmet:	QtrQtrSe	Srcsuscept:	U
Srcvulnioc:	Not Reported	Srcvulnvoc:	Not Reported
Srcvulnsoc:	Not Reported	Doewelltag:	Not Reported
Srctot6mo:	0	Srctot1yr:	0
Srctot5yr:	0	Srctot10yr:	0
Protection:	Assigned	Pricontact:	5099499348

Priconta 1:	Not Reported	Priconta 2:	221 TWIN PEAKS RD
Priconta 3:	SELAH	Priconta 4:	WA
Priconta 5:	98942		
Priconta 6:	Not Reported		
Pwseffecti:	14-SEP-95	Pwsstatusi:	A
Pwsinactiv:	Not Reported	Srcstatusi:	A
Srceffecti:	14-SEP-95	Srcinactiv:	Not Reported
Floodzonei:	N	Priconta 7:	RON CARLSON
Srcswinflu:	U	Latlongdat:	Not Reported
Site id:	WA8000000022955		

Map ID:	246		
Fid:	12315	Lerootid:	49821
Srcrootid:	3401	Pwsid:	03049
Srcnum:	01	Pwssrcid:	0304901
Systemname:	WICKSTROM COMMUNITY WELL	Systemgrou:	B
Systemtype:	GRPB	Region:	EA
County:	YAKIMA	Smaid:	Not Reported
Ftrespopul:	23	Resconnect:	7
Totalconne:	7	Srcname:	WICKSTROM WELL #1
Srctype:	W	Srcusecode:	P
Srcwelldep:	331	Township:	14
Range :	18E	Section:	24
Qtrqtrsect:	NENW		
Longitude:	-120.516		
Latitude:	46.69267		
Latlongmet:	QtrQtrSe	Srcsuscept:	U
Srcvulnioc:	Not Reported	Srcvulnvoc:	Not Reported
Srcvulnsoc:	Not Reported	Doewelltag:	Not Reported
Srctot6mo:	0	Srctot1yr:	0
Srctot5yr:	0	Srctot10yr:	0
Protection:	Assigned	Pricontact:	5096974104
Priconta 1:	Not Reported	Priconta 2:	331 WICKSTROM LN
Priconta 3:	SELAH	Priconta 4:	WA
Priconta 5:	98942		
Priconta 6:	Not Reported		
Pwseffecti:	14-JAN-94	Pwsstatusi:	A
Pwsinactiv:	Not Reported	Srcstatusi:	A
Srceffecti:	14-JAN-94	Srcinactiv:	Not Reported
Floodzonei:	N	Priconta 7:	PETER MORRIS
Srcswinflu:	U	Latlongdat:	Not Reported
Site id:	WA8000000012316		

Map ID:	246		
Fid:	14541	Lerootid:	48959
Srcrootid:	2436	Pwsid:	02187
Srcnum:	01	Pwssrcid:	0218701
Systemname:	RICHTER WATER SYSTEM	Systemgrou:	B
Systemtype:	GRPB	Region:	EA
County:	YAKIMA	Smaid:	Not Reported
Ftrespopul:	12	Resconnect:	4
Totalconne:	4	Srcname:	WELL 1
Srctype:	W	Srcusecode:	P
Srcwelldep:	225	Township:	14

GEOCHECK VERSION 2.1
STATE DATABASE WELL INFORMATION

Range :	18E	Section:	24
Qtrqtrsect:	NENW		
Longitude:	-120.516		
Latitude:	46.69267		
Latlongmet:	QtrQtrSe	Srcsuscept:	N
Srcvulnioc:	U	Srcvulnvoc:	H
Srcvulnsoc:	X	Doewelltag:	Not Reported
Srctot6mo:	0	Srctot1yr:	0
Srctot5yr:	0	Srctot10yr:	0
Protection:	Assigned	Pricontact:	5096975690
Priconta 1:	Not Reported	Priconta 2:	PO BOX 872
Priconta 3:	SELAH	Priconta 4:	WA
Priconta 5:	98942		
Priconta 6:	Not Reported		
Pwseffecti:	09-MAR-93	Pwsstatusi:	A
Pwsinactiv:	Not Reported	Srcstatusi:	A
Srceffecti:	09-MAR-93	Srcinactiv:	Not Reported
Floodzonei:	N	Priconta 7:	FRED & JENNIFER RICHTER
Srcswinflu:	U	Latlongdat:	Not Reported
Site id:	WA8000000014542		

Map ID:	240		
Fid:	4016	Lerootid:	55128
Srcrootid:	9256	Pwsid:	08356
Srcnum:	01	Pwssrcid:	0835601
Systemname:	BRIDGEVIEW HOMESITES WATER ASSN	Systemstatu:	A
Systemtype:	Comm	Region:	EA
County:	YAKIMA	Smaid:	Not Reported
Ftrespopul:	80	Resconnect:	21
Totalconne:	21	Srcname:	WELL #1 AFK951
Srctype:	W	Srcusecode:	P
Srcwelldep:	382	Township:	14
Range :	19E	Section:	19
Qtrqtrsect:	NWNW		
Longitude:	-120.500332		
Latitude:	46.692585		
Latlongmet:	GPS	Srcsuscept:	H
Srcvulnioc:	M	Srcvulnvoc:	M
Srcvulnsoc:	M	Doewelltag:	AFK951
Srctot6mo:	220	Srctot1yr:	310
Srctot5yr:	700	Srctot10yr:	980
Protection:	CFR	Pricontact:	5094573137
Priconta 1:	WATER TECH	Priconta 2:	1302 S FIRST AVE
Priconta 3:	YAKIMA	Priconta 4:	WA
Priconta 5:	98902		
Priconta 6:	jordan3137@msn.com		
Pwseffecti:	01-JAN-70	Pwsstatusi:	A
Pwsinactiv:	Not Reported	Srcstatusi:	A
Srceffecti:	01-JAN-70	Srcinactiv:	Not Reported
Floodzonei:	N	Priconta 7:	ARTHUR JORDAN
Srcswinflu:	U	Latlongdat:	Not Reported
Site id:	WA8000000004017		

GEOCHECK VERSION 2.1
STATE DATABASE WELL INFORMATION

Map ID:	213		
Fid:	10170	Lerootid:	86679
Srcrootid:	29843	Pwsid:	AB388
Srcnum:	01	Pwssrcid:	AB38801
Systemname:	Moore Water System	Systemgrou:	B
Systemtype:	GRPB	Region:	EA
County:	YAKIMA	Smaid:	Not Reported
Ftrespopul:	2	Resconnect:	1
Totalconne:	1	Srcname:	WELL #1 - AGL622
Srctype:	W	Srcusecode:	P
Srcwelldep:	84	Township:	14
Range :	19E	Section:	19
Qtrqtrsect:	NWNW		
Longitude:	-120.506		
Latitude:	46.69255		
Latlongmet:	QtrQtrSe	Srcsuscept:	H
Srcvulnioc:	H	Srcvulnvoc:	H
Srcvulnsoc:	U	Doewelltag:	AGL622
Srctot6mo:	0	Srctot1yr:	0
Srctot5yr:	0	Srctot10yr:	0
Protection:	Assigned	Pricontact:	5099450522
Priconta 1:	Not Reported	Priconta 2:	505 AMES
Priconta 3:	SELAH	Priconta 4:	WA
Priconta 5:	98942		
Priconta 6:	BRETM@BENTONREA.COM		
Pwseffecti:	13-NOV-12	Pwsstatusi:	I
Pwsinactiv:	13-NOV-12	Srcstatusi:	I
Srceffecti:	20-APR-06	Srcinactiv:	13-NOV-12
Floodzonei:	N	Priconta 7:	GERRY MOORE
Srcswinflu:	U	Latlongdat:	Not Reported
Site id:	WA8000000010171		

Map ID:	213		
Fid:	3983	Lerootid:	55137
Srcrootid:	9269	Pwsid:	08365
Srcnum:	01	Pwssrcid:	0836501
Systemname:	SOLE F WELL	Systemgrou:	B
Systemtype:	GRPB	Region:	EA
County:	YAKIMA	Smaid:	Not Reported
Ftrespopul:	4	Resconnect:	2
Totalconne:	2	Srcname:	SOLE F
Srctype:	W	Srcusecode:	P
Srcwelldep:	124	Township:	14
Range :	18E	Section:	23
Qtrqtrsect:	NENW		
Longitude:	-120.540433		
Latitude:	46.692466		
Latlongmet:	GPS	Srcsuscept:	N
Srcvulnioc:	U	Srcvulnvoc:	H
Srcvulnsoc:	X	Doewelltag:	Not Reported
Srctot6mo:	0	Srctot1yr:	0
Srctot5yr:	0	Srctot10yr:	0
Protection:	Assigned	Pricontact:	5096986971

Priconta 1:	Not Reported	Priconta 2:	330 SOLE ROAD
Priconta 3:	SELAH	Priconta 4:	WA
Priconta 5:	98942		
Priconta 6:	Not Reported		
Pwseffecti:	01-JUL-81	Pwsstatusi:	A
Pwsinactiv:	Not Reported	Srcstatusi:	A
Srceffecti:	01-JAN-70	Srcinactiv:	Not Reported
Floodzonei:	N	Priconta 7:	RICHARD WEEKS
Srcswinflu:	U	Latlongdat:	Not Reported
Site id:	WA8000000003984		

Map ID:	248		
Fid:	2744	Lerootid:	51816
Srcrootid:	5580	Pwsid:	05044
Srcnum:	01	Pwssrcid:	0504401
Systemname:	EAST PAMONA WATER ASSOCIATION	Systemgrou:	B
Systemtype:	GRPB	Region:	EA
County:	YAKIMA	Smaid:	Not Reported
Ftrespopul:	10	Resconnect:	2
Totalconne:	2	Srcname:	WELL #1
Srctype:	W	Srcusecode:	P
Srcwelldep:	210	Township:	14
Range :	19E	Section:	20
Qtrqtrsect:	NWNE		
Longitude:	-120.479		
Latitude:	46.69218		
Latlongmet:	QtrQtrSe	Srcsuscept:	U
Srcvulnioc:	Not Reported	Srcvulnvoc:	Not Reported
Srcvulnsoc:	Not Reported	Doewelltag:	Not Reported
Srctot6mo:	0	Srctot1yr:	0
Srctot5yr:	0	Srctot10yr:	0
Protection:	Assigned	Pricontact:	5095768202
Priconta 1:	Not Reported	Priconta 2:	1257 SR 821
Priconta 3:	YAKIMA	Priconta 4:	WA
Priconta 5:	98901		
Priconta 6:	Not Reported		
Pwseffecti:	24-JAN-96	Pwsstatusi:	A
Pwsinactiv:	Not Reported	Srcstatusi:	A
Srceffecti:	24-JAN-96	Srcinactiv:	Not Reported
Floodzonei:	N	Priconta 7:	DIXIE MOBLEY
Srcswinflu:	U	Latlongdat:	Not Reported
Site id:	WA8000000002745		

Map ID:	248		
Fid:	8583	Lerootid:	48864
Srcrootid:	2335	Pwsid:	02092
Srcnum:	01	Pwssrcid:	0209201
Systemname:	POMONA TAVERN	Systemgrou:	B
Systemtype:	GRPB	Region:	EA
County:	YAKIMA	Smaid:	Not Reported
Ftrespopul:	0	Resconnect:	0
Totalconne:	1	Srcname:	POMONA TAVERN WELL
Srctype:	W	Srcusecode:	P
Srcwelldep:	100	Township:	14

GEOCHECK VERSION 2.1
STATE DATABASE WELL INFORMATION

Range :	19E	Section:	20
Qtrqtrsect:	NWNE		
Longitude:	-120.477233		
Latitude:	46.690775		
Latlongmet:	GPS	Srcsuscept:	N
Srcvulnioc:	U	Srcvulnvoc:	H
Srcvulnsoc:	X	Doewelltag:	Not Reported
Srctot6mo:	0	Srctot1yr:	0
Srctot5yr:	0	Srctot10yr:	0
Protection:	Assigned	Pricontact:	5095751946
Priconta 1:	Not Reported	Priconta 2:	1010 SR 821
Priconta 3:	YAKIMA	Priconta 4:	WA
Priconta 5:	98901		
Priconta 6:	Not Reported		
Pwseffecti:	07-JAN-93	Pwsstatusi:	A
Pwsinactiv:	Not Reported	Srcstatusi:	A
Srceffecti:	07-JAN-93	Srcinactiv:	Not Reported
Floodzonei:	N	Priconta 7:	OTTO SIEBER
Srcswinflu:	U	Latlongdat:	Not Reported
Site id:	WA8000000008584		

Map ID:	257		
Fid:	23592	Lerootid:	57355
Srcrootid:	12272	Pwsid:	19056
Srcnum:	05	Pwssrcid:	1905605
Systemname:	DESERT AIRE OWNER ASSN	Systemgrou:	A
Systemtype:	Comm	Region:	EA
County:	GRANT	Smaid:	Not Reported
Ftrespopul:	1683	Resconnect:	1093
Totalconne:	1122	Srcname:	WELL #6 AIRPORT - AEH398
Srctype:	W	Srcusecode:	P
Srcwelldep:	120	Township:	14
Range :	23E	Section:	22
Qtrqtrsect:	NWSW		
Longitude:	-119.92717		
Latitude:	46.689893		
Latlongmet:	GPS	Srcsuscept:	L
Srcvulnioc:	H	Srcvulnvoc:	L
Srcvulnsoc:	L	Doewelltag:	AEH398
Srctot6mo:	450	Srctot1yr:	631
Srctot5yr:	1413	Srctot10yr:	2000
Protection:	CFR	Pricontact:	5099325202
Priconta 1:	Not Reported	Priconta 2:	504 CLUBHOUSE WY
Priconta 3:	DESERT AIRE	Priconta 4:	WA
Priconta 5:	99349		
Priconta 6:	guillen@desertaire.org		
Pwseffecti:	01-JAN-70	Pwsstatusi:	A
Pwsinactiv:	Not Reported	Srcstatusi:	A
Srceffecti:	31-OCT-97	Srcinactiv:	Not Reported
Floodzonei:	N	Priconta 7:	CHRISTOPHER GUILLEN
Srcswinflu:	U	Latlongdat:	Not Reported
Site id:	WA8000000023593		

GEOCHECK VERSION 2.1
STATE DATABASE WELL INFORMATION

Map ID:	213		
Fid:	11080	Lerootid:	70010
Srcrootid:	28087	Pwsid:	AA323
Srcnum:	01	Pwssrcid:	AA32301
Systemname:	CCK WATER SYSTEM	Systemgrou:	B
Systemtype:	GRPB	Region:	EA
County:	YAKIMA	Smaid:	Not Reported
Ftrespopul:	10	Resconnect:	2
Totalconne:	2	Srcname:	WELL #1 - AHK629
Srctype:	W	Srcusecode:	P
Srcwelldep:	120	Township:	14
Range :	18E	Section:	23
Qtrqtrsect:	SESW		
Longitude:	-120.54292		
Latitude:	46.689813		
Latlongmet:	GPS	Srcsuscept:	N
Srcvulnioc:	U	Srcvulnvoc:	H
Srcvulnsoc:	X	Doewelltag:	AHK629
Srctot6mo:	0	Srctot1yr:	0
Srctot5yr:	0	Srctot10yr:	0
Protection:	Assigned	Pricontact:	5096983363
Priconta 1:	Not Reported	Priconta 2:	3091 SELAH LOOP ROAD
Priconta 3:	SELAH	Priconta 4:	WA
Priconta 5:	98942		
Priconta 6:	Not Reported		
Pwseffecti:	23-APR-03	Pwsstatusi:	A
Pwsinactiv:	Not Reported	Srcstatusi:	A
Srceffecti:	23-APR-03	Srcinactiv:	Not Reported
Floodzonei:	N	Priconta 7:	DAVE PALMER
Srcswinflu:	N	Latlongdat:	Not Reported
Site id:	WA8000000011081		

Map ID:	258		
Fid:	30507	Lerootid:	55153
Srcrootid:	9288	Pwsid:	08381
Srcnum:	01	Pwssrcid:	0838101
Systemname:	COLLINS AQUA FLO	Systemgrou:	B
Systemtype:	GRPB	Region:	EA
County:	YAKIMA	Smaid:	Not Reported
Ftrespopul:	10	Resconnect:	4
Totalconne:	4	Srcname:	AGB225 WELL 1
Srctype:	W	Srcusecode:	P
Srcwelldep:	205	Township:	14
Range :	18E	Section:	22
Qtrqtrsect:	NESW		
Longitude:	-120.559974		
Latitude:	46.689124		
Latlongmet:	QtrQtrSection	Srcsuscept:	U
Srcvulnioc:	Not Reported	Srcvulnvoc:	Not Reported
Srcvulnsoc:	Not Reported	Doewelltag:	AGB225
Srctot6mo:	0	Srctot1yr:	0
Srctot5yr:	0	Srctot10yr:	0
Protection:	Assigned	Pricontact:	5096984529

Priconta 1:	Not Reported	Priconta 2:	101 COLLINS ROAD
Priconta 3:	SELAH	Priconta 4:	WA
Priconta 5:	98942		
Priconta 6:	Not Reported		
Pwseffecti:	13-DEC-01	Pwsstatusi:	A
Pwsinactiv:	Not Reported	Srcstatusi:	A
Srceffecti:	13-DEC-01	Srcinactiv:	Not Reported
Floodzonei:	N	Priconta 7:	WARREN & LESLIE BROWN
Srcswinflu:	U	Latlongdat:	Not Reported
Site id:	WA8000000030508		

Map ID:	213		
Fid:	15871	Lerootid:	51086
Srcrootid:	4788	Pwsid:	04314
Srcnum:	01	Pwssrcid:	0431401
Systemname:	W & D VAN ALSTINE WATER SYSTEM	Systemgrou:	B
Systemtype:	GRPB	Region:	EA
County:	YAKIMA	Smaid:	Not Reported
Ftrespopul:	8	Resconnect:	3
Totalconne:	3	Srcname:	WELL #1
Srctype:	W	Srcusecode:	P
Srcwelldep:	131	Township:	14
Range :	18E	Section:	24
Qtrqtrsect:	NWSE		
Longitude:	-120.527		
Latitude:	46.6891		
Latlongmet:	QtrQtrSe	Srcsuscept:	U
Srcvulnioc:	Not Reported	Srcvulnvoc:	Not Reported
Srcvulnsoc:	Not Reported	Doewelltag:	Not Reported
Srctot6mo:	0	Srctot1yr:	0
Srctot5yr:	0	Srctot10yr:	0
Protection:	Assigned	Pricontact:	3606989287
Priconta 1:	Not Reported	Priconta 2:	9365 NW KLAHOWYA TRAIL
Priconta 3:	BREMERTON	Priconta 4:	WA
Priconta 5:	98312		
Priconta 6:	Not Reported		
Pwseffecti:	28-MAR-95	Pwsstatusi:	A
Pwsinactiv:	Not Reported	Srcstatusi:	A
Srceffecti:	28-MAR-95	Srcinactiv:	Not Reported
Floodzonei:	N	Priconta 7:	SCOTT & LISA GREER
Srcswinflu:	U	Latlongdat:	Not Reported
Site id:	WA8000000015872		

Map ID:	213		
Fid:	22236	Lerootid:	51592
Srcrootid:	5335	Pwsid:	04820
Srcnum:	01	Pwssrcid:	0482001
Systemname:	KODI DOMESTIC WATER SYSTEM	Systemgrou:	B
Systemtype:	GRPB	Region:	EA
County:	YAKIMA	Smaid:	Not Reported
Ftrespopul:	16	Resconnect:	8
Totalconne:	8	Srcname:	WELL #1
Srctype:	W	Srcusecode:	P
Srcwelldep:	289	Township:	14

GEOCHECK VERSION 2.1
STATE DATABASE WELL INFORMATION

Range :	18E	Section:	24
Qtrqtrsect:	NESW		
Longitude:	-120.511		
Latitude:	46.68894		
Latlongmet:	QtrQtrSe	Srcsuscept:	U
Srcvulnioc:	Not Reported	Srcvulnvoc:	Not Reported
Srcvulnsoc:	Not Reported	Doewelltag:	Not Reported
Srctot6mo:	0	Srctot1yr:	0
Srctot5yr:	0	Srctot10yr:	0
Protection:	Assigned	Pricontact:	5096974448
Priconta 1:	Not Reported	Priconta 2:	50 KODIAK RD
Priconta 3:	SELAH	Priconta 4:	WA
Priconta 5:	98942		
Priconta 6:	Not Reported		
Pwseffecti:	25-SEP-95	Pwsstatusi:	A
Pwsinactiv:	Not Reported	Srcstatusi:	A
Srceffecti:	25-SEP-95	Srcinactiv:	Not Reported
Floodzonei:	N	Priconta 7:	HEIDI HERZOG
Srcswinflu:	U	Latlongdat:	Not Reported
Site id:	WA8000000022237		

Map ID:	259		
Fid:	28793	Lerootid:	52960
Srcrootid:	6845	Pwsid:	06188
Srcnum:	01	Pwssrcid:	0618801
Systemname:	YAK CO - KODI SOUTH #1	Systemgrou:	B
Systemtype:	GRPB	Region:	EA
County:	YAKIMA	Smaid:	117
Ftrespopul:	24	Resconnect:	8
Totalconne:	8	Srcname:	WELL #1 - ACE483
Srctype:	W	Srcusecode:	P
Srcwelldep:	308	Township:	14
Range :	18E	Section:	24
Qtrqtrsect:	NESW		
Longitude:	-120.51728		
Latitude:	46.688842		
Latlongmet:	QtrQtrSection	Srcsuscept:	U
Srcvulnioc:	Not Reported	Srcvulnvoc:	Not Reported
Srcvulnsoc:	Not Reported	Doewelltag:	ACE483
Srctot6mo:	0	Srctot1yr:	0
Srctot5yr:	0	Srctot10yr:	0
Protection:	Assigned	Pricontact:	5095742300
Priconta 1:	YAKIMA CO PUBLIC SERVICES DEPT	Priconta 2:	128 N 2ND ST - 4TH FLOOR COURTHOUSE
Priconta 3:	YAKIMA	Priconta 4:	WA
Priconta 5:	98901		
Priconta 6:	joe.stump@co.yakima.wa.us		
Pwseffecti:	06-OCT-97	Pwsstatusi:	A
Pwsinactiv:	Not Reported	Srcstatusi:	A
Srceffecti:	06-OCT-97	Srcinactiv:	Not Reported
Floodzonei:	N	Priconta 7:	JOE STUMP
Srcswinflu:	U	Latlongdat:	Not Reported
Site id:	WA8000000028794		

GEOCHECK VERSION 2.1
STATE DATABASE WELL INFORMATION

Map ID:	259		
Fid:	19962	Lerootid:	52961
Srcrootid:	6846	Pwsid:	06189
Srcnum:	01	Pwssrcid:	0618901
Systemname:	YAK CO - KODI SOUTH #2	Systemgrou:	B
Systemtype:	GRPB	Region:	EA
County:	YAKIMA	Smaid:	117
Ftrespopul:	24	Resconnect:	8
Totalconne:	8	Srcname:	WELL #1 - ACE484
Srctype:	W	Srcusecode:	P
Srcwelldep:	308	Township:	14
Range :	18E	Section:	24
Qtrqtrsect:	NESW		
Longitude:	-120.51728		
Latitude:	46.688842		
Latlongmet:	QtrQtrSection	Srcsuscept:	U
Srcvulnioc:	Not Reported	Srcvulnvoc:	Not Reported
Srcvulnsoc:	Not Reported	Doewelltag:	ACE484
Srctot6mo:	0	Srctot1yr:	0
Srctot5yr:	0	Srctot10yr:	0
Protection:	Assigned	Pricontact:	5095742300
Priconta 1:	YAKIMA CO PUBLIC SERVICES DEPT	Priconta 2:	128 N 2ND ST - 4TH FLOOR COURTHOUSE
Priconta 3:	YAKIMA	Priconta 4:	WA
Priconta 5:	98901		
Priconta 6:	joe.stump@co.yakima.wa.us		
Pwseffecti:	06-OCT-97	Pwsstatusi:	A
Pwsinactiv:	Not Reported	Srcstatusi:	A
Srceffecti:	06-OCT-97	Srcinactiv:	Not Reported
Floodzonei:	N	Priconta 7:	JOE STUMP
Srcswinflu:	U	Latlongdat:	Not Reported
Site id:	WA8000000019963		

Map ID:	213		
Fid:	5829	Lerootid:	57691
Srcrootid:	12699	Pwsid:	20788
Srcnum:	01	Pwssrcid:	2078801
Systemname:	NAGLER ESTATES WATER USERS ASSN	Systemgrou:	A
Systemtype:	Comm	Region:	EA
County:	YAKIMA	Smaid:	Not Reported
Ftrespopul:	54	Resconnect:	19
Totalconne:	19	Srcname:	KASSNER WELL
Srctype:	W	Srcusecode:	E
Srcwelldep:	320	Township:	14
Range :	18E	Section:	24
Qtrqtrsect:	SWNW		
Longitude:	-120.528787		
Latitude:	46.688732		
Latlongmet:	GPS	Srcsuscept:	L
Srcvulnioc:	Not Reported	Srcvulnvoc:	Not Reported
Srcvulnsoc:	L	Doewelltag:	Not Reported
Srctot6mo:	220	Srctot1yr:	310
Srctot5yr:	700	Srctot10yr:	980
Protection:	CFR	Pricontact:	5094573631

Priconta 1:	INDEPENDENT WATER SERVICE	Priconta 2:	6 N FIFTH AVE
Priconta 3:	YAKIMA	Priconta 4:	WA
Priconta 5:	98902		
Priconta 6:	indwaterserv@gmx.com		
Pwseffecti:	01-DEC-83	Pwsstatusi:	A
Pwsinactiv:	Not Reported	Srcstatusi:	A
Srceffecti:	01-JAN-70	Srcinactiv:	Not Reported
Floodzonei:	N	Priconta 7:	DWIGHT LAURVICK
Srcswinflu:	U	Latlongdat:	Not Reported
Site id:	WA8000000005830		

Map ID:	213		
Fid:	29706	Lerootid:	57691
Srcrootid:	28784	Pwsid:	20788
Srcnum:	02	Pwssrcid:	2078802
Systemname:	NAGLER ESTATES WATER USERS ASSN	Systemgrou:	A
Systemtype:	Comm	Region:	EA
County:	YAKIMA	Smaid:	Not Reported
Ftrespopul:	54	Resconnect:	19
Totalconne:	19	Srcname:	WELL #2 - AKF940
Srctype:	W	Srcusecode:	P
Srcwelldep:	155	Township:	14
Range :	18E	Section:	24
Qtrqtrsect:	SWNW		
Longitude:	-120.528826		
Latitude:	46.688666		
Latlongmet:	GPS	Srcsuscept:	H
Srcvulnioc:	M	Srcvulnvoc:	M
Srcvulnsoc:	L	Doewelltag:	AKF940
Srctot6mo:	80	Srctot1yr:	110
Srctot5yr:	250	Srctot10yr:	360
Protection:	CFR	Pricontact:	5094573631
Priconta 1:	INDEPENDENT WATER SERVICE	Priconta 2:	6 N FIFTH AVE
Priconta 3:	YAKIMA	Priconta 4:	WA
Priconta 5:	98902		
Priconta 6:	indwaterserv@gmx.com		
Pwseffecti:	01-DEC-83	Pwsstatusi:	A
Pwsinactiv:	Not Reported	Srcstatusi:	A
Srceffecti:	13-JUL-04	Srcinactiv:	Not Reported
Floodzonei:	N	Priconta 7:	DWIGHT LAURVICK
Srcswinflu:	U	Latlongdat:	14-JUN-05
Site id:	WA8000000029707		

Map ID:	257		
Fid:	5246	Lerootid:	57355
Srcrootid:	12271	Pwsid:	19056
Srcnum:	04	Pwssrcid:	1905604
Systemname:	DESERT AIRE OWNER ASSN	Systemgrou:	A
Systemtype:	Comm	Region:	EA
County:	GRANT	Smaid:	Not Reported
Ftrespopul:	1683	Resconnect:	1093
Totalconne:	1122	Srcname:	WELL #4
Srctype:	W	Srcusecode:	E
Srcwelldep:	0	Township:	14

GEOCHECK VERSION 2.1
STATE DATABASE WELL INFORMATION

Range :	23E	Section:	22
Qtrqtrsect:	NWSW		
Longitude:	-119.929		
Latitude:	46.68837		
Latlongmet:	QtrQtrSe	Srcsuscept:	N
Srcvulnioc:	Not Reported	Srcvulnvoc:	Not Reported
Srcvulnsoc:	Not Reported	Doewelltag:	Not Reported
Srctot6mo:	0	Srctot1yr:	0
Srctot5yr:	0	Srctot10yr:	0
Protection:	Assigned	Pricontact:	5099325202
Priconta 1:	Not Reported	Priconta 2:	504 CLUBHOUSE WY
Priconta 3:	DESERT AIRE	Priconta 4:	WA
Priconta 5:	99349		
Priconta 6:	guillen@desertaire.org		
Pwseffecti:	01-JAN-70	Pwsstatusi:	A
Pwsinactiv:	Not Reported	Srcstatusi:	I
Srceffecti:	01-JAN-70	Srcinactiv:	13-MAR-97
Floodzonei:	N	Priconta 7:	CHRISTOPHER GUILLEN
Srcswinflu:	U	Latlongdat:	Not Reported
Site id:	WA8000000005247		

Map ID:	213		
Fid:	3833	Lerootid:	54637
Srcrootid:	8688	Pwsid:	07865
Srcnum:	01	Pwssrcid:	0786501
Systemname:	MANLEY WATER USERS ASSN	Systemgrou:	B
Systemtype:	GRPB	Region:	EA
County:	YAKIMA	Smaid:	Not Reported
Ftrespopul:	4	Resconnect:	2
Totalconne:	2	Srcname:	AFH372 WELL 1
Srctype:	W	Srcusecode:	P
Srcwelldep:	205	Township:	14
Range :	19E	Section:	19
Qtrqtrsect:	SENW		
Longitude:	-120.50298		
Latitude:	46.68751		
Latlongmet:	GPS	Srcsuscept:	N
Srcvulnioc:	U	Srcvulnvoc:	H
Srcvulnsoc:	X	Doewelltag:	AFH372
Srctot6mo:	0	Srctot1yr:	0
Srctot5yr:	0	Srctot10yr:	0
Protection:	Assigned	Pricontact:	5096973046
Priconta 1:	Not Reported	Priconta 2:	401 HOFFMAN RD
Priconta 3:	SELAH	Priconta 4:	WA
Priconta 5:	98942		
Priconta 6:	Not Reported		
Pwseffecti:	03-AUG-00	Pwsstatusi:	A
Pwsinactiv:	Not Reported	Srcstatusi:	A
Srceffecti:	03-AUG-00	Srcinactiv:	Not Reported
Floodzonei:	N	Priconta 7:	STEVE DEGROOD
Srcswinflu:	U	Latlongdat:	Not Reported
Site id:	WA8000000003834		

GEOCHECK VERSION 2.1
STATE DATABASE WELL INFORMATION

Map ID:	213		
Fid:	186	Lerootid:	46850
Srcrootid:	85	Pwsid:	00078
Srcnum:	01	Pwssrcid:	0007801
Systemname:	TAYLOR WATER SYSTEM	Systemgrou:	B
Systemtype:	GRPB	Region:	EA
County:	YAKIMA	Smaid:	Not Reported
Ftrespopul:	23	Resconnect:	9
Totalconne:	9	Srcname:	WELL #1
Srctype:	W	Srcusecode:	P
Srcwelldep:	210	Township:	14
Range :	18E	Section:	23
Qtrqtrsect:	SENW		
Longitude:	-120.54515		
Latitude:	46.687466		
Latlongmet:	GPS	Srcsuscept:	U
Srcvulnioc:	Not Reported	Srcvulnvoc:	Not Reported
Srcvulnsoc:	Not Reported	Doewelltag:	Not Reported
Srctot6mo:	0	Srctot1yr:	0
Srctot5yr:	0	Srctot10yr:	0
Protection:	Assigned	Pricontact:	5096975481
Priconta 1:	Not Reported	Priconta 2:	131 TAYLOR RD
Priconta 3:	SELAH	Priconta 4:	WA
Priconta 5:	98942		
Priconta 6:	Not Reported		
Pwseffecti:	04-SEP-90	Pwsstatusi:	A
Pwsinactiv:	Not Reported	Srcstatusi:	A
Srceffecti:	04-SEP-90	Srcinactiv:	Not Reported
Floodzonei:	N	Priconta 7:	PARRY BOOGARD
Srcswinflu:	U	Latlongdat:	Not Reported
Site id:	WA8000000000187		

Map ID:	248		
Fid:	16599	Lerootid:	64991
Srcrootid:	22195	Pwsid:	65820
Srcnum:	01	Pwssrcid:	6582001
Systemname:	POMONA VIEW MOBILE PARK	Systemgrou:	A
Systemtype:	Comm	Region:	EA
County:	YAKIMA	Smaid:	Not Reported
Ftrespopul:	470	Resconnect:	165
Totalconne:	165	Srcname:	POMONA WELL #1
Srctype:	W	Srcusecode:	E
Srcwelldep:	260	Township:	14
Range :	19E	Section:	20
Qtrqtrsect:	SENW		
Longitude:	-120.479403		
Latitude:	46.686689		
Latlongmet:	GPS	Srcsuscept:	N
Srcvulnioc:	Not Reported	Srcvulnvoc:	Not Reported
Srcvulnsoc:	Not Reported	Doewelltag:	Not Reported
Srctot6mo:	0	Srctot1yr:	0
Srctot5yr:	0	Srctot10yr:	0
Protection:	Assigned	Pricontact:	5094573137

GEOCHECK VERSION 2.1
STATE DATABASE WELL INFORMATION

Priconta 1:	WATER TECH	Priconta 2:	1302 S FIRST AVE
Priconta 3:	YAKIMA	Priconta 4:	WA
Priconta 5:	98902		
Priconta 6:	jordan3137@msn.com		
Pwseffecti:	01-JAN-70	Pwsstatusi:	A
Pwsinactiv:	Not Reported	Srcstatusi:	A
Srceffecti:	01-JAN-70	Srcinactiv:	Not Reported
Floodzonei:	N	Priconta 7:	ARTHUR JORDAN
Srcswinflu:	U	Latlongdat:	Not Reported
Site id:	WA8000000016600		

Map ID:	248		
Fid:	9013	Lerootid:	64991
Srcrootid:	22196	Pwsid:	65820
Srcnum:	02	Pwssrcid:	6582002
Systemname:	POMONA VIEW MOBILE PARK	Systemgrou:	A
Systemtype:	Comm	Region:	EA
County:	YAKIMA	Smaid:	Not Reported
Ftrespopul:	470	Resconnect:	165
Totalconne:	165	Srcname:	POMONA WELL #2 - AFK965
Srctype:	W	Srcusecode:	P
Srcwelldep:	550	Township:	14
Range :	19E	Section:	20
Qtrqtrsect:	SENW		
Longitude:	-120.4795		
Latitude:	46.686655		
Latlongmet:	GPS	Srcsuscept:	L
Srcvulnioc:	M	Srcvulnvoc:	L
Srcvulnsoc:	M	Doewelltag:	AFK965
Srctot6mo:	220	Srctot1yr:	310
Srctot5yr:	700	Srctot10yr:	980
Protection:	CFR	Pricontact:	5094573137
Priconta 1:	WATER TECH	Priconta 2:	1302 S FIRST AVE
Priconta 3:	YAKIMA	Priconta 4:	WA
Priconta 5:	98902		
Priconta 6:	jordan3137@msn.com		
Pwseffecti:	01-JAN-70	Pwsstatusi:	A
Pwsinactiv:	Not Reported	Srcstatusi:	A
Srceffecti:	01-JAN-70	Srcinactiv:	Not Reported
Floodzonei:	N	Priconta 7:	ARTHUR JORDAN
Srcswinflu:	U	Latlongdat:	Not Reported
Site id:	WA8000000009014		

Map ID:	213		
Fid:	1547	Lerootid:	49681
Srcrootid:	3244	Pwsid:	02909
Srcnum:	01	Pwssrcid:	0290901
Systemname:	MC LEAN WATER SYSTEM	Systemgrou:	B
Systemtype:	GRPB	Region:	EA
County:	YAKIMA	Smaid:	Not Reported
Ftrespopul:	15	Resconnect:	3
Totalconne:	3	Srcname:	WELL #1
Srctype:	W	Srcusecode:	P
Srcwelldep:	251	Township:	14

GEOCHECK VERSION 2.1
STATE DATABASE WELL INFORMATION

Range :	18E	Section:	23
Qtrqtrsect:	SENE		
Longitude:	-120.543		
Latitude:	46.68551		
Latlongmet:	QtrQtrSe	Srcsuscept:	U
Srcvulnioc:	Not Reported	Srcvulnvoc:	Not Reported
Srcvulnsoc:	Not Reported	Doewelltag:	Not Reported
Srctot6mo:	0	Srctot1yr:	0
Srctot5yr:	0	Srctot10yr:	0
Protection:	Assigned	Pricontact:	5095742460
Priconta 1:	Not Reported	Priconta 2:	3155 SELAH LOOP RD
Priconta 3:	SELAH	Priconta 4:	WA
Priconta 5:	98942		
Priconta 6:	Not Reported		
Pwseffecti:	17-JUL-96	Pwsstatusi:	A
Pwsinactiv:	Not Reported	Srcstatusi:	A
Srceffecti:	17-JUL-96	Srcinactiv:	Not Reported
Floodzonei:	N	Priconta 7:	SOPHIA FERGUSON
Srcswinflu:	U	Latlongdat:	Not Reported
Site id:	WA8000000001548		

Map ID:	213		
Fid:	27957	Lerootid:	90660
Srcrootid:	30998	Pwsid:	AC104
Srcnum:	01	Pwssrcid:	AC10401
Systemname:	Martin Well	Systemgrou:	B
Systemtype:	GRPB	Region:	EA
County:	YAKIMA	Smaid:	Not Reported
Ftrespopul:	2	Resconnect:	3
Totalconne:	3	Srcname:	WELL #1 - APG981
Srctype:	W	Srcusecode:	P
Srcwelldep:	0	Township:	14
Range :	18E	Section:	23
Qtrqtrsect:	SENE		
Longitude:	-120.543		
Latitude:	46.68551		
Latlongmet:	QtrQtrSe	Srcsuscept:	U
Srcvulnioc:	Not Reported	Srcvulnvoc:	Not Reported
Srcvulnsoc:	Not Reported	Doewelltag:	APG981
Srctot6mo:	0	Srctot1yr:	0
Srctot5yr:	0	Srctot10yr:	0
Protection:	Assigned	Pricontact:	5095751971
Priconta 1:	Not Reported	Priconta 2:	403 N 40TH ST
Priconta 3:	YAKIMA	Priconta 4:	WA
Priconta 5:	98901		
Priconta 6:	Not Reported		
Pwseffecti:	17-JUL-08	Pwsstatusi:	A
Pwsinactiv:	Not Reported	Srcstatusi:	A
Srceffecti:	17-JUL-08	Srcinactiv:	Not Reported
Floodzonei:	N	Priconta 7:	DAN & CORINA MARTIN
Srcswinflu:	Not Reported	Latlongdat:	Not Reported
Site id:	WA8000000027958		

GEOCHECK VERSION 2.1
STATE DATABASE WELL INFORMATION

Map ID:	213		
Fid:	14976	Lerootid:	50257
Srcrootid:	3900	Pwsid:	03485
Srcnum:	01	Pwssrcid:	0348501
Systemname:	WATER WORKS	Systemgrou:	B
Systemtype:	GRPB	Region:	EA
County:	YAKIMA	Smaid:	Not Reported
Ftrespopul:	10	Resconnect:	2
Totalconne:	2	Srcname:	WELL #1
Srctype:	W	Srcusecode:	P
Srcwelldep:	293	Township:	14
Range :	18E	Section:	24
Qtrqtrsect:	SENW		
Longitude:	-120.527		
Latitude:	46.68541		
Latlongmet:	QtrQtrSe	Srcsuscept:	U
Srcvulnioc:	Not Reported	Srcvulnvoc:	Not Reported
Srcvulnsoc:	Not Reported	Doewelltag:	Not Reported
Srctot6mo:	0	Srctot1yr:	0
Srctot5yr:	0	Srctot10yr:	0
Protection:	Assigned	Pricontact:	5096973158
Priconta 1:	Not Reported	Priconta 2:	PO BOX 474
Priconta 3:	SELAH	Priconta 4:	WA
Priconta 5:	98942		
Priconta 6:	Not Reported		
Pwseffecti:	15-JUN-94	Pwsstatusi:	A
Pwsinactiv:	Not Reported	Srcstatusi:	A
Srceffecti:	15-JUN-94	Srcinactiv:	Not Reported
Floodzonei:	N	Priconta 7:	JUDY DELASHAW
Srcswinflu:	U	Latlongdat:	Not Reported
Site id:	WA8000000014977		

Map ID:	213		
Fid:	10210	Lerootid:	50771
Srcrootid:	4449	Pwsid:	03999
Srcnum:	01	Pwssrcid:	0399901
Systemname:	BATTERSON-HARVEY WATER SYSTEM	Systemgrou:	B
Systemtype:	GRPB	Region:	EA
County:	YAKIMA	Smaid:	Not Reported
Ftrespopul:	12	Resconnect:	3
Totalconne:	3	Srcname:	WELL #1
Srctype:	W	Srcusecode:	P
Srcwelldep:	171	Township:	14
Range :	18E	Section:	23
Qtrqtrsect:	NESW		
Longitude:	-120.545921		
Latitude:	46.685395		
Latlongmet:	GPS	Srcsuscept:	N
Srcvulnioc:	U	Srcvulnvoc:	H
Srcvulnsoc:	X	Doewelltag:	Not Reported
Srctot6mo:	0	Srctot1yr:	0
Srctot5yr:	0	Srctot10yr:	0
Protection:	Assigned	Pricontact:	5096976571

Priconta 1:	Not Reported	Priconta 2:	204 TAYLOR ROAD
Priconta 3:	SELAH	Priconta 4:	WA
Priconta 5:	98942		
Priconta 6:	Not Reported		
Pwseffecti:	14-NOV-94	Pwsstatusi:	A
Pwsinactiv:	Not Reported	Srcstatusi:	A
Srceffecti:	14-NOV-94	Srcinactiv:	Not Reported
Floodzonei:	N	Priconta 7:	STEVE & CECILIA WELSH
Srcswinflu:	U	Latlongdat:	Not Reported
Site id:	WA8000000010211		

Map ID:	213		
Fid:	12174	Lerootid:	94348
Srcrootid:	31968	Pwsid:	AC693
Srcnum:	01	Pwssrcid:	AC69301
Systemname:	Val Par LLC	Systemgrou:	B
Systemtype:	GRPB	Region:	EA
County:	YAKIMA	Smaid:	Not Reported
Ftrespopul:	12	Resconnect:	3
Totalconne:	3	Srcname:	WELL #1 - APG102
Srctype:	W	Srcusecode:	P
Srcwelldep:	125	Township:	14
Range :	18E	Section:	23
Qtrqtrsect:	SWNW		
Longitude:	-120.549184		
Latitude:	46.68539		
Latlongmet:	QtrQtrSection	Srcsuscept:	U
Srcvulnioc:	Not Reported	Srcvulnvoc:	Not Reported
Srcvulnsoc:	Not Reported	Doewelltag:	APG102
Srctot6mo:	0	Srctot1yr:	0
Srctot5yr:	0	Srctot10yr:	0
Protection:	Assigned	Pricontact:	5096977665
Priconta 1:	Not Reported	Priconta 2:	131 TAYLOR RD
Priconta 3:	SELAH	Priconta 4:	WA
Priconta 5:	98942		
Priconta 6:	Not Reported		
Pwseffecti:	05-MAY-11	Pwsstatusi:	A
Pwsinactiv:	Not Reported	Srcstatusi:	A
Srceffecti:	05-MAY-11	Srcinactiv:	Not Reported
Floodzonei:	N	Priconta 7:	VALERIE HODSON
Srcswinflu:	Not Reported	Latlongdat:	Not Reported
Site id:	WA8000000012175		

Map ID:	213		
Fid:	1213	Lerootid:	48826
Srcrootid:	2287	Pwsid:	02054
Srcnum:	01	Pwssrcid:	0205401
Systemname:	SHORT PLAT 84-1 WATER USERS ASSN	Systemgrou:	B
Systemtype:	GRPB	Region:	EA
County:	YAKIMA	Smaid:	Not Reported
Ftrespopul:	20	Resconnect:	5
Totalconne:	5	Srcname:	SS 84-1 WELL
Srctype:	W	Srcusecode:	P
Srcwelldep:	189	Township:	14

GEOCHECK VERSION 2.1
STATE DATABASE WELL INFORMATION

Range :	18E	Section:	24
Qtrqtrsect:	SWNE		
Longitude:	-120.511		
Latitude:	46.68526		
Latlongmet:	QtrQtrSe	Srcsuscept:	U
Srcvulnioc:	Not Reported	Srcvulnvoc:	Not Reported
Srcvulnsoc:	Not Reported	Doewelltag:	Not Reported
Srctot6mo:	0	Srctot1yr:	0
Srctot5yr:	0	Srctot10yr:	0
Protection:	Assigned	Pricontact:	5094574133
Priconta 1:	Not Reported	Priconta 2:	2654 N WENAS RD
Priconta 3:	SELAH	Priconta 4:	WA
Priconta 5:	98942		
Priconta 6:	Not Reported		
Pwseffecti:	30-DEC-92	Pwsstatusi:	A
Pwsinactiv:	Not Reported	Srcstatusi:	A
Srceffecti:	30-DEC-92	Srcinactiv:	Not Reported
Floodzonei:	N	Priconta 7:	SHAWN MATHEWS
Srcswinflu:	U	Latlongdat:	Not Reported
Site id:	WA8000000001214		

Map ID:	213		
Fid:	21617	Lerootid:	54605
Srcrootid:	8648	Pwsid:	07833
Srcnum:	01	Pwssrcid:	0783301
Systemname:	YAK CO - NAGLER	Systemgrou:	B
Systemtype:	GRPB	Region:	EA
County:	YAKIMA	Smaid:	117
Ftrespopul:	15	Resconnect:	5
Totalconne:	5	Srcname:	WELL #1 - AFH902
Srctype:	W	Srcusecode:	P
Srcwelldep:	284	Township:	14
Range :	18E	Section:	24
Qtrqtrsect:	SENE		
Longitude:	-120.511932		
Latitude:	46.685112		
Latlongmet:	QtrQtrSection	Srcsuscept:	U
Srcvulnioc:	Not Reported	Srcvulnvoc:	Not Reported
Srcvulnsoc:	Not Reported	Doewelltag:	AFH902
Srctot6mo:	0	Srctot1yr:	0
Srctot5yr:	0	Srctot10yr:	0
Protection:	Assigned	Pricontact:	5095742300
Priconta 1:	YAKIMA CO PUBLIC SERVICES DEPT	Priconta 2:	128 N 2ND ST - 4TH FLOOR COURTHOUSE
Priconta 3:	YAKIMA	Priconta 4:	WA
Priconta 5:	98901		
Priconta 6:	joe.stump@co.yakima.wa.us		
Pwseffecti:	07-JUL-00	Pwsstatusi:	A
Pwsinactiv:	Not Reported	Srcstatusi:	A
Srceffecti:	07-JUL-00	Srcinactiv:	Not Reported
Floodzonei:	N	Priconta 7:	JOE STUMP
Srcswinflu:	U	Latlongdat:	Not Reported
Site id:	WA8000000021618		

GEOCHECK VERSION 2.1
STATE DATABASE WELL INFORMATION

Map ID:	268		
Fid:	13601	Lerootid:	53190
Srcrootid:	7084	Pwsid:	06418
Srcnum:	01	Pwssrcid:	0641801
Systemname:	RIVER S EDGE WELL 2	Systemgrou:	B
Systemtype:	GRPB	Region:	EA
County:	YAKIMA	Smaid:	Not Reported
Ftrespopul:	10	Resconnect:	2
Totalconne:	2	Srcname:	WELL #1
Srctype:	W	Srcusecode:	P
Srcwelldep:	83	Township:	14
Range :	19E	Section:	19
Qtrqtrsect:	NESE		
Longitude:	-120.488378		
Latitude:	46.685058		
Latlongmet:	GPS	Srcsuscept:	N
Srcvulnioc:	U	Srcvulnvoc:	H
Srcvulnsoc:	X	Doewelltag:	Not Reported
Srctot6mo:	0	Srctot1yr:	0
Srctot5yr:	0	Srctot10yr:	0
Protection:	Assigned	Pricontact:	5094530711
Priconta 1:	Not Reported	Priconta 2:	PO BOX 14
Priconta 3:	SELAH	Priconta 4:	WA
Priconta 5:	98942		
Priconta 6:	Not Reported		
Pwseffecti:	27-JAN-98	Pwsstatusi:	A
Pwsinactiv:	Not Reported	Srcstatusi:	A
Srceffecti:	27-JAN-98	Srcinactiv:	Not Reported
Floodzonei:	N	Priconta 7:	SUSAN COX
Srcswinflu:	U	Latlongdat:	Not Reported
Site id:	WA8000000013602		

Map ID:	268		
Fid:	15484	Lerootid:	61944
Srcrootid:	18264	Pwsid:	46123
Srcnum:	01	Pwssrcid:	4612301
Systemname:	LARSON WATER USERS ASSN	Systemgrou:	B
Systemtype:	GRPB	Region:	EA
County:	YAKIMA	Smaid:	Not Reported
Ftrespopul:	22	Resconnect:	10
Totalconne:	10	Srcname:	WELL #1
Srctype:	W	Srcusecode:	P
Srcwelldep:	137	Township:	14
Range :	19E	Section:	19
Qtrqtrsect:	SWNE		
Longitude:	-120.489		
Latitude:	46.68497		
Latlongmet:	QtrQtrSe	Srcsuscept:	U
Srcvulnioc:	Not Reported	Srcvulnvoc:	Not Reported
Srcvulnsoc:	Not Reported	Doewelltag:	Not Reported
Srctot6mo:	0	Srctot1yr:	0
Srctot5yr:	0	Srctot10yr:	0
Protection:	Assigned	Pricontact:	0000000000

Priconta 1:	Not Reported	Priconta 2:	1781 NAGLER RD
Priconta 3:	SELAH	Priconta 4:	WA
Priconta 5:	98942		
Priconta 6:	dennisb@zirklefruit.com		
Pwseffecti:	01-MAR-80	Pwsstatusi:	A
Pwsinactiv:	Not Reported	Srcstatusi:	I
Srceffecti:	01-JAN-70	Srcinactiv:	17-JUN-03
Floodzonei:	N	Priconta 7:	DENNIS BAKER
Srcswinflu:	U	Latlongdat:	Not Reported
Site id:	WA8000000015485		

Map ID:	268		
Fid:	15449	Lerootid:	61944
Srcrootid:	28155	Pwsid:	46123
Srcnum:	02	Pwssrcid:	4612302
Systemname:	LARSON WATER USERS ASSN	Systemgrou:	B
Systemtype:	GRPB	Region:	EA
County:	YAKIMA	Smaid:	Not Reported
Ftrespopul:	22	Resconnect:	10
Totalconne:	10	Srcname:	WELL #2
Srctype:	W	Srcusecode:	P
Srcwelldep:	165	Township:	14
Range :	19E	Section:	19
Qtrqtrsect:	SWNE		
Longitude:	-120.489		
Latitude:	46.68497		
Latlongmet:	QtrQtrSe	Srcsuscept:	H
Srcvulnioc:	H	Srcvulnvoc:	H
Srcvulnsoc:	U	Doewelltag:	Not Reported
Srctot6mo:	0	Srctot1yr:	0
Srctot5yr:	0	Srctot10yr:	0
Protection:	Assigned	Pricontact:	0000000000
Priconta 1:	Not Reported	Priconta 2:	1781 NAGLER RD
Priconta 3:	SELAH	Priconta 4:	WA
Priconta 5:	98942		
Priconta 6:	dennisb@zirklefruit.com		
Pwseffecti:	01-MAR-80	Pwsstatusi:	A
Pwsinactiv:	Not Reported	Srcstatusi:	A
Srceffecti:	17-JUN-03	Srcinactiv:	Not Reported
Floodzonei:	N	Priconta 7:	DENNIS BAKER
Srcswinflu:	N	Latlongdat:	Not Reported
Site id:	WA8000000015450		

Map ID:	213		
Fid:	11636	Lerootid:	50914
Srcrootid:	4601	Pwsid:	04142
Srcnum:	01	Pwssrcid:	0414201
Systemname:	WHITE S ESTATES	Systemgrou:	B
Systemtype:	GRPB	Region:	EA
County:	YAKIMA	Smaid:	Not Reported
Ftrespopul:	10	Resconnect:	4
Totalconne:	4	Srcname:	WELL #1
Srctype:	W	Srcusecode:	P
Srcwelldep:	105	Township:	14

GEOCHECK VERSION 2.1
STATE DATABASE WELL INFORMATION

Range :	18E	Section:	24
Qtrqtrsect:	SENE		
Longitude:	-120.513845		
Latitude:	46.684958		
Latlongmet:	GPS	Srcsuscept:	N
Srcvulnioc:	U	Srcvulnvoc:	H
Srcvulnsoc:	X	Doewelltag:	Not Reported
Srctot6mo:	0	Srctot1yr:	0
Srctot5yr:	0	Srctot10yr:	0
Protection:	Assigned	Pricontact:	5096977027
Priconta 1:	Not Reported	Priconta 2:	180 WHITES PLACE
Priconta 3:	SELAH	Priconta 4:	WA
Priconta 5:	98942		
Priconta 6:	Not Reported		
Pwseffecti:	11-JAN-95	Pwsstatusi:	A
Pwsinactiv:	Not Reported	Srcstatusi:	A
Srceffecti:	11-JAN-95	Srcinactiv:	Not Reported
Floodzonei:	N	Priconta 7:	JEFF STONE
Srcswinflu:	U	Latlongdat:	Not Reported
Site id:	WA8000000011637		

Map ID:	269		
Fid:	22654	Lerootid:	64510
Srcrootid:	21524	Pwsid:	62291
Srcnum:	01	Pwssrcid:	6229101
Systemname:	GEPHART WATER SYSTEM	Systemgrou:	B
Systemtype:	GRPB	Region:	EA
County:	YAKIMA	Smaid:	Not Reported
Ftrespopul:	13	Resconnect:	5
Totalconne:	5	Srcname:	WELL #1
Srctype:	W	Srcusecode:	P
Srcwelldep:	160	Township:	14
Range :	19E	Section:	20
Qtrqtrsect:	SENW		
Longitude:	-120.484		
Latitude:	46.68492		
Latlongmet:	QtrQtrSe	Srcsuscept:	U
Srcvulnioc:	Not Reported	Srcvulnvoc:	Not Reported
Srcvulnsoc:	Not Reported	Doewelltag:	Not Reported
Srctot6mo:	0	Srctot1yr:	0
Srctot5yr:	0	Srctot10yr:	0
Protection:	Assigned	Pricontact:	5094544525
Priconta 1:	Not Reported	Priconta 2:	60 GEPHART RD
Priconta 3:	YAKIMA	Priconta 4:	WA
Priconta 5:	98901		
Priconta 6:	Not Reported		
Pwseffecti:	01-JUL-89	Pwsstatusi:	A
Pwsinactiv:	Not Reported	Srcstatusi:	A
Srceffecti:	01-JAN-70	Srcinactiv:	Not Reported
Floodzonei:	N	Priconta 7:	TODD EALY
Srcswinflu:	U	Latlongdat:	Not Reported
Site id:	WA8000000022655		

GEOCHECK VERSION 2.1
STATE DATABASE WELL INFORMATION

Map ID:	270		
Fid:	7587	Lerootid:	57355
Srcrootid:	12269	Pwsid:	19056
Srcnum:	02	Pwssrcid:	1905602
Systemname:	DESERT AIRE OWNER ASSN	Systemgrou:	A
Systemtype:	Comm	Region:	EA
County:	GRANT	Smaid:	Not Reported
Ftrespopul:	1683	Resconnect:	1093
Totalconne:	1122	Srcname:	WELL #2 NORTH - ABR738
Srctype:	W	Srcusecode:	P
Srcwelldep:	41	Township:	14
Range :	23E	Section:	22
Qtrqtrsect:	NESW		
Longitude:	-119.928938		
Latitude:	46.684441		
Latlongmet:	GPS	Srcsuscept:	H
Srcvulnioc:	H	Srcvulnvoc:	M
Srcvulnsoc:	H	Doewelltag:	ABR738
Srctot6mo:	620	Srctot1yr:	880
Srctot5yr:	1970	Srctot10yr:	2780
Protection:	CFR	Pricontact:	5099325202
Priconta 1:	Not Reported	Priconta 2:	504 CLUBHOUSE WY
Priconta 3:	DESERT AIRE	Priconta 4:	WA
Priconta 5:	99349		
Priconta 6:	guillen@desertaire.org		
Pwseffecti:	01-JAN-70	Pwsstatusi:	A
Pwsinactiv:	Not Reported	Srcstatusi:	A
Srceffecti:	01-JAN-70	Srcinactiv:	Not Reported
Floodzonei:	N	Priconta 7:	CHRISTOPHER GUILLEN
Srcswinflu:	N	Latlongdat:	Not Reported
Site id:	WA8000000007588		

Map ID:	213		
Fid:	1896	Lerootid:	51407
Srcrootid:	5132	Pwsid:	04635
Srcnum:	01	Pwssrcid:	0463501
Systemname:	GABBARD S WELL	Systemgrou:	B
Systemtype:	GRPB	Region:	EA
County:	YAKIMA	Smaid:	Not Reported
Ftrespopul:	4	Resconnect:	2
Totalconne:	3	Srcname:	WELL #1
Srctype:	W	Srcusecode:	P
Srcwelldep:	160	Township:	14
Range :	19E	Section:	19
Qtrqtrsect:	NESW		
Longitude:	-120.4993		
Latitude:	46.683528		
Latlongmet:	GPS	Srcsuscept:	N
Srcvulnioc:	U	Srcvulnvoc:	H
Srcvulnsoc:	X	Doewelltag:	Not Reported
Srctot6mo:	0	Srctot1yr:	0
Srctot5yr:	0	Srctot10yr:	0
Protection:	Assigned	Pricontact:	5096978850

Priconta 1:	Not Reported	Priconta 2:	220 JOHNSON RD
Priconta 3:	SELAH	Priconta 4:	WA
Priconta 5:	98942		
Priconta 6:	Not Reported		
Pwseffecti:	10-JUL-95	Pwsstatusi:	A
Pwsinactiv:	Not Reported	Srcstatusi:	A
Srceffecti:	15-MAY-95	Srcinactiv:	Not Reported
Floodzonei:	N	Priconta 7:	MAX GABBARD
Srcswinflu:	U	Latlongdat:	26-JAN-09
Site id:	WA8000000001897		

Map ID:	213		
Fid:	2079	Lerootid:	48295
Srcrootid:	1703	Pwsid:	01523
Srcnum:	01	Pwssrcid:	0152301
Systemname:	HEYSMAN RANCH I	Systemgrou:	B
Systemtype:	GRPB	Region:	EA
County:	YAKIMA	Smaid:	Not Reported
Ftrespopul:	18	Resconnect:	7
Totalconne:	7	Srcname:	WELL #1
Srctype:	W	Srcusecode:	P
Srcwelldep:	275	Township:	14
Range :	18E	Section:	22
Qtrqtrsect:	SESW		
Longitude:	-120.564		
Latitude:	46.68196		
Latlongmet:	QtrQtrSe	Srcsuscept:	U
Srcvulnioc:	Not Reported	Srcvulnvoc:	Not Reported
Srcvulnsoc:	Not Reported	Doewelltag:	Not Reported
Srctot6mo:	0	Srctot1yr:	0
Srctot5yr:	0	Srctot10yr:	0
Protection:	Assigned	Pricontact:	5096984542
Priconta 1:	Not Reported	Priconta 2:	96 HEYSMAN RD
Priconta 3:	SELAH	Priconta 4:	WA
Priconta 5:	98943		
Priconta 6:	Not Reported		
Pwseffecti:	02-JUL-92	Pwsstatusi:	A
Pwsinactiv:	Not Reported	Srcstatusi:	A
Srceffecti:	02-JUL-92	Srcinactiv:	Not Reported
Floodzonei:	N	Priconta 7:	JOHN SCHROEDER
Srcswinflu:	U	Latlongdat:	Not Reported
Site id:	WA8000000002080		

Map ID:	213		
Fid:	21431	Lerootid:	53026
Srcrootid:	6914	Pwsid:	06254
Srcnum:	01	Pwssrcid:	0625401
Systemname:	McCracken Well Association	Systemgrou:	B
Systemtype:	GRPB	Region:	EA
County:	YAKIMA	Smaid:	Not Reported
Ftrespopul:	10	Resconnect:	3
Totalconne:	3	Srcname:	WELL #1
Srctype:	W	Srcusecode:	P
Srcwelldep:	294	Township:	14

GEOCHECK VERSION 2.1
STATE DATABASE WELL INFORMATION

Range :	18E	Section:	22
Qtrqtrsect:	SWSW		
Longitude:	-120.570549		
Latitude:	46.681827		
Latlongmet:	QtrQtrSection	Srcsuscept:	U
Srcvulnioc:	Not Reported	Srcvulnvoc:	Not Reported
Srcvulnsoc:	Not Reported	Doewelltag:	Not Reported
Srctot6mo:	0	Srctot1yr:	0
Srctot5yr:	0	Srctot10yr:	0
Protection:	Assigned	Pricontact:	5096979896
Priconta 1:	Not Reported	Priconta 2:	3230 SPEYERS ROAD
Priconta 3:	SELAH	Priconta 4:	WA
Priconta 5:	98942		
Priconta 6:	Not Reported		
Pwseffecti:	10-NOV-97	Pwsstatusi:	A
Pwsinactiv:	Not Reported	Srcstatusi:	A
Srceffecti:	10-NOV-97	Srcinactiv:	Not Reported
Floodzonei:	N	Priconta 7:	KIM MCCRACKEN
Srcswinflu:	U	Latlongdat:	Not Reported
Site id:	WA8000000021432		

Map ID:	213		
Fid:	31168	Lerootid:	48545
Srcrootid:	1971	Pwsid:	01773
Srcnum:	01	Pwssrcid:	0177301
Systemname:	PENNIES FROM HEAVEN	Systemgrou:	B
Systemtype:	GRPB	Region:	EA
County:	YAKIMA	Smaid:	Not Reported
Ftrespopul:	3	Resconnect:	2
Totalconne:	2	Srcname:	CORNETT WELL
Srctype:	W	Srcusecode:	P
Srcwelldep:	287	Township:	14
Range :	18E	Section:	22
Qtrqtrsect:	SWSE		
Longitude:	-120.565202		
Latitude:	46.681804		
Latlongmet:	QtrQtrSection	Srcsuscept:	N
Srcvulnioc:	U	Srcvulnvoc:	H
Srcvulnsoc:	X	Doewelltag:	Not Reported
Srctot6mo:	0	Srctot1yr:	0
Srctot5yr:	0	Srctot10yr:	0
Protection:	Assigned	Pricontact:	5096976062
Priconta 1:	Not Reported	Priconta 2:	440 MCKEE RD
Priconta 3:	SELAH	Priconta 4:	WA
Priconta 5:	98942		
Priconta 6:	Not Reported		
Pwseffecti:	17-OCT-92	Pwsstatusi:	A
Pwsinactiv:	Not Reported	Srcstatusi:	A
Srceffecti:	17-OCT-92	Srcinactiv:	Not Reported
Floodzonei:	N	Priconta 7:	MATTHEW & KATHRYN MEAD
Srcswinflu:	U	Latlongdat:	Not Reported
Site id:	WA8000000031169		

GEOCHECK VERSION 2.1
STATE DATABASE WELL INFORMATION

Map ID:	213		
Fid:	3056	Lerootid:	51649
Srcrootid:	5399	Pwsid:	04877
Srcnum:	01	Pwssrcid:	0487701
Systemname:	PEARSON ESTATES #1	Systemgrou:	B
Systemtype:	GRPB	Region:	EA
County:	YAKIMA	Smaid:	Not Reported
Ftrespopul:	16	Resconnect:	8
Totalconne:	8	Srcname:	WELL #1
Srctype:	W	Srcusecode:	P
Srcwelldep:	250	Township:	14
Range :	18E	Section:	23
Qtrqtrsect:	SWSE		
Longitude:	-120.537		
Latitude:	46.6818		
Latlongmet:	QtrQtrSe	Srcsuscept:	U
Srcvulnioc:	Not Reported	Srcvulnvoc:	Not Reported
Srcvulnsoc:	Not Reported	Doewelltag:	Not Reported
Srctot6mo:	0	Srctot1yr:	0
Srctot5yr:	0	Srctot10yr:	0
Protection:	Assigned	Pricontact:	5096974248
Priconta 1:	Not Reported	Priconta 2:	2561 SELAH LOOP RD
Priconta 3:	SELAH	Priconta 4:	WA
Priconta 5:	98942		
Priconta 6:	Not Reported		
Pwseffecti:	02-NOV-95	Pwsstatusi:	A
Pwsinactiv:	Not Reported	Srcstatusi:	A
Srceffecti:	02-NOV-95	Srcinactiv:	Not Reported
Floodzonei:	N	Priconta 7:	RODGER PEARSON
Srcswinflu:	U	Latlongdat:	Not Reported
Site id:	WA8000000003057		

Map ID:	213		
Fid:	10331	Lerootid:	53935
Srcrootid:	7888	Pwsid:	07163
Srcnum:	01	Pwssrcid:	0716301
Systemname:	PEARSON WELL #2	Systemgrou:	B
Systemtype:	GRPB	Region:	EA
County:	YAKIMA	Smaid:	Not Reported
Ftrespopul:	15	Resconnect:	3
Totalconne:	3	Srcname:	WELL 2
Srctype:	W	Srcusecode:	P
Srcwelldep:	250	Township:	14
Range :	18E	Section:	23
Qtrqtrsect:	SWSE		
Longitude:	-120.537		
Latitude:	46.6818		
Latlongmet:	QtrQtrSe	Srcsuscept:	U
Srcvulnioc:	Not Reported	Srcvulnvoc:	Not Reported
Srcvulnsoc:	Not Reported	Doewelltag:	Not Reported
Srctot6mo:	0	Srctot1yr:	0
Srctot5yr:	0	Srctot10yr:	0
Protection:	Assigned	Pricontact:	5096974248

Priconta 1:	Not Reported	Priconta 2:	2561 SELAH LOOP RD
Priconta 3:	SELAH	Priconta 4:	WA
Priconta 5:	98942		
Priconta 6:	Not Reported		
Pwseffecti:	25-MAY-99	Pwsstatusi:	A
Pwsinactiv:	Not Reported	Srcstatusi:	A
Srceffecti:	08-JUN-99	Srcinactiv:	Not Reported
Floodzonei:	N	Priconta 7:	RODGER PEARSON
Srcswinflu:	U	Latlongdat:	Not Reported
Site id:	WA8000000010332		

Map ID:	213		
Fid:	19059	Lerootid:	54110
Srcrootid:	8094	Pwsid:	07338
Srcnum:	01	Pwssrcid:	0733801
Systemname:	YAK CO - HEYSMAN	Systemgrou:	B
Systemtype:	GRPB	Region:	EA
County:	YAKIMA	Smaid:	117
Ftrespopul:	9	Resconnect:	3
Totalconne:	3	Srcname:	WELL #1 - AEQ631
Srctype:	W	Srcusecode:	P
Srcwelldep:	338	Township:	14
Range :	18E	Section:	22
Qtrqtrsect:	SESW		
Longitude:	-120.559843		
Latitude:	46.681778		
Latlongmet:	QtrQtrSection	Srcsuscept:	U
Srcvulnioc:	Not Reported	Srcvulnvoc:	Not Reported
Srcvulnsoc:	Not Reported	Doewelltag:	AEQ631
Srctot6mo:	0	Srctot1yr:	0
Srctot5yr:	0	Srctot10yr:	0
Protection:	Assigned	Pricontact:	5095742300
Priconta 1:	YAKIMA CO PUBLIC SERVICES DEPT	Priconta 2:	128 N 2ND ST - 4TH FLOOR COURTHOUSE
Priconta 3:	YAKIMA	Priconta 4:	WA
Priconta 5:	98901		
Priconta 6:	joe.stump@co.yakima.wa.us		
Pwseffecti:	28-FEB-00	Pwsstatusi:	A
Pwsinactiv:	Not Reported	Srcstatusi:	A
Srceffecti:	28-FEB-00	Srcinactiv:	Not Reported
Floodzonei:	N	Priconta 7:	JOE STUMP
Srcswinflu:	U	Latlongdat:	Not Reported
Site id:	WA8000000019060		

Map ID:	213		
Fid:	14987	Lerootid:	61322
Srcrootid:	17404	Pwsid:	41973
Srcnum:	01	Pwssrcid:	4197301
Systemname:	SEALANDER WELL ASSOCIATION	Systemgrou:	B
Systemtype:	GRPB	Region:	EA
County:	YAKIMA	Smaid:	Not Reported
Ftrespopul:	13	Resconnect:	4
Totalconne:	4	Srcname:	SEALANDER WELL
Srctype:	W	Srcusecode:	P
Srcwelldep:	150	Township:	14

GEOCHECK VERSION 2.1
STATE DATABASE WELL INFORMATION

Range :	18E	Section:	24
Qtrqtrsect:	SESW		
Longitude:	-120.521		
Latitude:	46.68168		
Latlongmet:	QtrQtrSe	Srcsuscept:	U
Srcvulnioc:	Not Reported	Srcvulnvoc:	Not Reported
Srcvulnsoc:	Not Reported	Doewelltag:	Not Reported
Srctot6mo:	0	Srctot1yr:	0
Srctot5yr:	0	Srctot10yr:	0
Protection:	Assigned	Pricontact:	5096977764
Priconta 1:	Not Reported	Priconta 2:	2356 N WENAS RD
Priconta 3:	SELAH	Priconta 4:	WA
Priconta 5:	98942		
Priconta 6:	Not Reported		
Pwseffecti:	01-SEP-86	Pwsstatusi:	A
Pwsinactiv:	Not Reported	Srcstatusi:	A
Srceffecti:	01-JAN-70	Srcinactiv:	Not Reported
Floodzonei:	N	Priconta 7:	DAVE STAHL
Srcswinflu:	U	Latlongdat:	Not Reported
Site id:	WA8000000014988		

Map ID:	213		
Fid:	13314	Lerootid:	48995
Srcrootid:	2474	Pwsid:	02223
Srcnum:	01	Pwssrcid:	0222301
Systemname:	MILLER, WILLIAM J. WATER SYSTEM	Systemgrou:	B
Systemtype:	GRPB	Region:	EA
County:	YAKIMA	Smaid:	Not Reported
Ftrespopul:	3	Resconnect:	2
Totalconne:	2	Srcname:	WELL 1
Srctype:	W	Srcusecode:	P
Srcwelldep:	128	Township:	14
Range :	18E	Section:	24
Qtrqtrsect:	SWSW		
Longitude:	-120.527769		
Latitude:	46.681568		
Latlongmet:	QtrQtrSection	Srcsuscept:	U
Srcvulnioc:	Not Reported	Srcvulnvoc:	Not Reported
Srcvulnsoc:	Not Reported	Doewelltag:	Not Reported
Srctot6mo:	0	Srctot1yr:	0
Srctot5yr:	0	Srctot10yr:	0
Protection:	Assigned	Pricontact:	5096977395
Priconta 1:	Not Reported	Priconta 2:	213 GORE RD
Priconta 3:	SELAH	Priconta 4:	WA
Priconta 5:	98942		
Priconta 6:	Not Reported		
Pwseffecti:	01-APR-93	Pwsstatusi:	A
Pwsinactiv:	Not Reported	Srcstatusi:	A
Srceffecti:	01-APR-93	Srcinactiv:	Not Reported
Floodzonei:	N	Priconta 7:	WILLIAM MILLER
Srcswinflu:	U	Latlongdat:	Not Reported
Site id:	WA8000000013315		

GEOCHECK VERSION 2.1
STATE DATABASE WELL INFORMATION

Map ID:	213		
Fid:	2728	Lerootid:	50903
Srcrootid:	4590	Pwsid:	04131
Srcnum:	01	Pwssrcid:	0413101
Systemname:	RIVERS EDGE COMMUNITY WELL	Systemgrou:	B
Systemtype:	GRPB	Region:	EA
County:	YAKIMA	Smaid:	Not Reported
Ftrespopul:	18	Resconnect:	6
Totalconne:	6	Srcname:	WELL #1
Srctype:	W	Srcusecode:	P
Srcwelldep:	150	Township:	14
Range :	19E	Section:	19
Qtrqtrsect:	SESE		
Longitude:	-120.505		
Latitude:	46.68153		
Latlongmet:	QtrQtrSe	Srcsuscept:	U
Srcvulnioc:	Not Reported	Srcvulnvoc:	Not Reported
Srcvulnsoc:	Not Reported	Doewelltag:	Not Reported
Srctot6mo:	0	Srctot1yr:	0
Srctot5yr:	0	Srctot10yr:	0
Protection:	Assigned	Pricontact:	5094538020
Priconta 1:	Not Reported	Priconta 2:	132 RIVERS EDGE
Priconta 3:	YAKIMA	Priconta 4:	WA
Priconta 5:	98901		
Priconta 6:	Not Reported		
Pwseffecti:	09-JAN-95	Pwsstatusi:	A
Pwsinactiv:	Not Reported	Srcstatusi:	A
Srceffecti:	09-JAN-95	Srcinactiv:	Not Reported
Floodzonei:	N	Priconta 7:	LEO & MICHELLE CRUZ
Srcswinflu:	U	Latlongdat:	Not Reported
Site id:	WA8000000002729		

Map ID:	213		
Fid:	8396	Lerootid:	51334
Srcrootid:	5053	Pwsid:	04562
Srcnum:	01	Pwssrcid:	0456201
Systemname:	H.D.L. WATER SYSTEM	Systemgrou:	B
Systemtype:	GRPB	Region:	EA
County:	YAKIMA	Smaid:	Not Reported
Ftrespopul:	8	Resconnect:	2
Totalconne:	2	Srcname:	WELL #1
Srctype:	W	Srcusecode:	P
Srcwelldep:	172	Township:	14
Range :	18E	Section:	24
Qtrqtrsect:	SESW		
Longitude:	-120.517174		
Latitude:	46.681484		
Latlongmet:	QtrQtrSection	Srcsuscept:	U
Srcvulnioc:	Not Reported	Srcvulnvoc:	Not Reported
Srcvulnsoc:	Not Reported	Doewelltag:	Not Reported
Srctot6mo:	0	Srctot1yr:	0
Srctot5yr:	0	Srctot10yr:	0
Protection:	Assigned	Pricontact:	5095753239

Priconta 1:	Not Reported	Priconta 2:	2200 N WENAS ROAD
Priconta 3:	SELAH	Priconta 4:	WA
Priconta 5:	98942		
Priconta 6:	Not Reported		
Pwseffecti:	13-JUN-95	Pwsstatusi:	A
Pwsinactiv:	Not Reported	Srcstatusi:	A
Srceffecti:	13-JUN-95	Srcinactiv:	Not Reported
Floodzonei:	N	Priconta 7:	JERRY TURNER
Srcswinflu:	U	Latlongdat:	Not Reported
Site id:	WA8000000008397		

Map ID:	213		
Fid:	22323	Lerootid:	52183
Srcrootid:	5986	Pwsid:	05411
Srcnum:	01	Pwssrcid:	0541101
Systemname:	HANNA WATER SYSTEM	Systemgrou:	B
Systemtype:	GRPB	Region:	EA
County:	YAKIMA	Smaid:	Not Reported
Ftrespopul:	12	Resconnect:	4
Totalconne:	4	Srcname:	WELL #1
Srctype:	W	Srcusecode:	P
Srcwelldep:	249	Township:	14
Range :	18E	Section:	23
Qtrqtrsect:	SESW		
Longitude:	-120.541783		
Latitude:	46.681196		
Latlongmet:	GPS	Srcsuscept:	N
Srcvulnioc:	U	Srcvulnvoc:	H
Srcvulnsoc:	X	Doewelltag:	Not Reported
Srctot6mo:	0	Srctot1yr:	0
Srctot5yr:	0	Srctot10yr:	0
Protection:	Assigned	Pricontact:	5096973931
Priconta 1:	Not Reported	Priconta 2:	2480 SELAH LOOP RD
Priconta 3:	SELAH	Priconta 4:	WA
Priconta 5:	98942		
Priconta 6:	Not Reported		
Pwseffecti:	26-SEP-96	Pwsstatusi:	A
Pwsinactiv:	Not Reported	Srcstatusi:	A
Srceffecti:	26-SEP-96	Srcinactiv:	Not Reported
Floodzonei:	N	Priconta 7:	TIM & CHARLENE PASCHEN
Srcswinflu:	U	Latlongdat:	Not Reported
Site id:	WA8000000022324		

Map ID:	275		
Fid:	19988	Lerootid:	50032
Srcrootid:	3643	Pwsid:	03260
Srcnum:	01	Pwssrcid:	0326001
Systemname:	ROY, TED COMMUNITY WELL	Systemgrou:	B
Systemtype:	GRPB	Region:	EA
County:	YAKIMA	Smaid:	Not Reported
Ftrespopul:	6	Resconnect:	2
Totalconne:	2	Srcname:	ROY WELL 1
Srctype:	W	Srcusecode:	P
Srcwelldep:	205	Township:	14

GEOCHECK VERSION 2.1
STATE DATABASE WELL INFORMATION

Range :	19E	Section:	20
Qtrqtrsect:	SESE		
Longitude:	-120.469192		
Latitude:	46.681022		
Latlongmet:	QtrQtrSection	Srcsuscept:	U
Srcvulnioc:	Not Reported	Srcvulnvoc:	Not Reported
Srcvulnsoc:	Not Reported	Doewelltag:	Not Reported
Srctot6mo:	0	Srctot1yr:	0
Srctot5yr:	0	Srctot10yr:	0
Protection:	Assigned	Pricontact:	5094535126
Priconta 1:	Not Reported	Priconta 2:	480 POMONA HEIGHTS RD
Priconta 3:	YAKIMA	Priconta 4:	WA
Priconta 5:	98901		
Priconta 6:	Not Reported		
Pwseffecti:	14-MAR-94	Pwsstatusi:	A
Pwsinactiv:	Not Reported	Srcstatusi:	A
Srceffecti:	28-MAR-94	Srcinactiv:	Not Reported
Floodzonei:	N	Priconta 7:	TED ROY
Srcswinflu:	U	Latlongdat:	Not Reported
Site id:	WA8000000019989		

Map ID:	279		
Fid:	14552	Lerootid:	48991
Srcrootid:	2470	Pwsid:	02219
Srcnum:	01	Pwssrcid:	0221901
Systemname:	HARLAN WATER DISTRICT	Systemgrou:	B
Systemtype:	GRPB	Region:	EA
County:	YAKIMA	Smaid:	Not Reported
Ftrespopul:	5	Resconnect:	3
Totalconne:	3	Srcname:	WELL 1
Srctype:	W	Srcusecode:	P
Srcwelldep:	142	Township:	14
Range :	19E	Section:	21
Qtrqtrsect:	SWSE		
Longitude:	-120.452		
Latitude:	46.68096		
Latlongmet:	QtrQtrSe	Srcsuscept:	U
Srcvulnioc:	Not Reported	Srcvulnvoc:	Not Reported
Srcvulnsoc:	Not Reported	Doewelltag:	Not Reported
Srctot6mo:	0	Srctot1yr:	0
Srctot5yr:	0	Srctot10yr:	0
Protection:	Assigned	Pricontact:	5094520441
Priconta 1:	Not Reported	Priconta 2:	450 TIPP RD
Priconta 3:	YAKIMA	Priconta 4:	WA
Priconta 5:	98901		
Priconta 6:	Not Reported		
Pwseffecti:	23-MAY-00	Pwsstatusi:	I
Pwsinactiv:	23-MAY-00	Srcstatusi:	I
Srceffecti:	15-MAR-93	Srcinactiv:	23-MAY-00
Floodzonei:	N	Priconta 7:	HARLAN PETERSEN
Srcswinflu:	U	Latlongdat:	Not Reported
Site id:	WA8000000014553		

GEOCHECK VERSION 2.1
STATE DATABASE WELL INFORMATION

Map ID:	281		
Fid:	3386	Lerootid:	53801
Srcrootid:	7742	Pwsid:	07029
Srcnum:	01	Pwssrcid:	0702901
Systemname:	YAKIMA TRAINING CENTER - YRS	Systemgrou:	A
Systemtype:	NTNC	Region:	EA
County:	YAKIMA	Smaid:	Not Reported
Ftrespopul:	0	Resconnect:	0
Totalconne:	4	Srcname:	YRS BLDG 1901
Srctype:	W	Srcusecode:	P
Srcwelldep:	602	Township:	14
Range :	20E	Section:	20
Qtrqtrsect:	NWSE		
Longitude:	-120.360187		
Latitude:	46.679496		
Latlongmet:	GPS	Srcsuscept:	H
Srcvulnioc:	L	Srcvulnvoc:	H
Srcvulnsoc:	M	Doewelltag:	Not Reported
Srctot6mo:	0	Srctot1yr:	0
Srctot5yr:	0	Srctot10yr:	0
Protection:	Assigned	Pricontact:	5095773407
Priconta 1:	YAKIMA TRAINING CENTER	Priconta 2:	970 FIRING CENTER RD, BLDG 810
Priconta 3:	YAKIMA	Priconta 4:	WA
Priconta 5:	989019399		
Priconta 6:	kris.m.brenner.civ@mail.mil		
Pwseffecti:	25-MAR-99	Pwsstatusi:	A
Pwsinactiv:	Not Reported	Srcstatusi:	A
Srceffecti:	25-MAR-99	Srcinactiv:	Not Reported
Floodzonei:	N	Priconta 7:	KRIS BRENNER
Srcswinflu:	U	Latlongdat:	Not Reported
Site id:	WA8000000003387		

Map ID:	213		
Fid:	20311	Lerootid:	95996
Srcrootid:	32371	Pwsid:	AC951
Srcnum:	01	Pwssrcid:	AC95101
Systemname:	Quail Meadow Congregation	Systemgrou:	A
Systemtype:	TNC	Region:	EA
County:	YAKIMA	Smaid:	Not Reported
Ftrespopul:	0	Resconnect:	0
Totalconne:	1	Srcname:	WELL #1 - BCF920
Srctype:	W	Srcusecode:	P
Srcwelldep:	0	Township:	14
Range :	18	Section:	25
Qtrqtrsect:	NWNW		
Longitude:	-120.52922		
Latitude:	46.6794		
Latlongmet:	Not Reported	Srcsuscept:	U
Srcvulnioc:	Not Reported	Srcvulnvoc:	Not Reported
Srcvulnsoc:	Not Reported	Doewelltag:	BCF920
Srctot6mo:	0	Srctot1yr:	0
Srctot5yr:	0	Srctot10yr:	0
Protection:	Assigned	Pricontact:	0000000000

Priconta 1:	Not Reported	Priconta 2:	PO BOX 664
Priconta 3:	SELAH	Priconta 4:	WA
Priconta 5:	Not Reported		
Priconta 6:	r2nelson@fairpoint.net		
Pwseffecti:	19-FEB-13	Pwsstatusi:	A
Pwsinactiv:	Not Reported	Srcstatusi:	A
Srceffecti:	11-DEC-12	Srcinactiv:	Not Reported
Floodzonei:	Not Reported	Priconta 7:	RUSSELL NELSON
Srcswinflu:	Not Reported	Latlongdat:	Not Reported
Site id:	WA8000000020312		

Map ID:	213		
Fid:	26878	Lerootid:	61262
Srcrootid:	17290	Pwsid:	41294
Srcnum:	01	Pwssrcid:	4129401
Systemname:	CARLSON WATER	Systemgrou:	B
Systemtype:	GRPB	Region:	EA
County:	YAKIMA	Smaid:	Not Reported
Ftrespopul:	12	Resconnect:	4
Totalconne:	4	Srcname:	WELL
Srctype:	W	Srcusecode:	P
Srcwelldep:	290	Township:	18
Range :	14E	Section:	26
Qtrqtrsect:	NENW		
Longitude:	-120.544388		
Latitude:	46.679296		
Latlongmet:	GPS	Srcsuscept:	N
Srcvulnioc:	U	Srcvulnvoc:	H
Srcvulnsoc:	X	Doewelltag:	Not Reported
Srctot6mo:	0	Srctot1yr:	0
Srctot5yr:	0	Srctot10yr:	0
Protection:	Assigned	Pricontact:	5096977484
Priconta 1:	Not Reported	Priconta 2:	240 BAKER ROAD
Priconta 3:	SELAH	Priconta 4:	WA
Priconta 5:	98942		
Priconta 6:	Not Reported		
Pwseffecti:	01-MAY-87	Pwsstatusi:	A
Pwsinactiv:	Not Reported	Srcstatusi:	A
Srceffecti:	01-JAN-70	Srcinactiv:	Not Reported
Floodzonei:	N	Priconta 7:	REGAN BLANSHAN
Srcswinflu:	U	Latlongdat:	Not Reported
Site id:	WA8000000026879		

Map ID:	213		
Fid:	3034	Lerootid:	51996
Srcrootid:	5787	Pwsid:	05224
Srcnum:	01	Pwssrcid:	0522401
Systemname:	BAKER COMMUNITY WELL SYSTEM	Systemgrou:	B
Systemtype:	GRPB	Region:	EA
County:	YAKIMA	Smaid:	Not Reported
Ftrespopul:	4	Resconnect:	4
Totalconne:	4	Srcname:	WELL #1
Srctype:	W	Srcusecode:	P
Srcwelldep:	400	Township:	14

GEOCHECK VERSION 2.1
STATE DATABASE WELL INFORMATION

Range :	18E	Section:	26
Qtrqtrsect:	NWNW		
Longitude:	-120.548		
Latitude:	46.67821		
Latlongmet:	QtrQtrSe	Srcsuscept:	U
Srcvulnioc:	Not Reported	Srcvulnvoc:	Not Reported
Srcvulnsoc:	Not Reported	Doewelltag:	Not Reported
Srctot6mo:	0	Srctot1yr:	0
Srctot5yr:	0	Srctot10yr:	0
Protection:	Assigned	Pricontact:	5096978737
Priconta 1:	Not Reported	Priconta 2:	514 BAKER RD
Priconta 3:	SELAH	Priconta 4:	WA
Priconta 5:	98942		
Priconta 6:	Not Reported		
Pwseffecti:	13-MAY-96	Pwsstatusi:	A
Pwsinactiv:	Not Reported	Srcstatusi:	A
Srceffecti:	13-MAY-96	Srcinactiv:	Not Reported
Floodzonei:	N	Priconta 7:	RICK LEA
Srcswinflu:	U	Latlongdat:	Not Reported
Site id:	WA8000000003035		

Map ID:	282		
Fid:	19371	Lerootid:	93310
Srcrootid:	31676	Pwsid:	AC513
Srcnum:	01	Pwssrcid:	AC51301
Systemname:	Triangle Well	Systemgrou:	B
Systemtype:	GRPB	Region:	EA
County:	YAKIMA	Smaid:	Not Reported
Ftrespopul:	12	Resconnect:	3
Totalconne:	3	Srcname:	WELL #1 - AHK613
Srctype:	W	Srcusecode:	P
Srcwelldep:	350	Township:	14
Range :	18E	Section:	27
Qtrqtrsect:	NWNE		
Longitude:	-120.56512999		
Latitude:	46.67813		
Latlongmet:	QtrQtrSection	Srcsuscept:	U
Srcvulnioc:	Not Reported	Srcvulnvoc:	Not Reported
Srcvulnsoc:	Not Reported	Doewelltag:	AHK613
Srctot6mo:	0	Srctot1yr:	0
Srctot5yr:	0	Srctot10yr:	0
Protection:	Assigned	Pricontact:	5096977164
Priconta 1:	Not Reported	Priconta 2:	PO BOX 926
Priconta 3:	SELAH	Priconta 4:	WA
Priconta 5:	98942		
Priconta 6:	Not Reported		
Pwseffecti:	28-JUN-10	Pwsstatusi:	A
Pwsinactiv:	Not Reported	Srcstatusi:	A
Srceffecti:	28-JUN-10	Srcinactiv:	Not Reported
Floodzonei:	N	Priconta 7:	BRIAN THOMPSON
Srcswinflu:	Not Reported	Latlongdat:	Not Reported
Site id:	WA8000000019372		

GEOCHECK VERSION 2.1
STATE DATABASE WELL INFORMATION

Map ID:	213		
Fid:	9282	Lerootid:	55046
Srcrootid:	9158	Pwsid:	08274
Srcnum:	01	Pwssrcid:	0827401
Systemname:	ANNA LANE WATER	Systemgrou:	B
Systemtype:	GRPB	Region:	EA
County:	YAKIMA	Smaid:	Not Reported
Ftrespopul:	16	Resconnect:	4
Totalconne:	4	Srcname:	WELL #1 - ACX109
Srctype:	W	Srcusecode:	P
Srcwelldep:	212	Township:	14
Range :	18E	Section:	26
Qtrqtrsect:	NENE		
Longitude:	-120.532		
Latitude:	46.67809		
Latlongmet:	QtrQtrSe	Srcsuscept:	H
Srcvulnioc:	H	Srcvulnvoc:	H
Srcvulnsoc:	U	Doewelltag:	ACX109
Srctot6mo:	0	Srctot1yr:	0
Srctot5yr:	0	Srctot10yr:	0
Protection:	Assigned	Pricontact:	5099308437
Priconta 1:	Not Reported	Priconta 2:	150 ANNA LANE
Priconta 3:	SELAH	Priconta 4:	WA
Priconta 5:	98942		
Priconta 6:	nayla@fairpoint.net		
Pwseffecti:	18-SEP-01	Pwsstatusi:	A
Pwsinactiv:	Not Reported	Srcstatusi:	A
Srceffecti:	18-SEP-01	Srcinactiv:	Not Reported
Floodzonei:	N	Priconta 7:	TAMMY PETERSON
Srcswinflu:	U	Latlongdat:	Not Reported
Site id:	WA8000000009283		

Map ID:	213		
Fid:	4144	Lerootid:	55069
Srcrootid:	9188	Pwsid:	08297
Srcnum:	01	Pwssrcid:	0829701
Systemname:	MABEE WATER SYSTEM	Systemgrou:	B
Systemtype:	GRPB	Region:	EA
County:	YAKIMA	Smaid:	Not Reported
Ftrespopul:	14	Resconnect:	4
Totalconne:	4	Srcname:	ACX112 WELL 1
Srctype:	W	Srcusecode:	P
Srcwelldep:	235	Township:	14
Range :	18E	Section:	26
Qtrqtrsect:	NENE		
Longitude:	-120.532		
Latitude:	46.67809		
Latlongmet:	QtrQtrSe	Srcsuscept:	H
Srcvulnioc:	H	Srcvulnvoc:	H
Srcvulnsoc:	U	Doewelltag:	ACX112
Srctot6mo:	0	Srctot1yr:	0
Srctot5yr:	0	Srctot10yr:	0
Protection:	Assigned	Pricontact:	5099308437

Priconta 1:	Not Reported	Priconta 2:	150 ANNA LANE
Priconta 3:	SELAH	Priconta 4:	WA
Priconta 5:	98942		
Priconta 6:	nayla@fairpoint.net		
Pwseffecti:	18-OCT-01	Pwsstatusi:	A
Pwsinactiv:	Not Reported	Srcstatusi:	A
Srceffecti:	18-OCT-01	Srcinactiv:	Not Reported
Floodzonei:	N	Priconta 7:	TAMMY PETERSON
Srcswinflu:	U	Latlongdat:	Not Reported
Site id:	WA8000000004145		

Map ID:	213		
Fid:	739	Lerootid:	48431
Srcrootid:	1850	Pwsid:	01659
Srcnum:	01	Pwssrcid:	0165901
Systemname:	J & R SYSTEM #1	Systemgrou:	B
Systemtype:	GRPB	Region:	EA
County:	YAKIMA	Smaid:	Not Reported
Ftrespopul:	12	Resconnect:	4
Totalconne:	4	Srcname:	WELL #1
Srctype:	W	Srcusecode:	P
Srcwelldep:	144	Township:	14
Range :	18E	Section:	25
Qtrqtrsect:	NWNE		
Longitude:	-120.521		
Latitude:	46.67801		
Latlongmet:	QtrQtrSe	Srcsuscept:	U
Srcvulnioc:	Not Reported	Srcvulnvoc:	Not Reported
Srcvulnsoc:	Not Reported	Doewelltag:	Not Reported
Srctot6mo:	0	Srctot1yr:	0
Srctot5yr:	0	Srctot10yr:	0
Protection:	Assigned	Pricontact:	5096974386
Priconta 1:	Not Reported	Priconta 2:	61 REITMEIER LN
Priconta 3:	SELAH	Priconta 4:	WA
Priconta 5:	98942		
Priconta 6:	Not Reported		
Pwseffecti:	26-AUG-92	Pwsstatusi:	A
Pwsinactiv:	Not Reported	Srcstatusi:	A
Srceffecti:	26-AUG-92	Srcinactiv:	Not Reported
Floodzonei:	N	Priconta 7:	JON & KIMBERLY HUSSEY
Srcswinflu:	U	Latlongdat:	Not Reported
Site id:	WA8000000000740		

Map ID:	284		
Fid:	3460	Lerootid:	53801
Srcrootid:	28638	Pwsid:	07029
Srcnum:	03	Pwssrcid:	0702903
Systemname:	YAKIMA TRAINING CENTER - YTC	Systemgrou:	A
Systemtype:	NTNC	Region:	EA
County:	YAKIMA	Smaid:	Not Reported
Ftrespopul:	0	Resconnect:	0
Totalconne:	4	Srcname:	HESTER WELL - AEP026
Srctype:	W	Srcusecode:	E
Srcwelldep:	585	Township:	14

GEOCHECK VERSION 2.1
STATE DATABASE WELL INFORMATION

Range :	20E	Section:	29
Qtrqtrsect:	NENE		
Longitude:	-120.341		
Latitude:	46.67747		
Latlongmet:	QtrQtrSe	Srcsuscept:	N
Srcvulnioc:	H	Srcvulnvoc:	H
Srcvulnsoc:	X	Doewelltag:	AEP026
Srctot6mo:	90	Srctot1yr:	150
Srctot5yr:	270	Srctot10yr:	460
Protection:	CFR	Pricontact:	5095773407
Priconta 1:	YAKIMA TRAINING CENTER	Priconta 2:	970 FIRING CENTER RD, BLDG 810
Priconta 3:	YAKIMA	Priconta 4:	WA
Priconta 5:	989019399		
Priconta 6:	kris.m.brenner.civ@mail.mil		
Pwseffecti:	25-MAR-99	Pwsstatusi:	A
Pwsinactiv:	Not Reported	Srcstatusi:	A
Srceffecti:	21-APR-04	Srcinactiv:	Not Reported
Floodzonei:	N	Priconta 7:	KRIS BRENNER
Srcswinflu:	N	Latlongdat:	Not Reported
Site id:	WA8000000003461		

Map ID:	213		
Fid:	26147	Lerootid:	66037
Srcrootid:	23869	Pwsid:	79280
Srcnum:	01	Pwssrcid:	7928001
Systemname:	SELAH HILLS MOBILE ESTATES	Systemgrou:	A
Systemtype:	Comm	Region:	EA
County:	YAKIMA	Smaid:	Not Reported
Ftrespopul:	300	Resconnect:	103
Totalconne:	103	Srcname:	WELL #1 - AFK954
Srctype:	W	Srcusecode:	P
Srcwelldep:	215	Township:	14
Range :	18E	Section:	26
Qtrqtrsect:	NENE		
Longitude:	-120.531813		
Latitude:	46.677414		
Latlongmet:	GPS	Srcsuscept:	M
Srcvulnioc:	L	Srcvulnvoc:	M
Srcvulnsoc:	M	Doewelltag:	AFK954
Srctot6mo:	110	Srctot1yr:	160
Srctot5yr:	360	Srctot10yr:	510
Protection:	CFR	Pricontact:	5099456202
Priconta 1:	WATER TECH	Priconta 2:	1302 S FIRST AVE
Priconta 3:	YAKIMA	Priconta 4:	WA
Priconta 5:	98902		
Priconta 6:	jordan3137@msn.com		
Pwseffecti:	01-JAN-70	Pwsstatusi:	A
Pwsinactiv:	Not Reported	Srcstatusi:	A
Srceffecti:	01-JAN-70	Srcinactiv:	Not Reported
Floodzonei:	N	Priconta 7:	ARTHUR JORDAN
Srcswinflu:	U	Latlongdat:	Not Reported
Site id:	WA8000000026148		

GEOCHECK VERSION 2.1
STATE DATABASE WELL INFORMATION

Map ID:	285		
Fid:	29627	Lerootid:	95741
Srcrootid:	32320	Pwsid:	AC913
Srcnum:	01	Pwssrcid:	AC91301
Systemname:	AWAD #51	Systemgrou:	A
Systemtype:	TNC	Region:	EA
County:	YAKIMA	Smaid:	155
Ftrespopul:	0	Resconnect:	0
Totalconne:	1	Srcname:	WELL #1
Srctype:	W	Srcusecode:	P
Srcwelldep:	204	Township:	14
Range :	19E	Section:	29
Qtrqtrsect:	NENW		
Longitude:	-120.474516		
Latitude:	46.677402		
Latlongmet:	QtrQtrSection	Srcsuscept:	H
Srcvulnioc:	H	Srcvulnvoc:	H
Srcvulnsoc:	L	Doewelltag:	Not Reported
Srctot6mo:	220	Srctot1yr:	310
Srctot5yr:	700	Srctot10yr:	980
Protection:	CFR	Pricontact:	5098335003
Priconta 1:	VALLEY WATER SERVICES	Priconta 2:	201 EAST D STREET
Priconta 3:	YAKIMA	Priconta 4:	WA
Priconta 5:	98901		
Priconta 6:	vws155@gmail.com		
Pwseffecti:	04-SEP-12	Pwsstatusi:	A
Pwsinactiv:	Not Reported	Srcstatusi:	A
Srceffecti:	04-SEP-12	Srcinactiv:	Not Reported
Floodzonei:	N	Priconta 7:	BENNETT OSBORNE
Srcswinflu:	U	Latlongdat:	04-OCT-12
Site id:	WA8000000029628		

Map ID:	213		
Fid:	18259	Lerootid:	66037
Srcrootid:	23870	Pwsid:	79280
Srcnum:	02	Pwssrcid:	7928002
Systemname:	SELAH HILLS MOBILE ESTATES	Systemgrou:	A
Systemtype:	Comm	Region:	EA
County:	YAKIMA	Smaid:	Not Reported
Ftrespopul:	300	Resconnect:	103
Totalconne:	103	Srcname:	WELL #2 - AFK961
Srctype:	W	Srcusecode:	E
Srcwelldep:	90	Township:	14
Range :	18E	Section:	26
Qtrqtrsect:	NENE		
Longitude:	-120.531648		
Latitude:	46.677364		
Latlongmet:	GPS	Srcsuscept:	N
Srcvulnioc:	Not Reported	Srcvulnvoc:	Not Reported
Srcvulnsoc:	Not Reported	Doewelltag:	AFK961
Srctot6mo:	0	Srctot1yr:	0
Srctot5yr:	0	Srctot10yr:	0
Protection:	Assigned	Pricontact:	5099456202

GEOCHECK VERSION 2.1
STATE DATABASE WELL INFORMATION

Priconta 1:	WATER TECH	Priconta 2:	1302 S FIRST AVE
Priconta 3:	YAKIMA	Priconta 4:	WA
Priconta 5:	98902		
Priconta 6:	jordan3137@msn.com		
Pwseffecti:	01-JAN-70	Pwsstatusi:	A
Pwsinactiv:	Not Reported	Srcstatusi:	A
Srceffecti:	01-JAN-70	Srcinactiv:	Not Reported
Floodzonei:	N	Priconta 7:	ARTHUR JORDAN
Srcswinflu:	U	Latlongdat:	Not Reported
Site id:	WA8000000018260		

Map ID:	284		
Fid:	7427	Lerootid:	53801
Srcrootid:	7743	Pwsid:	07029
Srcnum:	02	Pwssrcid:	0702902
Systemname:	YAKIMA TRAINING CENTER - YRS	Systemgrou:	A
Systemtype:	NTNC	Region:	EA
County:	YAKIMA	Smaid:	Not Reported
Ftrespopul:	0	Resconnect:	0
Totalconne:	4	Srcname:	RANGE CONTROL - AFK959
Srctype:	W	Srcusecode:	E
Srcwelldep:	302	Township:	14
Range :	20E	Section:	29
Qtrqtrsect:	NENE		
Longitude:	-120.343025		
Latitude:	46.675484		
Latlongmet:	GPS	Srcsuscept:	N
Srcvulnioc:	Not Reported	Srcvulnvoc:	Not Reported
Srcvulnsoc:	Not Reported	Doewelltag:	AFK959
Srctot6mo:	0	Srctot1yr:	0
Srctot5yr:	0	Srctot10yr:	0
Protection:	Assigned	Pricontact:	5095773407
Priconta 1:	YAKIMA TRAINING CENTER	Priconta 2:	970 FIRING CENTER RD, BLDG 810
Priconta 3:	YAKIMA	Priconta 4:	WA
Priconta 5:	989019399		
Priconta 6:	kris.m.brenner.civ@mail.mil		
Pwseffecti:	25-MAR-99	Pwsstatusi:	A
Pwsinactiv:	Not Reported	Srcstatusi:	I
Srceffecti:	25-MAR-99	Srcinactiv:	19-MAY-06
Floodzonei:	N	Priconta 7:	KRIS BRENNER
Srcswinflu:	U	Latlongdat:	Not Reported
Site id:	WA8000000007428		

Map ID:	291		
Fid:	17273	Lerootid:	64990
Srcrootid:	22194	Pwsid:	65815
Srcnum:	01	Pwssrcid:	6581501
Systemname:	POMONA ARTESIAN IRRIGATION COMPANY	Systemgrou:	A
Systemtype:	Comm	Region:	EA
County:	YAKIMA	Smaid:	Not Reported
Ftrespopul:	150	Resconnect:	60
Totalconne:	60	Srcname:	WELL #1 AFK945
Srctype:	W	Srcusecode:	P
Srcwelldep:	520	Township:	14

GEOCHECK VERSION 2.1
STATE DATABASE WELL INFORMATION

Range :	19E	Section:	28
Qtrqtrsect:	SWNE		
Longitude:	-120.452331		
Latitude:	46.675185		
Latlongmet:	GPS	Srcsuscept:	M
Srcvulnioc:	M	Srcvulnvoc:	M
Srcvulnsoc:	M	Doewelltag:	AFK945
Srctot6mo:	362	Srctot1yr:	528
Srctot5yr:	1144	Srctot10yr:	1622
Protection:	CFR	Pricontact:	5095761188
Priconta 1:	Not Reported	Priconta 2:	731 FIRING CENTER RD
Priconta 3:	YAKIMA	Priconta 4:	WA
Priconta 5:	98901		
Priconta 6:	Not Reported		
Pwseffecti:	01-JAN-70	Pwsstatusi:	A
Pwsinactiv:	Not Reported	Srcstatusi:	A
Srceffecti:	01-JAN-70	Srcinactiv:	Not Reported
Floodzonei:	N	Priconta 7:	BETTE ROGERS
Srcswinflu:	U	Latlongdat:	Not Reported
Site id:	WA8000000017274		

Map ID:	213		
Fid:	26161	Lerootid:	66237
Srcrootid:	24252	Pwsid:	82977
Srcnum:	01	Pwssrcid:	8297701
Systemname:	SPEYERS MOBILE COURT	Systemgrou:	B
Systemtype:	GRPB	Region:	EA
County:	YAKIMA	Smaid:	Not Reported
Ftrespopul:	22	Resconnect:	13
Totalconne:	13	Srcname:	WELL #1
Srctype:	W	Srcusecode:	P
Srcwelldep:	164	Township:	14
Range :	18E	Section:	27
Qtrqtrsect:	NESW		
Longitude:	-120.553		
Latitude:	46.67458		
Latlongmet:	QtrQtrSe	Srcsuscept:	U
Srcvulnioc:	Not Reported	Srcvulnvoc:	Not Reported
Srcvulnsoc:	Not Reported	Doewelltag:	Not Reported
Srctot6mo:	0	Srctot1yr:	0
Srctot5yr:	0	Srctot10yr:	0
Protection:	Assigned	Pricontact:	5099720700
Priconta 1:	Not Reported	Priconta 2:	14650 DOUGLAS RD
Priconta 3:	YAKIMA	Priconta 4:	WA
Priconta 5:	98908		
Priconta 6:	Not Reported		
Pwseffecti:	01-JAN-70	Pwsstatusi:	A
Pwsinactiv:	Not Reported	Srcstatusi:	A
Srceffecti:	01-JAN-70	Srcinactiv:	Not Reported
Floodzonei:	N	Priconta 7:	MICHAEL KING
Srcswinflu:	U	Latlongdat:	Not Reported
Site id:	WA8000000026162		

GEOCHECK VERSION 2.1
STATE DATABASE WELL INFORMATION

Map ID:	213		
Fid:	13206	Lerootid:	84765
Srcrootid:	29295	Pwsid:	AB071
Srcnum:	01	Pwssrcid:	AB07101
Systemname:	Harrison Well #2	Systemgrou:	A
Systemtype:	NTNC	Region:	EA
County:	YAKIMA	Smaid:	Not Reported
Ftrespopul:	0	Resconnect:	0
Totalconne:	11	Srcname:	HARRISON WELL #2 - UNAPPROVED
Srctype:	W	Srcusecode:	P
Srcwelldep:	360	Township:	14
Range :	18E	Section:	25
Qtrqtrsect:	NESE		
Longitude:	-120.516		
Latitude:	46.6743		
Latlongmet:	QtrQtrSe	Srcsuscept:	L
Srcvulnioc:	M	Srcvulnvoc:	L
Srcvulnsoc:	M	Doewelltag:	Not Reported
Srctot6mo:	250	Srctot1yr:	360
Srctot5yr:	800	Srctot10yr:	1440
Protection:	CFR	Pricontact:	5094573631
Priconta 1:	INDEPENDENT WATER SERVICE	Priconta 2:	6 N FIFTH AVE
Priconta 3:	YAKIMA	Priconta 4:	WA
Priconta 5:	98902		
Priconta 6:	indwaterserv@gmx.com		
Pwseffecti:	11-MAY-05	Pwsstatusi:	A
Pwsinactiv:	Not Reported	Srcstatusi:	A
Srceffecti:	11-MAY-05	Srcinactiv:	Not Reported
Floodzonei:	N	Priconta 7:	DWIGHT LAURVICK
Srcswinflu:	U	Latlongdat:	Not Reported
Site id:	WA8000000013207		

Map ID:	213		
Fid:	936	Lerootid:	48355
Srcrootid:	1771	Pwsid:	01583
Srcnum:	01	Pwssrcid:	0158301
Systemname:	MONSON-BARMORE WELL	Systemgrou:	B
Systemtype:	GRPB	Region:	EA
County:	YAKIMA	Smaid:	Not Reported
Ftrespopul:	6	Resconnect:	2
Totalconne:	2	Srcname:	WELL 1
Srctype:	W	Srcusecode:	P
Srcwelldep:	125	Township:	14
Range :	18E	Section:	26
Qtrqtrsect:	SWNE		
Longitude:	-120.536733		
Latitude:	46.673133		
Latlongmet:	GPS	Srcsuscept:	N
Srcvulnioc:	U	Srcvulnvoc:	H
Srcvulnsoc:	X	Doewelltag:	Not Reported
Srctot6mo:	0	Srctot1yr:	0
Srctot5yr:	0	Srctot10yr:	0
Protection:	Assigned	Pricontact:	5096975678

Priconta 1:	Not Reported	Priconta 2:	583 MCGONAGLE
Priconta 3:	SELAH	Priconta 4:	WA
Priconta 5:	98942		
Priconta 6:	Not Reported		
Pwseffecti:	16-JUL-92	Pwsstatusi:	A
Pwsinactiv:	Not Reported	Srcstatusi:	A
Srceffecti:	16-JUL-92	Srcinactiv:	Not Reported
Floodzonei:	N	Priconta 7:	JULIE MONSON
Srcswinflu:	U	Latlongdat:	Not Reported
Site id:	WA8000000000937		

Map ID:	213		
Fid:	29823	Lerootid:	59986
Srcrootid:	15722	Pwsid:	33365
Srcnum:	01	Pwssrcid:	3336501
Systemname:	HILLVIEW WATER ASSN	Systemgrou:	A
Systemtype:	Comm	Region:	EA
County:	YAKIMA	Smaid:	Not Reported
Ftrespopul:	95	Resconnect:	30
Totalconne:	30	Srcname:	WELL #1 AFL792
Srctype:	W	Srcusecode:	P
Srcwelldep:	278	Township:	12
Range :	18E	Section:	12
Qtrqtrsect:	SENW		
Longitude:	-120.515756		
Latitude:	46.672765		
Latlongmet:	GPS	Srcsuscept:	L
Srcvulnioc:	M	Srcvulnvoc:	L
Srcvulnsoc:	M	Doewelltag:	AFL792
Srctot6mo:	220	Srctot1yr:	310
Srctot5yr:	700	Srctot10yr:	980
Protection:	CFR	Pricontact:	5094573137
Priconta 1:	WATER TECH	Priconta 2:	1302 S FIRST AVE
Priconta 3:	YAKIMA	Priconta 4:	WA
Priconta 5:	98902		
Priconta 6:	jordan3137@msn.com		
Pwseffecti:	01-JAN-70	Pwsstatusi:	A
Pwsinactiv:	Not Reported	Srcstatusi:	A
Srceffecti:	01-JAN-70	Srcinactiv:	Not Reported
Floodzonei:	N	Priconta 7:	ARTHUR (RUSTY) JORDAN
Srcswinflu:	U	Latlongdat:	Not Reported
Site id:	WA8000000029824		

Map ID:	213		
Fid:	30749	Lerootid:	96167
Srcrootid:	32416	Pwsid:	AC977
Srcnum:	01	Pwssrcid:	AC97701
Systemname:	Strand-Allen/Anderson	Systemgrou:	B
Systemtype:	GRPB	Region:	EA
County:	YAKIMA	Smaid:	Not Reported
Ftrespopul:	9	Resconnect:	3
Totalconne:	3	Srcname:	ANDERSSON WELL
Srctype:	W	Srcusecode:	P
Srcwelldep:	0	Township:	14

GEOCHECK VERSION 2.1
STATE DATABASE WELL INFORMATION

Range :	17	Section:	27
Qtrqtrsect:	NESE		
Longitude:	-120.52922		
Latitude:	46.6726		
Latlongmet:	Not Reported	Srcsuscept:	U
Srcvulnioc:	Not Reported	Srcvulnvoc:	Not Reported
Srcvulnsoc:	Not Reported	Doewelltag:	Not Reported
Srctot6mo:	0	Srctot1yr:	0
Srctot5yr:	0	Srctot10yr:	0
Protection:	Assigned	Pricontact:	5096784501
Priconta 1:	Not Reported	Priconta 2:	PO BOX 56
Priconta 3:	COWICHE	Priconta 4:	WA
Priconta 5:	Not Reported		
Priconta 6:	rstrand@strandapples.com		
Pwseffecti:	30-JAN-13	Pwsstatusi:	A
Pwsinactiv:	Not Reported	Srcstatusi:	A
Srceffecti:	30-JAN-13	Srcinactiv:	Not Reported
Floodzonei:	Not Reported	Priconta 7:	ROGER STRAND
Srcswinflu:	Not Reported	Latlongdat:	Not Reported
Site id:	WA8000000030750		

Map ID:	213		
Fid:	1598	Lerootid:	49452
Srcrootid:	2988	Pwsid:	02680
Srcnum:	01	Pwssrcid:	0268001
Systemname:	JESS ANTUNES APTS	Systemgrou:	B
Systemtype:	GRPB	Region:	EA
County:	YAKIMA	Smaid:	Not Reported
Ftrespopul:	5	Resconnect:	2
Totalconne:	2	Srcname:	WELL 01
Srctype:	W	Srcusecode:	P
Srcwelldep:	174	Township:	14
Range :	18E	Section:	25
Qtrqtrsect:	Not Reported		
Longitude:	-120.519		
Latitude:	46.6725		
Latlongmet:	SECTION	Srcsuscept:	U
Srcvulnioc:	Not Reported	Srcvulnvoc:	Not Reported
Srcvulnsoc:	Not Reported	Doewelltag:	Not Reported
Srctot6mo:	0	Srctot1yr:	0
Srctot5yr:	0	Srctot10yr:	0
Protection:	Assigned	Pricontact:	0000000000
Priconta 1:	Not Reported	Priconta 2:	113 S 7TH ST
Priconta 3:	YAKIMA	Priconta 4:	WA
Priconta 5:	98901		
Priconta 6:	Not Reported		
Pwseffecti:	01-JAN-70	Pwsstatusi:	A
Pwsinactiv:	Not Reported	Srcstatusi:	A
Srceffecti:	01-JAN-70	Srcinactiv:	Not Reported
Floodzonei:	N	Priconta 7:	JESS ANTUNES
Srcswinflu:	U	Latlongdat:	Not Reported
Site id:	WA8000000001599		

GEOCHECK VERSION 2.1
STATE DATABASE WELL INFORMATION

Map ID:	300		
Fid:	5892	Lerootid:	57355
Srcrootid:	12270	Pwsid:	19056
Srcnum:	03	Pwssrcid:	1905603
Systemname:	DESERT AIRE OWNER ASSN	Systemgrou:	A
Systemtype:	Comm	Region:	EA
County:	GRANT	Smaid:	Not Reported
Ftrespopul:	1683	Resconnect:	1093
Totalconne:	1122	Srcname:	WELL #3 SOUTH - ABR239
Srctype:	W	Srcusecode:	P
Srcwelldep:	86	Township:	14
Range :	23E	Section:	26
Qtrqtrsect:	NWSW		
Longitude:	-119.915922		
Latitude:	46.671857		
Latlongmet:	GPS	Srcsuscept:	M
Srcvulnioc:	H	Srcvulnvoc:	M
Srcvulnsoc:	M	Doewelltag:	ABR239
Srctot6mo:	220	Srctot1yr:	310
Srctot5yr:	700	Srctot10yr:	980
Protection:	CFR	Pricontact:	5099325202
Priconta 1:	Not Reported	Priconta 2:	504 CLUBHOUSE WY
Priconta 3:	DESERT AIRE	Priconta 4:	WA
Priconta 5:	99349		
Priconta 6:	guillen@desertaire.org		
Pwseffecti:	01-JAN-70	Pwsstatusi:	A
Pwsinactiv:	Not Reported	Srcstatusi:	A
Srceffecti:	01-JAN-70	Srcinactiv:	Not Reported
Floodzonei:	N	Priconta 7:	CHRISTOPHER GUILLEN
Srcswinflu:	N	Latlongdat:	Not Reported
Site id:	WA8000000005893		

Map ID:	299		
Fid:	15090	Lerootid:	63712
Srcrootid:	20546	Pwsid:	56551
Srcnum:	01	Pwssrcid:	5655101
Systemname:	MARISA HILL WATER ASSOCIATION	Systemgrou:	B
Systemtype:	GRPB	Region:	EA
County:	YAKIMA	Smaid:	Not Reported
Ftrespopul:	13	Resconnect:	6
Totalconne:	6	Srcname:	WELL #1
Srctype:	W	Srcusecode:	P
Srcwelldep:	715	Township:	14
Range :	18E	Section:	27
Qtrqtrsect:	SENE		
Longitude:	-120.564		
Latitude:	46.67097		
Latlongmet:	QtrQtrSe	Srcsuscept:	H
Srcvulnioc:	H	Srcvulnvoc:	H
Srcvulnsoc:	U	Doewelltag:	Not Reported
Srctot6mo:	0	Srctot1yr:	0
Srctot5yr:	0	Srctot10yr:	0
Protection:	Assigned	Pricontact:	5096975125

Priconta 1:	Not Reported	Priconta 2:	103 W FREMONT - #105
Priconta 3:	SELAH	Priconta 4:	WA
Priconta 5:	98942		
Priconta 6:	Not Reported		
Pwseffecti:	01-APR-88	Pwsstatusi:	A
Pwsinactiv:	Not Reported	Srcstatusi:	A
Srceffecti:	01-JAN-70	Srcinactiv:	Not Reported
Floodzonei:	N	Priconta 7:	JOHN BROARDFOOT
Srcswinflu:	U	Latlongdat:	Not Reported
Site id:	WA8000000015091		

Map ID:	213		
Fid:	326	Lerootid:	47615
Srcrootid:	947	Pwsid:	00843
Srcnum:	02	Pwssrcid:	0084302
Systemname:	Katie Lane Water Assn	Systemgrou:	B
Systemtype:	GRPB	Region:	EA
County:	YAKIMA	Smaid:	Not Reported
Ftrespopul:	24	Resconnect:	8
Totalconne:	8	Srcname:	WELL #2
Srctype:	W	Srcusecode:	P
Srcwelldep:	850	Township:	14
Range :	18E	Section:	27
Qtrqtrsect:	SWNE		
Longitude:	-120.553		
Latitude:	46.67092		
Latlongmet:	QtrQtrSe	Srcsuscept:	U
Srcvulnioc:	Not Reported	Srcvulnvoc:	Not Reported
Srcvulnsoc:	Not Reported	Doewelltag:	Not Reported
Srctot6mo:	0	Srctot1yr:	0
Srctot5yr:	0	Srctot10yr:	0
Protection:	Assigned	Pricontact:	5096974208
Priconta 1:	Not Reported	Priconta 2:	20 KATIE LN
Priconta 3:	SELAH	Priconta 4:	WA
Priconta 5:	98942		
Priconta 6:	Not Reported		
Pwseffecti:	25-SEP-91	Pwsstatusi:	A
Pwsinactiv:	Not Reported	Srcstatusi:	A
Srceffecti:	27-JUN-97	Srcinactiv:	Not Reported
Floodzonei:	N	Priconta 7:	JOSEPH PRATT
Srcswinflu:	U	Latlongdat:	Not Reported
Site id:	WA8000000000327		

Map ID:	213		
Fid:	717	Lerootid:	47615
Srcrootid:	946	Pwsid:	00843
Srcnum:	01	Pwssrcid:	0084301
Systemname:	Katie Lane Water Assn	Systemgrou:	B
Systemtype:	GRPB	Region:	EA
County:	YAKIMA	Smaid:	Not Reported
Ftrespopul:	24	Resconnect:	8
Totalconne:	8	Srcname:	WELL #1
Srctype:	W	Srcusecode:	P
Srcwelldep:	350	Township:	14

GEOCHECK VERSION 2.1
STATE DATABASE WELL INFORMATION

Range :	18E	Section:	27
Qtrqtrsect:	SWNE		
Longitude:	-120.553		
Latitude:	46.67092		
Latlongmet:	QtrQtrSe	Srcsuscept:	U
Srcvulnioc:	Not Reported	Srcvulnvoc:	Not Reported
Srcvulnsoc:	Not Reported	Doewelltag:	Not Reported
Srctot6mo:	0	Srctot1yr:	0
Srctot5yr:	0	Srctot10yr:	0
Protection:	Assigned	Pricontact:	5096974208
Priconta 1:	Not Reported	Priconta 2:	20 KATIE LN
Priconta 3:	SELAH	Priconta 4:	WA
Priconta 5:	98942		
Priconta 6:	Not Reported		
Pwseffecti:	25-SEP-91	Pwsstatusi:	A
Pwsinactiv:	Not Reported	Srcstatusi:	I
Srceffecti:	25-SEP-91	Srcinactiv:	27-JUN-97
Floodzonei:	N	Priconta 7:	JOSEPH PRATT
Srcswinflu:	U	Latlongdat:	Not Reported
Site id:	WA8000000000718		

Map ID:	301		
Fid:	25338	Lerootid:	50249
Srcrootid:	3892	Pwsid:	03477
Srcnum:	01	Pwssrcid:	0347701
Systemname:	LUFT WATER SYSTEM	Systemgrou:	B
Systemtype:	GRPB	Region:	EA
County:	YAKIMA	Smaid:	Not Reported
Ftrespopul:	5	Resconnect:	2
Totalconne:	2	Srcname:	WELL 1
Srctype:	W	Srcusecode:	P
Srcwelldep:	530	Township:	14
Range :	18E	Section:	27
Qtrqtrsect:	SWNW		
Longitude:	-120.570311		
Latitude:	46.670841		
Latlongmet:	QtrQtrSection	Srcsuscept:	U
Srcvulnioc:	Not Reported	Srcvulnvoc:	Not Reported
Srcvulnsoc:	Not Reported	Doewelltag:	Not Reported
Srctot6mo:	0	Srctot1yr:	0
Srctot5yr:	0	Srctot10yr:	0
Protection:	Assigned	Pricontact:	5096983684
Priconta 1:	Not Reported	Priconta 2:	1216 MCGONAGLE RD
Priconta 3:	SELAH	Priconta 4:	WA
Priconta 5:	98942		
Priconta 6:	Not Reported		
Pwseffecti:	10-JUN-94	Pwsstatusi:	A
Pwsinactiv:	Not Reported	Srcstatusi:	A
Srceffecti:	10-JUN-94	Srcinactiv:	Not Reported
Floodzonei:	N	Priconta 7:	KARI LUFT
Srcswinflu:	U	Latlongdat:	Not Reported
Site id:	WA8000000025339		

GEOCHECK VERSION 2.1
STATE DATABASE WELL INFORMATION

Map ID:	299		
Fid:	22295	Lerootid:	50411
Srcrootid:	4069	Pwsid:	03639
Srcnum:	01	Pwssrcid:	0363901
Systemname:	FRENCH, R.W. WATER SYSTEM	Systemgrou:	B
Systemtype:	GRPB	Region:	EA
County:	YAKIMA	Smaid:	Not Reported
Ftrespopul:	4	Resconnect:	2
Totalconne:	2	Srcname:	WELL #1
Srctype:	W	Srcusecode:	P
Srcwelldep:	347	Township:	14
Range :	18E	Section:	27
Qtrqtrsect:	SENW		
Longitude:	-120.559715		
Latitude:	46.670791		
Latlongmet:	QtrQtrSection	Srcsuscept:	U
Srcvulnioc:	Not Reported	Srcvulnvoc:	Not Reported
Srcvulnsoc:	Not Reported	Doewelltag:	Not Reported
Srctot6mo:	0	Srctot1yr:	0
Srctot5yr:	0	Srctot10yr:	0
Protection:	Assigned	Pricontact:	5096977917
Priconta 1:	Not Reported	Priconta 2:	1910 MCGONAGLE ROAD
Priconta 3:	SELAH	Priconta 4:	WA
Priconta 5:	98942		
Priconta 6:	Not Reported		
Pwseffecti:	19-JUL-94	Pwsstatusi:	A
Pwsinactiv:	Not Reported	Srcstatusi:	A
Srceffecti:	19-JUL-94	Srcinactiv:	Not Reported
Floodzonei:	N	Priconta 7:	R.W. FRENCH
Srcswinflu:	U	Latlongdat:	Not Reported
Site id:	WA8000000022296		

Map ID:	299		
Fid:	31212	Lerootid:	51405
Srcrootid:	5130	Pwsid:	04633
Srcnum:	01	Pwssrcid:	0463301
Systemname:	Thompson, Brent	Systemgrou:	B
Systemtype:	GRPB	Region:	EA
County:	YAKIMA	Smaid:	Not Reported
Ftrespopul:	10	Resconnect:	4
Totalconne:	4	Srcname:	WELL #1 - ABL295
Srctype:	W	Srcusecode:	P
Srcwelldep:	405	Township:	14
Range :	18E	Section:	27
Qtrqtrsect:	SENW		
Longitude:	-120.559715		
Latitude:	46.670791		
Latlongmet:	QtrQtrSection	Srcsuscept:	U
Srcvulnioc:	Not Reported	Srcvulnvoc:	Not Reported
Srcvulnsoc:	Not Reported	Doewelltag:	ABL295
Srctot6mo:	0	Srctot1yr:	0
Srctot5yr:	0	Srctot10yr:	0
Protection:	Assigned	Pricontact:	5096983666

Priconta 1:	Not Reported	Priconta 2:	2751 SPEYER ROAD
Priconta 3:	SELAH	Priconta 4:	WA
Priconta 5:	98942		
Priconta 6:	Not Reported		
Pwseffecti:	22-MAY-95	Pwsstatusi:	A
Pwsinactiv:	Not Reported	Srcstatusi:	A
Srceffecti:	22-MAY-95	Srcinactiv:	Not Reported
Floodzonei:	N	Priconta 7:	BRENT THOMPSON
Srcswinflu:	U	Latlongdat:	Not Reported
Site id:	WA8000000031213		

Map ID:	213		
Fid:	21427	Lerootid:	52625
Srcrootid:	6474	Pwsid:	05853
Srcnum:	01	Pwssrcid:	0585301
Systemname:	MARISA HILL #2	Systemgrou:	B
Systemtype:	GRPB	Region:	EA
County:	YAKIMA	Smaid:	Not Reported
Ftrespopul:	10	Resconnect:	4
Totalconne:	4	Srcname:	WELL #1
Srctype:	W	Srcusecode:	P
Srcwelldep:	610	Township:	14
Range :	18E	Section:	27
Qtrqtrsect:	SENE		
Longitude:	-120.554413		
Latitude:	46.670764		
Latlongmet:	QtrQtrSection	Srcsuscept:	H
Srcvulnioc:	M	Srcvulnvoc:	H
Srcvulnsoc:	U	Doewelltag:	Not Reported
Srctot6mo:	0	Srctot1yr:	0
Srctot5yr:	0	Srctot10yr:	0
Protection:	Assigned	Pricontact:	5096975125
Priconta 1:	Not Reported	Priconta 2:	103 W FREMONT - #105
Priconta 3:	SELAH	Priconta 4:	WA
Priconta 5:	98942		
Priconta 6:	Not Reported		
Pwseffecti:	12-MAY-97	Pwsstatusi:	A
Pwsinactiv:	Not Reported	Srcstatusi:	A
Srceffecti:	12-MAY-97	Srcinactiv:	Not Reported
Floodzonei:	N	Priconta 7:	JOHN BROARDFOOT
Srcswinflu:	U	Latlongdat:	Not Reported
Site id:	WA8000000021428		

Map ID:	213		
Fid:	86	Lerootid:	46881
Srcrootid:	119	Pwsid:	00109
Srcnum:	01	Pwssrcid:	0010901
Systemname:	WILSON S WELL	Systemgrou:	B
Systemtype:	GRPB	Region:	EA
County:	YAKIMA	Smaid:	Not Reported
Ftrespopul:	5	Resconnect:	2
Totalconne:	2	Srcname:	WELL # 1
Srctype:	W	Srcusecode:	P
Srcwelldep:	0	Township:	14

GEOCHECK VERSION 2.1
STATE DATABASE WELL INFORMATION

Range :	18E	Section:	25
Qtrqtrsect:	SWSW		
Longitude:	-120.530005		
Latitude:	46.668358		
Latlongmet:	GPS	Srcsuscept:	H
Srcvulnioc:	M	Srcvulnvoc:	H
Srcvulnsoc:	U	Doewelltag:	Not Reported
Srctot6mo:	0	Srctot1yr:	0
Srctot5yr:	0	Srctot10yr:	0
Protection:	Assigned	Pricontact:	5096979753
Priconta 1:	Not Reported	Priconta 2:	PO BOX 67
Priconta 3:	SELAH	Priconta 4:	WA
Priconta 5:	98942		
Priconta 6:	Not Reported		
Pwseffecti:	17-AUG-90	Pwsstatusi:	A
Pwsinactiv:	Not Reported	Srcstatusi:	A
Srceffecti:	17-AUG-90	Srcinactiv:	Not Reported
Floodzonei:	N	Priconta 7:	DEAN WILSON
Srcswinflu:	U	Latlongdat:	21-JAN-09
Site id:	WA8000000000087		

Map ID:	213		
Fid:	25790	Lerootid:	60014
Srcrootid:	15756	Pwsid:	33515
Srcnum:	02	Pwssrcid:	3351502
Systemname:	HIGH VALLEY MOBILE HOME COURT	Systemgrou:	A
Systemtype:	Comm	Region:	EA
County:	YAKIMA	Smaid:	Not Reported
Ftrespopul:	142	Resconnect:	56
Totalconne:	56	Srcname:	WELL #2 - AFL773
Srctype:	W	Srcusecode:	S
Srcwelldep:	198	Township:	14
Range :	18E	Section:	25
Qtrqtrsect:	SESW		
Longitude:	-120.521799		
Latitude:	46.668133		
Latlongmet:	GPS	Srcsuscept:	M
Srcvulnioc:	H	Srcvulnvoc:	M
Srcvulnsoc:	M	Doewelltag:	AFL773
Srctot6mo:	0	Srctot1yr:	0
Srctot5yr:	0	Srctot10yr:	0
Protection:	Assigned	Pricontact:	5094573631
Priconta 1:	INDEPENDENT WATER SERVICE	Priconta 2:	6 N FIFTH AVE
Priconta 3:	YAKIMA	Priconta 4:	WA
Priconta 5:	98902		
Priconta 6:	indwaterserv@gmx.com		
Pwseffecti:	01-JAN-70	Pwsstatusi:	A
Pwsinactiv:	Not Reported	Srcstatusi:	A
Srceffecti:	01-JAN-70	Srcinactiv:	Not Reported
Floodzonei:	N	Priconta 7:	DWIGHT LAURVICK
Srcswinflu:	U	Latlongdat:	Not Reported
Site id:	WA8000000025791		

GEOCHECK VERSION 2.1
STATE DATABASE WELL INFORMATION

Map ID:	213		
Fid:	14472	Lerootid:	60014
Srcrootid:	15755	Pwsid:	33515
Srcnum:	01	Pwssrcid:	3351501
Systemname:	HIGH VALLEY MOBILE HOME COURT	Systemgrou:	A
Systemtype:	Comm	Region:	EA
County:	YAKIMA	Smaid:	Not Reported
Ftrespopul:	142	Resconnect:	56
Totalconne:	56	Srcname:	WELL #1 - AFL771
Srctype:	W	Srcusecode:	E
Srcwelldep:	218	Township:	14
Range :	18E	Section:	25
Qtrqtrsect:	SESW		
Longitude:	-120.519982		
Latitude:	46.668129		
Latlongmet:	GPS	Srcsuscept:	H
Srcvulnioc:	Not Reported	Srcvulnvoc:	Not Reported
Srcvulnsoc:	L	Doewelltag:	AFL771
Srctot6mo:	310	Srctot1yr:	440
Srctot5yr:	980	Srctot10yr:	1390
Protection:	CFR	Pricontact:	5094573631
Priconta 1:	INDEPENDENT WATER SERVICE	Priconta 2:	6 N FIFTH AVE
Priconta 3:	YAKIMA	Priconta 4:	WA
Priconta 5:	98902		
Priconta 6:	indwaterserv@gmx.com		
Pwseffecti:	01-JAN-70	Pwsstatusi:	A
Pwsinactiv:	Not Reported	Srcstatusi:	A
Srceffecti:	01-JAN-70	Srcinactiv:	Not Reported
Floodzonei:	N	Priconta 7:	DWIGHT LAURVICK
Srcswinflu:	U	Latlongdat:	Not Reported
Site id:	WA8000000014473		

Map ID:	213		
Fid:	29825	Lerootid:	60014
Srcrootid:	15757	Pwsid:	33515
Srcnum:	03	Pwssrcid:	3351503
Systemname:	HIGH VALLEY MOBILE HOME COURT	Systemgrou:	A
Systemtype:	Comm	Region:	EA
County:	YAKIMA	Smaid:	Not Reported
Ftrespopul:	142	Resconnect:	56
Totalconne:	56	Srcname:	WELL #3 - AFK909
Srctype:	W	Srcusecode:	P
Srcwelldep:	374	Township:	14
Range :	18E	Section:	25
Qtrqtrsect:	SESW		
Longitude:	-120.521811		
Latitude:	46.668069		
Latlongmet:	GPS	Srcsuscept:	M
Srcvulnioc:	L	Srcvulnvoc:	M
Srcvulnsoc:	M	Doewelltag:	AFK909
Srctot6mo:	140	Srctot1yr:	200
Srctot5yr:	440	Srctot10yr:	620
Protection:	CFR	Pricontact:	5094573631

Priconta 1:	INDEPENDENT WATER SERVICE	Priconta 2:	6 N FIFTH AVE
Priconta 3:	YAKIMA	Priconta 4:	WA
Priconta 5:	98902		
Priconta 6:	indwaterserv@gmx.com		
Pwseffecti:	01-JAN-70	Pwsstatusi:	A
Pwsinactiv:	Not Reported	Srcstatusi:	A
Srceffecti:	01-JAN-70	Srcinactiv:	Not Reported
Floodzonei:	N	Priconta 7:	DWIGHT LAURVICK
Srcswinflu:	U	Latlongdat:	Not Reported
Site id:	WA8000000029826		

Map ID:	305		
Fid:	22143	Lerootid:	96511
Srcrootid:	32480	Pwsid:	AD026
Srcnum:	01	Pwssrcid:	AD02601
Systemname:	TAYLOR ORCHARDS - TAYLOR FARM CAMP	Systemgrou:	A
Systemtype:	TNC	Region:	EA
County:	GRANT	Smaid:	149
Ftrespopul:	5	Resconnect:	2
Totalconne:	3	Srcname:	WELL #1
Srctype:	W	Srcusecode:	P
Srcwelldep:	0	Township:	14
Range :	24	Section:	30
Qtrqtrsect:	NESW		
Longitude:	-119.869		
Latitude:	46.668		
Latlongmet:	Not Reported	Srcsuscept:	N
Srcvulnioc:	U	Srcvulnvoc:	H
Srcvulnsoc:	X	Doewelltag:	Not Reported
Srctot6mo:	220	Srctot1yr:	310
Srctot5yr:	700	Srctot10yr:	980
Protection:	CFR	Pricontact:	5098882946
Priconta 1:	TAYLOR ORCHARDS, LLC	Priconta 2:	23 S WENATCHEE AVE #222
Priconta 3:	WENATCHEE	Priconta 4:	WA
Priconta 5:	Not Reported		
Priconta 6:	Not Reported		
Pwseffecti:	15-JUL-13	Pwsstatusi:	A
Pwsinactiv:	Not Reported	Srcstatusi:	A
Srceffecti:	15-JUL-03	Srcinactiv:	Not Reported
Floodzonei:	Not Reported	Priconta 7:	MIKE THOMAS
Srcswinflu:	Not Reported	Latlongdat:	Not Reported
Site id:	WA8000000022144		

Map ID:	213		
Fid:	23715	Lerootid:	65911
Srcrootid:	23687	Pwsid:	77398
Srcnum:	01	Pwssrcid:	7739801
Systemname:	SELAH UNITED METHODIST CHURCH	Systemgrou:	A
Systemtype:	NTNC	Region:	EA
County:	YAKIMA	Smaid:	Not Reported
Ftrespopul:	0	Resconnect:	0
Totalconne:	1	Srcname:	WELL #1 AFK970
Srctype:	W	Srcusecode:	P
Srcwelldep:	128	Township:	14

GEOCHECK VERSION 2.1
STATE DATABASE WELL INFORMATION

Range :	18E	Section:	25
Qtrqtrsect:	SWSW		
Longitude:	-120.529543		
Latitude:	46.667411		
Latlongmet:	GPS	Srcsuscept:	H
Srcvulnioc:	M	Srcvulnvoc:	M
Srcvulnsoc:	M	Doewelltag:	AFK970
Srctot6mo:	80	Srctot1yr:	110
Srctot5yr:	250	Srctot10yr:	360
Protection:	CFR	Pricontact:	5094573631
Priconta 1:	INDEPENDENT WATER SERVICE	Priconta 2:	6 N FIFTH AVE
Priconta 3:	YAKIMA	Priconta 4:	WA
Priconta 5:	98902		
Priconta 6:	indwaterserv@gmx.com		
Pwseffecti:	01-JUL-78	Pwsstatusi:	A
Pwsinactiv:	Not Reported	Srcstatusi:	A
Srceffecti:	01-JAN-70	Srcinactiv:	Not Reported
Floodzonei:	N	Priconta 7:	DWIGHT LAURVICK
Srcswinflu:	U	Latlongdat:	Not Reported
Site id:	WA8000000023716		

Map ID:	213		
Fid:	2724	Lerootid:	50859
Srcrootid:	4544	Pwsid:	04087
Srcnum:	01	Pwssrcid:	0408701
Systemname:	MORIAH NORTH ESTATES #1	Systemgrou:	B
Systemtype:	GRPB	Region:	EA
County:	YAKIMA	Smaid:	Not Reported
Ftrespopul:	22	Resconnect:	14
Totalconne:	14	Srcname:	WELL 1
Srctype:	W	Srcusecode:	P
Srcwelldep:	160	Township:	14
Range :	18E	Section:	25
Qtrqtrsect:	SESW		
Longitude:	-120.521		
Latitude:	46.66704		
Latlongmet:	QtrQtrSe	Srcsuscept:	H
Srcvulnioc:	H	Srcvulnvoc:	H
Srcvulnsoc:	U	Doewelltag:	Not Reported
Srctot6mo:	0	Srctot1yr:	0
Srctot5yr:	0	Srctot10yr:	0
Protection:	Assigned	Pricontact:	5099665107
Priconta 1:	Not Reported	Priconta 2:	7001 OCCIDENTAL
Priconta 3:	YAKIMA	Priconta 4:	WA
Priconta 5:	98903		
Priconta 6:	imacallinu@yahoo.com		
Pwseffecti:	27-DEC-94	Pwsstatusi:	A
Pwsinactiv:	Not Reported	Srcstatusi:	A
Srceffecti:	19-DEC-94	Srcinactiv:	Not Reported
Floodzonei:	N	Priconta 7:	PAUL LOMBARDI
Srcswinflu:	U	Latlongdat:	Not Reported
Site id:	WA8000000002725		

GEOCHECK VERSION 2.1
STATE DATABASE WELL INFORMATION

Map ID:	213		
Fid:	2693	Lerootid:	50860
Srcrootid:	4545	Pwsid:	04088
Srcnum:	01	Pwssrcid:	0408801
Systemname:	MORIAH NORTH ESTATES #3	Systemgrou:	B
Systemtype:	GRPB	Region:	EA
County:	YAKIMA	Smaid:	Not Reported
Ftrespopul:	13	Resconnect:	11
Totalconne:	11	Srcname:	GROUND WATER #3
Srctype:	W	Srcusecode:	P
Srcwelldep:	220	Township:	14
Range :	18E	Section:	25
Qtrqtrsect:	SESW		
Longitude:	-120.521		
Latitude:	46.66704		
Latlongmet:	QtrQtrSe	Srcsuscept:	H
Srcvulnioc:	H	Srcvulnvoc:	H
Srcvulnsoc:	U	Doewelltag:	Not Reported
Srctot6mo:	0	Srctot1yr:	0
Srctot5yr:	0	Srctot10yr:	0
Protection:	Assigned	Pricontact:	5099665107
Priconta 1:	Not Reported	Priconta 2:	7001 OCCIDENTAL
Priconta 3:	YAKIMA	Priconta 4:	WA
Priconta 5:	98903		
Priconta 6:	imacallinu@yahoo.com		
Pwseffecti:	19-DEC-94	Pwsstatusi:	A
Pwsinactiv:	Not Reported	Srcstatusi:	A
Srceffecti:	19-DEC-94	Srcinactiv:	Not Reported
Floodzonei:	N	Priconta 7:	PAUL LOMBARDI
Srcswinflu:	U	Latlongdat:	Not Reported
Site id:	WA8000000002694		

Map ID:	213		
Fid:	26482	Lerootid:	58577
Srcrootid:	13903	Pwsid:	25723
Srcnum:	01	Pwssrcid:	2572301
Systemname:	MORIAH NORTH ESTATES #2	Systemgrou:	B
Systemtype:	GRPB	Region:	EA
County:	YAKIMA	Smaid:	Not Reported
Ftrespopul:	20	Resconnect:	14
Totalconne:	14	Srcname:	WELL #1 DECOMMISIONED
Srctype:	W	Srcusecode:	P
Srcwelldep:	160	Township:	14
Range :	18E	Section:	25
Qtrqtrsect:	SESW		
Longitude:	-120.521		
Latitude:	46.66704		
Latlongmet:	QtrQtrSe	Srcsuscept:	U
Srcvulnioc:	Not Reported	Srcvulnvoc:	Not Reported
Srcvulnsoc:	Not Reported	Doewelltag:	Not Reported
Srctot6mo:	0	Srctot1yr:	0
Srctot5yr:	0	Srctot10yr:	0
Protection:	Assigned	Pricontact:	5099665107

Priconta 1:	Not Reported	Priconta 2:	7001 OCCIDENTAL
Priconta 3:	YAKIMA	Priconta 4:	WA
Priconta 5:	98903		
Priconta 6:	imacallinu@yahoo.com		
Pwseffecti:	01-JAN-70	Pwsstatusi:	A
Pwsinactiv:	Not Reported	Srcstatusi:	I
Srceffecti:	01-JAN-70	Srcinactiv:	11-JUN-99
Floodzonei:	N	Priconta 7:	PAUL LOMBARDI
Srcswinflu:	U	Latlongdat:	Not Reported
Site id:	WA8000000026483		

Map ID:	213		
Fid:	6056	Lerootid:	58577
Srcrootid:	13904	Pwsid:	25723
Srcnum:	02	Pwssrcid:	2572302
Systemname:	MORIAH NORTH ESTATES #2	Systemgrou:	B
Systemtype:	GRPB	Region:	EA
County:	YAKIMA	Smaid:	Not Reported
Ftrespopul:	20	Resconnect:	14
Totalconne:	14	Srcname:	WELL #2 - AEG003
Srctype:	W	Srcusecode:	P
Srcwelldep:	289	Township:	14
Range :	18E	Section:	25
Qtrqtrsect:	SESW		
Longitude:	-120.521		
Latitude:	46.66704		
Latlongmet:	QtrQtrSe	Srcsuscept:	H
Srcvulnioc:	H	Srcvulnvoc:	H
Srcvulnsoc:	U	Doewelltag:	AEG003
Srctot6mo:	0	Srctot1yr:	0
Srctot5yr:	0	Srctot10yr:	0
Protection:	Assigned	Pricontact:	5099665107
Priconta 1:	Not Reported	Priconta 2:	7001 OCCIDENTAL
Priconta 3:	YAKIMA	Priconta 4:	WA
Priconta 5:	98903		
Priconta 6:	imacallinu@yahoo.com		
Pwseffecti:	01-JAN-70	Pwsstatusi:	A
Pwsinactiv:	Not Reported	Srcstatusi:	A
Srceffecti:	11-JUN-99	Srcinactiv:	Not Reported
Floodzonei:	N	Priconta 7:	PAUL LOMBARDI
Srcswinflu:	U	Latlongdat:	Not Reported
Site id:	WA8000000006057		

Map ID:	213		
Fid:	26964	Lerootid:	65860
Srcrootid:	23596	Pwsid:	76735
Srcnum:	01	Pwssrcid:	7673501
Systemname:	SCHREINER WATER SYSTEM	Systemgrou:	B
Systemtype:	GRPB	Region:	EA
County:	YAKIMA	Smaid:	Not Reported
Ftrespopul:	17	Resconnect:	8
Totalconne:	8	Srcname:	WELL #1
Srctype:	W	Srcusecode:	E
Srcwelldep:	100	Township:	14

GEOCHECK VERSION 2.1
STATE DATABASE WELL INFORMATION

Range :	18E	Section:	26
Qtrqtrsect:	SESE		
Longitude:	-120.533051		
Latitude:	46.666973		
Latlongmet:	QtrQtrSection	Srcsuscept:	U
Srcvulnioc:	Not Reported	Srcvulnvoc:	Not Reported
Srcvulnsoc:	Not Reported	Doewelltag:	Not Reported
Srctot6mo:	0	Srctot1yr:	0
Srctot5yr:	0	Srctot10yr:	0
Protection:	Assigned	Pricontact:	5096979814
Priconta 1:	Not Reported	Priconta 2:	284 LANDCASTER ROAD
Priconta 3:	SELAH	Priconta 4:	WA
Priconta 5:	98942		
Priconta 6:	Not Reported		
Pwseffecti:	01-FEB-79	Pwsstatusi:	A
Pwsinactiv:	Not Reported	Srcstatusi:	A
Srceffecti:	01-JAN-70	Srcinactiv:	Not Reported
Floodzonei:	N	Priconta 7:	GLENN & DENA FAULKNER
Srcswinflu:	U	Latlongdat:	Not Reported
Site id:	WA8000000026965		

Map ID:	213		
Fid:	21871	Lerootid:	65860
Srcrootid:	28154	Pwsid:	76735
Srcnum:	02	Pwssrcid:	7673502
Systemname:	SCHREINER WATER SYSTEM	Systemgrou:	B
Systemtype:	GRPB	Region:	EA
County:	YAKIMA	Smaid:	Not Reported
Ftrespopul:	17	Resconnect:	8
Totalconne:	8	Srcname:	WELL #2
Srctype:	W	Srcusecode:	P
Srcwelldep:	138	Township:	14
Range :	18E	Section:	26
Qtrqtrsect:	SESE		
Longitude:	-120.533051		
Latitude:	46.666973		
Latlongmet:	QtrQtrSection	Srcsuscept:	H
Srcvulnioc:	H	Srcvulnvoc:	H
Srcvulnsoc:	U	Doewelltag:	Not Reported
Srctot6mo:	0	Srctot1yr:	0
Srctot5yr:	0	Srctot10yr:	0
Protection:	Assigned	Pricontact:	5096979814
Priconta 1:	Not Reported	Priconta 2:	284 LANDCASTER ROAD
Priconta 3:	SELAH	Priconta 4:	WA
Priconta 5:	98942		
Priconta 6:	Not Reported		
Pwseffecti:	01-FEB-79	Pwsstatusi:	A
Pwsinactiv:	Not Reported	Srcstatusi:	A
Srceffecti:	17-JUN-03	Srcinactiv:	Not Reported
Floodzonei:	N	Priconta 7:	GLENN & DENA FAULKNER
Srcswinflu:	N	Latlongdat:	Not Reported
Site id:	WA8000000021872		

GEOCHECK VERSION 2.1
STATE DATABASE WELL INFORMATION

Map ID:	308		
Fid:	4189	Lerootid:	54380
Srcrootid:	8388	Pwsid:	07608
Srcnum:	01	Pwssrcid:	0760801
Systemname:	GRANGE ROAD WATER	Systemgrou:	B
Systemtype:	GRPB	Region:	EA
County:	YAKIMA	Smaid:	Not Reported
Ftrespopul:	4	Resconnect:	2
Totalconne:	2	Srcname:	ACX102 WELL 1
Srctype:	W	Srcusecode:	P
Srcwelldep:	148	Township:	14
Range :	19E	Section:	29
Qtrqtrsect:	SWSE		
Longitude:	-120.47483		
Latitude:	46.666555		
Latlongmet:	GPS	Srcsuscept:	N
Srcvulnioc:	U	Srcvulnvoc:	H
Srcvulnsoc:	X	Doewelltag:	ACX102
Srctot6mo:	0	Srctot1yr:	0
Srctot5yr:	0	Srctot10yr:	0
Protection:	Assigned	Pricontact:	5094538161
Priconta 1:	Not Reported	Priconta 2:	901 SUMMIT VIEW AVE, #250
Priconta 3:	YAKIMA	Priconta 4:	WA
Priconta 5:	98902		
Priconta 6:	Not Reported		
Pwseffecti:	20-JAN-00	Pwsstatusi:	A
Pwsinactiv:	Not Reported	Srcstatusi:	A
Srceffecti:	20-JAN-00	Srcinactiv:	Not Reported
Floodzonei:	N	Priconta 7:	LARRY HULL
Srcswinflu:	U	Latlongdat:	Not Reported
Site id:	WA8000000004190		

Map ID:	213		
Fid:	23716	Lerootid:	65913
Srcrootid:	23694	Pwsid:	77410
Srcnum:	01	Pwssrcid:	7741001
Systemname:	SELANDIA MANOR WATER ASSN	Systemgrou:	A
Systemtype:	Comm	Region:	EA
County:	YAKIMA	Smaid:	Not Reported
Ftrespopul:	130	Resconnect:	45
Totalconne:	45	Srcname:	WELL #1- AFK952
Srctype:	W	Srcusecode:	P
Srcwelldep:	248	Township:	14
Range :	18E	Section:	26
Qtrqtrsect:	SESW		
Longitude:	-120.536714		
Latitude:	46.665991		
Latlongmet:	GPS	Srcsuscept:	H
Srcvulnioc:	H	Srcvulnvoc:	H
Srcvulnsoc:	L	Doewelltag:	AFK952
Srctot6mo:	140	Srctot1yr:	200
Srctot5yr:	440	Srctot10yr:	620
Protection:	CFR	Pricontact:	5094573631

GEOCHECK VERSION 2.1
STATE DATABASE WELL INFORMATION

Priconta 1:	INDEPENDENT WATER SERVICE	Priconta 2:	6 N FIFTH AVE
Priconta 3:	YAKIMA	Priconta 4:	WA
Priconta 5:	98902		
Priconta 6:	indwaterserv@gmx.com		
Pwseffecti:	01-JAN-70	Pwsstatusi:	A
Pwsinactiv:	Not Reported	Srcstatusi:	A
Srceffecti:	01-JAN-70	Srcinactiv:	Not Reported
Floodzonei:	N	Priconta 7:	DWIGHT LAURVICK
Srcswinflu:	U	Latlongdat:	Not Reported
Site id:	WA8000000023717		

Map ID:	213		
Fid:	17901	Lerootid:	65912
Srcrootid:	23693	Pwsid:	77400
Srcnum:	06	Pwssrcid:	7740006
Systemname:	SELAH, CITY OF	Systemgrou:	A
Systemtype:	Comm	Region:	EA
County:	YAKIMA	Smaid:	Not Reported
Ftrespopul:	7718	Resconnect:	2731
Totalconne:	3087	Srcname:	WELL #7 - AFK967
Srctype:	W	Srcusecode:	P
Srcwelldep:	1022	Township:	14
Range :	18E	Section:	36
Qtrqtrsect:	NENW		
Longitude:	-120.522738		
Latitude:	46.664793		
Latlongmet:	GPS	Srcsuscept:	L
Srcvulnioc:	H	Srcvulnvoc:	L
Srcvulnsoc:	L	Doewelltag:	AFK967
Srctot6mo:	2200	Srctot1yr:	3110
Srctot5yr:	6950	Srctot10yr:	9830
Protection:	Model	Pricontact:	5096987365
Priconta 1:	CITY OF SELAH	Priconta 2:	220 SOUTH RUSHMORE ROAD
Priconta 3:	SELAH	Priconta 4:	WA
Priconta 5:	98942		
Priconta 6:	tjones1242@fairpoint.net		
Pwseffecti:	01-JAN-70	Pwsstatusi:	A
Pwsinactiv:	Not Reported	Srcstatusi:	A
Srceffecti:	20-DEC-95	Srcinactiv:	Not Reported
Floodzonei:	N	Priconta 7:	DANIEL JONES
Srcswinflu:	U	Latlongdat:	Not Reported
Site id:	WA8000000017902		

Map ID:	309		
Fid:	2431	Lerootid:	51201
Srcrootid:	4909	Pwsid:	04429
Srcnum:	01	Pwssrcid:	0442901
Systemname:	EHS WATER PLANT	Systemgrou:	B
Systemtype:	GRPB	Region:	EA
County:	YAKIMA	Smaid:	Not Reported
Ftrespopul:	10	Resconnect:	3
Totalconne:	3	Srcname:	WELL #1
Srctype:	W	Srcusecode:	P
Srcwelldep:	510	Township:	14

GEOCHECK VERSION 2.1
STATE DATABASE WELL INFORMATION

Range :	19E	Section:	33
Qtrqtrsect:	NWNW		
Longitude:	-120.45103		
Latitude:	46.664255		
Latlongmet:	GPS	Srcsuscept:	N
Srcvulnioc:	U	Srcvulnvoc:	H
Srcvulnsoc:	X	Doewelltag:	Not Reported
Srctot6mo:	0	Srctot1yr:	0
Srctot5yr:	0	Srctot10yr:	0
Protection:	Assigned	Pricontact:	5092480434
Priconta 1:	Not Reported	Priconta 2:	61 PAINT HORSE ROAD
Priconta 3:	YAKIMA	Priconta 4:	WA
Priconta 5:	98901		
Priconta 6:	Not Reported		
Pwseffecti:	25-APR-95	Pwsstatusi:	A
Pwsinactiv:	Not Reported	Srcstatusi:	A
Srceffecti:	25-APR-95	Srcinactiv:	Not Reported
Floodzonei:	N	Priconta 7:	STEVE & LEANNE NICHOLS
Srcswinflu:	U	Latlongdat:	Not Reported
Site id:	WA8000000002432		

Map ID:	309		
Fid:	9698	Lerootid:	63622
Srcrootid:	20412	Pwsid:	56091
Srcnum:	01	Pwssrcid:	5609101
Systemname:	R&P WATER SYSTEM	Systemgrou:	B
Systemtype:	GRPB	Region:	EA
County:	YAKIMA	Smaid:	Not Reported
Ftrespopul:	10	Resconnect:	4
Totalconne:	4	Srcname:	WELL #1
Srctype:	W	Srcusecode:	P
Srcwelldep:	487	Township:	14
Range :	19E	Section:	33
Qtrqtrsect:	NWNE		
Longitude:	-120.454145		
Latitude:	46.664228		
Latlongmet:	GPS	Srcsuscept:	N
Srcvulnioc:	H	Srcvulnvoc:	H
Srcvulnsoc:	X	Doewelltag:	Not Reported
Srctot6mo:	0	Srctot1yr:	0
Srctot5yr:	0	Srctot10yr:	0
Protection:	Assigned	Pricontact:	5094533330
Priconta 1:	Not Reported	Priconta 2:	750 TEMPLE LANE
Priconta 3:	YAKIMA	Priconta 4:	WA
Priconta 5:	98901		
Priconta 6:	Not Reported		
Pwseffecti:	01-JUL-89	Pwsstatusi:	A
Pwsinactiv:	Not Reported	Srcstatusi:	A
Srceffecti:	01-JAN-70	Srcinactiv:	Not Reported
Floodzonei:	N	Priconta 7:	JAMES VON ESSEN
Srcswinflu:	U	Latlongdat:	Not Reported
Site id:	WA8000000009699		

GEOCHECK VERSION 2.1
STATE DATABASE WELL INFORMATION

Map ID:	314		
Fid:	10302	Lerootid:	53354
Srcrootid:	7256	Pwsid:	06582
Srcnum:	01	Pwssrcid:	0658201
Systemname:	ANGUS LANE WATER	Systemgrou:	B
Systemtype:	GRPB	Region:	EA
County:	YAKIMA	Smaid:	Not Reported
Ftrespopul:	20	Resconnect:	8
Totalconne:	8	Srcname:	WELL #1
Srctype:	W	Srcusecode:	P
Srcwelldep:	180	Township:	14
Range :	19E	Section:	32
Qtrqtrsect:	NWNW		
Longitude:	-120.484		
Latitude:	46.66299		
Latlongmet:	QtrQtrSe	Srcsuscept:	U
Srcvulnioc:	Not Reported	Srcvulnvoc:	Not Reported
Srcvulnsoc:	Not Reported	Doewelltag:	Not Reported
Srctot6mo:	0	Srctot1yr:	0
Srctot5yr:	0	Srctot10yr:	0
Protection:	Assigned	Pricontact:	5094538161
Priconta 1:	Not Reported	Priconta 2:	901 SUMMIT VIEW AVE, #250
Priconta 3:	YAKIMA	Priconta 4:	WA
Priconta 5:	98902		
Priconta 6:	Not Reported		
Pwseffecti:	20-MAY-98	Pwsstatusi:	A
Pwsinactiv:	Not Reported	Srcstatusi:	A
Srceffecti:	20-MAY-98	Srcinactiv:	Not Reported
Floodzonei:	Y	Priconta 7:	LARRY HULL
Srcswinflu:	U	Latlongdat:	Not Reported
Site id:	WA8000000010303		

Map ID:	308		
Fid:	7458	Lerootid:	54811
Srcrootid:	8870	Pwsid:	08039
Srcnum:	01	Pwssrcid:	0803901
Systemname:	YAK CO - RAY SYMMONDS	Systemgrou:	B
Systemtype:	GRPB	Region:	EA
County:	YAKIMA	Smaid:	117
Ftrespopul:	12	Resconnect:	4
Totalconne:	4	Srcname:	WELL #1 - AFH948
Srctype:	W	Srcusecode:	P
Srcwelldep:	175	Township:	14
Range :	19E	Section:	32
Qtrqtrsect:	NENW		
Longitude:	-120.474		
Latitude:	46.66296		
Latlongmet:	QtrQtrSe	Srcsuscept:	U
Srcvulnioc:	Not Reported	Srcvulnvoc:	Not Reported
Srcvulnsoc:	Not Reported	Doewelltag:	AFH948
Srctot6mo:	0	Srctot1yr:	0
Srctot5yr:	0	Srctot10yr:	0
Protection:	Assigned	Pricontact:	5095742300

GEOCHECK VERSION 2.1
STATE DATABASE WELL INFORMATION

Priconta 1:	YAKIMA CO PUBLIC SERVICES DEPT	Priconta 2:	128 N 2ND ST - 4TH FLOOR COURTHOUSE
Priconta 3:	YAKIMA	Priconta 4:	WA
Priconta 5:	98901		
Priconta 6:	joe.stump@co.yakima.wa.us		
Pwseffecti:	26-FEB-01	Pwsstatusi:	A
Pwsinactiv:	Not Reported	Srcstatusi:	A
Srceffecti:	26-FEB-01	Srcinactiv:	Not Reported
Floodzonei:	N	Priconta 7:	JOE STUMP
Srcswinflu:	U	Latlongdat:	Not Reported
Site id:	WA8000000007459		

Map ID:	315		
Fid:	1815	Lerootid:	47613
Srcrootid:	944	Pwsid:	00841
Srcnum:	01	Pwssrcid:	0084101
Systemname:	MILLER WATER SYSTEM	Systemgrou:	B
Systemtype:	GRPB	Region:	EA
County:	YAKIMA	Smaid:	Not Reported
Ftrespopul:	8	Resconnect:	3
Totalconne:	3	Srcname:	WELL #1
Srctype:	W	Srcusecode:	P
Srcwelldep:	200	Township:	14
Range :	19E	Section:	32
Qtrqtrsect:	NENE		
Longitude:	-120.468		
Latitude:	46.66295		
Latlongmet:	QtrQtrSe	Srcsuscept:	U
Srcvulnioc:	Not Reported	Srcvulnvoc:	Not Reported
Srcvulnsoc:	Not Reported	Doewelltag:	Not Reported
Srctot6mo:	0	Srctot1yr:	0
Srctot5yr:	0	Srctot10yr:	0
Protection:	Assigned	Pricontact:	5092480816
Priconta 1:	Not Reported	Priconta 2:	1260 SHOTGUN LN
Priconta 3:	YAKIMA	Priconta 4:	WA
Priconta 5:	98901		
Priconta 6:	Not Reported		
Pwseffecti:	25-SEP-91	Pwsstatusi:	A
Pwsinactiv:	Not Reported	Srcstatusi:	A
Srceffecti:	25-SEP-91	Srcinactiv:	Not Reported
Floodzonei:	N	Priconta 7:	KENNETH MILLER
Srcswinflu:	U	Latlongdat:	Not Reported
Site id:	WA8000000001816		

Map ID:	316		
Fid:	27021	Lerootid:	94149
Srcrootid:	31906	Pwsid:	AC660
Srcnum:	01	Pwssrcid:	AC66001
Systemname:	Whispering Rock Farmworker Housing	Systemgrou:	A
Systemtype:	TNC	Region:	EA
County:	GRANT	Smaid:	149
Ftrespopul:	1	Resconnect:	9
Totalconne:	9	Srcname:	WELL #1 - BBJ129
Srctype:	W	Srcusecode:	P
Srcwelldep:	303	Township:	14

GEOCHECK VERSION 2.1
STATE DATABASE WELL INFORMATION

Range :	23E	Section:	36
Qtrqtrsect:	NENE		
Longitude:	-119.876969		
Latitude:	46.662856		
Latlongmet:	QtrQtrSection	Srcsuscept:	L
Srcvulnioc:	H	Srcvulnvoc:	M
Srcvulnsoc:	L	Doewelltag:	BBJ129
Srctot6mo:	100	Srctot1yr:	140
Srctot5yr:	310	Srctot10yr:	440
Protection:	CFR	Pricontact:	5096622136
Priconta 1:	MCDOUGALL & SONS, INC	Priconta 2:	305 OLDS STATION RD
Priconta 3:	WENATCHEE	Priconta 4:	WA
Priconta 5:	98801		
Priconta 6:	orose@mcdougallfruit.com		
Pwseffecti:	20-MAY-11	Pwsstatusi:	A
Pwsinactiv:	Not Reported	Srcstatusi:	A
Srceffecti:	20-MAY-11	Srcinactiv:	Not Reported
Floodzonei:	N	Priconta 7:	OLIVER ROSE
Srcswinflu:	U	Latlongdat:	Not Reported
Site id:	WA8000000027022		

Map ID:	317		
Fid:	1033	Lerootid:	48603
Srcrootid:	2039	Pwsid:	01831
Srcnum:	01	Pwssrcid:	0183101
Systemname:	ALPINE PLEASANT HILLS WATER	Systemgrou:	B
Systemtype:	GRPB	Region:	EA
County:	YAKIMA	Smaid:	Not Reported
Ftrespopul:	10	Resconnect:	4
Totalconne:	4	Srcname:	WELL #1
Srctype:	W	Srcusecode:	P
Srcwelldep:	275	Township:	14
Range :	18E	Section:	34
Qtrqtrsect:	NWSE		
Longitude:	-120.569		
Latitude:	46.66002		
Latlongmet:	QtrQtrSe	Srcsuscept:	U
Srcvulnioc:	Not Reported	Srcvulnvoc:	Not Reported
Srcvulnsoc:	Not Reported	Doewelltag:	Not Reported
Srctot6mo:	0	Srctot1yr:	0
Srctot5yr:	0	Srctot10yr:	0
Protection:	Assigned	Pricontact:	5096975122
Priconta 1:	Not Reported	Priconta 2:	1900 PLEASANT HILL RD
Priconta 3:	SELAH	Priconta 4:	WA
Priconta 5:	98942		
Priconta 6:	Not Reported		
Pwseffecti:	01-JUL-78	Pwsstatusi:	A
Pwsinactiv:	Not Reported	Srcstatusi:	A
Srceffecti:	01-JAN-70	Srcinactiv:	Not Reported
Floodzonei:	N	Priconta 7:	ARTHUR & NANCY EDDY
Srcswinflu:	U	Latlongdat:	Not Reported
Site id:	WA8000000001034		

GEOCHECK VERSION 2.1
STATE DATABASE WELL INFORMATION

Map ID:	317		
Fid:	2365	Lerootid:	51150
Srcrootid:	4855	Pwsid:	04378
Srcnum:	01	Pwssrcid:	0437801
Systemname:	C-J SYSTEM I	Systemgrou:	B
Systemtype:	GRPB	Region:	EA
County:	YAKIMA	Smaid:	Not Reported
Ftrespopul:	12	Resconnect:	5
Totalconne:	5	Srcname:	WELL #1
Srctype:	W	Srcusecode:	P
Srcwelldep:	333	Township:	14
Range :	18E	Section:	34
Qtrqtrsect:	NWSE		
Longitude:	-120.569		
Latitude:	46.66002		
Latlongmet:	QtrQtrSe	Srcsuscept:	U
Srcvulnioc:	Not Reported	Srcvulnvoc:	Not Reported
Srcvulnsoc:	Not Reported	Doewelltag:	Not Reported
Srctot6mo:	0	Srctot1yr:	0
Srctot5yr:	0	Srctot10yr:	0
Protection:	Assigned	Pricontact:	5096979030
Priconta 1:	Not Reported	Priconta 2:	1991 PLEASANT HILL RD
Priconta 3:	SELAH	Priconta 4:	WA
Priconta 5:	98942		
Priconta 6:	Not Reported		
Pwseffecti:	09-FEB-95	Pwsstatusi:	A
Pwsinactiv:	Not Reported	Srcstatusi:	A
Srceffecti:	09-FEB-95	Srcinactiv:	Not Reported
Floodzonei:	N	Priconta 7:	RON ZIMMER
Srcswinflu:	U	Latlongdat:	Not Reported
Site id:	WA8000000002366		

Map ID:	318		
Fid:	27579	Lerootid:	59490
Srcrootid:	15111	Pwsid:	30530
Srcnum:	02	Pwssrcid:	3053002
Systemname:	PLAYLAND PARK	Systemgrou:	A
Systemtype:	Comm	Region:	EA
County:	YAKIMA	Smaid:	155
Ftrespopul:	65	Resconnect:	26
Totalconne:	26	Srcname:	WELL #2 - AKF973
Srctype:	WW	Srcusecode:	P
Srcwelldep:	98	Township:	14
Range :	19E	Section:	31
Qtrqtrsect:	SENE		
Longitude:	-120.492625		
Latitude:	46.659991		
Latlongmet:	GPS	Srcsuscept:	N
Srcvulnioc:	U	Srcvulnvoc:	H
Srcvulnsoc:	X	Doewelltag:	AKF973
Srctot6mo:	110	Srctot1yr:	160
Srctot5yr:	360	Srctot10yr:	510
Protection:	CFR	Pricontact:	5095758333

Priconta 1:	VALLEY WATER SERVICES	Priconta 2:	201 EAST D STREET
Priconta 3:	YAKIMA	Priconta 4:	WA
Priconta 5:	98901		
Priconta 6:	vws155@gmail.com		
Pwseffecti:	01-JAN-70	Pwsstatusi:	A
Pwsinactiv:	Not Reported	Srcstatusi:	A
Srceffecti:	01-JAN-70	Srcinactiv:	Not Reported
Floodzonei:	Y	Priconta 7:	BENNETT OSBORNE
Srcswinflu:	U	Latlongdat:	Not Reported
Site id:	WA8000000027580		

Map ID:	318		
Fid:	7093	Lerootid:	59490
Srcrootid:	15112	Pwsid:	30530
Srcnum:	03	Pwssrcid:	3053003
Systemname:	PLAYLAND PARK	Systemgrou:	A
Systemtype:	Comm	Region:	EA
County:	YAKIMA	Smaid:	155
Ftrespopul:	65	Resconnect:	26
Totalconne:	26	Srcname:	WF/S01,S02
Srctype:	WF	Srcusecode:	P
Srcwelldep:	90	Township:	14
Range :	19E	Section:	31
Qtrqtrsect:	SENE		
Longitude:	-120.492588		
Latitude:	46.659969		
Latlongmet:	Average	Srcsuscept:	M
Srcvulnioc:	M	Srcvulnvoc:	M
Srcvulnsoc:	M	Doewelltag:	Not Reported
Srctot6mo:	110	Srctot1yr:	160
Srctot5yr:	360	Srctot10yr:	510
Protection:	CFR	Pricontact:	5095758333
Priconta 1:	VALLEY WATER SERVICES	Priconta 2:	201 EAST D STREET
Priconta 3:	YAKIMA	Priconta 4:	WA
Priconta 5:	98901		
Priconta 6:	vws155@gmail.com		
Pwseffecti:	01-JAN-70	Pwsstatusi:	A
Pwsinactiv:	Not Reported	Srcstatusi:	A
Srceffecti:	27-OCT-93	Srcinactiv:	Not Reported
Floodzonei:	Y	Priconta 7:	BENNETT OSBORNE
Srcswinflu:	U	Latlongdat:	Not Reported
Site id:	WA8000000007094		

Map ID:	318		
Fid:	7092	Lerootid:	59490
Srcrootid:	15110	Pwsid:	30530
Srcnum:	01	Pwssrcid:	3053001
Systemname:	PLAYLAND PARK	Systemgrou:	A
Systemtype:	Comm	Region:	EA
County:	YAKIMA	Smaid:	155
Ftrespopul:	65	Resconnect:	26
Totalconne:	26	Srcname:	WELL #1 - AKF974
Srctype:	WW	Srcusecode:	P
Srcwelldep:	90	Township:	14

GEOCHECK VERSION 2.1
STATE DATABASE WELL INFORMATION

Range :	19E	Section:	29
Qtrqtrsect:	SENE		
Longitude:	-120.492551		
Latitude:	46.659947		
Latlongmet:	GPS	Srcsuscept:	H
Srcvulnioc:	H	Srcvulnvoc:	M
Srcvulnsoc:	M	Doewelltag:	AKF974
Srctot6mo:	110	Srctot1yr:	160
Srctot5yr:	360	Srctot10yr:	510
Protection:	CFR	Pricontact:	5095758333
Priconta 1:	VALLEY WATER SERVICES	Priconta 2:	201 EAST D STREET
Priconta 3:	YAKIMA	Priconta 4:	WA
Priconta 5:	98901		
Priconta 6:	vws155@gmail.com		
Pwseffecti:	01-JAN-70	Pwsstatusi:	A
Pwsinactiv:	Not Reported	Srcstatusi:	A
Srceffecti:	01-JAN-70	Srcinactiv:	Not Reported
Floodzonei:	Y	Priconta 7:	BENNETT OSBORNE
Srcswinflu:	U	Latlongdat:	Not Reported
Site id:	WA8000000007093		

Map ID:	317		
Fid:	23067	Lerootid:	97487
Srcrootid:	32679	Pwsid:	AD129
Srcnum:	01	Pwssrcid:	AD12901
Systemname:	Pleasant Hills Water Association	Systemgrou:	B
Systemtype:	GRPB	Region:	EA
County:	YAKIMA	Smaid:	149
Ftrespopul:	4	Resconnect:	2
Totalconne:	2	Srcname:	WELL #1 - AKL602
Srctype:	W	Srcusecode:	P
Srcwelldep:	0	Township:	14
Range :	18E	Section:	34
Qtrqtrsect:	NWSW		
Longitude:	-120.570166		
Latitude:	46.65987		
Latlongmet:	QtrQtrSection	Srcsuscept:	U
Srcvulnioc:	Not Reported	Srcvulnvoc:	Not Reported
Srcvulnsoc:	Not Reported	Doewelltag:	AKL602
Srctot6mo:	0	Srctot1yr:	0
Srctot5yr:	0	Srctot10yr:	0
Protection:	Assigned	Pricontact:	5099492706
Priconta 1:	Not Reported	Priconta 2:	330 SELAH HEIGHTS RD
Priconta 3:	SELAH	Priconta 4:	WA
Priconta 5:	Not Reported		
Priconta 6:	jcash@fairpoint.net		
Pwseffecti:	08-JAN-14	Pwsstatusi:	A
Pwsinactiv:	Not Reported	Srcstatusi:	A
Srceffecti:	08-JAN-14	Srcinactiv:	Not Reported
Floodzonei:	Not Reported	Priconta 7:	CORIE HENKE
Srcswinflu:	Not Reported	Latlongdat:	01-SEP-14
Site id:	WA8000000023068		

GEOCHECK VERSION 2.1
STATE DATABASE WELL INFORMATION

Map ID:	317		
Fid:	31306	Lerootid:	65235
Srcrootid:	22572	Pwsid:	67869
Srcnum:	01	Pwssrcid:	6786901
Systemname:	PLEASANT HILLS WATER ASSN	Systemgrou:	B
Systemtype:	GRPB	Region:	EA
County:	YAKIMA	Smaid:	Not Reported
Ftrespopul:	10	Resconnect:	4
Totalconne:	4	Srcname:	WELL 1
Srctype:	W	Srcusecode:	P
Srcwelldep:	310	Township:	14
Range :	18E	Section:	34
Qtrqtrsect:	NWSE		
Longitude:	-120.564881		
Latitude:	46.659835		
Latlongmet:	QtrQtrSection	Srcsuscept:	H
Srcvulnioc:	H	Srcvulnvoc:	H
Srcvulnsoc:	U	Doewelltag:	Not Reported
Srctot6mo:	0	Srctot1yr:	0
Srctot5yr:	0	Srctot10yr:	0
Protection:	Assigned	Pricontact:	5099660272
Priconta 1:	Not Reported	Priconta 2:	460 LAKES LANE
Priconta 3:	SELAH	Priconta 4:	WA
Priconta 5:	98942		
Priconta 6:	Not Reported		
Pwseffecti:	01-JAN-70	Pwsstatusi:	A
Pwsinactiv:	Not Reported	Srcstatusi:	A
Srceffecti:	01-JAN-70	Srcinactiv:	Not Reported
Floodzonei:	N	Priconta 7:	PRESTON SHEPHERD
Srcswinflu:	U	Latlongdat:	Not Reported
Site id:	WA8000000031307		

Map ID:	319		
Fid:	25343	Lerootid:	50484
Srcrootid:	4146	Pwsid:	03712
Srcnum:	01	Pwssrcid:	0371201
Systemname:	SELAH HEIGHTS WATER USERS ASSN	Systemgrou:	B
Systemtype:	GRPB	Region:	EA
County:	YAKIMA	Smaid:	Not Reported
Ftrespopul:	8	Resconnect:	2
Totalconne:	2	Srcname:	WELL 1
Srctype:	W	Srcusecode:	P
Srcwelldep:	400	Township:	14
Range :	18E	Section:	34
Qtrqtrsect:	NESE		
Longitude:	-120.55429		
Latitude:	46.659763		
Latlongmet:	QtrQtrSection	Srcsuscept:	U
Srcvulnioc:	Not Reported	Srcvulnvoc:	Not Reported
Srcvulnsoc:	Not Reported	Doewelltag:	Not Reported
Srctot6mo:	0	Srctot1yr:	0
Srctot5yr:	0	Srctot10yr:	0
Protection:	Assigned	Pricontact:	5096984543

Priconta 1:	Not Reported	Priconta 2:	2271 PLEASANT HILL RD
Priconta 3:	SELAH	Priconta 4:	WA
Priconta 5:	98942		
Priconta 6:	Not Reported		
Pwseffecti:	16-AUG-94	Pwsstatusi:	A
Pwsinactiv:	Not Reported	Srcstatusi:	A
Srceffecti:	16-AUG-94	Srcinactiv:	Not Reported
Floodzonei:	N	Priconta 7:	GERALD BALDWIN
Srcswinflu:	U	Latlongdat:	Not Reported
Site id:	WA8000000025344		

Map ID:	322		
Fid:	31078	Lerootid:	89241
Srcrootid:	30644	Pwsid:	AB860
Srcnum:	01	Pwssrcid:	AB86001
Systemname:	Green Acres Water System	Systemgrou:	A
Systemtype:	NTNC	Region:	EA
County:	GRANT	Smaid:	149
Ftrespopul:	14	Resconnect:	5
Totalconne:	8	Srcname:	WELL #1 - APT077
Srctype:	W	Srcusecode:	P
Srcwelldep:	158	Township:	14
Range :	23E	Section:	36
Qtrqtrsect:	NESE		
Longitude:	-119.881		
Latitude:	46.65938		
Latlongmet:	QtrQtrSe	Srcsuscept:	H
Srcvulnioc:	H	Srcvulnvoc:	M
Srcvulnsoc:	M	Doewelltag:	APT077
Srctot6mo:	115	Srctot1yr:	163
Srctot5yr:	364	Srctot10yr:	515
Protection:	CFR	Pricontact:	5096749642
Priconta 1:	EVERGREEN VALLEY UTILITIES	Priconta 2:	PO BOX 394
Priconta 3:	CLE ELUM	Priconta 4:	WA
Priconta 5:	98922		
Priconta 6:	mark@evergreenvalleyutilities.com		
Pwseffecti:	14-SEP-07	Pwsstatusi:	A
Pwsinactiv:	Not Reported	Srcstatusi:	A
Srceffecti:	14-SEP-07	Srcinactiv:	Not Reported
Floodzonei:	N	Priconta 7:	MARK NELSON
Srcswinflu:	U	Latlongdat:	Not Reported
Site id:	WA8000000031079		

Map ID:	323		
Fid:	11155	Lerootid:	89344
Srcrootid:	30676	Pwsid:	AB877
Srcnum:	01	Pwssrcid:	AB87701
Systemname:	Green Acres Orchard	Systemgrou:	B
Systemtype:	GRPB	Region:	EA
County:	GRANT	Smaid:	149
Ftrespopul:	2	Resconnect:	1
Totalconne:	1	Srcname:	WELL #1
Srctype:	W	Srcusecode:	P
Srcwelldep:	0	Township:	14

GEOCHECK VERSION 2.1
STATE DATABASE WELL INFORMATION

Range :	24E	Section:	31
Qtrqtrsect:	NWSW		
Longitude:	-119.865		
Latitude:	46.65936		
Latlongmet:	QtrQtrSe	Srcsuscept:	H
Srcvulnioc:	H	Srcvulnvoc:	H
Srcvulnsoc:	U	Doewelltag:	Not Reported
Srctot6mo:	0	Srctot1yr:	0
Srctot5yr:	0	Srctot10yr:	0
Protection:	Assigned	Pricontact:	5099324847
Priconta 1:	Not Reported	Priconta 2:	29530 R RD SW
Priconta 3:	MATTAWA	Priconta 4:	WA
Priconta 5:	99349		
Priconta 6:	gacres@centurylink.net		
Pwseffecti:	03-JAN-08	Pwsstatusi:	I
Pwsinactiv:	03-JAN-08	Srcstatusi:	I
Srceffecti:	10-OCT-07	Srcinactiv:	03-JAN-08
Floodzonei:	N	Priconta 7:	DAVID ALLEN
Srcswinflu:	U	Latlongdat:	Not Reported
Site id:	WA8000000011156		

Map ID:	318		
Fid:	1891	Lerootid:	51289
Srcrootid:	5003	Pwsid:	04517
Srcnum:	01	Pwssrcid:	0451701
Systemname:	TASHAS WATER ASSOCIATION	Systemgrou:	B
Systemtype:	GRPB	Region:	EA
County:	YAKIMA	Smaid:	Not Reported
Ftrespopul:	15	Resconnect:	5
Totalconne:	5	Srcname:	WELL #1
Srctype:	W	Srcusecode:	P
Srcwelldep:	121	Township:	14
Range :	19E	Section:	32
Qtrqtrsect:	NWSW		
Longitude:	-120.479		
Latitude:	46.65934		
Latlongmet:	QtrQtrSe	Srcsuscept:	N
Srcvulnioc:	U	Srcvulnvoc:	H
Srcvulnsoc:	X	Doewelltag:	Not Reported
Srctot6mo:	0	Srctot1yr:	0
Srctot5yr:	0	Srctot10yr:	0
Protection:	Assigned	Pricontact:	0000000000
Priconta 1:	Not Reported	Priconta 2:	1091 E SELAH RD
Priconta 3:	YAKIMA	Priconta 4:	WA
Priconta 5:	98901		
Priconta 6:	Not Reported		
Pwseffecti:	01-JUN-95	Pwsstatusi:	A
Pwsinactiv:	Not Reported	Srcstatusi:	A
Srceffecti:	01-JUN-95	Srcinactiv:	Not Reported
Floodzonei:	N	Priconta 7:	JOSE GUERRERRO
Srcswinflu:	U	Latlongdat:	Not Reported
Site id:	WA8000000001892		

GEOCHECK VERSION 2.1
STATE DATABASE WELL INFORMATION

Map ID:	324		
Fid:	10017	Lerootid:	67382
Srcrootid:	26280	Pwsid:	97900
Srcnum:	01	Pwssrcid:	9790001
Systemname:	WISEACRES WATER USERS ASSN	Systemgrou:	B
Systemtype:	GRPB	Region:	EA
County:	YAKIMA	Smaid:	Not Reported
Ftrespopul:	22	Resconnect:	10
Totalconne:	10	Srcname:	WELL #1
Srctype:	W	Srcusecode:	P
Srcwelldep:	460	Township:	14
Range :	19E	Section:	32
Qtrqtrsect:	NESW		
Longitude:	-120.468		
Latitude:	46.65929		
Latlongmet:	QtrQtrSe	Srcsuscept:	H
Srcvulnioc:	H	Srcvulnvoc:	H
Srcvulnsoc:	U	Doewelltag:	Not Reported
Srctot6mo:	0	Srctot1yr:	0
Srctot5yr:	0	Srctot10yr:	0
Protection:	Assigned	Pricontact:	5099663293
Priconta 1:	Not Reported	Priconta 2:	341 WISEACRE RD
Priconta 3:	YAKIMA	Priconta 4:	WA
Priconta 5:	98901		
Priconta 6:	bball52543@charter.net		
Pwseffecti:	01-JAN-70	Pwsstatusi:	A
Pwsinactiv:	Not Reported	Srcstatusi:	A
Srceffecti:	01-JAN-70	Srcinactiv:	Not Reported
Floodzonei:	N	Priconta 7:	A.L. (BUTCH) BALL
Srcswinflu:	U	Latlongdat:	Not Reported
Site id:	WA8000000010018		

Map ID:	318		
Fid:	25149	Lerootid:	68512
Srcrootid:	27553	Pwsid:	AA042
Srcnum:	01	Pwssrcid:	AA04201
Systemname:	Yak Co - Wiseacre	Systemgrou:	B
Systemtype:	GRPB	Region:	EA
County:	YAKIMA	Smaid:	117
Ftrespopul:	15	Resconnect:	6
Totalconne:	6	Srcname:	WELL 1 AEQ639
Srctype:	W	Srcusecode:	P
Srcwelldep:	299	Township:	14
Range :	19E	Section:	32
Qtrqtrsect:	SENW		
Longitude:	-120.480083		
Latitude:	46.658433		
Latlongmet:	GPS	Srcsuscept:	N
Srcvulnioc:	U	Srcvulnvoc:	H
Srcvulnsoc:	X	Doewelltag:	AEQ639
Srctot6mo:	0	Srctot1yr:	0
Srctot5yr:	0	Srctot10yr:	0
Protection:	Assigned	Pricontact:	5095742300

GEOCHECK VERSION 2.1
STATE DATABASE WELL INFORMATION

Priconta 1:	YAKIMA CO PUBLIC SERVICES DEPT	Priconta 2:	128 N 2ND ST - 4TH FLOOR COURTHOUSE
Priconta 3:	YAKIMA	Priconta 4:	WA
Priconta 5:	98901		
Priconta 6:	joe.stump@co.yakima.wa.us		
Pwseffecti:	25-JUN-02	Pwsstatusi:	A
Pwsinactiv:	Not Reported	Srcstatusi:	A
Srceffecti:	25-JUN-02	Srcinactiv:	Not Reported
Floodzonei:	N	Priconta 7:	JOE STUMP
Srcswinflu:	N	Latlongdat:	Not Reported
Site id:	WA8000000025150		

Map ID:	319		
Fid:	12738	Lerootid:	60161
Srcrootid:	15938	Pwsid:	34189
Srcnum:	01	Pwssrcid:	3418901
Systemname:	V.H.V. WATER CO. INC.	Systemgrou:	B
Systemtype:	GRPB	Region:	EA
County:	YAKIMA	Smaid:	Not Reported
Ftrespopul:	8	Resconnect:	1
Totalconne:	1	Srcname:	WELL #1
Srctype:	W	Srcusecode:	P
Srcwelldep:	427	Township:	14
Range :	18E	Section:	34
Qtrqtrsect:	SWNE		
Longitude:	-120.561		
Latitude:	46.65812		
Latlongmet:	SECTION	Srcsuscept:	H
Srcvulnioc:	H	Srcvulnvoc:	H
Srcvulnsoc:	U	Doewelltag:	Not Reported
Srctot6mo:	0	Srctot1yr:	0
Srctot5yr:	0	Srctot10yr:	0
Protection:	Assigned	Pricontact:	5096978906
Priconta 1:	Not Reported	Priconta 2:	21 NORTHLAKE LANE
Priconta 3:	SELAH	Priconta 4:	WA
Priconta 5:	98942		
Priconta 6:	Not Reported		
Pwseffecti:	13-JAN-06	Pwsstatusi:	I
Pwsinactiv:	13-JAN-06	Srcstatusi:	I
Srceffecti:	01-JAN-70	Srcinactiv:	13-JAN-06
Floodzonei:	N	Priconta 7:	PAUL EMMANS
Srcswinflu:	U	Latlongdat:	Not Reported
Site id:	WA8000000012739		

Map ID:	321		
Fid:	30899	Lerootid:	65912
Srcrootid:	23691	Pwsid:	77400
Srcnum:	04	Pwssrcid:	7740004
Systemname:	SELAH, CITY OF	Systemgrou:	A
Systemtype:	Comm	Region:	EA
County:	YAKIMA	Smaid:	Not Reported
Ftrespopul:	7718	Resconnect:	2731
Totalconne:	3087	Srcname:	WELL #6 - ABR091
Srctype:	W	Srcusecode:	P
Srcwelldep:	966	Township:	14

GEOCHECK VERSION 2.1
STATE DATABASE WELL INFORMATION

Range :	18E	Section:	35
Qtrqtrsect:	SWNE		
Longitude:	-120.535854		
Latitude:	46.657363		
Latlongmet:	GPS	Srcsuscept:	H
Srcvulnioc:	H	Srcvulnvoc:	M
Srcvulnsoc:	L	Doewelltag:	AFK967
Srctot6mo:	360	Srctot1yr:	510
Srctot5yr:	1140	Srctot10yr:	1610
Protection:	Model	Pricontact:	5096987365
Priconta 1:	CITY OF SELAH	Priconta 2:	220 SOUTH RUSHMORE ROAD
Priconta 3:	SELAH	Priconta 4:	WA
Priconta 5:	98942		
Priconta 6:	tjones1242@fairpoint.net		
Pwseffecti:	01-JAN-70	Pwsstatusi:	A
Pwsinactiv:	Not Reported	Srcstatusi:	A
Srceffecti:	01-JAN-70	Srcinactiv:	Not Reported
Floodzonei:	N	Priconta 7:	DANIEL JONES
Srcswinflu:	U	Latlongdat:	Not Reported
Site id:	WA8000000030900		

Map ID:	327		
Fid:	6658	Lerootid:	59210
Srcrootid:	14752	Pwsid:	29079
Srcnum:	01	Pwssrcid:	2907901
Systemname:	PRIEST RAPIDS FISHERIES BUILDING	Systemgrou:	A
Systemtype:	NTNC	Region:	EA
County:	GRANT	Smaid:	Not Reported
Ftrespopul:	0	Resconnect:	0
Totalconne:	1	Srcname:	WELL 1
Srctype:	W	Srcusecode:	P
Srcwelldep:	350	Township:	14
Range :	23E	Section:	36
Qtrqtrsect:	NESW		
Longitude:	-119.888169		
Latitude:	46.65721		
Latlongmet:	GPS	Srcsuscept:	H
Srcvulnioc:	M	Srcvulnvoc:	M
Srcvulnsoc:	M	Doewelltag:	Not Reported
Srctot6mo:	0	Srctot1yr:	0
Srctot5yr:	0	Srctot10yr:	0
Protection:	Assigned	Pricontact:	5097545088
Priconta 1:	GRANT COUNTY PUD	Priconta 2:	15655 WANAPUM VILLAGE LN SW
Priconta 3:	BEVERLY	Priconta 4:	WA
Priconta 5:	99321		
Priconta 6:	rdurkee@gcpud.org		
Pwseffecti:	28-AUG-13	Pwsstatusi:	I
Pwsinactiv:	28-AUG-13	Srcstatusi:	I
Srceffecti:	01-JAN-70	Srcinactiv:	26-AUG-13
Floodzonei:	N	Priconta 7:	ROGER DURKEE
Srcswinflu:	U	Latlongdat:	Not Reported
Site id:	WA8000000006659		

GEOCHECK VERSION 2.1
STATE DATABASE WELL INFORMATION

Map ID:	318		
Fid:	18863	Lerootid:	67946
Srcrootid:	26958	Pwsid:	HD185
Srcnum:	01	Pwssrcid:	HD18501
Systemname:	EAST SELAH DIV OFFICE	Systemgrou:	A
Systemtype:	TNC	Region:	EA
County:	YAKIMA	Smaid:	Not Reported
Ftrespopul:	0	Resconnect:	0
Totalconne:	2	Srcname:	WELL 1
Srctype:	W	Srcusecode:	P
Srcwelldep:	270	Township:	14
Range :	19E	Section:	31
Qtrqtrsect:	NWSE		
Longitude:	-120.492283		
Latitude:	46.657066		
Latlongmet:	GPS	Srcsuscept:	N
Srcvulnioc:	H	Srcvulnvoc:	H
Srcvulnsoc:	X	Doewelltag:	Not Reported
Srctot6mo:	0	Srctot1yr:	0
Srctot5yr:	0	Srctot10yr:	0
Protection:	Assigned	Pricontact:	5095738370
Priconta 1:	WSDOT SRC AREA 2 HQS	Priconta 2:	900 E SELAH RD
Priconta 3:	YAKIMA	Priconta 4:	WA
Priconta 5:	989018360		
Priconta 6:	turnlel@wsdot.wa.gov		
Pwseffecti:	01-JAN-70	Pwsstatusi:	A
Pwsinactiv:	Not Reported	Srcstatusi:	A
Srceffecti:	01-JAN-70	Srcinactiv:	Not Reported
Floodzonei:	Y	Priconta 7:	LES TURNLEY
Srcswinflu:	U	Latlongdat:	Not Reported
Site id:	WA8000000018864		

Map ID:	319		
Fid:	1545	Lerootid:	49624
Srcrootid:	3181	Pwsid:	02852
Srcnum:	01	Pwssrcid:	0285201
Systemname:	AQUA WELL ASSOCIATION	Systemgrou:	B
Systemtype:	GRPB	Region:	EA
County:	YAKIMA	Smaid:	Not Reported
Ftrespopul:	17	Resconnect:	6
Totalconne:	6	Srcname:	WELL #1
Srctype:	W	Srcusecode:	P
Srcwelldep:	464	Township:	14
Range :	18E	Section:	34
Qtrqtrsect:	SWNW		
Longitude:	-120.558		
Latitude:	46.65629		
Latlongmet:	QtrQtrSe	Srcsuscept:	N
Srcvulnioc:	U	Srcvulnvoc:	H
Srcvulnsoc:	X	Doewelltag:	Not Reported
Srctot6mo:	0	Srctot1yr:	0
Srctot5yr:	0	Srctot10yr:	0
Protection:	Assigned	Pricontact:	5099521992

Priconta 1:	Not Reported	Priconta 2:	501 SELAH HEIGHTS RD
Priconta 3:	SELAH	Priconta 4:	WA
Priconta 5:	98942		
Priconta 6:	Not Reported		
Pwseffecti:	01-JAN-70	Pwsstatusi:	A
Pwsinactiv:	Not Reported	Srcstatusi:	A
Srceffecti:	01-JAN-70	Srcinactiv:	Not Reported
Floodzonei:	N	Priconta 7:	THEODORE POOLER
Srcswinflu:	U	Latlongdat:	Not Reported
Site id:	WA8000000001546		

Map ID:	321		
Fid:	1006	Lerootid:	48299
Srcrootid:	1707	Pwsid:	01527
Srcnum:	01	Pwssrcid:	0152701
Systemname:	DRISCOLL ROAD WATER SYSTEM	Systemgrou:	B
Systemtype:	GRPB	Region:	EA
County:	YAKIMA	Smaid:	Not Reported
Ftrespopul:	6	Resconnect:	2
Totalconne:	2	Srcname:	WELL #1
Srctype:	W	Srcusecode:	P
Srcwelldep:	335	Township:	14
Range :	18E	Section:	35
Qtrqtrsect:	SWNE		
Longitude:	-120.532		
Latitude:	46.65612		
Latlongmet:	QtrQtrSe	Srcsuscept:	U
Srcvulnioc:	Not Reported	Srcvulnvoc:	Not Reported
Srcvulnsoc:	Not Reported	Doewelltag:	Not Reported
Srctot6mo:	0	Srctot1yr:	0
Srctot5yr:	0	Srctot10yr:	0
Protection:	Assigned	Pricontact:	5096983537
Priconta 1:	Not Reported	Priconta 2:	PO BOX 72
Priconta 3:	SELAH	Priconta 4:	WA
Priconta 5:	98942		
Priconta 6:	Not Reported		
Pwseffecti:	07-JUL-92	Pwsstatusi:	A
Pwsinactiv:	Not Reported	Srcstatusi:	A
Srceffecti:	07-JUL-92	Srcinactiv:	Not Reported
Floodzonei:	N	Priconta 7:	WILLIAM & LORI LESTER
Srcswinflu:	U	Latlongdat:	Not Reported
Site id:	WA8000000001007		

Map ID:	318		
Fid:	22451	Lerootid:	52812
Srcrootid:	6685	Pwsid:	06040
Srcnum:	01	Pwssrcid:	0604001
Systemname:	QUALITY HARTLAND 1	Systemgrou:	B
Systemtype:	GRPB	Region:	EA
County:	YAKIMA	Smaid:	Not Reported
Ftrespopul:	16	Resconnect:	6
Totalconne:	6	Srcname:	WELL 1
Srctype:	W	Srcusecode:	P
Srcwelldep:	240	Township:	14

GEOCHECK VERSION 2.1
STATE DATABASE WELL INFORMATION

Range :	19E	Section:	32
Qtrqtrsect:	SENW		
Longitude:	-120.484		
Latitude:	46.65572		
Latlongmet:	QtrQtrSe	Srcsuscept:	U
Srcvulnioc:	Not Reported	Srcvulnvoc:	Not Reported
Srcvulnsoc:	Not Reported	Doewelltag:	Not Reported
Srctot6mo:	0	Srctot1yr:	0
Srctot5yr:	0	Srctot10yr:	0
Protection:	Assigned	Pricontact:	5094533457
Priconta 1:	Not Reported	Priconta 2:	301 WISE ACRE RD
Priconta 3:	YAKIMA	Priconta 4:	WA
Priconta 5:	98901		
Priconta 6:	Not Reported		
Pwseffecti:	07-AUG-97	Pwsstatusi:	A
Pwsinactiv:	Not Reported	Srcstatusi:	A
Srceffecti:	07-AUG-97	Srcinactiv:	Not Reported
Floodzonei:	N	Priconta 7:	DELBERT BOSS
Srcswinflu:	U	Latlongdat:	Not Reported
Site id:	WA8000000022452		

Map ID:	330		
Fid:	11506	Lerootid:	59210
Srcrootid:	32239	Pwsid:	29079
Srcnum:	02	Pwssrcid:	2907902
Systemname:	PRIEST RAPIDS FISHERIES BUILDING	Systemgrou:	A
Systemtype:	NTNC	Region:	EA
County:	GRANT	Smaid:	Not Reported
Ftrespopul:	0	Resconnect:	0
Totalconne:	1	Srcname:	WELL #2 - APF998
Srctype:	W	Srcusecode:	P
Srcwelldep:	78	Township:	14
Range :	23E	Section:	35
Qtrqtrsect:	SENE		
Longitude:	-119.897901		
Latitude:	46.655586		
Latlongmet:	QtrQtrSection	Srcsuscept:	M
Srcvulnioc:	H	Srcvulnvoc:	M
Srcvulnsoc:	M	Doewelltag:	APF998
Srctot6mo:	297	Srctot1yr:	420
Srctot5yr:	939	Srctot10yr:	1328
Protection:	CFR	Pricontact:	5097545088
Priconta 1:	GRANT COUNTY PUD	Priconta 2:	15655 WANAPUM VILLAGE LN SW
Priconta 3:	BEVERLY	Priconta 4:	WA
Priconta 5:	99321		
Priconta 6:	rdurkee@gcpud.org		
Pwseffecti:	28-AUG-13	Pwsstatusi:	I
Pwsinactiv:	28-AUG-13	Srcstatusi:	I
Srceffecti:	26-AUG-13	Srcinactiv:	28-AUG-13
Floodzonei:	Y	Priconta 7:	ROGER DURKEE
Srcswinflu:	U	Latlongdat:	Not Reported
Site id:	WA8000000011507		

GEOCHECK VERSION 2.1
STATE DATABASE WELL INFORMATION

Map ID:	330		
Fid:	21740	Lerootid:	59207
Srcrootid:	32577	Pwsid:	29076
Srcnum:	02	Pwssrcid:	2907602
Systemname:	PRIEST RAPIDS	Systemgrou:	A
Systemtype:	NTNC	Region:	EA
County:	GRANT	Smaid:	Not Reported
Ftrespopul:	20	Resconnect:	4
Totalconne:	12	Srcname:	WELL #2 - APF998
Srctype:	W	Srcusecode:	P
Srcwelldep:	78	Township:	14
Range :	23E	Section:	35
Qtrqtrsect:	SENE		
Longitude:	-119.897901		
Latitude:	46.655586		
Latlongmet:	QtrQtrSection	Srcsuscept:	M
Srcvulnioc:	H	Srcvulnvoc:	M
Srcvulnsoc:	M	Doewelltag:	APF998
Srctot6mo:	297	Srctot1yr:	420
Srctot5yr:	939	Srctot10yr:	1328
Protection:	CFR	Pricontact:	5097662528
Priconta 1:	GRANT COUNTY PUD	Priconta 2:	15655 WANAPUM VILLAGE LN SW
Priconta 3:	BEVERLY	Priconta 4:	WA
Priconta 5:	Not Reported		
Priconta 6:	rdurkee@gcpud.org		
Pwseffecti:	01-JAN-70	Pwsstatusi:	A
Pwsinactiv:	Not Reported	Srcstatusi:	A
Srceffecti:	26-AUG-13	Srcinactiv:	Not Reported
Floodzonei:	Not Reported	Priconta 7:	ROGER DURKEE
Srcswinflu:	Not Reported	Latlongdat:	01-SEP-14
Site id:	WA8000000021741		

Map ID:	318		
Fid:	26678	Lerootid:	53029
Srcrootid:	6917	Pwsid:	06257
Srcnum:	01	Pwssrcid:	0625701
Systemname:	CRAIG COMMUNITY WELL	Systemgrou:	B
Systemtype:	GRPB	Region:	EA
County:	YAKIMA	Smaid:	Not Reported
Ftrespopul:	12	Resconnect:	4
Totalconne:	4	Srcname:	WELL #1
Srctype:	W	Srcusecode:	P
Srcwelldep:	125	Township:	14
Range :	19E	Section:	32
Qtrqtrsect:	SWNW		
Longitude:	-120.48565		
Latitude:	46.655563		
Latlongmet:	QtrQtrSection	Srcsuscept:	H
Srcvulnioc:	H	Srcvulnvoc:	H
Srcvulnsoc:	U	Doewelltag:	Not Reported
Srctot6mo:	0	Srctot1yr:	0
Srctot5yr:	0	Srctot10yr:	0
Protection:	Assigned	Pricontact:	5092489669

Priconta 1:	Not Reported	Priconta 2:	645 SHEETS RD
Priconta 3:	YAKIMA	Priconta 4:	WA
Priconta 5:	98901		
Priconta 6:	Not Reported		
Pwseffecti:	17-NOV-97	Pwsstatusi:	A
Pwsinactiv:	Not Reported	Srcstatusi:	A
Srceffecti:	17-NOV-97	Srcinactiv:	Not Reported
Floodzonei:	N	Priconta 7:	JAMES CRAIG
Srcswinflu:	U	Latlongdat:	Not Reported
Site id:	WA8000000026679		

Map ID:	321		
Fid:	9828	Lerootid:	65912
Srcrootid:	23690	Pwsid:	77400
Srcnum:	03	Pwssrcid:	7740003
Systemname:	SELAH, CITY OF	Systemgrou:	A
Systemtype:	Comm	Region:	EA
County:	YAKIMA	Smaid:	Not Reported
Ftrespopul:	7718	Resconnect:	2731
Totalconne:	3087	Srcname:	WELL #5 - AFK982
Srctype:	W	Srcusecode:	P
Srcwelldep:	560	Township:	14
Range :	18E	Section:	36
Qtrqtrsect:	SWSW		
Longitude:	-120.525882		
Latitude:	46.653057		
Latlongmet:	GPS	Srcsuscept:	M
Srcvulnioc:	H	Srcvulnvoc:	M
Srcvulnsoc:	L	Doewelltag:	AFK982
Srctot6mo:	280	Srctot1yr:	390
Srctot5yr:	880	Srctot10yr:	1240
Protection:	Model	Pricontact:	5096987365
Priconta 1:	CITY OF SELAH	Priconta 2:	220 SOUTH RUSHMORE ROAD
Priconta 3:	SELAH	Priconta 4:	WA
Priconta 5:	98942		
Priconta 6:	tjones1242@fairpoint.net		
Pwseffecti:	01-JAN-70	Pwsstatusi:	A
Pwsinactiv:	Not Reported	Srcstatusi:	A
Srceffecti:	01-JAN-70	Srcinactiv:	Not Reported
Floodzonei:	N	Priconta 7:	DANIEL JONES
Srcswinflu:	U	Latlongdat:	Not Reported
Site id:	WA8000000009829		

Map ID:	335		
Fid:	11554	Lerootid:	48565
Srcrootid:	1991	Pwsid:	01793
Srcnum:	01	Pwssrcid:	0179301
Systemname:	ADAMS VIEW WATER SYSTEM	Systemgrou:	B
Systemtype:	GRPB	Region:	EA
County:	YAKIMA	Smaid:	Not Reported
Ftrespopul:	12	Resconnect:	4
Totalconne:	4	Srcname:	LASATER WELL #1
Srctype:	W	Srcusecode:	P
Srcwelldep:	380	Township:	14

GEOCHECK VERSION 2.1
STATE DATABASE WELL INFORMATION

Range :	18E	Section:	34
Qtrqtrsect:	SESW		
Longitude:	-120.564		
Latitude:	46.65267		
Latlongmet:	QtrQtrSe	Srcsuscept:	U
Srcvulnioc:	Not Reported	Srcvulnvoc:	Not Reported
Srcvulnsoc:	Not Reported	Doewelltag:	Not Reported
Srctot6mo:	0	Srctot1yr:	0
Srctot5yr:	0	Srctot10yr:	0
Protection:	Assigned	Pricontact:	5092253228
Priconta 1:	Not Reported	Priconta 2:	80 SELAH HEIGHTS RD
Priconta 3:	SELAH	Priconta 4:	WA
Priconta 5:	98942		
Priconta 6:	Not Reported		
Pwseffecti:	27-OCT-92	Pwsstatusi:	A
Pwsinactiv:	Not Reported	Srcstatusi:	A
Srceffecti:	27-OCT-92	Srcinactiv:	Not Reported
Floodzonei:	N	Priconta 7:	THOMAS LASATER
Srcswinflu:	U	Latlongdat:	Not Reported
Site id:	WA8000000011555		

Map ID:	319		
Fid:	10226	Lerootid:	51149
Srcrootid:	4854	Pwsid:	04377
Srcnum:	01	Pwssrcid:	0437701
Systemname:	BECKON RIDGE #2	Systemgrou:	B
Systemtype:	GRPB	Region:	EA
County:	YAKIMA	Smaid:	Not Reported
Ftrespopul:	20	Resconnect:	5
Totalconne:	5	Srcname:	WELL #1
Srctype:	W	Srcusecode:	P
Srcwelldep:	465	Township:	14
Range :	18E	Section:	34
Qtrqtrsect:	SWSW		
Longitude:	-120.553		
Latitude:	46.65258		
Latlongmet:	QtrQtrSe	Srcsuscept:	U
Srcvulnioc:	Not Reported	Srcvulnvoc:	Not Reported
Srcvulnsoc:	Not Reported	Doewelltag:	Not Reported
Srctot6mo:	0	Srctot1yr:	0
Srctot5yr:	0	Srctot10yr:	0
Protection:	Assigned	Pricontact:	5096984653
Priconta 1:	Not Reported	Priconta 2:	30 BRIARWOOD DR
Priconta 3:	SELAH	Priconta 4:	WA
Priconta 5:	98942		
Priconta 6:	Not Reported		
Pwseffecti:	01-MAR-95	Pwsstatusi:	A
Pwsinactiv:	Not Reported	Srcstatusi:	A
Srceffecti:	01-MAR-95	Srcinactiv:	Not Reported
Floodzonei:	N	Priconta 7:	BILL ROBINS
Srcswinflu:	U	Latlongdat:	Not Reported
Site id:	WA8000000010227		

GEOCHECK VERSION 2.1
STATE DATABASE WELL INFORMATION

Map ID:	319		
Fid:	19426	Lerootid:	49244
Srcrootid:	2744	Pwsid:	02472
Srcnum:	01	Pwssrcid:	0247201
Systemname:	CAKES BY ANN WATER SYSTEM	Systemgrou:	B
Systemtype:	GRPB	Region:	EA
County:	YAKIMA	Smaid:	Not Reported
Ftrespopul:	2	Resconnect:	1
Totalconne:	2	Srcname:	WELL 1
Srctype:	W	Srcusecode:	P
Srcwelldep:	326	Township:	14
Range :	18E	Section:	34
Qtrqtrsect:	SESE		
Longitude:	-120.55416		
Latitude:	46.652423		
Latlongmet:	QtrQtrSection	Srcsuscept:	N
Srcvulnioc:	U	Srcvulnvoc:	H
Srcvulnsoc:	X	Doewelltag:	Not Reported
Srctot6mo:	0	Srctot1yr:	0
Srctot5yr:	0	Srctot10yr:	0
Protection:	Assigned	Pricontact:	5096978032
Priconta 1:	Not Reported	Priconta 2:	501 SLADE RD
Priconta 3:	SELAH	Priconta 4:	WA
Priconta 5:	98942		
Priconta 6:	Not Reported		
Pwseffecti:	11-APR-07	Pwsstatusi:	I
Pwsinactiv:	11-APR-07	Srcstatusi:	I
Srceffecti:	07-JUN-93	Srcinactiv:	11-APR-07
Floodzonei:	N	Priconta 7:	ANN MELTON
Srcswinflu:	U	Latlongdat:	Not Reported
Site id:	WA8000000019427		

Map ID:	339		
Fid:	2196	Lerootid:	48449
Srcrootid:	1869	Pwsid:	01677
Srcnum:	01	Pwssrcid:	0167701
Systemname:	LEENHOUTS WELL	Systemgrou:	B
Systemtype:	GRPB	Region:	EA
County:	YAKIMA	Smaid:	Not Reported
Ftrespopul:	10	Resconnect:	4
Totalconne:	4	Srcname:	LEENHOUTS WELL #1
Srctype:	W	Srcusecode:	P
Srcwelldep:	90	Township:	14
Range :	19E	Section:	31
Qtrqtrsect:	SESE		
Longitude:	-120.506		
Latitude:	46.65232		
Latlongmet:	QtrQtrSe	Srcsuscept:	U
Srcvulnioc:	Not Reported	Srcvulnvoc:	Not Reported
Srcvulnsoc:	Not Reported	Doewelltag:	Not Reported
Srctot6mo:	0	Srctot1yr:	0
Srctot5yr:	0	Srctot10yr:	0
Protection:	Assigned	Pricontact:	5094537052

Priconta 1:	Not Reported	Priconta 2:	851 E SELAH RD
Priconta 3:	YAKIMA	Priconta 4:	WA
Priconta 5:	98901		
Priconta 6:	Not Reported		
Pwseffecti:	24-SEP-92	Pwsstatusi:	A
Pwsinactiv:	Not Reported	Srcstatusi:	A
Srceffecti:	24-SEP-92	Srcinactiv:	Not Reported
Floodzonei:	Y	Priconta 7:	DEAN LEENHOUTS
Srcswinflu:	U	Latlongdat:	Not Reported
Site id:	WA8000000002197		

Map ID:	321		
Fid:	31145	Lerootid:	65912
Srcrootid:	31701	Pwsid:	77400
Srcnum:	07	Pwssrcid:	7740007
Systemname:	SELAH, CITY OF	Systemgrou:	A
Systemtype:	Comm	Region:	EA
County:	YAKIMA	Smaid:	Not Reported
Ftrespopul:	7718	Resconnect:	2731
Totalconne:	3087	Srcname:	WELL #8 - AAS171
Srctype:	W	Srcusecode:	P
Srcwelldep:	670	Township:	14
Range :	18E	Section:	35
Qtrqtrsect:	SESE		
Longitude:	-120.53300282		
Latitude:	46.65230184		
Latlongmet:	QtrQtrSection	Srcsuscept:	H
Srcvulnioc:	H	Srcvulnvoc:	H
Srcvulnsoc:	L	Doewelltag:	AAS171
Srctot6mo:	360	Srctot1yr:	510
Srctot5yr:	1140	Srctot10yr:	1610
Protection:	CFR	Pricontact:	5096987365
Priconta 1:	CITY OF SELAH	Priconta 2:	220 SOUTH RUSHMORE ROAD
Priconta 3:	SELAH	Priconta 4:	WA
Priconta 5:	98942		
Priconta 6:	tjones1242@fairpoint.net		
Pwseffecti:	01-JAN-70	Pwsstatusi:	A
Pwsinactiv:	Not Reported	Srcstatusi:	A
Srceffecti:	28-JUL-10	Srcinactiv:	Not Reported
Floodzonei:	N	Priconta 7:	DANIEL JONES
Srcswinflu:	U	Latlongdat:	Not Reported
Site id:	WA8000000031146		

Map ID:	318		
Fid:	4765	Lerootid:	56720
Srcrootid:	11432	Pwsid:	15515
Srcnum:	02	Pwssrcid:	1551502
Systemname:	COUNTRY SQUIRE MOBILE MANOR	Systemgrou:	A
Systemtype:	Comm	Region:	EA
County:	YAKIMA	Smaid:	Not Reported
Ftrespopul:	131	Resconnect:	61
Totalconne:	61	Srcname:	WELL #2 - AFL783
Srctype:	W	Srcusecode:	P
Srcwelldep:	90	Township:	14

GEOCHECK VERSION 2.1
STATE DATABASE WELL INFORMATION

Range :	19E	Section:	32
Qtrqtrsect:	SWSW		
Longitude:	-120.485592		
Latitude:	46.651813		
Latlongmet:	GPS	Srcsuscept:	H
Srcvulnioc:	M	Srcvulnvoc:	M
Srcvulnsoc:	L	Doewelltag:	AFL783
Srctot6mo:	310	Srctot1yr:	440
Srctot5yr:	980	Srctot10yr:	1390
Protection:	CFR	Pricontact:	5098957062
Priconta 1:	Not Reported	Priconta 2:	110 SAGE TRAIL RD, TRLR 26
Priconta 3:	YAKIMA	Priconta 4:	WA
Priconta 5:	989019368		
Priconta 6:	Not Reported		
Pwseffecti:	01-JAN-70	Pwsstatusi:	A
Pwsinactiv:	Not Reported	Srcstatusi:	A
Srceffecti:	01-JAN-70	Srcinactiv:	Not Reported
Floodzonei:	N	Priconta 7:	PAT DILLON
Srcswinflu:	U	Latlongdat:	Not Reported
Site id:	WA8000000004766		

Map ID:	318		
Fid:	24769	Lerootid:	56720
Srcrootid:	11431	Pwsid:	15515
Srcnum:	01	Pwssrcid:	1551501
Systemname:	COUNTRY SQUIRE MOBILE MANOR	Systemgrou:	A
Systemtype:	Comm	Region:	EA
County:	YAKIMA	Smaid:	Not Reported
Ftrespopul:	131	Resconnect:	61
Totalconne:	61	Srcname:	WELL #1
Srctype:	W	Srcusecode:	P
Srcwelldep:	90	Township:	14
Range :	19E	Section:	32
Qtrqtrsect:	SWSW		
Longitude:	-120.487474		
Latitude:	46.651506		
Latlongmet:	GPS	Srcsuscept:	H
Srcvulnioc:	M	Srcvulnvoc:	M
Srcvulnsoc:	L	Doewelltag:	Not Reported
Srctot6mo:	310	Srctot1yr:	440
Srctot5yr:	980	Srctot10yr:	1390
Protection:	CFR	Pricontact:	5098957062
Priconta 1:	Not Reported	Priconta 2:	110 SAGE TRAIL RD, TRLR 26
Priconta 3:	YAKIMA	Priconta 4:	WA
Priconta 5:	989019368		
Priconta 6:	Not Reported		
Pwseffecti:	01-JAN-70	Pwsstatusi:	A
Pwsinactiv:	Not Reported	Srcstatusi:	A
Srceffecti:	01-JAN-70	Srcinactiv:	Not Reported
Floodzonei:	N	Priconta 7:	PAT DILLON
Srcswinflu:	U	Latlongdat:	Not Reported
Site id:	WA8000000024770		

GEOCHECK VERSION 2.1
STATE DATABASE WELL INFORMATION

Map ID:	321		
Fid:	13048	Lerootid:	65912
Srcrootid:	23689	Pwsid:	77400
Srcnum:	02	Pwssrcid:	7740002
Systemname:	SELAH, CITY OF	Systemgrou:	A
Systemtype:	Comm	Region:	EA
County:	YAKIMA	Smaid:	Not Reported
Ftrespopul:	7718	Resconnect:	2731
Totalconne:	3087	Srcname:	WELL #4 - AFK968
Srctype:	WW	Srcusecode:	P
Srcwelldep:	465	Township:	14
Range :	18E	Section:	35
Qtrqtrsect:	SWSE		
Longitude:	-120.53604		
Latitude:	46.651354		
Latlongmet:	GPS	Srcsuscept:	H
Srcvulnioc:	H	Srcvulnvoc:	H
Srcvulnsoc:	L	Doewelltag:	AFK968
Srctot6mo:	250	Srctot1yr:	360
Srctot5yr:	800	Srctot10yr:	1140
Protection:	CFR	Pricontact:	5096987365
Priconta 1:	CITY OF SELAH	Priconta 2:	220 SOUTH RUSHMORE ROAD
Priconta 3:	SELAH	Priconta 4:	WA
Priconta 5:	98942		
Priconta 6:	tjones1242@fairpoint.net		
Pwseffecti:	01-JAN-70	Pwsstatusi:	A
Pwsinactiv:	Not Reported	Srcstatusi:	A
Srceffecti:	01-JAN-70	Srcinactiv:	Not Reported
Floodzonei:	N	Priconta 7:	DANIEL JONES
Srcswinflu:	U	Latlongdat:	Not Reported
Site id:	WA8000000013049		

Map ID:	321		
Fid:	28294	Lerootid:	65912
Srcrootid:	23692	Pwsid:	77400
Srcnum:	05	Pwssrcid:	7740005
Systemname:	SELAH, CITY OF	Systemgrou:	A
Systemtype:	Comm	Region:	EA
County:	YAKIMA	Smaid:	Not Reported
Ftrespopul:	7718	Resconnect:	2731
Totalconne:	3087	Srcname:	WF/A(S01,S02)
Srctype:	WF	Srcusecode:	P
Srcwelldep:	433	Township:	14
Range :	18E	Section:	35
Qtrqtrsect:	SWSE		
Longitude:	-120.536024		
Latitude:	46.651045		
Latlongmet:	Average	Srcsuscept:	L
Srcvulnioc:	M	Srcvulnvoc:	L
Srcvulnsoc:	L	Doewelltag:	Not Reported
Srctot6mo:	250	Srctot1yr:	360
Srctot5yr:	800	Srctot10yr:	1140
Protection:	CFR	Pricontact:	5096987365

GEOCHECK VERSION 2.1
STATE DATABASE WELL INFORMATION

Priconta 1:	CITY OF SELAH	Priconta 2:	220 SOUTH RUSHMORE ROAD
Priconta 3:	SELAH	Priconta 4:	WA
Priconta 5:	98942		
Priconta 6:	tjones1242@fairpoint.net		
Pwseffecti:	01-JAN-70	Pwsstatusi:	A
Pwsinactiv:	Not Reported	Srcstatusi:	A
Srceffecti:	01-JAN-70	Srcinactiv:	Not Reported
Floodzonei:	N	Priconta 7:	DANIEL JONES
Srcswinflu:	U	Latlongdat:	Not Reported
Site id:	WA8000000028295		

Map ID:	321		
Fid:	8031	Lerootid:	65912
Srcrootid:	23688	Pwsid:	77400
Srcnum:	01	Pwssrcid:	7740001
Systemname:	SELAH, CITY OF	Systemgrou:	A
Systemtype:	Comm	Region:	EA
County:	YAKIMA	Smaid:	Not Reported
Ftrespopul:	7718	Resconnect:	2731
Totalconne:	3087	Srcname:	WELL #3 - AFK978
Srctype:	WW	Srcusecode:	P
Srcwelldep:	433	Township:	14
Range :	18E	Section:	35
Qtrqtrsect:	SWSE		
Longitude:	-120.536008		
Latitude:	46.650737		
Latlongmet:	GPS	Srcsuscept:	H
Srcvulnioc:	M	Srcvulnvoc:	H
Srcvulnsoc:	L	Doewelltag:	AFK978
Srctot6mo:	0	Srctot1yr:	0
Srctot5yr:	0	Srctot10yr:	0
Protection:	Model	Pricontact:	5096987365
Priconta 1:	CITY OF SELAH	Priconta 2:	220 SOUTH RUSHMORE ROAD
Priconta 3:	SELAH	Priconta 4:	WA
Priconta 5:	98942		
Priconta 6:	tjones1242@fairpoint.net		
Pwseffecti:	01-JAN-70	Pwsstatusi:	A
Pwsinactiv:	Not Reported	Srcstatusi:	A
Srceffecti:	01-JAN-70	Srcinactiv:	Not Reported
Floodzonei:	N	Priconta 7:	DANIEL JONES
Srcswinflu:	U	Latlongdat:	Not Reported
Site id:	WA8000000008032		

Map ID:	339		
Fid:	10047	Lerootid:	67461
Srcrootid:	26406	Pwsid:	99070
Srcnum:	01	Pwssrcid:	9907001
Systemname:	Granite Construction Co	Systemgrou:	A
Systemtype:	TNC	Region:	EA
County:	YAKIMA	Smaid:	Not Reported
Ftrespopul:	0	Resconnect:	0
Totalconne:	6	Srcname:	WELL 01
Srctype:	W	Srcusecode:	P
Srcwelldep:	20	Township:	13

GEOCHECK VERSION 2.1
STATE DATABASE WELL INFORMATION

Range :	19E	Section:	06
Qtrqtrsect:	NENW		
Longitude:	-120.504153		
Latitude:	46.65008		
Latlongmet:	GPS	Srcsuscept:	N
Srcvulnioc:	L	Srcvulnvoc:	H
Srcvulnsoc:	X	Doewelltag:	Not Reported
Srctot6mo:	0	Srctot1yr:	0
Srctot5yr:	0	Srctot10yr:	0
Protection:	Assigned	Pricontact:	5092488676
Priconta 1:	GRANITE CONSTRUCTION CO	Priconta 2:	80 POND RD
Priconta 3:	YAKIMA	Priconta 4:	WA
Priconta 5:	98901		
Priconta 6:	sonny.chavez@gcinc.com		
Pwseffecti:	01-JAN-70	Pwsstatusi:	A
Pwsinactiv:	Not Reported	Srcstatusi:	A
Srceffecti:	01-JAN-70	Srcinactiv:	Not Reported
Floodzonei:	Y	Priconta 7:	SONNY CHAVEZ
Srcswinflu:	U	Latlongdat:	Not Reported
Site id:	WA8000000010048		

Map ID:	345		
Fid:	13499	Lerootid:	92028
Srcrootid:	31336	Pwsid:	AC327
Srcnum:	01	Pwssrcid:	AC32701
Systemname:	Stemilt Associates - Mattawa	Systemgrou:	A
Systemtype:	TNC	Region:	EA
County:	GRANT	Smaid:	149
Ftrespopul:	0	Resconnect:	5
Totalconne:	5	Srcname:	WELL #1 - BAM586
Srctype:	W	Srcusecode:	P
Srcwelldep:	200	Township:	14
Range :	24E	Section:	32
Qtrqtrsect:	SWSW		
Longitude:	-119.85		
Latitude:	46.65		
Latlongmet:	Map	Srcsuscept:	Not Reported
Srcvulnioc:	Not Reported	Srcvulnvoc:	Not Reported
Srcvulnsoc:	Not Reported	Doewelltag:	Not Reported
Srctot6mo:	220	Srctot1yr:	310
Srctot5yr:	700	Srctot10yr:	980
Protection:	CFR	Pricontact:	Not Reported
Priconta 1:	Not Reported	Priconta 2:	Not Reported
Priconta 3:	Not Reported	Priconta 4:	Not Reported
Priconta 5:	Not Reported		
Priconta 6:	Not Reported		
Pwseffecti:	Not Reported	Pwsstatusi:	Not Reported
Pwsinactiv:	Not Reported	Srcstatusi:	Not Reported
Srceffecti:	Not Reported	Srcinactiv:	Not Reported
Floodzonei:	Not Reported	Priconta 7:	Not Reported
Srcswinflu:	Not Reported	Latlongdat:	Not Reported
Site id:	WA8000000013500		

GEOCHECK VERSION 2.1
STATE DATABASE WELL INFORMATION

Map ID:	347		
Fid:	22534	Lerootid:	53776
Srcrootid:	7717	Pwsid:	07004
Srcnum:	01	Pwssrcid:	0700401
Systemname:	PERHAM ESTATES WELL 1	Systemgrou:	B
Systemtype:	GRPB	Region:	EA
County:	YAKIMA	Smaid:	Not Reported
Ftrespopul:	2	Resconnect:	2
Totalconne:	2	Srcname:	WELL 1 / AEG085
Srctype:	W	Srcusecode:	P
Srcwelldep:	226	Township:	13
Range :	18E	Section:	03
Qtrqtrsect:	NWNW		
Longitude:	-120.569		
Latitude:	46.64908		
Latlongmet:	QtrQtrSe	Srcsuscept:	U
Srcvulnioc:	Not Reported	Srcvulnvoc:	Not Reported
Srcvulnsoc:	Not Reported	Doewelltag:	AEG085
Srctot6mo:	0	Srctot1yr:	0
Srctot5yr:	0	Srctot10yr:	0
Protection:	Assigned	Pricontact:	5096974500
Priconta 1:	Not Reported	Priconta 2:	581 PERHAM LP
Priconta 3:	SELAH	Priconta 4:	WA
Priconta 5:	98942		
Priconta 6:	Not Reported		
Pwseffecti:	09-MAR-99	Pwsstatusi:	A
Pwsinactiv:	Not Reported	Srcstatusi:	A
Srceffecti:	09-MAR-99	Srcinactiv:	Not Reported
Floodzonei:	N	Priconta 7:	SCOTT KIESER
Srcswinflu:	U	Latlongdat:	Not Reported
Site id:	WA8000000022535		

Map ID:	348		
Fid:	4318	Lerootid:	55141
Srcrootid:	9274	Pwsid:	08369
Srcnum:	01	Pwssrcid:	0836901
Systemname:	SOPTICH COMMUNITY WELL	Systemgrou:	B
Systemtype:	GRPB	Region:	EA
County:	YAKIMA	Smaid:	Not Reported
Ftrespopul:	5	Resconnect:	2
Totalconne:	2	Srcname:	WELL 1
Srctype:	W	Srcusecode:	P
Srcwelldep:	400	Township:	13
Range :	18E	Section:	03
Qtrqtrsect:	NWNE		
Longitude:	-120.564		
Latitude:	46.64903		
Latlongmet:	QtrQtrSe	Srcsuscept:	U
Srcvulnioc:	Not Reported	Srcvulnvoc:	Not Reported
Srcvulnsoc:	Not Reported	Doewelltag:	Not Reported
Srctot6mo:	0	Srctot1yr:	0
Srctot5yr:	0	Srctot10yr:	0
Protection:	Assigned	Pricontact:	3606973340

Priconta 1:	Not Reported	Priconta 2:	311 MAPLEWAY RD
Priconta 3:	SELAH	Priconta 4:	WA
Priconta 5:	98942		
Priconta 6:	Not Reported		
Pwseffecti:	01-JUL-81	Pwsstatusi:	A
Pwsinactiv:	Not Reported	Srcstatusi:	A
Srceffecti:	01-JAN-70	Srcinactiv:	Not Reported
Floodzonei:	N	Priconta 7:	DAN SOPTICH
Srcswinflu:	U	Latlongdat:	Not Reported
Site id:	WA8000000004319		

Map ID:	319		
Fid:	2775	Lerootid:	51021
Srcrootid:	4713	Pwsid:	04249
Srcnum:	01	Pwssrcid:	0424901
Systemname:	MARSING-GANO WELL	Systemgrou:	B
Systemtype:	GRPB	Region:	EA
County:	YAKIMA	Smaid:	Not Reported
Ftrespopul:	15	Resconnect:	6
Totalconne:	6	Srcname:	WELL #1
Srctype:	W	Srcusecode:	P
Srcwelldep:	502	Township:	13
Range :	18E	Section:	03
Qtrqtrsect:	NENW		
Longitude:	-120.558		
Latitude:	46.64898		
Latlongmet:	QtrQtrSe	Srcsuscept:	U
Srcvulnioc:	Not Reported	Srcvulnvoc:	Not Reported
Srcvulnsoc:	Not Reported	Doewelltag:	Not Reported
Srctot6mo:	0	Srctot1yr:	0
Srctot5yr:	0	Srctot10yr:	0
Protection:	Assigned	Pricontact:	5094534833
Priconta 1:	Not Reported	Priconta 2:	272 MAPLE WY RD
Priconta 3:	SELAH	Priconta 4:	WA
Priconta 5:	98942		
Priconta 6:	Not Reported		
Pwseffecti:	10-FEB-95	Pwsstatusi:	A
Pwsinactiv:	Not Reported	Srcstatusi:	A
Srceffecti:	10-FEB-95	Srcinactiv:	Not Reported
Floodzonei:	N	Priconta 7:	DAVID VAN CLEVE
Srcswinflu:	U	Latlongdat:	Not Reported
Site id:	WA8000000002776		

Map ID:	319		
Fid:	7313	Lerootid:	51018
Srcrootid:	4710	Pwsid:	04246
Srcnum:	01	Pwssrcid:	0424601
Systemname:	MELTON WELL	Systemgrou:	B
Systemtype:	GRPB	Region:	EA
County:	YAKIMA	Smaid:	Not Reported
Ftrespopul:	8	Resconnect:	2
Totalconne:	2	Srcname:	WELL #1 ABL484
Srctype:	W	Srcusecode:	P
Srcwelldep:	368	Township:	13

GEOCHECK VERSION 2.1
STATE DATABASE WELL INFORMATION

Range :	18E	Section:	03
Qtrqtrsect:	NENE		
Longitude:	-120.553		
Latitude:	46.64894		
Latlongmet:	QtrQtrSe	Srcsuscept:	U
Srcvulnioc:	Not Reported	Srcvulnvoc:	Not Reported
Srcvulnsoc:	Not Reported	Doewelltag:	ABL484
Srctot6mo:	0	Srctot1yr:	0
Srctot5yr:	0	Srctot10yr:	0
Protection:	Assigned	Pricontact:	5096975844
Priconta 1:	Not Reported	Priconta 2:	251 SLADE ROAD
Priconta 3:	SELAH	Priconta 4:	WA
Priconta 5:	98942		
Priconta 6:	Not Reported		
Pwseffecti:	10-FEB-95	Pwsstatusi:	A
Pwsinactiv:	Not Reported	Srcstatusi:	A
Srceffecti:	10-FEB-95	Srcinactiv:	Not Reported
Floodzonei:	N	Priconta 7:	SCOTT MELTON
Srcswinflu:	U	Latlongdat:	Not Reported
Site id:	WA8000000007314		

Map ID:	349		
Fid:	17447	Lerootid:	65322
Srcrootid:	22745	Pwsid:	69175
Srcnum:	02	Pwssrcid:	6917502
Systemname:	PRECISION FRUIT	Systemgrou:	A
Systemtype:	TNC	Region:	EA
County:	YAKIMA	Smaid:	Not Reported
Ftrespopul:	3	Resconnect:	1
Totalconne:	2	Srcname:	WELL 2
Srctype:	W	Srcusecode:	P
Srcwelldep:	60	Township:	14
Range :	19E	Section:	29
Qtrqtrsect:	NENW		
Longitude:	-120.498266		
Latitude:	46.648483		
Latlongmet:	GPS	Srcsuscept:	N
Srcvulnioc:	H	Srcvulnvoc:	H
Srcvulnsoc:	X	Doewelltag:	Not Reported
Srctot6mo:	0	Srctot1yr:	0
Srctot5yr:	0	Srctot10yr:	0
Protection:	Assigned	Pricontact:	5094575963
Priconta 1:	Not Reported	Priconta 2:	101 E SELAH RD
Priconta 3:	YAKIMA	Priconta 4:	WA
Priconta 5:	98901		
Priconta 6:	sgrowley@aol.com		
Pwseffecti:	01-JAN-70	Pwsstatusi:	A
Pwsinactiv:	Not Reported	Srcstatusi:	A
Srceffecti:	01-JAN-70	Srcinactiv:	Not Reported
Floodzonei:	Y	Priconta 7:	FRANK ROWLEY
Srcswinflu:	U	Latlongdat:	Not Reported
Site id:	WA8000000017448		

GEOCHECK VERSION 2.1
STATE DATABASE WELL INFORMATION

Map ID:	348		
Fid:	10835	Lerootid:	63670
Srcrootid:	20489	Pwsid:	56301
Srcnum:	01	Pwssrcid:	5630101
Systemname:	NELSON/NEWKIRK WATER SYSTEM	Systemgrou:	B
Systemtype:	GRPB	Region:	EA
County:	YAKIMA	Smaid:	Not Reported
Ftrespopul:	6	Resconnect:	2
Totalconne:	2	Srcname:	WELL
Srctype:	W	Srcusecode:	P
Srcwelldep:	400	Township:	13
Range :	18E	Section:	03
Qtrqtrsect:	NENW		
Longitude:	-120.564033		
Latitude:	46.6484		
Latlongmet:	GPS	Srcsuscept:	N
Srcvulnioc:	U	Srcvulnvoc:	H
Srcvulnsoc:	X	Doewelltag:	Not Reported
Srctot6mo:	0	Srctot1yr:	0
Srctot5yr:	0	Srctot10yr:	0
Protection:	Assigned	Pricontact:	5096977369
Priconta 1:	Not Reported	Priconta 2:	700 MAPLE WAY RD
Priconta 3:	SELAH	Priconta 4:	WA
Priconta 5:	98942		
Priconta 6:	Not Reported		
Pwseffecti:	01-JUL-89	Pwsstatusi:	A
Pwsinactiv:	Not Reported	Srcstatusi:	A
Srceffecti:	01-JAN-70	Srcinactiv:	Not Reported
Floodzonei:	N	Priconta 7:	LINDA NELSON
Srcswinflu:	U	Latlongdat:	Not Reported
Site id:	WA8000000010836		

Map ID:	352		
Fid:	1377	Lerootid:	49987
Srcrootid:	3593	Pwsid:	03215
Srcnum:	01	Pwssrcid:	0321501
Systemname:	SONYA WELL	Systemgrou:	B
Systemtype:	GRPB	Region:	EA
County:	YAKIMA	Smaid:	Not Reported
Ftrespopul:	7	Resconnect:	2
Totalconne:	3	Srcname:	SONYA WELL
Srctype:	W	Srcusecode:	P
Srcwelldep:	472	Township:	13
Range :	19E	Section:	04
Qtrqtrsect:	NENE		
Longitude:	-120.447		
Latitude:	46.64814		
Latlongmet:	QtrQtrSe	Srcsuscept:	N
Srcvulnioc:	U	Srcvulnvoc:	H
Srcvulnsoc:	X	Doewelltag:	Not Reported
Srctot6mo:	0	Srctot1yr:	0
Srctot5yr:	0	Srctot10yr:	0
Protection:	Assigned	Pricontact:	5092480939

Priconta 1:	Not Reported	Priconta 2:	PO BOX 2264
Priconta 3:	YAKIMA	Priconta 4:	WA
Priconta 5:	98907		
Priconta 6:	Not Reported		
Pwseffecti:	07-MAR-94	Pwsstatusi:	A
Pwsinactiv:	Not Reported	Srcstatusi:	A
Srceffecti:	07-MAR-94	Srcinactiv:	Not Reported
Floodzonei:	N	Priconta 7:	LARRY & DIEP MILLER
Srcswinflu:	U	Latlongdat:	Not Reported
Site id:	WA8000000001378		

Map ID:	349		
Fid:	9146	Lerootid:	50868
Srcrootid:	4554	Pwsid:	04096
Srcnum:	01	Pwssrcid:	0409601
Systemname:	BADGER WELL	Systemgrou:	B
Systemtype:	GRPB	Region:	EA
County:	YAKIMA	Smaid:	Not Reported
Ftrespopul:	5	Resconnect:	2
Totalconne:	2	Srcname:	BADGER WELL
Srctype:	W	Srcusecode:	P
Srcwelldep:	165	Township:	13
Range :	19E	Section:	06
Qtrqtrsect:	NWNE		
Longitude:	-120.498236		
Latitude:	46.647255		
Latlongmet:	GPS	Srcsuscept:	N
Srcvulnioc:	U	Srcvulnvoc:	H
Srcvulnsoc:	X	Doewelltag:	Not Reported
Srctot6mo:	0	Srctot1yr:	0
Srctot5yr:	0	Srctot10yr:	0
Protection:	Assigned	Pricontact:	5092486823
Priconta 1:	WWPD LLC	Priconta 2:	PO BOX 10268
Priconta 3:	YAKIMA	Priconta 4:	WA
Priconta 5:	98909		
Priconta 6:	Not Reported		
Pwseffecti:	18-NOV-94	Pwsstatusi:	A
Pwsinactiv:	Not Reported	Srcstatusi:	A
Srceffecti:	18-NOV-94	Srcinactiv:	Not Reported
Floodzonei:	N	Priconta 7:	JOHN BENSON
Srcswinflu:	U	Latlongdat:	Not Reported
Site id:	WA8000000009147		

Map ID:	349		
Fid:	11633	Lerootid:	50872
Srcrootid:	4558	Pwsid:	04100
Srcnum:	01	Pwssrcid:	0410001
Systemname:	KISSEL WATER SYSTEM	Systemgrou:	B
Systemtype:	GRPB	Region:	EA
County:	YAKIMA	Smaid:	Not Reported
Ftrespopul:	5	Resconnect:	2
Totalconne:	2	Srcname:	WELL #1
Srctype:	W	Srcusecode:	P
Srcwelldep:	190	Township:	13

GEOCHECK VERSION 2.1
STATE DATABASE WELL INFORMATION

Range :	19E	Section:	06
Qtrqtrsect:	NWNE		
Longitude:	-120.498341		
Latitude:	46.6469		
Latlongmet:	GPS	Srcsuscept:	N
Srcvulnioc:	U	Srcvulnvoc:	H
Srcvulnsoc:	X	Doewelltag:	Not Reported
Srctot6mo:	0	Srctot1yr:	0
Srctot5yr:	0	Srctot10yr:	0
Protection:	Assigned	Pricontact:	5092486823
Priconta 1:	WWPD LLC	Priconta 2:	PO BOX 10268
Priconta 3:	YAKIMA	Priconta 4:	WA
Priconta 5:	98909		
Priconta 6:	Not Reported		
Pwseffecti:	30-DEC-94	Pwsstatusi:	A
Pwsinactiv:	Not Reported	Srcstatusi:	A
Srceffecti:	30-DEC-94	Srcinactiv:	Not Reported
Floodzonei:	N	Priconta 7:	JOHN BENSON
Srcswinflu:	U	Latlongdat:	Not Reported
Site id:	WA8000000011634		

Map ID:	356		
Fid:	13992	Lerootid:	59207
Srcrootid:	14749	Pwsid:	29076
Srcnum:	01	Pwssrcid:	2907601
Systemname:	PRIEST RAPIDS	Systemgrou:	A
Systemtype:	NTNC	Region:	EA
County:	GRANT	Smaid:	Not Reported
Ftrespopul:	20	Resconnect:	4
Totalconne:	12	Srcname:	WELL #1 - AEH397
Srctype:	W	Srcusecode:	P
Srcwelldep:	236	Township:	13
Range :	23E	Section:	02
Qtrqtrsect:	SENW		
Longitude:	-119.906528		
Latitude:	46.645857		
Latlongmet:	GPS	Srcsuscept:	L
Srcvulnioc:	M	Srcvulnvoc:	L
Srcvulnsoc:	M	Doewelltag:	AEH397
Srctot6mo:	140	Srctot1yr:	200
Srctot5yr:	440	Srctot10yr:	620
Protection:	CFR	Pricontact:	5097662528
Priconta 1:	GRANT COUNTY PUD	Priconta 2:	15655 WANAPUM VILLAGE LN SW
Priconta 3:	BEVERLY	Priconta 4:	WA
Priconta 5:	99321		
Priconta 6:	rdurkee@gcpud.org		
Pwseffecti:	01-JAN-70	Pwsstatusi:	A
Pwsinactiv:	Not Reported	Srcstatusi:	A
Srceffecti:	01-JAN-70	Srcinactiv:	Not Reported
Floodzonei:	N	Priconta 7:	ROGER DURKEE
Srcswinflu:	U	Latlongdat:	Not Reported
Site id:	WA8000000013993		

GEOCHECK VERSION 2.1
STATE DATABASE WELL INFORMATION

Map ID:	357		
Fid:	27382	Lerootid:	50920
Srcrootid:	4607	Pwsid:	04148
Srcnum:	01	Pwssrcid:	0414801
Systemname:	TYLER S FOLLEY WATER SYSTEM	Systemgrou:	B
Systemtype:	GRPB	Region:	EA
County:	YAKIMA	Smaid:	Not Reported
Ftrespopul:	12	Resconnect:	3
Totalconne:	3	Srcname:	WELL #1
Srctype:	W	Srcusecode:	P
Srcwelldep:	289	Township:	13
Range :	18E	Section:	03
Qtrqtrsect:	NWSE		
Longitude:	-120.564819		
Latitude:	46.645267		
Latlongmet:	QtrQtrSection	Srcsuscept:	U
Srcvulnioc:	Not Reported	Srcvulnvoc:	Not Reported
Srcvulnsoc:	Not Reported	Doewelltag:	Not Reported
Srctot6mo:	0	Srctot1yr:	0
Srctot5yr:	0	Srctot10yr:	0
Protection:	Assigned	Pricontact:	5096978292
Priconta 1:	Not Reported	Priconta 2:	1870 CRUSHER CANYON RD
Priconta 3:	SELAH	Priconta 4:	WA
Priconta 5:	98942		
Priconta 6:	Not Reported		
Pwseffecti:	10-JUL-94	Pwsstatusi:	A
Pwsinactiv:	Not Reported	Srcstatusi:	A
Srceffecti:	24-AUG-94	Srcinactiv:	Not Reported
Floodzonei:	N	Priconta 7:	JIM TYLER
Srcswinflu:	U	Latlongdat:	Not Reported
Site id:	WA8000000027383		

Map ID:	360		
Fid:	29531	Lerootid:	64927
Srcrootid:	22105	Pwsid:	65055
Srcnum:	01	Pwssrcid:	6505501
Systemname:	OWENS EQUIPMENT	Systemgrou:	B
Systemtype:	GRPB	Region:	EA
County:	YAKIMA	Smaid:	Not Reported
Ftrespopul:	0	Resconnect:	0
Totalconne:	1	Srcname:	WELL # 1
Srctype:	W	Srcusecode:	P
Srcwelldep:	67	Township:	13
Range :	18E	Section:	02
Qtrqtrsect:	NESE		
Longitude:	-120.533026		
Latitude:	46.645034		
Latlongmet:	QtrQtrSection	Srcsuscept:	H
Srcvulnioc:	H	Srcvulnvoc:	H
Srcvulnsoc:	U	Doewelltag:	Not Reported
Srctot6mo:	0	Srctot1yr:	0
Srctot5yr:	0	Srctot10yr:	0
Protection:	Assigned	Pricontact:	5096977264

Priconta 1:	Not Reported	Priconta 2:	700 S 1ST ST
Priconta 3:	SELAH	Priconta 4:	WA
Priconta 5:	98942		
Priconta 6:	Not Reported		
Pwseffecti:	01-JUL-78	Pwsstatusi:	A
Pwsinactiv:	Not Reported	Srcstatusi:	A
Srceffecti:	01-JAN-70	Srcinactiv:	Not Reported
Floodzonei:	N	Priconta 7:	BUD OWENS
Srcswinflu:	U	Latlongdat:	Not Reported
Site id:	WA8000000029532		

Map ID:	346		
Fid:	30282	Lerootid:	88180
Srcrootid:	30321	Pwsid:	AB691
Srcnum:	01	Pwssrcid:	AB69101
Systemname:	Harmon Well	Systemgrou:	B
Systemtype:	GRPB	Region:	EA
County:	YAKIMA	Smaid:	Not Reported
Ftrespopul:	10	Resconnect:	4
Totalconne:	4	Srcname:	WELL #1 - ACY891
Srctype:	W	Srcusecode:	P
Srcwelldep:	920	Township:	13
Range :	19E	Section:	05
Qtrqtrsect:	NESE		
Longitude:	-120.474		
Latitude:	46.64481		
Latlongmet:	QtrQtrSe	Srcsuscept:	U
Srcvulnioc:	Not Reported	Srcvulnvoc:	Not Reported
Srcvulnsoc:	Not Reported	Doewelltag:	ACY891
Srctot6mo:	0	Srctot1yr:	0
Srctot5yr:	0	Srctot10yr:	0
Protection:	Assigned	Pricontact:	5099451800
Priconta 1:	Not Reported	Priconta 2:	1701 BUDS PL
Priconta 3:	YAKIMA	Priconta 4:	WA
Priconta 5:	98901		
Priconta 6:	Not Reported		
Pwseffecti:	02-MAR-07	Pwsstatusi:	A
Pwsinactiv:	Not Reported	Srcstatusi:	A
Srceffecti:	02-MAR-07	Srcinactiv:	Not Reported
Floodzonei:	N	Priconta 7:	DAVID HARMON
Srcswinflu:	Not Reported	Latlongdat:	Not Reported
Site id:	WA8000000030283		

Map ID:	362		
Fid:	18194	Lerootid:	71074
Srcrootid:	28338	Pwsid:	AA462
Srcnum:	01	Pwssrcid:	AA46201
Systemname:	YSAE #1	Systemgrou:	B
Systemtype:	GRPB	Region:	EA
County:	YAKIMA	Smaid:	Not Reported
Ftrespopul:	20	Resconnect:	3
Totalconne:	3	Srcname:	WELL #1 - AFH926
Srctype:	W	Srcusecode:	P
Srcwelldep:	365	Township:	13

GEOCHECK VERSION 2.1
STATE DATABASE WELL INFORMATION

Range :	19E	Section:	03
Qtrqtrsect:	NESW		
Longitude:	-120.426		
Latitude:	46.64447		
Latlongmet:	QtrQtrSe	Srcsuscept:	U
Srcvulnioc:	Not Reported	Srcvulnvoc:	Not Reported
Srcvulnsoc:	Not Reported	Doewelltag:	AFH926
Srctot6mo:	0	Srctot1yr:	0
Srctot5yr:	0	Srctot10yr:	0
Protection:	Assigned	Pricontact:	5093910097
Priconta 1:	Not Reported	Priconta 2:	PO BOX 25127
Priconta 3:	SEATTLE	Priconta 4:	WA
Priconta 5:	98125		
Priconta 6:	Not Reported		
Pwseffecti:	14-OCT-03	Pwsstatusi:	A
Pwsinactiv:	Not Reported	Srcstatusi:	A
Srceffecti:	13-OCT-03	Srcinactiv:	Not Reported
Floodzonei:	N	Priconta 7:	GARY GREER
Srcswinflu:	N	Latlongdat:	Not Reported
Site id:	WA8000000018195		

Map ID:	357		
Fid:	17223	Lerootid:	66437
Srcrootid:	24591	Pwsid:	85213
Srcnum:	01	Pwssrcid:	8521301
Systemname:	SUNDQUIST COMMUNITY WELL	Systemgrou:	B
Systemtype:	GRPB	Region:	EA
County:	YAKIMA	Smaid:	Not Reported
Ftrespopul:	8	Resconnect:	3
Totalconne:	3	Srcname:	WELL 01
Srctype:	W	Srcusecode:	P
Srcwelldep:	103	Township:	13
Range :	18E	Section:	03
Qtrqtrsect:	Not Reported		
Longitude:	-120.561		
Latitude:	46.64361		
Latlongmet:	SECTION	Srcsuscept:	U
Srcvulnioc:	Not Reported	Srcvulnvoc:	Not Reported
Srcvulnsoc:	Not Reported	Doewelltag:	Not Reported
Srctot6mo:	0	Srctot1yr:	0
Srctot5yr:	0	Srctot10yr:	0
Protection:	Assigned	Pricontact:	0000000000
Priconta 1:	Not Reported	Priconta 2:	RT 2 BOX 2590
Priconta 3:	SELAH	Priconta 4:	WA
Priconta 5:	98942		
Priconta 6:	Not Reported		
Pwseffecti:	01-JAN-70	Pwsstatusi:	A
Pwsinactiv:	Not Reported	Srcstatusi:	A
Srceffecti:	01-JAN-70	Srcinactiv:	Not Reported
Floodzonei:	N	Priconta 7:	PRIMARY CONTACT WS# 85213 SUNDQUIST
Srcswinflu:	U	Latlongdat:	Not Reported
Site id:	WA8000000017224		

GEOCHECK VERSION 2.1
STATE DATABASE WELL INFORMATION

Map ID:	361		
Fid:	2548	Lerootid:	50364
Srcrootid:	4020	Pwsid:	03592
Srcnum:	02	Pwssrcid:	0359202
Systemname:	BPOE 318	Systemgrou:	A
Systemtype:	TNC	Region:	EA
County:	YAKIMA	Smaid:	Not Reported
Ftrespopul:	0	Resconnect:	0
Totalconne:	1	Srcname:	UNNAMED SPRING
Srctype:	SP	Srcusecode:	P
Srcwelldep:	0	Township:	13
Range :	18E	Section:	01
Qtrqtrsect:	Not Reported		
Longitude:	-120.519		
Latitude:	46.64333		
Latlongmet:	Section	Srcsuscept:	U
Srcvulnioc:	Not Reported	Srcvulnvoc:	Not Reported
Srcvulnsoc:	Not Reported	Doewelltag:	Not Reported
Srctot6mo:	0	Srctot1yr:	0
Srctot5yr:	0	Srctot10yr:	0
Protection:	Assigned	Pricontact:	3606976518
Priconta 1:	Not Reported	Priconta 2:	GOLF COURSE ROAD
Priconta 3:	SELAH	Priconta 4:	WA
Priconta 5:	98942		
Priconta 6:	Not Reported		
Pwseffecti:	01-AUG-82	Pwsstatusi:	I
Pwsinactiv:	01-AUG-82	Srcstatusi:	I
Srceffecti:	01-JAN-70	Srcinactiv:	01-AUG-82
Floodzonei:	Y	Priconta 7:	CHARLES PETERSON
Srcswinflu:	U	Latlongdat:	Not Reported
Site id:	WA8000000002549		

Map ID:	349		
Fid:	11660	Lerootid:	52014
Srcrootid:	5805	Pwsid:	05242
Srcnum:	01	Pwssrcid:	0524201
Systemname:	BEKINS VAN & STORAGE	Systemgrou:	B
Systemtype:	GRPB	Region:	EA
County:	YAKIMA	Smaid:	Not Reported
Ftrespopul:	3	Resconnect:	1
Totalconne:	1	Srcname:	WELL 01
Srctype:	W	Srcusecode:	P
Srcwelldep:	44	Township:	13
Range :	19E	Section:	06
Qtrqtrsect:	Not Reported		
Longitude:	-120.498		
Latitude:	46.64319		
Latlongmet:	SECTION	Srcsuscept:	U
Srcvulnioc:	Not Reported	Srcvulnvoc:	Not Reported
Srcvulnsoc:	Not Reported	Doewelltag:	Not Reported
Srctot6mo:	0	Srctot1yr:	0
Srctot5yr:	0	Srctot10yr:	0
Protection:	Assigned	Pricontact:	0000000000

Priconta 1:	Not Reported	Priconta 2:	1891 N 1ST
Priconta 3:	YAKIMA	Priconta 4:	WA
Priconta 5:	98901		
Priconta 6:	Not Reported		
Pwseffecti:	01-JAN-70	Pwsstatusi:	A
Pwsinactiv:	Not Reported	Srcstatusi:	A
Srceffecti:	01-JAN-70	Srcinactiv:	Not Reported
Floodzonei:	N	Priconta 7:	MANAGER WS# 05242 BEKINS VAN & STOR
Srcswinflu:	U	Latlongdat:	Not Reported
Site id:	WA8000000011661		

Map ID:	349		
Fid:	8190	Lerootid:	67461
Srcrootid:	26408	Pwsid:	99070
Srcnum:	03	Pwssrcid:	9907003
Systemname:	Granite Construction Co	Systemgrou:	A
Systemtype:	TNC	Region:	EA
County:	YAKIMA	Smaid:	Not Reported
Ftrespopul:	0	Resconnect:	0
Totalconne:	6	Srcname:	WELL 03
Srctype:	W	Srcusecode:	P
Srcwelldep:	0	Township:	13
Range :	19E	Section:	06
Qtrqtrsect:	Not Reported		
Longitude:	-120.498		
Latitude:	46.64319		
Latlongmet:	SECTION	Srcsuscept:	H
Srcvulnioc:	H	Srcvulnvoc:	H
Srcvulnsoc:	U	Doewelltag:	Not Reported
Srctot6mo:	0	Srctot1yr:	0
Srctot5yr:	0	Srctot10yr:	0
Protection:	Assigned	Pricontact:	5092488676
Priconta 1:	GRANITE CONSTRUCTION CO	Priconta 2:	80 POND RD
Priconta 3:	YAKIMA	Priconta 4:	WA
Priconta 5:	98901		
Priconta 6:	sonny.chavez@gcinc.com		
Pwseffecti:	01-JAN-70	Pwsstatusi:	A
Pwsinactiv:	Not Reported	Srcstatusi:	A
Srceffecti:	01-JAN-70	Srcinactiv:	Not Reported
Floodzonei:	N	Priconta 7:	SONNY CHAVEZ
Srcswinflu:	U	Latlongdat:	Not Reported
Site id:	WA8000000008191		

Map ID:	349		
Fid:	18022	Lerootid:	67461
Srcrootid:	26407	Pwsid:	99070
Srcnum:	02	Pwssrcid:	9907002
Systemname:	Granite Construction Co	Systemgrou:	A
Systemtype:	TNC	Region:	EA
County:	YAKIMA	Smaid:	Not Reported
Ftrespopul:	0	Resconnect:	0
Totalconne:	6	Srcname:	WELL 02
Srctype:	W	Srcusecode:	P
Srcwelldep:	20	Township:	13

GEOCHECK VERSION 2.1
STATE DATABASE WELL INFORMATION

Range :	19E	Section:	06
Qtrqtrsect:	Not Reported		
Longitude:	-120.498		
Latitude:	46.64319		
Latlongmet:	SECTION	Srcsuscept:	H
Srcvulnioc:	H	Srcvulnvoc:	H
Srcvulnsoc:	U	Doewelltag:	Not Reported
Srctot6mo:	0	Srctot1yr:	0
Srctot5yr:	0	Srctot10yr:	0
Protection:	Assigned	Pricontact:	5092488676
Priconta 1:	GRANITE CONSTRUCTION CO	Priconta 2:	80 POND RD
Priconta 3:	YAKIMA	Priconta 4:	WA
Priconta 5:	98901		
Priconta 6:	sonny.chavez@gcinc.com		
Pwseffecti:	01-JAN-70	Pwsstatusi:	A
Pwsinactiv:	Not Reported	Srcstatusi:	A
Srceffecti:	01-JAN-70	Srcinactiv:	Not Reported
Floodzonei:	N	Priconta 7:	SONNY CHAVEZ
Srcswinflu:	U	Latlongdat:	Not Reported
Site id:	WA8000000018023		

Map ID:	359		
Fid:	16416	Lerootid:	62924
Srcrootid:	19500	Pwsid:	51888
Srcnum:	01	Pwssrcid:	5188801
Systemname:	BBMS COMM WELL	Systemgrou:	B
Systemtype:	GRPB	Region:	EA
County:	YAKIMA	Smaid:	Not Reported
Ftrespopul:	10	Resconnect:	4
Totalconne:	4	Srcname:	WELL 1
Srctype:	W	Srcusecode:	P
Srcwelldep:	320	Township:	13
Range :	18E	Section:	02
Qtrqtrsect:	NWSW		
Longitude:	-120.550946		
Latitude:	46.643046		
Latlongmet:	GPS	Srcsuscept:	N
Srcvulnioc:	U	Srcvulnvoc:	H
Srcvulnsoc:	X	Doewelltag:	Not Reported
Srctot6mo:	0	Srctot1yr:	0
Srctot5yr:	0	Srctot10yr:	0
Protection:	Assigned	Pricontact:	5096973412
Priconta 1:	Not Reported	Priconta 2:	181 HALES DRIVE
Priconta 3:	SELAH	Priconta 4:	WA
Priconta 5:	98942		
Priconta 6:	Not Reported		
Pwseffecti:	01-MAY-89	Pwsstatusi:	A
Pwsinactiv:	Not Reported	Srcstatusi:	A
Srceffecti:	01-JAN-70	Srcinactiv:	Not Reported
Floodzonei:	N	Priconta 7:	STEVE GATES
Srcswinflu:	U	Latlongdat:	Not Reported
Site id:	WA8000000016417		

GEOCHECK VERSION 2.1
STATE DATABASE WELL INFORMATION

Map ID:	364		
Fid:	16775	Lerootid:	63632
Srcrootid:	20426	Pwsid:	56159
Srcnum:	01	Pwssrcid:	5615901
Systemname:	MORRIS-MEYER COMMUNITY WATER	Systemgrou:	B
Systemtype:	GRPB	Region:	EA
County:	YAKIMA	Smaid:	Not Reported
Ftrespopul:	5	Resconnect:	2
Totalconne:	2	Srcname:	WELL #1
Srctype:	W	Srcusecode:	P
Srcwelldep:	330	Township:	13
Range :	18E	Section:	02
Qtrqtrsect:	SWNW		
Longitude:	-120.537		
Latitude:	46.64161		
Latlongmet:	QtrQtrSe	Srcsuscept:	U
Srcvulnioc:	Not Reported	Srcvulnvoc:	Not Reported
Srcvulnsoc:	Not Reported	Doewelltag:	Not Reported
Srctot6mo:	0	Srctot1yr:	0
Srctot5yr:	0	Srctot10yr:	0
Protection:	Assigned	Pricontact:	5096974140
Priconta 1:	Not Reported	Priconta 2:	251 DOTTIE DR
Priconta 3:	SELAH	Priconta 4:	WA
Priconta 5:	989429688		
Priconta 6:	Not Reported		
Pwseffecti:	01-MAY-89	Pwsstatusi:	A
Pwsinactiv:	Not Reported	Srcstatusi:	A
Srceffecti:	01-JAN-70	Srcinactiv:	Not Reported
Floodzonei:	N	Priconta 7:	KENNETH MEYER
Srcswinflu:	U	Latlongdat:	Not Reported
Site id:	WA8000000016776		

Map ID:	369		
Fid:	6624	Lerootid:	59206
Srcrootid:	14748	Pwsid:	29075
Srcnum:	01	Pwssrcid:	2907501
Systemname:	WANAPUM INDIAN VILLAGE	Systemgrou:	A
Systemtype:	Comm	Region:	EA
County:	YAKIMA	Smaid:	Not Reported
Ftrespopul:	50	Resconnect:	12
Totalconne:	13	Srcname:	WELL #2
Srctype:	W	Srcusecode:	P
Srcwelldep:	116	Township:	13
Range :	23E	Section:	02
Qtrqtrsect:	NWSW		
Longitude:	-119.913245		
Latitude:	46.639996		
Latlongmet:	GPS	Srcsuscept:	U
Srcvulnioc:	M	Srcvulnvoc:	U
Srcvulnsoc:	U	Doewelltag:	Not Reported
Srctot6mo:	220	Srctot1yr:	310
Srctot5yr:	700	Srctot10yr:	980
Protection:	CFR	Pricontact:	5097662528

GEOCHECK VERSION 2.1
STATE DATABASE WELL INFORMATION

Priconta 1:	GRANT COUNTY PUD	Priconta 2:	15655 WANAPUM VILLAGE LN SW
Priconta 3:	BEVERLY	Priconta 4:	WA
Priconta 5:	99321		
Priconta 6:	rdurkee@gcpud.org		
Pwseffecti:	01-JAN-70	Pwsstatusi:	A
Pwsinactiv:	Not Reported	Srcstatusi:	A
Srceffecti:	01-JAN-70	Srcinactiv:	Not Reported
Floodzonei:	N	Priconta 7:	ROGER DURKEE
Srcswinflu:	U	Latlongdat:	03-NOV-04
Site id:	WA8000000006625		

Map ID:	375		
Fid:	20235	Lerootid:	54953
Srcrootid:	9026	Pwsid:	08181
Srcnum:	01	Pwssrcid:	0818101
Systemname:	FRIEND COMMUNITY WELL	Systemgrou:	B
Systemtype:	GRPB	Region:	EA
County:	YAKIMA	Smaid:	Not Reported
Ftrespopul:	4	Resconnect:	3
Totalconne:	3	Srcname:	FRIEND WELL
Srctype:	W	Srcusecode:	P
Srcwelldep:	400	Township:	13
Range :	19E	Section:	01
Qtrqtrsect:	SWSE		
Longitude:	-120.3962		
Latitude:	46.637256		
Latlongmet:	QtrQtrSection	Srcsuscept:	H
Srcvulnioc:	H	Srcvulnvoc:	H
Srcvulnsoc:	U	Doewelltag:	Not Reported
Srctot6mo:	0	Srctot1yr:	0
Srctot5yr:	0	Srctot10yr:	0
Protection:	Assigned	Pricontact:	5099453603
Priconta 1:	Not Reported	Priconta 2:	121 CHUCKAR DR
Priconta 3:	YAKIMA	Priconta 4:	WA
Priconta 5:	98901		
Priconta 6:	Not Reported		
Pwseffecti:	01-JUL-81	Pwsstatusi:	A
Pwsinactiv:	Not Reported	Srcstatusi:	A
Srceffecti:	01-JAN-70	Srcinactiv:	Not Reported
Floodzonei:	N	Priconta 7:	BARBARA & CLYDE FRIEND
Srcswinflu:	U	Latlongdat:	Not Reported
Site id:	WA8000000020236		

Map ID:	383		
Fid:	10703	Lerootid:	60958
Srcrootid:	16911	Pwsid:	38425
Srcnum:	01	Pwssrcid:	3842501
Systemname:	KEVESHAN ACRES	Systemgrou:	B
Systemtype:	GRPB	Region:	EA
County:	YAKIMA	Smaid:	Not Reported
Ftrespopul:	18	Resconnect:	9
Totalconne:	9	Srcname:	WELL #1
Srctype:	W	Srcusecode:	P
Srcwelldep:	655	Township:	13

GEOCHECK VERSION 2.1
STATE DATABASE WELL INFORMATION

Range :	18E	Section:	12
Qtrqtrsect:	NENE		
Longitude:	-120.511		
Latitude:	46.63427		
Latlongmet:	QtrQtrSe	Srcsuscept:	H
Srcvulnioc:	H	Srcvulnvoc:	H
Srcvulnsoc:	U	Doewelltag:	Not Reported
Srctot6mo:	0	Srctot1yr:	0
Srctot5yr:	0	Srctot10yr:	0
Protection:	Assigned	Pricontact:	5094573634
Priconta 1:	Not Reported	Priconta 2:	1507 S 18TH AVE
Priconta 3:	YAKIMA	Priconta 4:	WA
Priconta 5:	98902		
Priconta 6:	Not Reported		
Pwseffecti:	01-JAN-70	Pwsstatusi:	A
Pwsinactiv:	Not Reported	Srcstatusi:	A
Srceffecti:	01-JAN-70	Srcinactiv:	Not Reported
Floodzonei:	N	Priconta 7:	BILL KLOSTER
Srcswinflu:	U	Latlongdat:	Not Reported
Site id:	WA8000000010704		

Map ID:	381		
Fid:	4007	Lerootid:	53802
Srcrootid:	7744	Pwsid:	07030
Srcnum:	01	Pwssrcid:	0703001
Systemname:	YAKIMA TRAINING CENTER - RANGE 55	Systemgrou:	B
Systemtype:	GRPB	Region:	EA
County:	YAKIMA	Smaid:	Not Reported
Ftrespopul:	0	Resconnect:	0
Totalconne:	2	Srcname:	RANGE 55
Srctype:	W	Srcusecode:	P
Srcwelldep:	135	Township:	13
Range :	21E	Section:	12
Qtrqtrsect:	NWNW		
Longitude:	-120.147		
Latitude:	46.63373		
Latlongmet:	QtrQtrSe	Srcsuscept:	H
Srcvulnioc:	H	Srcvulnvoc:	H
Srcvulnsoc:	U	Doewelltag:	Not Reported
Srctot6mo:	0	Srctot1yr:	0
Srctot5yr:	0	Srctot10yr:	0
Protection:	Assigned	Pricontact:	5095773402
Priconta 1:	YAKIMA TRAINING CNTR	Priconta 2:	BUILDING 810
Priconta 3:	YAKIMA	Priconta 4:	WA
Priconta 5:	98901		
Priconta 6:	steven.kruger@us.army.mil		
Pwseffecti:	25-MAR-99	Pwsstatusi:	A
Pwsinactiv:	Not Reported	Srcstatusi:	A
Srceffecti:	25-MAR-99	Srcinactiv:	Not Reported
Floodzonei:	N	Priconta 7:	STEVE KRUGER
Srcswinflu:	U	Latlongdat:	Not Reported
Site id:	WA8000000004008		

GEOCHECK VERSION 2.1
STATE DATABASE WELL INFORMATION

Map ID:	381		
Fid:	12514	Lerootid:	55242
Srcrootid:	9378	Pwsid:	08470
Srcnum:	01	Pwssrcid:	0847001
Systemname:	YAKIMA FIRING CENTER #2	Systemgrou:	A
Systemtype:	TNC	Region:	EA
County:	YAKIMA	Smaid:	Not Reported
Ftrespopul:	0	Resconnect:	0
Totalconne:	3	Srcname:	WELL # 2
Srctype:	W	Srcusecode:	P
Srcwelldep:	135	Township:	13
Range :	21E	Section:	12
Qtrqtrsect:	NWNW		
Longitude:	-120.147		
Latitude:	46.63373		
Latlongmet:	QtrQtrSe	Srcsuscept:	U
Srcvulnioc:	Not Reported	Srcvulnvoc:	Not Reported
Srcvulnsoc:	Not Reported	Doewelltag:	Not Reported
Srctot6mo:	0	Srctot1yr:	0
Srctot5yr:	0	Srctot10yr:	0
Protection:	Assigned	Pricontact:	2539674050
Priconta 1:	Not Reported	Priconta 2:	PMS-MADIGAN ARMY MED CENTER
Priconta 3:	TACOMA	Priconta 4:	WA
Priconta 5:	98431506		
Priconta 6:	Not Reported		
Pwseffecti:	20-OCT-93	Pwsstatusi:	I
Pwsinactiv:	20-OCT-93	Srcstatusi:	I
Srceffecti:	01-JAN-70	Srcinactiv:	20-OCT-93
Floodzonei:	N	Priconta 7:	LT COL VINCENT SHERMAN
Srcswinflu:	U	Latlongdat:	Not Reported
Site id:	WA8000000012515		

Map ID:	371		
Fid:	24903	Lerootid:	62798
Srcrootid:	19344	Pwsid:	51151
Srcnum:	01	Pwssrcid:	5115101
Systemname:	NEW HORIZONS	Systemgrou:	A
Systemtype:	Comm	Region:	EA
County:	YAKIMA	Smaid:	Not Reported
Ftrespopul:	45	Resconnect:	13
Totalconne:	13	Srcname:	WELL #1 - AFK949
Srctype:	W	Srcusecode:	P
Srcwelldep:	676	Township:	13
Range :	18E	Section:	10
Qtrqtrsect:	SWNE		
Longitude:	-120.559042		
Latitude:	46.632271		
Latlongmet:	GPS	Srcsuscept:	L
Srcvulnioc:	M	Srcvulnvoc:	L
Srcvulnsoc:	L	Doewelltag:	AFK949
Srctot6mo:	220	Srctot1yr:	310
Srctot5yr:	700	Srctot10yr:	980
Protection:	CFR	Pricontact:	5098335003

Priconta 1:	VALLEY WATER SERVICES	Priconta 2:	201 EAST D STREET
Priconta 3:	YAKIMA	Priconta 4:	WA
Priconta 5:	98901		
Priconta 6:	vws155@gmail.com		
Pwseffecti:	01-SEP-88	Pwsstatusi:	A
Pwsinactiv:	Not Reported	Srcstatusi:	A
Srceffecti:	01-JAN-70	Srcinactiv:	Not Reported
Floodzonei:	N	Priconta 7:	BENNETT OSBORNE
Srcswinflu:	U	Latlongdat:	Not Reported
Site id:	WA8000000024904		

Map ID:	392		
Fid:	22807	Lerootid:	52801
Srcrootid:	6669	Pwsid:	06029
Srcnum:	01	Pwssrcid:	0602901
Systemname:	YAK CO - TERRACE HEIGHTS	Systemgrou:	A
Systemtype:	Comm	Region:	EA
County:	YAKIMA	Smaid:	117
Ftrespopul:	4136	Resconnect:	1647
Totalconne:	1718	Srcname:	COYOTE SPGS 1
Srctype:	W	Srcusecode:	E
Srcwelldep:	318	Township:	13
Range :	19E	Section:	10
Qtrqtrsect:	SENE		
Longitude:	-120.425895		
Latitude:	46.629552		
Latlongmet:	GPS	Srcsuscept:	H
Srcvulnioc:	Not Reported	Srcvulnvoc:	Not Reported
Srcvulnsoc:	L	Doewelltag:	Not Reported
Srctot6mo:	110	Srctot1yr:	160
Srctot5yr:	360	Srctot10yr:	510
Protection:	Model	Pricontact:	5095742300
Priconta 1:	YAKIMA CO PUBLIC SERVICES DEPT	Priconta 2:	128 N 2ND ST - 4TH FLOOR COURTHOUSE
Priconta 3:	YAKIMA	Priconta 4:	WA
Priconta 5:	98901		
Priconta 6:	joe.stump@co.yakima.wa.us		
Pwseffecti:	01-FEB-81	Pwsstatusi:	A
Pwsinactiv:	Not Reported	Srcstatusi:	A
Srceffecti:	01-JAN-70	Srcinactiv:	Not Reported
Floodzonei:	N	Priconta 7:	JOE STUMP
Srcswinflu:	U	Latlongdat:	Not Reported
Site id:	WA8000000022808		

Map ID:	390		
Fid:	17718	Lerootid:	66799
Srcrootid:	25177	Pwsid:	89041
Srcnum:	01	Pwssrcid:	8904101
Systemname:	TRAILER VILLAGE	Systemgrou:	A
Systemtype:	Comm	Region:	EA
County:	YAKIMA	Smaid:	Not Reported
Ftrespopul:	75	Resconnect:	32
Totalconne:	32	Srcname:	WELL # 1
Srctype:	W	Srcusecode:	P
Srcwelldep:	40	Township:	13

GEOCHECK VERSION 2.1
STATE DATABASE WELL INFORMATION

Range :	18E	Section:	12
Qtrqtrsect:	Not Reported		
Longitude:	-120.519		
Latitude:	46.62889		
Latlongmet:	Section	Srcsuscept:	U
Srcvulnioc:	Not Reported	Srcvulnvoc:	Not Reported
Srcvulnsoc:	Not Reported	Doewelltag:	Not Reported
Srctot6mo:	0	Srctot1yr:	0
Srctot5yr:	0	Srctot10yr:	0
Protection:	Assigned	Pricontact:	5094535744
Priconta 1:	Not Reported	Priconta 2:	1603 N 1ST ST 2
Priconta 3:	YAKIMA	Priconta 4:	WA
Priconta 5:	98901		
Priconta 6:	Not Reported		
Pwseffecti:	01-SEP-86	Pwsstatusi:	I
Pwsinactiv:	01-SEP-86	Srcstatusi:	I
Srceffecti:	01-JAN-70	Srcinactiv:	01-SEP-86
Floodzonei:	Y	Priconta 7:	TRACY SCHATZ
Srcswinflu:	U	Latlongdat:	Not Reported
Site id:	WA8000000017719		

Map ID:	390		
Fid:	17421	Lerootid:	66799
Srcrootid:	25178	Pwsid:	89041
Srcnum:	02	Pwssrcid:	8904102
Systemname:	TRAILER VILLAGE	Systemgrou:	A
Systemtype:	Comm	Region:	EA
County:	YAKIMA	Smaid:	Not Reported
Ftrespopul:	75	Resconnect:	32
Totalconne:	32	Srcname:	WELL # 2
Srctype:	W	Srcusecode:	P
Srcwelldep:	40	Township:	13
Range :	18E	Section:	12
Qtrqtrsect:	Not Reported		
Longitude:	-120.519		
Latitude:	46.62889		
Latlongmet:	Section	Srcsuscept:	U
Srcvulnioc:	Not Reported	Srcvulnvoc:	Not Reported
Srcvulnsoc:	Not Reported	Doewelltag:	Not Reported
Srctot6mo:	0	Srctot1yr:	0
Srctot5yr:	0	Srctot10yr:	0
Protection:	Assigned	Pricontact:	5094535744
Priconta 1:	Not Reported	Priconta 2:	1603 N 1ST ST 2
Priconta 3:	YAKIMA	Priconta 4:	WA
Priconta 5:	98901		
Priconta 6:	Not Reported		
Pwseffecti:	01-SEP-86	Pwsstatusi:	I
Pwsinactiv:	01-SEP-86	Srcstatusi:	I
Srceffecti:	01-JAN-70	Srcinactiv:	01-SEP-86
Floodzonei:	Y	Priconta 7:	TRACY SCHATZ
Srcswinflu:	U	Latlongdat:	Not Reported
Site id:	WA8000000017422		

GEOCHECK VERSION 2.1
STATE DATABASE WELL INFORMATION

Map ID:	395		
Fid:	19322	Lerootid:	67420
Srcrootid:	26344	Pwsid:	98189
Srcnum:	01	Pwssrcid:	9818901
Systemname:	WOODLAND PARK MOBIL COURT	Systemgrou:	A
Systemtype:	Comm	Region:	EA
County:	YAKIMA	Smaid:	Not Reported
Ftrespopul:	75	Resconnect:	32
Totalconne:	32	Srcname:	WOODLAND PARK #1 - AFK979
Srctype:	W	Srcusecode:	P
Srcwelldep:	76	Township:	13
Range :	18E	Section:	12
Qtrqtrsect:	NESE		
Longitude:	-120.513577		
Latitude:	46.627546		
Latlongmet:	GPS	Srcsuscept:	H
Srcvulnioc:	H	Srcvulnvoc:	H
Srcvulnsoc:	M	Doewelltag:	AFK979
Srctot6mo:	140	Srctot1yr:	200
Srctot5yr:	440	Srctot10yr:	620
Protection:	CFR	Pricontact:	5098342244
Priconta 1:	Not Reported	Priconta 2:	PO BOX 8085
Priconta 3:	YAKIMA	Priconta 4:	WA
Priconta 5:	98908		
Priconta 6:	gcbpllc@gmail.com		
Pwseffecti:	01-JAN-70	Pwsstatusi:	A
Pwsinactiv:	Not Reported	Srcstatusi:	A
Srceffecti:	01-JAN-70	Srcinactiv:	Not Reported
Floodzonei:	Y	Priconta 7:	ERIKA SANCHEZ
Srcswinflu:	U	Latlongdat:	Not Reported
Site id:	WA8000000019323		

Map ID:	398		
Fid:	14766	Lerootid:	49470
Srcrootid:	3008	Pwsid:	02698
Srcnum:	01	Pwssrcid:	0269801
Systemname:	ROCK RIDGE WATER SYSTEM	Systemgrou:	B
Systemtype:	GRPB	Region:	EA
County:	YAKIMA	Smaid:	Not Reported
Ftrespopul:	15	Resconnect:	7
Totalconne:	7	Srcname:	WELL #1
Srctype:	W	Srcusecode:	P
Srcwelldep:	420	Township:	13
Range :	19E	Section:	12
Qtrqtrsect:	SWNW		
Longitude:	-120.39		
Latitude:	46.62642		
Latlongmet:	QtrQtrSe	Srcsuscept:	H
Srcvulnioc:	L	Srcvulnvoc:	H
Srcvulnsoc:	U	Doewelltag:	Not Reported
Srctot6mo:	0	Srctot1yr:	0
Srctot5yr:	0	Srctot10yr:	0
Protection:	Assigned	Pricontact:	5096974666

Priconta 1:	Not Reported	Priconta 2:	1200 BOHOSKEY DRIVE
Priconta 3:	YAKIMA	Priconta 4:	WA
Priconta 5:	98901		
Priconta 6:	sweetoothblondie@yahoo.com		
Pwseffecti:	22-SEP-93	Pwsstatusi:	A
Pwsinactiv:	Not Reported	Srcstatusi:	I
Srceffecti:	22-SEP-93	Srcinactiv:	17-OCT-06
Floodzonei:	N	Priconta 7:	TRACI WYATT
Srcswinflu:	U	Latlongdat:	Not Reported
Site id:	WA8000000014767		

Map ID:	399		
Fid:	11265	Lerootid:	50135
Srcrootid:	3763	Pwsid:	03363
Srcnum:	01	Pwssrcid:	0336301
Systemname:	ROSS-EBBESON WATER SYSTEM	Systemgrou:	B
Systemtype:	GRPB	Region:	EA
County:	YAKIMA	Smaid:	Not Reported
Ftrespopul:	4	Resconnect:	3
Totalconne:	3	Srcname:	WELL #1
Srctype:	W	Srcusecode:	P
Srcwelldep:	340	Township:	13
Range :	19E	Section:	10
Qtrqtrsect:	SWNE		
Longitude:	-120.437958		
Latitude:	46.626411		
Latlongmet:	QtrQtrSection	Srcsuscept:	H
Srcvulnioc:	L	Srcvulnvoc:	H
Srcvulnsoc:	U	Doewelltag:	Not Reported
Srctot6mo:	0	Srctot1yr:	0
Srctot5yr:	0	Srctot10yr:	0
Protection:	Assigned	Pricontact:	5094573493
Priconta 1:	Not Reported	Priconta 2:	1490 COYOTE SPRINGS RD
Priconta 3:	YAKIMA	Priconta 4:	WA
Priconta 5:	98901		
Priconta 6:	Not Reported		
Pwseffecti:	29-APR-94	Pwsstatusi:	A
Pwsinactiv:	Not Reported	Srcstatusi:	A
Srceffecti:	29-APR-94	Srcinactiv:	Not Reported
Floodzonei:	N	Priconta 7:	STACY ROSS
Srcswinflu:	U	Latlongdat:	Not Reported
Site id:	WA8000000011266		

Map ID:	395		
Fid:	7493	Lerootid:	55603
Srcrootid:	9867	Pwsid:	10400
Srcnum:	02	Pwssrcid:	1040002
Systemname:	ALL STAR MOTEL	Systemgrou:	A
Systemtype:	TNC	Region:	EA
County:	YAKIMA	Smaid:	Not Reported
Ftrespopul:	8	Resconnect:	3
Totalconne:	53	Srcname:	WELL 2
Srctype:	W	Srcusecode:	E
Srcwelldep:	60	Township:	13

GEOCHECK VERSION 2.1
STATE DATABASE WELL INFORMATION

Range :	18E	Section:	13
Qtrqtrsect:	NENE		
Longitude:	-120.513237		
Latitude:	46.624155		
Latlongmet:	GPS	Srcsuscept:	U
Srcvulnioc:	Not Reported	Srcvulnvoc:	Not Reported
Srcvulnsoc:	Not Reported	Doewelltag:	Not Reported
Srctot6mo:	0	Srctot1yr:	0
Srctot5yr:	0	Srctot10yr:	0
Protection:	Assigned	Pricontact:	5094527111
Priconta 1:	Not Reported	Priconta 2:	1900 N FIRST ST
Priconta 3:	YAKIMA	Priconta 4:	WA
Priconta 5:	98901		
Priconta 6:	Not Reported		
Pwseffecti:	09-NOV-00	Pwsstatusi:	I
Pwsinactiv:	09-NOV-00	Srcstatusi:	I
Srceffecti:	01-JAN-70	Srcinactiv:	09-NOV-00
Floodzonei:	N	Priconta 7:	YANG CHO
Srcswinflu:	U	Latlongdat:	Not Reported
Site id:	WA8000000007494		

Map ID:	395		
Fid:	9313	Lerootid:	55603
Srcrootid:	9866	Pwsid:	10400
Srcnum:	01	Pwssrcid:	1040001
Systemname:	ALL STAR MOTEL	Systemgrou:	A
Systemtype:	TNC	Region:	EA
County:	YAKIMA	Smaid:	Not Reported
Ftrespopul:	8	Resconnect:	3
Totalconne:	53	Srcname:	WELL 1
Srctype:	W	Srcusecode:	P
Srcwelldep:	90	Township:	13
Range :	18E	Section:	13
Qtrqtrsect:	NENE		
Longitude:	-120.513211		
Latitude:	46.624148		
Latlongmet:	GPS	Srcsuscept:	U
Srcvulnioc:	Not Reported	Srcvulnvoc:	Not Reported
Srcvulnsoc:	Not Reported	Doewelltag:	Not Reported
Srctot6mo:	0	Srctot1yr:	0
Srctot5yr:	0	Srctot10yr:	0
Protection:	Assigned	Pricontact:	5094527111
Priconta 1:	Not Reported	Priconta 2:	1900 N FIRST ST
Priconta 3:	YAKIMA	Priconta 4:	WA
Priconta 5:	98901		
Priconta 6:	Not Reported		
Pwseffecti:	09-NOV-00	Pwsstatusi:	I
Pwsinactiv:	09-NOV-00	Srcstatusi:	I
Srceffecti:	01-JAN-70	Srcinactiv:	09-NOV-00
Floodzonei:	N	Priconta 7:	YANG CHO
Srcswinflu:	U	Latlongdat:	Not Reported
Site id:	WA8000000009314		

GEOCHECK VERSION 2.1
STATE DATABASE WELL INFORMATION

Map ID:	395		
Fid:	16735	Lerootid:	67448
Srcrootid:	26382	Pwsid:	98700
Srcnum:	02	Pwssrcid:	9870002
Systemname:	WYNNHAVEN MOBILE PARK	Systemgrou:	A
Systemtype:	Comm	Region:	EA
County:	YAKIMA	Smaid:	Not Reported
Ftrespopul:	92	Resconnect:	35
Totalconne:	35	Srcname:	WELL #2
Srctype:	W	Srcusecode:	P
Srcwelldep:	50	Township:	13
Range :	18E	Section:	12
Qtrqtrsect:	SWSE		
Longitude:	-120.516		
Latitude:	46.6235		
Latlongmet:	QtrQtrSe	Srcsuscept:	U
Srcvulnioc:	Not Reported	Srcvulnvoc:	Not Reported
Srcvulnsoc:	Not Reported	Doewelltag:	Not Reported
Srctot6mo:	0	Srctot1yr:	0
Srctot5yr:	0	Srctot10yr:	0
Protection:	Assigned	Pricontact:	5095750352
Priconta 1:	Not Reported	Priconta 2:	1616 GORDON RD SPACE B
Priconta 3:	YAKIMA	Priconta 4:	WA
Priconta 5:	98901		
Priconta 6:	Not Reported		
Pwseffecti:	25-MAY-95	Pwsstatusi:	I
Pwsinactiv:	25-MAY-95	Srcstatusi:	I
Srceffecti:	01-JAN-70	Srcinactiv:	25-MAY-95
Floodzonei:	N	Priconta 7:	RICHARD ENSEY
Srcswinflu:	U	Latlongdat:	Not Reported
Site id:	WA8000000016736		

Map ID:	395		
Fid:	30211	Lerootid:	67448
Srcrootid:	26381	Pwsid:	98700
Srcnum:	01	Pwssrcid:	9870001
Systemname:	WYNNHAVEN MOBILE PARK	Systemgrou:	A
Systemtype:	Comm	Region:	EA
County:	YAKIMA	Smaid:	Not Reported
Ftrespopul:	92	Resconnect:	35
Totalconne:	35	Srcname:	WELL #1
Srctype:	W	Srcusecode:	P
Srcwelldep:	64	Township:	13
Range :	18E	Section:	12
Qtrqtrsect:	SWSE		
Longitude:	-120.516		
Latitude:	46.6235		
Latlongmet:	QtrQtrSe	Srcsuscept:	U
Srcvulnioc:	Not Reported	Srcvulnvoc:	Not Reported
Srcvulnsoc:	Not Reported	Doewelltag:	Not Reported
Srctot6mo:	0	Srctot1yr:	0
Srctot5yr:	0	Srctot10yr:	0
Protection:	Assigned	Pricontact:	5095750352

Priconta 1:	Not Reported	Priconta 2:	1616 GORDON RD SPACE B
Priconta 3:	YAKIMA	Priconta 4:	WA
Priconta 5:	98901		
Priconta 6:	Not Reported		
Pwseffecti:	25-MAY-95	Pwsstatusi:	I
Pwsinactiv:	25-MAY-95	Srcstatusi:	I
Srceffecti:	01-JAN-70	Srcinactiv:	25-MAY-95
Floodzonei:	N	Priconta 7:	RICHARD ENSEY
Srcswinflu:	U	Latlongdat:	Not Reported
Site id:	WA8000000030212		

Map ID:	395		
Fid:	30212	Lerootid:	67448
Srcrootid:	26383	Pwsid:	98700
Srcnum:	03	Pwssrcid:	9870003
Systemname:	WYNNHAVEN MOBILE PARK	Systemgrou:	A
Systemtype:	Comm	Region:	EA
County:	YAKIMA	Smaid:	Not Reported
Ftrespopul:	92	Resconnect:	35
Totalconne:	35	Srcname:	WELL #3
Srctype:	W	Srcusecode:	P
Srcwelldep:	80	Township:	13
Range :	18E	Section:	12
Qtrqtrsect:	SWSE		
Longitude:	-120.516		
Latitude:	46.6235		
Latlongmet:	QtrQtrSe	Srcsuscept:	U
Srcvulnioc:	Not Reported	Srcvulnvoc:	Not Reported
Srcvulnsoc:	Not Reported	Doewelltag:	Not Reported
Srctot6mo:	0	Srctot1yr:	0
Srctot5yr:	0	Srctot10yr:	0
Protection:	Assigned	Pricontact:	5095750352
Priconta 1:	Not Reported	Priconta 2:	1616 GORDON RD SPACE B
Priconta 3:	YAKIMA	Priconta 4:	WA
Priconta 5:	98901		
Priconta 6:	Not Reported		
Pwseffecti:	25-MAY-95	Pwsstatusi:	I
Pwsinactiv:	25-MAY-95	Srcstatusi:	I
Srceffecti:	01-JAN-70	Srcinactiv:	25-MAY-95
Floodzonei:	N	Priconta 7:	RICHARD ENSEY
Srcswinflu:	U	Latlongdat:	Not Reported
Site id:	WA8000000030213		

Map ID:	405		
Fid:	22338	Lerootid:	63662
Srcrootid:	20458	Pwsid:	56246
Srcnum:	01	Pwssrcid:	5624601
Systemname:	Coyote Creek Water System #1	Systemgrou:	B
Systemtype:	GRPB	Region:	EA
County:	YAKIMA	Smaid:	Not Reported
Ftrespopul:	15	Resconnect:	5
Totalconne:	5	Srcname:	WELL #1
Srctype:	W	Srcusecode:	P
Srcwelldep:	620	Township:	13

GEOCHECK VERSION 2.1
STATE DATABASE WELL INFORMATION

Range :	19E	Section:	10
Qtrqtrsect:	SWSE		
Longitude:	-120.430233		
Latitude:	46.623292		
Latlongmet:	GPS	Srcsuscept:	U
Srcvulnioc:	Not Reported	Srcvulnvoc:	Not Reported
Srcvulnsoc:	Not Reported	Doewelltag:	Not Reported
Srctot6mo:	220	Srctot1yr:	310
Srctot5yr:	700	Srctot10yr:	980
Protection:	CFR	Pricontact:	5094573631
Priconta 1:	INDEPENDENT WATER SERVICE	Priconta 2:	6 N FIFTH AVE
Priconta 3:	YAKIMA	Priconta 4:	WA
Priconta 5:	98902		
Priconta 6:	indwaterserv@gmx.com		
Pwseffecti:	01-JUN-85	Pwsstatusi:	A
Pwsinactiv:	Not Reported	Srcstatusi:	A
Srceffecti:	01-JAN-70	Srcinactiv:	Not Reported
Floodzonei:	N	Priconta 7:	DWIGHT LAURVICK
Srcswinflu:	U	Latlongdat:	Not Reported
Site id:	WA8000000022339		

Map ID:	407		
Fid:	1634	Lerootid:	49470
Srcrootid:	30116	Pwsid:	02698
Srcnum:	02	Pwssrcid:	0269802
Systemname:	ROCK RIDGE WATER SYSTEM	Systemgrou:	B
Systemtype:	GRPB	Region:	EA
County:	YAKIMA	Smaid:	Not Reported
Ftrespopul:	15	Resconnect:	7
Totalconne:	7	Srcname:	WELL #2 - APP621
Srctype:	W	Srcusecode:	P
Srcwelldep:	0	Township:	13
Range :	19E	Section:	11
Qtrqtrsect:	SESE		
Longitude:	-120.421		
Latitude:	46.62292		
Latlongmet:	QtrQtrSe	Srcsuscept:	H
Srcvulnioc:	H	Srcvulnvoc:	H
Srcvulnsoc:	U	Doewelltag:	APP621
Srctot6mo:	0	Srctot1yr:	0
Srctot5yr:	0	Srctot10yr:	0
Protection:	Assigned	Pricontact:	5096974666
Priconta 1:	Not Reported	Priconta 2:	1200 BOHOSKEY DRIVE
Priconta 3:	YAKIMA	Priconta 4:	WA
Priconta 5:	98901		
Priconta 6:	sweetoothblondie@yahoo.com		
Pwseffecti:	22-SEP-93	Pwsstatusi:	A
Pwsinactiv:	Not Reported	Srcstatusi:	A
Srceffecti:	17-OCT-06	Srcinactiv:	Not Reported
Floodzonei:	N	Priconta 7:	TRACI WYATT
Srcswinflu:	Not Reported	Latlongdat:	Not Reported
Site id:	WA8000000001635		

GEOCHECK VERSION 2.1
STATE DATABASE WELL INFORMATION

Map ID:	408		
Fid:	2819	Lerootid:	50910
Srcrootid:	4597	Pwsid:	04138
Srcnum:	01	Pwssrcid:	0413801
Systemname:	MOORE WATER SYSTEM	Systemgrou:	B
Systemtype:	GRPB	Region:	EA
County:	YAKIMA	Smaid:	Not Reported
Ftrespopul:	8	Resconnect:	3
Totalconne:	3	Srcname:	WELL #1
Srctype:	W	Srcusecode:	P
Srcwelldep:	973	Township:	13
Range :	19E	Section:	12
Qtrqtrsect:	SESW		
Longitude:	-120.396625		
Latitude:	46.622908		
Latlongmet:	GPS	Srcsuscept:	H
Srcvulnioc:	H	Srcvulnvoc:	H
Srcvulnsoc:	U	Doewelltag:	Not Reported
Srctot6mo:	0	Srctot1yr:	0
Srctot5yr:	0	Srctot10yr:	0
Protection:	Assigned	Pricontact:	5092482371
Priconta 1:	Not Reported	Priconta 2:	201 DORSET DRIVE
Priconta 3:	YAKIMA	Priconta 4:	WA
Priconta 5:	98901		
Priconta 6:	dmoore@windermere.com		
Pwseffecti:	10-JAN-95	Pwsstatusi:	A
Pwsinactiv:	Not Reported	Srcstatusi:	A
Srceffecti:	10-JAN-95	Srcinactiv:	Not Reported
Floodzonei:	N	Priconta 7:	WILLIAM MOORE
Srcswinflu:	U	Latlongdat:	Not Reported
Site id:	WA8000000002820		

Map ID:	410		
Fid:	19511	Lerootid:	49908
Srcrootid:	3490	Pwsid:	03136
Srcnum:	01	Pwssrcid:	0313601
Systemname:	B & Y WELL	Systemgrou:	B
Systemtype:	GRPB	Region:	EA
County:	YAKIMA	Smaid:	Not Reported
Ftrespopul:	10	Resconnect:	2
Totalconne:	2	Srcname:	B & Y WELL
Srctype:	W	Srcusecode:	P
Srcwelldep:	496	Township:	13
Range :	19E	Section:	09
Qtrqtrsect:	SESW		
Longitude:	-120.453719		
Latitude:	46.622875		
Latlongmet:	QtrQtrSection	Srcsuscept:	H
Srcvulnioc:	H	Srcvulnvoc:	H
Srcvulnsoc:	U	Doewelltag:	Not Reported
Srctot6mo:	0	Srctot1yr:	0
Srctot5yr:	0	Srctot10yr:	0
Protection:	Assigned	Pricontact:	5094536937

Priconta 1:	Not Reported	Priconta 2:	391 KRISTI LANE
Priconta 3:	YAKIMA	Priconta 4:	WA
Priconta 5:	98901		
Priconta 6:	Not Reported		
Pwseffecti:	13-FEB-94	Pwsstatusi:	A
Pwsinactiv:	Not Reported	Srcstatusi:	A
Srceffecti:	13-FEB-94	Srcinactiv:	Not Reported
Floodzonei:	N	Priconta 7:	PAUL BURLINGAME
Srcswinflu:	U	Latlongdat:	Not Reported
Site id:	WA8000000019512		

Map ID:	411		
Fid:	21574	Lerootid:	84173
Srcrootid:	29179	Pwsid:	AB010
Srcnum:	01	Pwssrcid:	AB01001
Systemname:	Coyote Creek Water System #2	Systemgrou:	B
Systemtype:	GRPB	Region:	EA
County:	YAKIMA	Smaid:	Not Reported
Ftrespopul:	21	Resconnect:	9
Totalconne:	9	Srcname:	WELL #2
Srctype:	W	Srcusecode:	P
Srcwelldep:	835	Township:	13
Range :	19E	Section:	10
Qtrqtrsect:	SWSE		
Longitude:	-120.437926		
Latitude:	46.622806		
Latlongmet:	QtrQtrSection	Srcsuscept:	U
Srcvulnioc:	Not Reported	Srcvulnvoc:	Not Reported
Srcvulnsoc:	Not Reported	Doewelltag:	Not Reported
Srctot6mo:	220	Srctot1yr:	310
Srctot5yr:	700	Srctot10yr:	980
Protection:	CFR	Pricontact:	5094573631
Priconta 1:	INDEPENDENT WATER SERVICE	Priconta 2:	6 N FIFTH AVE
Priconta 3:	YAKIMA	Priconta 4:	WA
Priconta 5:	98902		
Priconta 6:	indwaterserv@gmx.com		
Pwseffecti:	24-FEB-05	Pwsstatusi:	A
Pwsinactiv:	Not Reported	Srcstatusi:	A
Srceffecti:	01-JAN-70	Srcinactiv:	Not Reported
Floodzonei:	N	Priconta 7:	DWIGHT LAURVICK
Srcswinflu:	U	Latlongdat:	Not Reported
Site id:	WA8000000021575		

Map ID:	405		
Fid:	10832	Lerootid:	63662
Srcrootid:	20459	Pwsid:	56246
Srcnum:	02	Pwssrcid:	5624602
Systemname:	Coyote Creek Water System #1	Systemgrou:	B
Systemtype:	GRPB	Region:	EA
County:	YAKIMA	Smaid:	Not Reported
Ftrespopul:	15	Resconnect:	5
Totalconne:	5	Srcname:	WELL #2
Srctype:	W	Srcusecode:	P
Srcwelldep:	835	Township:	13

GEOCHECK VERSION 2.1
STATE DATABASE WELL INFORMATION

Range :	19E	Section:	10
Qtrqtrsect:	SWSE		
Longitude:	-120.430737		
Latitude:	46.621984		
Latlongmet:	GPS	Srcsuscept:	U
Srcvulnioc:	Not Reported	Srcvulnvoc:	Not Reported
Srcvulnsoc:	Not Reported	Doewelltag:	Not Reported
Srctot6mo:	220	Srctot1yr:	310
Srctot5yr:	700	Srctot10yr:	980
Protection:	CFR	Pricontact:	5094573631
Priconta 1:	INDEPENDENT WATER SERVICE	Priconta 2:	6 N FIFTH AVE
Priconta 3:	YAKIMA	Priconta 4:	WA
Priconta 5:	98902		
Priconta 6:	indwaterserv@gmx.com		
Pwseffecti:	01-JUN-85	Pwsstatusi:	A
Pwsinactiv:	Not Reported	Srcstatusi:	I
Srceffecti:	01-JAN-70	Srcinactiv:	24-FEB-05
Floodzonei:	N	Priconta 7:	DWIGHT LAURVICK
Srcswinflu:	U	Latlongdat:	Not Reported
Site id:	WA8000000010833		

Map ID:	415		
Fid:	15729	Lerootid:	50874
Srcrootid:	4560	Pwsid:	04102
Srcnum:	01	Pwssrcid:	0410201
Systemname:	MATTERHORN MEATS	Systemgrou:	B
Systemtype:	GRPB	Region:	EA
County:	YAKIMA	Smaid:	Not Reported
Ftrespopul:	3	Resconnect:	1
Totalconne:	2	Srcname:	WELL 1
Srctype:	W	Srcusecode:	P
Srcwelldep:	80	Township:	13
Range :	18E	Section:	13
Qtrqtrsect:	NWNW		
Longitude:	-120.528033		
Latitude:	46.62145		
Latlongmet:	GPS	Srcsuscept:	N
Srcvulnioc:	U	Srcvulnvoc:	H
Srcvulnsoc:	X	Doewelltag:	Not Reported
Srctot6mo:	0	Srctot1yr:	0
Srctot5yr:	0	Srctot10yr:	0
Protection:	Assigned	Pricontact:	5092481600
Priconta 1:	Not Reported	Priconta 2:	1313 N 16TH AVE
Priconta 3:	YAKIMA	Priconta 4:	WA
Priconta 5:	98902		
Priconta 6:	Not Reported		
Pwseffecti:	01-DEC-80	Pwsstatusi:	A
Pwsinactiv:	Not Reported	Srcstatusi:	A
Srceffecti:	01-JAN-70	Srcinactiv:	Not Reported
Floodzonei:	N	Priconta 7:	ALFRED BUCHELI
Srcswinflu:	U	Latlongdat:	Not Reported
Site id:	WA8000000015730		

GEOCHECK VERSION 2.1
STATE DATABASE WELL INFORMATION

Map ID:	417		
Fid:	22875	Lerootid:	61269
Srcrootid:	17299	Pwsid:	41366
Srcnum:	01	Pwssrcid:	4136601
Systemname:	ELK DRIVE WATER SYSTEM	Systemgrou:	B
Systemtype:	GRPB	Region:	EA
County:	YAKIMA	Smaid:	Not Reported
Ftrespopul:	10	Resconnect:	2
Totalconne:	2	Srcname:	WELL 1
Srctype:	W	Srcusecode:	P
Srcwelldep:	500	Township:	13
Range :	19E	Section:	13
Qtrqtrsect:	NENE		
Longitude:	-120.386855		
Latitude:	46.62051		
Latlongmet:	GPS	Srcsuscept:	N
Srcvulnioc:	U	Srcvulnvoc:	H
Srcvulnsoc:	X	Doewelltag:	Not Reported
Srctot6mo:	0	Srctot1yr:	0
Srctot5yr:	0	Srctot10yr:	0
Protection:	Assigned	Pricontact:	5094526721
Priconta 1:	Not Reported	Priconta 2:	850 EWE DRIVE
Priconta 3:	YAKIMA	Priconta 4:	WA
Priconta 5:	98901		
Priconta 6:	Not Reported		
Pwseffecti:	01-MAY-87	Pwsstatusi:	A
Pwsinactiv:	Not Reported	Srcstatusi:	A
Srceffecti:	01-JAN-70	Srcinactiv:	Not Reported
Floodzonei:	N	Priconta 7:	MIKE BASGALL
Srcswinflu:	U	Latlongdat:	Not Reported
Site id:	WA8000000022876		

Map ID:	395		
Fid:	12547	Lerootid:	55909
Srcrootid:	10305	Pwsid:	11487
Srcnum:	01	Pwssrcid:	1148701
Systemname:	NENDELS INN	Systemgrou:	A
Systemtype:	NTNC	Region:	EA
County:	YAKIMA	Smaid:	Not Reported
Ftrespopul:	0	Resconnect:	0
Totalconne:	1	Srcname:	HOLIDAY MOTOR HOTEL
Srctype:	W	Srcusecode:	E
Srcwelldep:	355	Township:	13
Range :	18E	Section:	13
Qtrqtrsect:	NENE		
Longitude:	-120.511		
Latitude:	46.61988		
Latlongmet:	QtrQtrSe	Srcsuscept:	U
Srcvulnioc:	Not Reported	Srcvulnvoc:	Not Reported
Srcvulnsoc:	Not Reported	Doewelltag:	Not Reported
Srctot6mo:	0	Srctot1yr:	0
Srctot5yr:	0	Srctot10yr:	0
Protection:	Assigned	Pricontact:	5092486666

Priconta 1:	Not Reported	Priconta 2:	1300 N 1ST
Priconta 3:	YAKIMA	Priconta 4:	WA
Priconta 5:	98901		
Priconta 6:	Not Reported		
Pwseffecti:	19-FEB-91	Pwsstatusi:	I
Pwsinactiv:	19-FEB-91	Srcstatusi:	I
Srceffecti:	01-JAN-70	Srcinactiv:	19-FEB-91
Floodzonei:	N	Priconta 7:	JIM WHITEHEAD
Srcswinflu:	U	Latlongdat:	Not Reported
Site id:	WA8000000012548		

Map ID:	420		
Fid:	16885	Lerootid:	66054
Srcrootid:	23905	Pwsid:	79440
Srcnum:	01	Pwssrcid:	7944001
Systemname:	SISK WELL	Systemgrou:	B
Systemtype:	GRPB	Region:	EA
County:	YAKIMA	Smaid:	Not Reported
Ftrespopul:	5	Resconnect:	2
Totalconne:	2	Srcname:	WELL 01
Srctype:	W	Srcusecode:	P
Srcwelldep:	175	Township:	13
Range :	19E	Section:	17
Qtrqtrsect:	NWNE		
Longitude:	-120.479		
Latitude:	46.61964		
Latlongmet:	QtrQtrSe	Srcsuscept:	U
Srcvulnioc:	Not Reported	Srcvulnvoc:	Not Reported
Srcvulnsoc:	Not Reported	Doewelltag:	Not Reported
Srctot6mo:	0	Srctot1yr:	0
Srctot5yr:	0	Srctot10yr:	0
Protection:	Assigned	Pricontact:	5092484788
Priconta 1:	Not Reported	Priconta 2:	1918 ARROYO
Priconta 3:	YAKIMA	Priconta 4:	WA
Priconta 5:	98901		
Priconta 6:	Not Reported		
Pwseffecti:	01-FEB-79	Pwsstatusi:	A
Pwsinactiv:	Not Reported	Srcstatusi:	A
Srceffecti:	01-JAN-70	Srcinactiv:	Not Reported
Floodzonei:	N	Priconta 7:	TOM SISK
Srcswinflu:	U	Latlongdat:	Not Reported
Site id:	WA8000000016886		

Map ID:	425		
Fid:	7078	Lerootid:	59909
Srcrootid:	15624	Pwsid:	32890
Srcnum:	01	Pwssrcid:	3289001
Systemname:	Terrett Community Well	Systemgrou:	B
Systemtype:	GRPB	Region:	EA
County:	YAKIMA	Smaid:	Not Reported
Ftrespopul:	23	Resconnect:	9
Totalconne:	9	Srcname:	WATKINS WELL
Srctype:	W	Srcusecode:	P
Srcwelldep:	920	Township:	13

GEOCHECK VERSION 2.1
STATE DATABASE WELL INFORMATION

Range :	19E	Section:	14
Qtrqtrsect:	NENE		
Longitude:	-120.405		
Latitude:	46.61924		
Latlongmet:	QtrQtrSe	Srcsuscept:	H
Srcvulnioc:	H	Srcvulnvoc:	H
Srcvulnsoc:	U	Doewelltag:	Not Reported
Srctot6mo:	0	Srctot1yr:	0
Srctot5yr:	0	Srctot10yr:	0
Protection:	Assigned	Pricontact:	5094524777
Priconta 1:	Not Reported	Priconta 2:	561 TERRETT WAY
Priconta 3:	YAKIMA	Priconta 4:	WA
Priconta 5:	98901		
Priconta 6:	Not Reported		
Pwseffecti:	01-MAY-85	Pwsstatusi:	A
Pwsinactiv:	Not Reported	Srcstatusi:	A
Srceffecti:	01-JAN-70	Srcinactiv:	Not Reported
Floodzonei:	N	Priconta 7:	MAX & KIMBER YORK
Srcswinflu:	U	Latlongdat:	Not Reported
Site id:	WA8000000007079		

Map ID:	418		
Fid:	19326	Lerootid:	67481
Srcrootid:	26445	Pwsid:	99150
Srcnum:	05	Pwssrcid:	9915005
Systemname:	YAKIMA WATER DIVISION, CITY OF	Systemgrou:	A
Systemtype:	Comm	Region:	EA
County:	YAKIMA	Smaid:	Not Reported
Ftrespopul:	65238	Resconnect:	25529
Totalconne:	27593	Srcname:	WRIGHT AVE WELL
Srctype:	W	Srcusecode:	E
Srcwelldep:	250	Township:	13
Range :	18E	Section:	14
Qtrqtrsect:	SENE		
Longitude:	-120.535457		
Latitude:	46.617877		
Latlongmet:	GPS	Srcsuscept:	N
Srcvulnioc:	Not Reported	Srcvulnvoc:	Not Reported
Srcvulnsoc:	Not Reported	Doewelltag:	Not Reported
Srctot6mo:	0	Srctot1yr:	0
Srctot5yr:	0	Srctot10yr:	0
Protection:	Assigned	Pricontact:	5095756204
Priconta 1:	Not Reported	Priconta 2:	2301 FRUITVALE BLVD
Priconta 3:	YAKIMA	Priconta 4:	WA
Priconta 5:	989021225		
Priconta 6:	david.brown@yakimawa.gov		
Pwseffecti:	01-JAN-70	Pwsstatusi:	A
Pwsinactiv:	Not Reported	Srcstatusi:	I
Srceffecti:	01-JAN-70	Srcinactiv:	02-NOV-01
Floodzonei:	N	Priconta 7:	DAVID BROWN
Srcswinflu:	U	Latlongdat:	Not Reported
Site id:	WA8000000019327		

GEOCHECK VERSION 2.1
STATE DATABASE WELL INFORMATION

Map ID:	429		
Fid:	3618	Lerootid:	52801
Srcrootid:	6670	Pwsid:	06029
Srcnum:	02	Pwssrcid:	0602902
Systemname:	YAK CO - TERRACE HEIGHTS	Systemgrou:	A
Systemtype:	Comm	Region:	EA
County:	YAKIMA	Smaid:	117
Ftrespopul:	4136	Resconnect:	1647
Totalconne:	1718	Srcname:	WELL 2 - ABR567
Srctype:	W	Srcusecode:	P
Srcwelldep:	806	Township:	13
Range :	19E	Section:	14
Qtrqtrsect:	SWNW		
Longitude:	-120.424256		
Latitude:	46.616716		
Latlongmet:	GPS	Srcsuscept:	L
Srcvulnioc:	M	Srcvulnvoc:	L
Srcvulnsoc:	L	Doewelltag:	ABR567
Srctot6mo:	250	Srctot1yr:	360
Srctot5yr:	800	Srctot10yr:	1140
Protection:	Model	Pricontact:	5095742300
Priconta 1:	YAKIMA CO PUBLIC SERVICES DEPT	Priconta 2:	128 N 2ND ST - 4TH FLOOR COURTHOUSE
Priconta 3:	YAKIMA	Priconta 4:	WA
Priconta 5:	98901		
Priconta 6:	joe.stump@co.yakima.wa.us		
Pwseffecti:	01-FEB-81	Pwsstatusi:	A
Pwsinactiv:	Not Reported	Srcstatusi:	A
Srceffecti:	01-JAN-70	Srcinactiv:	Not Reported
Floodzonei:	N	Priconta 7:	JOE STUMP
Srcswinflu:	U	Latlongdat:	Not Reported
Site id:	WA8000000003619		

Map ID:	420		
Fid:	18411	Lerootid:	66093
Srcrootid:	23972	Pwsid:	80205
Srcnum:	01	Pwssrcid:	8020501
Systemname:	SKYLINE MOBILE HOME PARK	Systemgrou:	A
Systemtype:	Comm	Region:	EA
County:	YAKIMA	Smaid:	Not Reported
Ftrespopul:	340	Resconnect:	160
Totalconne:	160	Srcname:	WELL #1
Srctype:	W	Srcusecode:	P
Srcwelldep:	164	Township:	13
Range :	19E	Section:	17
Qtrqtrsect:	SENE		
Longitude:	-120.470103		
Latitude:	46.616566		
Latlongmet:	GPS	Srcsuscept:	L
Srcvulnioc:	L	Srcvulnvoc:	L
Srcvulnsoc:	M	Doewelltag:	Not Reported
Srctot6mo:	440	Srctot1yr:	620
Srctot5yr:	1390	Srctot10yr:	1970
Protection:	CFR	Pricontact:	5094573137

Priconta 1:	WATER TECH	Priconta 2:	1302 S FIRST AVE
Priconta 3:	YAKIMA	Priconta 4:	WA
Priconta 5:	98902		
Priconta 6:	jordan3137@msn.com		
Pwseffecti:	01-JAN-70	Pwsstatusi:	A
Pwsinactiv:	Not Reported	Srcstatusi:	A
Srceffecti:	01-JAN-70	Srcinactiv:	Not Reported
Floodzonei:	Y	Priconta 7:	ARTHUR JORDAN
Srcswinflu:	U	Latlongdat:	Not Reported
Site id:	WA8000000018412		

Map ID:	418		
Fid:	9145	Lerootid:	50836
Srcrootid:	4519	Pwsid:	04064
Srcnum:	01	Pwssrcid:	0406401
Systemname:	LEWIS TERRY GARDEN WELL	Systemgrou:	B
Systemtype:	GRPB	Region:	EA
County:	YAKIMA	Smaid:	Not Reported
Ftrespopul:	18	Resconnect:	7
Totalconne:	7	Srcname:	WELL #1
Srctype:	W	Srcusecode:	P
Srcwelldep:	35	Township:	13
Range :	18E	Section:	14
Qtrqtrsect:	NESE		
Longitude:	-120.537		
Latitude:	46.61633		
Latlongmet:	QtrQtrSe	Srcsuscept:	U
Srcvulnioc:	Not Reported	Srcvulnvoc:	Not Reported
Srcvulnsoc:	Not Reported	Doewelltag:	Not Reported
Srctot6mo:	0	Srctot1yr:	0
Srctot5yr:	0	Srctot10yr:	0
Protection:	Assigned	Pricontact:	0000000000
Priconta 1:	Not Reported	Priconta 2:	1709 LAUREL
Priconta 3:	YAKIMA	Priconta 4:	WA
Priconta 5:	98902		
Priconta 6:	Not Reported		
Pwseffecti:	11-JUN-02	Pwsstatusi:	I
Pwsinactiv:	11-JUN-02	Srcstatusi:	I
Srceffecti:	01-JAN-70	Srcinactiv:	11-JUN-02
Floodzonei:	N	Priconta 7:	PRIMARY CONTACT WS# 04064 LEWIS TER
Srcswinflu:	U	Latlongdat:	Not Reported
Site id:	WA8000000009146		

Map ID:	418		
Fid:	6193	Lerootid:	59442
Srcrootid:	15051	Pwsid:	30320
Srcnum:	01	Pwssrcid:	3032001
Systemname:	FRUITVALE TRAILER INN	Systemgrou:	A
Systemtype:	Comm	Region:	EA
County:	YAKIMA	Smaid:	Not Reported
Ftrespopul:	99	Resconnect:	33
Totalconne:	33	Srcname:	WELL #1
Srctype:	W	Srcusecode:	P
Srcwelldep:	90	Township:	13

GEOCHECK VERSION 2.1
STATE DATABASE WELL INFORMATION

Range :	18E	Section:	14
Qtrqtrsect:	NESE		
Longitude:	-120.537		
Latitude:	46.61633		
Latlongmet:	QtrQtrSe	Srcsuscept:	U
Srcvulnioc:	Not Reported	Srcvulnvoc:	Not Reported
Srcvulnsoc:	Not Reported	Doewelltag:	Not Reported
Srctot6mo:	0	Srctot1yr:	0
Srctot5yr:	0	Srctot10yr:	0
Protection:	Assigned	Pricontact:	5099664718
Priconta 1:	Not Reported	Priconta 2:	P O BOX 8027
Priconta 3:	YAKIMA	Priconta 4:	WA
Priconta 5:	98902		
Priconta 6:	Not Reported		
Pwseffecti:	01-MAR-93	Pwsstatusi:	I
Pwsinactiv:	01-MAR-93	Srcstatusi:	I
Srceffecti:	01-JAN-70	Srcinactiv:	02-MAR-93
Floodzonei:	N	Priconta 7:	WILLIAM MCLAUGHLIN
Srcswinflu:	U	Latlongdat:	Not Reported
Site id:	WA8000000006194		

Map ID:	418		
Fid:	22865	Lerootid:	52707
Srcrootid:	6570	Pwsid:	05935
Srcnum:	01	Pwssrcid:	0593501
Systemname:	BETHANY BAPTIST CHURCH	Systemgrou:	A
Systemtype:	TNC	Region:	EA
County:	YAKIMA	Smaid:	Not Reported
Ftrespopul:	5	Resconnect:	2
Totalconne:	3	Srcname:	WELL #1
Srctype:	W	Srcusecode:	P
Srcwelldep:	0	Township:	13
Range :	18E	Section:	14
Qtrqtrsect:	NESE		
Longitude:	-120.537		
Latitude:	46.61633		
Latlongmet:	QtrQtrSe	Srcsuscept:	U
Srcvulnioc:	Not Reported	Srcvulnvoc:	Not Reported
Srcvulnsoc:	Not Reported	Doewelltag:	Not Reported
Srctot6mo:	0	Srctot1yr:	0
Srctot5yr:	0	Srctot10yr:	0
Protection:	Assigned	Pricontact:	5099651483
Priconta 1:	Not Reported	Priconta 2:	1802 WILLOW
Priconta 3:	YAKIMA	Priconta 4:	WA
Priconta 5:	98902		
Priconta 6:	Not Reported		
Pwseffecti:	04-FEB-93	Pwsstatusi:	I
Pwsinactiv:	04-FEB-93	Srcstatusi:	I
Srceffecti:	01-JAN-70	Srcinactiv:	04-FEB-93
Floodzonei:	N	Priconta 7:	MELVIN KOLLMAN
Srcswinflu:	U	Latlongdat:	Not Reported
Site id:	WA8000000022866		

GEOCHECK VERSION 2.1
STATE DATABASE WELL INFORMATION

Map ID:	418		
Fid:	12869	Lerootid:	62914
Srcrootid:	19488	Pwsid:	51876
Srcnum:	01	Pwssrcid:	5187601
Systemname:	MARTIN MOTEL	Systemgrou:	B
Systemtype:	GRPB	Region:	EA
County:	YAKIMA	Smaid:	Not Reported
Ftrespopul:	23	Resconnect:	9
Totalconne:	9	Srcname:	WELL #1
Srctype:	W	Srcusecode:	P
Srcwelldep:	35	Township:	13
Range :	18E	Section:	14
Qtrqtrsect:	NESE		
Longitude:	-120.537		
Latitude:	46.61633		
Latlongmet:	QtrQtrSe	Srcsuscept:	U
Srcvulnioc:	Not Reported	Srcvulnvoc:	Not Reported
Srcvulnsoc:	Not Reported	Doewelltag:	Not Reported
Srctot6mo:	0	Srctot1yr:	0
Srctot5yr:	0	Srctot10yr:	0
Protection:	Assigned	Pricontact:	5092486687
Priconta 1:	Not Reported	Priconta 2:	1808 FRUITVALE
Priconta 3:	YAKIMA	Priconta 4:	WA
Priconta 5:	98902		
Priconta 6:	Not Reported		
Pwseffecti:	01-SEP-79	Pwsstatusi:	A
Pwsinactiv:	Not Reported	Srcstatusi:	A
Srceffecti:	20-AUG-98	Srcinactiv:	Not Reported
Floodzonei:	N	Priconta 7:	LARRY SWITZER
Srcswinflu:	U	Latlongdat:	Not Reported
Site id:	WA8000000012870		

Map ID:	418		
Fid:	6711	Lerootid:	58686
Srcrootid:	14058	Pwsid:	26162
Srcnum:	01	Pwssrcid:	2616201
Systemname:	FOSTER COMMUNITY WELL	Systemgrou:	B
Systemtype:	GRPB	Region:	EA
County:	YAKIMA	Smaid:	Not Reported
Ftrespopul:	15	Resconnect:	6
Totalconne:	6	Srcname:	WELL # 1
Srctype:	W	Srcusecode:	P
Srcwelldep:	46	Township:	13
Range :	18E	Section:	14
Qtrqtrsect:	NESW		
Longitude:	-120.532		
Latitude:	46.61628		
Latlongmet:	QtrQtrSe	Srcsuscept:	U
Srcvulnioc:	Not Reported	Srcvulnvoc:	Not Reported
Srcvulnsoc:	Not Reported	Doewelltag:	Not Reported
Srctot6mo:	0	Srctot1yr:	0
Srctot5yr:	0	Srctot10yr:	0
Protection:	Assigned	Pricontact:	5094537007

Priconta 1:	Not Reported	Priconta 2:	2404 JEROME
Priconta 3:	YAKIMA	Priconta 4:	WA
Priconta 5:	98902		
Priconta 6:	Not Reported		
Pwseffecti:	29-JAN-92	Pwsstatusi:	I
Pwsinactiv:	29-JAN-92	Srcstatusi:	I
Srceffecti:	01-JAN-70	Srcinactiv:	29-JAN-92
Floodzonei:	N	Priconta 7:	CHARLES FOSTER
Srcswinflu:	U	Latlongdat:	Not Reported
Site id:	WA8000000006712		

Map ID:	421		
Fid:	14183	Lerootid:	63262
Srcrootid:	19921	Pwsid:	53930
Srcnum:	02	Pwssrcid:	5393002
Systemname:	MERRI ACRES MOBILE HOME ASSTHOM	Systemtou:	A
Systemtype:	Comm	Region:	EA
County:	YAKIMA	Smaid:	Not Reported
Ftrespopul:	125	Resconnect:	58
Totalconne:	58	Srcname:	WELL # 2
Srctype:	W	Srcusecode:	P
Srcwelldep:	55	Township:	13
Range :	18E	Section:	13
Qtrqtrsect:	NWSW		
Longitude:	-120.521		
Latitude:	46.61626		
Latlongmet:	QtrQtrSe	Srcsuscept:	U
Srcvulnioc:	Not Reported	Srcvulnvoc:	Not Reported
Srcvulnsoc:	Not Reported	Doewelltag:	Not Reported
Srctot6mo:	0	Srctot1yr:	0
Srctot5yr:	0	Srctot10yr:	0
Protection:	Assigned	Pricontact:	5094576828
Priconta 1:	Not Reported	Priconta 2:	1418 A HATHAWAY
Priconta 3:	YAKIMA	Priconta 4:	WA
Priconta 5:	98902		
Priconta 6:	Not Reported		
Pwseffecti:	28-OCT-91	Pwsstatusi:	I
Pwsinactiv:	28-OCT-91	Srcstatusi:	I
Srceffecti:	01-JAN-70	Srcinactiv:	29-OCT-91
Floodzonei:	N	Priconta 7:	ZANE BREWER
Srcswinflu:	U	Latlongdat:	Not Reported
Site id:	WA8000000014184		

Map ID:	421		
Fid:	28018	Lerootid:	63262
Srcrootid:	19920	Pwsid:	53930
Srcnum:	01	Pwssrcid:	5393001
Systemname:	MERRI ACRES MOBILE HOME ASSTHOM	Systemtou:	A
Systemtype:	Comm	Region:	EA
County:	YAKIMA	Smaid:	Not Reported
Ftrespopul:	125	Resconnect:	58
Totalconne:	58	Srcname:	WELL # 1
Srctype:	W	Srcusecode:	P
Srcwelldep:	55	Township:	13

GEOCHECK VERSION 2.1
STATE DATABASE WELL INFORMATION

Range :	18E	Section:	13
Qtrqtrsect:	NWSW		
Longitude:	-120.521		
Latitude:	46.61626		
Latlongmet:	QtrQtrSe	Srcsuscept:	U
Srcvulnioc:	Not Reported	Srcvulnvoc:	Not Reported
Srcvulnsoc:	Not Reported	Doewelltag:	Not Reported
Srctot6mo:	0	Srctot1yr:	0
Srctot5yr:	0	Srctot10yr:	0
Protection:	Assigned	Pricontact:	5094576828
Priconta 1:	Not Reported	Priconta 2:	1418 A HATHAWAY
Priconta 3:	YAKIMA	Priconta 4:	WA
Priconta 5:	98902		
Priconta 6:	Not Reported		
Pwseffecti:	28-OCT-91	Pwsstatusi:	I
Pwsinactiv:	28-OCT-91	Srcstatusi:	I
Srceffecti:	01-JAN-70	Srcinactiv:	29-OCT-91
Floodzonei:	N	Priconta 7:	ZANE BREWER
Srcswinflu:	U	Latlongdat:	Not Reported
Site id:	WA8000000028019		

Map ID:	418		
Fid:	21693	Lerootid:	60656
Srcrootid:	16548	Pwsid:	36846
Srcnum:	01	Pwssrcid:	3684601
Systemname:	JOHNSON MECHANICAL CORP	Systemgrou:	B
Systemtype:	GRPB	Region:	EA
County:	YAKIMA	Smaid:	Not Reported
Ftrespopul:	0	Resconnect:	0
Totalconne:	1	Srcname:	WELL #1
Srctype:	W	Srcusecode:	P
Srcwelldep:	200	Township:	13
Range :	18E	Section:	14
Qtrqtrsect:	NESE		
Longitude:	-120.532881		
Latitude:	46.616127		
Latlongmet:	QtrQtrSection	Srcsuscept:	H
Srcvulnioc:	H	Srcvulnvoc:	H
Srcvulnsoc:	U	Doewelltag:	Not Reported
Srctot6mo:	0	Srctot1yr:	0
Srctot5yr:	0	Srctot10yr:	0
Protection:	Assigned	Pricontact:	5092489467
Priconta 1:	Not Reported	Priconta 2:	9605 ORCHARD AVE
Priconta 3:	YAKIMA	Priconta 4:	WA
Priconta 5:	98908		
Priconta 6:	Not Reported		
Pwseffecti:	26-JUN-09	Pwsstatusi:	I
Pwsinactiv:	26-JUN-09	Srcstatusi:	I
Srceffecti:	01-JAN-70	Srcinactiv:	26-JUN-09
Floodzonei:	N	Priconta 7:	TERRY BROWN
Srcswinflu:	U	Latlongdat:	Not Reported
Site id:	WA8000000021694		

GEOCHECK VERSION 2.1
STATE DATABASE WELL INFORMATION

Map ID:	420		
Fid:	10944	Lerootid:	65839
Srcrootid:	23573	Pwsid:	76631
Srcnum:	01	Pwssrcid:	7663101
Systemname:	SCHEMPER ADDITION WATER	Systemgrou:	B
Systemtype:	GRPB	Region:	EA
County:	YAKIMA	Smaid:	Not Reported
Ftrespopul:	24	Resconnect:	14
Totalconne:	14	Srcname:	WELL #1
Srctype:	W	Srcusecode:	P
Srcwelldep:	190	Township:	13
Range :	19E	Section:	16
Qtrqtrsect:	NESW		
Longitude:	-120.447		
Latitude:	46.61571		
Latlongmet:	QtrQtrSe	Srcsuscept:	N
Srcvulnioc:	H	Srcvulnvoc:	H
Srcvulnsoc:	X	Doewelltag:	Not Reported
Srctot6mo:	0	Srctot1yr:	0
Srctot5yr:	0	Srctot10yr:	0
Protection:	Assigned	Pricontact:	5095555555
Priconta 1:	Not Reported	Priconta 2:	718 NORTH 33RD ST
Priconta 3:	YAKIMA	Priconta 4:	WA
Priconta 5:	98901		
Priconta 6:	Not Reported		
Pwseffecti:	01-JUL-78	Pwsstatusi:	A
Pwsinactiv:	Not Reported	Srcstatusi:	A
Srceffecti:	01-JAN-70	Srcinactiv:	Not Reported
Floodzonei:	N	Priconta 7:	CHARLES HERT
Srcswinflu:	U	Latlongdat:	Not Reported
Site id:	WA8000000010945		

Map ID:	420		
Fid:	17070	Lerootid:	65839
Srcrootid:	23574	Pwsid:	76631
Srcnum:	02	Pwssrcid:	7663102
Systemname:	SCHEMPER ADDITION WATER	Systemgrou:	B
Systemtype:	GRPB	Region:	EA
County:	YAKIMA	Smaid:	Not Reported
Ftrespopul:	24	Resconnect:	14
Totalconne:	14	Srcname:	WELL #2
Srctype:	W	Srcusecode:	E
Srcwelldep:	90	Township:	13
Range :	19E	Section:	16
Qtrqtrsect:	NESW		
Longitude:	-120.447		
Latitude:	46.61571		
Latlongmet:	QtrQtrSe	Srcsuscept:	U
Srcvulnioc:	Not Reported	Srcvulnvoc:	Not Reported
Srcvulnsoc:	Not Reported	Doewelltag:	Not Reported
Srctot6mo:	0	Srctot1yr:	0
Srctot5yr:	0	Srctot10yr:	0
Protection:	Assigned	Pricontact:	5095555555

Priconta 1:	Not Reported	Priconta 2:	718 NORTH 33RD ST
Priconta 3:	YAKIMA	Priconta 4:	WA
Priconta 5:	98901		
Priconta 6:	Not Reported		
Pwseffecti:	01-JUL-78	Pwsstatusi:	A
Pwsinactiv:	Not Reported	Srcstatusi:	A
Srceffecti:	01-JAN-70	Srcinactiv:	Not Reported
Floodzonei:	N	Priconta 7:	CHARLES HERT
Srcswinflu:	U	Latlongdat:	Not Reported
Site id:	WA8000000017071		

Map ID:	420		
Fid:	18414	Lerootid:	66766
Srcrootid:	25124	Pwsid:	88785
Srcnum:	01	Pwssrcid:	8878501
Systemname:	TOOP WATER ASSN INC	Systemgrou:	A
Systemtype:	Comm	Region:	EA
County:	YAKIMA	Smaid:	Not Reported
Ftrespopul:	80	Resconnect:	28
Totalconne:	28	Srcname:	WELL #1
Srctype:	W	Srcusecode:	P
Srcwelldep:	105	Township:	13
Range :	19E	Section:	16
Qtrqtrsect:	SENW		
Longitude:	-120.46161		
Latitude:	46.615566		
Latlongmet:	GPS	Srcsuscept:	U
Srcvulnioc:	H	Srcvulnvoc:	U
Srcvulnsoc:	U	Doewelltag:	Not Reported
Srctot6mo:	220	Srctot1yr:	310
Srctot5yr:	700	Srctot10yr:	980
Protection:	CFR	Pricontact:	5094521496
Priconta 1:	Not Reported	Priconta 2:	2809 PILOT LANE
Priconta 3:	YAKIMA	Priconta 4:	WA
Priconta 5:	989011022		
Priconta 6:	darryl.jns@gmail.com		
Pwseffecti:	01-JAN-70	Pwsstatusi:	A
Pwsinactiv:	Not Reported	Srcstatusi:	A
Srceffecti:	01-JAN-70	Srcinactiv:	Not Reported
Floodzonei:	N	Priconta 7:	DARRYL JONES
Srcswinflu:	U	Latlongdat:	Not Reported
Site id:	WA8000000018415		

Map ID:	420		
Fid:	23146	Lerootid:	54178
Srcrootid:	8167	Pwsid:	07406
Srcnum:	01	Pwssrcid:	0740601
Systemname:	UCA/YAKIMA FIELD OFFICE COMPLEX	Systemgrou:	A
Systemtype:	NTNC	Region:	EA
County:	YAKIMA	Smaid:	Not Reported
Ftrespopul:	0	Resconnect:	0
Totalconne:	10	Srcname:	WELL #1
Srctype:	W	Srcusecode:	P
Srcwelldep:	168	Township:	13

GEOCHECK VERSION 2.1
STATE DATABASE WELL INFORMATION

Range :	19E	Section:	17
Qtrqtrsect:	SWNW		
Longitude:	-120.477875		
Latitude:	46.615267		
Latlongmet:	GPS	Srcsuscept:	M
Srcvulnioc:	L	Srcvulnvoc:	M
Srcvulnsoc:	M	Doewelltag:	Not Reported
Srctot6mo:	220	Srctot1yr:	310
Srctot5yr:	700	Srctot10yr:	980
Protection:	CFR	Pricontact:	5095755848
Priconta 1:	US BUREAU OF RECLAMATION	Priconta 2:	1917 MARSH RD
Priconta 3:	YAKIMA	Priconta 4:	WA
Priconta 5:	989012058		
Priconta 6:	Jhennessy@usbr.gov		
Pwseffecti:	14-SEP-99	Pwsstatusi:	A
Pwsinactiv:	Not Reported	Srcstatusi:	A
Srceffecti:	14-SEP-99	Srcinactiv:	Not Reported
Floodzonei:	Y	Priconta 7:	JOHN HENNESSY
Srcswinflu:	U	Latlongdat:	Not Reported
Site id:	WA8000000023147		

Map ID:	420		
Fid:	16278	Lerootid:	62537
Srcrootid:	19009	Pwsid:	49220
Srcnum:	01	Pwssrcid:	4922001
Systemname:	LYNN ADDITION WATER SYSTEM INC	Systemgrou:	B
Systemtype:	GRPB	Region:	EA
County:	YAKIMA	Smaid:	Not Reported
Ftrespopul:	22	Resconnect:	13
Totalconne:	13	Srcname:	WELL #1
Srctype:	W	Srcusecode:	P
Srcwelldep:	160	Township:	13
Range :	19E	Section:	16
Qtrqtrsect:	SWNW		
Longitude:	-120.471551		
Latitude:	46.615177		
Latlongmet:	GPS	Srcsuscept:	L
Srcvulnioc:	L	Srcvulnvoc:	L
Srcvulnsoc:	U	Doewelltag:	Not Reported
Srctot6mo:	220	Srctot1yr:	310
Srctot5yr:	700	Srctot10yr:	980
Protection:	CFR	Pricontact:	5094532172
Priconta 1:	Not Reported	Priconta 2:	803 LYNN PL
Priconta 3:	YAKIMA	Priconta 4:	WA
Priconta 5:	98901		
Priconta 6:	Not Reported		
Pwseffecti:	01-JAN-70	Pwsstatusi:	A
Pwsinactiv:	Not Reported	Srcstatusi:	A
Srceffecti:	01-JAN-70	Srcinactiv:	Not Reported
Floodzonei:	Y	Priconta 7:	DARLA WORRELL
Srcswinflu:	U	Latlongdat:	Not Reported
Site id:	WA8000000016279		

GEOCHECK VERSION 2.1
STATE DATABASE WELL INFORMATION

Map ID:	420		
Fid:	24450	Lerootid:	55548
Srcrootid:	9746	Pwsid:	10100
Srcnum:	01	Pwssrcid:	1010001
Systemname:	BUTTERFIELD WATER COMPANY	Systemgrou:	A
Systemtype:	Comm	Region:	EA
County:	YAKIMA	Smaid:	Not Reported
Ftrespopul:	108	Resconnect:	36
Totalconne:	36	Srcname:	WELL #1
Srctype:	W	Srcusecode:	P
Srcwelldep:	98	Township:	13
Range :	19E	Section:	16
Qtrqtrsect:	SWNW		
Longitude:	-120.462612		
Latitude:	46.614885		
Latlongmet:	GPS	Srcsuscept:	M
Srcvulnioc:	M	Srcvulnvoc:	M
Srcvulnsoc:	M	Doewelltag:	Not Reported
Srctot6mo:	310	Srctot1yr:	440
Srctot5yr:	980	Srctot10yr:	1390
Protection:	CFR	Pricontact:	5094573631
Priconta 1:	INDEPENDENT WATER SERVICE	Priconta 2:	6 N FIFTH AVE
Priconta 3:	YAKIMA	Priconta 4:	WA
Priconta 5:	98902		
Priconta 6:	indwaterserv@gmx.com		
Pwseffecti:	01-JAN-70	Pwsstatusi:	A
Pwsinactiv:	Not Reported	Srcstatusi:	I
Srceffecti:	01-JAN-70	Srcinactiv:	31-DEC-10
Floodzonei:	N	Priconta 7:	DWIGHT LAURVICK
Srcswinflu:	U	Latlongdat:	Not Reported
Site id:	WA8000000024451		

Map ID:	420		
Fid:	4243	Lerootid:	55548
Srcrootid:	28378	Pwsid:	10100
Srcnum:	02	Pwssrcid:	1010002
Systemname:	BUTTERFIELD WATER COMPANY	Systemgrou:	A
Systemtype:	Comm	Region:	EA
County:	YAKIMA	Smaid:	Not Reported
Ftrespopul:	108	Resconnect:	36
Totalconne:	36	Srcname:	WELL #2 - AKH611
Srctype:	W	Srcusecode:	P
Srcwelldep:	313	Township:	13
Range :	19E	Section:	16
Qtrqtrsect:	SWNW		
Longitude:	-120.462626		
Latitude:	46.614832		
Latlongmet:	GPS	Srcsuscept:	U
Srcvulnioc:	M	Srcvulnvoc:	U
Srcvulnsoc:	U	Doewelltag:	AKH611
Srctot6mo:	310	Srctot1yr:	440
Srctot5yr:	980	Srctot10yr:	1390
Protection:	CFR	Pricontact:	5094573631

GEOCHECK VERSION 2.1
STATE DATABASE WELL INFORMATION

Priconta 1:	INDEPENDENT WATER SERVICE	Priconta 2:	6 N FIFTH AVE
Priconta 3:	YAKIMA	Priconta 4:	WA
Priconta 5:	98902		
Priconta 6:	indwaterserv@gmx.com		
Pwseffecti:	01-JAN-70	Pwsstatusi:	A
Pwsinactiv:	Not Reported	Srcstatusi:	A
Srceffecti:	24-NOV-03	Srcinactiv:	Not Reported
Floodzonei:	N	Priconta 7:	DWIGHT LAURVICK
Srcswinflu:	N	Latlongdat:	14-JUN-05
Site id:	WA8000000004244		

Map ID:	437		
Fid:	23203	Lerootid:	55183
Srcrootid:	9323	Pwsid:	08411
Srcnum:	01	Pwssrcid:	0841101
Systemname:	BIG VALLEY WATER USERS ASSN	Systemgrou:	B
Systemtype:	GRPB	Region:	EA
County:	YAKIMA	Smaid:	Not Reported
Ftrespopul:	10	Resconnect:	4
Totalconne:	4	Srcname:	AGL612 WELL 1
Srctype:	W	Srcusecode:	P
Srcwelldep:	204	Township:	13
Range :	20E	Section:	17
Qtrqtrsect:	SWNW		
Longitude:	-120.359641		
Latitude:	46.614735		
Latlongmet:	GPS	Srcsuscept:	N
Srcvulnioc:	U	Srcvulnvoc:	H
Srcvulnsoc:	X	Doewelltag:	AGL612
Srctot6mo:	0	Srctot1yr:	0
Srctot5yr:	0	Srctot10yr:	0
Protection:	Assigned	Pricontact:	5094533094
Priconta 1:	Not Reported	Priconta 2:	520 N. ST. HILLAIRE RD
Priconta 3:	YAKIMA	Priconta 4:	WA
Priconta 5:	98901		
Priconta 6:	Not Reported		
Pwseffecti:	17-JAN-02	Pwsstatusi:	A
Pwsinactiv:	Not Reported	Srcstatusi:	A
Srceffecti:	17-JAN-02	Srcinactiv:	Not Reported
Floodzonei:	N	Priconta 7:	GABRIEL BRIONES
Srcswinflu:	U	Latlongdat:	Not Reported
Site id:	WA8000000023204		

Map ID:	421		
Fid:	17688	Lerootid:	65681
Srcrootid:	23349	Pwsid:	74733
Srcnum:	01	Pwssrcid:	7473301
Systemname:	ROYAL MOBILE PARK	Systemgrou:	A
Systemtype:	Comm	Region:	EA
County:	YAKIMA	Smaid:	Not Reported
Ftrespopul:	40	Resconnect:	19
Totalconne:	19	Srcname:	WELL 1
Srctype:	W	Srcusecode:	P
Srcwelldep:	630	Township:	13

GEOCHECK VERSION 2.1
STATE DATABASE WELL INFORMATION

Range :	18E	Section:	13
Qtrqtrsect:	SWNE		
Longitude:	-120.518954		
Latitude:	46.614568		
Latlongmet:	GPS	Srcsuscept:	U
Srcvulnioc:	Not Reported	Srcvulnvoc:	Not Reported
Srcvulnsoc:	Not Reported	Doewelltag:	Not Reported
Srctot6mo:	220	Srctot1yr:	310
Srctot5yr:	700	Srctot10yr:	980
Protection:	CFR	Pricontact:	5099665107
Priconta 1:	Not Reported	Priconta 2:	7001 OCCIDENTAL
Priconta 3:	YAKIMA	Priconta 4:	WA
Priconta 5:	98902		
Priconta 6:	Not Reported		
Pwseffecti:	21-JUN-01	Pwsstatusi:	I
Pwsinactiv:	21-JUN-01	Srcstatusi:	I
Srceffecti:	01-JAN-70	Srcinactiv:	21-JUN-01
Floodzonei:	N	Priconta 7:	PAUL LOMBARDI
Srcswinflu:	U	Latlongdat:	Not Reported
Site id:	WA8000000017689		

Map ID:	418		
Fid:	15833	Lerootid:	60946
Srcrootid:	16894	Pwsid:	38315
Srcnum:	01	Pwssrcid:	3831501
Systemname:	KETCHUM COMMUNITY WELL	Systemgrou:	B
Systemtype:	GRPB	Region:	EA
County:	YAKIMA	Smaid:	Not Reported
Ftrespopul:	0	Resconnect:	0
Totalconne:	0	Srcname:	WELL #1
Srctype:	W	Srcusecode:	P
Srcwelldep:	34	Township:	13
Range :	18E	Section:	14
Qtrqtrsect:	NESW		
Longitude:	-120.539		
Latitude:	46.61449		
Latlongmet:	SECTION	Srcsuscept:	H
Srcvulnioc:	H	Srcvulnvoc:	H
Srcvulnsoc:	U	Doewelltag:	Not Reported
Srctot6mo:	0	Srctot1yr:	0
Srctot5yr:	0	Srctot10yr:	0
Protection:	Assigned	Pricontact:	9494402300
Priconta 1:	Not Reported	Priconta 2:	19772 MACARTHUR BLVD., SUITE 100
Priconta 3:	IRVINE	Priconta 4:	CA
Priconta 5:	92612		
Priconta 6:	Not Reported		
Pwseffecti:	30-DEC-05	Pwsstatusi:	I
Pwsinactiv:	30-DEC-05	Srcstatusi:	I
Srceffecti:	01-JAN-70	Srcinactiv:	30-DEC-05
Floodzonei:	N	Priconta 7:	BRIAN FITTERER
Srcswinflu:	U	Latlongdat:	Not Reported
Site id:	WA8000000015834		

GEOCHECK VERSION 2.1
STATE DATABASE WELL INFORMATION

Map ID:	418		
Fid:	18184	Lerootid:	66945
Srcrootid:	25429	Pwsid:	91145
Srcnum:	01	Pwssrcid:	9114501
Systemname:	VAN CLEAVE FRUIT	Systemgrou:	B
Systemtype:	GRPB	Region:	EA
County:	YAKIMA	Smaid:	Not Reported
Ftrespopul:	8	Resconnect:	3
Totalconne:	3	Srcname:	WELL 01
Srctype:	W	Srcusecode:	P
Srcwelldep:	48	Township:	13
Range :	18E	Section:	14
Qtrqtrsect:	Not Reported		
Longitude:	-120.539		
Latitude:	46.61449		
Latlongmet:	SECTION	Srcsuscept:	U
Srcvulnioc:	Not Reported	Srcvulnvoc:	Not Reported
Srcvulnsoc:	Not Reported	Doewelltag:	Not Reported
Srctot6mo:	0	Srctot1yr:	0
Srctot5yr:	0	Srctot10yr:	0
Protection:	Assigned	Pricontact:	0000000000
Priconta 1:	Not Reported	Priconta 2:	RT 6 BOX 5
Priconta 3:	YAKIMA	Priconta 4:	WA
Priconta 5:	98908		
Priconta 6:	Not Reported		
Pwseffecti:	01-JAN-70	Pwsstatusi:	A
Pwsinactiv:	Not Reported	Srcstatusi:	A
Srceffecti:	01-JAN-70	Srcinactiv:	Not Reported
Floodzonei:	N	Priconta 7:	PRIMARY CONTACT WS# 91145 VAN CLEAV
Srcswinflu:	U	Latlongdat:	Not Reported
Site id:	WA8000000018185		

Map ID:	418		
Fid:	18993	Lerootid:	66648
Srcrootid:	24952	Pwsid:	87657
Srcnum:	01	Pwssrcid:	8765701
Systemname:	TEXACO WELL #1	Systemgrou:	B
Systemtype:	GRPB	Region:	EA
County:	YAKIMA	Smaid:	Not Reported
Ftrespopul:	3	Resconnect:	1
Totalconne:	1	Srcname:	WELL 01
Srctype:	W	Srcusecode:	P
Srcwelldep:	60	Township:	13
Range :	18E	Section:	14
Qtrqtrsect:	Not Reported		
Longitude:	-120.539		
Latitude:	46.61449		
Latlongmet:	SECTION	Srcsuscept:	U
Srcvulnioc:	Not Reported	Srcvulnvoc:	Not Reported
Srcvulnsoc:	Not Reported	Doewelltag:	Not Reported
Srctot6mo:	0	Srctot1yr:	0
Srctot5yr:	0	Srctot10yr:	0
Protection:	Assigned	Pricontact:	0000000000

Priconta 1:	Not Reported	Priconta 2:	40TH AVE HWY410
Priconta 3:	YAKIMA	Priconta 4:	WA
Priconta 5:	98901		
Priconta 6:	Not Reported		
Pwseffecti:	01-JAN-70	Pwsstatusi:	A
Pwsinactiv:	Not Reported	Srcstatusi:	A
Srceffecti:	01-JAN-70	Srcinactiv:	Not Reported
Floodzonei:	N	Priconta 7:	PRIMARY CONTACT WS# 87657 TEXACO WE
Srcswinflu:	U	Latlongdat:	Not Reported
Site id:	WA8000000018994		

Map ID:	418		
Fid:	6285	Lerootid:	58810
Srcrootid:	14234	Pwsid:	26835
Srcnum:	01	Pwssrcid:	2683501
Systemname:	FRUITVALE DRIVE-IN THEATER	Systemgrou:	B
Systemtype:	GRPB	Region:	EA
County:	YAKIMA	Smaid:	Not Reported
Ftrespopul:	5	Resconnect:	2
Totalconne:	2	Srcname:	WELL 01
Srctype:	W	Srcusecode:	P
Srcwelldep:	40	Township:	13
Range :	18E	Section:	14
Qtrqtrsect:	Not Reported		
Longitude:	-120.539		
Latitude:	46.61449		
Latlongmet:	Section	Srcsuscept:	U
Srcvulnioc:	Not Reported	Srcvulnvoc:	Not Reported
Srcvulnsoc:	Not Reported	Doewelltag:	Not Reported
Srctot6mo:	0	Srctot1yr:	0
Srctot5yr:	0	Srctot10yr:	0
Protection:	Assigned	Pricontact:	0000000000
Priconta 1:	Not Reported	Priconta 2:	PO BOX 1551
Priconta 3:	YAKIMA	Priconta 4:	WA
Priconta 5:	98902		
Priconta 6:	Not Reported		
Pwseffecti:	03-MAR-92	Pwsstatusi:	I
Pwsinactiv:	03-MAR-92	Srcstatusi:	I
Srceffecti:	01-JAN-70	Srcinactiv:	03-MAR-92
Floodzonei:	N	Priconta 7:	PRIMARY CONTACT WS# 26835 FRUITVALE
Srcswinflu:	U	Latlongdat:	Not Reported
Site id:	WA8000000006286		

Map ID:	421		
Fid:	4677	Lerootid:	55958
Srcrootid:	10386	Pwsid:	11825
Srcnum:	01	Pwssrcid:	1182501
Systemname:	CATES COURT WATER	Systemgrou:	B
Systemtype:	GRPB	Region:	EA
County:	YAKIMA	Smaid:	Not Reported
Ftrespopul:	0	Resconnect:	0
Totalconne:	0	Srcname:	WELL 01
Srctype:	W	Srcusecode:	P
Srcwelldep:	65	Township:	13

GEOCHECK VERSION 2.1
STATE DATABASE WELL INFORMATION

Range :	18E	Section:	14
Qtrqtrsect:	NWSE		
Longitude:	-120.519		
Latitude:	46.61443		
Latlongmet:	SECTION	Srcsuscept:	H
Srcvulnioc:	H	Srcvulnvoc:	H
Srcvulnsoc:	U	Doewelltag:	Not Reported
Srctot6mo:	0	Srctot1yr:	0
Srctot5yr:	0	Srctot10yr:	0
Protection:	Assigned	Pricontact:	5091234567
Priconta 1:	Not Reported	Priconta 2:	210 S. 34TH AVE
Priconta 3:	YAKIMA	Priconta 4:	WA
Priconta 5:	98902		
Priconta 6:	Not Reported		
Pwseffecti:	01-JAN-70	Pwsstatusi:	I
Pwsinactiv:	01-JAN-70	Srcstatusi:	I
Srceffecti:	01-JAN-70	Srcinactiv:	Not Reported
Floodzonei:	N	Priconta 7:	UHLMAN LIVING TRUST
Srcswinflu:	U	Latlongdat:	Not Reported
Site id:	WA8000000004678		

Map ID:	421		
Fid:	30591	Lerootid:	61483
Srcrootid:	17623	Pwsid:	43010
Srcnum:	01	Pwssrcid:	4301001
Systemname:	KOLD KING WATER	Systemgrou:	B
Systemtype:	GRPB	Region:	EA
County:	YAKIMA	Smaid:	Not Reported
Ftrespopul:	13	Resconnect:	5
Totalconne:	5	Srcname:	WELL 01
Srctype:	W	Srcusecode:	P
Srcwelldep:	41	Township:	13
Range :	18E	Section:	13
Qtrqtrsect:	Not Reported		
Longitude:	-120.519		
Latitude:	46.61443		
Latlongmet:	Section	Srcsuscept:	U
Srcvulnioc:	Not Reported	Srcvulnvoc:	Not Reported
Srcvulnsoc:	Not Reported	Doewelltag:	Not Reported
Srctot6mo:	0	Srctot1yr:	0
Srctot5yr:	0	Srctot10yr:	0
Protection:	Assigned	Pricontact:	0000000000
Priconta 1:	Not Reported	Priconta 2:	605 N 20TH AVE
Priconta 3:	YAKIMA	Priconta 4:	WA
Priconta 5:	98902		
Priconta 6:	Not Reported		
Pwseffecti:	13-JAN-93	Pwsstatusi:	I
Pwsinactiv:	13-JAN-93	Srcstatusi:	I
Srceffecti:	01-JAN-70	Srcinactiv:	13-JAN-93
Floodzonei:	N	Priconta 7:	PRIMARY CONTACT WS# 43010 KOLD KING
Srcswinflu:	U	Latlongdat:	Not Reported
Site id:	WA8000000030592		

GEOCHECK VERSION 2.1
STATE DATABASE WELL INFORMATION

Map ID:	420		
Fid:	17015	Lerootid:	66093
Srcrootid:	23973	Pwsid:	80205
Srcnum:	02	Pwssrcid:	8020502
Systemname:	SKYLINE MOBILE HOME PARK	Systemgrou:	A
Systemtype:	Comm	Region:	EA
County:	YAKIMA	Smaid:	Not Reported
Ftrespopul:	340	Resconnect:	160
Totalconne:	160	Srcname:	WELL #2
Srctype:	W	Srcusecode:	E
Srcwelldep:	75	Township:	13
Range :	19E	Section:	17
Qtrqtrsect:	SENE		
Longitude:	-120.468108		
Latitude:	46.614279		
Latlongmet:	GPS	Srcsuscept:	N
Srcvulnioc:	Not Reported	Srcvulnvoc:	Not Reported
Srcvulnsoc:	Not Reported	Doewelltag:	Not Reported
Srctot6mo:	0	Srctot1yr:	0
Srctot5yr:	0	Srctot10yr:	0
Protection:	Assigned	Pricontact:	5094573137
Priconta 1:	WATER TECH	Priconta 2:	1302 S FIRST AVE
Priconta 3:	YAKIMA	Priconta 4:	WA
Priconta 5:	98902		
Priconta 6:	jordan3137@msn.com		
Pwseffecti:	01-JAN-70	Pwsstatusi:	A
Pwsinactiv:	Not Reported	Srcstatusi:	A
Srceffecti:	01-JAN-70	Srcinactiv:	Not Reported
Floodzonei:	N	Priconta 7:	ARTHUR JORDAN
Srcswinflu:	U	Latlongdat:	Not Reported
Site id:	WA8000000017016		

Map ID:	420		
Fid:	28874	Lerootid:	64381
Srcrootid:	21373	Pwsid:	61425
Srcnum:	01	Pwssrcid:	6142501
Systemname:	NORTH TERRA VISTA WATER USERS ASSN	Systemgrou:	A
Systemtype:	Comm	Region:	EA
County:	YAKIMA	Smaid:	Not Reported
Ftrespopul:	52	Resconnect:	18
Totalconne:	18	Srcname:	WELL #1 - AEP505
Srctype:	W	Srcusecode:	P
Srcwelldep:	203	Township:	13
Range :	19E	Section:	16
Qtrqtrsect:	NWSE		
Longitude:	-120.456905		
Latitude:	46.614263		
Latlongmet:	GPS	Srcsuscept:	H
Srcvulnioc:	M	Srcvulnvoc:	M
Srcvulnsoc:	M	Doewelltag:	AEP505
Srctot6mo:	220	Srctot1yr:	310
Srctot5yr:	700	Srctot10yr:	980
Protection:	CFR	Pricontact:	5094573631

GEOCHECK VERSION 2.1
STATE DATABASE WELL INFORMATION

Priconta 1:	INDEPENDENT WATER SERVICE	Priconta 2:	6 N FIFTH AVE
Priconta 3:	YAKIMA	Priconta 4:	WA
Priconta 5:	98902		
Priconta 6:	indwaterserv@gmx.com		
Pwseffecti:	01-JAN-70	Pwsstatusi:	A
Pwsinactiv:	Not Reported	Srcstatusi:	A
Srceffecti:	01-JAN-70	Srcinactiv:	Not Reported
Floodzonei:	N	Priconta 7:	DWIGHT LAURVICK
Srcswinflu:	U	Latlongdat:	Not Reported
Site id:	WA8000000028875		

Map ID:	420		
Fid:	10175	Lerootid:	49593
Srcrootid:	3148	Pwsid:	02821
Srcnum:	01	Pwssrcid:	0282101
Systemname:	OSTER COMMUNITY WELL	Systemgrou:	B
Systemtype:	GRPB	Region:	EA
County:	YAKIMA	Smaid:	Not Reported
Ftrespopul:	12	Resconnect:	4
Totalconne:	4	Srcname:	OSTER WELL 1
Srctype:	W	Srcusecode:	P
Srcwelldep:	300	Township:	13
Range :	19E	Section:	16
Qtrqtrsect:	SWNE		
Longitude:	-120.453496		
Latitude:	46.614055		
Latlongmet:	GPS	Srcsuscept:	N
Srcvulnioc:	H	Srcvulnvoc:	H
Srcvulnsoc:	X	Doewelltag:	Not Reported
Srctot6mo:	0	Srctot1yr:	0
Srctot5yr:	0	Srctot10yr:	0
Protection:	Assigned	Pricontact:	0000000000
Priconta 1:	Not Reported	Priconta 2:	3411 OSTER DR
Priconta 3:	YAKIMA	Priconta 4:	WA
Priconta 5:	98901		
Priconta 6:	Not Reported		
Pwseffecti:	15-NOV-93	Pwsstatusi:	A
Pwsinactiv:	Not Reported	Srcstatusi:	A
Srceffecti:	15-NOV-93	Srcinactiv:	Not Reported
Floodzonei:	N	Priconta 7:	RICHARD RINGER
Srcswinflu:	U	Latlongdat:	Not Reported
Site id:	WA8000000010176		

Map ID:	420		
Fid:	16732	Lerootid:	67390
Srcrootid:	26300	Pwsid:	98045
Srcnum:	01	Pwssrcid:	9804501
Systemname:	WOLFE WATER ASSOCIATION	Systemgrou:	A
Systemtype:	Comm	Region:	EA
County:	YAKIMA	Smaid:	Not Reported
Ftrespopul:	70	Resconnect:	27
Totalconne:	27	Srcname:	AFK935 WELL 1
Srctype:	W	Srcusecode:	P
Srcwelldep:	440	Township:	13

GEOCHECK VERSION 2.1
STATE DATABASE WELL INFORMATION

Range :	19E	Section:	15
Qtrqtrsect:	NWNW		
Longitude:	-120.440611		
Latitude:	46.612947		
Latlongmet:	GPS	Srcsuscept:	M
Srcvulnioc:	L	Srcvulnvoc:	M
Srcvulnsoc:	M	Doewelltag:	AFK935
Srctot6mo:	220	Srctot1yr:	310
Srctot5yr:	700	Srctot10yr:	980
Protection:	CFR	Pricontact:	5094573137
Priconta 1:	WATER TECH	Priconta 2:	1302 S FIRST AVE
Priconta 3:	YAKIMA	Priconta 4:	WA
Priconta 5:	98902		
Priconta 6:	jordan3137@msn.com		
Pwseffecti:	01-JAN-70	Pwsstatusi:	A
Pwsinactiv:	Not Reported	Srcstatusi:	A
Srceffecti:	01-JAN-70	Srcinactiv:	Not Reported
Floodzonei:	N	Priconta 7:	ARTHUR JORDAN
Srcswinflu:	U	Latlongdat:	Not Reported
Site id:	WA8000000016733		

Map ID:	420		
Fid:	5671	Lerootid:	57763
Srcrootid:	12781	Pwsid:	21450
Srcnum:	02	Pwssrcid:	2145002
Systemname:	EAST RIDGE PARK WATER CO	Systemgrou:	A
Systemtype:	Comm	Region:	EA
County:	YAKIMA	Smaid:	Not Reported
Ftrespopul:	150	Resconnect:	64
Totalconne:	64	Srcname:	WELL #2
Srctype:	WW	Srcusecode:	S
Srcwelldep:	329	Township:	13
Range :	19E	Section:	16
Qtrqtrsect:	NESE		
Longitude:	-120.448655		
Latitude:	46.612918		
Latlongmet:	GPS	Srcsuscept:	H
Srcvulnioc:	H	Srcvulnvoc:	H
Srcvulnsoc:	L	Doewelltag:	Not Reported
Srctot6mo:	200	Srctot1yr:	280
Srctot5yr:	620	Srctot10yr:	880
Protection:	CFR	Pricontact:	5094528470
Priconta 1:	Not Reported	Priconta 2:	502 N 40TH ST
Priconta 3:	YAKIMA	Priconta 4:	WA
Priconta 5:	98901		
Priconta 6:	Not Reported		
Pwseffecti:	01-JAN-70	Pwsstatusi:	A
Pwsinactiv:	Not Reported	Srcstatusi:	A
Srceffecti:	01-JAN-70	Srcinactiv:	Not Reported
Floodzonei:	N	Priconta 7:	JUDI AGUIRRE
Srcswinflu:	U	Latlongdat:	Not Reported
Site id:	WA8000000005672		

GEOCHECK VERSION 2.1
STATE DATABASE WELL INFORMATION

Map ID:	420		
Fid:	5931	Lerootid:	57763
Srcrootid:	12782	Pwsid:	21450
Srcnum:	03	Pwssrcid:	2145003
Systemname:	EAST RIDGE PARK WATER CO	Systemgrou:	A
Systemtype:	Comm	Region:	EA
County:	YAKIMA	Smaid:	Not Reported
Ftrespopul:	150	Resconnect:	64
Totalconne:	64	Srcname:	WF/SO1,2
Srctype:	WF	Srcusecode:	P
Srcwelldep:	323	Township:	13
Range :	19E	Section:	16
Qtrqtrsect:	NESE		
Longitude:	-120.448719		
Latitude:	46.612825		
Latlongmet:	Average	Srcsuscept:	U
Srcvulnioc:	M	Srcvulnvoc:	U
Srcvulnsoc:	U	Doewelltag:	Not Reported
Srctot6mo:	200	Srctot1yr:	280
Srctot5yr:	620	Srctot10yr:	880
Protection:	CFR	Pricontact:	5094528470
Priconta 1:	Not Reported	Priconta 2:	502 N 40TH ST
Priconta 3:	YAKIMA	Priconta 4:	WA
Priconta 5:	98901		
Priconta 6:	Not Reported		
Pwseffecti:	01-JAN-70	Pwsstatusi:	A
Pwsinactiv:	Not Reported	Srcstatusi:	A
Srceffecti:	11-MAY-94	Srcinactiv:	Not Reported
Floodzonei:	N	Priconta 7:	JUDI AGUIRRE
Srcswinflu:	U	Latlongdat:	Not Reported
Site id:	WA8000000005932		

Map ID:	420		
Fid:	4484	Lerootid:	55932
Srcrootid:	10343	Pwsid:	11625
Srcnum:	01	Pwssrcid:	1162501
Systemname:	CASCADIA PARK WATER COMPANY	Systemgrou:	A
Systemtype:	Comm	Region:	EA
County:	YAKIMA	Smaid:	Not Reported
Ftrespopul:	93	Resconnect:	31
Totalconne:	31	Srcname:	WELL #1 - AFK947
Srctype:	W	Srcusecode:	P
Srcwelldep:	280	Township:	13
Range :	19E	Section:	16
Qtrqtrsect:	NWSE		
Longitude:	-120.46277		
Latitude:	46.612797		
Latlongmet:	GPS	Srcsuscept:	L
Srcvulnioc:	M	Srcvulnvoc:	L
Srcvulnsoc:	L	Doewelltag:	AFK947
Srctot6mo:	220	Srctot1yr:	310
Srctot5yr:	700	Srctot10yr:	980
Protection:	CFR	Pricontact:	0000000000

Priconta 1:	Not Reported	Priconta 2:	PO BOX 442
Priconta 3:	YAKIMA	Priconta 4:	WA
Priconta 5:	98907		
Priconta 6:	johngirard98901@yahoo.com		
Pwseffecti:	01-JAN-70	Pwsstatusi:	A
Pwsinactiv:	Not Reported	Srcstatusi:	A
Srceffecti:	01-JAN-70	Srcinactiv:	Not Reported
Floodzonei:	N	Priconta 7:	JOHN GIRARD, III
Srcswinflu:	U	Latlongdat:	Not Reported
Site id:	WA8000000004485		

Map ID:	420		
Fid:	5109	Lerootid:	57763
Srcrootid:	12780	Pwsid:	21450
Srcnum:	01	Pwssrcid:	2145001
Systemname:	EAST RIDGE PARK WATER CO	Systemgrou:	A
Systemtype:	Comm	Region:	EA
County:	YAKIMA	Smaid:	Not Reported
Ftrespopul:	150	Resconnect:	64
Totalconne:	64	Srcname:	WELL #1
Srctype:	WW	Srcusecode:	P
Srcwelldep:	323	Township:	13
Range :	19E	Section:	16
Qtrqtrsect:	NESE		
Longitude:	-120.448783		
Latitude:	46.612732		
Latlongmet:	GPS	Srcsuscept:	H
Srcvulnioc:	M	Srcvulnvoc:	M
Srcvulnsoc:	L	Doewelltag:	Not Reported
Srctot6mo:	200	Srctot1yr:	280
Srctot5yr:	620	Srctot10yr:	880
Protection:	CFR	Pricontact:	5094528470
Priconta 1:	Not Reported	Priconta 2:	502 N 40TH ST
Priconta 3:	YAKIMA	Priconta 4:	WA
Priconta 5:	98901		
Priconta 6:	Not Reported		
Pwseffecti:	01-JAN-70	Pwsstatusi:	A
Pwsinactiv:	Not Reported	Srcstatusi:	A
Srceffecti:	01-JAN-70	Srcinactiv:	Not Reported
Floodzonei:	N	Priconta 7:	JUDI AGUIRRE
Srcswinflu:	U	Latlongdat:	Not Reported
Site id:	WA8000000005110		

Map ID:	418		
Fid:	4770	Lerootid:	56187
Srcrootid:	10704	Pwsid:	12795
Srcnum:	01	Pwssrcid:	1279501
Systemname:	CHINOOK APARTMENTS	Systemgrou:	B
Systemtype:	GRPB	Region:	EA
County:	YAKIMA	Smaid:	Not Reported
Ftrespopul:	16	Resconnect:	12
Totalconne:	12	Srcname:	WELL 1
Srctype:	W	Srcusecode:	P
Srcwelldep:	42	Township:	13

GEOCHECK VERSION 2.1
STATE DATABASE WELL INFORMATION

Range :	18E	Section:	14
Qtrqtrsect:	SWNW		
Longitude:	-120.537		
Latitude:	46.61269		
Latlongmet:	QtrQtrSe	Srcsuscept:	N
Srcvulnioc:	U	Srcvulnvoc:	H
Srcvulnsoc:	X	Doewelltag:	Not Reported
Srctot6mo:	0	Srctot1yr:	0
Srctot5yr:	0	Srctot10yr:	0
Protection:	Assigned	Pricontact:	5099654257
Priconta 1:	Not Reported	Priconta 2:	3004 FRUITVALE BLVD #5
Priconta 3:	YAKIMA	Priconta 4:	WA
Priconta 5:	98902		
Priconta 6:	Not Reported		
Pwseffecti:	01-JAN-70	Pwsstatusi:	A
Pwsinactiv:	Not Reported	Srcstatusi:	A
Srceffecti:	01-JAN-70	Srcinactiv:	Not Reported
Floodzonei:	N	Priconta 7:	JERRY HARRIS
Srcswinflu:	U	Latlongdat:	Not Reported
Site id:	WA8000000004771		

Map ID:	438		
Fid:	3972	Lerootid:	54368
Srcrootid:	8377	Pwsid:	07596
Srcnum:	01	Pwssrcid:	0759601
Systemname:	BOISE CASCADE CORP	Systemgrou:	A
Systemtype:	NTNC	Region:	EA
County:	YAKIMA	Smaid:	Not Reported
Ftrespopul:	0	Resconnect:	0
Totalconne:	3	Srcname:	WELL #1
Srctype:	W	Srcusecode:	P
Srcwelldep:	2300	Township:	13
Range :	19E	Section:	18
Qtrqtrsect:	SWNE		
Longitude:	-120.49		
Latitude:	46.61251		
Latlongmet:	QtrQtrSe	Srcsuscept:	U
Srcvulnioc:	Not Reported	Srcvulnvoc:	Not Reported
Srcvulnsoc:	Not Reported	Doewelltag:	Not Reported
Srctot6mo:	0	Srctot1yr:	0
Srctot5yr:	0	Srctot10yr:	0
Protection:	Assigned	Pricontact:	5094533131
Priconta 1:	Not Reported	Priconta 2:	P O BOX 51
Priconta 3:	YAKIMA	Priconta 4:	WA
Priconta 5:	98901		
Priconta 6:	Not Reported		
Pwseffecti:	21-JAN-93	Pwsstatusi:	I
Pwsinactiv:	21-JAN-93	Srcstatusi:	I
Srceffecti:	01-JAN-70	Srcinactiv:	21-JAN-93
Floodzonei:	Y	Priconta 7:	STEVE THOMAS
Srcswinflu:	U	Latlongdat:	Not Reported
Site id:	WA8000000003973		

GEOCHECK VERSION 2.1
STATE DATABASE WELL INFORMATION

Map ID:	420		
Fid:	22231	Lerootid:	51394
Srcrootid:	5118	Pwsid:	04622
Srcnum:	01	Pwssrcid:	0462201
Systemname:	NORTH TERRA VISTA	Systemgrou:	B
Systemtype:	GRPB	Region:	EA
County:	YAKIMA	Smaid:	Not Reported
Ftrespopul:	13	Resconnect:	5
Totalconne:	5	Srcname:	WELL #1
Srctype:	W	Srcusecode:	P
Srcwelldep:	165	Township:	13
Range :	19E	Section:	16
Qtrqtrsect:	SENW		
Longitude:	-120.463		
Latitude:	46.61219		
Latlongmet:	QtrQtrSe	Srcsuscept:	U
Srcvulnioc:	Not Reported	Srcvulnvoc:	Not Reported
Srcvulnsoc:	Not Reported	Doewelltag:	Not Reported
Srctot6mo:	0	Srctot1yr:	0
Srctot5yr:	0	Srctot10yr:	0
Protection:	Assigned	Pricontact:	5094692997
Priconta 1:	Not Reported	Priconta 2:	3107 MOUNTAIN VIEW AVE
Priconta 3:	YAKIMA	Priconta 4:	WA
Priconta 5:	98901		
Priconta 6:	Not Reported		
Pwseffecti:	05-JUL-95	Pwsstatusi:	A
Pwsinactiv:	Not Reported	Srcstatusi:	A
Srceffecti:	05-JUL-95	Srcinactiv:	Not Reported
Floodzonei:	N	Priconta 7:	TINA ELLINGSWORTH
Srcswinflu:	U	Latlongdat:	Not Reported
Site id:	WA8000000022232		

Map ID:	420		
Fid:	26035	Lerootid:	64000
Srcrootid:	20908	Pwsid:	58650
Srcnum:	01	Pwssrcid:	5865001
Systemname:	NEALS VALLEY VIEW ADDITION WTR CO	Systemgrou:	A
Systemtype:	Comm	Region:	EA
County:	YAKIMA	Smaid:	Not Reported
Ftrespopul:	62	Resconnect:	25
Totalconne:	25	Srcname:	WELL #1
Srctype:	W	Srcusecode:	P
Srcwelldep:	325	Township:	13
Range :	19E	Section:	16
Qtrqtrsect:	SENE		
Longitude:	-120.445956		
Latitude:	46.610394		
Latlongmet:	GPS	Srcsuscept:	H
Srcvulnioc:	M	Srcvulnvoc:	M
Srcvulnsoc:	M	Doewelltag:	Not Reported
Srctot6mo:	140	Srctot1yr:	200
Srctot5yr:	440	Srctot10yr:	620
Protection:	CFR	Pricontact:	5094573631

GEOCHECK VERSION 2.1
STATE DATABASE WELL INFORMATION

Priconta 1:	INDEPENDENT WATER SERVICE	Priconta 2:	6 N FIFTH AVE
Priconta 3:	YAKIMA	Priconta 4:	WA
Priconta 5:	98902		
Priconta 6:	indwaterserv@gmx.com		
Pwseffecti:	01-JAN-70	Pwsstatusi:	A
Pwsinactiv:	Not Reported	Srcstatusi:	A
Srceffecti:	01-JAN-70	Srcinactiv:	Not Reported
Floodzonei:	N	Priconta 7:	DWIGHT LAURVICK
Srcswinflu:	U	Latlongdat:	Not Reported
Site id:	WA8000000026036		

Map ID:	420		
Fid:	15211	Lerootid:	58947
Srcrootid:	14397	Pwsid:	27535
Srcnum:	01	Pwssrcid:	2753501
Systemname:	Getsch Subdivision #2	Systemgrou:	B
Systemtype:	GRPB	Region:	EA
County:	YAKIMA	Smaid:	Not Reported
Ftrespopul:	22	Resconnect:	13
Totalconne:	13	Srcname:	WELL #1
Srctype:	W	Srcusecode:	P
Srcwelldep:	120	Township:	13
Range :	19E	Section:	16
Qtrqtrsect:	SWSE		
Longitude:	-120.455219		
Latitude:	46.609459		
Latlongmet:	GPS	Srcsuscept:	H
Srcvulnioc:	L	Srcvulnvoc:	M
Srcvulnsoc:	U	Doewelltag:	Not Reported
Srctot6mo:	220	Srctot1yr:	310
Srctot5yr:	700	Srctot10yr:	980
Protection:	CFR	Pricontact:	5098655121
Priconta 1:	Not Reported	Priconta 2:	503 N 33RD ST
Priconta 3:	YAKIMA	Priconta 4:	WA
Priconta 5:	98901		
Priconta 6:	Not Reported		
Pwseffecti:	01-JAN-70	Pwsstatusi:	A
Pwsinactiv:	Not Reported	Srcstatusi:	A
Srceffecti:	01-JAN-70	Srcinactiv:	Not Reported
Floodzonei:	N	Priconta 7:	BRYAN TAYLOR
Srcswinflu:	U	Latlongdat:	Not Reported
Site id:	WA8000000015212		

Map ID:	420		
Fid:	2342	Lerootid:	51602
Srcrootid:	5346	Pwsid:	04830
Srcnum:	01	Pwssrcid:	0483001
Systemname:	CANYON RIVER PARTNERSHIP	Systemgrou:	B
Systemtype:	GRPB	Region:	EA
County:	YAKIMA	Smaid:	Not Reported
Ftrespopul:	8	Resconnect:	2
Totalconne:	2	Srcname:	WELL #1
Srctype:	W	Srcusecode:	P
Srcwelldep:	182	Township:	13

GEOCHECK VERSION 2.1
STATE DATABASE WELL INFORMATION

Range :	19E	Section:	16
Qtrqtrsect:	SESE		
Longitude:	-120.446666		
Latitude:	46.609316		
Latlongmet:	GPS	Srcsuscept:	H
Srcvulnioc:	H	Srcvulnvoc:	H
Srcvulnsoc:	U	Doewelltag:	Not Reported
Srctot6mo:	0	Srctot1yr:	0
Srctot5yr:	0	Srctot10yr:	0
Protection:	Assigned	Pricontact:	5094574249
Priconta 1:	Not Reported	Priconta 2:	1014A N 34TH AVE
Priconta 3:	YAKIMA	Priconta 4:	WA
Priconta 5:	98902		
Priconta 6:	Not Reported		
Pwseffecti:	29-SEP-95	Pwsstatusi:	A
Pwsinactiv:	Not Reported	Srcstatusi:	A
Srceffecti:	29-SEP-95	Srcinactiv:	Not Reported
Floodzonei:	N	Priconta 7:	LINN KRAFT
Srcswinflu:	U	Latlongdat:	Not Reported
Site id:	WA8000000002343		

Map ID:	420		
Fid:	21921	Lerootid:	51286
Srcrootid:	5000	Pwsid:	04514
Srcnum:	01	Pwssrcid:	0451401
Systemname:	RALCO #1	Systemgrou:	B
Systemtype:	GRPB	Region:	EA
County:	YAKIMA	Smaid:	Not Reported
Ftrespopul:	12	Resconnect:	3
Totalconne:	3	Srcname:	WELL #1
Srctype:	W	Srcusecode:	P
Srcwelldep:	182	Township:	13
Range :	19E	Section:	16
Qtrqtrsect:	SESE		
Longitude:	-120.447463		
Latitude:	46.609108		
Latlongmet:	GPS	Srcsuscept:	N
Srcvulnioc:	U	Srcvulnvoc:	H
Srcvulnsoc:	X	Doewelltag:	Not Reported
Srctot6mo:	0	Srctot1yr:	0
Srctot5yr:	0	Srctot10yr:	0
Protection:	Assigned	Pricontact:	5094532590
Priconta 1:	Not Reported	Priconta 2:	402 N. 40TH STREET
Priconta 3:	YAKIMA	Priconta 4:	WA
Priconta 5:	98902		
Priconta 6:	Not Reported		
Pwseffecti:	18-MAY-95	Pwsstatusi:	A
Pwsinactiv:	Not Reported	Srcstatusi:	A
Srceffecti:	18-MAY-95	Srcinactiv:	Not Reported
Floodzonei:	N	Priconta 7:	RICHARD ABHOLD DEBBY MEERS
Srcswinflu:	U	Latlongdat:	Not Reported
Site id:	WA8000000021922		

GEOCHECK VERSION 2.1
STATE DATABASE WELL INFORMATION

Map ID:	418		
Fid:	27206	Lerootid:	59267
Srcrootid:	14819	Pwsid:	29357
Srcnum:	01	Pwssrcid:	2935701
Systemname:	GREEN ACRES MOBILE PARK	Systemgrou:	B
Systemtype:	GRPB	Region:	EA
County:	YAKIMA	Smaid:	Not Reported
Ftrespopul:	19	Resconnect:	10
Totalconne:	10	Srcname:	WELL 1
Srctype:	W	Srcusecode:	P
Srcwelldep:	82	Township:	13
Range :	18E	Section:	14
Qtrqtrsect:	SWSW		
Longitude:	-120.532		
Latitude:	46.60902		
Latlongmet:	QtrQtrSe	Srcsuscept:	U
Srcvulnioc:	Not Reported	Srcvulnvoc:	Not Reported
Srcvulnsoc:	Not Reported	Doewelltag:	Not Reported
Srctot6mo:	0	Srctot1yr:	0
Srctot5yr:	0	Srctot10yr:	0
Protection:	Assigned	Pricontact:	5096975090
Priconta 1:	Not Reported	Priconta 2:	PO BOX 572
Priconta 3:	SELAH	Priconta 4:	WA
Priconta 5:	98942		
Priconta 6:	Not Reported		
Pwseffecti:	01-JAN-70	Pwsstatusi:	A
Pwsinactiv:	Not Reported	Srcstatusi:	A
Srceffecti:	01-JAN-70	Srcinactiv:	Not Reported
Floodzonei:	N	Priconta 7:	CLYDE & RUBY ALVEY
Srcswinflu:	U	Latlongdat:	Not Reported
Site id:	WA8000000027207		

Map ID:	418		
Fid:	29788	Lerootid:	59267
Srcrootid:	14820	Pwsid:	29357
Srcnum:	02	Pwssrcid:	2935702
Systemname:	GREEN ACRES MOBILE PARK	Systemgrou:	B
Systemtype:	GRPB	Region:	EA
County:	YAKIMA	Smaid:	Not Reported
Ftrespopul:	19	Resconnect:	10
Totalconne:	10	Srcname:	WELL 2
Srctype:	W	Srcusecode:	P
Srcwelldep:	52	Township:	13
Range :	18E	Section:	14
Qtrqtrsect:	SWSW		
Longitude:	-120.532		
Latitude:	46.60902		
Latlongmet:	QtrQtrSe	Srcsuscept:	U
Srcvulnioc:	Not Reported	Srcvulnvoc:	Not Reported
Srcvulnsoc:	Not Reported	Doewelltag:	Not Reported
Srctot6mo:	0	Srctot1yr:	0
Srctot5yr:	0	Srctot10yr:	0
Protection:	Assigned	Pricontact:	5096975090

Priconta 1:	Not Reported	Priconta 2:	PO BOX 572
Priconta 3:	SELAH	Priconta 4:	WA
Priconta 5:	98942		
Priconta 6:	Not Reported		
Pwseffecti:	01-JAN-70	Pwsstatusi:	A
Pwsinactiv:	Not Reported	Srcstatusi:	A
Srceffecti:	01-JAN-70	Srcinactiv:	Not Reported
Floodzonei:	N	Priconta 7:	CLYDE & RUBY ALVEY
Srcswinflu:	U	Latlongdat:	Not Reported
Site id:	WA8000000029789		

Map ID:	450		
Fid:	16194	Lerootid:	64219
Srcrootid:	21173	Pwsid:	59987
Srcnum:	01	Pwssrcid:	5998701
Systemname:	NORTH ACRES MOBIL PARK	Systemgrou:	A
Systemtype:	Comm	Region:	EA
County:	YAKIMA	Smaid:	Not Reported
Ftrespopul:	130	Resconnect:	65
Totalconne:	65	Srcname:	NORTH ACRES
Srctype:	W	Srcusecode:	P
Srcwelldep:	60	Township:	13
Range :	19E	Section:	18
Qtrqtrsect:	SWSW		
Longitude:	-120.49		
Latitude:	46.60889		
Latlongmet:	QtrQtrSe	Srcsuscept:	U
Srcvulnioc:	Not Reported	Srcvulnvoc:	Not Reported
Srcvulnsoc:	Not Reported	Doewelltag:	Not Reported
Srctot6mo:	0	Srctot1yr:	0
Srctot5yr:	0	Srctot10yr:	0
Protection:	Assigned	Pricontact:	5094522335
Priconta 1:	Not Reported	Priconta 2:	302 EAST N STREET
Priconta 3:	YAKIMA	Priconta 4:	WA
Priconta 5:	98901		
Priconta 6:	Not Reported		
Pwseffecti:	02-APR-93	Pwsstatusi:	I
Pwsinactiv:	02-APR-93	Srcstatusi:	I
Srceffecti:	01-JAN-70	Srcinactiv:	02-APR-93
Floodzonei:	Y	Priconta 7:	DICK & NINA BAXTER
Srcswinflu:	U	Latlongdat:	Not Reported
Site id:	WA8000000016195		

Map ID:	420		
Fid:	25614	Lerootid:	56705
Srcrootid:	11409	Pwsid:	15500
Srcnum:	03	Pwssrcid:	1550003
Systemname:	YAK CO - CCD WATER COMPANY	Systemgrou:	A
Systemtype:	Comm	Region:	EA
County:	YAKIMA	Smaid:	117
Ftrespopul:	1370	Resconnect:	521
Totalconne:	540	Srcname:	WELL #6
Srctype:	W	Srcusecode:	P
Srcwelldep:	440	Township:	13

GEOCHECK VERSION 2.1
STATE DATABASE WELL INFORMATION

Range :	19E	Section:	16
Qtrqtrsect:	SESE		
Longitude:	-120.463		
Latitude:	46.60856		
Latlongmet:	QtrQtrSe	Srcsuscept:	U
Srcvulnioc:	Not Reported	Srcvulnvoc:	Not Reported
Srcvulnsoc:	Not Reported	Doewelltag:	Not Reported
Srctot6mo:	310	Srctot1yr:	440
Srctot5yr:	980	Srctot10yr:	1390
Protection:	CFR	Pricontact:	5095742300
Priconta 1:	YAKIMA CO PUBLIC SERVICES DEPT	Priconta 2:	128 N 2ND ST - 4TH FLOOR COURTHOUSE
Priconta 3:	YAKIMA	Priconta 4:	WA
Priconta 5:	98901		
Priconta 6:	joe.stump@co.yakima.wa.us		
Pwseffecti:	05-MAR-96	Pwsstatusi:	I
Pwsinactiv:	05-MAR-96	Srcstatusi:	I
Srceffecti:	01-JAN-70	Srcinactiv:	05-MAR-96
Floodzonei:	Y	Priconta 7:	JOE STUMP
Srcswinflu:	U	Latlongdat:	Not Reported
Site id:	WA8000000025615		

Map ID:	420		
Fid:	13102	Lerootid:	66639
Srcrootid:	24941	Pwsid:	87570
Srcnum:	01	Pwssrcid:	8757001
Systemname:	TERRACE HEIGHTS MEMORIAL WELL	Systemgrou:	B
Systemtype:	GRPB	Region:	EA
County:	YAKIMA	Smaid:	Not Reported
Ftrespopul:	8	Resconnect:	1
Totalconne:	4	Srcname:	WELL #1
Srctype:	W	Srcusecode:	P
Srcwelldep:	190	Township:	13
Range :	19E	Section:	16
Qtrqtrsect:	SESW		
Longitude:	-120.458		
Latitude:	46.60851		
Latlongmet:	QtrQtrSe	Srcsuscept:	H
Srcvulnioc:	H	Srcvulnvoc:	H
Srcvulnsoc:	U	Doewelltag:	Not Reported
Srctot6mo:	0	Srctot1yr:	0
Srctot5yr:	0	Srctot10yr:	0
Protection:	Assigned	Pricontact:	5094531961
Priconta 1:	Not Reported	Priconta 2:	3001 TERRACE HEIGHTS DR
Priconta 3:	YAKIMA	Priconta 4:	WA
Priconta 5:	98901		
Priconta 6:	Not Reported		
Pwseffecti:	15-MAR-06	Pwsstatusi:	I
Pwsinactiv:	15-MAR-06	Srcstatusi:	I
Srceffecti:	01-JAN-70	Srcinactiv:	15-MAR-06
Floodzonei:	N	Priconta 7:	LYDIA WEBB
Srcswinflu:	U	Latlongdat:	Not Reported
Site id:	WA8000000013103		

GEOCHECK VERSION 2.1
STATE DATABASE WELL INFORMATION

Map ID:	420		
Fid:	28719	Lerootid:	46823
Srcrootid:	57	Pwsid:	00051
Srcnum:	01	Pwssrcid:	0005101
Systemname:	SMITH TRACTOR & EQUIPMENT CO INC	Systemgrou:	B
Systemtype:	GRPB	Region:	EA
County:	YAKIMA	Smaid:	Not Reported
Ftrespopul:	0	Resconnect:	0
Totalconne:	1	Srcname:	WELL 1
Srctype:	W	Srcusecode:	P
Srcwelldep:	121	Township:	13
Range :	19E	Section:	17
Qtrqtrsect:	SESE		
Longitude:	-120.46971		
Latitude:	46.60847		
Latlongmet:	QtrQtrSection	Srcsuscept:	H
Srcvulnioc:	H	Srcvulnvoc:	H
Srcvulnsoc:	U	Doewelltag:	Not Reported
Srctot6mo:	0	Srctot1yr:	0
Srctot5yr:	0	Srctot10yr:	0
Protection:	Assigned	Pricontact:	5092487910
Priconta 1:	Not Reported	Priconta 2:	2209 TERRACE HEIGHTS
Priconta 3:	YAKIMA	Priconta 4:	WA
Priconta 5:	98901		
Priconta 6:	Not Reported		
Pwseffecti:	03-OCT-06	Pwsstatusi:	I
Pwsinactiv:	03-OCT-06	Srcstatusi:	I
Srceffecti:	01-JAN-70	Srcinactiv:	03-OCT-06
Floodzonei:	Y	Priconta 7:	MARK RIMMER
Srcswinflu:	U	Latlongdat:	Not Reported
Site id:	WA8000000028720		

Map ID:	420		
Fid:	28380	Lerootid:	67500
Srcrootid:	26478	Pwsid:	99760
Srcnum:	01	Pwssrcid:	9976001
Systemname:	Dwinells Visual Systems	Systemgrou:	B
Systemtype:	GRPB	Region:	EA
County:	YAKIMA	Smaid:	Not Reported
Ftrespopul:	0	Resconnect:	0
Totalconne:	1	Srcname:	WELL 01
Srctype:	W	Srcusecode:	P
Srcwelldep:	98	Township:	13
Range :	19E	Section:	17
Qtrqtrsect:	SESE		
Longitude:	-120.46971		
Latitude:	46.60847		
Latlongmet:	QtrQtrSection	Srcsuscept:	H
Srcvulnioc:	H	Srcvulnvoc:	H
Srcvulnsoc:	U	Doewelltag:	Not Reported
Srctot6mo:	0	Srctot1yr:	0
Srctot5yr:	0	Srctot10yr:	0
Protection:	Assigned	Pricontact:	5092483772

GEOCHECK VERSION 2.1
STATE DATABASE WELL INFORMATION

Priconta 1:	DWINELLS VISUAL SYSTEMS	Priconta 2:	1112 E NOB HILL BLVD
Priconta 3:	YAKIMA	Priconta 4:	WA
Priconta 5:	98901		
Priconta 6:	art@dwinells.com		
Pwseffecti:	22-FEB-08	Pwsstatusi:	A
Pwsinactiv:	Not Reported	Srcstatusi:	A
Srceffecti:	01-JAN-70	Srcinactiv:	Not Reported
Floodzonei:	Y	Priconta 7:	ART REIS
Srcswinflu:	U	Latlongdat:	Not Reported
Site id:	WA8000000028381		

Map ID:	420		
Fid:	163	Lerootid:	47033
Srcrootid:	293	Pwsid:	00261
Srcnum:	01	Pwssrcid:	0026101
Systemname:	COMMONWEALTH TERRACE WATER	Systemgrou:	B
Systemtype:	GRPB	Region:	EA
County:	YAKIMA	Smaid:	Not Reported
Ftrespopul:	8	Resconnect:	5
Totalconne:	5	Srcname:	WELL #1
Srctype:	W	Srcusecode:	P
Srcwelldep:	140	Township:	13
Range :	19E	Section:	16
Qtrqtrsect:	SWSE		
Longitude:	-120.453		
Latitude:	46.60846		
Latlongmet:	QtrQtrSe	Srcsuscept:	U
Srcvulnioc:	Not Reported	Srcvulnvoc:	Not Reported
Srcvulnsoc:	Not Reported	Doewelltag:	Not Reported
Srctot6mo:	0	Srctot1yr:	0
Srctot5yr:	0	Srctot10yr:	0
Protection:	Assigned	Pricontact:	5092483195
Priconta 1:	Not Reported	Priconta 2:	3303 COMMONWEALTH DR
Priconta 3:	YAKIMA	Priconta 4:	WA
Priconta 5:	98901		
Priconta 6:	Not Reported		
Pwseffecti:	01-DEC-78	Pwsstatusi:	A
Pwsinactiv:	Not Reported	Srcstatusi:	A
Srceffecti:	01-JAN-70	Srcinactiv:	Not Reported
Floodzonei:	N	Priconta 7:	TINA BRITTAIN
Srcswinflu:	U	Latlongdat:	Not Reported
Site id:	WA8000000000164		

Map ID:	420		
Fid:	18638	Lerootid:	66641
Srcrootid:	24943	Pwsid:	87600
Srcnum:	01	Pwssrcid:	8760001
Systemname:	TERRACE PARK WATER ASSOCIATION	Systemgrou:	A
Systemtype:	Comm	Region:	EA
County:	YAKIMA	Smaid:	Not Reported
Ftrespopul:	50	Resconnect:	23
Totalconne:	23	Srcname:	WELL #1
Srctype:	W	Srcusecode:	P
Srcwelldep:	270	Township:	13

GEOCHECK VERSION 2.1
STATE DATABASE WELL INFORMATION

Range :	19E	Section:	16
Qtrqtrsect:	SWSE		
Longitude:	-120.451486		
Latitude:	46.60843		
Latlongmet:	GPS	Srcsuscept:	M
Srcvulnioc:	L	Srcvulnvoc:	M
Srcvulnsoc:	M	Doewelltag:	Not Reported
Srctot6mo:	220	Srctot1yr:	310
Srctot5yr:	700	Srctot10yr:	980
Protection:	CFR	Pricontact:	5099612727
Priconta 1:	Not Reported	Priconta 2:	137 TERRACE PARK DR
Priconta 3:	YAKIMA	Priconta 4:	WA
Priconta 5:	98901		
Priconta 6:	Not Reported		
Pwseffecti:	01-JAN-70	Pwsstatusi:	A
Pwsinactiv:	Not Reported	Srcstatusi:	A
Srceffecti:	01-JAN-70	Srcinactiv:	Not Reported
Floodzonei:	N	Priconta 7:	ROBERT TRANER
Srcswinflu:	U	Latlongdat:	Not Reported
Site id:	WA8000000018639		

Map ID:	420		
Fid:	22707	Lerootid:	60753
Srcrootid:	16654	Pwsid:	37315
Srcnum:	01	Pwssrcid:	3731501
Systemname:	KIMA WELL	Systemgrou:	A
Systemtype:	NTNC	Region:	EA
County:	YAKIMA	Smaid:	Not Reported
Ftrespopul:	0	Resconnect:	0
Totalconne:	2	Srcname:	WELL 1
Srctype:	W	Srcusecode:	P
Srcwelldep:	85	Township:	13
Range :	19E	Section:	16
Qtrqtrsect:	SWSW		
Longitude:	-120.447		
Latitude:	46.6084		
Latlongmet:	QtrQtrSe	Srcsuscept:	U
Srcvulnioc:	Not Reported	Srcvulnvoc:	Not Reported
Srcvulnsoc:	Not Reported	Doewelltag:	Not Reported
Srctot6mo:	0	Srctot1yr:	0
Srctot5yr:	0	Srctot10yr:	0
Protection:	Assigned	Pricontact:	5095750029
Priconta 1:	Not Reported	Priconta 2:	PO BOX 702
Priconta 3:	YAKIMA	Priconta 4:	WA
Priconta 5:	98907		
Priconta 6:	Not Reported		
Pwseffecti:	08-JUN-98	Pwsstatusi:	I
Pwsinactiv:	08-JUN-98	Srcstatusi:	I
Srceffecti:	01-JAN-70	Srcinactiv:	08-JUN-98
Floodzonei:	N	Priconta 7:	CLIFF GRADY
Srcswinflu:	U	Latlongdat:	Not Reported
Site id:	WA8000000022708		

GEOCHECK VERSION 2.1
STATE DATABASE WELL INFORMATION

Map ID:	420		
Fid:	24816	Lerootid:	60987
Srcrootid:	16945	Pwsid:	38613
Srcnum:	01	Pwssrcid:	3861301
Systemname:	KIMA WELL	Systemgrou:	B
Systemtype:	GRPB	Region:	EA
County:	YAKIMA	Smaid:	Not Reported
Ftrespopul:	8	Resconnect:	3
Totalconne:	3	Srcname:	WELL 1
Srctype:	W	Srcusecode:	P
Srcwelldep:	85	Township:	13
Range :	19E	Section:	16
Qtrqtrsect:	SWSW		
Longitude:	-120.447		
Latitude:	46.6084		
Latlongmet:	QtrQtrSe	Srcsuscept:	U
Srcvulnioc:	Not Reported	Srcvulnvoc:	Not Reported
Srcvulnsoc:	Not Reported	Doewelltag:	Not Reported
Srctot6mo:	0	Srctot1yr:	0
Srctot5yr:	0	Srctot10yr:	0
Protection:	Assigned	Pricontact:	0000000000
Priconta 1:	Not Reported	Priconta 2:	P O BOX 702
Priconta 3:	YAKIMA	Priconta 4:	WA
Priconta 5:	98907		
Priconta 6:	Not Reported		
Pwseffecti:	09-APR-99	Pwsstatusi:	I
Pwsinactiv:	09-APR-99	Srcstatusi:	I
Srceffecti:	01-JAN-70	Srcinactiv:	09-APR-99
Floodzonei:	N	Priconta 7:	PRIMARY CONTACT WS# 38613 KIMA WELL
Srcswinflu:	U	Latlongdat:	Not Reported
Site id:	WA8000000024817		

Map ID:	420		
Fid:	17346	Lerootid:	66641
Srcrootid:	24944	Pwsid:	87600
Srcnum:	02	Pwssrcid:	8760002
Systemname:	TERRACE PARK WATER ASSOCIATION	Systemgrou:	A
Systemtype:	Comm	Region:	EA
County:	YAKIMA	Smaid:	Not Reported
Ftrespopul:	50	Resconnect:	23
Totalconne:	23	Srcname:	WELL #2
Srctype:	W	Srcusecode:	E
Srcwelldep:	200	Township:	13
Range :	19E	Section:	16
Qtrqtrsect:	SWSE		
Longitude:	-120.451527		
Latitude:	46.608399		
Latlongmet:	GPS	Srcsuscept:	N
Srcvulnioc:	Not Reported	Srcvulnvoc:	Not Reported
Srcvulnsoc:	Not Reported	Doewelltag:	Not Reported
Srctot6mo:	0	Srctot1yr:	0
Srctot5yr:	0	Srctot10yr:	0
Protection:	Assigned	Pricontact:	5099612727

Priconta 1:	Not Reported	Priconta 2:	137 TERRACE PARK DR
Priconta 3:	YAKIMA	Priconta 4:	WA
Priconta 5:	98901		
Priconta 6:	Not Reported		
Pwseffecti:	01-JAN-70	Pwsstatusi:	A
Pwsinactiv:	Not Reported	Srcstatusi:	A
Srceffecti:	01-JAN-70	Srcinactiv:	Not Reported
Floodzonei:	N	Priconta 7:	ROBERT TRANER
Srcswinflu:	U	Latlongdat:	Not Reported
Site id:	WA8000000017347		

Map ID:	452		
Fid:	17754	Lerootid:	65005
Srcrootid:	22214	Pwsid:	65950
Srcnum:	01	Pwssrcid:	6595001
Systemname:	PANORAMA WATER ASSN	Systemgrou:	B
Systemtype:	GRPB	Region:	EA
County:	YAKIMA	Smaid:	Not Reported
Ftrespopul:	15	Resconnect:	6
Totalconne:	6	Srcname:	WELL #1
Srctype:	W	Srcusecode:	P
Srcwelldep:	170	Township:	13
Range :	19E	Section:	15
Qtrqtrsect:	SWSW		
Longitude:	-120.426		
Latitude:	46.60829		
Latlongmet:	QtrQtrSe	Srcsuscept:	U
Srcvulnioc:	Not Reported	Srcvulnvoc:	Not Reported
Srcvulnsoc:	Not Reported	Doewelltag:	Not Reported
Srctot6mo:	0	Srctot1yr:	0
Srctot5yr:	0	Srctot10yr:	0
Protection:	Assigned	Pricontact:	5092484413
Priconta 1:	Not Reported	Priconta 2:	112 PANORAMA DR
Priconta 3:	YAKIMA	Priconta 4:	WA
Priconta 5:	98901		
Priconta 6:	Not Reported		
Pwseffecti:	01-JAN-70	Pwsstatusi:	A
Pwsinactiv:	Not Reported	Srcstatusi:	A
Srceffecti:	26-AUG-98	Srcinactiv:	Not Reported
Floodzonei:	N	Priconta 7:	CHESTER HENDERSON
Srcswinflu:	U	Latlongdat:	Not Reported
Site id:	WA8000000017755		

Map ID:	453		
Fid:	18496	Lerootid:	81256
Srcrootid:	28514	Pwsid:	AA573
Srcnum:	01	Pwssrcid:	AA57301
Systemname:	SOLAR-ROZA	Systemgrou:	B
Systemtype:	GRPB	Region:	EA
County:	YAKIMA	Smaid:	Not Reported
Ftrespopul:	8	Resconnect:	4
Totalconne:	4	Srcname:	WELL #1 - AKW866
Srctype:	W	Srcusecode:	P
Srcwelldep:	586	Township:	13

GEOCHECK VERSION 2.1
STATE DATABASE WELL INFORMATION

Range :	19E	Section:	13
Qtrqtrsect:	SESE		
Longitude:	-120.4		
Latitude:	46.60816		
Latlongmet:	QtrQtrSe	Srcsuscept:	U
Srcvulnioc:	Not Reported	Srcvulnvoc:	Not Reported
Srcvulnsoc:	Not Reported	Doewelltag:	AKW866
Srctot6mo:	0	Srctot1yr:	0
Srctot5yr:	0	Srctot10yr:	0
Protection:	Assigned	Pricontact:	5094575650
Priconta 1:	Not Reported	Priconta 2:	514 S THIRD AVE
Priconta 3:	YAKIMA	Priconta 4:	WA
Priconta 5:	98902		
Priconta 6:	Not Reported		
Pwseffecti:	05-FEB-04	Pwsstatusi:	A
Pwsinactiv:	Not Reported	Srcstatusi:	A
Srceffecti:	05-FEB-04	Srcinactiv:	Not Reported
Floodzonei:	N	Priconta 7:	GARY SYBOUTS
Srcswinflu:	N	Latlongdat:	Not Reported
Site id:	WA8000000018497		

Map ID:	454		
Fid:	16737	Lerootid:	67467
Srcrootid:	26415	Pwsid:	99090
Srcnum:	01	Pwssrcid:	9909001
Systemname:	YAK CO - TERRACE HEIGHTS LAYDEN	Systemrou:	B
Systemtype:	GRPB	Region:	EA
County:	YAKIMA	Smaid:	117
Ftrespopul:	0	Resconnect:	0
Totalconne:	4	Srcname:	WELL #1
Srctype:	W	Srcusecode:	P
Srcwelldep:	836	Township:	13
Range :	19E	Section:	13
Qtrqtrsect:	SWSE		
Longitude:	-120.39		
Latitude:	46.6081		
Latlongmet:	QtrQtrSe	Srcsuscept:	U
Srcvulnioc:	Not Reported	Srcvulnvoc:	Not Reported
Srcvulnsoc:	Not Reported	Doewelltag:	Not Reported
Srctot6mo:	0	Srctot1yr:	0
Srctot5yr:	0	Srctot10yr:	0
Protection:	Assigned	Pricontact:	5095742455
Priconta 1:	Not Reported	Priconta 2:	7151 ROZA HILL DR
Priconta 3:	YAKIMA	Priconta 4:	WA
Priconta 5:	98901		
Priconta 6:	wendy.mifflin@co.yakima.wa.us		
Pwseffecti:	01-JAN-70	Pwsstatusi:	A
Pwsinactiv:	Not Reported	Srcstatusi:	A
Srceffecti:	01-JAN-70	Srcinactiv:	Not Reported
Floodzonei:	N	Priconta 7:	WENDY MIFFLIN
Srcswinflu:	U	Latlongdat:	Not Reported
Site id:	WA8000000016738		

GEOCHECK VERSION 2.1
STATE DATABASE WELL INFORMATION

Map ID:	451		
Fid:	29586	Lerootid:	92194
Srcrootid:	31357	Pwsid:	AC341
Srcnum:	01	Pwssrcid:	AC34101
Systemname:	North Clark Heights Road	Systemgrou:	B
Systemtype:	GRPB	Region:	EA
County:	YAKIMA	Smaid:	Not Reported
Ftrespopul:	16	Resconnect:	4
Totalconne:	4	Srcname:	WELL #1
Srctype:	W	Srcusecode:	P
Srcwelldep:	1283	Township:	13
Range :	20E	Section:	18
Qtrqtrsect:	SWSW		
Longitude:	-120.380257		
Latitude:	46.60794		
Latlongmet:	QtrQtrSection	Srcsuscept:	U
Srcvulnioc:	Not Reported	Srcvulnvoc:	Not Reported
Srcvulnsoc:	Not Reported	Doewelltag:	Not Reported
Srctot6mo:	0	Srctot1yr:	0
Srctot5yr:	0	Srctot10yr:	0
Protection:	Assigned	Pricontact:	5099454622
Priconta 1:	Not Reported	Priconta 2:	234 S CLARK HEIGHTS RD
Priconta 3:	YAKIMA	Priconta 4:	WA
Priconta 5:	98901		
Priconta 6:	jtwenzel@wabroadband.com		
Pwseffecti:	24-JUN-09	Pwsstatusi:	A
Pwsinactiv:	Not Reported	Srcstatusi:	A
Srceffecti:	24-JUN-09	Srcinactiv:	Not Reported
Floodzonei:	N	Priconta 7:	JIM WENZEL
Srcswinflu:	Not Reported	Latlongdat:	Not Reported
Site id:	WA8000000029587		

Map ID:	420		
Fid:	23304	Lerootid:	52801
Srcrootid:	6671	Pwsid:	06029
Srcnum:	03	Pwssrcid:	0602903
Systemname:	YAK CO - TERRACE HEIGHTS	Systemgrou:	A
Systemtype:	Comm	Region:	EA
County:	YAKIMA	Smaid:	117
Ftrespopul:	4136	Resconnect:	1647
Totalconne:	1718	Srcname:	WELL 3 - AAL529
Srctype:	W	Srcusecode:	S
Srcwelldep:	1725	Township:	13
Range :	19E	Section:	16
Qtrqtrsect:	SWSW		
Longitude:	-120.46446		
Latitude:	46.607228		
Latlongmet:	GPS	Srcsuscept:	L
Srcvulnioc:	H	Srcvulnvoc:	L
Srcvulnsoc:	L	Doewelltag:	AAL529
Srctot6mo:	160	Srctot1yr:	230
Srctot5yr:	510	Srctot10yr:	720
Protection:	Model	Pricontact:	5095742300

GEOCHECK VERSION 2.1
STATE DATABASE WELL INFORMATION

Priconta 1:	YAKIMA CO PUBLIC SERVICES DEPT	Priconta 2:	128 N 2ND ST - 4TH FLOOR COURTHOUSE
Priconta 3:	YAKIMA	Priconta 4:	WA
Priconta 5:	98901		
Priconta 6:	joe.stump@co.yakima.wa.us		
Pwseffecti:	01-FEB-81	Pwsstatusi:	A
Pwsinactiv:	Not Reported	Srcstatusi:	A
Srceffecti:	09-DEC-94	Srcinactiv:	Not Reported
Floodzonei:	Y	Priconta 7:	JOE STUMP
Srcswinflu:	U	Latlongdat:	Not Reported
Site id:	WA8000000023305		

Map ID:	420		
Fid:	3620	Lerootid:	52801
Srcrootid:	6674	Pwsid:	06029
Srcnum:	06	Pwssrcid:	0602906
Systemname:	YAK CO - TERRACE HEIGHTS	Systemgrou:	A
Systemtype:	Comm	Region:	EA
County:	YAKIMA	Smaid:	117
Ftrespopul:	4136	Resconnect:	1647
Totalconne:	1718	Srcname:	WELL 6
Srctype:	W	Srcusecode:	P
Srcwelldep:	440	Township:	13
Range :	19E	Section:	16
Qtrqtrsect:	SESE		
Longitude:	-120.446078		
Latitude:	46.606809		
Latlongmet:	GPS	Srcsuscept:	L
Srcvulnioc:	H	Srcvulnvoc:	L
Srcvulnsoc:	L	Doewelltag:	Not Reported
Srctot6mo:	0	Srctot1yr:	0
Srctot5yr:	0	Srctot10yr:	0
Protection:	Model	Pricontact:	5095742300
Priconta 1:	YAKIMA CO PUBLIC SERVICES DEPT	Priconta 2:	128 N 2ND ST - 4TH FLOOR COURTHOUSE
Priconta 3:	YAKIMA	Priconta 4:	WA
Priconta 5:	98901		
Priconta 6:	joe.stump@co.yakima.wa.us		
Pwseffecti:	01-FEB-81	Pwsstatusi:	A
Pwsinactiv:	Not Reported	Srcstatusi:	A
Srceffecti:	05-MAR-96	Srcinactiv:	Not Reported
Floodzonei:	N	Priconta 7:	JOE STUMP
Srcswinflu:	U	Latlongdat:	Not Reported
Site id:	WA8000000003621		

Map ID:	420		
Fid:	15754	Lerootid:	63656
Srcrootid:	20451	Pwsid:	56235
Srcnum:	01	Pwssrcid:	5623501
Systemname:	MORTON & SONS WELL	Systemgrou:	B
Systemtype:	GRPB	Region:	EA
County:	YAKIMA	Smaid:	Not Reported
Ftrespopul:	0	Resconnect:	0
Totalconne:	3	Srcname:	WELL 01
Srctype:	W	Srcusecode:	P
Srcwelldep:	84	Township:	13

GEOCHECK VERSION 2.1
STATE DATABASE WELL INFORMATION

Range :	19E	Section:	17
Qtrqtrsect:	SWSE		
Longitude:	-120.47478		
Latitude:	46.606101		
Latlongmet:	GPS	Srcsuscept:	H
Srcvulnioc:	H	Srcvulnvoc:	H
Srcvulnsoc:	U	Doewelltag:	Not Reported
Srctot6mo:	0	Srctot1yr:	0
Srctot5yr:	0	Srctot10yr:	0
Protection:	Assigned	Pricontact:	5095758886
Priconta 1:	Not Reported	Priconta 2:	2105 TERRACE HGTS DR
Priconta 3:	YAKIMA	Priconta 4:	WA
Priconta 5:	98901		
Priconta 6:	Not Reported		
Pwseffecti:	01-JUL-78	Pwsstatusi:	A
Pwsinactiv:	Not Reported	Srcstatusi:	A
Srceffecti:	01-JAN-70	Srcinactiv:	Not Reported
Floodzonei:	Y	Priconta 7:	RICHARD MORTON
Srcswinflu:	U	Latlongdat:	Not Reported
Site id:	WA8000000015755		

Map ID:	420		
Fid:	10959	Lerootid:	66145
Srcrootid:	24051	Pwsid:	80925
Srcnum:	01	Pwssrcid:	8092501
Systemname:	Del Monte Corp - Terrace Heights	Systemgrou:	A
Systemtype:	NTNC	Region:	EA
County:	YAKIMA	Smaid:	Not Reported
Ftrespopul:	0	Resconnect:	0
Totalconne:	2	Srcname:	WELL #1
Srctype:	W	Srcusecode:	E
Srcwelldep:	264	Township:	13
Range :	19E	Section:	21
Qtrqtrsect:	NWNW		
Longitude:	-120.464898		
Latitude:	46.605961		
Latlongmet:	GPS	Srcsuscept:	N
Srcvulnioc:	Not Reported	Srcvulnvoc:	Not Reported
Srcvulnsoc:	Not Reported	Doewelltag:	Not Reported
Srctot6mo:	0	Srctot1yr:	0
Srctot5yr:	0	Srctot10yr:	0
Protection:	Assigned	Pricontact:	5098955188
Priconta 1:	DEL MONTE CORP.	Priconta 2:	PO BOX 1528
Priconta 3:	YAKIMA	Priconta 4:	WA
Priconta 5:	98907		
Priconta 6:	ryan.herrington@delmonte.com		
Pwseffecti:	03-JUN-13	Pwsstatusi:	I
Pwsinactiv:	03-JUN-13	Srcstatusi:	I
Srceffecti:	01-JAN-70	Srcinactiv:	03-JUN-13
Floodzonei:	Y	Priconta 7:	RYAN HERRINGTON
Srcswinflu:	U	Latlongdat:	Not Reported
Site id:	WA8000000010960		

GEOCHECK VERSION 2.1
STATE DATABASE WELL INFORMATION

Map ID:	420		
Fid:	13722	Lerootid:	56094
Srcrootid:	10573	Pwsid:	12239
Srcnum:	01	Pwssrcid:	1223901
Systemname:	CHARLENE HEIGHTS WELL CO	Systemgrou:	A
Systemtype:	Comm	Region:	EA
County:	YAKIMA	Smaid:	Not Reported
Ftrespopul:	30	Resconnect:	12
Totalconne:	12	Srcname:	CHARLENE WELL #1
Srctype:	W	Srcusecode:	P
Srcwelldep:	100	Township:	13
Range :	19E	Section:	22
Qtrqtrsect:	SWNW		
Longitude:	-120.443861		
Latitude:	46.605704		
Latlongmet:	GPS	Srcsuscept:	H
Srcvulnioc:	M	Srcvulnvoc:	M
Srcvulnsoc:	M	Doewelltag:	Not Reported
Srctot6mo:	140	Srctot1yr:	200
Srctot5yr:	440	Srctot10yr:	620
Protection:	CFR	Pricontact:	5098335003
Priconta 1:	VALLEY WATER SERVICES	Priconta 2:	201 EAST D STREET
Priconta 3:	YAKIMA	Priconta 4:	WA
Priconta 5:	98901		
Priconta 6:	vws155@gmail.com		
Pwseffecti:	01-JAN-70	Pwsstatusi:	A
Pwsinactiv:	Not Reported	Srcstatusi:	A
Srceffecti:	01-JAN-70	Srcinactiv:	Not Reported
Floodzonei:	N	Priconta 7:	BENNETT OSBORNE
Srcswinflu:	U	Latlongdat:	Not Reported
Site id:	WA8000000013723		

Map ID:	420		
Fid:	29071	Lerootid:	66145
Srcrootid:	24053	Pwsid:	80925
Srcnum:	03	Pwssrcid:	8092503
Systemname:	Del Monte Corp - Terrace Heights	Systemgrou:	A
Systemtype:	NTNC	Region:	EA
County:	YAKIMA	Smaid:	Not Reported
Ftrespopul:	0	Resconnect:	0
Totalconne:	2	Srcname:	WELL #3
Srctype:	W	Srcusecode:	P
Srcwelldep:	380	Township:	13
Range :	19E	Section:	21
Qtrqtrsect:	NWNW		
Longitude:	-120.464404		
Latitude:	46.605701		
Latlongmet:	GPS	Srcsuscept:	M
Srcvulnioc:	H	Srcvulnvoc:	M
Srcvulnsoc:	L	Doewelltag:	Not Reported
Srctot6mo:	390	Srctot1yr:	550
Srctot5yr:	1230	Srctot10yr:	1740
Protection:	CFR	Pricontact:	5098955188

GEOCHECK VERSION 2.1
STATE DATABASE WELL INFORMATION

Priconta 1:	DEL MONTE CORP.	Priconta 2:	PO BOX 1528
Priconta 3:	YAKIMA	Priconta 4:	WA
Priconta 5:	98907		
Priconta 6:	ryan.herrington@delmonte.com		
Pwseffecti:	03-JUN-13	Pwsstatusi:	I
Pwsinactiv:	03-JUN-13	Srcstatusi:	I
Srceffecti:	01-JAN-70	Srcinactiv:	03-JUN-13
Floodzonei:	Y	Priconta 7:	RYAN HERRINGTON
Srcswinflu:	U	Latlongdat:	Not Reported
Site id:	WA8000000029072		

Map ID:	420		
Fid:	10683	Lerootid:	60437
Srcrootid:	16277	Pwsid:	35725
Srcnum:	01	Pwssrcid:	3572501
Systemname:	NC MACHINERY CO	Systemgrou:	A
Systemtype:	NTNC	Region:	EA
County:	YAKIMA	Smaid:	Not Reported
Ftrespopul:	0	Resconnect:	0
Totalconne:	1	Srcname:	WELL #1
Srctype:	W	Srcusecode:	P
Srcwelldep:	288	Township:	13
Range :	19E	Section:	20
Qtrqtrsect:	NWNE		
Longitude:	-120.472081		
Latitude:	46.605537		
Latlongmet:	GPS	Srcsuscept:	L
Srcvulnioc:	M	Srcvulnvoc:	L
Srcvulnsoc:	M	Doewelltag:	Not Reported
Srctot6mo:	100	Srctot1yr:	140
Srctot5yr:	310	Srctot10yr:	440
Protection:	CFR	Pricontact:	5092482371
Priconta 1:	Not Reported	Priconta 2:	PO BOX 1669
Priconta 3:	YAKIMA	Priconta 4:	WA
Priconta 5:	98907166		
Priconta 6:	chaase@ncmachinery.com		
Pwseffecti:	01-JUL-78	Pwsstatusi:	A
Pwsinactiv:	Not Reported	Srcstatusi:	A
Srceffecti:	01-JAN-70	Srcinactiv:	Not Reported
Floodzonei:	Y	Priconta 7:	CHUCK HAASE
Srcswinflu:	U	Latlongdat:	Not Reported
Site id:	WA8000000010684		

Map ID:	420		
Fid:	3356	Lerootid:	52801
Srcrootid:	6673	Pwsid:	06029
Srcnum:	05	Pwssrcid:	0602905
Systemname:	YAK CO - TERRACE HEIGHTS	Systemgrou:	A
Systemtype:	Comm	Region:	EA
County:	YAKIMA	Smaid:	117
Ftrespopul:	4136	Resconnect:	1647
Totalconne:	1718	Srcname:	WELL 5
Srctype:	W	Srcusecode:	P
Srcwelldep:	544	Township:	13

GEOCHECK VERSION 2.1
STATE DATABASE WELL INFORMATION

Range :	19E	Section:	22
Qtrqtrsect:	NENE		
Longitude:	-120.429601		
Latitude:	46.604933		
Latlongmet:	GPS	Srcsuscept:	M
Srcvulnioc:	M	Srcvulnvoc:	M
Srcvulnsoc:	L	Doewelltag:	Not Reported
Srctot6mo:	0	Srctot1yr:	0
Srctot5yr:	0	Srctot10yr:	0
Protection:	Assigned	Pricontact:	5095742300
Priconta 1:	YAKIMA CO PUBLIC SERVICES DEPT	Priconta 2:	128 N 2ND ST - 4TH FLOOR COURTHOUSE
Priconta 3:	YAKIMA	Priconta 4:	WA
Priconta 5:	98901		
Priconta 6:	joe.stump@co.yakima.wa.us		
Pwseffecti:	01-FEB-81	Pwsstatusi:	A
Pwsinactiv:	Not Reported	Srcstatusi:	A
Srceffecti:	05-MAR-96	Srcinactiv:	Not Reported
Floodzonei:	N	Priconta 7:	JOE STUMP
Srcswinflu:	U	Latlongdat:	Not Reported
Site id:	WA8000000003357		

Map ID:	420		
Fid:	16886	Lerootid:	66145
Srcrootid:	24052	Pwsid:	80925
Srcnum:	02	Pwssrcid:	8092502
Systemname:	Del Monte Corp - Terrace Heights	Systemgrou:	A
Systemtype:	NTNC	Region:	EA
County:	YAKIMA	Smaid:	Not Reported
Ftrespopul:	0	Resconnect:	0
Totalconne:	2	Srcname:	WELL #2
Srctype:	W	Srcusecode:	E
Srcwelldep:	355	Township:	13
Range :	19E	Section:	21
Qtrqtrsect:	NWNW		
Longitude:	-120.464005		
Latitude:	46.604916		
Latlongmet:	GPS	Srcsuscept:	M
Srcvulnioc:	H	Srcvulnvoc:	M
Srcvulnsoc:	L	Doewelltag:	Not Reported
Srctot6mo:	440	Srctot1yr:	620
Srctot5yr:	1390	Srctot10yr:	1970
Protection:	CFR	Pricontact:	5098955188
Priconta 1:	DEL MONTE CORP.	Priconta 2:	PO BOX 1528
Priconta 3:	YAKIMA	Priconta 4:	WA
Priconta 5:	98907		
Priconta 6:	ryan.herrington@delmonte.com		
Pwseffecti:	03-JUN-13	Pwsstatusi:	I
Pwsinactiv:	03-JUN-13	Srcstatusi:	I
Srceffecti:	01-JAN-70	Srcinactiv:	03-JUN-13
Floodzonei:	Y	Priconta 7:	RYAN HERRINGTON
Srcswinflu:	U	Latlongdat:	Not Reported
Site id:	WA8000000016887		

GEOCHECK VERSION 2.1
STATE DATABASE WELL INFORMATION

Map ID:	420		
Fid:	29601	Lerootid:	56705
Srcrootid:	11408	Pwsid:	15500
Srcnum:	02	Pwssrcid:	1550002
Systemname:	YAK CO - CCD WATER COMPANY	Systemgrou:	A
Systemtype:	Comm	Region:	EA
County:	YAKIMA	Smaid:	117
Ftrespopul:	1370	Resconnect:	521
Totalconne:	540	Srcname:	WELL #5
Srctype:	W	Srcusecode:	P
Srcwelldep:	544	Township:	13
Range :	19E	Section:	22
Qtrqtrsect:	NENE		
Longitude:	-120.426		
Latitude:	46.60462		
Latlongmet:	QtrQtrSe	Srcsuscept:	U
Srcvulnioc:	Not Reported	Srcvulnvoc:	Not Reported
Srcvulnsoc:	Not Reported	Doewelltag:	Not Reported
Srctot6mo:	280	Srctot1yr:	390
Srctot5yr:	880	Srctot10yr:	1240
Protection:	CFR	Pricontact:	5095742300
Priconta 1:	YAKIMA CO PUBLIC SERVICES DEPT	Priconta 2:	128 N 2ND ST - 4TH FLOOR COURTHOUSE
Priconta 3:	YAKIMA	Priconta 4:	WA
Priconta 5:	98901		
Priconta 6:	joe.stump@co.yakima.wa.us		
Pwseffecti:	05-MAR-96	Pwsstatusi:	I
Pwsinactiv:	05-MAR-96	Srcstatusi:	I
Srceffecti:	01-JAN-70	Srcinactiv:	05-MAR-96
Floodzonei:	N	Priconta 7:	JOE STUMP
Srcswinflu:	U	Latlongdat:	Not Reported
Site id:	WA8000000029602		

Map ID:	420		
Fid:	26724	Lerootid:	56705
Srcrootid:	11407	Pwsid:	15500
Srcnum:	01	Pwssrcid:	1550001
Systemname:	YAK CO - CCD WATER COMPANY	Systemgrou:	A
Systemtype:	Comm	Region:	EA
County:	YAKIMA	Smaid:	117
Ftrespopul:	1370	Resconnect:	521
Totalconne:	540	Srcname:	WELL #4
Srctype:	W	Srcusecode:	P
Srcwelldep:	400	Township:	13
Range :	19E	Section:	22
Qtrqtrsect:	NENE		
Longitude:	-120.426		
Latitude:	46.60462		
Latlongmet:	QtrQtrSe	Srcsuscept:	U
Srcvulnioc:	Not Reported	Srcvulnvoc:	Not Reported
Srcvulnsoc:	Not Reported	Doewelltag:	Not Reported
Srctot6mo:	280	Srctot1yr:	390
Srctot5yr:	880	Srctot10yr:	1240
Protection:	CFR	Pricontact:	5095742300

GEOCHECK VERSION 2.1
STATE DATABASE WELL INFORMATION

Priconta 1:	YAKIMA CO PUBLIC SERVICES DEPT	Priconta 2:	128 N 2ND ST - 4TH FLOOR COURTHOUSE
Priconta 3:	YAKIMA	Priconta 4:	WA
Priconta 5:	98901		
Priconta 6:	joe.stump@co.yakima.wa.us		
Pwseffecti:	05-MAR-96	Pwsstatusi:	I
Pwsinactiv:	05-MAR-96	Srcstatusi:	I
Srceffecti:	01-JAN-70	Srcinactiv:	05-MAR-96
Floodzonei:	N	Priconta 7:	JOE STUMP
Srcswinflu:	U	Latlongdat:	Not Reported
Site id:	WA8000000026725		

Map ID:	462		
Fid:	2478	Lerootid:	50485
Srcrootid:	4147	Pwsid:	03713
Srcnum:	01	Pwssrcid:	0371301
Systemname:	RUBY WATER SYSTEM	Systemgrou:	B
Systemtype:	GRPB	Region:	EA
County:	YAKIMA	Smaid:	Not Reported
Ftrespopul:	10	Resconnect:	4
Totalconne:	4	Srcname:	WELL 1
Srctype:	W	Srcusecode:	P
Srcwelldep:	420	Township:	13
Range :	19E	Section:	23
Qtrqtrsect:	NENE		
Longitude:	-120.405		
Latitude:	46.60452		
Latlongmet:	QtrQtrSe	Srcsuscept:	N
Srcvulnioc:	U	Srcvulnvoc:	H
Srcvulnsoc:	X	Doewelltag:	Not Reported
Srctot6mo:	0	Srctot1yr:	0
Srctot5yr:	0	Srctot10yr:	0
Protection:	Assigned	Pricontact:	5094571800
Priconta 1:	Not Reported	Priconta 2:	712 FAIRWAY DR
Priconta 3:	YAKIMA	Priconta 4:	WA
Priconta 5:	98901		
Priconta 6:	Not Reported		
Pwseffecti:	16-AUG-94	Pwsstatusi:	A
Pwsinactiv:	Not Reported	Srcstatusi:	A
Srceffecti:	16-AUG-94	Srcinactiv:	Not Reported
Floodzonei:	N	Priconta 7:	RUBY MORTON
Srcswinflu:	U	Latlongdat:	Not Reported
Site id:	WA8000000002479		

Map ID:	420		
Fid:	3619	Lerootid:	52801
Srcrootid:	6672	Pwsid:	06029
Srcnum:	04	Pwssrcid:	0602904
Systemname:	YAK CO - TERRACE HEIGHTS	Systemgrou:	A
Systemtype:	Comm	Region:	EA
County:	YAKIMA	Smaid:	117
Ftrespopul:	4136	Resconnect:	1647
Totalconne:	1718	Srcname:	WELL 4
Srctype:	W	Srcusecode:	P
Srcwelldep:	400	Township:	13

GEOCHECK VERSION 2.1
STATE DATABASE WELL INFORMATION

Range :	19E	Section:	22
Qtrqtrsect:	NENE		
Longitude:	-120.430179		
Latitude:	46.604239		
Latlongmet:	GPS	Srcsuscept:	M
Srcvulnioc:	M	Srcvulnvoc:	M
Srcvulnsoc:	L	Doewelltag:	Not Reported
Srctot6mo:	280	Srctot1yr:	390
Srctot5yr:	880	Srctot10yr:	1240
Protection:	Model	Pricontact:	5095742300
Priconta 1:	YAKIMA CO PUBLIC SERVICES DEPT	Priconta 2:	128 N 2ND ST - 4TH FLOOR COURTHOUSE
Priconta 3:	YAKIMA	Priconta 4:	WA
Priconta 5:	98901		
Priconta 6:	joe.stump@co.yakima.wa.us		
Pwseffecti:	01-FEB-81	Pwsstatusi:	A
Pwsinactiv:	Not Reported	Srcstatusi:	A
Srceffecti:	05-MAR-96	Srcinactiv:	Not Reported
Floodzonei:	N	Priconta 7:	JOE STUMP
Srcswinflu:	U	Latlongdat:	Not Reported
Site id:	WA8000000003620		

Map ID:	466		
Fid:	3720	Lerootid:	53023
Srcrootid:	6911	Pwsid:	06251
Srcnum:	01	Pwssrcid:	0625101
Systemname:	YAK CO - WENDT ROAD WATER SYSTEM	Systemgpu:	B
Systemtype:	GRPB	Region:	EA
County:	YAKIMA	Smaid:	117
Ftrespopul:	3	Resconnect:	1
Totalconne:	1	Srcname:	WELL #1 - ACT558
Srctype:	W	Srcusecode:	P
Srcwelldep:	422	Township:	13
Range :	19E	Section:	24
Qtrqtrsect:	SWNW		
Longitude:	-120.398816		
Latitude:	46.601983		
Latlongmet:	GPS	Srcsuscept:	H
Srcvulnioc:	L	Srcvulnvoc:	H
Srcvulnsoc:	U	Doewelltag:	ACT558
Srctot6mo:	0	Srctot1yr:	0
Srctot5yr:	0	Srctot10yr:	0
Protection:	Assigned	Pricontact:	5095742300
Priconta 1:	YAKIMA CO PUBLIC SERVICES DEPT	Priconta 2:	128 N 2ND ST - 4TH FLOOR COURTHOUSE
Priconta 3:	YAKIMA	Priconta 4:	WA
Priconta 5:	98901		
Priconta 6:	joe.stump@co.yakima.wa.us		
Pwseffecti:	10-NOV-97	Pwsstatusi:	A
Pwsinactiv:	Not Reported	Srcstatusi:	A
Srceffecti:	10-NOV-97	Srcinactiv:	Not Reported
Floodzonei:	N	Priconta 7:	JOE STUMP
Srcswinflu:	U	Latlongdat:	Not Reported
Site id:	WA8000000003721		

GEOCHECK VERSION 2.1
STATE DATABASE WELL INFORMATION

Map ID:	471		
Fid:	20872	Lerootid:	56792
Srcrootid:	11537	Pwsid:	15789
Srcnum:	01	Pwssrcid:	1578901
Systemname:	CRABB,JAY R WELL	Systemgrou:	B
Systemtype:	GRPB	Region:	EA
County:	YAKIMA	Smaid:	Not Reported
Ftrespopul:	5	Resconnect:	2
Totalconne:	2	Srcname:	WELL 01
Srctype:	W	Srcusecode:	P
Srcwelldep:	35	Township:	13
Range :	18E	Section:	24
Qtrqtrsect:	NWSE		
Longitude:	-120.522512		
Latitude:	46.601589		
Latlongmet:	QtrQtrSection	Srcsuscept:	U
Srcvulnioc:	Not Reported	Srcvulnvoc:	Not Reported
Srcvulnsoc:	Not Reported	Doewelltag:	Not Reported
Srctot6mo:	0	Srctot1yr:	0
Srctot5yr:	0	Srctot10yr:	0
Protection:	Assigned	Pricontact:	0000000000
Priconta 1:	Not Reported	Priconta 2:	RT 6 BOX 365A
Priconta 3:	YAKIMA	Priconta 4:	WA
Priconta 5:	98908		
Priconta 6:	Not Reported		
Pwseffecti:	01-SEP-78	Pwsstatusi:	A
Pwsinactiv:	Not Reported	Srcstatusi:	A
Srceffecti:	01-JAN-70	Srcinactiv:	Not Reported
Floodzonei:	N	Priconta 7:	PRIMARY CONTACT WS# 15789 CRABB,JAY
Srcswinflu:	U	Latlongdat:	Not Reported
Site id:	WA8000000020873		

Map ID:	460		
Fid:	4036	Lerootid:	55136
Srcrootid:	9268	Pwsid:	08364
Srcnum:	01	Pwssrcid:	0836401
Systemname:	BRIDLE MOOR WATER ASSOCIATION	Systemgrou:	A
Systemtype:	Comm	Region:	EA
County:	YAKIMA	Smaid:	Not Reported
Ftrespopul:	44	Resconnect:	17
Totalconne:	17	Srcname:	WELL #1 - AEP513
Srctype:	W	Srcusecode:	P
Srcwelldep:	425	Township:	13
Range :	19E	Section:	23
Qtrqtrsect:	SENW		
Longitude:	-120.414582		
Latitude:	46.601534		
Latlongmet:	GPS	Srcsuscept:	H
Srcvulnioc:	M	Srcvulnvoc:	M
Srcvulnsoc:	L	Doewelltag:	AEP513
Srctot6mo:	220	Srctot1yr:	310
Srctot5yr:	700	Srctot10yr:	980
Protection:	CFR	Pricontact:	5094573631

GEOCHECK VERSION 2.1
STATE DATABASE WELL INFORMATION

Priconta 1:	INDEPENDENT WATER SERVICE	Priconta 2:	6 N FIFTH AVE
Priconta 3:	YAKIMA	Priconta 4:	WA
Priconta 5:	98902		
Priconta 6:	indwaterserv@gmx.com		
Pwseffecti:	01-JAN-70	Pwsstatusi:	A
Pwsinactiv:	Not Reported	Srcstatusi:	A
Srceffecti:	01-JAN-70	Srcinactiv:	Not Reported
Floodzonei:	N	Priconta 7:	DWIGHT LAURVICK
Srcswinflu:	U	Latlongdat:	Not Reported
Site id:	WA8000000004037		

Map ID:	420		
Fid:	4622	Lerootid:	56069
Srcrootid:	10538	Pwsid:	12173
Srcnum:	01	Pwssrcid:	1217301
Systemname:	CENTRAL PRE-MIX	Systemgrou:	A
Systemtype:	TNC	Region:	EA
County:	YAKIMA	Smaid:	Not Reported
Ftrespopul:	0	Resconnect:	0
Totalconne:	3	Srcname:	WELL #1
Srctype:	W	Srcusecode:	P
Srcwelldep:	80	Township:	13
Range :	19E	Section:	20
Qtrqtrsect:	NESW		
Longitude:	-120.469		
Latitude:	46.60137		
Latlongmet:	QtrQtrSe	Srcsuscept:	U
Srcvulnioc:	Not Reported	Srcvulnvoc:	Not Reported
Srcvulnsoc:	Not Reported	Doewelltag:	Not Reported
Srctot6mo:	0	Srctot1yr:	0
Srctot5yr:	0	Srctot10yr:	0
Protection:	Assigned	Pricontact:	5092482041
Priconta 1:	CENTRAL PRE-MIX	Priconta 2:	PO BOX 9575
Priconta 3:	YAKIMA	Priconta 4:	WA
Priconta 5:	98909		
Priconta 6:	Not Reported		
Pwseffecti:	20-JUL-93	Pwsstatusi:	I
Pwsinactiv:	20-JUL-93	Srcstatusi:	I
Srceffecti:	01-JAN-70	Srcinactiv:	20-JUL-93
Floodzonei:	Y	Priconta 7:	TAMI CAIN
Srcswinflu:	U	Latlongdat:	Not Reported
Site id:	WA8000000004623		

Map ID:	470		
Fid:	30494	Lerootid:	54078
Srcrootid:	8060	Pwsid:	07306
Srcnum:	01	Pwssrcid:	0730601
Systemname:	JLR WATER SYSTEM	Systemgrou:	B
Systemtype:	GRPB	Region:	EA
County:	YAKIMA	Smaid:	Not Reported
Ftrespopul:	10	Resconnect:	2
Totalconne:	2	Srcname:	WELL 1/AEG140
Srctype:	W	Srcusecode:	P
Srcwelldep:	118	Township:	13

GEOCHECK VERSION 2.1
STATE DATABASE WELL INFORMATION

Range :	19E	Section:	20
Qtrqtrsect:	NESW		
Longitude:	-120.474974		
Latitude:	46.601272		
Latlongmet:	QtrQtrSection	Srcsuscept:	U
Srcvulnioc:	Not Reported	Srcvulnvoc:	Not Reported
Srcvulnsoc:	Not Reported	Doewelltag:	AEG140
Srctot6mo:	0	Srctot1yr:	0
Srctot5yr:	0	Srctot10yr:	0
Protection:	Assigned	Pricontact:	5094574227
Priconta 1:	Not Reported	Priconta 2:	1505 E BEECH ST
Priconta 3:	YAKIMA	Priconta 4:	WA
Priconta 5:	98901		
Priconta 6:	Not Reported		
Pwseffecti:	03-AUG-99	Pwsstatusi:	A
Pwsinactiv:	Not Reported	Srcstatusi:	A
Srceffecti:	03-AUG-99	Srcinactiv:	Not Reported
Floodzonei:	Y	Priconta 7:	JACK RODRIQUEZ
Srcswinflu:	U	Latlongdat:	Not Reported
Site id:	WA8000000030495		

Map ID:	476		
Fid:	27911	Lerootid:	86646
Srcrootid:	29838	Pwsid:	AB383
Srcnum:	01	Pwssrcid:	AB38301
Systemname:	Yak Co - Bittner Water	Systemgrou:	B
Systemtype:	GRPB	Region:	EA
County:	YAKIMA	Smaid:	117
Ftrespopul:	3	Resconnect:	1
Totalconne:	1	Srcname:	WELL #1 - ALC343
Srctype:	W	Srcusecode:	P
Srcwelldep:	245	Township:	13
Range :	19E	Section:	23
Qtrqtrsect:	NESW		
Longitude:	-120.406		
Latitude:	46.60088		
Latlongmet:	QtrQtrSe	Srcsuscept:	H
Srcvulnioc:	H	Srcvulnvoc:	H
Srcvulnsoc:	U	Doewelltag:	ALC343
Srctot6mo:	0	Srctot1yr:	0
Srctot5yr:	0	Srctot10yr:	0
Protection:	Assigned	Pricontact:	5095742300
Priconta 1:	YAKIMA CO PUBLIC SERVICES DEPT	Priconta 2:	128 N 2ND ST - 4TH FLOOR COURTHOUSE
Priconta 3:	YAKIMA	Priconta 4:	WA
Priconta 5:	98901		
Priconta 6:	joe.stump@co.yakima.wa.us		
Pwseffecti:	14-APR-06	Pwsstatusi:	A
Pwsinactiv:	Not Reported	Srcstatusi:	A
Srceffecti:	14-APR-06	Srcinactiv:	Not Reported
Floodzonei:	N	Priconta 7:	JOE STUMP
Srcswinflu:	U	Latlongdat:	Not Reported
Site id:	WA8000000027912		

GEOCHECK VERSION 2.1
STATE DATABASE WELL INFORMATION

Map ID:	420		
Fid:	22361	Lerootid:	52185
Srcrootid:	5988	Pwsid:	05413
Srcnum:	01	Pwssrcid:	0541301
Systemname:	YAK CO - STAR CREST	Systemgrou:	B
Systemtype:	GRPB	Region:	EA
County:	YAKIMA	Smaid:	117
Ftrespopul:	9	Resconnect:	4
Totalconne:	4	Srcname:	WELL #1 - ACE498
Srctype:	W	Srcusecode:	P
Srcwelldep:	203	Township:	13
Range :	19E	Section:	23
Qtrqtrsect:	NWSW		
Longitude:	-120.422384		
Latitude:	46.600776		
Latlongmet:	QtrQtrSection	Srcsuscept:	H
Srcvulnioc:	L	Srcvulnvoc:	H
Srcvulnsoc:	U	Doewelltag:	ACE498
Srctot6mo:	0	Srctot1yr:	0
Srctot5yr:	0	Srctot10yr:	0
Protection:	Assigned	Pricontact:	5095742300
Priconta 1:	YAKIMA CO PUBLIC SERVICES DEPT	Priconta 2:	128 N 2ND ST - 4TH FLOOR COURTHOUSE
Priconta 3:	YAKIMA	Priconta 4:	WA
Priconta 5:	98901		
Priconta 6:	joe.stump@co.yakima.wa.us		
Pwseffecti:	19-SEP-96	Pwsstatusi:	A
Pwsinactiv:	Not Reported	Srcstatusi:	A
Srceffecti:	19-SEP-96	Srcinactiv:	Not Reported
Floodzonei:	N	Priconta 7:	JOE STUMP
Srcswinflu:	U	Latlongdat:	Not Reported
Site id:	WA8000000022362		

Map ID:	460		
Fid:	11402	Lerootid:	55039
Srcrootid:	9147	Pwsid:	08267
Srcnum:	01	Pwssrcid:	0826701
Systemname:	OLIVER WELL	Systemgrou:	B
Systemtype:	GRPB	Region:	EA
County:	YAKIMA	Smaid:	Not Reported
Ftrespopul:	12	Resconnect:	5
Totalconne:	5	Srcname:	WELL 1
Srctype:	W	Srcusecode:	P
Srcwelldep:	999	Township:	13
Range :	19E	Section:	23
Qtrqtrsect:	NESW		
Longitude:	-120.411909		
Latitude:	46.600749		
Latlongmet:	QtrQtrSection	Srcsuscept:	U
Srcvulnioc:	Not Reported	Srcvulnvoc:	Not Reported
Srcvulnsoc:	Not Reported	Doewelltag:	Not Reported
Srctot6mo:	0	Srctot1yr:	0
Srctot5yr:	0	Srctot10yr:	0
Protection:	Assigned	Pricontact:	5094539382

Priconta 1:	Not Reported	Priconta 2:	601 TERRACE HEIGHTS DR
Priconta 3:	YAKIMA	Priconta 4:	WA
Priconta 5:	98901		
Priconta 6:	Not Reported		
Pwseffecti:	04-MAR-02	Pwsstatusi:	A
Pwsinactiv:	Not Reported	Srcstatusi:	A
Srceffecti:	04-MAR-02	Srcinactiv:	Not Reported
Floodzonei:	N	Priconta 7:	GARY OLIVER
Srcswinflu:	U	Latlongdat:	Not Reported
Site id:	WA8000000011403		

Map ID:	475		
Fid:	22898	Lerootid:	67481
Srcrootid:	26443	Pwsid:	99150
Srcnum:	03	Pwssrcid:	9915003
Systemname:	YAKIMA WATER DIVISION, CITY OF	Systemgrou:	A
Systemtype:	Comm	Region:	EA
County:	YAKIMA	Smaid:	Not Reported
Ftrespopul:	65238	Resconnect:	25529
Totalconne:	27593	Srcname:	KIWANIS PARK
Srctype:	W	Srcusecode:	S
Srcwelldep:	698	Township:	13
Range :	19E	Section:	20
Qtrqtrsect:	SWNW		
Longitude:	-120.486341		
Latitude:	46.599764		
Latlongmet:	GPS	Srcsuscept:	L
Srcvulnioc:	M	Srcvulnvoc:	L
Srcvulnsoc:	L	Doewelltag:	Not Reported
Srctot6mo:	360	Srctot1yr:	510
Srctot5yr:	1140	Srctot10yr:	1610
Protection:	Model	Pricontact:	5095756204
Priconta 1:	Not Reported	Priconta 2:	2301 FRUITVALE BLVD
Priconta 3:	YAKIMA	Priconta 4:	WA
Priconta 5:	989021225		
Priconta 6:	david.brown@yakimawa.gov		
Pwseffecti:	01-JAN-70	Pwsstatusi:	A
Pwsinactiv:	Not Reported	Srcstatusi:	A
Srceffecti:	01-JAN-70	Srcinactiv:	Not Reported
Floodzonei:	N	Priconta 7:	DAVID BROWN
Srcswinflu:	U	Latlongdat:	Not Reported
Site id:	WA8000000022899		

Map ID:	470		
Fid:	30214	Lerootid:	67474
Srcrootid:	26432	Pwsid:	99114
Srcnum:	01	Pwssrcid:	9911401
Systemname:	Ice Rink, The	Systemgrou:	A
Systemtype:	TNC	Region:	EA
County:	YAKIMA	Smaid:	Not Reported
Ftrespopul:	0	Resconnect:	0
Totalconne:	1	Srcname:	WELL 1
Srctype:	W	Srcusecode:	P
Srcwelldep:	40	Township:	13

GEOCHECK VERSION 2.1
STATE DATABASE WELL INFORMATION

Range :	19E	Section:	20
Qtrqtrsect:	Not Reported		
Longitude:	-120.476		
Latitude:	46.59965		
Latlongmet:	SECTION	Srcsuscept:	N
Srcvulnioc:	H	Srcvulnvoc:	H
Srcvulnsoc:	X	Doewelltag:	Not Reported
Srctot6mo:	0	Srctot1yr:	0
Srctot5yr:	0	Srctot10yr:	0
Protection:	Assigned	Pricontact:	50957-484
Priconta 1:	YAKIMA AMATUER YOUTH HOCKEY	Priconta 2:	PO BOX 10682
Priconta 3:	YAKIMA	Priconta 4:	WA
Priconta 5:	98909		
Priconta 6:	Not Reported		
Pwseffecti:	01-JAN-70	Pwsstatusi:	A
Pwsinactiv:	Not Reported	Srcstatusi:	A
Srceffecti:	01-JAN-70	Srcinactiv:	Not Reported
Floodzonei:	Y	Priconta 7:	DANE PJERONE
Srcswinflu:	U	Latlongdat:	Not Reported
Site id:	WA8000000030215		

Map ID:	480		
Fid:	14518	Lerootid:	60655
Srcrootid:	16547	Pwsid:	36845
Srcnum:	01	Pwssrcid:	3684501
Systemname:	JOHNSON MOBILE COURT	Systemgrou:	B
Systemtype:	GRPB	Region:	EA
County:	YAKIMA	Smaid:	Not Reported
Ftrespopul:	10	Resconnect:	4
Totalconne:	4	Srcname:	WELL 01
Srctype:	W	Srcusecode:	P
Srcwelldep:	20	Township:	13
Range :	19E	Section:	21
Qtrqtrsect:	Not Reported		
Longitude:	-120.455		
Latitude:	46.59937		
Latlongmet:	SECTION	Srcsuscept:	U
Srcvulnioc:	Not Reported	Srcvulnvoc:	Not Reported
Srcvulnsoc:	Not Reported	Doewelltag:	Not Reported
Srctot6mo:	0	Srctot1yr:	0
Srctot5yr:	0	Srctot10yr:	0
Protection:	Assigned	Pricontact:	0000000000
Priconta 1:	Not Reported	Priconta 2:	RT 1 BOX 631
Priconta 3:	YAKIMA	Priconta 4:	WA
Priconta 5:	98901		
Priconta 6:	Not Reported		
Pwseffecti:	01-JAN-70	Pwsstatusi:	A
Pwsinactiv:	Not Reported	Srcstatusi:	A
Srceffecti:	01-JAN-70	Srcinactiv:	Not Reported
Floodzonei:	Y	Priconta 7:	PRIMARY CONTACT WS# 36845 JOHNSON M
Srcswinflu:	U	Latlongdat:	Not Reported
Site id:	WA8000000014519		

GEOCHECK VERSION 2.1
STATE DATABASE WELL INFORMATION

Map ID:	480		
Fid:	22897	Lerootid:	67476
Srcrootid:	26436	Pwsid:	99120
Srcnum:	03	Pwssrcid:	9912003
Systemname:	YAKIMA STATE PARK	Systemgrou:	B
Systemtype:	GRPB	Region:	EA
County:	YAKIMA	Smaid:	Not Reported
Ftrespopul:	0	Resconnect:	0
Totalconne:	1	Srcname:	WELL 3
Srctype:	W	Srcusecode:	P
Srcwelldep:	0	Township:	13
Range :	19E	Section:	21
Qtrqtrsect:	Not Reported		
Longitude:	-120.455		
Latitude:	46.59937		
Latlongmet:	Section	Srcsuscept:	U
Srcvulnioc:	Not Reported	Srcvulnvoc:	Not Reported
Srcvulnsoc:	Not Reported	Doewelltag:	Not Reported
Srctot6mo:	0	Srctot1yr:	0
Srctot5yr:	0	Srctot10yr:	0
Protection:	Assigned	Pricontact:	5096654311
Priconta 1:	EASTERN REGION	Priconta 2:	270 9TH STREET, SUITE 200
Priconta 3:	EAST WENATCHEE	Priconta 4:	WA
Priconta 5:	98802		
Priconta 6:	barry.benbow@parks.wa.gov		
Pwseffecti:	05-JAN-98	Pwsstatusi:	I
Pwsinactiv:	05-JAN-98	Srcstatusi:	I
Srceffecti:	01-JAN-70	Srcinactiv:	05-JAN-98
Floodzonei:	Y	Priconta 7:	BARRY BENBOW
Srcswinflu:	U	Latlongdat:	Not Reported
Site id:	WA8000000022898		

Map ID:	460		
Fid:	10635	Lerootid:	59298
Srcrootid:	14864	Pwsid:	29481
Srcnum:	01	Pwssrcid:	2948101
Systemname:	LOCUST AVENUE WATER USERS	Systemgrou:	B
Systemtype:	GRPB	Region:	EA
County:	YAKIMA	Smaid:	Not Reported
Ftrespopul:	5	Resconnect:	2
Totalconne:	2	Srcname:	WELL
Srctype:	W	Srcusecode:	P
Srcwelldep:	100	Township:	13
Range :	19E	Section:	23
Qtrqtrsect:	NWSW		
Longitude:	-120.413		
Latitude:	46.59909		
Latlongmet:	SECTION	Srcsuscept:	H
Srcvulnioc:	H	Srcvulnvoc:	H
Srcvulnsoc:	U	Doewelltag:	Not Reported
Srctot6mo:	0	Srctot1yr:	0
Srctot5yr:	0	Srctot10yr:	0
Protection:	Assigned	Pricontact:	5094576917

Priconta 1:	Not Reported	Priconta 2:	605 LOCUST AVE
Priconta 3:	YAKIMA	Priconta 4:	WA
Priconta 5:	98901		
Priconta 6:	Not Reported		
Pwseffecti:	01-APR-85	Pwsstatusi:	A
Pwsinactiv:	Not Reported	Srcstatusi:	A
Srceffecti:	01-JAN-70	Srcinactiv:	Not Reported
Floodzonei:	N	Priconta 7:	HAZEL WEATHERS
Srcswinflu:	U	Latlongdat:	Not Reported
Site id:	WA8000000010636		

Map ID:	420		
Fid:	16419	Lerootid:	63001
Srcrootid:	19598	Pwsid:	52154
Srcnum:	01	Pwssrcid:	5215401
Systemname:	MCAULAYS HOME SITES	Systemgrou:	A
Systemtype:	Comm	Region:	EA
County:	YAKIMA	Smaid:	Not Reported
Ftrespopul:	58	Resconnect:	23
Totalconne:	23	Srcname:	WELL #1 - AFK942
Srctype:	W	Srcusecode:	P
Srcwelldep:	225	Township:	13
Range :	19E	Section:	22
Qtrqtrsect:	NWSW		
Longitude:	-120.443957		
Latitude:	46.598194		
Latlongmet:	GPS	Srcsuscept:	M
Srcvulnioc:	M	Srcvulnvoc:	M
Srcvulnsoc:	M	Doewelltag:	AFK942
Srctot6mo:	220	Srctot1yr:	310
Srctot5yr:	700	Srctot10yr:	980
Protection:	CFR	Pricontact:	5099615711
Priconta 1:	Not Reported	Priconta 2:	504 JUSTICE DR
Priconta 3:	YAKIMA	Priconta 4:	WA
Priconta 5:	98901		
Priconta 6:	ldrichins@yahoo.com		
Pwseffecti:	01-JUL-78	Pwsstatusi:	A
Pwsinactiv:	Not Reported	Srcstatusi:	A
Srceffecti:	01-JAN-70	Srcinactiv:	Not Reported
Floodzonei:	N	Priconta 7:	LISA RICHINS
Srcswinflu:	U	Latlongdat:	Not Reported
Site id:	WA8000000016420		

Map ID:	420		
Fid:	16944	Lerootid:	63706
Srcrootid:	20538	Pwsid:	56526
Srcnum:	01	Pwssrcid:	5652601
Systemname:	RUSSELL WELL, DON	Systemgrou:	B
Systemtype:	GRPB	Region:	EA
County:	YAKIMA	Smaid:	Not Reported
Ftrespopul:	8	Resconnect:	3
Totalconne:	3	Srcname:	WELL 1
Srctype:	W	Srcusecode:	P
Srcwelldep:	175	Township:	13

GEOCHECK VERSION 2.1
STATE DATABASE WELL INFORMATION

Range :	19E	Section:	23
Qtrqtrsect:	NWSW		
Longitude:	-120.421743		
Latitude:	46.59785		
Latlongmet:	GPS	Srcsuscept:	N
Srcvulnioc:	U	Srcvulnvoc:	H
Srcvulnsoc:	X	Doewelltag:	Not Reported
Srctot6mo:	0	Srctot1yr:	0
Srctot5yr:	0	Srctot10yr:	0
Protection:	Assigned	Pricontact:	5094576341
Priconta 1:	Not Reported	Priconta 2:	505 LOCUST
Priconta 3:	YAKIMA	Priconta 4:	WA
Priconta 5:	98901		
Priconta 6:	Not Reported		
Pwseffecti:	01-FEB-89	Pwsstatusi:	A
Pwsinactiv:	Not Reported	Srcstatusi:	A
Srceffecti:	01-JAN-70	Srcinactiv:	Not Reported
Floodzonei:	N	Priconta 7:	SHARON RUSSELL
Srcswinflu:	U	Latlongdat:	Not Reported
Site id:	WA8000000016945		

Map ID:	470		
Fid:	8276	Lerootid:	90875
Srcrootid:	31080	Pwsid:	AC145
Srcnum:	01	Pwssrcid:	AC14501
Systemname:	Vaca Well	Systemgrou:	B
Systemtype:	GRPB	Region:	EA
County:	YAKIMA	Smaid:	Not Reported
Ftrespopul:	0	Resconnect:	0
Totalconne:	1	Srcname:	WELL #1 - APT853
Srctype:	W	Srcusecode:	P
Srcwelldep:	0	Township:	13
Range :	19E	Section:	20
Qtrqtrsect:	SENE		
Longitude:	-120.479		
Latitude:	46.59784		
Latlongmet:	QtrQtrSe	Srcsuscept:	U
Srcvulnioc:	Not Reported	Srcvulnvoc:	Not Reported
Srcvulnsoc:	Not Reported	Doewelltag:	APT853
Srctot6mo:	0	Srctot1yr:	0
Srctot5yr:	0	Srctot10yr:	0
Protection:	Assigned	Pricontact:	5099307858
Priconta 1:	Not Reported	Priconta 2:	421 VICTORY LANE
Priconta 3:	YAKIMA	Priconta 4:	WA
Priconta 5:	98901		
Priconta 6:	Not Reported		
Pwseffecti:	02-SEP-08	Pwsstatusi:	A
Pwsinactiv:	Not Reported	Srcstatusi:	A
Srceffecti:	02-SEP-08	Srcinactiv:	Not Reported
Floodzonei:	N	Priconta 7:	RAMON & ALMA VACA
Srcswinflu:	Not Reported	Latlongdat:	Not Reported
Site id:	WA8000000008277		

GEOCHECK VERSION 2.1
STATE DATABASE WELL INFORMATION

Map ID:	420		
Fid:	30002	Lerootid:	63814
Srcrootid:	20684	Pwsid:	57198
Srcnum:	01	Pwssrcid:	5719801
Systemname:	MOUNTAINVIEW DOMESTIC WATER	Systemgrou:	B
Systemtype:	GRPB	Region:	EA
County:	YAKIMA	Smaid:	Not Reported
Ftrespopul:	13	Resconnect:	6
Totalconne:	6	Srcname:	WELL #1
Srctype:	W	Srcusecode:	P
Srcwelldep:	148	Township:	13
Range :	19E	Section:	22
Qtrqtrsect:	SENW		
Longitude:	-120.442		
Latitude:	46.59734		
Latlongmet:	QtrQtrSe	Srcsuscept:	U
Srcvulnioc:	Not Reported	Srcvulnvoc:	Not Reported
Srcvulnsoc:	Not Reported	Doewelltag:	Not Reported
Srctot6mo:	0	Srctot1yr:	0
Srctot5yr:	0	Srctot10yr:	0
Protection:	Assigned	Pricontact:	5094520409
Priconta 1:	Not Reported	Priconta 2:	4312 KROUM
Priconta 3:	YAKIMA	Priconta 4:	WA
Priconta 5:	98901		
Priconta 6:	Not Reported		
Pwseffecti:	01-JAN-70	Pwsstatusi:	A
Pwsinactiv:	Not Reported	Srcstatusi:	A
Srceffecti:	01-JAN-70	Srcinactiv:	Not Reported
Floodzonei:	N	Priconta 7:	WARREN ROBINS
Srcswinflu:	U	Latlongdat:	Not Reported
Site id:	WA8000000030003		

Map ID:	420		
Fid:	22574	Lerootid:	50904
Srcrootid:	4591	Pwsid:	04132
Srcnum:	01	Pwssrcid:	0413201
Systemname:	COUNTRY TERRACE ESTATES	Systemgrou:	B
Systemtype:	GRPB	Region:	EA
County:	YAKIMA	Smaid:	Not Reported
Ftrespopul:	24	Resconnect:	7
Totalconne:	7	Srcname:	WELL #1
Srctype:	W	Srcusecode:	P
Srcwelldep:	280	Township:	13
Range :	19E	Section:	22
Qtrqtrsect:	SENE		
Longitude:	-120.437		
Latitude:	46.59732		
Latlongmet:	QtrQtrSe	Srcsuscept:	U
Srcvulnioc:	Not Reported	Srcvulnvoc:	Not Reported
Srcvulnsoc:	Not Reported	Doewelltag:	Not Reported
Srctot6mo:	0	Srctot1yr:	0
Srctot5yr:	0	Srctot10yr:	0
Protection:	Assigned	Pricontact:	5098655900

Priconta 1:	Not Reported	Priconta 2:	5505 GARDEN TERRACE LANE
Priconta 3:	YAKIMA	Priconta 4:	WA
Priconta 5:	98901		
Priconta 6:	Not Reported		
Pwseffecti:	13-DEC-94	Pwsstatusi:	A
Pwsinactiv:	Not Reported	Srcstatusi:	A
Srceffecti:	13-DEC-94	Srcinactiv:	Not Reported
Floodzonei:	N	Priconta 7:	RICK BEGHTOL
Srcswinflu:	U	Latlongdat:	Not Reported
Site id:	WA8000000022575		

Map ID:	420		
Fid:	1753	Lerootid:	48224
Srcrootid:	1618	Pwsid:	01452
Srcnum:	01	Pwssrcid:	0145201
Systemname:	TRENEER WATER COMPANY	Systemgrou:	B
Systemtype:	GRPB	Region:	EA
County:	YAKIMA	Smaid:	Not Reported
Ftrespopul:	14	Resconnect:	4
Totalconne:	4	Srcname:	WELL #1
Srctype:	W	Srcusecode:	P
Srcwelldep:	100	Township:	13
Range :	19E	Section:	22
Qtrqtrsect:	SWNW		
Longitude:	-120.432		
Latitude:	46.59729		
Latlongmet:	QtrQtrSe	Srcsuscept:	U
Srcvulnioc:	Not Reported	Srcvulnvoc:	Not Reported
Srcvulnsoc:	Not Reported	Doewelltag:	Not Reported
Srctot6mo:	0	Srctot1yr:	0
Srctot5yr:	0	Srctot10yr:	0
Protection:	Assigned	Pricontact:	5094576070
Priconta 1:	Not Reported	Priconta 2:	4112 KROUM RD
Priconta 3:	YAKIMA	Priconta 4:	WA
Priconta 5:	98901		
Priconta 6:	Not Reported		
Pwseffecti:	01-APR-80	Pwsstatusi:	A
Pwsinactiv:	Not Reported	Srcstatusi:	A
Srceffecti:	01-JAN-70	Srcinactiv:	Not Reported
Floodzonei:	N	Priconta 7:	TROY VOYLES
Srcswinflu:	U	Latlongdat:	Not Reported
Site id:	WA8000000001754		

Map ID:	420		
Fid:	2538	Lerootid:	51294
Srcrootid:	28093	Pwsid:	04522
Srcnum:	03	Pwssrcid:	0452203
Systemname:	TRENEER ADDITION WATER CO	Systemgrou:	B
Systemtype:	GRPB	Region:	EA
County:	YAKIMA	Smaid:	Not Reported
Ftrespopul:	20	Resconnect:	9
Totalconne:	9	Srcname:	WELL
Srctype:	W	Srcusecode:	P
Srcwelldep:	71	Township:	13

GEOCHECK VERSION 2.1
STATE DATABASE WELL INFORMATION

Range :	19E	Section:	22
Qtrqtrsect:	SWNW		
Longitude:	-120.432		
Latitude:	46.59729		
Latlongmet:	QtrQtrSe	Srcsuscept:	U
Srcvulnioc:	Not Reported	Srcvulnvoc:	Not Reported
Srcvulnsoc:	Not Reported	Doewelltag:	Not Reported
Srctot6mo:	0	Srctot1yr:	0
Srctot5yr:	0	Srctot10yr:	0
Protection:	Assigned	Pricontact:	5094576070
Priconta 1:	Not Reported	Priconta 2:	4112 KROUM RD
Priconta 3:	YAKIMA	Priconta 4:	WA
Priconta 5:	98901		
Priconta 6:	Not Reported		
Pwseffecti:	01-JAN-95	Pwsstatusi:	A
Pwsinactiv:	Not Reported	Srcstatusi:	I
Srceffecti:	25-APR-03	Srcinactiv:	24-JUN-03
Floodzonei:	N	Priconta 7:	TROY VOYLES
Srcswinflu:	N	Latlongdat:	Not Reported
Site id:	WA8000000002539		

Map ID:	420		
Fid:	1917	Lerootid:	48224
Srcrootid:	1619	Pwsid:	01452
Srcnum:	02	Pwssrcid:	0145202
Systemname:	TRENEER WATER COMPANY	Systemgrou:	B
Systemtype:	GRPB	Region:	EA
County:	YAKIMA	Smaid:	Not Reported
Ftrespopul:	14	Resconnect:	4
Totalconne:	4	Srcname:	NONEXISTENT WELL
Srctype:	W	Srcusecode:	P
Srcwelldep:	95	Township:	13
Range :	19E	Section:	22
Qtrqtrsect:	SWNW		
Longitude:	-120.432		
Latitude:	46.59729		
Latlongmet:	QtrQtrSe	Srcsuscept:	U
Srcvulnioc:	Not Reported	Srcvulnvoc:	Not Reported
Srcvulnsoc:	Not Reported	Doewelltag:	Not Reported
Srctot6mo:	0	Srctot1yr:	0
Srctot5yr:	0	Srctot10yr:	0
Protection:	Assigned	Pricontact:	5094576070
Priconta 1:	Not Reported	Priconta 2:	4112 KROUM RD
Priconta 3:	YAKIMA	Priconta 4:	WA
Priconta 5:	98901		
Priconta 6:	Not Reported		
Pwseffecti:	01-APR-80	Pwsstatusi:	A
Pwsinactiv:	Not Reported	Srcstatusi:	I
Srceffecti:	01-JAN-70	Srcinactiv:	08-OCT-03
Floodzonei:	N	Priconta 7:	TROY VOYLES
Srcswinflu:	U	Latlongdat:	Not Reported
Site id:	WA8000000001918		

GEOCHECK VERSION 2.1
STATE DATABASE WELL INFORMATION

Map ID:	420		
Fid:	728	Lerootid:	48224
Srcrootid:	1620	Pwsid:	01452
Srcnum:	03	Pwssrcid:	0145203
Systemname:	TRENEER WATER COMPANY	Systemgrou:	B
Systemtype:	GRPB	Region:	EA
County:	YAKIMA	Smaid:	Not Reported
Ftrespopul:	14	Resconnect:	4
Totalconne:	4	Srcname:	NONEXISTENT WELL
Srctype:	W	Srcusecode:	P
Srcwelldep:	93	Township:	13
Range :	19E	Section:	22
Qtrqtrsect:	SWNW		
Longitude:	-120.432		
Latitude:	46.59729		
Latlongmet:	QtrQtrSe	Srcsuscept:	U
Srcvulnioc:	Not Reported	Srcvulnvoc:	Not Reported
Srcvulnsoc:	Not Reported	Doewelltag:	Not Reported
Srctot6mo:	0	Srctot1yr:	0
Srctot5yr:	0	Srctot10yr:	0
Protection:	Assigned	Pricontact:	5094576070
Priconta 1:	Not Reported	Priconta 2:	4112 KROUM RD
Priconta 3:	YAKIMA	Priconta 4:	WA
Priconta 5:	98901		
Priconta 6:	Not Reported		
Pwseffecti:	01-APR-80	Pwsstatusi:	A
Pwsinactiv:	Not Reported	Srcstatusi:	I
Srceffecti:	01-JAN-70	Srcinactiv:	08-OCT-03
Floodzonei:	N	Priconta 7:	TROY VOYLES
Srcswinflu:	U	Latlongdat:	Not Reported
Site id:	WA8000000000729		

Map ID:	420		
Fid:	7328	Lerootid:	51294
Srcrootid:	5010	Pwsid:	04522
Srcnum:	01	Pwssrcid:	0452201
Systemname:	TRENEER ADDITION WATER CO	Systemgrou:	B
Systemtype:	GRPB	Region:	EA
County:	YAKIMA	Smaid:	Not Reported
Ftrespopul:	20	Resconnect:	9
Totalconne:	9	Srcname:	WELL #2
Srctype:	W	Srcusecode:	P
Srcwelldep:	95	Township:	13
Range :	19E	Section:	22
Qtrqtrsect:	SWNW		
Longitude:	-120.432		
Latitude:	46.59729		
Latlongmet:	QtrQtrSe	Srcsuscept:	U
Srcvulnioc:	Not Reported	Srcvulnvoc:	Not Reported
Srcvulnsoc:	Not Reported	Doewelltag:	Not Reported
Srctot6mo:	0	Srctot1yr:	0
Srctot5yr:	0	Srctot10yr:	0
Protection:	Assigned	Pricontact:	5094576070

Priconta 1:	Not Reported	Priconta 2:	4112 KROUM RD
Priconta 3:	YAKIMA	Priconta 4:	WA
Priconta 5:	98901		
Priconta 6:	Not Reported		
Pwseffecti:	01-JAN-95	Pwsstatusi:	A
Pwsinactiv:	Not Reported	Srcstatusi:	A
Srceffecti:	07-JUN-95	Srcinactiv:	Not Reported
Floodzonei:	N	Priconta 7:	TROY VOYLES
Srcswinflu:	U	Latlongdat:	Not Reported
Site id:	WA8000000007329		

Map ID:	420		
Fid:	6322	Lerootid:	58673
Srcrootid:	14043	Pwsid:	26100
Srcnum:	01	Pwssrcid:	2610001
Systemname:	43RD STREET WELL	Systemgrou:	B
Systemtype:	GRPB	Region:	EA
County:	YAKIMA	Smaid:	Not Reported
Ftrespopul:	10	Resconnect:	4
Totalconne:	4	Srcname:	WELL #1
Srctype:	W	Srcusecode:	P
Srcwelldep:	43	Township:	13
Range :	19E	Section:	22
Qtrqtrsect:	SWNW		
Longitude:	-120.432		
Latitude:	46.59729		
Latlongmet:	QtrQtrSe	Srcsuscept:	U
Srcvulnioc:	Not Reported	Srcvulnvoc:	Not Reported
Srcvulnsoc:	Not Reported	Doewelltag:	Not Reported
Srctot6mo:	0	Srctot1yr:	0
Srctot5yr:	0	Srctot10yr:	0
Protection:	Assigned	Pricontact:	5094695439
Priconta 1:	Not Reported	Priconta 2:	4213 KROUM DR
Priconta 3:	YAKIMA	Priconta 4:	WA
Priconta 5:	98901		
Priconta 6:	Not Reported		
Pwseffecti:	01-FEB-79	Pwsstatusi:	A
Pwsinactiv:	Not Reported	Srcstatusi:	A
Srceffecti:	26-AUG-98	Srcinactiv:	Not Reported
Floodzonei:	N	Priconta 7:	STEVE & JOY CRUSE
Srcswinflu:	U	Latlongdat:	Not Reported
Site id:	WA8000000006323		

Map ID:	420		
Fid:	7329	Lerootid:	51294
Srcrootid:	5011	Pwsid:	04522
Srcnum:	02	Pwssrcid:	0452202
Systemname:	TRENEER ADDITION WATER CO	Systemgrou:	B
Systemtype:	GRPB	Region:	EA
County:	YAKIMA	Smaid:	Not Reported
Ftrespopul:	20	Resconnect:	9
Totalconne:	9	Srcname:	WELL #3
Srctype:	W	Srcusecode:	P
Srcwelldep:	93	Township:	13

GEOCHECK VERSION 2.1
STATE DATABASE WELL INFORMATION

Range :	19E	Section:	22
Qtrqtrsect:	SWNW		
Longitude:	-120.432		
Latitude:	46.59729		
Latlongmet:	QtrQtrSe	Srcsuscept:	U
Srcvulnioc:	Not Reported	Srcvulnvoc:	Not Reported
Srcvulnsoc:	Not Reported	Doewelltag:	Not Reported
Srctot6mo:	0	Srctot1yr:	0
Srctot5yr:	0	Srctot10yr:	0
Protection:	Assigned	Pricontact:	5094576070
Priconta 1:	Not Reported	Priconta 2:	4112 KROUM RD
Priconta 3:	YAKIMA	Priconta 4:	WA
Priconta 5:	98901		
Priconta 6:	Not Reported		
Pwseffecti:	01-JAN-95	Pwsstatusi:	A
Pwsinactiv:	Not Reported	Srcstatusi:	A
Srceffecti:	07-JUN-95	Srcinactiv:	Not Reported
Floodzonei:	N	Priconta 7:	TROY VOYLES
Srcswinflu:	U	Latlongdat:	Not Reported
Site id:	WA8000000007330		

Map ID:	460		
Fid:	3116	Lerootid:	51897
Srcrootid:	5687	Pwsid:	05125
Srcnum:	01	Pwssrcid:	0512501
Systemname:	COLEMAN, JAMES COMMUNITY SYSTEM	Systemgrou:	B
Systemtype:	GRPB	Region:	EA
County:	YAKIMA	Smaid:	Not Reported
Ftrespopul:	10	Resconnect:	5
Totalconne:	5	Srcname:	WELL #1
Srctype:	W	Srcusecode:	P
Srcwelldep:	180	Township:	13
Range :	19E	Section:	23
Qtrqtrsect:	SWNW		
Longitude:	-120.411		
Latitude:	46.59725		
Latlongmet:	QtrQtrSe	Srcsuscept:	U
Srcvulnioc:	Not Reported	Srcvulnvoc:	Not Reported
Srcvulnsoc:	Not Reported	Doewelltag:	Not Reported
Srctot6mo:	0	Srctot1yr:	0
Srctot5yr:	0	Srctot10yr:	0
Protection:	Assigned	Pricontact:	5095751224
Priconta 1:	Not Reported	Priconta 2:	303 LOCUST AVE
Priconta 3:	YAKIMA	Priconta 4:	WA
Priconta 5:	98901		
Priconta 6:	Not Reported		
Pwseffecti:	26-MAR-96	Pwsstatusi:	A
Pwsinactiv:	Not Reported	Srcstatusi:	A
Srceffecti:	26-MAR-96	Srcinactiv:	Not Reported
Floodzonei:	N	Priconta 7:	JAMES COLEMAN
Srcswinflu:	U	Latlongdat:	Not Reported
Site id:	WA8000000003117		

GEOCHECK VERSION 2.1
STATE DATABASE WELL INFORMATION

Map ID:	460		
Fid:	10198	Lerootid:	50159
Srcrootid:	3791	Pwsid:	03387
Srcnum:	01	Pwssrcid:	0338701
Systemname:	DEREK WELL	Systemgrou:	B
Systemtype:	GRPB	Region:	EA
County:	YAKIMA	Smaid:	Not Reported
Ftrespopul:	18	Resconnect:	6
Totalconne:	6	Srcname:	MORTON WELL #1
Srctype:	W	Srcusecode:	P
Srcwelldep:	340	Township:	13
Range :	19E	Section:	23
Qtrqtrsect:	SENE		
Longitude:	-120.416		
Latitude:	46.59725		
Latlongmet:	QtrQtrSe	Srcsuscept:	H
Srcvulnioc:	L	Srcvulnvoc:	H
Srcvulnsoc:	U	Doewelltag:	Not Reported
Srctot6mo:	0	Srctot1yr:	0
Srctot5yr:	0	Srctot10yr:	0
Protection:	Assigned	Pricontact:	5098331336
Priconta 1:	Not Reported	Priconta 2:	PO BOX 1233
Priconta 3:	YAKIMA	Priconta 4:	WA
Priconta 5:	98907		
Priconta 6:	Not Reported		
Pwseffecti:	10-MAY-94	Pwsstatusi:	A
Pwsinactiv:	Not Reported	Srcstatusi:	A
Srceffecti:	10-MAY-94	Srcinactiv:	Not Reported
Floodzonei:	N	Priconta 7:	LARRY KEEN
Srcswinflu:	U	Latlongdat:	Not Reported
Site id:	WA8000000010199		

Map ID:	460		
Fid:	27746	Lerootid:	61316
Srcrootid:	17396	Pwsid:	41914
Srcnum:	01	Pwssrcid:	4191401
Systemname:	HILLTOP WATER ASSN	Systemgrou:	B
Systemtype:	GRPB	Region:	EA
County:	YAKIMA	Smaid:	Not Reported
Ftrespopul:	24	Resconnect:	9
Totalconne:	9	Srcname:	WELL #1
Srctype:	W	Srcusecode:	P
Srcwelldep:	425	Township:	13
Range :	19E	Section:	24
Qtrqtrsect:	SENW		
Longitude:	-120.4		
Latitude:	46.59724		
Latlongmet:	QtrQtrSe	Srcsuscept:	U
Srcvulnioc:	Not Reported	Srcvulnvoc:	Not Reported
Srcvulnsoc:	Not Reported	Doewelltag:	Not Reported
Srctot6mo:	0	Srctot1yr:	0
Srctot5yr:	0	Srctot10yr:	0
Protection:	Assigned	Pricontact:	5092485303

Priconta 1:	Not Reported	Priconta 2:	210 WARRIOR RD
Priconta 3:	YAKIMA	Priconta 4:	WA
Priconta 5:	98901		
Priconta 6:	Not Reported		
Pwseffecti:	01-DEC-84	Pwsstatusi:	A
Pwsinactiv:	Not Reported	Srcstatusi:	A
Srceffecti:	01-JAN-70	Srcinactiv:	Not Reported
Floodzonei:	N	Priconta 7:	CAROL ELVES
Srcswinflu:	U	Latlongdat:	Not Reported
Site id:	WA8000000027747		

Map ID:	489		
Fid:	3547	Lerootid:	53957
Srcrootid:	7910	Pwsid:	07185
Srcnum:	01	Pwssrcid:	0718501
Systemname:	BITTNER WATER ASSN	Systemgrou:	B
Systemtype:	GRPB	Region:	EA
County:	YAKIMA	Smaid:	Not Reported
Ftrespopul:	18	Resconnect:	8
Totalconne:	8	Srcname:	WELL #1
Srctype:	W	Srcusecode:	P
Srcwelldep:	365	Township:	13
Range :	19E	Section:	24
Qtrqtrsect:	SWNW		
Longitude:	-120.39		
Latitude:	46.59718		
Latlongmet:	QtrQtrSe	Srcsuscept:	H
Srcvulnioc:	H	Srcvulnvoc:	H
Srcvulnsoc:	U	Doewelltag:	Not Reported
Srctot6mo:	0	Srctot1yr:	0
Srctot5yr:	0	Srctot10yr:	0
Protection:	Assigned	Pricontact:	5094528433
Priconta 1:	Not Reported	Priconta 2:	509 BITTNER RD
Priconta 3:	YAKIMA	Priconta 4:	WA
Priconta 5:	98901		
Priconta 6:	Not Reported		
Pwseffecti:	01-JAN-70	Pwsstatusi:	A
Pwsinactiv:	Not Reported	Srcstatusi:	A
Srceffecti:	01-JAN-70	Srcinactiv:	Not Reported
Floodzonei:	N	Priconta 7:	KAREN PILON
Srcswinflu:	U	Latlongdat:	Not Reported
Site id:	WA8000000003548		

Map ID:	420		
Fid:	5327	Lerootid:	56706
Srcrootid:	11410	Pwsid:	15501
Srcnum:	01	Pwssrcid:	1550101
Systemname:	COUNTRY CLUB ESTATES HOA	Systemgrou:	A
Systemtype:	Comm	Region:	EA
County:	YAKIMA	Smaid:	Not Reported
Ftrespopul:	70	Resconnect:	37
Totalconne:	37	Srcname:	WELL #1
Srctype:	W	Srcusecode:	P
Srcwelldep:	340	Township:	13

GEOCHECK VERSION 2.1
STATE DATABASE WELL INFORMATION

Range :	19E	Section:	22
Qtrqtrsect:	NESW		
Longitude:	-120.441819		
Latitude:	46.59697		
Latlongmet:	GPS	Srcsuscept:	M
Srcvulnioc:	L	Srcvulnvoc:	M
Srcvulnsoc:	L	Doewelltag:	Not Reported
Srctot6mo:	220	Srctot1yr:	310
Srctot5yr:	700	Srctot10yr:	980
Protection:	CFR	Pricontact:	5099728310
Priconta 1:	Not Reported	Priconta 2:	512 MURRAY RD
Priconta 3:	YAKIMA	Priconta 4:	WA
Priconta 5:	98908		
Priconta 6:	Not Reported		
Pwseffecti:	01-JAN-70	Pwsstatusi:	A
Pwsinactiv:	Not Reported	Srcstatusi:	A
Srceffecti:	01-JAN-70	Srcinactiv:	Not Reported
Floodzonei:	N	Priconta 7:	GARY JOHNSON
Srcswinflu:	U	Latlongdat:	Not Reported
Site id:	WA8000000005328		

Map ID:	483		
Fid:	19013	Lerootid:	83332
Srcrootid:	28937	Pwsid:	AA839
Srcnum:	01	Pwssrcid:	AA83901
Systemname:	Diamond Freight	Systemgrou:	B
Systemtype:	GRPB	Region:	EA
County:	YAKIMA	Smaid:	Not Reported
Ftrespopul:	0	Resconnect:	0
Totalconne:	1	Srcname:	WELL #1 - ALF065
Srctype:	W	Srcusecode:	P
Srcwelldep:	110	Township:	13
Range :	19E	Section:	21
Qtrqtrsect:	NWSW		
Longitude:	-120.4618		
Latitude:	46.59685		
Latlongmet:	GPS	Srcsuscept:	H
Srcvulnioc:	H	Srcvulnvoc:	H
Srcvulnsoc:	U	Doewelltag:	AFL065
Srctot6mo:	0	Srctot1yr:	0
Srctot5yr:	0	Srctot10yr:	0
Protection:	Assigned	Pricontact:	50953-137
Priconta 1:	Not Reported	Priconta 2:	645 KEYS RD
Priconta 3:	YAKIMA	Priconta 4:	WA
Priconta 5:	98901		
Priconta 6:	Not Reported		
Pwseffecti:	18-OCT-04	Pwsstatusi:	A
Pwsinactiv:	Not Reported	Srcstatusi:	A
Srceffecti:	18-OCT-04	Srcinactiv:	Not Reported
Floodzonei:	Y	Priconta 7:	GEORGE KAPELLAS
Srcswinflu:	Not Reported	Latlongdat:	Not Reported
Site id:	WA8000000019014		

GEOCHECK VERSION 2.1
STATE DATABASE WELL INFORMATION

Map ID:	471		
Fid:	26503	Lerootid:	55051
Srcrootid:	9165	Pwsid:	08279
Srcnum:	01	Pwssrcid:	0827901
Systemname:	MAID O CLOVER CORP	Systemgrou:	A
Systemtype:	TNC	Region:	EA
County:	YAKIMA	Smaid:	Not Reported
Ftrespopul:	0	Resconnect:	0
Totalconne:	2	Srcname:	WELL #1
Srctype:	W	Srcusecode:	P
Srcwelldep:	2200	Township:	13
Range :	18E	Section:	24
Qtrqtrsect:	SE		
Longitude:	-120.51379		
Latitude:	46.59674		
Latlongmet:	GPS	Srcsuscept:	H
Srcvulnioc:	H	Srcvulnvoc:	H
Srcvulnsoc:	U	Doewelltag:	Not Reported
Srctot6mo:	0	Srctot1yr:	0
Srctot5yr:	0	Srctot10yr:	0
Protection:	Assigned	Pricontact:	5092490335
Priconta 1:	Not Reported	Priconta 2:	207 S 6TH AVE
Priconta 3:	YAKIMA	Priconta 4:	WA
Priconta 5:	98902		
Priconta 6:	Not Reported		
Pwseffecti:	30-SEP-10	Pwsstatusi:	I
Pwsinactiv:	30-SEP-10	Srcstatusi:	I
Srceffecti:	01-OCT-01	Srcinactiv:	30-SEP-10
Floodzonei:	N	Priconta 7:	GUY LOUDEN
Srcswinflu:	U	Latlongdat:	23-JAN-09
Site id:	WA8000000026504		

Map ID:	494		
Fid:	12967	Lerootid:	96146
Srcrootid:	32413	Pwsid:	AC975
Srcnum:	01	Pwssrcid:	AC97501
Systemname:	Yak Co Mosquito Control District	Systemgrou:	B
Systemtype:	GRPB	Region:	EA
County:	YAKIMA	Smaid:	Not Reported
Ftrespopul:	0	Resconnect:	0
Totalconne:	1	Srcname:	YCMD WELL #1
Srctype:	W	Srcusecode:	P
Srcwelldep:	0	Township:	13
Range :	19	Section:	21
Qtrqtrsect:	NWSE		
Longitude:	-120.44861		
Latitude:	46.59611		
Latlongmet:	Not Reported	Srcsuscept:	U
Srcvulnioc:	Not Reported	Srcvulnvoc:	Not Reported
Srcvulnsoc:	Not Reported	Doewelltag:	Not Reported
Srctot6mo:	0	Srctot1yr:	0
Srctot5yr:	0	Srctot10yr:	0
Protection:	Assigned	Pricontact:	5094521890

GEOCHECK VERSION 2.1
STATE DATABASE WELL INFORMATION

Priconta 1:	YAKIMA COUNTY MOSQUITO CONTROL DIST	Priconta 2:	618 S 41ST ST
Priconta 3:	YAKIMA	Priconta 4:	WA
Priconta 5:	Not Reported		
Priconta 6:	Not Reported		
Pwseffecti:	23-JAN-13	Pwsstatusi:	A
Pwsinactiv:	Not Reported	Srcstatusi:	A
Srceffecti:	23-JAN-13	Srcinactiv:	Not Reported
Floodzonei:	Not Reported	Priconta 7:	STEVE INGALLS
Srcswinflu:	Not Reported	Latlongdat:	Not Reported
Site id:	WA8000000012968		

Map ID:	497		
Fid:	27808	Lerootid:	67476
Srcrootid:	26435	Pwsid:	99120
Srcnum:	02	Pwssrcid:	9912002
Systemname:	YAKIMA STATE PARK	Systemgrou:	B
Systemtype:	GRPB	Region:	EA
County:	YAKIMA	Smaid:	Not Reported
Ftrespopul:	0	Resconnect:	0
Totalconne:	1	Srcname:	WELL 2
Srctype:	W	Srcusecode:	P
Srcwelldep:	0	Township:	13
Range :	19E	Section:	21
Qtrqtrsect:	SESW		
Longitude:	-120.458		
Latitude:	46.59394		
Latlongmet:	QtrQtrSe	Srcsuscept:	U
Srcvulnioc:	Not Reported	Srcvulnvoc:	Not Reported
Srcvulnsoc:	Not Reported	Doewelltag:	Not Reported
Srctot6mo:	0	Srctot1yr:	0
Srctot5yr:	0	Srctot10yr:	0
Protection:	Assigned	Pricontact:	5096654311
Priconta 1:	EASTERN REGION	Priconta 2:	270 9TH STREET, SUITE 200
Priconta 3:	EAST WENATCHEE	Priconta 4:	WA
Priconta 5:	98802		
Priconta 6:	barry.benbow@parks.wa.gov		
Pwseffecti:	05-JAN-98	Pwsstatusi:	I
Pwsinactiv:	05-JAN-98	Srcstatusi:	I
Srceffecti:	01-JAN-70	Srcinactiv:	05-JAN-98
Floodzonei:	Y	Priconta 7:	BARRY BENBOW
Srcswinflu:	U	Latlongdat:	Not Reported
Site id:	WA8000000027809		

Map ID:	460		
Fid:	31081	Lerootid:	89895
Srcrootid:	30812	Pwsid:	AB968
Srcnum:	01	Pwssrcid:	AB96801
Systemname:	Yak Co - Norman Water	Systemgrou:	B
Systemtype:	GRPB	Region:	EA
County:	YAKIMA	Smaid:	117
Ftrespopul:	3	Resconnect:	1
Totalconne:	1	Srcname:	WELL #1
Srctype:	W	Srcusecode:	P
Srcwelldep:	221	Township:	13

GEOCHECK VERSION 2.1
STATE DATABASE WELL INFORMATION

Range :	19E	Section:	23
Qtrqtrsect:	SWSW		
Longitude:	-120.406		
Latitude:	46.59361		
Latlongmet:	QtrQtrSe	Srcsuscept:	H
Srcvulnioc:	H	Srcvulnvoc:	H
Srcvulnsoc:	U	Doewelltag:	Not Reported
Srctot6mo:	0	Srctot1yr:	0
Srctot5yr:	0	Srctot10yr:	0
Protection:	Assigned	Pricontact:	5095742300
Priconta 1:	YAKIMA CO PUBLIC SERVICES DEPT	Priconta 2:	128 N 2ND ST - 4TH FLOOR COURTHOUSE
Priconta 3:	YAKIMA	Priconta 4:	WA
Priconta 5:	98901		
Priconta 6:	joe.stump@co.yakima.wa.us		
Pwseffecti:	04-MAR-08	Pwsstatusi:	A
Pwsinactiv:	Not Reported	Srcstatusi:	A
Srceffecti:	04-MAR-08	Srcinactiv:	Not Reported
Floodzonei:	N	Priconta 7:	JOE STUMP
Srcswinflu:	Not Reported	Latlongdat:	Not Reported
Site id:	WA8000000031082		

Map ID:	500		
Fid:	29087	Lerootid:	97397
Srcrootid:	32650	Pwsid:	AD114
Srcnum:	01	Pwssrcid:	AD11401
Systemname:	YAK CO - Horizon View	Systemgrou:	B
Systemtype:	GRPB	Region:	EA
County:	YAKIMA	Smaid:	117
Ftrespopul:	16	Resconnect:	8
Totalconne:	8	Srcname:	WELL #1 - BJF207
Srctype:	W	Srcusecode:	P
Srcwelldep:	202	Township:	13
Range :	19E	Section:	23
Qtrqtrsect:	SESW		
Longitude:	-120.411956		
Latitude:	46.593452		
Latlongmet:	QtrQtrSection	Srcsuscept:	U
Srcvulnioc:	Not Reported	Srcvulnvoc:	Not Reported
Srcvulnsoc:	Not Reported	Doewelltag:	BJF207
Srctot6mo:	0	Srctot1yr:	0
Srctot5yr:	0	Srctot10yr:	0
Protection:	Assigned	Pricontact:	5095742300
Priconta 1:	YAKIMA CO PUBLIC SERVICES DEPT	Priconta 2:	128 N 2ND ST - 4TH FLOOR COURTHOUSE
Priconta 3:	YAKIMA	Priconta 4:	WA
Priconta 5:	Not Reported		
Priconta 6:	joe.stump@co.yakima.wa.us		
Pwseffecti:	10-DEC-13	Pwsstatusi:	A
Pwsinactiv:	Not Reported	Srcstatusi:	A
Srceffecti:	10-DEC-13	Srcinactiv:	Not Reported
Floodzonei:	Not Reported	Priconta 7:	JOE STUMP
Srcswinflu:	Not Reported	Latlongdat:	01-SEP-14
Site id:	WA8000000029088		

GEOCHECK VERSION 2.1
STATE DATABASE WELL INFORMATION

Map ID:	501		
Fid:	28789	Lerootid:	52764
Srcrootid:	6632	Pwsid:	05992
Srcnum:	01	Pwssrcid:	0599201
Systemname:	SODEN WELL	Systemgrou:	B
Systemtype:	GRPB	Region:	EA
County:	YAKIMA	Smaid:	Not Reported
Ftrespopul:	5	Resconnect:	2
Totalconne:	2	Srcname:	WELL 01
Srctype:	W	Srcusecode:	P
Srcwelldep:	140	Township:	13
Range :	19E	Section:	23
Qtrqtrsect:	SWSW		
Longitude:	-120.422386		
Latitude:	46.593429		
Latlongmet:	QtrQtrSection	Srcsuscept:	U
Srcvulnioc:	Not Reported	Srcvulnvoc:	Not Reported
Srcvulnsoc:	Not Reported	Doewelltag:	Not Reported
Srctot6mo:	0	Srctot1yr:	0
Srctot5yr:	0	Srctot10yr:	0
Protection:	Assigned	Pricontact:	0000000000
Priconta 1:	Not Reported	Priconta 2:	RT 1 BOX 471
Priconta 3:	YAKIMA	Priconta 4:	WA
Priconta 5:	98901		
Priconta 6:	Not Reported		
Pwseffecti:	01-FEB-81	Pwsstatusi:	A
Pwsinactiv:	Not Reported	Srcstatusi:	A
Srceffecti:	01-JAN-70	Srcinactiv:	Not Reported
Floodzonei:	N	Priconta 7:	PRIMARY CONTACT WS# 05992 SODEN WEL
Srcswinflu:	U	Latlongdat:	Not Reported
Site id:	WA8000000028790		

Map ID:	505		
Fid:	28625	Lerootid:	67528
Srcrootid:	26509	Pwsid:	BP410
Srcnum:	01	Pwssrcid:	BP41001
Systemname:	MOXEE SUBSTATION	Systemgrou:	B
Systemtype:	GRPB	Region:	EA
County:	YAKIMA	Smaid:	Not Reported
Ftrespopul:	0	Resconnect:	0
Totalconne:	1	Srcname:	WELL 1
Srctype:	W	Srcusecode:	P
Srcwelldep:	294	Township:	13
Range :	19E	Section:	24
Qtrqtrsect:	SWSE		
Longitude:	-120.386183		
Latitude:	46.592533		
Latlongmet:	GPS	Srcsuscept:	H
Srcvulnioc:	H	Srcvulnvoc:	H
Srcvulnsoc:	U	Doewelltag:	Not Reported
Srctot6mo:	0	Srctot1yr:	0
Srctot5yr:	0	Srctot10yr:	0
Protection:	Assigned	Pricontact:	5093760007

GEOCHECK VERSION 2.1
STATE DATABASE WELL INFORMATION

Priconta 1:	ASHE SUBSTATION, BPA	Priconta 2:	PO BOX 968
Priconta 3:	RICHLAND	Priconta 4:	WA
Priconta 5:	99352		
Priconta 6:	Not Reported		
Pwseffecti:	01-JAN-70	Pwsstatusi:	A
Pwsinactiv:	Not Reported	Srcstatusi:	A
Srceffecti:	09-FEB-98	Srcinactiv:	Not Reported
Floodzonei:	N	Priconta 7:	LARRY BRIER
Srcswinflu:	U	Latlongdat:	Not Reported
Site id:	WA8000000028626		

Map ID:	497		
Fid:	13292	Lerootid:	68386
Srcrootid:	27501	Pwsid:	SP990
Srcnum:	02	Pwssrcid:	SP99002
Systemname:	YAKIMA SPORTSMANS STATE PARK	Systemgrou:	A
Systemtype:	TNC	Region:	EA
County:	YAKIMA	Smaid:	Not Reported
Ftrespopul:	4	Resconnect:	2
Totalconne:	61	Srcname:	WELL #2
Srctype:	W	Srcusecode:	P
Srcwelldep:	0	Township:	13
Range :	19E	Section:	28
Qtrqtrsect:	NENW		
Longitude:	-120.456786		
Latitude:	46.591547		
Latlongmet:	GPS	Srcsuscept:	N
Srcvulnioc:	H	Srcvulnvoc:	H
Srcvulnsoc:	X	Doewelltag:	Not Reported
Srctot6mo:	0	Srctot1yr:	0
Srctot5yr:	0	Srctot10yr:	0
Protection:	Assigned	Pricontact:	5095752774
Priconta 1:	WA STATE PARKS EASTERN REGION	Priconta 2:	904 UNIVERSITY PARKWAY
Priconta 3:	YAKIMA	Priconta 4:	WA
Priconta 5:	98901		
Priconta 6:	mike.thomas@parks.wa.gov		
Pwseffecti:	01-JAN-70	Pwsstatusi:	A
Pwsinactiv:	Not Reported	Srcstatusi:	A
Srceffecti:	01-JAN-70	Srcinactiv:	Not Reported
Floodzonei:	Y	Priconta 7:	MIKE THOMAS
Srcswinflu:	U	Latlongdat:	Not Reported
Site id:	WA8000000013293		

Map ID:	497		
Fid:	4295	Lerootid:	55143
Srcrootid:	9276	Pwsid:	08371
Srcnum:	01	Pwssrcid:	0837101
Systemname:	RICHARDSON WATER COMPANY	Systemgrou:	A
Systemtype:	Comm	Region:	EA
County:	YAKIMA	Smaid:	Not Reported
Ftrespopul:	185	Resconnect:	141
Totalconne:	144	Srcname:	WELL #1 - AFL808
Srctype:	W	Srcusecode:	P
Srcwelldep:	228	Township:	13

GEOCHECK VERSION 2.1
STATE DATABASE WELL INFORMATION

Range :	19E	Section:	28
Qtrqtrsect:	NENE		
Longitude:	-120.449869		
Latitude:	46.591021		
Latlongmet:	GPS	Srcsuscept:	H
Srcvulnioc:	H	Srcvulnvoc:	M
Srcvulnsoc:	L	Doewelltag:	AFL808
Srctot6mo:	310	Srctot1yr:	440
Srctot5yr:	980	Srctot10yr:	1390
Protection:	CFR	Pricontact:	5094573631
Priconta 1:	INDEPENDENT WATER SERVICE	Priconta 2:	6 N FIFTH AVE
Priconta 3:	YAKIMA	Priconta 4:	WA
Priconta 5:	98902		
Priconta 6:	indwaterserv@gmx.com		
Pwseffecti:	01-AUG-81	Pwsstatusi:	A
Pwsinactiv:	Not Reported	Srcstatusi:	A
Srceffecti:	01-JAN-70	Srcinactiv:	Not Reported
Floodzonei:	Y	Priconta 7:	DWIGHT LAURVICK
Srcswinflu:	U	Latlongdat:	Not Reported
Site id:	WA8000000004296		

Map ID:	507		
Fid:	23825	Lerootid:	67475
Srcrootid:	26433	Pwsid:	99117
Srcnum:	01	Pwssrcid:	9911701
Systemname:	YAKIMA SPEEDWAY	Systemgrou:	A
Systemtype:	TNC	Region:	EA
County:	YAKIMA	Smaid:	Not Reported
Ftrespopul:	3	Resconnect:	1
Totalconne:	2	Srcname:	WELL #1
Srctype:	W	Srcusecode:	P
Srcwelldep:	65	Township:	13
Range :	19E	Section:	29
Qtrqtrsect:	NENW		
Longitude:	-120.474		
Latitude:	46.59049		
Latlongmet:	QtrQtrSe	Srcsuscept:	U
Srcvulnioc:	Not Reported	Srcvulnvoc:	Not Reported
Srcvulnsoc:	Not Reported	Doewelltag:	Not Reported
Srctot6mo:	0	Srctot1yr:	0
Srctot5yr:	0	Srctot10yr:	0
Protection:	Assigned	Pricontact:	5092480647
Priconta 1:	Not Reported	Priconta 2:	1528 N E COLUMBIA BLVD
Priconta 3:	PORTLAND	Priconta 4:	OR
Priconta 5:	972111636		
Priconta 6:	Not Reported		
Pwseffecti:	29-MAY-97	Pwsstatusi:	I
Pwsinactiv:	29-MAY-97	Srcstatusi:	I
Srceffecti:	01-JAN-70	Srcinactiv:	29-MAY-97
Floodzonei:	Y	Priconta 7:	TED POLLOCK
Srcswinflu:	U	Latlongdat:	Not Reported
Site id:	WA8000000023826		

GEOCHECK VERSION 2.1
STATE DATABASE WELL INFORMATION

Map ID:	497		
Fid:	8314	Lerootid:	68386
Srcrootid:	27500	Pwsid:	SP990
Srcnum:	01	Pwssrcid:	SP99001
Systemname:	YAKIMA SPORTSMANS STATE PARK	Systemgrou:	A
Systemtype:	TNC	Region:	EA
County:	YAKIMA	Smaid:	Not Reported
Ftrespopul:	4	Resconnect:	2
Totalconne:	61	Srcname:	WELL #1
Srctype:	W	Srcusecode:	S
Srcwelldep:	0	Township:	13
Range :	19E	Section:	28
Qtrqtrsect:	NENW		
Longitude:	-120.459025		
Latitude:	46.590338		
Latlongmet:	GPS	Srcsuscept:	N
Srcvulnioc:	H	Srcvulnvoc:	H
Srcvulnsoc:	X	Doewelltag:	Not Reported
Srctot6mo:	0	Srctot1yr:	0
Srctot5yr:	0	Srctot10yr:	0
Protection:	Assigned	Pricontact:	5095752774
Priconta 1:	WA STATE PARKS EASTERN REGION	Priconta 2:	904 UNIVERSITY PARKWAY
Priconta 3:	YAKIMA	Priconta 4:	WA
Priconta 5:	98901		
Priconta 6:	mike.thomas@parks.wa.gov		
Pwseffecti:	01-JAN-70	Pwsstatusi:	A
Pwsinactiv:	Not Reported	Srcstatusi:	A
Srceffecti:	01-JAN-70	Srcinactiv:	Not Reported
Floodzonei:	Y	Priconta 7:	MIKE THOMAS
Srcswinflu:	U	Latlongdat:	Not Reported
Site id:	WA8000000008315		

Map ID:	497		
Fid:	22896	Lerootid:	67476
Srcrootid:	26434	Pwsid:	99120
Srcnum:	01	Pwssrcid:	9912001
Systemname:	YAKIMA STATE PARK	Systemgrou:	B
Systemtype:	GRPB	Region:	EA
County:	YAKIMA	Smaid:	Not Reported
Ftrespopul:	0	Resconnect:	0
Totalconne:	1	Srcname:	WELL 1
Srctype:	W	Srcusecode:	P
Srcwelldep:	0	Township:	13
Range :	19E	Section:	28
Qtrqtrsect:	NENW		
Longitude:	-120.453		
Latitude:	46.59019		
Latlongmet:	QtrQtrSe	Srcsuscept:	U
Srcvulnioc:	Not Reported	Srcvulnvoc:	Not Reported
Srcvulnsoc:	Not Reported	Doewelltag:	Not Reported
Srctot6mo:	0	Srctot1yr:	0
Srctot5yr:	0	Srctot10yr:	0
Protection:	Assigned	Pricontact:	5096654311

GEOCHECK VERSION 2.1
STATE DATABASE WELL INFORMATION

Priconta 1:	EASTERN REGION	Priconta 2:	270 9TH STREET, SUITE 200
Priconta 3:	EAST WENATCHEE	Priconta 4:	WA
Priconta 5:	98802		
Priconta 6:	barry.benbow@parks.wa.gov		
Pwseffecti:	05-JAN-98	Pwsstatusi:	I
Pwsinactiv:	05-JAN-98	Srcstatusi:	I
Srceffecti:	01-JAN-70	Srcinactiv:	05-JAN-98
Floodzonei:	Y	Priconta 7:	BARRY BENBOW
Srcswinflu:	U	Latlongdat:	Not Reported
Site id:	WA8000000022897		

Map ID:	509		
Fid:	233	Lerootid:	47203
Srcrootid:	492	Pwsid:	00431
Srcnum:	01	Pwssrcid:	0043101
Systemname:	HI VALLEY VIEW	Systemgrou:	A
Systemtype:	Comm	Region:	EA
County:	YAKIMA	Smaid:	Not Reported
Ftrespopul:	67	Resconnect:	19
Totalconne:	19	Srcname:	WELL #1 - ABR610
Srctype:	W	Srcusecode:	E
Srcwelldep:	590	Township:	13
Range :	20E	Section:	29
Qtrqtrsect:	NENW		
Longitude:	-120.356555		
Latitude:	46.590149		
Latlongmet:	GPS	Srcsuscept:	L
Srcvulnioc:	H	Srcvulnvoc:	L
Srcvulnsoc:	L	Doewelltag:	ABR610
Srctot6mo:	200	Srctot1yr:	310
Srctot5yr:	700	Srctot10yr:	980
Protection:	CFR	Pricontact:	5098233699
Priconta 1:	DBA SWEETWATER	Priconta 2:	512 MURRAY RD
Priconta 3:	YAKIMA	Priconta 4:	WA
Priconta 5:	98908		
Priconta 6:	sweetwat@q.com		
Pwseffecti:	01-FEB-79	Pwsstatusi:	A
Pwsinactiv:	Not Reported	Srcstatusi:	A
Srceffecti:	01-JAN-70	Srcinactiv:	Not Reported
Floodzonei:	N	Priconta 7:	GARY JOHNSON
Srcswinflu:	U	Latlongdat:	Not Reported
Site id:	WA8000000000234		

Map ID:	497		
Fid:	3788	Lerootid:	55143
Srcrootid:	9277	Pwsid:	08371
Srcnum:	02	Pwssrcid:	0837102
Systemname:	RICHARDSON WATER COMPANY	Systemgrou:	A
Systemtype:	Comm	Region:	EA
County:	YAKIMA	Smaid:	Not Reported
Ftrespopul:	185	Resconnect:	141
Totalconne:	144	Srcname:	WELL #2 - AFL810
Srctype:	W	Srcusecode:	P
Srcwelldep:	197	Township:	13

GEOCHECK VERSION 2.1
STATE DATABASE WELL INFORMATION

Range :	19E	Section:	28
Qtrqtrsect:	NENE		
Longitude:	-120.448995		
Latitude:	46.590087		
Latlongmet:	GPS	Srcsuscept:	L
Srcvulnioc:	H	Srcvulnvoc:	L
Srcvulnsoc:	L	Doewelltag:	AFL810
Srctot6mo:	280	Srctot1yr:	390
Srctot5yr:	880	Srctot10yr:	1240
Protection:	CFR	Pricontact:	5094573631
Priconta 1:	INDEPENDENT WATER SERVICE	Priconta 2:	6 N FIFTH AVE
Priconta 3:	YAKIMA	Priconta 4:	WA
Priconta 5:	98902		
Priconta 6:	indwaterserv@gmx.com		
Pwseffecti:	01-AUG-81	Pwsstatusi:	A
Pwsinactiv:	Not Reported	Srcstatusi:	A
Srceffecti:	10-FEB-93	Srcinactiv:	Not Reported
Floodzonei:	Y	Priconta 7:	DWIGHT LAURVICK
Srcswinflu:	U	Latlongdat:	Not Reported
Site id:	WA8000000003789		

Map ID:	509		
Fid:	261	Lerootid:	47203
Srcrootid:	30674	Pwsid:	00431
Srcnum:	02	Pwssrcid:	0043102
Systemname:	HI VALLEY VIEW	Systemgrou:	A
Systemtype:	Comm	Region:	EA
County:	YAKIMA	Smaid:	Not Reported
Ftrespopul:	67	Resconnect:	19
Totalconne:	19	Srcname:	WELL #2 - AFL785
Srctype:	W	Srcusecode:	P
Srcwelldep:	581	Township:	13
Range :	20E	Section:	29
Qtrqtrsect:	NENW		
Longitude:	-120.347		
Latitude:	46.59004		
Latlongmet:	QtrQtrSe	Srcsuscept:	U
Srcvulnioc:	M	Srcvulnvoc:	U
Srcvulnsoc:	U	Doewelltag:	AFL785
Srctot6mo:	700	Srctot1yr:	980
Srctot5yr:	2200	Srctot10yr:	3110
Protection:	CFR	Pricontact:	5098233699
Priconta 1:	DBA SWEETWATER	Priconta 2:	512 MURRAY RD
Priconta 3:	YAKIMA	Priconta 4:	WA
Priconta 5:	98908		
Priconta 6:	sweetwat@q.com		
Pwseffecti:	01-FEB-79	Pwsstatusi:	A
Pwsinactiv:	Not Reported	Srcstatusi:	A
Srceffecti:	05-OCT-07	Srcinactiv:	Not Reported
Floodzonei:	N	Priconta 7:	GARY JOHNSON
Srcswinflu:	U	Latlongdat:	Not Reported
Site id:	WA8000000000262		

GEOCHECK VERSION 2.1
STATE DATABASE WELL INFORMATION

Map ID:	510		
Fid:	16833	Lerootid:	69479
Srcrootid:	27883	Pwsid:	AA228
Srcnum:	01	Pwssrcid:	AA22801
Systemname:	FRANK, RON WATER USERS ASSN	Systemgrou:	B
Systemtype:	GRPB	Region:	EA
County:	YAKIMA	Smaid:	Not Reported
Ftrespopul:	6	Resconnect:	3
Totalconne:	3	Srcname:	WELL #1 - AFE102
Srctype:	W	Srcusecode:	P
Srcwelldep:	358	Township:	13
Range :	20E	Section:	30
Qtrqtrsect:	NENE		
Longitude:	-120.363		
Latitude:	46.59002		
Latlongmet:	QtrQtrSe	Srcsuscept:	U
Srcvulnioc:	Not Reported	Srcvulnvoc:	Not Reported
Srcvulnsoc:	Not Reported	Doewelltag:	AFE102
Srctot6mo:	0	Srctot1yr:	0
Srctot5yr:	0	Srctot10yr:	0
Protection:	Assigned	Pricontact:	5092483523
Priconta 1:	Not Reported	Priconta 2:	1272 ST HILLAIRE RD
Priconta 3:	YAKIMA	Priconta 4:	WA
Priconta 5:	98901		
Priconta 6:	Not Reported		
Pwseffecti:	24-JAN-03	Pwsstatusi:	A
Pwsinactiv:	Not Reported	Srcstatusi:	A
Srceffecti:	24-JAN-03	Srcinactiv:	Not Reported
Floodzonei:	N	Priconta 7:	RON FRANK
Srcswinflu:	N	Latlongdat:	Not Reported
Site id:	WA8000000016834		

Map ID:	510		
Fid:	3905	Lerootid:	53731
Srcrootid:	7670	Pwsid:	06959
Srcnum:	01	Pwssrcid:	0695901
Systemname:	HIGHVIEW WATER SYSTEM	Systemgrou:	B
Systemtype:	GRPB	Region:	EA
County:	YAKIMA	Smaid:	Not Reported
Ftrespopul:	10	Resconnect:	2
Totalconne:	2	Srcname:	WELL #2
Srctype:	W	Srcusecode:	P
Srcwelldep:	480	Township:	13
Range :	20E	Section:	30
Qtrqtrsect:	NENE		
Longitude:	-120.363		
Latitude:	46.59002		
Latlongmet:	QtrQtrSe	Srcsuscept:	U
Srcvulnioc:	Not Reported	Srcvulnvoc:	Not Reported
Srcvulnsoc:	Not Reported	Doewelltag:	Not Reported
Srctot6mo:	0	Srctot1yr:	0
Srctot5yr:	0	Srctot10yr:	0
Protection:	Assigned	Pricontact:	5099664103

Priconta 1:	Not Reported	Priconta 2:	211 N 70TH AVE
Priconta 3:	YAKIMA	Priconta 4:	WA
Priconta 5:	98908		
Priconta 6:	Not Reported		
Pwseffecti:	16-FEB-99	Pwsstatusi:	A
Pwsinactiv:	Not Reported	Srcstatusi:	A
Srceffecti:	16-FEB-99	Srcinactiv:	Not Reported
Floodzonei:	N	Priconta 7:	TERRY PATRICK
Srcswinflu:	U	Latlongdat:	Not Reported
Site id:	WA8000000003906		

Map ID:	510		
Fid:	23000	Lerootid:	53147
Srcrootid:	7040	Pwsid:	06375
Srcnum:	01	Pwssrcid:	0637501
Systemname:	PATRICK WATER SYSTEM	Systemgrou:	B
Systemtype:	GRPB	Region:	EA
County:	YAKIMA	Smaid:	Not Reported
Ftrespopul:	12	Resconnect:	2
Totalconne:	2	Srcname:	WELL #1
Srctype:	W	Srcusecode:	P
Srcwelldep:	465	Township:	13
Range :	20E	Section:	30
Qtrqtrsect:	NENE		
Longitude:	-120.363		
Latitude:	46.59002		
Latlongmet:	QtrQtrSe	Srcsuscept:	U
Srcvulnioc:	Not Reported	Srcvulnvoc:	Not Reported
Srcvulnsoc:	Not Reported	Doewelltag:	Not Reported
Srctot6mo:	0	Srctot1yr:	0
Srctot5yr:	0	Srctot10yr:	0
Protection:	Assigned	Pricontact:	5099664103
Priconta 1:	Not Reported	Priconta 2:	211 N 70TH AVE
Priconta 3:	YAKIMA	Priconta 4:	WA
Priconta 5:	98908		
Priconta 6:	Not Reported		
Pwseffecti:	05-JAN-98	Pwsstatusi:	A
Pwsinactiv:	Not Reported	Srcstatusi:	A
Srceffecti:	05-JAN-98	Srcinactiv:	Not Reported
Floodzonei:	N	Priconta 7:	TERRY PATRICK
Srcswinflu:	U	Latlongdat:	Not Reported
Site id:	WA8000000023001		

Map ID:	511		
Fid:	23112	Lerootid:	53915
Srcrootid:	7866	Pwsid:	07143
Srcnum:	01	Pwssrcid:	0714301
Systemname:	NOEL CANNING	Systemgrou:	A
Systemtype:	NTNC	Region:	EA
County:	YAKIMA	Smaid:	Not Reported
Ftrespopul:	0	Resconnect:	0
Totalconne:	1	Srcname:	WELL #1
Srctype:	W	Srcusecode:	P
Srcwelldep:	752	Township:	13

GEOCHECK VERSION 2.1
STATE DATABASE WELL INFORMATION

Range :	19E	Section:	30
Qtrqtrsect:	NWNE		
Longitude:	-120.497675		
Latitude:	46.589945		
Latlongmet:	GPS	Srcsuscept:	L
Srcvulnioc:	L	Srcvulnvoc:	L
Srcvulnsoc:	M	Doewelltag:	Not Reported
Srctot6mo:	160	Srctot1yr:	230
Srctot5yr:	510	Srctot10yr:	720
Protection:	CFR	Pricontact:	5092484545
Priconta 1:	Not Reported	Priconta 2:	PO BOX 111
Priconta 3:	YAKIMA	Priconta 4:	WA
Priconta 5:	989070111		
Priconta 6:	sbrackney@noelcorp.com		
Pwseffecti:	03-JUN-99	Pwsstatusi:	A
Pwsinactiv:	Not Reported	Srcstatusi:	A
Srceffecti:	03-JUN-99	Srcinactiv:	Not Reported
Floodzonei:	N	Priconta 7:	SAM BRACKNEY
Srcswinflu:	U	Latlongdat:	Not Reported
Site id:	WA8000000023113		

Map ID:	512		
Fid:	2144	Lerootid:	49612
Srcrootid:	3168	Pwsid:	02840
Srcnum:	01	Pwssrcid:	0284001
Systemname:	SHIPLEY WELL	Systemgrou:	B
Systemtype:	GRPB	Region:	EA
County:	YAKIMA	Smaid:	Not Reported
Ftrespopul:	9	Resconnect:	2
Totalconne:	2	Srcname:	WELL #1
Srctype:	W	Srcusecode:	P
Srcwelldep:	50	Township:	13
Range :	19E	Section:	26
Qtrqtrsect:	NWNW		
Longitude:	-120.421		
Latitude:	46.58992		
Latlongmet:	QtrQtrSe	Srcsuscept:	U
Srcvulnioc:	Not Reported	Srcvulnvoc:	Not Reported
Srcvulnsoc:	Not Reported	Doewelltag:	Not Reported
Srctot6mo:	0	Srctot1yr:	0
Srctot5yr:	0	Srctot10yr:	0
Protection:	Assigned	Pricontact:	5099306057
Priconta 1:	Not Reported	Priconta 2:	6008 NORMAN RD
Priconta 3:	YAKIMA	Priconta 4:	WA
Priconta 5:	98901		
Priconta 6:	Not Reported		
Pwseffecti:	18-NOV-93	Pwsstatusi:	A
Pwsinactiv:	Not Reported	Srcstatusi:	A
Srceffecti:	18-NOV-93	Srcinactiv:	Not Reported
Floodzonei:	N	Priconta 7:	CLAUDE & GWEN SHIPLEY
Srcswinflu:	U	Latlongdat:	Not Reported
Site id:	WA8000000002145		

GEOCHECK VERSION 2.1
STATE DATABASE WELL INFORMATION

Map ID:	515		
Fid:	13487	Lerootid:	95668
Srcrootid:	32310	Pwsid:	AC906
Srcnum:	01	Pwssrcid:	AC90601
Systemname:	Norman Road	Systemgrou:	B
Systemtype:	GRPB	Region:	EA
County:	YAKIMA	Smaid:	Not Reported
Ftrespopul:	1	Resconnect:	4
Totalconne:	4	Srcname:	WELL #1 - BCF353
Srctype:	W	Srcusecode:	P
Srcwelldep:	141	Township:	13
Range :	19E	Section:	27
Qtrqtrsect:	NWNE		
Longitude:	-120.438087		
Latitude:	46.589847		
Latlongmet:	QtrQtrSection	Srcsuscept:	U
Srcvulnioc:	Not Reported	Srcvulnvoc:	Not Reported
Srcvulnsoc:	Not Reported	Doewelltag:	BCF356
Srctot6mo:	0	Srctot1yr:	0
Srctot5yr:	0	Srctot10yr:	0
Protection:	Assigned	Pricontact:	5099450051
Priconta 1:	Not Reported	Priconta 2:	5225 NORMAN RD
Priconta 3:	YAKIMA	Priconta 4:	WA
Priconta 5:	98901		
Priconta 6:	first1up@aol.com		
Pwseffecti:	20-AUG-12	Pwsstatusi:	A
Pwsinactiv:	Not Reported	Srcstatusi:	A
Srceffecti:	20-AUG-12	Srcinactiv:	Not Reported
Floodzonei:	N	Priconta 7:	MARK LEMKE
Srcswinflu:	Not Reported	Latlongdat:	04-OCT-12
Site id:	WA8000000013488		

Map ID:	518		
Fid:	19438	Lerootid:	67477
Srcrootid:	26437	Pwsid:	99125
Srcnum:	01	Pwssrcid:	9912501
Systemname:	YAKIMA TRAILER PARK	Systemgrou:	A
Systemtype:	Comm	Region:	EA
County:	YAKIMA	Smaid:	Not Reported
Ftrespopul:	20	Resconnect:	19
Totalconne:	19	Srcname:	PETERSEN WELL
Srctype:	W	Srcusecode:	P
Srcwelldep:	25	Township:	13
Range :	19E	Section:	30
Qtrqtrsect:	NESE		
Longitude:	-120.495		
Latitude:	46.58703		
Latlongmet:	QtrQtrSe	Srcsuscept:	U
Srcvulnioc:	Not Reported	Srcvulnvoc:	Not Reported
Srcvulnsoc:	Not Reported	Doewelltag:	Not Reported
Srctot6mo:	0	Srctot1yr:	0
Srctot5yr:	0	Srctot10yr:	0
Protection:	Assigned	Pricontact:	5092483294

Priconta 1:	Not Reported	Priconta 2:	2410 W YAKIMA AVENUE
Priconta 3:	YAKIMA	Priconta 4:	WA
Priconta 5:	98901		
Priconta 6:	Not Reported		
Pwseffecti:	27-JAN-95	Pwsstatusi:	I
Pwsinactiv:	27-JAN-95	Srcstatusi:	I
Srceffecti:	01-JAN-70	Srcinactiv:	27-JAN-95
Floodzonei:	N	Priconta 7:	CAROL PETERSEN
Srcswinflu:	U	Latlongdat:	Not Reported
Site id:	WA8000000019439		

Map ID:	514		
Fid:	31163	Lerootid:	48253
Srcrootid:	1659	Pwsid:	01481
Srcnum:	01	Pwssrcid:	0148101
Systemname:	Z-T WATER SYSTEM	Systemgrou:	B
Systemtype:	GRPB	Region:	EA
County:	YAKIMA	Smaid:	Not Reported
Ftrespopul:	1	Resconnect:	1
Totalconne:	1	Srcname:	WELL #1
Srctype:	W	Srcusecode:	P
Srcwelldep:	80	Township:	13
Range :	19E	Section:	26
Qtrqtrsect:	NESE		
Longitude:	-120.40669		
Latitude:	46.586177		
Latlongmet:	QtrQtrSection	Srcsuscept:	H
Srcvulnioc:	H	Srcvulnvoc:	H
Srcvulnsoc:	U	Doewelltag:	Not Reported
Srctot6mo:	0	Srctot1yr:	0
Srctot5yr:	0	Srctot10yr:	0
Protection:	Assigned	Pricontact:	5095751124
Priconta 1:	Not Reported	Priconta 2:	1510 BEAUDRY ROAD
Priconta 3:	YAKIMA	Priconta 4:	WA
Priconta 5:	98901		
Priconta 6:	Not Reported		
Pwseffecti:	21-OCT-08	Pwsstatusi:	I
Pwsinactiv:	21-OCT-08	Srcstatusi:	I
Srceffecti:	11-JUN-92	Srcinactiv:	21-OCT-08
Floodzonei:	N	Priconta 7:	SHIRLEY HAKE
Srcswinflu:	U	Latlongdat:	Not Reported
Site id:	WA8000000031164		

Map ID:	525		
Fid:	9485	Lerootid:	59020
Srcrootid:	14493	Pwsid:	27964
Srcnum:	01	Pwssrcid:	2796401
Systemname:	HUMANE SOCIETY OF CENTRAL WA/SPCA	Systemgrou:	B
Systemtype:	GRPB	Region:	EA
County:	YAKIMA	Smaid:	Not Reported
Ftrespopul:	0	Resconnect:	0
Totalconne:	1	Srcname:	WELL 1
Srctype:	W	Srcusecode:	P
Srcwelldep:	150	Township:	13

GEOCHECK VERSION 2.1
STATE DATABASE WELL INFORMATION

Range :	19E	Section:	29
Qtrqtrsect:	SENE		
Longitude:	-120.467486		
Latitude:	46.585421		
Latlongmet:	GPS	Srcsuscept:	H
Srcvulnioc:	H	Srcvulnvoc:	H
Srcvulnsoc:	U	Doewelltag:	Not Reported
Srctot6mo:	0	Srctot1yr:	0
Srctot5yr:	0	Srctot10yr:	0
Protection:	Assigned	Pricontact:	5094576854
Priconta 1:	Not Reported	Priconta 2:	2405 W BIRCHFIELD RD
Priconta 3:	YAKIMA	Priconta 4:	WA
Priconta 5:	98901		
Priconta 6:	Not Reported		
Pwseffecti:	01-MAY-85	Pwsstatusi:	A
Pwsinactiv:	Not Reported	Srcstatusi:	A
Srceffecti:	01-JAN-70	Srcinactiv:	Not Reported
Floodzonei:	N	Priconta 7:	ALAN LANDVOY
Srcswinflu:	U	Latlongdat:	06-FEB-09
Site id:	WA8000000009486		

Map ID:	497		
Fid:	23623	Lerootid:	55946
Srcrootid:	10368	Pwsid:	11750
Srcnum:	01	Pwssrcid:	1175001
Systemname:	EASLEY HAULING SERVICE	Systemgrou:	B
Systemtype:	GRPB	Region:	EA
County:	YAKIMA	Smaid:	Not Reported
Ftrespopul:	0	Resconnect:	0
Totalconne:	0	Srcname:	WELL 01
Srctype:	W	Srcusecode:	P
Srcwelldep:	40	Township:	13
Range :	19E	Section:	28
Qtrqtrsect:	Not Reported		
Longitude:	-120.455		
Latitude:	46.58481		
Latlongmet:	SECTION	Srcsuscept:	H
Srcvulnioc:	H	Srcvulnvoc:	H
Srcvulnsoc:	U	Doewelltag:	Not Reported
Srctot6mo:	0	Srctot1yr:	0
Srctot5yr:	0	Srctot10yr:	0
Protection:	Assigned	Pricontact:	5092482996
Priconta 1:	Not Reported	Priconta 2:	PO BOX 28
Priconta 3:	YAKIMA	Priconta 4:	WA
Priconta 5:	98907		
Priconta 6:	Not Reported		
Pwseffecti:	26-JUN-09	Pwsstatusi:	I
Pwsinactiv:	26-JUN-09	Srcstatusi:	I
Srceffecti:	01-JAN-70	Srcinactiv:	26-JUN-09
Floodzonei:	Y	Priconta 7:	EASLEY HAULING SERVICE
Srcswinflu:	U	Latlongdat:	Not Reported
Site id:	WA8000000023624		

GEOCHECK VERSION 2.1
STATE DATABASE WELL INFORMATION

Map ID:	517		
Fid:	14076	Lerootid:	60938
Srcrootid:	16885	Pwsid:	38270
Srcnum:	01	Pwssrcid:	3827001
Systemname:	KERMITS KLUB HOUSE	Systemgrou:	B
Systemtype:	GRPB	Region:	EA
County:	YAKIMA	Smaid:	Not Reported
Ftrespopul:	5	Resconnect:	2
Totalconne:	2	Srcname:	WELL 01
Srctype:	W	Srcusecode:	P
Srcwelldep:	34	Township:	13
Range :	19E	Section:	27
Qtrqtrsect:	Not Reported		
Longitude:	-120.434		
Latitude:	46.58456		
Latlongmet:	Section	Srcsuscept:	U
Srcvulnioc:	Not Reported	Srcvulnvoc:	Not Reported
Srcvulnsoc:	Not Reported	Doewelltag:	Not Reported
Srctot6mo:	0	Srctot1yr:	0
Srctot5yr:	0	Srctot10yr:	0
Protection:	Assigned	Pricontact:	0000000000
Priconta 1:	Not Reported	Priconta 2:	1617 KEYES ROAD
Priconta 3:	YAKIMA	Priconta 4:	WA
Priconta 5:	98901		
Priconta 6:	Not Reported		
Pwseffecti:	25-NOV-91	Pwsstatusi:	I
Pwsinactiv:	25-NOV-91	Srcstatusi:	I
Srceffecti:	01-JAN-70	Srcinactiv:	25-NOV-91
Floodzonei:	N	Priconta 7:	PRIMARY CONTACT WS# 38270 KERMITS K
Srcswinflu:	U	Latlongdat:	Not Reported
Site id:	WA8000000014077		

Map ID:	512		
Fid:	4076	Lerootid:	55470
Srcrootid:	9645	Pwsid:	09570
Srcnum:	01	Pwssrcid:	0957001
Systemname:	BURMAN ACRES WATER	Systemgrou:	A
Systemtype:	Comm	Region:	EA
County:	YAKIMA	Smaid:	Not Reported
Ftrespopul:	92	Resconnect:	23
Totalconne:	23	Srcname:	WELL #1 - AEP512
Srctype:	W	Srcusecode:	E
Srcwelldep:	65	Township:	13
Range :	19E	Section:	26
Qtrqtrsect:	SENW		
Longitude:	-120.414761		
Latitude:	46.5845		
Latlongmet:	GPS	Srcsuscept:	H
Srcvulnioc:	M	Srcvulnvoc:	M
Srcvulnsoc:	M	Doewelltag:	AEP512
Srctot6mo:	140	Srctot1yr:	200
Srctot5yr:	440	Srctot10yr:	620
Protection:	CFR	Pricontact:	5094573631

GEOCHECK VERSION 2.1
STATE DATABASE WELL INFORMATION

Priconta 1:	INDEPENDENT WATER SERVICE	Priconta 2:	6 N FIFTH AVE
Priconta 3:	YAKIMA	Priconta 4:	WA
Priconta 5:	98902		
Priconta 6:	indwaterserv@gmx.com		
Pwseffecti:	01-JUL-78	Pwsstatusi:	A
Pwsinactiv:	Not Reported	Srcstatusi:	A
Srceffecti:	01-JAN-70	Srcinactiv:	Not Reported
Floodzonei:	N	Priconta 7:	DWIGHT LAURVICK
Srcswinflu:	U	Latlongdat:	Not Reported
Site id:	WA8000000004077		

Map ID:	497		
Fid:	9048	Lerootid:	65313
Srcrootid:	22734	Pwsid:	69153
Srcnum:	01	Pwssrcid:	6915301
Systemname:	MICKEY FINNS BAR AND GRILL	Systemgrou:	A
Systemtype:	TNC	Region:	EA
County:	YAKIMA	Smaid:	Not Reported
Ftrespopul:	2	Resconnect:	1
Totalconne:	2	Srcname:	WELL #1
Srctype:	W	Srcusecode:	P
Srcwelldep:	35	Township:	13
Range :	19E	Section:	28
Qtrqtrsect:	Not Reported		
Longitude:	-120.4567		
Latitude:	46.584198		
Latlongmet:	GPS	Srcsuscept:	U
Srcvulnioc:	Not Reported	Srcvulnvoc:	Not Reported
Srcvulnsoc:	Not Reported	Doewelltag:	Not Reported
Srctot6mo:	0	Srctot1yr:	0
Srctot5yr:	0	Srctot10yr:	0
Protection:	Assigned	Pricontact:	5092488581
Priconta 1:	Not Reported	Priconta 2:	4300 W BIRCHFIELD RD
Priconta 3:	YAKIMA	Priconta 4:	WA
Priconta 5:	98901		
Priconta 6:	Not Reported		
Pwseffecti:	24-MAR-04	Pwsstatusi:	I
Pwsinactiv:	24-MAR-04	Srcstatusi:	I
Srceffecti:	01-JAN-70	Srcinactiv:	24-MAR-04
Floodzonei:	Y	Priconta 7:	JIM SIEBOL
Srcswinflu:	U	Latlongdat:	Not Reported
Site id:	WA8000000009049		

Map ID:	497		
Fid:	20395	Lerootid:	50937
Srcrootid:	4625	Pwsid:	04165
Srcnum:	01	Pwssrcid:	0416501
Systemname:	RICHARTZ MOBILE PARK	Systemgrou:	B
Systemtype:	GRPB	Region:	EA
County:	YAKIMA	Smaid:	Not Reported
Ftrespopul:	8	Resconnect:	3
Totalconne:	3	Srcname:	WELL 01
Srctype:	W	Srcusecode:	P
Srcwelldep:	40	Township:	13

GEOCHECK VERSION 2.1
STATE DATABASE WELL INFORMATION

Range :	19E	Section:	28
Qtrqtrsect:	SWNE		
Longitude:	-120.459058		
Latitude:	46.582866		
Latlongmet:	QtrQtrSection	Srcsuscept:	U
Srcvulnioc:	Not Reported	Srcvulnvoc:	Not Reported
Srcvulnsoc:	Not Reported	Doewelltag:	Not Reported
Srctot6mo:	0	Srctot1yr:	0
Srctot5yr:	0	Srctot10yr:	0
Protection:	Assigned	Pricontact:	0000000000
Priconta 1:	Not Reported	Priconta 2:	RT 9 BOX 98
Priconta 3:	YAKIMA	Priconta 4:	WA
Priconta 5:	98901		
Priconta 6:	Not Reported		
Pwseffecti:	01-DEC-80	Pwsstatusi:	A
Pwsinactiv:	Not Reported	Srcstatusi:	A
Srceffecti:	01-JAN-70	Srcinactiv:	Not Reported
Floodzonei:	Y	Priconta 7:	PRIMARY CONTACT WS# 04165 RICHARTZ
Srcswinflu:	U	Latlongdat:	Not Reported
Site id:	WA8000000020396		

Map ID:	523		
Fid:	20187	Lerootid:	91426
Srcrootid:	31210	Pwsid:	AC238
Srcnum:	01	Pwssrcid:	AC23801
Systemname:	Yak Co - Raptor Lane Water	Systemgrou:	B
Systemtype:	GRPB	Region:	EA
County:	YAKIMA	Smaid:	117
Ftrespopul:	15	Resconnect:	6
Totalconne:	6	Srcname:	WELL #1 - BAF622
Srctype:	W	Srcusecode:	P
Srcwelldep:	0	Township:	13
Range :	19E	Section:	25
Qtrqtrsect:	SWNE		
Longitude:	-120.384		
Latitude:	46.58258		
Latlongmet:	QtrQtrSe	Srcsuscept:	H
Srcvulnioc:	H	Srcvulnvoc:	H
Srcvulnsoc:	U	Doewelltag:	Not Reported
Srctot6mo:	0	Srctot1yr:	0
Srctot5yr:	0	Srctot10yr:	0
Protection:	Assigned	Pricontact:	5095742300
Priconta 1:	YAKIMA CO PUBLIC SERVICES DEPT	Priconta 2:	128 N 2ND ST - 4TH FLOOR COURTHOUSE
Priconta 3:	YAKIMA	Priconta 4:	WA
Priconta 5:	98901		
Priconta 6:	joe.stump@co.yakima.wa.us		
Pwseffecti:	18-NOV-13	Pwsstatusi:	A
Pwsinactiv:	Not Reported	Srcstatusi:	A
Srceffecti:	13-JAN-09	Srcinactiv:	Not Reported
Floodzonei:	N	Priconta 7:	JOE STUMP
Srcswinflu:	U	Latlongdat:	Not Reported
Site id:	WA8000000020188		

GEOCHECK VERSION 2.1
STATE DATABASE WELL INFORMATION

Map ID:	512		
Fid:	11274	Lerootid:	55470
Srcrootid:	31878	Pwsid:	09570
Srcnum:	02	Pwssrcid:	0957002
Systemname:	BURMAN ACRES WATER	Systemgrou:	A
Systemtype:	Comm	Region:	EA
County:	YAKIMA	Smaid:	Not Reported
Ftrespopul:	92	Resconnect:	23
Totalconne:	23	Srcname:	WELL #2 - BBJ715
Srctype:	W	Srcusecode:	P
Srcwelldep:	145	Township:	13
Range :	19E	Section:	26
Qtrqtrsect:	SENW		
Longitude:	-120.41191091		
Latitude:	46.58253105		
Latlongmet:	QtrQtrSection	Srcsuscept:	L
Srcvulnioc:	H	Srcvulnvoc:	L
Srcvulnsoc:	M	Doewelltag:	BBJ715
Srctot6mo:	220	Srctot1yr:	310
Srctot5yr:	700	Srctot10yr:	980
Protection:	CFR	Pricontact:	5094573631
Priconta 1:	INDEPENDENT WATER SERVICE	Priconta 2:	6 N FIFTH AVE
Priconta 3:	YAKIMA	Priconta 4:	WA
Priconta 5:	98902		
Priconta 6:	indwaterserv@gmx.com		
Pwseffecti:	01-JUL-78	Pwsstatusi:	A
Pwsinactiv:	Not Reported	Srcstatusi:	A
Srceffecti:	04-JAN-11	Srcinactiv:	Not Reported
Floodzonei:	N	Priconta 7:	DWIGHT LAURVICK
Srcswinflu:	U	Latlongdat:	Not Reported
Site id:	WA8000000011275		

Map ID:	523		
Fid:	12003	Lerootid:	54945
Srcrootid:	9016	Pwsid:	08173
Srcnum:	01	Pwssrcid:	0817301
Systemname:	MONTGOMERY-HOCKER COMMUNITY WELL	Systemgrou:	B
Systemtype:	GRPB	Region:	EA
County:	YAKIMA	Smaid:	Not Reported
Ftrespopul:	18	Resconnect:	7
Totalconne:	7	Srcname:	WELL 1
Srctype:	W	Srcusecode:	P
Srcwelldep:	999	Township:	13
Range :	20E	Section:	30
Qtrqtrsect:	SENE		
Longitude:	-120.364118		
Latitude:	46.582519		
Latlongmet:	QtrQtrSection	Srcsuscept:	U
Srcvulnioc:	Not Reported	Srcvulnvoc:	Not Reported
Srcvulnsoc:	Not Reported	Doewelltag:	Not Reported
Srctot6mo:	0	Srctot1yr:	0
Srctot5yr:	0	Srctot10yr:	0
Protection:	Assigned	Pricontact:	5093733800

Priconta 1:	Not Reported	Priconta 2:	1290 ST HILLAIRE RD
Priconta 3:	YAKIMA	Priconta 4:	WA
Priconta 5:	98901		
Priconta 6:	Not Reported		
Pwseffecti:	04-MAR-02	Pwsstatusi:	A
Pwsinactiv:	Not Reported	Srcstatusi:	A
Srceffecti:	04-MAR-02	Srcinactiv:	Not Reported
Floodzonei:	N	Priconta 7:	STEPHEN LEITCH
Srcswinflu:	U	Latlongdat:	Not Reported
Site id:	WA8000000012004		

Map ID:	497		
Fid:	7767	Lerootid:	60819
Srcrootid:	16740	Pwsid:	37620
Srcnum:	01	Pwssrcid:	3762001
Systemname:	KAMPGROUNDS OF AMERICA	Systemgrou:	A
Systemtype:	Comm	Region:	EA
County:	YAKIMA	Smaid:	Not Reported
Ftrespopul:	30	Resconnect:	13
Totalconne:	99	Srcname:	WELL #1
Srctype:	W	Srcusecode:	P
Srcwelldep:	60	Township:	13
Range :	19E	Section:	28
Qtrqtrsect:	NWSE		
Longitude:	-120.458481		
Latitude:	46.582237		
Latlongmet:	GPS	Srcsuscept:	M
Srcvulnioc:	L	Srcvulnvoc:	M
Srcvulnsoc:	M	Doewelltag:	Not Reported
Srctot6mo:	220	Srctot1yr:	310
Srctot5yr:	700	Srctot10yr:	980
Protection:	CFR	Pricontact:	5092485882
Priconta 1:	Not Reported	Priconta 2:	1500 KEYS RD S
Priconta 3:	YAKIMA	Priconta 4:	WA
Priconta 5:	98901		
Priconta 6:	Not Reported		
Pwseffecti:	23-JUL-09	Pwsstatusi:	I
Pwsinactiv:	23-JUL-09	Srcstatusi:	I
Srceffecti:	01-JAN-70	Srcinactiv:	23-JUL-09
Floodzonei:	Y	Priconta 7:	HARDIE DALTON
Srcswinflu:	U	Latlongdat:	Not Reported
Site id:	WA8000000007768		

Map ID:	512		
Fid:	7311	Lerootid:	50901
Srcrootid:	4588	Pwsid:	04129
Srcnum:	01	Pwssrcid:	0412901
Systemname:	J-J WATER SYSTEM	Systemgrou:	B
Systemtype:	GRPB	Region:	EA
County:	YAKIMA	Smaid:	Not Reported
Ftrespopul:	5	Resconnect:	2
Totalconne:	2	Srcname:	WELL 1
Srctype:	W	Srcusecode:	P
Srcwelldep:	117	Township:	13

GEOCHECK VERSION 2.1
STATE DATABASE WELL INFORMATION

Range :	19E	Section:	26
Qtrqtrsect:	NWSE		
Longitude:	-120.413253		
Latitude:	46.581693		
Latlongmet:	GPS	Srcsuscept:	N
Srcvulnioc:	U	Srcvulnvoc:	H
Srcvulnsoc:	X	Doewelltag:	Not Reported
Srctot6mo:	0	Srctot1yr:	0
Srctot5yr:	0	Srctot10yr:	0
Protection:	Assigned	Pricontact:	5092485180
Priconta 1:	Not Reported	Priconta 2:	1511 MORRIER LANE
Priconta 3:	YAKIMA	Priconta 4:	WA
Priconta 5:	98901		
Priconta 6:	Not Reported		
Pwseffecti:	09-JAN-95	Pwsstatusi:	A
Pwsinactiv:	Not Reported	Srcstatusi:	A
Srceffecti:	12-OCT-93	Srcinactiv:	Not Reported
Floodzonei:	N	Priconta 7:	BRAD JONES
Srcswinflu:	U	Latlongdat:	03-FEB-09
Site id:	WA8000000007312		

Map ID:	535		
Fid:	519	Lerootid:	47757
Srcrootid:	1107	Pwsid:	00985
Srcnum:	01	Pwssrcid:	0098501
Systemname:	ALDER ST MOBILE HOME PARK	Systemgrou:	A
Systemtype:	Comm	Region:	EA
County:	YAKIMA	Smaid:	Not Reported
Ftrespopul:	62	Resconnect:	28
Totalconne:	28	Srcname:	WELL # 1
Srctype:	W	Srcusecode:	P
Srcwelldep:	45	Township:	13
Range :	19E	Section:	29
Qtrqtrsect:	SWSW		
Longitude:	-120.468		
Latitude:	46.57947		
Latlongmet:	QtrQtrSe	Srcsuscept:	U
Srcvulnioc:	Not Reported	Srcvulnvoc:	Not Reported
Srcvulnsoc:	Not Reported	Doewelltag:	Not Reported
Srctot6mo:	0	Srctot1yr:	0
Srctot5yr:	0	Srctot10yr:	0
Protection:	Assigned	Pricontact:	5092484026
Priconta 1:	Not Reported	Priconta 2:	2720 BIRCHFIELD RD
Priconta 3:	YAKIMA	Priconta 4:	WA
Priconta 5:	98901		
Priconta 6:	Not Reported		
Pwseffecti:	05-AUG-92	Pwsstatusi:	I
Pwsinactiv:	05-AUG-92	Srcstatusi:	I
Srceffecti:	01-JAN-70	Srcinactiv:	05-AUG-92
Floodzonei:	Y	Priconta 7:	MARTIN DETTY
Srcswinflu:	U	Latlongdat:	Not Reported
Site id:	WA8000000000520		

GEOCHECK VERSION 2.1
STATE DATABASE WELL INFORMATION

Map ID:	535		
Fid:	1835	Lerootid:	47757
Srcrootid:	1108	Pwsid:	00985
Srcnum:	02	Pwssrcid:	0098502
Systemname:	ALDER ST MOBILE HOME PARK	Systemgrou:	A
Systemtype:	Comm	Region:	EA
County:	YAKIMA	Smaid:	Not Reported
Ftrespopul:	62	Resconnect:	28
Totalconne:	28	Srcname:	WELL # 2
Srctype:	W	Srcusecode:	P
Srcwelldep:	40	Township:	13
Range :	19E	Section:	29
Qtrqtrsect:	SWSW		
Longitude:	-120.468		
Latitude:	46.57947		
Latlongmet:	QtrQtrSe	Srcsuscept:	U
Srcvulnioc:	Not Reported	Srcvulnvoc:	Not Reported
Srcvulnsoc:	Not Reported	Doewelltag:	Not Reported
Srctot6mo:	0	Srctot1yr:	0
Srctot5yr:	0	Srctot10yr:	0
Protection:	Assigned	Pricontact:	5092484026
Priconta 1:	Not Reported	Priconta 2:	2720 BIRCHFIELD RD
Priconta 3:	YAKIMA	Priconta 4:	WA
Priconta 5:	98901		
Priconta 6:	Not Reported		
Pwseffecti:	05-AUG-92	Pwsstatusi:	I
Pwsinactiv:	05-AUG-92	Srcstatusi:	I
Srceffecti:	01-JAN-70	Srcinactiv:	05-AUG-92
Floodzonei:	Y	Priconta 7:	MARTIN DETTY
Srcswinflu:	U	Latlongdat:	Not Reported
Site id:	WA8000000001836		

Map ID:	536		
Fid:	28588	Lerootid:	88569
Srcrootid:	30429	Pwsid:	AB755
Srcnum:	01	Pwssrcid:	AB75501
Systemname:	Bradley House, The	Systemgrou:	B
Systemtype:	GRPB	Region:	EA
County:	YAKIMA	Smaid:	Not Reported
Ftrespopul:	1	Resconnect:	1
Totalconne:	6	Srcname:	WELL #1 - APT834
Srctype:	W	Srcusecode:	P
Srcwelldep:	137	Township:	13
Range :	19E	Section:	27
Qtrqtrsect:	SWSE		
Longitude:	-120.432		
Latitude:	46.57911		
Latlongmet:	QtrQtrSe	Srcsuscept:	N
Srcvulnioc:	H	Srcvulnvoc:	H
Srcvulnsoc:	X	Doewelltag:	APT834
Srctot6mo:	220	Srctot1yr:	310
Srctot5yr:	700	Srctot10yr:	980
Protection:	CFR	Pricontact:	5094696401

Priconta 1:	Not Reported	Priconta 2:	1711 BIRCHFIELD ROAD
Priconta 3:	YAKIMA	Priconta 4:	WA
Priconta 5:	98901		
Priconta 6:	tophatlimos@gmail.com		
Pwseffecti:	08-MAY-07	Pwsstatusi:	A
Pwsinactiv:	Not Reported	Srcstatusi:	A
Srceffecti:	08-MAY-07	Srcinactiv:	Not Reported
Floodzonei:	N	Priconta 7:	BRADLEY SIMMONS
Srcswinflu:	U	Latlongdat:	Not Reported
Site id:	WA8000000028589		

Map ID:	523		
Fid:	10277	Lerootid:	52590
Srcrootid:	6437	Pwsid:	05818
Srcnum:	01	Pwssrcid:	0581801
Systemname:	BERGER WELL	Systemgrou:	B
Systemtype:	GRPB	Region:	EA
County:	YAKIMA	Smaid:	Not Reported
Ftrespopul:	15	Resconnect:	6
Totalconne:	6	Srcname:	WELL #1
Srctype:	W	Srcusecode:	P
Srcwelldep:	130	Township:	13
Range :	20E	Section:	30
Qtrqtrsect:	SWSW		
Longitude:	-120.363		
Latitude:	46.57899		
Latlongmet:	QtrQtrSe	Srcsuscept:	U
Srcvulnioc:	Not Reported	Srcvulnvoc:	Not Reported
Srcvulnsoc:	Not Reported	Doewelltag:	Not Reported
Srctot6mo:	0	Srctot1yr:	0
Srctot5yr:	0	Srctot10yr:	0
Protection:	Assigned	Pricontact:	5094530281
Priconta 1:	Not Reported	Priconta 2:	70 GLESSNER LN
Priconta 3:	YAKIMA	Priconta 4:	WA
Priconta 5:	98901		
Priconta 6:	Not Reported		
Pwseffecti:	01-JUL-78	Pwsstatusi:	A
Pwsinactiv:	Not Reported	Srcstatusi:	A
Srceffecti:	01-JAN-70	Srcinactiv:	Not Reported
Floodzonei:	N	Priconta 7:	JACK GLESSNER
Srcswinflu:	U	Latlongdat:	Not Reported
Site id:	WA8000000010278		

Map ID:	523		
Fid:	3629	Lerootid:	53949
Srcrootid:	7902	Pwsid:	07177
Srcnum:	01	Pwssrcid:	0717701
Systemname:	SIEBOL WELL #2	Systemgrou:	B
Systemtype:	GRPB	Region:	EA
County:	YAKIMA	Smaid:	Not Reported
Ftrespopul:	8	Resconnect:	3
Totalconne:	3	Srcname:	WELL #2 - AET571
Srctype:	W	Srcusecode:	P
Srcwelldep:	297	Township:	13

GEOCHECK VERSION 2.1
STATE DATABASE WELL INFORMATION

Range :	20E	Section:	30
Qtrqtrsect:	SESE		
Longitude:	-120.379		
Latitude:	46.57893		
Latlongmet:	QtrQtrSe	Srcsuscept:	U
Srcvulnioc:	Not Reported	Srcvulnvoc:	Not Reported
Srcvulnsoc:	Not Reported	Doewelltag:	AET571
Srctot6mo:	0	Srctot1yr:	0
Srctot5yr:	0	Srctot10yr:	0
Protection:	Assigned	Pricontact:	5094520599
Priconta 1:	Not Reported	Priconta 2:	2000 ST. HILAIRE RD
Priconta 3:	YAKIMA	Priconta 4:	WA
Priconta 5:	98901		
Priconta 6:	Not Reported		
Pwseffecti:	17-JUN-99	Pwsstatusi:	A
Pwsinactiv:	Not Reported	Srcstatusi:	A
Srceffecti:	17-JUN-99	Srcinactiv:	Not Reported
Floodzonei:	N	Priconta 7:	GARY PECKMAN
Srcswinflu:	U	Latlongdat:	Not Reported
Site id:	WA8000000003630		

Map ID:	523		
Fid:	13367	Lerootid:	53741
Srcrootid:	7681	Pwsid:	06969
Srcnum:	01	Pwssrcid:	0696901
Systemname:	DE LOS SANTOS WATER USERS ASSN	Systemgrou:	B
Systemtype:	GRPB	Region:	EA
County:	YAKIMA	Smaid:	Not Reported
Ftrespopul:	10	Resconnect:	4
Totalconne:	4	Srcname:	WELL 1
Srctype:	W	Srcusecode:	P
Srcwelldep:	233	Township:	13
Range :	20E	Section:	30
Qtrqtrsect:	SESW		
Longitude:	-120.369544		
Latitude:	46.578823		
Latlongmet:	QtrQtrSection	Srcsuscept:	U
Srcvulnioc:	Not Reported	Srcvulnvoc:	Not Reported
Srcvulnsoc:	Not Reported	Doewelltag:	Not Reported
Srctot6mo:	0	Srctot1yr:	0
Srctot5yr:	0	Srctot10yr:	0
Protection:	Assigned	Pricontact:	5094521616
Priconta 1:	Not Reported	Priconta 2:	9391 MIERAS RD
Priconta 3:	YAKIMA	Priconta 4:	WA
Priconta 5:	98901		
Priconta 6:	Not Reported		
Pwseffecti:	28-JAN-99	Pwsstatusi:	A
Pwsinactiv:	Not Reported	Srcstatusi:	A
Srceffecti:	28-JAN-99	Srcinactiv:	Not Reported
Floodzonei:	N	Priconta 7:	ALONZO DE LOS SANTOS
Srcswinflu:	U	Latlongdat:	Not Reported
Site id:	WA8000000013368		

GEOCHECK VERSION 2.1
STATE DATABASE WELL INFORMATION

Map ID:	523		
Fid:	25357	Lerootid:	51760
Srcrootid:	5523	Pwsid:	04988
Srcnum:	01	Pwssrcid:	0498801
Systemname:	WHITE ROAD WATER SYSTEM	Systemgrou:	B
Systemtype:	GRPB	Region:	EA
County:	YAKIMA	Smaid:	Not Reported
Ftrespopul:	8	Resconnect:	2
Totalconne:	2	Srcname:	WELL #1
Srctype:	W	Srcusecode:	P
Srcwelldep:	176	Township:	13
Range :	20E	Section:	30
Qtrqtrsect:	SESW		
Longitude:	-120.369544		
Latitude:	46.578823		
Latlongmet:	QtrQtrSection	Srcsuscept:	U
Srcvulnioc:	Not Reported	Srcvulnvoc:	Not Reported
Srcvulnsoc:	Not Reported	Doewelltag:	Not Reported
Srctot6mo:	0	Srctot1yr:	0
Srctot5yr:	0	Srctot10yr:	0
Protection:	Assigned	Pricontact:	5092480350
Priconta 1:	Not Reported	Priconta 2:	271 WHITE ROAD
Priconta 3:	YAKIMA	Priconta 4:	WA
Priconta 5:	98901		
Priconta 6:	Not Reported		
Pwseffecti:	19-DEC-95	Pwsstatusi:	A
Pwsinactiv:	Not Reported	Srcstatusi:	A
Srceffecti:	19-DEC-95	Srcinactiv:	Not Reported
Floodzonei:	N	Priconta 7:	TONY NOVOBIELSKI
Srcswinflu:	U	Latlongdat:	Not Reported
Site id:	WA8000000025358		

Map ID:	551		
Fid:	25679	Lerootid:	57790
Srcrootid:	12820	Pwsid:	21725
Srcnum:	01	Pwssrcid:	2172501
Systemname:	EAST VALLEY HIGH SCHOOL	Systemgrou:	A
Systemtype:	TNC	Region:	EA
County:	YAKIMA	Smaid:	Not Reported
Ftrespopul:	0	Resconnect:	0
Totalconne:	1	Srcname:	WELL #1
Srctype:	W	Srcusecode:	P
Srcwelldep:	180	Township:	13
Range :	19E	Section:	35
Qtrqtrsect:	NENE		
Longitude:	-120.405		
Latitude:	46.57541		
Latlongmet:	QtrQtrSe	Srcsuscept:	U
Srcvulnioc:	Not Reported	Srcvulnvoc:	Not Reported
Srcvulnsoc:	Not Reported	Doewelltag:	Not Reported
Srctot6mo:	0	Srctot1yr:	0
Srctot5yr:	0	Srctot10yr:	0
Protection:	Assigned	Pricontact:	5092487757

Priconta 1:	Not Reported	Priconta 2:	2010 BEAUDRY RD
Priconta 3:	YAKIMA	Priconta 4:	WA
Priconta 5:	98901		
Priconta 6:	Not Reported		
Pwseffecti:	26-APR-94	Pwsstatusi:	I
Pwsinactiv:	26-APR-94	Srcstatusi:	I
Srceffecti:	01-SEP-93	Srcinactiv:	26-APR-94
Floodzonei:	N	Priconta 7:	JACK SLUDER
Srcswinflu:	U	Latlongdat:	Not Reported
Site id:	WA8000000025680		

Map ID:	551		
Fid:	26006	Lerootid:	63352
Srcrootid:	20037	Pwsid:	54545
Srcnum:	01	Pwssrcid:	5454501
Systemname:	MIERAS WELL	Systemgrou:	B
Systemtype:	GRPB	Region:	EA
County:	YAKIMA	Smaid:	Not Reported
Ftrespopul:	6	Resconnect:	3
Totalconne:	3	Srcname:	WELL #1
Srctype:	W	Srcusecode:	P
Srcwelldep:	120	Township:	13
Range :	19E	Section:	35
Qtrqtrsect:	NENE		
Longitude:	-120.405		
Latitude:	46.57541		
Latlongmet:	QtrQtrSe	Srcsuscept:	U
Srcvulnioc:	Not Reported	Srcvulnvoc:	Not Reported
Srcvulnsoc:	Not Reported	Doewelltag:	Not Reported
Srctot6mo:	0	Srctot1yr:	0
Srctot5yr:	0	Srctot10yr:	0
Protection:	Assigned	Pricontact:	5094534289
Priconta 1:	Not Reported	Priconta 2:	7004 MIERAS RD
Priconta 3:	YAKIMA	Priconta 4:	WA
Priconta 5:	98901		
Priconta 6:	Not Reported		
Pwseffecti:	01-JUL-78	Pwsstatusi:	A
Pwsinactiv:	Not Reported	Srcstatusi:	A
Srceffecti:	01-JAN-70	Srcinactiv:	Not Reported
Floodzonei:	N	Priconta 7:	EILEEN DARBY
Srcswinflu:	U	Latlongdat:	Not Reported
Site id:	WA8000000026007		

Map ID:	554		
Fid:	10497	Lerootid:	56730
Srcrootid:	11449	Pwsid:	15525
Srcnum:	02	Pwssrcid:	1552502
Systemname:	FORD LANE WATER ASSOCIATION	Systemgrou:	B
Systemtype:	GRPB	Region:	EA
County:	YAKIMA	Smaid:	Not Reported
Ftrespopul:	20	Resconnect:	7
Totalconne:	7	Srcname:	WELL 2
Srctype:	W	Srcusecode:	P
Srcwelldep:	249	Township:	13

GEOCHECK VERSION 2.1
STATE DATABASE WELL INFORMATION

Range :	20E	Section:	32
Qtrqtrsect:	NWNW		
Longitude:	-120.358		
Latitude:	46.57537		
Latlongmet:	QtrQtrSe	Srcsuscept:	H
Srcvulnioc:	H	Srcvulnvoc:	H
Srcvulnsoc:	U	Doewelltag:	Not Reported
Srctot6mo:	0	Srctot1yr:	0
Srctot5yr:	0	Srctot10yr:	0
Protection:	Assigned	Pricontact:	5092481151
Priconta 1:	Not Reported	Priconta 2:	PO BOX 195
Priconta 3:	MOXEE	Priconta 4:	WA
Priconta 5:	98936		
Priconta 6:	Not Reported		
Pwseffecti:	01-JAN-70	Pwsstatusi:	A
Pwsinactiv:	Not Reported	Srcstatusi:	A
Srceffecti:	14-AUG-92	Srcinactiv:	Not Reported
Floodzonei:	N	Priconta 7:	LINDA MEAD
Srcswinflu:	U	Latlongdat:	Not Reported
Site id:	WA8000000010498		

Map ID:	554		
Fid:	23289	Lerootid:	50157
Srcrootid:	3789	Pwsid:	03385
Srcnum:	01	Pwssrcid:	0338501
Systemname:	GALINDO ASSOCIATION	Systemgrou:	B
Systemtype:	GRPB	Region:	EA
County:	YAKIMA	Smaid:	Not Reported
Ftrespopul:	9	Resconnect:	4
Totalconne:	4	Srcname:	GALINDO WELL #1
Srctype:	W	Srcusecode:	P
Srcwelldep:	240	Township:	13
Range :	20E	Section:	32
Qtrqtrsect:	NWNW		
Longitude:	-120.358		
Latitude:	46.57537		
Latlongmet:	QtrQtrSe	Srcsuscept:	U
Srcvulnioc:	Not Reported	Srcvulnvoc:	Not Reported
Srcvulnsoc:	Not Reported	Doewelltag:	Not Reported
Srctot6mo:	0	Srctot1yr:	0
Srctot5yr:	0	Srctot10yr:	0
Protection:	Assigned	Pricontact:	5094534511
Priconta 1:	Not Reported	Priconta 2:	10054 MIERAS RD
Priconta 3:	YAKIMA	Priconta 4:	WA
Priconta 5:	98901		
Priconta 6:	Not Reported		
Pwseffecti:	10-MAY-94	Pwsstatusi:	A
Pwsinactiv:	Not Reported	Srcstatusi:	A
Srceffecti:	10-MAY-94	Srcinactiv:	Not Reported
Floodzonei:	N	Priconta 7:	ELMO MILLER
Srcswinflu:	U	Latlongdat:	Not Reported
Site id:	WA8000000023290		

GEOCHECK VERSION 2.1
STATE DATABASE WELL INFORMATION

Map ID:	523		
Fid:	2672	Lerootid:	51691
Srcrootid:	5441	Pwsid:	04919
Srcnum:	01	Pwssrcid:	0491901
Systemname:	MARIPOSA WATER SYSTEM	Systemgrou:	B
Systemtype:	GRPB	Region:	EA
County:	YAKIMA	Smaid:	Not Reported
Ftrespopul:	10	Resconnect:	4
Totalconne:	4	Srcname:	WELL #1 ABX 332
Srctype:	W	Srcusecode:	P
Srcwelldep:	185	Township:	13
Range :	20E	Section:	31
Qtrqtrsect:	NWNE		
Longitude:	-120.374		
Latitude:	46.5753		
Latlongmet:	QtrQtrSe	Srcsuscept:	U
Srcvulnioc:	Not Reported	Srcvulnvoc:	Not Reported
Srcvulnsoc:	Not Reported	Doewelltag:	Not Reported
Srctot6mo:	0	Srctot1yr:	0
Srctot5yr:	0	Srctot10yr:	0
Protection:	Assigned	Pricontact:	5099453961
Priconta 1:	Not Reported	Priconta 2:	9616 MIERAS RD
Priconta 3:	YAKIMA	Priconta 4:	WA
Priconta 5:	98901		
Priconta 6:	Not Reported		
Pwseffecti:	29-NOV-95	Pwsstatusi:	A
Pwsinactiv:	Not Reported	Srcstatusi:	A
Srceffecti:	29-NOV-95	Srcinactiv:	Not Reported
Floodzonei:	N	Priconta 7:	JOSE RODRIGUEZ
Srcswinflu:	U	Latlongdat:	Not Reported
Site id:	WA8000000002673		

Map ID:	561		
Fid:	11575	Lerootid:	48996
Srcrootid:	2475	Pwsid:	02224
Srcnum:	01	Pwssrcid:	0222401
Systemname:	COWEL WATER SYSTEM	Systemgrou:	B
Systemtype:	GRPB	Region:	EA
County:	YAKIMA	Smaid:	Not Reported
Ftrespopul:	7	Resconnect:	2
Totalconne:	2	Srcname:	WELL 1
Srctype:	W	Srcusecode:	P
Srcwelldep:	140	Township:	13
Range :	19E	Section:	36
Qtrqtrsect:	NENW		
Longitude:	-120.393133		
Latitude:	46.573855		
Latlongmet:	GPS	Srcsuscept:	N
Srcvulnioc:	U	Srcvulnvoc:	H
Srcvulnsoc:	X	Doewelltag:	Not Reported
Srctot6mo:	0	Srctot1yr:	0
Srctot5yr:	0	Srctot10yr:	0
Protection:	Assigned	Pricontact:	5099453872

GEOCHECK VERSION 2.1
STATE DATABASE WELL INFORMATION

Priconta 1:	Not Reported	Priconta 2:	1911 S 81ST ST
Priconta 3:	YAKIMA	Priconta 4:	WA
Priconta 5:	98901		
Priconta 6:	Not Reported		
Pwseffecti:	07-APR-93	Pwsstatusi:	A
Pwsinactiv:	Not Reported	Srcstatusi:	A
Srceffecti:	07-APR-93	Srcinactiv:	Not Reported
Floodzonei:	N	Priconta 7:	ROBERT MCDANELD
Srcswinflu:	U	Latlongdat:	Not Reported
Site id:	WA8000000011576		

Map ID:	563		
Fid:	25222	Lerootid:	90157
Srcrootid:	30861	Pwsid:	AC011
Srcnum:	01	Pwssrcid:	AC01101
Systemname:	Coombs Ranch	Systemgrou:	A
Systemtype:	TNC	Region:	EA
County:	YAKIMA	Smaid:	Not Reported
Ftrespopul:	0	Resconnect:	4
Totalconne:	4	Srcname:	WELL #1
Srctype:	W	Srcusecode:	P
Srcwelldep:	1455	Township:	13
Range :	20E	Section:	33
Qtrqtrsect:	NESW		
Longitude:	-120.32		
Latitude:	46.57186		
Latlongmet:	QtrQtrSe	Srcsuscept:	N
Srcvulnioc:	H	Srcvulnvoc:	H
Srcvulnsoc:	X	Doewelltag:	Not Reported
Srctot6mo:	80	Srctot1yr:	110
Srctot5yr:	250	Srctot10yr:	360
Protection:	CFR	Pricontact:	5096977208
Priconta 1:	Not Reported	Priconta 2:	PO BOX 70
Priconta 3:	SELAH	Priconta 4:	WA
Priconta 5:	98942		
Priconta 6:	davidj@larsonfruit.com		
Pwseffecti:	15-JUL-08	Pwsstatusi:	A
Pwsinactiv:	Not Reported	Srcstatusi:	A
Srceffecti:	02-APR-08	Srcinactiv:	Not Reported
Floodzonei:	N	Priconta 7:	DAVID JACQUES
Srcswinflu:	U	Latlongdat:	Not Reported
Site id:	WA8000000025223		

Map ID:	565		
Fid:	5457	Lerootid:	56730
Srcrootid:	11448	Pwsid:	15525
Srcnum:	01	Pwssrcid:	1552501
Systemname:	FORD LANE WATER ASSOCIATION	Systemgrou:	B
Systemtype:	GRPB	Region:	EA
County:	YAKIMA	Smaid:	Not Reported
Ftrespopul:	20	Resconnect:	7
Totalconne:	7	Srcname:	WELL 1
Srctype:	W	Srcusecode:	P
Srcwelldep:	142	Township:	13

GEOCHECK VERSION 2.1
STATE DATABASE WELL INFORMATION

Range :	20E	Section:	32
Qtrqtrsect:	NESE		
Longitude:	-120.347		
Latitude:	46.57182		
Latlongmet:	QtrQtrSe	Srcsuscept:	U
Srcvulnioc:	Not Reported	Srcvulnvoc:	Not Reported
Srcvulnsoc:	Not Reported	Doewelltag:	Not Reported
Srctot6mo:	0	Srctot1yr:	0
Srctot5yr:	0	Srctot10yr:	0
Protection:	Assigned	Pricontact:	5092481151
Priconta 1:	Not Reported	Priconta 2:	PO BOX 195
Priconta 3:	MOXEE	Priconta 4:	WA
Priconta 5:	98936		
Priconta 6:	Not Reported		
Pwseffecti:	01-JAN-70	Pwsstatusi:	A
Pwsinactiv:	Not Reported	Srcstatusi:	I
Srceffecti:	01-JAN-70	Srcinactiv:	14-AUG-92
Floodzonei:	N	Priconta 7:	LINDA MEAD
Srcswinflu:	U	Latlongdat:	Not Reported
Site id:	WA8000000005458		

Map ID:	567		
Fid:	20042	Lerootid:	47924
Srcrootid:	1294	Pwsid:	01152
Srcnum:	01	Pwssrcid:	0115201
Systemname:	BIRCHFIELD MANOR	Systemgrou:	B
Systemtype:	GRPB	Region:	EA
County:	YAKIMA	Smaid:	Not Reported
Ftrespopul:	0	Resconnect:	0
Totalconne:	2	Srcname:	WELL #1
Srctype:	W	Srcusecode:	P
Srcwelldep:	45	Township:	13
Range :	19E	Section:	34
Qtrqtrsect:	NWSE		
Longitude:	-120.438096		
Latitude:	46.571746		
Latlongmet:	QtrQtrSection	Srcsuscept:	H
Srcvulnioc:	H	Srcvulnvoc:	H
Srcvulnsoc:	U	Doewelltag:	Not Reported
Srctot6mo:	0	Srctot1yr:	0
Srctot5yr:	0	Srctot10yr:	0
Protection:	Assigned	Pricontact:	5094521960
Priconta 1:	Not Reported	Priconta 2:	2018 BIRCHFIELD RD
Priconta 3:	YAKIMA	Priconta 4:	WA
Priconta 5:	98901		
Priconta 6:	Not Reported		
Pwseffecti:	01-APR-80	Pwsstatusi:	A
Pwsinactiv:	Not Reported	Srcstatusi:	A
Srceffecti:	01-JAN-70	Srcinactiv:	Not Reported
Floodzonei:	Y	Priconta 7:	WIL MASSET
Srcswinflu:	U	Latlongdat:	Not Reported
Site id:	WA8000000020043		

GEOCHECK VERSION 2.1
STATE DATABASE WELL INFORMATION

Map ID:	574		
Fid:	10566	Lerootid:	57897
Srcrootid:	12989	Pwsid:	22426
Srcnum:	01	Pwssrcid:	2242601
Systemname:	CLEAR WATER WELL	Systemgrou:	B
Systemtype:	GRPB	Region:	EA
County:	YAKIMA	Smaid:	Not Reported
Ftrespopul:	14	Resconnect:	4
Totalconne:	4	Srcname:	WELL A
Srctype:	W	Srcusecode:	P
Srcwelldep:	375	Township:	13
Range :	20E	Section:	34
Qtrqtrsect:	Not Reported		
Longitude:	-120.307		
Latitude:	46.57002		
Latlongmet:	Section	Srcsuscept:	U
Srcvulnioc:	Not Reported	Srcvulnvoc:	Not Reported
Srcvulnsoc:	Not Reported	Doewelltag:	Not Reported
Srctot6mo:	0	Srctot1yr:	0
Srctot5yr:	0	Srctot10yr:	0
Protection:	Assigned	Pricontact:	5092490081
Priconta 1:	Not Reported	Priconta 2:	PO BOX 10994
Priconta 3:	YAKIMA	Priconta 4:	WA
Priconta 5:	98909		
Priconta 6:	Not Reported		
Pwseffecti:	01-MAY-84	Pwsstatusi:	A
Pwsinactiv:	Not Reported	Srcstatusi:	A
Srceffecti:	01-JAN-70	Srcinactiv:	Not Reported
Floodzonei:	N	Priconta 7:	ALICE DONINI
Srcswinflu:	U	Latlongdat:	Not Reported
Site id:	WA8000000010567		

Map ID:	577		
Fid:	3759	Lerootid:	53679
Srcrootid:	7618	Pwsid:	06907
Srcnum:	01	Pwssrcid:	0690701
Systemname:	SALI WATER USERS ASSN	Systemgrou:	B
Systemtype:	GRPB	Region:	EA
County:	YAKIMA	Smaid:	Not Reported
Ftrespopul:	10	Resconnect:	3
Totalconne:	3	Srcname:	WELL #1
Srctype:	W	Srcusecode:	P
Srcwelldep:	105	Township:	13
Range :	19E	Section:	34
Qtrqtrsect:	SWNE		
Longitude:	-120.426		
Latitude:	46.56818		
Latlongmet:	QtrQtrSe	Srcsuscept:	U
Srcvulnioc:	Not Reported	Srcvulnvoc:	Not Reported
Srcvulnsoc:	Not Reported	Doewelltag:	Not Reported
Srctot6mo:	0	Srctot1yr:	0
Srctot5yr:	0	Srctot10yr:	0
Protection:	Assigned	Pricontact:	5094527302

Priconta 1:	Not Reported	Priconta 2:	2003 BIRCHFIELD RD
Priconta 3:	YAKIMA	Priconta 4:	WA
Priconta 5:	98901		
Priconta 6:	Not Reported		
Pwseffecti:	23-DEC-98	Pwsstatusi:	A
Pwsinactiv:	Not Reported	Srcstatusi:	A
Srceffecti:	23-DEC-98	Srcinactiv:	Not Reported
Floodzonei:	N	Priconta 7:	KASPER SALI
Srcswinflu:	U	Latlongdat:	Not Reported
Site id:	WA8000000003760		

Map ID:	570		
Fid:	24948	Lerootid:	63826
Srcrootid:	20704	Pwsid:	57300
Srcnum:	02	Pwssrcid:	5730002
Systemname:	MOXEE WATER DEPARTMENT	Systemgrou:	A
Systemtype:	Comm	Region:	EA
County:	YAKIMA	Smaid:	Not Reported
Ftrespopul:	3655	Resconnect:	1091
Totalconne:	1134	Srcname:	WELL #2 - ABR062
Srctype:	W	Srcusecode:	P
Srcwelldep:	1000	Township:	13
Range :	20E	Section:	31
Qtrqtrsect:	NESW		
Longitude:	-120.375756		
Latitude:	46.567139		
Latlongmet:	GPS	Srcsuscept:	L
Srcvulnioc:	H	Srcvulnvoc:	L
Srcvulnsoc:	L	Doewelltag:	ABR062
Srctot6mo:	250	Srctot1yr:	360
Srctot5yr:	800	Srctot10yr:	1140
Protection:	Model	Pricontact:	5095758851
Priconta 1:	CITY OF MOXEE WATER DEPT	Priconta 2:	PO BOX 249
Priconta 3:	MOXEE	Priconta 4:	WA
Priconta 5:	98936		
Priconta 6:	byronadams@charter.net		
Pwseffecti:	01-JAN-70	Pwsstatusi:	A
Pwsinactiv:	Not Reported	Srcstatusi:	A
Srceffecti:	01-JAN-70	Srcinactiv:	Not Reported
Floodzonei:	N	Priconta 7:	BYRON ADAMS
Srcswinflu:	U	Latlongdat:	Not Reported
Site id:	WA8000000024949		

Map ID:	585		
Fid:	15978	Lerootid:	63672
Srcrootid:	20491	Pwsid:	56304
Srcnum:	01	Pwssrcid:	5630401
Systemname:	MEADOWLARK WATER SYSTEM	Systemgrou:	B
Systemtype:	GRPB	Region:	EA
County:	YAKIMA	Smaid:	Not Reported
Ftrespopul:	6	Resconnect:	2
Totalconne:	2	Srcname:	WELL #1
Srctype:	W	Srcusecode:	P
Srcwelldep:	495	Township:	13

GEOCHECK VERSION 2.1
STATE DATABASE WELL INFORMATION

Range :	20E	Section:	34
Qtrqtrsect:	SWSW		
Longitude:	-120.316821		
Latitude:	46.565705		
Latlongmet:	GPS	Srcsuscept:	N
Srcvulnioc:	U	Srcvulnvoc:	H
Srcvulnsoc:	X	Doewelltag:	Not Reported
Srctot6mo:	0	Srctot1yr:	0
Srctot5yr:	0	Srctot10yr:	0
Protection:	Assigned	Pricontact:	5094539037
Priconta 1:	Not Reported	Priconta 2:	251 PRAIRIE RD
Priconta 3:	MOXEE	Priconta 4:	WA
Priconta 5:	98936		
Priconta 6:	Not Reported		
Pwseffecti:	01-AUG-89	Pwsstatusi:	A
Pwsinactiv:	Not Reported	Srcstatusi:	A
Srceffecti:	01-JAN-70	Srcinactiv:	Not Reported
Floodzonei:	N	Priconta 7:	GROVER RILEY
Srcswinflu:	U	Latlongdat:	Not Reported
Site id:	WA8000000015979		

Map ID:	588		
Fid:	13339	Lerootid:	50603
Srcrootid:	4274	Pwsid:	03831
Srcnum:	01	Pwssrcid:	0383101
Systemname:	KATHY WATER SYSTEM	Systemgrou:	B
Systemtype:	GRPB	Region:	EA
County:	YAKIMA	Smaid:	Not Reported
Ftrespopul:	8	Resconnect:	2
Totalconne:	2	Srcname:	WELL #1
Srctype:	W	Srcusecode:	P
Srcwelldep:	60	Township:	13
Range :	19E	Section:	34
Qtrqtrsect:	SWSE		
Longitude:	-120.438088		
Latitude:	46.564472		
Latlongmet:	QtrQtrSection	Srcsuscept:	U
Srcvulnioc:	Not Reported	Srcvulnvoc:	Not Reported
Srcvulnsoc:	Not Reported	Doewelltag:	Not Reported
Srctot6mo:	0	Srctot1yr:	0
Srctot5yr:	0	Srctot10yr:	0
Protection:	Assigned	Pricontact:	5094526048
Priconta 1:	Not Reported	Priconta 2:	2507 BIRCHFIELD RD
Priconta 3:	YAKIMA	Priconta 4:	WA
Priconta 5:	98901		
Priconta 6:	Not Reported		
Pwseffecti:	15-SEP-94	Pwsstatusi:	A
Pwsinactiv:	Not Reported	Srcstatusi:	A
Srceffecti:	15-SEP-94	Srcinactiv:	Not Reported
Floodzonei:	N	Priconta 7:	JEWELL LAY
Srcswinflu:	U	Latlongdat:	Not Reported
Site id:	WA8000000013340		

GEOCHECK VERSION 2.1
STATE DATABASE WELL INFORMATION

Map ID:	575		
Fid:	3271	Lerootid:	52503
Srcrootid:	6327	Pwsid:	05731
Srcnum:	01	Pwssrcid:	0573101
Systemname:	Postma Community Well Assn	Systemgrou:	B
Systemtype:	GRPB	Region:	EA
County:	YAKIMA	Smaid:	Not Reported
Ftrespopul:	12	Resconnect:	5
Totalconne:	5	Srcname:	WELL 1
Srctype:	W	Srcusecode:	P
Srcwelldep:	328	Township:	13
Range :	20E	Section:	35
Qtrqtrsect:	SWSW		
Longitude:	-120.296253		
Latitude:	46.563505		
Latlongmet:	GPS	Srcsuscept:	N
Srcvulnioc:	U	Srcvulnvoc:	H
Srcvulnsoc:	X	Doewelltag:	Not Reported
Srctot6mo:	0	Srctot1yr:	0
Srctot5yr:	0	Srctot10yr:	0
Protection:	Assigned	Pricontact:	5095753784
Priconta 1:	Not Reported	Priconta 2:	PO BOX 196
Priconta 3:	MOXEE	Priconta 4:	WA
Priconta 5:	98936		
Priconta 6:	Not Reported		
Pwseffecti:	07-MAR-97	Pwsstatusi:	A
Pwsinactiv:	Not Reported	Srcstatusi:	A
Srceffecti:	07-MAR-97	Srcinactiv:	Not Reported
Floodzonei:	N	Priconta 7:	KEVIN RIKERD
Srcswinflu:	U	Latlongdat:	Not Reported
Site id:	WA8000000003272		

Map ID:	592		
Fid:	1494	Lerootid:	50870
Srcrootid:	4556	Pwsid:	04098
Srcnum:	01	Pwssrcid:	0409801
Systemname:	VALENCIA WATER SYSTEM	Systemgrou:	B
Systemtype:	GRPB	Region:	EA
County:	YAKIMA	Smaid:	Not Reported
Ftrespopul:	10	Resconnect:	3
Totalconne:	3	Srcname:	WELL 1
Srctype:	W	Srcusecode:	P
Srcwelldep:	42	Township:	13
Range :	19E	Section:	34
Qtrqtrsect:	SWSE		
Longitude:	-120.431045		
Latitude:	46.563455		
Latlongmet:	GPS	Srcsuscept:	N
Srcvulnioc:	U	Srcvulnvoc:	H
Srcvulnsoc:	X	Doewelltag:	Not Reported
Srctot6mo:	0	Srctot1yr:	0
Srctot5yr:	0	Srctot10yr:	0
Protection:	Assigned	Pricontact:	5094696993

Priconta 1:	Not Reported	Priconta 2:	5201 POSTMA RD
Priconta 3:	YAKIMA	Priconta 4:	WA
Priconta 5:	98901		
Priconta 6:	Not Reported		
Pwseffecti:	30-DEC-94	Pwsstatusi:	A
Pwsinactiv:	Not Reported	Srcstatusi:	A
Srceffecti:	30-DEC-94	Srcinactiv:	Not Reported
Floodzonei:	N	Priconta 7:	ANITA VALENCIA
Srcswinflu:	U	Latlongdat:	Not Reported
Site id:	WA8000000001495		

Map ID:	564		
Fid:	5846	Lerootid:	57792
Srcrootid:	12822	Pwsid:	21728
Srcnum:	01	Pwssrcid:	2172801
Systemname:	EAST VALLEY MARKET	Systemgrou:	A
Systemtype:	TNC	Region:	EA
County:	YAKIMA	Smaid:	Not Reported
Ftrespopul:	0	Resconnect:	0
Totalconne:	1	Srcname:	WELL #1
Srctype:	W	Srcusecode:	P
Srcwelldep:	21	Township:	12
Range :	19E	Section:	02
Qtrqtrsect:	NWNE		
Longitude:	-120.404575		
Latitude:	46.561885		
Latlongmet:	GPS	Srcsuscept:	H
Srcvulnioc:	H	Srcvulnvoc:	H
Srcvulnsoc:	U	Doewelltag:	Not Reported
Srctot6mo:	0	Srctot1yr:	0
Srctot5yr:	0	Srctot10yr:	0
Protection:	Assigned	Pricontact:	5092483121
Priconta 1:	Not Reported	Priconta 2:	7208 POSTMA RD
Priconta 3:	YAKIMA	Priconta 4:	WA
Priconta 5:	98901		
Priconta 6:	jrhee1@q.com		
Pwseffecti:	01-JUL-78	Pwsstatusi:	A
Pwsinactiv:	Not Reported	Srcstatusi:	I
Srceffecti:	01-JAN-70	Srcinactiv:	19-AUG-08
Floodzonei:	N	Priconta 7:	JOUNG RHEE
Srcswinflu:	U	Latlongdat:	26-OCT-04
Site id:	WA8000000005847		

Map ID:	599		
Fid:	3026	Lerootid:	51860
Srcrootid:	5626	Pwsid:	05088
Srcnum:	01	Pwssrcid:	0508801
Systemname:	ROLLING HILLS WATER SYSTEM	Systemgrou:	B
Systemtype:	GRPB	Region:	EA
County:	YAKIMA	Smaid:	Not Reported
Ftrespopul:	16	Resconnect:	4
Totalconne:	4	Srcname:	WELL #1
Srctype:	W	Srcusecode:	P
Srcwelldep:	405	Township:	12

GEOCHECK VERSION 2.1
STATE DATABASE WELL INFORMATION

Range :	20E	Section:	04
Qtrqtrsect:	NENE		
Longitude:	-120.316378		
Latitude:	46.561766		
Latlongmet:	GPS	Srcsuscept:	N
Srcvulnioc:	U	Srcvulnvoc:	H
Srcvulnsoc:	X	Doewelltag:	Not Reported
Srctot6mo:	0	Srctot1yr:	0
Srctot5yr:	0	Srctot10yr:	0
Protection:	Assigned	Pricontact:	5095740759
Priconta 1:	Not Reported	Priconta 2:	11806 POSTMA ROAD
Priconta 3:	MOXEE	Priconta 4:	WA
Priconta 5:	98936		
Priconta 6:	Not Reported		
Pwseffecti:	20-FEB-96	Pwsstatusi:	A
Pwsinactiv:	Not Reported	Srcstatusi:	A
Srceffecti:	20-FEB-96	Srcinactiv:	Not Reported
Floodzonei:	N	Priconta 7:	ESTEBAN CANTU
Srcswinflu:	U	Latlongdat:	Not Reported
Site id:	WA8000000003027		

Map ID:	603		
Fid:	4152	Lerootid:	54462
Srcrootid:	8497	Pwsid:	07690
Srcnum:	01	Pwssrcid:	0769001
Systemname:	LEON/MERKLE	Systemgrou:	B
Systemtype:	GRPB	Region:	EA
County:	BENTON	Smaid:	Not Reported
Ftrespopul:	7	Resconnect:	2
Totalconne:	2	Srcname:	WELL 1
Srctype:	W	Srcusecode:	P
Srcwelldep:	540	Township:	12
Range :	24E	Section:	04
Qtrqtrsect:	NENE		
Longitude:	-119.813		
Latitude:	46.56123		
Latlongmet:	QtrQtrSe	Srcsuscept:	U
Srcvulnioc:	Not Reported	Srcvulnvoc:	Not Reported
Srcvulnsoc:	Not Reported	Doewelltag:	Not Reported
Srctot6mo:	0	Srctot1yr:	0
Srctot5yr:	0	Srctot10yr:	0
Protection:	Assigned	Pricontact:	5099526836
Priconta 1:	Not Reported	Priconta 2:	538 THUNDERBIRD WAY
Priconta 3:	DESERTAIRE	Priconta 4:	WA
Priconta 5:	99349		
Priconta 6:	Not Reported		
Pwseffecti:	08-MAR-00	Pwsstatusi:	A
Pwsinactiv:	Not Reported	Srcstatusi:	A
Srceffecti:	08-MAR-00	Srcinactiv:	Not Reported
Floodzonei:	N	Priconta 7:	ARTURO LEON
Srcswinflu:	U	Latlongdat:	Not Reported
Site id:	WA8000000004153		

GEOCHECK VERSION 2.1
STATE DATABASE WELL INFORMATION

Map ID:	564		
Fid:	5261	Lerootid:	57792
Srcrootid:	30530	Pwsid:	21728
Srcnum:	02	Pwssrcid:	2172802
Systemname:	EAST VALLEY MARKET	Systemgrou:	A
Systemtype:	TNC	Region:	EA
County:	YAKIMA	Smaid:	Not Reported
Ftrespopul:	0	Resconnect:	0
Totalconne:	1	Srcname:	WELL #2
Srctype:	W	Srcusecode:	P
Srcwelldep:	0	Township:	12
Range :	19E	Section:	02
Qtrqtrsect:	NWNE		
Longitude:	-120.408		
Latitude:	46.56107		
Latlongmet:	QtrQtrSe	Srcsuscept:	N
Srcvulnioc:	M	Srcvulnvoc:	H
Srcvulnsoc:	X	Doewelltag:	Not Reported
Srctot6mo:	220	Srctot1yr:	310
Srctot5yr:	700	Srctot10yr:	980
Protection:	CFR	Pricontact:	5092483121
Priconta 1:	Not Reported	Priconta 2:	7208 POSTMA RD
Priconta 3:	YAKIMA	Priconta 4:	WA
Priconta 5:	98901		
Priconta 6:	jrhee1@q.com		
Pwseffecti:	01-JUL-78	Pwsstatusi:	A
Pwsinactiv:	Not Reported	Srcstatusi:	A
Srceffecti:	05-JUL-07	Srcinactiv:	Not Reported
Floodzonei:	N	Priconta 7:	JOUNG RHEE
Srcswinflu:	U	Latlongdat:	Not Reported
Site id:	WA8000000005262		

Map ID:	564		
Fid:	5163	Lerootid:	56719
Srcrootid:	11430	Pwsid:	15514
Srcnum:	03	Pwssrcid:	1551403
Systemname:	COUNTRY MOBILE ESTATES	Systemgrou:	A
Systemtype:	Comm	Region:	EA
County:	YAKIMA	Smaid:	Not Reported
Ftrespopul:	180	Resconnect:	64
Totalconne:	64	Srcname:	WELL #3 - AFL794
Srctype:	W	Srcusecode:	P
Srcwelldep:	158	Township:	12
Range :	19E	Section:	02
Qtrqtrsect:	NWSE		
Longitude:	-120.404727		
Latitude:	46.560008		
Latlongmet:	GPS	Srcsuscept:	H
Srcvulnioc:	H	Srcvulnvoc:	M
Srcvulnsoc:	L	Doewelltag:	AFL794
Srctot6mo:	310	Srctot1yr:	440
Srctot5yr:	980	Srctot10yr:	1390
Protection:	CFR	Pricontact:	5094573631

GEOCHECK VERSION 2.1
STATE DATABASE WELL INFORMATION

Priconta 1:	INDEPENDENT WATER SERVICE	Priconta 2:	6 N FIFTH AVE
Priconta 3:	YAKIMA	Priconta 4:	WA
Priconta 5:	98902		
Priconta 6:	indwaterserv@gmx.com		
Pwseffecti:	01-JAN-70	Pwsstatusi:	A
Pwsinactiv:	Not Reported	Srcstatusi:	A
Srceffecti:	01-JAN-70	Srcinactiv:	Not Reported
Floodzonei:	N	Priconta 7:	DWIGHT LAURVICK
Srcswinflu:	U	Latlongdat:	Not Reported
Site id:	WA8000000005164		

Map ID:	564		
Fid:	23540	Lerootid:	56719
Srcrootid:	11429	Pwsid:	15514
Srcnum:	02	Pwssrcid:	1551402
Systemname:	COUNTRY MOBILE ESTATES	Systemgrou:	A
Systemtype:	Comm	Region:	EA
County:	YAKIMA	Smaid:	Not Reported
Ftrespopul:	180	Resconnect:	64
Totalconne:	64	Srcname:	WELL #2 - AFK902
Srctype:	W	Srcusecode:	P
Srcwelldep:	79	Township:	12
Range :	19E	Section:	02
Qtrqtrsect:	NWSE		
Longitude:	-120.405252		
Latitude:	46.558176		
Latlongmet:	GPS	Srcsuscept:	H
Srcvulnioc:	H	Srcvulnvoc:	M
Srcvulnsoc:	M	Doewelltag:	AFK902
Srctot6mo:	310	Srctot1yr:	440
Srctot5yr:	980	Srctot10yr:	1390
Protection:	CFR	Pricontact:	5094573631
Priconta 1:	INDEPENDENT WATER SERVICE	Priconta 2:	6 N FIFTH AVE
Priconta 3:	YAKIMA	Priconta 4:	WA
Priconta 5:	98902		
Priconta 6:	indwaterserv@gmx.com		
Pwseffecti:	01-JAN-70	Pwsstatusi:	A
Pwsinactiv:	Not Reported	Srcstatusi:	A
Srceffecti:	01-JAN-70	Srcinactiv:	Not Reported
Floodzonei:	N	Priconta 7:	DWIGHT LAURVICK
Srcswinflu:	U	Latlongdat:	Not Reported
Site id:	WA8000000023541		

Map ID:	611		
Fid:	23905	Lerootid:	89845
Srcrootid:	30791	Pwsid:	AB953
Srcnum:	01	Pwssrcid:	AB95301
Systemname:	Roy Farms	Systemgrou:	B
Systemtype:	GRPB	Region:	EA
County:	YAKIMA	Smaid:	Not Reported
Ftrespopul:	4	Resconnect:	1
Totalconne:	3	Srcname:	WELL #1
Srctype:	W	Srcusecode:	P
Srcwelldep:	0	Township:	12

GEOCHECK VERSION 2.1
STATE DATABASE WELL INFORMATION

Range :	20E	Section:	05
Qtrqtrsect:	NWSW		
Longitude:	-120.347		
Latitude:	46.5578		
Latlongmet:	QtrQtrSe	Srcsuscept:	U
Srcvulnioc:	Not Reported	Srcvulnvoc:	Not Reported
Srcvulnsoc:	Not Reported	Doewelltag:	Not Reported
Srctot6mo:	0	Srctot1yr:	0
Srctot5yr:	0	Srctot10yr:	0
Protection:	Assigned	Pricontact:	5094523494
Priconta 1:	Not Reported	Priconta 2:	401 WALTERS RD
Priconta 3:	MOXEE	Priconta 4:	WA
Priconta 5:	98936		
Priconta 6:	beto@royfarms.com		
Pwseffecti:	20-FEB-08	Pwsstatusi:	A
Pwsinactiv:	Not Reported	Srcstatusi:	A
Srceffecti:	20-FEB-08	Srcinactiv:	Not Reported
Floodzonei:	N	Priconta 7:	BETO GUTIERREZ
Srcswinflu:	Not Reported	Latlongdat:	Not Reported
Site id:	WA8000000023906		

Map ID:	564		
Fid:	13753	Lerootid:	56719
Srcrootid:	11428	Pwsid:	15514
Srcnum:	01	Pwssrcid:	1551401
Systemname:	COUNTRY MOBILE ESTATES	Systemgrou:	A
Systemtype:	Comm	Region:	EA
County:	YAKIMA	Smaid:	Not Reported
Ftrespopul:	180	Resconnect:	64
Totalconne:	64	Srcname:	WELL #1 - AFK901
Srctype:	W	Srcusecode:	E
Srcwelldep:	115	Township:	12
Range :	19E	Section:	02
Qtrqtrsect:	NWSE		
Longitude:	-120.404417		
Latitude:	46.557776		
Latlongmet:	GPS	Srcsuscept:	H
Srcvulnioc:	Not Reported	Srcvulnvoc:	Not Reported
Srcvulnsoc:	M	Doewelltag:	AFK901
Srctot6mo:	200	Srctot1yr:	280
Srctot5yr:	620	Srctot10yr:	880
Protection:	CFR	Pricontact:	5094573631
Priconta 1:	INDEPENDENT WATER SERVICE	Priconta 2:	6 N FIFTH AVE
Priconta 3:	YAKIMA	Priconta 4:	WA
Priconta 5:	98902		
Priconta 6:	indwaterserv@gmx.com		
Pwseffecti:	01-JAN-70	Pwsstatusi:	A
Pwsinactiv:	Not Reported	Srcstatusi:	I
Srceffecti:	01-JAN-70	Srcinactiv:	17-JAN-14
Floodzonei:	N	Priconta 7:	DWIGHT LAURVICK
Srcswinflu:	U	Latlongdat:	Not Reported
Site id:	WA8000000013754		

GEOCHECK VERSION 2.1
STATE DATABASE WELL INFORMATION

Map ID:	613		
Fid:	2082	Lerootid:	48374
Srcrootid:	1791	Pwsid:	01602
Srcnum:	01	Pwssrcid:	0160201
Systemname:	YAKIMA COUNTY YOUTH ACTIVITIES PAR	Systemgrou:	A
Systemtype:	TNC	Region:	EA
County:	YAKIMA	Smaid:	Not Reported
Ftrespopul:	8	Resconnect:	3
Totalconne:	4	Srcname:	WELL 1
Srctype:	W	Srcusecode:	P
Srcwelldep:	520	Township:	12
Range :	19E	Section:	01
Qtrqtrsect:	NESW		
Longitude:	-120.377		
Latitude:	46.55769		
Latlongmet:	QtrQtrSe	Srcsuscept:	U
Srcvulnioc:	Not Reported	Srcvulnvoc:	Not Reported
Srcvulnsoc:	Not Reported	Doewelltag:	Not Reported
Srctot6mo:	0	Srctot1yr:	0
Srctot5yr:	0	Srctot10yr:	0
Protection:	Assigned	Pricontact:	5095754363
Priconta 1:	Not Reported	Priconta 2:	1000 AHTANUM RD
Priconta 3:	YAKIMA	Priconta 4:	WA
Priconta 5:	98903		
Priconta 6:	Not Reported		
Pwseffecti:	01-NOV-93	Pwsstatusi:	I
Pwsinactiv:	01-NOV-93	Srcstatusi:	I
Srceffecti:	01-JAN-70	Srcinactiv:	01-NOV-93
Floodzonei:	N	Priconta 7:	DAVE VELEY
Srcswinflu:	U	Latlongdat:	Not Reported
Site id:	WA8000000002083		

Map ID:	599		
Fid:	24568	Lerootid:	57794
Srcrootid:	12824	Pwsid:	21740
Srcnum:	01	Pwssrcid:	2174001
Systemname:	MOXIE COMMUNITY I	Systemgrou:	A
Systemtype:	Comm	Region:	EA
County:	YAKIMA	Smaid:	Not Reported
Ftrespopul:	114	Resconnect:	62
Totalconne:	62	Srcname:	WELL #1 - AFL775
Srctype:	WW	Srcusecode:	S
Srcwelldep:	275	Township:	12
Range :	20E	Section:	04
Qtrqtrsect:	SWNE		
Longitude:	-120.323557		
Latitude:	46.557208		
Latlongmet:	GPS	Srcsuscept:	U
Srcvulnioc:	H	Srcvulnvoc:	U
Srcvulnsoc:	U	Doewelltag:	AFL775
Srctot6mo:	310	Srctot1yr:	440
Srctot5yr:	980	Srctot10yr:	1390
Protection:	CFR	Pricontact:	5094520867

Priconta 1:	Not Reported	Priconta 2:	181 SCHUT RD
Priconta 3:	MOXEE	Priconta 4:	WA
Priconta 5:	989369715		
Priconta 6:	moxiecommunity1@gmail.com		
Pwseffecti:	01-JAN-70	Pwsstatusi:	A
Pwsinactiv:	Not Reported	Srcstatusi:	A
Srceffecti:	01-JAN-70	Srcinactiv:	Not Reported
Floodzonei:	N	Priconta 7:	CALEB ROMACK
Srcswinflu:	U	Latlongdat:	Not Reported
Site id:	WA8000000024569		

Map ID:	599		
Fid:	9413	Lerootid:	57794
Srcrootid:	12826	Pwsid:	21740
Srcnum:	03	Pwssrcid:	2174003
Systemname:	MOXIE COMMUNITY I	Systemgrou:	A
Systemtype:	Comm	Region:	EA
County:	YAKIMA	Smaid:	Not Reported
Ftrespopul:	114	Resconnect:	62
Totalconne:	62	Srcname:	WF/S01,S02
Srctype:	WF	Srcusecode:	P
Srcwelldep:	275	Township:	12
Range :	20E	Section:	04
Qtrqtrsect:	SWNE		
Longitude:	-120.323425		
Latitude:	46.557201		
Latlongmet:	Average	Srcsuscept:	N
Srcvulnioc:	H	Srcvulnvoc:	H
Srcvulnsoc:	X	Doewelltag:	Not Reported
Srctot6mo:	310	Srctot1yr:	440
Srctot5yr:	980	Srctot10yr:	1390
Protection:	CFR	Pricontact:	5094520867
Priconta 1:	Not Reported	Priconta 2:	181 SCHUT RD
Priconta 3:	MOXEE	Priconta 4:	WA
Priconta 5:	989369715		
Priconta 6:	moxiecommunity1@gmail.com		
Pwseffecti:	01-JAN-70	Pwsstatusi:	A
Pwsinactiv:	Not Reported	Srcstatusi:	A
Srceffecti:	28-JAN-91	Srcinactiv:	Not Reported
Floodzonei:	N	Priconta 7:	CALEB ROMACK
Srcswinflu:	U	Latlongdat:	Not Reported
Site id:	WA8000000009414		

Map ID:	599		
Fid:	5110	Lerootid:	57794
Srcrootid:	12825	Pwsid:	21740
Srcnum:	02	Pwssrcid:	2174002
Systemname:	MOXIE COMMUNITY I	Systemgrou:	A
Systemtype:	Comm	Region:	EA
County:	YAKIMA	Smaid:	Not Reported
Ftrespopul:	114	Resconnect:	62
Totalconne:	62	Srcname:	WELL #2 - AFL776
Srctype:	WW	Srcusecode:	P
Srcwelldep:	282	Township:	12

GEOCHECK VERSION 2.1
STATE DATABASE WELL INFORMATION

Range :	20E	Section:	04
Qtrqtrsect:	SWNE		
Longitude:	-120.323294		
Latitude:	46.557195		
Latlongmet:	GPS	Srcsuscept:	N
Srcvulnioc:	H	Srcvulnvoc:	H
Srcvulnsoc:	X	Doewelltag:	AFL776
Srctot6mo:	310	Srctot1yr:	440
Srctot5yr:	980	Srctot10yr:	1390
Protection:	CFR	Pricontact:	5094520867
Priconta 1:	Not Reported	Priconta 2:	181 SCHUT RD
Priconta 3:	MOXEE	Priconta 4:	WA
Priconta 5:	989369715		
Priconta 6:	moxiecommunity1@gmail.com		
Pwseffecti:	01-JAN-70	Pwsstatusi:	A
Pwsinactiv:	Not Reported	Srcstatusi:	A
Srceffecti:	01-JAN-70	Srcinactiv:	Not Reported
Floodzonei:	N	Priconta 7:	CALEB ROMACK
Srcswinflu:	U	Latlongdat:	Not Reported
Site id:	WA8000000005111		

Map ID:	618		
Fid:	28674	Lerootid:	63826
Srcrootid:	32703	Pwsid:	57300
Srcnum:	03	Pwssrcid:	5730003
Systemname:	MOXEE WATER DEPARTMENT	Systemgrou:	A
Systemtype:	Comm	Region:	EA
County:	YAKIMA	Smaid:	Not Reported
Ftrespopul:	3655	Resconnect:	1091
Totalconne:	1134	Srcname:	WELL #3 - CHARRON WELL
Srctype:	W	Srcusecode:	P
Srcwelldep:	783	Township:	12
Range :	20E	Section:	06
Qtrqtrsect:	SWNW		
Longitude:	-120.372111		
Latitude:	46.556583		
Latlongmet:	QtrQtrSection	Srcsuscept:	U
Srcvulnioc:	Not Reported	Srcvulnvoc:	Not Reported
Srcvulnsoc:	Not Reported	Doewelltag:	Not Reported
Srctot6mo:	570	Srctot1yr:	800
Srctot5yr:	1800	Srctot10yr:	2540
Protection:	CFR	Pricontact:	5095758851
Priconta 1:	CITY OF MOXEE WATER DEPT	Priconta 2:	PO BOX 249
Priconta 3:	MOXEE	Priconta 4:	WA
Priconta 5:	Not Reported		
Priconta 6:	byronadams@charter.net		
Pwseffecti:	01-JAN-70	Pwsstatusi:	A
Pwsinactiv:	Not Reported	Srcstatusi:	A
Srceffecti:	03-FEB-14	Srcinactiv:	Not Reported
Floodzonei:	Not Reported	Priconta 7:	BYRON ADAMS
Srcswinflu:	Not Reported	Latlongdat:	01-SEP-14
Site id:	WA8000000028675		

GEOCHECK VERSION 2.1
STATE DATABASE WELL INFORMATION

Map ID:	610		
Fid:	15911	Lerootid:	65495
Srcrootid:	23028	Pwsid:	72107
Srcnum:	01	Pwssrcid:	7210701
Systemname:	REYES COMMUNITY WELL	Systemgrou:	B
Systemtype:	GRPB	Region:	EA
County:	YAKIMA	Smaid:	Not Reported
Ftrespopul:	8	Resconnect:	3
Totalconne:	3	Srcname:	WELL 01
Srctype:	W	Srcusecode:	P
Srcwelldep:	162	Township:	12
Range :	20E	Section:	03
Qtrqtrsect:	Not Reported		
Longitude:	-120.302		
Latitude:	46.55615		
Latlongmet:	SECTION	Srcsuscept:	U
Srcvulnioc:	Not Reported	Srcvulnvoc:	Not Reported
Srcvulnsoc:	Not Reported	Doewelltag:	Not Reported
Srctot6mo:	0	Srctot1yr:	0
Srctot5yr:	0	Srctot10yr:	0
Protection:	Assigned	Pricontact:	0000000000
Priconta 1:	Not Reported	Priconta 2:	RT 1 BOX 228B
Priconta 3:	MOXEE	Priconta 4:	WA
Priconta 5:	98936		
Priconta 6:	Not Reported		
Pwseffecti:	01-JAN-70	Pwsstatusi:	A
Pwsinactiv:	Not Reported	Srcstatusi:	A
Srceffecti:	01-JAN-70	Srcinactiv:	Not Reported
Floodzonei:	N	Priconta 7:	PRIMARY CONTACT WS# 72107 REYES COM
Srcswinflu:	U	Latlongdat:	Not Reported
Site id:	WA8000000015912		

Map ID:	564		
Fid:	27646	Lerootid:	66335
Srcrootid:	24409	Pwsid:	84285
Srcnum:	01	Pwssrcid:	8428501
Systemname:	JOHN STEWART MOBILE PARK	Systemgrou:	B
Systemtype:	GRPB	Region:	EA
County:	YAKIMA	Smaid:	Not Reported
Ftrespopul:	18	Resconnect:	7
Totalconne:	7	Srcname:	WELL #1
Srctype:	W	Srcusecode:	P
Srcwelldep:	61	Township:	12
Range :	19E	Section:	02
Qtrqtrsect:	SENE		
Longitude:	-120.408		
Latitude:	46.55455		
Latlongmet:	QtrQtrSe	Srcsuscept:	U
Srcvulnioc:	Not Reported	Srcvulnvoc:	Not Reported
Srcvulnsoc:	Not Reported	Doewelltag:	Not Reported
Srctot6mo:	0	Srctot1yr:	0
Srctot5yr:	0	Srctot10yr:	0
Protection:	Assigned	Pricontact:	5092496568

Priconta 1:	Not Reported	Priconta 2:	309 N 28TH AVE
Priconta 3:	YAKIMA	Priconta 4:	WA
Priconta 5:	98902		
Priconta 6:	Not Reported		
Pwseffecti:	01-JAN-70	Pwsstatusi:	A
Pwsinactiv:	Not Reported	Srcstatusi:	A
Srceffecti:	01-JAN-70	Srcinactiv:	Not Reported
Floodzonei:	N	Priconta 7:	JIHAD LATIF
Srcswinflu:	U	Latlongdat:	Not Reported
Site id:	WA8000000027647		

Map ID:	564		
Fid:	25082	Lerootid:	66335
Srcrootid:	24410	Pwsid:	84285
Srcnum:	02	Pwssrcid:	8428502
Systemname:	JOHN STEWART MOBILE PARK	Systemgrou:	B
Systemtype:	GRPB	Region:	EA
County:	YAKIMA	Smaid:	Not Reported
Ftrespopul:	18	Resconnect:	7
Totalconne:	7	Srcname:	WELL #2
Srctype:	W	Srcusecode:	P
Srcwelldep:	999	Township:	12
Range :	19E	Section:	02
Qtrqtrsect:	SENE		
Longitude:	-120.408		
Latitude:	46.55455		
Latlongmet:	QtrQtrSe	Srcsuscept:	U
Srcvulnioc:	Not Reported	Srcvulnvoc:	Not Reported
Srcvulnsoc:	Not Reported	Doewelltag:	Not Reported
Srctot6mo:	0	Srctot1yr:	0
Srctot5yr:	0	Srctot10yr:	0
Protection:	Assigned	Pricontact:	5092496568
Priconta 1:	Not Reported	Priconta 2:	309 N 28TH AVE
Priconta 3:	YAKIMA	Priconta 4:	WA
Priconta 5:	98902		
Priconta 6:	Not Reported		
Pwseffecti:	01-JAN-70	Pwsstatusi:	A
Pwsinactiv:	Not Reported	Srcstatusi:	A
Srceffecti:	13-MAY-96	Srcinactiv:	Not Reported
Floodzonei:	N	Priconta 7:	JIHAD LATIF
Srcswinflu:	U	Latlongdat:	Not Reported
Site id:	WA8000000025083		

Map ID:	564		
Fid:	9149	Lerootid:	50900
Srcrootid:	4587	Pwsid:	04128
Srcnum:	01	Pwssrcid:	0412801
Systemname:	MOXEE TRAILER CT	Systemgrou:	B
Systemtype:	GRPB	Region:	EA
County:	YAKIMA	Smaid:	Not Reported
Ftrespopul:	21	Resconnect:	7
Totalconne:	7	Srcname:	WELL 01
Srctype:	W	Srcusecode:	P
Srcwelldep:	62	Township:	12

GEOCHECK VERSION 2.1
STATE DATABASE WELL INFORMATION

Range :	19E	Section:	02
Qtrqtrsect:	SENE		
Longitude:	-120.408		
Latitude:	46.55455		
Latlongmet:	QtrQtrSe	Srcsuscept:	U
Srcvulnioc:	Not Reported	Srcvulnvoc:	Not Reported
Srcvulnsoc:	Not Reported	Doewelltag:	Not Reported
Srctot6mo:	0	Srctot1yr:	0
Srctot5yr:	0	Srctot10yr:	0
Protection:	Assigned	Pricontact:	0000000000
Priconta 1:	Not Reported	Priconta 2:	1520 MC PHERSON
Priconta 3:	RICHLAND	Priconta 4:	WA
Priconta 5:	99352		
Priconta 6:	Not Reported		
Pwseffecti:	01-JUN-89	Pwsstatusi:	I
Pwsinactiv:	01-JUN-89	Srcstatusi:	I
Srceffecti:	01-JAN-70	Srcinactiv:	01-JUN-89
Floodzonei:	N	Priconta 7:	PRIMARY CONTACT WS# 04128 MOXEE TRA
Srcswinflu:	U	Latlongdat:	Not Reported
Site id:	WA8000000009150		

Map ID:	612		
Fid:	27373	Lerootid:	63826
Srcrootid:	20703	Pwsid:	57300
Srcnum:	01	Pwssrcid:	5730001
Systemname:	MOXEE WATER DEPARTMENT	Systemgrou:	A
Systemtype:	Comm	Region:	EA
County:	YAKIMA	Smaid:	Not Reported
Ftrespopul:	3655	Resconnect:	1091
Totalconne:	1134	Srcname:	WELL #1- AEP533
Srctype:	W	Srcusecode:	P
Srcwelldep:	1400	Township:	12
Range :	19E	Section:	01
Qtrqtrsect:	SWSE		
Longitude:	-120.384752		
Latitude:	46.552289		
Latlongmet:	GPS	Srcsuscept:	U
Srcvulnioc:	H	Srcvulnvoc:	U
Srcvulnsoc:	U	Doewelltag:	AEP533
Srctot6mo:	200	Srctot1yr:	280
Srctot5yr:	620	Srctot10yr:	880
Protection:	Model	Pricontact:	5095758851
Priconta 1:	CITY OF MOXEE WATER DEPT	Priconta 2:	PO BOX 249
Priconta 3:	MOXEE	Priconta 4:	WA
Priconta 5:	98936		
Priconta 6:	byronadams@charter.net		
Pwseffecti:	01-JAN-70	Pwsstatusi:	A
Pwsinactiv:	Not Reported	Srcstatusi:	A
Srceffecti:	01-JAN-70	Srcinactiv:	Not Reported
Floodzonei:	N	Priconta 7:	BYRON ADAMS
Srcswinflu:	U	Latlongdat:	Not Reported
Site id:	WA8000000027374		

GEOCHECK VERSION 2.1
STATE DATABASE WELL INFORMATION

Map ID:	627		
Fid:	22279	Lerootid:	63613
Srcrootid:	20401	Pwsid:	56041
Srcnum:	01	Pwssrcid:	5604101
Systemname:	DEERINGHOFF ROAD WATER USERS ASSN	Systemgrou:	B
Systemtype:	GRPB	Region:	EA
County:	YAKIMA	Smaid:	Not Reported
Ftrespopul:	8	Resconnect:	3
Totalconne:	3	Srcname:	WELL 1
Srctype:	W	Srcusecode:	P
Srcwelldep:	156	Township:	12
Range :	20E	Section:	03
Qtrqtrsect:	SESW		
Longitude:	-120.312033		
Latitude:	46.54981		
Latlongmet:	GPS	Srcsuscept:	N
Srcvulnioc:	U	Srcvulnvoc:	H
Srcvulnsoc:	X	Doewelltag:	Not Reported
Srctot6mo:	0	Srctot1yr:	0
Srctot5yr:	0	Srctot10yr:	0
Protection:	Assigned	Pricontact:	5094570183
Priconta 1:	Not Reported	Priconta 2:	1111 DEERINGHOFF ROAD
Priconta 3:	MOXEE	Priconta 4:	WA
Priconta 5:	98936		
Priconta 6:	Not Reported		
Pwseffecti:	01-JAN-89	Pwsstatusi:	A
Pwsinactiv:	Not Reported	Srcstatusi:	A
Srceffecti:	01-JAN-70	Srcinactiv:	Not Reported
Floodzonei:	N	Priconta 7:	CHRIS & BRIDGET JONES
Srcswinflu:	U	Latlongdat:	Not Reported
Site id:	WA8000000022280		

Map ID:	641		
Fid:	18353	Lerootid:	66997
Srcrootid:	25528	Pwsid:	91941
Srcnum:	01	Pwssrcid:	9194101
Systemname:	VISTA POULTRY	Systemgrou:	B
Systemtype:	GRPB	Region:	EA
County:	YAKIMA	Smaid:	Not Reported
Ftrespopul:	5	Resconnect:	2
Totalconne:	3	Srcname:	WELL #1
Srctype:	W	Srcusecode:	P
Srcwelldep:	265	Township:	12
Range :	20E	Section:	10
Qtrqtrsect:	NENE		
Longitude:	-120.294		
Latitude:	46.54772		
Latlongmet:	QtrQtrSe	Srcsuscept:	U
Srcvulnioc:	Not Reported	Srcvulnvoc:	Not Reported
Srcvulnsoc:	Not Reported	Doewelltag:	Not Reported
Srctot6mo:	0	Srctot1yr:	0
Srctot5yr:	0	Srctot10yr:	0
Protection:	Assigned	Pricontact:	5094574031

Priconta 1:	Not Reported	Priconta 2:	1752 DEERINGHOFF RD
Priconta 3:	MOXEE	Priconta 4:	WA
Priconta 5:	98936		
Priconta 6:	Not Reported		
Pwseffecti:	01-JAN-70	Pwsstatusi:	A
Pwsinactiv:	Not Reported	Srcstatusi:	A
Srceffecti:	01-JAN-70	Srcinactiv:	Not Reported
Floodzonei:	N	Priconta 7:	CHRISTOPHER LOUTSIS
Srcswinflu:	U	Latlongdat:	Not Reported
Site id:	WA8000000018354		

Map ID:	645		
Fid:	22059	Lerootid:	96110
Srcrootid:	32400	Pwsid:	AC964
Srcnum:	01	Pwssrcid:	AC96401
Systemname:	Zirkle - Four Feathers Ranch	Systemgrou:	A
Systemtype:	TNC	Region:	EA
County:	BENTON	Smaid:	155
Ftrespopul:	4	Resconnect:	8
Totalconne:	9	Srcname:	WELL #1 - BAF573
Srctype:	W	Srcusecode:	P
Srcwelldep:	740	Township:	12
Range :	24	Section:	09
Qtrqtrsect:	NWNE		
Longitude:	-119.8185		
Latitude:	46.5476		
Latlongmet:	Not Reported	Srcsuscept:	L
Srcvulnioc:	H	Srcvulnvoc:	M
Srcvulnsoc:	L	Doewelltag:	BAF573
Srctot6mo:	63	Srctot1yr:	89
Srctot5yr:	200	Srctot10yr:	282
Protection:	CFR	Pricontact:	5098335003
Priconta 1:	VALLEY WATER SERVICES	Priconta 2:	201 EAST D STREET
Priconta 3:	YAKIMA	Priconta 4:	WA
Priconta 5:	Not Reported		
Priconta 6:	vws155@gmail.com		
Pwseffecti:	14-AUG-13	Pwsstatusi:	A
Pwsinactiv:	Not Reported	Srcstatusi:	A
Srceffecti:	14-AUG-13	Srcinactiv:	Not Reported
Floodzonei:	Not Reported	Priconta 7:	BENNETT OSBORNE
Srcswinflu:	Not Reported	Latlongdat:	Not Reported
Site id:	WA8000000022060		

Map ID:	661		
Fid:	11173	Lerootid:	90696
Srcrootid:	31015	Pwsid:	AC111
Srcnum:	01	Pwssrcid:	AC11101
Systemname:	Four Feathers Fruit Co.	Systemgrou:	B
Systemtype:	GRPB	Region:	EA
County:	BENTON	Smaid:	Not Reported
Ftrespopul:	0	Resconnect:	0
Totalconne:	1	Srcname:	WELL #1 - BAF573
Srctype:	W	Srcusecode:	P
Srcwelldep:	740	Township:	12

GEOCHECK VERSION 2.1
STATE DATABASE WELL INFORMATION

Range :	24E	Section:	09
Qtrqtrsect:	NE		
Longitude:	-119.821		
Latitude:	46.54162		
Latlongmet:	Section	Srcsuscept:	U
Srcvulnioc:	Not Reported	Srcvulnvoc:	Not Reported
Srcvulnsoc:	Not Reported	Doewelltag:	BAF573
Srctot6mo:	0	Srctot1yr:	0
Srctot5yr:	0	Srctot10yr:	0
Protection:	Assigned	Pricontact:	5096628601
Priconta 1:	Not Reported	Priconta 2:	7 N WENATCHEE AVE #205
Priconta 3:	WENATCHEE	Priconta 4:	WA
Priconta 5:	98801		
Priconta 6:	charlie@nwi.net		
Pwseffecti:	23-JUL-08	Pwsstatusi:	A
Pwsinactiv:	Not Reported	Srcstatusi:	A
Srceffecti:	23-JUL-08	Srcinactiv:	Not Reported
Floodzonei:	N	Priconta 7:	CHARLIE ATKINSON
Srcswinflu:	Not Reported	Latlongdat:	Not Reported
Site id:	WA8000000011174		

Map ID:	682		
Fid:	30110	Lerootid:	66024
Srcrootid:	23852	Pwsid:	79215
Srcnum:	01	Pwssrcid:	7921501
Systemname:	SILVER DOLLAR CAFE	Systemgrou:	A
Systemtype:	TNC	Region:	EA
County:	YAKIMA	Smaid:	Not Reported
Ftrespopul:	2	Resconnect:	2
Totalconne:	3	Srcname:	WELL #1 - AFL740
Srctype:	W	Srcusecode:	P
Srcwelldep:	222	Township:	12
Range :	23E	Section:	12
Qtrqtrsect:	SWSE		
Longitude:	-119.881092		
Latitude:	46.534406		
Latlongmet:	GPS	Srcsuscept:	N
Srcvulnioc:	H	Srcvulnvoc:	H
Srcvulnsoc:	X	Doewelltag:	AFL740
Srctot6mo:	0	Srctot1yr:	0
Srctot5yr:	0	Srctot10yr:	0
Protection:	Assigned	Pricontact:	5098378788
Priconta 1:	Not Reported	Priconta 2:	30501 SR 24
Priconta 3:	SUNNYSIDE	Priconta 4:	WA
Priconta 5:	98944		
Priconta 6:	Not Reported		
Pwseffecti:	17-SEP-10	Pwsstatusi:	A
Pwsinactiv:	Not Reported	Srcstatusi:	A
Srceffecti:	01-JAN-70	Srcinactiv:	Not Reported
Floodzonei:	N	Priconta 7:	RICHARD & MARTHA LOUNSBURY
Srcswinflu:	U	Latlongdat:	Not Reported
Site id:	WA8000000030111		

GEOCHECK VERSION 2.1
STATE DATABASE WELL INFORMATION

Map ID:	733		
Fid:	3863	Lerootid:	53774
Srcrootid:	7715	Pwsid:	07002
Srcnum:	01	Pwssrcid:	0700201
Systemname:	WATUMA WATER SYSTEM	Systemgrou:	B
Systemtype:	GRPB	Region:	EA
County:	YAKIMA	Smaid:	Not Reported
Ftrespopul:	10	Resconnect:	3
Totalconne:	3	Srcname:	WELL 1
Srctype:	W	Srcusecode:	P
Srcwelldep:	620	Township:	12
Range :	23E	Section:	24
Qtrqtrsect:	NWNE		
Longitude:	-119.88221		
Latitude:	46.511038		
Latlongmet:	GPS	Srcsuscept:	N
Srcvulnioc:	U	Srcvulnvoc:	H
Srcvulnsoc:	X	Doewelltag:	Not Reported
Srctot6mo:	0	Srctot1yr:	0
Srctot5yr:	0	Srctot10yr:	0
Protection:	Assigned	Pricontact:	5094921586
Priconta 1:	Not Reported	Priconta 2:	380 CIELO VISTA LANE
Priconta 3:	SUNNYSIDE	Priconta 4:	WA
Priconta 5:	98944		
Priconta 6:	tomjones0486@gmail.com		
Pwseffecti:	01-MAR-99	Pwsstatusi:	A
Pwsinactiv:	Not Reported	Srcstatusi:	A
Srceffecti:	01-MAR-99	Srcinactiv:	Not Reported
Floodzonei:	N	Priconta 7:	THOMAS JONES
Srcswinflu:	U	Latlongdat:	Not Reported
Site id:	WA8000000003864		

Map ID:	735		
Fid:	21033	Lerootid:	93370
Srcrootid:	31693	Pwsid:	AC521
Srcnum:	01	Pwssrcid:	AC52101
Systemname:	BZ Blackrock LLC	Systemgrou:	B
Systemtype:	GRPB	Region:	EA
County:	YAKIMA	Smaid:	Not Reported
Ftrespopul:	2	Resconnect:	1
Totalconne:	2	Srcname:	WELL #1 - BAE541
Srctype:	W	Srcusecode:	P
Srcwelldep:	830	Township:	12
Range :	22E	Section:	21
Qtrqtrsect:	SWNE		
Longitude:	-120.0752787		
Latitude:	46.51078805		
Latlongmet:	QtrQtrSection	Srcsuscept:	U
Srcvulnioc:	Not Reported	Srcvulnvoc:	Not Reported
Srcvulnsoc:	Not Reported	Doewelltag:	BAE541
Srctot6mo:	0	Srctot1yr:	0
Srctot5yr:	0	Srctot10yr:	0
Protection:	Assigned	Pricontact:	5097282451

GEOCHECK VERSION 2.1
STATE DATABASE WELL INFORMATION

Priconta 1:	Not Reported	Priconta 2:	20202 RT 24
Priconta 3:	MOXEE	Priconta 4:	WA
Priconta 5:	98936		
Priconta 6:	Not Reported		
Pwseffecti:	19-JUL-10	Pwsstatusi:	A
Pwsinactiv:	Not Reported	Srcstatusi:	A
Srceffecti:	19-JUL-10	Srcinactiv:	Not Reported
Floodzonei:	N	Priconta 7:	CHARLIE BLEVINS
Srcswinflu:	Not Reported	Latlongdat:	Not Reported
Site id:	WA8000000021034		

GEOCHECK VERSION 2.1
STATE DATABASE WELL INFORMATION

Oil/Gas Well Information:

Map ID:	1		
Oil gas id:	742	Api number:	046-037-00009
Wa file nu:	424	Well name:	23-35 BN
Alternate :	Not Reported		
Company na:	Meridian Oil, Inc.		
County nam:	Kittitas	Elevation :	Not Reported
Elevation1:	2840	Depth feet:	1258
Permit dat:	28-OCT-88	Drill star:	16-DEC-88
Date comme:	Not Reported	Drill stop:	04-MAY-89
Hydrocarbo:	Not Reported		
Latitude:	46.917165		
Longitude:	-120.296961		
Township:	T17N	Range :	R20E
Section:	35		
Location:	2,000 ft from W line, 1,800 ft from S line		
Well statu:	Plugged and abandoned		
Archived s:	2 boxes of cuttings		
Scanned do:	Yes	Permit fla:	Yes
Comments:	Cuttings collected		
Site id:	WAOG30000000726		

Map ID:	2		
Oil gas id:	757	Api number:	046-025-00017
Wa file nu:	514	Well name:	Brown 7-24
Alternate :	Not Reported		
Company na:	Exxel		
County nam:	Grant	Elevation :	Ground surface
Elevation1:	1000	Depth feet:	1266
Permit dat:	05-SEP-06	Drill star:	Not Reported
Date comme:	Not Reported	Drill stop:	Not Reported
Hydrocarbo:	Not Reported		
Latitude:	46.863414		
Longitude:	-119.883554		
Township:	T16N	Range :	R23E
Section:	24		
Location:	1,980 ft from N line, 1,980 ft from E line		
Well statu:	Plugged and abandoned		
Archived s:	Not Reported		
Scanned do:	Yes	Permit fla:	Yes
Comments:	Not Reported		
Site id:	WAOG30000000740		

GEOCHECK VERSION 2.1
STATE DATABASE WELL INFORMATION

Map ID:	3		
Oil gas id:	738	Api number:	046-037-00007
Wa file nu:	348	Well name:	Yakima Mineral Co. No. 2-23
Alternate :	Not Reported		
Company na:	Shell Oil Co.		
County nam:	Kittitas	Elevation :	Not Reported
Elevation1:	1306	Depth feet:	5600
Permit dat:	Not Reported	Drill star:	09-DEC-81
Date comme:	Not Reported	Drill stop:	14-SEP-82
Hydrocarbo:	gas		
Latitude:	46.750539		
Longitude:	-120.459154		
Township:	T15N	Range :	R19E
Section:	33		
Location:	1,734 ft from W line, 688 ft from N line		
Well statu:	Drilled		
Archived s:	1 box of cuttings		
Scanned do:	Yes	Permit fla:	Yes
Comments:	Poor gas shows. Wire line logs. Cuttings collected.		
Site id:	WAOG30000000722		

Map ID:	4		
Oil gas id:	737	Api number:	046-037-00004
Wa file nu:	334	Well name:	Yakima Mineral Co. No. 1-33
Alternate :	Not Reported		
Company na:	Shell Oil Co.		
County nam:	Kittitas	Elevation :	Not Reported
Elevation1:	1306	Depth feet:	1619
Permit dat:	Not Reported	Drill star:	23-JUN-80
Date comme:	Not Reported	Drill stop:	11-JUN-82
Hydrocarbo:	gas		
Latitude:	46.749925		
Longitude:	-120.460295		
Township:	T15N	Range :	R19E
Section:	33		
Location:	1,445.6 ft from W line, 926 ft from N line		
Well statu:	Drilled		
Archived s:	5 boxes of cuttings		
Scanned do:	Yes	Permit fla:	Yes
Comments:	Dry hole. Several good gas shows; not considered commercial. Mud log, wire line logs, ditch samples. Penetrated base of basalt approx. 5,000 ft and went into terrestrial sediments. Deepest well in state to date. Cuttings collected.		
Site id:	WAOG30000000721		

Map ID:	5		
Oil gas id:	736	Api number:	046-037-00003
Wa file nu:	96x	Well name:	Roza Dam
Alternate :	Not Reported		
Company na:	Washington Natural Gas Co.		
County nam:	Kittitas	Elevation :	Not Reported
Elevation1:	-999	Depth feet:	913
Permit dat:	Not Reported	Drill star:	01-JAN-40
Date comme:	Month and day are not known.	Drill stop:	Not Reported
Hydrocarbo:	gas		
Latitude:	46.748795		
Longitude:	-120.460686		
Township:	T15N	Range :	R19E
Section:	33		
Location:	Near Roza Dam on Yakima River; NW1/4		
Well statu:	Drilled		
Archived s:	Not Reported		
Scanned do:	No	Permit fla:	No
Comments:	Cable tools. Good low-pressure gas showing. Basalt throughout.		
Site id:	WAOG30000000720		

Map ID:	6		
Oil gas id:	734	Api number:	046-077-00009
Wa file nu:	213x	Well name:	Unknown
Alternate :	Not Reported		
Company na:	Mr. Denny		
County nam:	Yakima	Elevation :	Not Reported
Elevation1:	-999	Depth feet:	-999
Permit dat:	Not Reported	Drill star:	01-JAN-39
Date comme:	Month and day are not known.	Drill stop:	Not Reported
Hydrocarbo:	Not Reported		
Latitude:	46.657479		
Longitude:	-120.520261		
Township:	T14N	Range :	R18E
Section:	36		
Location:	Near Selah, location questionable		
Well statu:	Drilled		
Archived s:	Not Reported		
Scanned do:	No	Permit fla:	No
Comments:	Results unknown.		
Site id:	WAOG30000000718		

Map ID: 7

GEOCHECK VERSION 2.1
STATE DATABASE WELL INFORMATION

Oil gas id:	756	Api number:	046-077-00014
Wa file nu:	86	Well name:	Phillips and Haggerty No. 1
Alternate :	Not Reported		
Company na:	Leo Oil Co.		
County nam:	Yakima	Elevation :	Not Reported
Elevation1:	2140	Depth feet:	1023
Permit dat:	Not Reported	Drill star:	11-MAR-55
Date comme:	Not Reported	Drill stop:	03-MAY-55
Hydrocarbo:	Not Reported		
Latitude:	46.600669		
Longitude:	-119.910872		
Township:	T13N	Range :	R23E
Section:	23		
Location:	Yakima ridge 1,640 ft from W line, 2,000 ft from N line		
Well statu:	Drilled		
Archived s:	Not Reported		
Scanned do:	Yes	Permit fla:	Yes
Comments:	Diamond drill hole. In basalt from top to bottom.		
Site id:	WAOG30000000739		

GEOCHECK VERSION 2.1
PUBLIC WATER SUPPLY SYSTEM INFORMATION

PWS SUMMARY:

Map ID: 24

GEOCHECK VERSION 2.1
STATE DATABASE WELL INFORMATION

PWS Water Well Information:

Epa region:	10	State:	WA
Pwsid:	WA5361364		
Pwsname:	EXIT 115 MINI - MART		
City served:	Not Reported	State served:	WA
Zip served:	Not Reported	Fips county:	53037
Status:	Closed	Pop srvd:	633
Pwssvcconn:	1	Source:	Groundwater
Pws type:	TNCWS	Owner:	Public/Private
Contact:	EXIT 115 MINI - MART		
Contactor gname:	Not Reported		
Contact phone:	Not Reported	Contact address1:	Not Reported
Contact address2:	Not Reported	Contact city:	KITTITAS
Contact state:	WA	Contact zip:	98934
Activity code:	I		

Location Information:

Name:	EXIT 115 MINI - MART		
Pwstypcd:	TNCWS	Primsrccd:	GW
Popserved:	633		
Add1:	Not Reported		
Add2:	Not Reported		
City:	KITTITAS	State:	WA
Zip:	98934	Phone:	Not Reported
Cityserv:	Not Reported	Cntyserv:	Not Reported
Stateserv:	WA	Zipserv:	Not Reported

PWS ID: WA5361364
Date Initiated: Not Reported Date Deactivated: Not Reported
PWS Name: EXIT 115 MINI - MART
KITTITAS, WA 98934

Addressee / Facility: Not Reported

Facility Latitude: 46 58 59 Facility Longitude: 120 24 56
City Served: Not Reported
Treatment Class: Treated Population: 00000519

PWS currently has or had major violation(s) or enforcement: YES

VIOLATIONS INFORMATION:

Violation ID:	9400480	Source ID:	Not Reported	PWS Phone:	Not Reported
Vio. beginning Date:	10/01/93	Vio. end Date:	10/31/93	Vio. Period:	001 Months
Num required Samples:	Not Reported	Number of Samples Taken:		Not Reported	
Analysis Result:	Not Reported	Maximum Contaminant Level:		Not Reported	
Analysis Method:	Not Reported				
Violation Type:	Monitoring, Routine Major (TCR)				
Contaminant:	COLIFORM (TCR)				
Vio. Awareness Date:	103193				

GEOCHECK VERSION 2.1
PUBLIC WATER SUPPLY SYSTEM INFORMATION

PWS SUMMARY:

Violation ID:	9400481	Source ID:	Not Reported	PWS Phone:	Not Reported
Vio. beginning Date:	12/01/93	Vio. end Date:	12/31/93	Vio. Period:	001 Months
Num required Samples:	Not Reported	Number of Samples Taken:		Not Reported	
Analysis Result:	Not Reported	Maximum Contaminant Level:		Not Reported	
Analysis Method:	Not Reported				
Violation Type:	Monitoring, Routine Major (TCR)				
Contaminant:	COLIFORM (TCR)				
Vio. Awareness Date:	123193				

Violation ID:	9325672	Source ID:	Not Reported	PWS Phone:	Not Reported
Vio. beginning Date:	02/01/93	Vio. end Date:	02/28/93	Vio. Period:	001 Months
Num required Samples:	Not Reported	Number of Samples Taken:		Not Reported	
Analysis Result:	Not Reported	Maximum Contaminant Level:		Not Reported	
Analysis Method:	Not Reported				
Violation Type:	Monitoring, Routine Major (TCR)				
Contaminant:	COLIFORM (TCR)				
Vio. Awareness Date:	022893				

Violation ID:	9400480	Source ID:	Not Reported	PWS Phone:	Not Reported
Vio. beginning Date:	10/01/93	Vio. end Date:	10/31/93	Vio. Period:	001 Months
Num required Samples:	Not Reported	Number of Samples Taken:		Not Reported	
Analysis Result:	Not Reported	Maximum Contaminant Level:		Not Reported	
Analysis Method:	Not Reported				
Violation Type:	Monitoring, Routine Major (TCR)				
Contaminant:	COLIFORM (TCR)				
Vio. Awareness Date:	103193				

Violation ID:	9400481	Source ID:	Not Reported	PWS Phone:	Not Reported
Vio. beginning Date:	12/01/93	Vio. end Date:	12/31/93	Vio. Period:	001 Months
Num required Samples:	Not Reported	Number of Samples Taken:		Not Reported	
Analysis Result:	Not Reported	Maximum Contaminant Level:		Not Reported	
Analysis Method:	Not Reported				
Violation Type:	Monitoring, Routine Major (TCR)				
Contaminant:	COLIFORM (TCR)				
Vio. Awareness Date:	123193				

ENFORCEMENT INFORMATION:

System Name:	EXIT 115 MINI - MART		
Violation Type:	MCL, Monthly (TCR)		
Contaminant:	COLIFORM (TCR)		
Compliance Period:	1994-08-01 - 1994-08-31		
Violation ID:	9475170		
Enforcement Date:	1994-08-31	Enf. Action:	State Violation/Reminder Notice

System Name:	EXIT 115 MINI - MART		
Violation Type:	Monitoring, Routine Major (TCR)		
Contaminant:	COLIFORM (TCR)		
Compliance Period:	1995-08-01 - 1995-08-31		
Violation ID:	9575431		
Enforcement Date:	Not Reported	Enf. Action:	Not Reported

Map ID: 45

GEOCHECK VERSION 2.1
STATE DATABASE WELL INFORMATION

Epa region:	10	State:	WA
Pwsid:	WA5391250		
Pwsname:	VANTAGE WATER SYSTEM		
City served:	Not Reported	State served:	WA
Zip served:	Not Reported	Fips county:	53037
Status:	Active	Pop srvd:	177
Pwssvcconn:	79	Source:	Groundwater
Pws type:	CWS	Owner:	Private
Contact:	BRYAN STOCKDALE		
Contactor gname:	VANTAGE WATER SYSTEM		
Contact phone:	Not Reported	Contact address1:	PO Box 1201
Contact address2:	Not Reported	Contact city:	Vantage
Contact state:	WA	Contact zip:	98950
Activity code:	A		

Location Information:

Name:	VANTAGE WATER SYSTEM		
Pwstypcd:	CWS	Primsrccd:	GW
Popserved:	177		
Add1:	PO BOX 1201		
Add2:	Not Reported		
City:	VANTAGE	State:	WA
Zip:	98950	Phone:	Not Reported
Cityserv:	Not Reported	Cntyserv:	Kittitas
Stateserv:	WA	Zipserv:	Not Reported

PWS ID: WA5391250
Date Initiated: Not Reported Date Deactivated: Not Reported
PWS Name: VANTAGE WATER SYSTEM
VANTAGE, WA 98950

Addressee / Facility: Not Reported

Facility Latitude:	46 56 44	Facility Longitude:	119 59 09
City Served:	Not Reported		
Treatment Class:	Treated	Population:	115

Violations information not reported.

Map ID: 125

Epa region:	10	State:	WA
Pwsid:	WA5376620		
Pwsname:	SENTINEL GAP WATER ASSN		
City served:	Not Reported	State served:	WA
Zip served:	Not Reported	Fips county:	53025
Status:	Active	Pop srvd:	165
Pwssvcconn:	58	Source:	Groundwater
Pws type:	CWS	Owner:	Private
Contact:	Jack Fox		
Contactor gname:	SENTINEL GAP WATER ASSN		

Contact phone:	Not Reported	Contact address1:	PO Box 1668
Contact address2:	Not Reported	Contact city:	Mattawa
Contact state:	WA	Contact zip:	99349
Activity code:	A		

Facid:	1720		
Facname:	Well #2 - AFA150		
Facility type:	Treatment_plant	Activity code:	A
Treatment obj:	disinfection	Treatment process:	hypochlorination, post

Facid:	TP001		
Facname:	WELL #2 - AFA150		
Facility type:	Treatment_plant	Activity code:	A
Treatment obj:	disinfection	Treatment process:	hypochlorination, post

Location Information:

Name:	SENTINEL GAP WATER ASSN		
Pwstypcd:	CWS	Primsrccd:	GW
Popserved:	165		
Add1:	PO BOX 1668		
Add2:	Not Reported		
City:	MATTAWA	State:	WA
Zip:	99349	Phone:	Not Reported
Cityserv:	Not Reported	Cntyserv:	Grant
Stateserv:	WA	Zipserv:	Not Reported

Enforcement Information:

Violation id:	1231671	Orig cd:	S
Enf fy:	2013	Enf act date:	10/01/2012
Enf act detail:	St Compliance achieved	Enf act cat:	Resolving

Enforcement Information:

Violation id:	0099999	Orig cd:	F
Enf fy:	2000	Enf act date:	03/30/2000
Enf act detail:	Fed Violation/Reminder Notice	Enf act cat:	Informal

Enforcement Information:

Violation id:	0099999	Orig cd:	F
Enf fy:	2003	Enf act date:	10/20/2002
Enf act detail:	Fed No Longer Subject to Rule	Enf act cat:	Resolving

Enforcement Information:

Violation id:	0088888	Orig cd:	F
Enf fy:	2003	Enf act date:	07/02/2003
Enf act detail:	Fed No Longer Subject to Rule	Enf act cat:	Resolving

Enforcement Information:

Violation id:	0052754	Orig cd:	S
Enf fy:	2000	Enf act date:	09/30/2000
Enf act detail:	St Violation/Reminder Notice	Enf act cat:	Informal

Violations Information:

Violation id:	1231671	Orig cd:	S
State:	WA	Viol fy:	2012
Contamcd:	7000		
Contamnm:	Consumer Confidence Rule		
Viol code:	71		
Viol name:	CCR Complete Failure to Report		
Rule code:	420		
Rule name:	CCR		
Violmeasur:	Not Reported	Unitmeasur:	Not Reported

State mcl:	Not Reported	Cmpbdt:	07/01/2012
Cmpedt:	Not Reported		

Violations Information:

Violation id:	0636930	Orig cd:	S
State:	WA	Viol fy:	2006
Contamcd:	3100		
Contamnm:	Coliform (TCR)		
Viol code:	23		
Viol name:	Monitoring, Routine Major (TCR)		
Rule code:	110		
Rule name:	TCR		
Violmeasur:	Not Reported	Unitmeasur:	Not Reported
State mcl:	Not Reported	Cmpbdt:	06/01/2006
Cmpedt:	06/30/2006		

Violations Information:

Violation id:	0636929	Orig cd:	S
State:	WA	Viol fy:	2006
Contamcd:	3100		
Contamnm:	Coliform (TCR)		
Viol code:	23		
Viol name:	Monitoring, Routine Major (TCR)		
Rule code:	110		
Rule name:	TCR		
Violmeasur:	Not Reported	Unitmeasur:	Not Reported
State mcl:	Not Reported	Cmpbdt:	05/01/2006
Cmpedt:	05/31/2006		

Violations Information:

Violation id:	0636928	Orig cd:	S
State:	WA	Viol fy:	2006
Contamcd:	3100		
Contamnm:	Coliform (TCR)		
Viol code:	23		
Viol name:	Monitoring, Routine Major (TCR)		
Rule code:	110		
Rule name:	TCR		
Violmeasur:	Not Reported	Unitmeasur:	Not Reported
State mcl:	Not Reported	Cmpbdt:	04/01/2006
Cmpedt:	04/30/2006		

Violations Information:

Violation id:	0636927	Orig cd:	S
State:	WA	Viol fy:	2006
Contamcd:	3100		
Contamnm:	Coliform (TCR)		
Viol code:	23		
Viol name:	Monitoring, Routine Major (TCR)		
Rule code:	110		
Rule name:	TCR		
Violmeasur:	Not Reported	Unitmeasur:	Not Reported
State mcl:	Not Reported	Cmpbdt:	03/01/2006
Cmpedt:	03/31/2006		

Violations Information:

Violation id:	0636926	Orig cd:	S
State:	WA	Viol fy:	2006
Contamcd:	3100		
Contamnm:	Coliform (TCR)		
Viol code:	23		
Viol name:	Monitoring, Routine Major (TCR)		
Rule code:	110		
Rule name:	TCR		
Violmeasur:	Not Reported	Unitmeasur:	Not Reported
State mcl:	Not Reported	Cmpbdt:	02/01/2006
Cmpedt:	02/28/2006		

Violations Information:

Violation id:	0636925	Orig cd:	S
State:	WA	Viol fy:	2006
Contamcd:	3100		
Contamnm:	Coliform (TCR)		
Viol code:	23		
Viol name:	Monitoring, Routine Major (TCR)		
Rule code:	110		
Rule name:	TCR		
Violmeasur:	Not Reported	Unitmeasur:	Not Reported
State mcl:	Not Reported	Cmpbdt:	01/01/2006
Cmpedt:	01/31/2006		

Violations Information:

Violation id:	0552751	Orig cd:	S
State:	WA	Viol fy:	2005
Contamcd:	3100		
Contamnm:	Coliform (TCR)		
Viol code:	22		
Viol name:	MCL, Monthly (TCR)		
Rule code:	110		
Rule name:	TCR		
Violmeasur:	Not Reported	Unitmeasur:	Not Reported
State mcl:	Not Reported	Cmpbdt:	03/01/2005
Cmpedt:	03/31/2005		

Violations Information:

Violation id:	0536922	Orig cd:	S
State:	WA	Viol fy:	2005
Contamcd:	3100		
Contamnm:	Coliform (TCR)		
Viol code:	23		
Viol name:	Monitoring, Routine Major (TCR)		
Rule code:	110		
Rule name:	TCR		
Violmeasur:	Not Reported	Unitmeasur:	Not Reported
State mcl:	Not Reported	Cmpbdt:	10/01/2005
Cmpedt:	10/31/2005		

Violations Information:

Violation id:	0536921	Orig cd:	S
State:	WA	Viol fy:	2005
Contamcd:	3100		
Contamnm:	Coliform (TCR)		
Viol code:	23		
Viol name:	Monitoring, Routine Major (TCR)		
Rule code:	110		
Rule name:	TCR		
Violmeasur:	Not Reported	Unitmeasur:	Not Reported

State mcl:	Not Reported	Cmpbdt:	09/01/2005
Cmpedt:	09/30/2005		

Violations Information:

Violation id:	0536920	Orig cd:	S
State:	WA	Viol fy:	2005
Contamcd:	3100		
Contamnm:	Coliform (TCR)		
Viol code:	23		
Viol name:	Monitoring, Routine Major (TCR)		
Rule code:	110		
Rule name:	TCR		
Violmeasur:	Not Reported	Unitmeasur:	Not Reported
State mcl:	Not Reported	Cmpbdt:	08/01/2005
Cmpedt:	08/31/2005		

Violations Information:

Violation id:	0536919	Orig cd:	S
State:	WA	Viol fy:	2005
Contamcd:	3100		
Contamnm:	Coliform (TCR)		
Viol code:	23		
Viol name:	Monitoring, Routine Major (TCR)		
Rule code:	110		
Rule name:	TCR		
Violmeasur:	Not Reported	Unitmeasur:	Not Reported
State mcl:	Not Reported	Cmpbdt:	07/01/2005
Cmpedt:	07/31/2005		

Violations Information:

Violation id:	0536918	Orig cd:	S
State:	WA	Viol fy:	2005
Contamcd:	3100		
Contamnm:	Coliform (TCR)		
Viol code:	23		
Viol name:	Monitoring, Routine Major (TCR)		
Rule code:	110		
Rule name:	TCR		
Violmeasur:	Not Reported	Unitmeasur:	Not Reported
State mcl:	Not Reported	Cmpbdt:	06/01/2005
Cmpedt:	06/30/2005		

Violations Information:

Violation id:	0536917	Orig cd:	S
State:	WA	Viol fy:	2005
Contamcd:	3100		
Contamnm:	Coliform (TCR)		
Viol code:	23		
Viol name:	Monitoring, Routine Major (TCR)		
Rule code:	110		
Rule name:	TCR		
Violmeasur:	Not Reported	Unitmeasur:	Not Reported
State mcl:	Not Reported	Cmpbdt:	05/01/2005
Cmpedt:	05/31/2005		

Violations Information:

Violation id:	0465354	Orig cd:	S
State:	WA	Viol fy:	2004
Contamcd:	3100		
Contamnm:	Coliform (TCR)		
Viol code:	22		
Viol name:	MCL, Monthly (TCR)		
Rule code:	110		
Rule name:	TCR		
Violmeasur:	Not Reported	Unitmeasur:	Not Reported
State mcl:	Not Reported	Cmpbdt:	09/01/2004
Cmpedt:	09/30/2004		

Violations Information:

Violation id:	0410986	Orig cd:	S
State:	WA	Viol fy:	2004
Contamcd:	3100		
Contamnm:	Coliform (TCR)		
Viol code:	23		
Viol name:	Monitoring, Routine Major (TCR)		
Rule code:	110		
Rule name:	TCR		
Violmeasur:	Not Reported	Unitmeasur:	Not Reported
State mcl:	Not Reported	Cmpbdt:	05/01/2004
Cmpedt:	05/31/2004		

Violations Information:

Violation id:	0396160	Orig cd:	S
State:	WA	Viol fy:	2003
Contamcd:	3100		
Contamnm:	Coliform (TCR)		
Viol code:	23		
Viol name:	Monitoring, Routine Major (TCR)		
Rule code:	110		
Rule name:	TCR		
Violmeasur:	Not Reported	Unitmeasur:	Not Reported
State mcl:	Not Reported	Cmpbdt:	09/01/2003
Cmpedt:	09/30/2003		

Violations Information:

Violation id:	0099999	Orig cd:	F
State:	WA	Viol fy:	1999
Contamcd:	7000		
Contamnm:	Consumer Confidence Rule		
Viol code:	71		
Viol name:	CCR Complete Failure to Report		
Rule code:	420		
Rule name:	CCR		
Violmeasur:	0	Unitmeasur:	Not Reported
State mcl:	0	Cmpbdt:	10/19/1999
Cmpedt:	10/20/2002		

Violations Information:

Violation id:	0088888	Orig cd:	F
State:	WA	Viol fy:	2000
Contamcd:	7000		
Contamnm:	Consumer Confidence Rule		
Viol code:	71		
Viol name:	CCR Complete Failure to Report		
Rule code:	420		
Rule name:	CCR		
Violmeasur:	0	Unitmeasur:	Not Reported

State mcl:	0	Cmpbdt:	07/01/2000
Cmpedt:	07/02/2003		

Violations Information:

Violation id:	0052754	Orig cd:	S
State:	WA	Viol fy:	2000
Contamcd:	3100		
Contamnm:	Coliform (TCR)		
Viol code:	23		
Viol name:	Monitoring, Routine Major (TCR)		
Rule code:	110		
Rule name:	TCR		
Violmeasur:	0	Unitmeasur:	Not Reported
State mcl:	0	Cmpbdt:	09/01/2000
Cmpedt:	09/30/2000		

PWS ID:	WA5376620		
Date Initiated:	Not Reported	Date Deactivated:	Not Reported
PWS Name:	SENTINEL GAP WATER ASSN BEVERLY, WA 99321		

Addressee / Facility:	Not Reported		
Facility Latitude:	46 50 12	Facility Longitude:	119 55 54
City Served:	Not Reported		
Treatment Class:	Treated	Population:	301

Violations information not reported.

ENFORCEMENT INFORMATION:

Truedate:	03/31/2009	Pwsid:	WA5376620
Pwsname:	SENTINEL GAP WATER ASSN		
Retpopsrvd:	166	Pwstypecod:	C
Vioid:	0052754	Contaminant:	COLIFORM (TCR)
Viol. Type:	Monitoring, Routine Major (TCR)		
Complperbe:	9/1/2000 0:00:00		
Complperen:	9/30/2000 0:00:00	Enfdate:	9/30/2000 0:00:00
Enf action:	State Violation/Reminder Notice		
Violmeasur:	0		

Truedate:	03/31/2009	Pwsid:	WA5376620
Pwsname:	SENTINEL GAP WATER ASSN		
Retpopsrvd:	166	Pwstypecod:	C
Vioid:	0088888	Contaminant:	7000
Viol. Type:	CCR Complete Failure to Report		
Complperbe:	7/1/2000 0:00:00		
Complperen:	7/2/2003 0:00:00	Enfdate:	7/2/2003 0:00:00
Enf action:	EO0		
Violmeasur:	0		

Truedate:	03/31/2009	Pwsid:	WA5376620
Pwsname:	SENTINEL GAP WATER ASSN		
Retpopsrvd:	166	Pwstypecod:	C
Vioid:	0099999	Contaminant:	7000
Viol. Type:	CCR Complete Failure to Report		
Complperbe:	10/19/1999 0:00:00		
Complperen:	10/20/2002 0:00:00	Enfdate:	10/20/2002 0:00:00
Enf action:	EO0		
Violmeasur:	0		

Truedate:	03/31/2009	Pwsid:	WA5376620
Pwsname:	SENTINEL GAP WATER ASSN		
Retpopsrvd:	166	Pwstypecod:	C
Vioid:	0099999	Contaminant:	7000
Viol. Type:	CCR Complete Failure to Report		
Complperbe:	10/19/1999 0:00:00		
Complperen:	10/20/2002 0:00:00	Enfdate:	3/30/2000 0:00:00
Enf action:	Fed Violation/Reminder Notice		
Violmeasur:	0		

Truedate:	03/31/2009	Pwsid:	WA5376620
Pwsname:	SENTINEL GAP WATER ASSN		
Retpopsrvd:	166	Pwstypecod:	C
Vioid:	0396160	Contaminant:	COLIFORM (TCR)
Viol. Type:	Monitoring, Routine Major (TCR)		
Complperbe:	9/1/2003 0:00:00		
Complperen:	9/30/2003 0:00:00	Enfdate:	No Enf Action as of
Enf action:	7/8/2009 0:00:00		
Violmeasur:	Not Reported		

Truedate:	03/31/2009	Pwsid:	WA5376620
Pwsname:	SENTINEL GAP WATER ASSN		
Retpopsrvd:	166	Pwstypecod:	C
Vioid:	0410986	Contaminant:	COLIFORM (TCR)
Viol. Type:	Monitoring, Routine Major (TCR)		
Complperbe:	5/1/2004 0:00:00		
Complperen:	5/31/2004 0:00:00	Enfdate:	No Enf Action as of
Enf action:	7/8/2009 0:00:00		
Violmeasur:	Not Reported		

Truedate:	03/31/2009	Pwsid:	WA5376620
Pwsname:	SENTINEL GAP WATER ASSN		
Retpopsrvd:	166	Pwstypecod:	C
Vioid:	0465354	Contaminant:	COLIFORM (TCR)
Viol. Type:	MCL, Monthly (TCR)		
Complperbe:	9/1/2004 0:00:00		
Complperen:	9/30/2004 0:00:00	Enfdate:	No Enf Action as of
Enf action:	7/8/2009 0:00:00		
Violmeasur:	Not Reported		

Truedate:	03/31/2009	Pwsid:	WA5376620
Pwsname:	SENTINEL GAP WATER ASSN		
Retpopsrvd:	166	Pwstypecod:	C
Vioid:	0536917	Contaminant:	COLIFORM (TCR)
Viol. Type:	Monitoring, Routine Major (TCR)		
Complperbe:	5/1/2005 0:00:00		
Complperen:	5/31/2005 0:00:00	Enfdate:	No Enf Action as of
Enf action:	7/8/2009 0:00:00		
Violmeasur:	Not Reported		

Truedate:	03/31/2009	Pwsid:	WA5376620
Pwsname:	SENTINEL GAP WATER ASSN		
Retpopsrvd:	166	Pwstypecod:	C
Vioid:	0536918	Contaminant:	COLIFORM (TCR)
Viol. Type:	Monitoring, Routine Major (TCR)		
Complperbe:	6/1/2005 0:00:00		
Complperen:	6/30/2005 0:00:00	Enfdate:	No Enf Action as of
Enf action:	7/8/2009 0:00:00		
Violmeasur:	Not Reported		

Truedate:	03/31/2009	Pwsid:	WA5376620
Pwsname:	SENTINEL GAP WATER ASSN		
Retpopsrvd:	166	Pwstypecod:	C
Vioid:	0536919	Contaminant:	COLIFORM (TCR)
Viol. Type:	Monitoring, Routine Major (TCR)		
Complperbe:	7/1/2005 0:00:00		
Complperen:	7/31/2005 0:00:00	Enfdate:	No Enf Action as of
Enf action:	7/8/2009 0:00:00		
Violmeasur:	Not Reported		

Truedate:	03/31/2009	Pwsid:	WA5376620
Pwsname:	SENTINEL GAP WATER ASSN		
Retpopsrvd:	166	Pwstypecod:	C
Vioid:	0536920	Contaminant:	COLIFORM (TCR)
Viol. Type:	Monitoring, Routine Major (TCR)		
Complperbe:	8/1/2005 0:00:00		
Complperen:	8/31/2005 0:00:00	Enfdate:	No Enf Action as of
Enf action:	7/8/2009 0:00:00		
Violmeasur:	Not Reported		

Truedate:	03/31/2009	Pwsid:	WA5376620
Pwsname:	SENTINEL GAP WATER ASSN		
Retpopsrvd:	166	Pwstypecod:	C
Vioid:	0536921	Contaminant:	COLIFORM (TCR)
Viol. Type:	Monitoring, Routine Major (TCR)		
Complperbe:	9/1/2005 0:00:00		
Complperen:	9/30/2005 0:00:00	Enfdate:	No Enf Action as of
Enf action:	7/8/2009 0:00:00		
Violmeasur:	Not Reported		

Truedate:	03/31/2009	Pwsid:	WA5376620
Pwsname:	SENTINEL GAP WATER ASSN		
Retpopsrvd:	166	Pwstypecod:	C
Vioid:	0536922	Contaminant:	COLIFORM (TCR)
Viol. Type:	Monitoring, Routine Major (TCR)		
Complperbe:	10/1/2005 0:00:00		
Complperen:	10/31/2005 0:00:00	Enfdate:	No Enf Action as of
Enf action:	7/8/2009 0:00:00		
Violmeasur:	Not Reported		

Truedate:	03/31/2009	Pwsid:	WA5376620
Pwsname:	SENTINEL GAP WATER ASSN		
Retpopsrvd:	166	Pwstypecod:	C
Vioid:	0552751	Contaminant:	COLIFORM (TCR)
Viol. Type:	MCL, Monthly (TCR)		
Complperbe:	3/1/2005 0:00:00		
Complperen:	3/31/2005 0:00:00	Enfdate:	No Enf Action as of
Enf action:	7/8/2009 0:00:00		
Violmeasur:	Not Reported		

Truedate:	03/31/2009	Pwsid:	WA5376620
Pwsname:	SENTINEL GAP WATER ASSN		
Retpopsrvd:	166	Pwstypecod:	C
Vioid:	0618736	Contaminant:	7000
Viol. Type:	CCR Complete Failure to Report		
Complperbe:	7/1/2006 0:00:00		
Complperen:	11/7/2006 0:00:00	Enfdate:	11/7/2006 0:00:00
Enf action:	State Compliance Achieved		
Violmeasur:	Not Reported		

Truedate:	03/31/2009	Pwsid:	WA5376620
Pwsname:	SENTINEL GAP WATER ASSN		
Retpopsrvd:	166	Pwstypecod:	C
Vioid:	0636925	Contaminant:	COLIFORM (TCR)
Viol. Type:	Monitoring, Routine Major (TCR)		
Complperbe:	1/1/2006 0:00:00		
Complperen:	1/31/2006 0:00:00	Enfdate:	No Enf Action as of
Enf action:	7/8/2009 0:00:00		
Violmeasur:	Not Reported		

Truedate:	03/31/2009	Pwsid:	WA5376620
Pwsname:	SENTINEL GAP WATER ASSN		
Retpopsrvd:	166	Pwstypecod:	C
Vioid:	0636926	Contaminant:	COLIFORM (TCR)
Viol. Type:	Monitoring, Routine Major (TCR)		
Complperbe:	2/1/2006 0:00:00		
Complperen:	2/28/2006 0:00:00	Enfdate:	No Enf Action as of
Enf action:	7/8/2009 0:00:00		
Violmeasur:	Not Reported		

Truedate:	03/31/2009	Pwsid:	WA5376620
Pwsname:	SENTINEL GAP WATER ASSN		
Retpopsrvd:	166	Pwstypecod:	C
Vioid:	0636927	Contaminant:	COLIFORM (TCR)
Viol. Type:	Monitoring, Routine Major (TCR)		
Complperbe:	3/1/2006 0:00:00		
Complperen:	3/31/2006 0:00:00	Enfdate:	No Enf Action as of
Enf action:	7/8/2009 0:00:00		
Violmeasur:	Not Reported		

Truedate:	03/31/2009	Pwsid:	WA5376620
Pwsname:	SENTINEL GAP WATER ASSN		
Retpopsrvd:	166	Pwstypecod:	C
Vioid:	0636928	Contaminant:	COLIFORM (TCR)
Viol. Type:	Monitoring, Routine Major (TCR)		
Complperbe:	4/1/2006 0:00:00		
Complperen:	4/30/2006 0:00:00	Enfdate:	No Enf Action as of
Enf action:	7/8/2009 0:00:00		
Violmeasur:	Not Reported		

Truedate:	03/31/2009	Pwsid:	WA5376620
Pwsname:	SENTINEL GAP WATER ASSN		
Retpopsrvd:	166	Pwstypecod:	C
Vioid:	0636929	Contaminant:	COLIFORM (TCR)
Viol. Type:	Monitoring, Routine Major (TCR)		
Complperbe:	5/1/2006 0:00:00		
Complperen:	5/31/2006 0:00:00	Enfdate:	No Enf Action as of
Enf action:	7/8/2009 0:00:00		
Violmeasur:	Not Reported		

Truedate:	03/31/2009	Pwsid:	WA5376620
Pwsname:	SENTINEL GAP WATER ASSN		
Retpopsrvd:	166	Pwstypecod:	C
Vioid:	0636930	Contaminant:	COLIFORM (TCR)
Viol. Type:	Monitoring, Routine Major (TCR)		
Complperbe:	6/1/2006 0:00:00		
Complperen:	6/30/2006 0:00:00	Enfdate:	No Enf Action as of
Enf action:	7/8/2009 0:00:00		
Violmeasur:	Not Reported		

Truedate:	03/31/2009	Pwsid:	WA5376620
Pwsname:	SENTINEL GAP WATER ASSN		
Retpopsrvd:	166	Pwstypecod:	C
Vioid:	0720908	Contaminant:	7000
Viol. Type:	CCR Complete Failure to Report		
Complperbe:	7/1/2007 0:00:00		
Complperen:	12/5/2007 0:00:00	Enfdate:	12/5/2007 0:00:00
Enf action:	State Compliance Achieved		
Violmeasur:	Not Reported		

Truedate:	03/31/2009	Pwsid:	WA5376620
Pwsname:	SENTINEL GAP WATER ASSN		
Retpopsrvd:	166	Pwstypecod:	C
Vioid:	0823101	Contaminant:	7000
Viol. Type:	CCR Complete Failure to Report		
Complperbe:	7/1/2008 0:00:00		
Complperen:	11/10/2008 0:00:00	Enfdate:	11/10/2008 0:00:00
Enf action:	State Compliance Achieved		
Violmeasur:	Not Reported		

Truedate:	03/31/2009	Pwsid:	WA5376620
Pwsname:	SENTINEL GAP WATER ASSN		
Retpopsrvd:	166	Pwstypecod:	C
Vioid:	0869800	Contaminant:	COLIFORM (TCR)
Viol. Type:	Monitoring, Routine Major (TCR)		
Complperbe:	2/1/2008 0:00:00		
Complperen:	2/29/2008 0:00:00	Enfdate:	No Enf Action as of
Enf action:	7/8/2009 0:00:00		
Violmeasur:	Not Reported		

System Name:	SENTINEL GAP WATER ASSN		
Violation Type:	Monitoring, Routine Major (TCR)		
Contaminant:	COLIFORM (TCR)		
Compliance Period:	1999-10-01 - 1999-10-31		
Violation ID:	0002403		
Enforcement Date:	1999-10-31	Enf. Action:	State Violation/Reminder Notice

System Name:	SENTINEL GAP WATER ASSN		
Violation Type:	Monitoring, Routine Major (TCR)		
Contaminant:	COLIFORM (TCR)		
Compliance Period:	9/1/2000 0:00:00 - 9/30/2000 0:00:00		
Violation ID:	0052754		
Enforcement Date:	9/30/2000 0:00:00	Enf. Action:	State Violation/Reminder Notice

System Name:	SENTINEL GAP WATER ASSN		
Violation Type:	Monitoring, Routine Major (TCR)		
Contaminant:	COLIFORM (TCR)		
Compliance Period:	09/01/00 - 09/30/00		
Violation ID:	0052754		
Enforcement Date:	09/30/00	Enf. Action:	State Violation/Reminder Notice

System Name:	SENTINEL GAP WATER ASSN		
Violation Type:	CCR Complete Failure to Report		
Contaminant:	7000		
Compliance Period:	1999-10-19 - 2001-03-15		
Violation ID:	0088888		
Enforcement Date:	2001-03-15	Enf. Action:	Fed Compliance Achieved

GEOCHECK VERSION 2.1
PUBLIC WATER SUPPLY SYSTEM INFORMATION

PWS SUMMARY:

ENFORCEMENT INFORMATION:

System Name:	SENTINEL GAP WATER ASSN		
Violation Type:	CCR Complete Failure to Report		
Contaminant:	7000		
Compliance Period:	7/1/2000 0:00:00 - 7/2/2003 0:00:00		
Violation ID:	0088888		
Enforcement Date:	7/2/2003 0:00:00	Enf. Action:	EO0
System Name:	SENTINEL GAP WATER ASSN		
Violation Type:	CCR Complete Failure to Report		
Contaminant:	7000		
Compliance Period:	07/01/00 - 07/02/03		
Violation ID:	0088888		
Enforcement Date:	07/02/03	Enf. Action:	EO0
System Name:	SENTINEL GAP WATER ASSN		
Violation Type:	CCR Complete Failure to Report		
Contaminant:	7000		
Compliance Period:	1999-10-19 - 2015-12-31		
Violation ID:	0099999		
Enforcement Date:	2000-03-30	Enf. Action:	Fed Violation/Reminder Notice
System Name:	SENTINEL GAP WATER ASSN		
Violation Type:	CCR Complete Failure to Report		
Contaminant:	7000		
Compliance Period:	1999-10-19 - 2015-12-31		
Violation ID:	0099999		
Enforcement Date:	2000-03-30	Enf. Action:	Fed Violation/Reminder Notice
System Name:	SENTINEL GAP WATER ASSN		
Violation Type:	CCR Complete Failure to Report		
Contaminant:	7000		
Compliance Period:	1999-10-19 - 2001-03-15		
Violation ID:	0099999		
Enforcement Date:	2000-03-30	Enf. Action:	Fed Violation/Reminder Notice
System Name:	SENTINEL GAP WATER ASSN		
Violation Type:	CCR Complete Failure to Report		
Contaminant:	7000		
Compliance Period:	1999-10-19 - 2015-12-31		
Violation ID:	0099999		
Enforcement Date:	2000-03-30	Enf. Action:	Fed Violation/Reminder Notice
System Name:	SENTINEL GAP WATER ASSN		
Violation Type:	CCR Complete Failure to Report		
Contaminant:	7000		
Compliance Period:	1999-10-19 - 2015-12-31		
Violation ID:	0099999		
Enforcement Date:	2000-03-30	Enf. Action:	Fed Violation/Reminder Notice
System Name:	SENTINEL GAP WATER ASSN		
Violation Type:	CCR Complete Failure to Report		
Contaminant:	7000		
Compliance Period:	1999-10-19 - 2015-12-31		
Violation ID:	0099999		
Enforcement Date:	1999-10-31	Enf. Action:	State Violation/Reminder Notice

GEOCHECK VERSION 2.1
PUBLIC WATER SUPPLY SYSTEM INFORMATION

PWS SUMMARY:

ENFORCEMENT INFORMATION:

System Name:	SENTINEL GAP WATER ASSN		
Violation Type:	CCR Complete Failure to Report		
Contaminant:	7000		
Compliance Period:	10/19/99 - 10/20/02		
Violation ID:	0099999		
Enforcement Date:	03/30/00	Enf. Action:	Fed Violation/Reminder Notice
System Name:	SENTINEL GAP WATER ASSN		
Violation Type:	CCR Complete Failure to Report		
Contaminant:	7000		
Compliance Period:	10/19/99 - 10/20/02		
Violation ID:	0099999		
Enforcement Date:	10/20/02	Enf. Action:	EO0
System Name:	SENTINEL GAP WATER ASSN		
Violation Type:	CCR Complete Failure to Report		
Contaminant:	7000		
Compliance Period:	10/19/1999 0:00:00 - 10/20/2002 0:00:00		
Violation ID:	0099999		
Enforcement Date:	10/20/2002 0:00:00	Enf. Action:	EO0
System Name:	SENTINEL GAP WATER ASSN		
Violation Type:	CCR Complete Failure to Report		
Contaminant:	7000		
Compliance Period:	10/19/1999 0:00:00 - 10/20/2002 0:00:00		
Violation ID:	0099999		
Enforcement Date:	3/30/2000 0:00:00	Enf. Action:	Fed Violation/Reminder Notice
System Name:	SENTINEL GAP WATER ASSN		
Violation Type:	CCR Complete Failure to Report		
Contaminant:	7000		
Compliance Period:	7/1/2003 0:00:00 - 12/9/2003 0:00:00		
Violation ID:	0311483		
Enforcement Date:	12/9/2003 0:00:00	Enf. Action:	State Compliance Achieved
System Name:	SENTINEL GAP WATER ASSN		
Violation Type:	Monitoring, Routine Major (TCR)		
Contaminant:	COLIFORM (TCR)		
Compliance Period:	9/1/2003 0:00:00 - 9/30/2003 0:00:00		
Violation ID:	0396160		
Enforcement Date:	4/12/2007 0:00:00	Enf. Action:	Not Reported
System Name:	SENTINEL GAP WATER ASSN		
Violation Type:	Monitoring, Routine Major (TCR)		
Contaminant:	COLIFORM (TCR)		
Compliance Period:	9/1/2003 0:00:00 - 9/30/2003 0:00:00		
Violation ID:	0396160		
Enforcement Date:	No Enf Action as of	Enf. Action:	10/17/2006 0:00:00
System Name:	SENTINEL GAP WATER ASSN		
Violation Type:	Monitoring, Routine Major (TCR)		
Contaminant:	COLIFORM (TCR)		
Compliance Period:	5/1/2004 0:00:00 - 5/31/2004 0:00:00		
Violation ID:	0410986		
Enforcement Date:	4/12/2007 0:00:00	Enf. Action:	Not Reported

GEOCHECK VERSION 2.1
PUBLIC WATER SUPPLY SYSTEM INFORMATION

PWS SUMMARY:

ENFORCEMENT INFORMATION:

System Name:	SENTINEL GAP WATER ASSN		
Violation Type:	Monitoring, Routine Major (TCR)		
Contaminant:	COLIFORM (TCR)		
Compliance Period:	5/1/2004 0:00:00 - 5/31/2004 0:00:00		
Violation ID:	0410986		
Enforcement Date:	No Enf Action as of	Enf. Action:	10/17/2006 0:00:00
System Name:	SENTINEL GAP WATER ASSN		
Violation Type:	MCL, Monthly (TCR)		
Contaminant:	COLIFORM (TCR)		
Compliance Period:	9/1/2004 0:00:00 - 9/30/2004 0:00:00		
Violation ID:	0465354		
Enforcement Date:	No Enf Action as of	Enf. Action:	10/17/2006 0:00:00
System Name:	SENTINEL GAP WATER ASSN		
Violation Type:	MCL, Monthly (TCR)		
Contaminant:	COLIFORM (TCR)		
Compliance Period:	9/1/2004 0:00:00 - 9/30/2004 0:00:00		
Violation ID:	0465354		
Enforcement Date:	4/12/2007 0:00:00	Enf. Action:	Not Reported
System Name:	SENTINEL GAP WATER ASSN		
Violation Type:	Monitoring, Routine Major (TCR)		
Contaminant:	COLIFORM (TCR)		
Compliance Period:	5/1/2005 0:00:00 - 5/31/2005 0:00:00		
Violation ID:	0536917		
Enforcement Date:	4/12/2007 0:00:00	Enf. Action:	Not Reported
System Name:	SENTINEL GAP WATER ASSN		
Violation Type:	Monitoring, Routine Major (TCR)		
Contaminant:	COLIFORM (TCR)		
Compliance Period:	5/1/2005 0:00:00 - 5/31/2005 0:00:00		
Violation ID:	0536917		
Enforcement Date:	No Enf Action as of	Enf. Action:	10/17/2006 0:00:00
System Name:	SENTINEL GAP WATER ASSN		
Violation Type:	Monitoring, Routine Major (TCR)		
Contaminant:	COLIFORM (TCR)		
Compliance Period:	6/1/2005 0:00:00 - 6/30/2005 0:00:00		
Violation ID:	0536918		
Enforcement Date:	4/12/2007 0:00:00	Enf. Action:	Not Reported
System Name:	SENTINEL GAP WATER ASSN		
Violation Type:	Monitoring, Routine Major (TCR)		
Contaminant:	COLIFORM (TCR)		
Compliance Period:	6/1/2005 0:00:00 - 6/30/2005 0:00:00		
Violation ID:	0536918		
Enforcement Date:	No Enf Action as of	Enf. Action:	10/17/2006 0:00:00
System Name:	SENTINEL GAP WATER ASSN		
Violation Type:	Monitoring, Routine Major (TCR)		
Contaminant:	COLIFORM (TCR)		
Compliance Period:	7/1/2005 0:00:00 - 7/31/2005 0:00:00		
Violation ID:	0536919		
Enforcement Date:	No Enf Action as of	Enf. Action:	10/17/2006 0:00:00

GEOCHECK VERSION 2.1
PUBLIC WATER SUPPLY SYSTEM INFORMATION

PWS SUMMARY:

ENFORCEMENT INFORMATION:

System Name:	SENTINEL GAP WATER ASSN		
Violation Type:	Monitoring, Routine Major (TCR)		
Contaminant:	COLIFORM (TCR)		
Compliance Period:	7/1/2005 0:00:00 - 7/31/2005 0:00:00		
Violation ID:	0536919		
Enforcement Date:	4/12/2007 0:00:00	Enf. Action:	Not Reported
System Name:	SENTINEL GAP WATER ASSN		
Violation Type:	Monitoring, Routine Major (TCR)		
Contaminant:	COLIFORM (TCR)		
Compliance Period:	8/1/2005 0:00:00 - 8/31/2005 0:00:00		
Violation ID:	0536920		
Enforcement Date:	No Enf Action as of	Enf. Action:	10/17/2006 0:00:00
System Name:	SENTINEL GAP WATER ASSN		
Violation Type:	Monitoring, Routine Major (TCR)		
Contaminant:	COLIFORM (TCR)		
Compliance Period:	8/1/2005 0:00:00 - 8/31/2005 0:00:00		
Violation ID:	0536920		
Enforcement Date:	4/12/2007 0:00:00	Enf. Action:	Not Reported
System Name:	SENTINEL GAP WATER ASSN		
Violation Type:	Monitoring, Routine Major (TCR)		
Contaminant:	COLIFORM (TCR)		
Compliance Period:	9/1/2005 0:00:00 - 9/30/2005 0:00:00		
Violation ID:	0536921		
Enforcement Date:	No Enf Action as of	Enf. Action:	10/17/2006 0:00:00
System Name:	SENTINEL GAP WATER ASSN		
Violation Type:	Monitoring, Routine Major (TCR)		
Contaminant:	COLIFORM (TCR)		
Compliance Period:	9/1/2005 0:00:00 - 9/30/2005 0:00:00		
Violation ID:	0536921		
Enforcement Date:	4/12/2007 0:00:00	Enf. Action:	Not Reported
System Name:	SENTINEL GAP WATER ASSN		
Violation Type:	Monitoring, Routine Major (TCR)		
Contaminant:	COLIFORM (TCR)		
Compliance Period:	10/1/2005 0:00:00 - 10/31/2005 0:00:00		
Violation ID:	0536922		
Enforcement Date:	No Enf Action as of	Enf. Action:	10/17/2006 0:00:00
System Name:	SENTINEL GAP WATER ASSN		
Violation Type:	Monitoring, Routine Major (TCR)		
Contaminant:	COLIFORM (TCR)		
Compliance Period:	10/1/2005 0:00:00 - 10/31/2005 0:00:00		
Violation ID:	0536922		
Enforcement Date:	4/12/2007 0:00:00	Enf. Action:	Not Reported
System Name:	SENTINEL GAP WATER ASSN		
Violation Type:	MCL, Monthly (TCR)		
Contaminant:	COLIFORM (TCR)		
Compliance Period:	3/1/2005 0:00:00 - 3/31/2005 0:00:00		
Violation ID:	0552751		
Enforcement Date:	4/12/2007 0:00:00	Enf. Action:	Not Reported

GEOCHECK VERSION 2.1
PUBLIC WATER SUPPLY SYSTEM INFORMATION

PWS SUMMARY:

ENFORCEMENT INFORMATION:

System Name:	SENTINEL GAP WATER ASSN		
Violation Type:	MCL, Monthly (TCR)		
Contaminant:	COLIFORM (TCR)		
Compliance Period:	3/1/2005 0:00:00 - 3/31/2005 0:00:00		
Violation ID:	0552751		
Enforcement Date:	No Enf Action as of	Enf. Action:	10/17/2006 0:00:00
System Name:	SENTINEL GAP WATER ASSN		
Violation Type:	CCR Complete Failure to Report		
Contaminant:	7000		
Compliance Period:	07/01/06 - 11/07/06		
Violation ID:	0618736		
Enforcement Date:	11/07/06	Enf. Action:	State Compliance Achieved
System Name:	SENTINEL GAP WATER ASSN		
Violation Type:	Monitoring, Routine Major (TCR)		
Contaminant:	COLIFORM (TCR)		
Compliance Period:	1/1/2006 0:00:00 - 1/31/2006 0:00:00		
Violation ID:	0636925		
Enforcement Date:	No Enf Action as of	Enf. Action:	10/17/2006 0:00:00
System Name:	SENTINEL GAP WATER ASSN		
Violation Type:	Monitoring, Routine Major (TCR)		
Contaminant:	COLIFORM (TCR)		
Compliance Period:	1/1/2006 0:00:00 - 1/31/2006 0:00:00		
Violation ID:	0636925		
Enforcement Date:	4/12/2007 0:00:00	Enf. Action:	Not Reported
System Name:	SENTINEL GAP WATER ASSN		
Violation Type:	Monitoring, Routine Major (TCR)		
Contaminant:	COLIFORM (TCR)		
Compliance Period:	2/1/2006 0:00:00 - 2/28/2006 0:00:00		
Violation ID:	0636926		
Enforcement Date:	No Enf Action as of	Enf. Action:	10/17/2006 0:00:00
System Name:	SENTINEL GAP WATER ASSN		
Violation Type:	Monitoring, Routine Major (TCR)		
Contaminant:	COLIFORM (TCR)		
Compliance Period:	2/1/2006 0:00:00 - 2/28/2006 0:00:00		
Violation ID:	0636926		
Enforcement Date:	4/12/2007 0:00:00	Enf. Action:	Not Reported
System Name:	SENTINEL GAP WATER ASSN		
Violation Type:	Monitoring, Routine Major (TCR)		
Contaminant:	COLIFORM (TCR)		
Compliance Period:	3/1/2006 0:00:00 - 3/31/2006 0:00:00		
Violation ID:	0636927		
Enforcement Date:	No Enf Action as of	Enf. Action:	10/17/2006 0:00:00
System Name:	SENTINEL GAP WATER ASSN		
Violation Type:	Monitoring, Routine Major (TCR)		
Contaminant:	COLIFORM (TCR)		
Compliance Period:	3/1/2006 0:00:00 - 3/31/2006 0:00:00		
Violation ID:	0636927		
Enforcement Date:	4/12/2007 0:00:00	Enf. Action:	Not Reported

GEOCHECK VERSION 2.1
PUBLIC WATER SUPPLY SYSTEM INFORMATION

PWS SUMMARY:

ENFORCEMENT INFORMATION:

System Name:	SENTINEL GAP WATER ASSN		
Violation Type:	Monitoring, Routine Major (TCR)		
Contaminant:	COLIFORM (TCR)		
Compliance Period:	4/1/2006 0:00:00 - 4/30/2006 0:00:00		
Violation ID:	0636928		
Enforcement Date:	No Enf Action as of	Enf. Action:	10/17/2006 0:00:00
System Name:	SENTINEL GAP WATER ASSN		
Violation Type:	Monitoring, Routine Major (TCR)		
Contaminant:	COLIFORM (TCR)		
Compliance Period:	4/1/2006 0:00:00 - 4/30/2006 0:00:00		
Violation ID:	0636928		
Enforcement Date:	4/12/2007 0:00:00	Enf. Action:	Not Reported
System Name:	SENTINEL GAP WATER ASSN		
Violation Type:	Monitoring, Routine Major (TCR)		
Contaminant:	COLIFORM (TCR)		
Compliance Period:	5/1/2006 0:00:00 - 5/31/2006 0:00:00		
Violation ID:	0636929		
Enforcement Date:	4/12/2007 0:00:00	Enf. Action:	Not Reported
System Name:	SENTINEL GAP WATER ASSN		
Violation Type:	Monitoring, Routine Major (TCR)		
Contaminant:	COLIFORM (TCR)		
Compliance Period:	5/1/2006 0:00:00 - 5/31/2006 0:00:00		
Violation ID:	0636929		
Enforcement Date:	No Enf Action as of	Enf. Action:	10/17/2006 0:00:00
System Name:	SENTINEL GAP WATER ASSN		
Violation Type:	Monitoring, Routine Major (TCR)		
Contaminant:	COLIFORM (TCR)		
Compliance Period:	6/1/2006 0:00:00 - 6/30/2006 0:00:00		
Violation ID:	0636930		
Enforcement Date:	No Enf Action as of	Enf. Action:	10/17/2006 0:00:00
System Name:	SENTINEL GAP WATER ASSN		
Violation Type:	Monitoring, Routine Major (TCR)		
Contaminant:	COLIFORM (TCR)		
Compliance Period:	6/1/2006 0:00:00 - 6/30/2006 0:00:00		
Violation ID:	0636930		
Enforcement Date:	4/12/2007 0:00:00	Enf. Action:	Not Reported
System Name:	SENTINEL GAP WATER ASSN		
Violation Type:	Initial Tap Sampling for Pb and Cu		
Contaminant:	LEAD & COPPER RULE		
Compliance Period:	1997-01-01 - 2015-12-31		
Violation ID:	9700001		
Enforcement Date:	1998-06-30	Enf. Action:	State Compliance Achieved
System Name:	SENTINEL GAP WATER ASSN		
Violation Type:	Initial Tap Sampling for Pb and Cu		
Contaminant:	LEAD & COPPER RULE		
Compliance Period:	1997-01-01 - 2015-12-31		
Violation ID:	9700001		
Enforcement Date:	1998-06-17	Enf. Action:	Fed Violation/Reminder Notice

GEOCHECK VERSION 2.1
PUBLIC WATER SUPPLY SYSTEM INFORMATION

PWS SUMMARY:

ENFORCEMENT INFORMATION:

System Name:	SENTINEL GAP WATER ASSN		
Violation Type:	MCL, Monthly (TCR)		
Contaminant:	COLIFORM (TCR)		
Compliance Period:	1998-06-01 - 1998-06-30		
Violation ID:	98076698		
Enforcement Date:	Not Reported	Enf. Action:	Not Reported
System Name:	SENTINEL GAP WATER ASSN		
Violation Type:	MCL, Monthly (TCR)		
Contaminant:	COLIFORM (TCR)		
Compliance Period:	1998-10-01 - 1998-10-31		
Violation ID:	99002079		
Enforcement Date:	1998-10-31	Enf. Action:	State Violation/Reminder Notice
System Name:	SENTINEL GAP WATER ASSN		
Violation Type:	MCL, Monthly (TCR)		
Contaminant:	COLIFORM (TCR)		
Compliance Period:	1998-10-01 - 1998-10-31		
Violation ID:	99002079		
Enforcement Date:	1998-10-31	Enf. Action:	State Public Notif Requested
System Name:	SENTINEL GAP WATER ASSN		
Violation Type:	MCL, Monthly (TCR)		
Contaminant:	COLIFORM (TCR)		
Compliance Period:	1998-10-01 - 1998-10-31		
Violation ID:	99002079		
Enforcement Date:	1998-10-31	Enf. Action:	State Public Notif Received
System Name:	SENTINEL GAP WATER ASSN		
Violation Type:	MCL, Monthly (TCR)		
Contaminant:	COLIFORM (TCR)		
Compliance Period:	1999-02-01 - 1999-02-28		
Violation ID:	9953141		
Enforcement Date:	1999-04-19	Enf. Action:	State BCA Signed
System Name:	SENTINEL GAP WATER ASSN		
Violation Type:	Monitoring, Repeat Major (TCR)		
Contaminant:	COLIFORM (TCR)		
Compliance Period:	1999-03-01 - 1999-03-31		
Violation ID:	9953144		
Enforcement Date:	1999-04-19	Enf. Action:	State BCA Signed
System Name:	SENTINEL GAP WATER ASSN		
Violation Type:	MCL, Monthly (TCR)		
Contaminant:	COLIFORM (TCR)		
Compliance Period:	1999-04-01 - 1999-04-30		
Violation ID:	9953145		
Enforcement Date:	1999-04-19	Enf. Action:	State BCA Signed
System Name:	SENTINEL GAP WATER ASSN		
Violation Type:	Monitoring, Repeat Major (TCR)		
Contaminant:	COLIFORM (TCR)		
Compliance Period:	1999-03-01 - 1999-03-31		
Violation ID:	9953145		
Enforcement Date:	1999-03-31	Enf. Action:	State Violation/Reminder Notice

GEOCHECK VERSION 2.1
PUBLIC WATER SUPPLY SYSTEM INFORMATION

PWS SUMMARY:

ENFORCEMENT INFORMATION:

System Name:	SENTINEL GAP WATER ASSN		
Violation Type:	MCL, Monthly (TCR)		
Contaminant:	COLIFORM (TCR)		
Compliance Period:	1999-04-01 - 1999-04-30		
Violation ID:	9953145		
Enforcement Date:	1999-04-30	Enf. Action:	State Violation/Reminder Notice
System Name:	SENTINEL GAP WATER ASSN		
Violation Type:	MCL, Monthly (TCR)		
Contaminant:	COLIFORM (TCR)		
Compliance Period:	1999-02-01 - 1999-02-28		
Violation ID:	9953145		
Enforcement Date:	1999-02-28	Enf. Action:	State Violation/Reminder Notice
System Name:	SENTINEL GAP WATER ASSN		
Violation Type:	MCL, Monthly (TCR)		
Contaminant:	COLIFORM (TCR)		
Compliance Period:	1999-02-01 - 1999-02-28		
Violation ID:	9953145		
Enforcement Date:	1999-02-28	Enf. Action:	State Public Notif Requested
System Name:	SENTINEL GAP WATER ASSN		
Violation Type:	MCL, Monthly (TCR)		
Contaminant:	COLIFORM (TCR)		
Compliance Period:	1999-02-01 - 1999-02-28		
Violation ID:	9953145		
Enforcement Date:	1999-02-28	Enf. Action:	State Public Notif Received
System Name:	SENTINEL GAP WATER ASSN		
Violation Type:	MCL, Monthly (TCR)		
Contaminant:	COLIFORM (TCR)		
Compliance Period:	1999-04-01 - 1999-04-30		
Violation ID:	9953145		
Enforcement Date:	1999-04-30	Enf. Action:	State Public Notif Requested
System Name:	SENTINEL GAP WATER ASSN		
Violation Type:	MCL, Monthly (TCR)		
Contaminant:	COLIFORM (TCR)		
Compliance Period:	1999-04-01 - 1999-04-30		
Violation ID:	9953145		
Enforcement Date:	1999-04-30	Enf. Action:	State Public Notif Received

CONTACT INFORMATION:

Name:	SENTINEL GAP WATER ASSN		
Population:	166		
Contact:	BRUCE HOWDEN	Phone:	Not Reported
Address:	PO Box 282		
Address 2:	Beverly		
	WA, 99		

Map ID: 171

GEOCHECK VERSION 2.1
STATE DATABASE WELL INFORMATION

Epa region:	10	State:	WA
Pwsid:	WA5330951		
Pwsname:	LANGGUTH, F.W. WINERY		
City served:	Not Reported	State served:	WA
Zip served:	Not Reported	Fips county:	53025
Status:	Closed	Pop srvd:	28
Pwssvcconn:	15	Source:	Groundwater
Pws type:	TNCWS	Owner:	Public/Private
Contact:	LANGGUTH, F.W. WINERY		
Contactor gname:	Not Reported		
Contact phone:	Not Reported	Contact address1:	Not Reported
Contact address2:	Not Reported	Contact city:	MATTAWA
Contact state:	WA	Contact zip:	99344
Activity code:	I		

Facid:	1T		
Facname:	Not Reported		
Facility type:	Treatment_plant	Activity code:	I
Treatment obj:	particulate removal	Treatment process:	filtration, rapid sand

Location Information:

Name:	LANGGUTH, F.W. WINERY		
Pwstypcd:	TNCWS	Primsrccd:	GW
Popserved:	28		
Add1:	Not Reported		
Add2:	Not Reported		
City:	MATTAWA	State:	WA
Zip:	99344	Phone:	Not Reported
Cityserv:	Not Reported	Cntyserv:	Not Reported
Stateserv:	WA	Zipserv:	Not Reported

PWS ID: WA5330951
Date Initiated: Not Reported Date Deactivated: Not Reported
PWS Name: LANGGUTH, F.W. WINERY
MATTAWA, WA 99344

Addressee / Facility: Not Reported

Facility Latitude:	46 44 17	Facility Longitude:	119 54 06
City Served:	Not Reported		
Treatment Class:	Treated	Population:	00000028

Violations information not reported.

Map ID: 321

Epa region:	10	State:	WA
Pwsid:	WA5372990		
Pwsname:	Canyon River Ranch		
City served:	Not Reported	State served:	WA
Zip served:	Not Reported	Fips county:	53037
Status:	Active	Pop srvd:	44
Pwssvcconn:	14	Source:	Groundwater
Pws type:	TNCWS	Owner:	Private
Contact:	Ron Stiffler		
Contactor gname:	Canyon River Ranch		

Contact phone:	Not Reported	Contact address1:	PO Box 786
Contact address2:	Not Reported	Contact city:	Ellensburg
Contact state:	WA	Contact zip:	98926
Activity code:	A		

Location Information:

Name:	CANYON RIVER RANCH		
Pwstypcd:	TNCWS	Primsrccd:	GW
Popserved:	48		
Add1:	PO BOX 786		
Add2:	Not Reported		
City:	ELLENSBURG	State:	WA
Zip:	98926	Phone:	Not Reported
Cityserv:	Not Reported	Cntyserv:	Kittitas
Stateserv:	WA	Zipserv:	Not Reported

Violations Information:

Violation id:	1388555	Orig cd:	S
State:	WA	Viol fy:	2013
Contamcd:	3100		
Contamnm:	Coliform (TCR)		
Viol code:	23		
Viol name:	Monitoring, Routine Major (TCR)		
Rule code:	110		
Rule name:	TCR		
Violmeasur:	Not Reported	Unitmeasur:	Not Reported
State mcl:	Not Reported	Cmpbdt:	09/01/2013
Cmpedt:	09/30/2013		

Violations Information:

Violation id:	1369260	Orig cd:	S
State:	WA	Viol fy:	2013
Contamcd:	3100		
Contamnm:	Coliform (TCR)		
Viol code:	23		
Viol name:	Monitoring, Routine Major (TCR)		
Rule code:	110		
Rule name:	TCR		
Violmeasur:	Not Reported	Unitmeasur:	Not Reported
State mcl:	Not Reported	Cmpbdt:	06/01/2013
Cmpedt:	06/30/2013		

Violations Information:

Violation id:	1209238	Orig cd:	S
State:	WA	Viol fy:	2012
Contamcd:	3100		
Contamnm:	Coliform (TCR)		
Viol code:	23		
Viol name:	Monitoring, Routine Major (TCR)		
Rule code:	110		
Rule name:	TCR		
Violmeasur:	Not Reported	Unitmeasur:	Not Reported
State mcl:	Not Reported	Cmpbdt:	02/01/2012
Cmpedt:	02/29/2012		

Violations Information:

Violation id:	0661012	Orig cd:	S
State:	WA	Viol fy:	2006
Contamcd:	3100		
Contamnm:	Coliform (TCR)		
Viol code:	23		
Viol name:	Monitoring, Routine Major (TCR)		
Rule code:	110		
Rule name:	TCR		
Violmeasur:	Not Reported	Unitmeasur:	Not Reported
State mcl:	Not Reported	Cmpbdt:	10/01/2006
Cmpedt:	10/31/2006		

PWS ID:	WA5372990		
Date Initiated:	7706	Date Deactivated:	Not Reported
PWS Name:	RIVERVIEW MOBILE PARK P O BOX 182 SELAH, WA 98942		
Addressee / Facility:	Not Reported		
Facility Latitude:	46 39 15	Facility Longitude:	120 31 44
City Served:	Not Reported		
Treatment Class:	Untreated	Population:	00000025

Violations information not reported.

ENFORCEMENT INFORMATION:

Truedate:	03/31/2009	Pwsid:	WA5372990
Pwsname:	Reds Fly Shop & Campground		
Retpopsrvd:	22	Pwstypecod:	NC
Vioid:	0661012	Contaminant:	COLIFORM (TCR)
Viol. Type:	Monitoring, Routine Major (TCR)		
Complperbe:	10/1/2006 0:00:00		
Complperen:	10/31/2006 0:00:00	Enfdate:	No Enf Action as of
Enf action:	7/8/2009 0:00:00		
Violmeasur:	Not Reported		

System Name:	Reds Fly Shop & Campground
Violation Type:	Monitoring, Routine Major (TCR)
Contaminant:	COLIFORM (TCR)
Compliance Period:	10/1/2006 0:00:00 - 10/31/2006 0:00:00
Violation ID:	0661012
Enforcement Date:	4/12/2007 0:00:00
Enf. Action:	Not Reported

CONTACT INFORMATION:

Name:	Reds Fly Shop & Campground		
Population:	22		
Contact:	Steve Joyce	Phone:	Not Reported
Address:	PO Box 186		
Address 2:	Ellensburg WA, 98		
Map ID:	449		

GEOCHECK VERSION 2.1
STATE DATABASE WELL INFORMATION

Epa region:	10	State:	WA
Pwsid:	WA53HD185		
Pwsname:	EAST SELAH DIV OFFICE		
City served:	Not Reported	State served:	WA
Zip served:	Not Reported	Fips county:	53077
Status:	Active	Pop srvd:	31
Pwssvcconn:	2	Source:	Groundwater
Pws type:	TNCWS	Owner:	State_Govt
Contact:	Les Turnley		
Contactor gname:	EAST SELAH DIV OFFICE		
Contact phone:	Not Reported	Contact address1:	WSDOT SRC AREA 2 HQS
Contact address2:	900 E Selah Rd	Contact city:	Yakima
Contact state:	WA	Contact zip:	98901-8360
Activity code:	A		

Facid:	1952		
Facname:	WELL 1		
Facility type:	Treatment_plant	Activity code:	A
Treatment obj:	disinfection	Treatment process:	hypochlorination, post

Facid:	1T		
Facname:	Not Reported		
Facility type:	Treatment_plant	Activity code:	I
Treatment obj:	disinfection	Treatment process:	hypochlorination, post

Location Information:

Name:	EAST SELAH DIV OFFICE		
Pwstypcd:	TNCWS	Primsrccd:	GW
Popserved:	31		
Add1:	WSDOT SRC AREA 2 HQS		
Add2:	900 E SELAH RD		
City:	YAKIMA	State:	WA
Zip:	98901-8360	Phone:	Not Reported
Cityserv:	Not Reported	Cntyserv:	Yakima
Stateserv:	WA	Zipserv:	Not Reported

PWS ID:	WA53HD185		
Date Initiated:	Not Reported	Date Deactivated:	Not Reported
PWS Name:	EAST SELAH DIV OFF YAKIMA, WA 98901		

Addressee / Facility: Not Reported

Facility Latitude:	46 36 07	Facility Longitude:	120 30 16
City Served:	Not Reported		
Treatment Class:	Treated	Population:	00000027

PWS currently has or had major violation(s) or enforcement: YES

VIOLATIONS INFORMATION:

Violation ID:	9325001	Source ID:	Not Reported	PWS Phone:	Not Reported
Vio. beginning Date:	01/01/93	Vio. end Date:	01/31/93	Vio. Period:	001 Months
Num required Samples:	Not Reported	Number of Samples Taken:		Not Reported	
Analysis Result:	Not Reported	Maximum Contaminant Level:		Not Reported	
Analysis Method:	Not Reported				
Violation Type:	MCL, Monthly (TCR)				
Contaminant:	COLIFORM (TCR)				
Vio. Awareness Date:	013193				
Map ID:	612				

GEOCHECK VERSION 2.1
STATE DATABASE WELL INFORMATION

Epa region:	10	State:	WA
Pwsid:	WA5357300		
Pwsname:	MOXEE WATER DEPARTMENT		
City served:	Not Reported	State served:	WA
Zip served:	Not Reported	Fips county:	53077
Status:	Active	Pop srvd:	3636
Pwssvcconn:	1111	Source:	Groundwater
Pws type:	CWS	Owner:	Local_Govt
Contact:	BYRON ADAMS		
Contactor gname:	MOXEE WATER DEPARTMENT		
Contact phone:	Not Reported	Contact address1:	CITY OF MOXEE WATER DEPT
Contact address2:	PO Box 249	Contact city:	Moxee
Contact state:	WA	Contact zip:	98936
Activity code:	A		

Location Information:

Name:	MOXEE WATER DEPARTMENT		
Pwstypcd:	CWS	Primsrccd:	GW
Popserved:	6288		
Add1:	CITY OF MOXEE WATER DEPT		
Add2:	PO BOX 249		
City:	MOXEE	State:	WA
Zip:	98936	Phone:	Not Reported
Cityserv:	Not Reported	Cntyserv:	Yakima
Stateserv:	WA	Zipserv:	Not Reported

Enforcement Information:

Violation id:	9993001	Orig cd:	S
Enf fy:	2001	Enf act date:	10/01/2000
Enf act detail:	St Compliance achieved	Enf act cat:	Resolving

Violations Information:

Violation id:	9993001	Orig cd:	S
State:	WA	Viol fy:	1999
Contamcd:	5000		
Contamnm:	Lead and Copper Rule		
Viol code:	52		
Viol name:	Follow-up Or Routine LCR Tap M/R		
Rule code:	350		
Rule name:	LCR		
Violmeasur:	0	Unitmeasur:	Not Reported
State mcl:	0	Cmpbdt:	01/01/1999
Cmpedt:	10/01/2000		

Violations Information:

Violation id:	0335694	Orig cd:	S
State:	WA	Viol fy:	2003
Contamcd:	3100		
Contamnm:	Coliform (TCR)		
Viol code:	22		
Viol name:	MCL, Monthly (TCR)		
Rule code:	110		
Rule name:	TCR		
Violmeasur:	Not Reported	Unitmeasur:	Not Reported

State mcl: Not Reported
Cmpbdt: 09/01/2003
Cmpedt: 09/30/2003

PWS ID: WA5357300
Date Initiated: Not Reported
Date Deactivated: Not Reported
PWS Name: MOXEE WATER DEPARTMENT
MOXEE, WA 98936

Addressee / Facility: Not Reported

Facility Latitude: 46 33 14
Facility Longitude: 120 22 54
City Served: Not Reported
Treatment Class: Treated
Population: 1075

Violations information not reported.

ENFORCEMENT INFORMATION:

Truedate: 03/31/2009
Pwsid: WA5357300
Pwsname: MOXEE WATER DEPARTMENT
Retpopsrvd: 2495
Pwstypecod: C
Vioid: 0335694
Contaminant: COLIFORM (TCR)
Viol. Type: MCL, Monthly (TCR)
Complperbe: 9/1/2003 0:00:00
Complperen: 9/30/2003 0:00:00
Enfdate: No Enf Action as of
Enf action: 7/8/2009 0:00:00
Violmeasur: Not Reported

Truedate: 03/31/2009
Pwsid: WA5357300
Pwsname: MOXEE WATER DEPARTMENT
Retpopsrvd: 2495
Pwstypecod: C
Vioid: 0765483
Contaminant: COLIFORM (TCR)
Viol. Type: MCL, Monthly (TCR)
Complperbe: 7/1/2007 0:00:00
Complperen: 7/31/2007 0:00:00
Enfdate: No Enf Action as of
Enf action: 7/8/2009 0:00:00
Violmeasur: Not Reported

Truedate: 03/31/2009
Pwsid: WA5357300
Pwsname: MOXEE WATER DEPARTMENT
Retpopsrvd: 2495
Pwstypecod: C
Vioid: 9993001
Contaminant: LEAD & COPPER RULE
Viol. Type: Follow-up and Routine Tap Sampling
Complperbe: 1/1/1999 0:00:00
Complperen: 10/1/2000 0:00:00
Enfdate: 10/1/2000 0:00:00
Enf action: State Compliance Achieved
Violmeasur: 0

System Name: MOXEE WATER DEPARTMENT
Violation Type: Initial Tap Sampling for Pb and Cu
Contaminant: LEAD & COPPER RULE
Compliance Period: 1999-07-01 - 2000-10-01
Violation ID: 0093003
Enforcement Date: Not Reported
Enf. Action: Not Reported

System Name: MOXEE WATER DEPARTMENT
Violation Type: Initial Tap Sampling for Pb and Cu
Contaminant: LEAD & COPPER RULE
Compliance Period: 1999-07-01 - 2015-12-31
Violation ID: 0093003
Enforcement Date: Not Reported
Enf. Action: Not Reported

GEOCHECK VERSION 2.1
PUBLIC WATER SUPPLY SYSTEM INFORMATION

PWS SUMMARY:

ENFORCEMENT INFORMATION:

System Name:	MOXEE WATER DEPARTMENT		
Violation Type:	CCR Complete Failure to Report		
Contaminant:	7000		
Compliance Period:	1999-10-19 - 1999-12-31		
Violation ID:	0099999		
Enforcement Date:	1999-12-31	Enf. Action:	Fed Compliance Achieved
System Name:	MOXEE WATER DEPARTMENT		
Violation Type:	MCL, Monthly (TCR)		
Contaminant:	COLIFORM (TCR)		
Compliance Period:	9/1/2003 0:00:00 - 9/30/2003 0:00:00		
Violation ID:	0335694		
Enforcement Date:	4/12/2007 0:00:00	Enf. Action:	Not Reported
System Name:	MOXEE WATER DEPARTMENT		
Violation Type:	MCL, Monthly (TCR)		
Contaminant:	COLIFORM (TCR)		
Compliance Period:	9/1/2003 0:00:00 - 9/30/2003 0:00:00		
Violation ID:	0335694		
Enforcement Date:	No Enf Action as of	Enf. Action:	10/17/2006 0:00:00
System Name:	MOXEE WATER DEPARTMENT		
Violation Type:	Follow-up and Routine Tap Sampling		
Contaminant:	LEAD & COPPER RULE		
Compliance Period:	1998-01-01 - 1998-12-31		
Violation ID:	99000001		
Enforcement Date:	Not Reported	Enf. Action:	Not Reported
System Name:	MOXEE WATER DEPARTMENT		
Violation Type:	MCL, Monthly (TCR)		
Contaminant:	COLIFORM (TCR)		
Compliance Period:	1999-02-01 - 1999-02-28		
Violation ID:	9900001		
Enforcement Date:	1999-02-28	Enf. Action:	State Public Notif Requested
System Name:	MOXEE WATER DEPARTMENT		
Violation Type:	MCL, Monthly (TCR)		
Contaminant:	COLIFORM (TCR)		
Compliance Period:	1999-02-01 - 1999-02-28		
Violation ID:	9900001		
Enforcement Date:	1999-02-28	Enf. Action:	State Public Notif Received
System Name:	MOXEE WATER DEPARTMENT		
Violation Type:	Initial Tap Sampling for Pb and Cu		
Contaminant:	LEAD & COPPER RULE		
Compliance Period:	1998-01-01 - 2015-12-31		
Violation ID:	9900001		
Enforcement Date:	Not Reported	Enf. Action:	Not Reported
System Name:	MOXEE WATER DEPARTMENT		
Violation Type:	MCL, Monthly (TCR)		
Contaminant:	COLIFORM (TCR)		
Compliance Period:	1999-02-01 - 1999-02-28		
Violation ID:	9952649		
Enforcement Date:	1999-02-28	Enf. Action:	State Violation/Reminder Notice

GEOCHECK VERSION 2.1
PUBLIC WATER SUPPLY SYSTEM INFORMATION

PWS SUMMARY:

ENFORCEMENT INFORMATION:

System Name:	MOXEE WATER DEPARTMENT		
Violation Type:	Follow-up and Routine Tap Sampling		
Contaminant:	LEAD & COPPER RULE		
Compliance Period:	01/01/99 - 10/01/00		
Violation ID:	9993001		
Enforcement Date:	10/01/00	Enf. Action:	State Compliance Achieved
System Name:	MOXEE WATER DEPARTMENT		
Violation Type:	Follow-up and Routine Tap Sampling		
Contaminant:	LEAD & COPPER RULE		
Compliance Period:	1/1/1999 0:00:00 - 10/1/2000 0:00:00		
Violation ID:	9993001		
Enforcement Date:	10/1/2000 0:00:00	Enf. Action:	State Compliance Achieved
System Name:	MOXEE WATER DEPARTMENT		
Violation Type:	Follow-up and Routine Tap Sampling		
Contaminant:	LEAD & COPPER RULE		
Compliance Period:	1998-01-01 - 2015-12-31		
Violation ID:	9993001		
Enforcement Date:	Not Reported	Enf. Action:	Not Reported
System Name:	MOXEE WATER DEPARTMENT		
Violation Type:	Follow-up and Routine Tap Sampling		
Contaminant:	LEAD & COPPER RULE		
Compliance Period:	1998-01-01 - 2015-12-31		
Violation ID:	9993001		
Enforcement Date:	Not Reported	Enf. Action:	Not Reported
System Name:	MOXEE WATER DEPARTMENT		
Violation Type:	Follow-up and Routine Tap Sampling		
Contaminant:	LEAD & COPPER RULE		
Compliance Period:	1998-01-01 - 2000-10-01		
Violation ID:	9993001		
Enforcement Date:	Not Reported	Enf. Action:	Not Reported
System Name:	MOXEE WATER DEPARTMENT		
Violation Type:	Initial Tap Sampling for Pb and Cu		
Contaminant:	LEAD & COPPER RULE		
Compliance Period:	1999-01-01 - 2000-10-01		
Violation ID:	9993002		
Enforcement Date:	Not Reported	Enf. Action:	Not Reported
System Name:	MOXEE WATER DEPARTMENT		
Violation Type:	Initial Tap Sampling for Pb and Cu		
Contaminant:	LEAD & COPPER RULE		
Compliance Period:	1999-01-01 - 2015-12-31		
Violation ID:	9993002		
Enforcement Date:	Not Reported	Enf. Action:	Not Reported
System Name:	MOXEE WATER DEPARTMENT		
Violation Type:	Initial Tap Sampling for Pb and Cu		
Contaminant:	LEAD & COPPER RULE		
Compliance Period:	1999-01-01 - 2015-12-31		
Violation ID:	9993002		
Enforcement Date:	Not Reported	Enf. Action:	Not Reported

GEOCHECK VERSION 2.1
PUBLIC WATER SUPPLY SYSTEM INFORMATION

PWS SUMMARY:

CONTACT INFORMATION:

Name:	MOXEE WATER DEPARTMENT		
Population:	2495		
Contact:	BYRON ADAMS	Phone:	Not Reported
Address:	CITY OF MOXEE WATER DEPT		
Address 2:	PO Box 249 Moxee, WA 98936		

WASHINGTON GOVERNMENT WELL RECORDS SEARCHED

PWS: Public Water Systems
Source: EPA/Office of Drinking Water
Telephone: 202-564-3750
Public Water System data from the Federal Reporting Data System. A PWS is any water system which provides water to at least 25 people for at least 60 days annually. PWSs provide water from wells, rivers and other sources.

PWS ENF: Public Water Systems Violation and Enforcement Data
Source: EPA/Office of Drinking Water
Telephone: 202-564-3750
Violation and Enforcement data for Public Water Systems from the Safe Drinking Water Information System (SDWIS) after August 1995. Prior to August 1995, the data came from the Federal Reporting Data System (FRDS).

USGS Water Wells: USGS National Water Inventory System (NWIS)
This database contains descriptive information on sites where the USGS collects or has collected data on surface water and/or groundwater. The groundwater data includes information on wells, springs, and other sources of groundwater.

State Wetlands Data: Wetland Inventory
Source: Department of Ecology
Telephone: 360-407-6121

Water Wells
Source: Department of Health
Telephone: 360-236-3148
Group A and B well locations.

Water Well Listing
Source: Public Utility District
Telephone: 206-779-7656
A listing of water well locations in Kitsap County.

Oil and Gas Well Listing
Source: Department of Natural Resources
Telephone: 360-902-1450
Locations that represent oil and gas test well sites in Washington State from 1890 to present.

STREET AND ADDRESS INFORMATION

© 2015 TomTom North America, Inc. All rights reserved. This material is proprietary and the subject of copyright protection and other intellectual property rights owned by or licensed to Tele Atlas North America, Inc. The use of this material is subject to the terms of a license agreement. You will be held liable for any unauthorized copying or disclosure of this material.

APPENDIX E

Compiled Research Log

Document Location	Document Date	Document Name	Author	Description of Information
AR	2 June 2017	Installation Action Plan (FY2016, Army Defense Environmental Restoration Program)	Yakima Training Center	General Site History and Status (Phase Completion Milestones)
AR	February 1996	An Archaeological Collections Summary for Yakima Training Center, Washington	USACE	Archaeological Collections
https://www.dailyrecordnews.com/news/fire-districts-respond-to-yakima-training-center-fire/article_f19521d4-4d3a-11e5-b038-1b30cde8bdba.html	27 August 2015	Fire Districts Respond to Yakima Training Center Fire	Daily Record	Local Fire News
http://kimatv.com/news/local/yakima-training-center-fire-burns-38k-acres	19 July 2014	Yakima Training Center Fire Burns 38K Acres	KIMA Television	Local Fire News
AR	13 April 2016	IMCOM Fire and Emergency Services Annex A to Operation Order 16-040	DoD	Inventory, AFFF
https://www.seattletimes.com/seattle-news/yakima-training-center-little-known-really-big-operation/	8 December 2008	Yakima Training Center: Little-Known, Really Big Operation	The Seattle Times (Mark Morey)	General Site History and Mission
https://yakimafire.com/contact-yakima-fire-department/	Accessed May 2018	Contact the Yakima Fire Department	Yakima Fire Department	Contact Information for Fire Department Staff
https://www.yakimaherald.com/news/local/the-yakima-training-center-our-quiet-neighbors/article_06c14cf0-7c6f-11e5-873a-b75194abefa5.html	26 October 2015	The Yakima Training Center: Our Quiet Neighbors	Yakima Herald (Kate Prengaman)	General Site Use and Training Exercises
https://www.yakimaherald.com/news/local/yakima-training-center-firefighters-ready-for-the-call--/article_5f3fc226-367d-11e6-9137-7f70570455cd.html	19 June 2016	Yakima Training Center Firefighters Ready for the Call - But not from Feds	Yakima Herald (Donald Myers)	General Fire Response Program Information
https://www.airnav.com/airport/KFCT	Accessed May 2018	Vagabond Army Heliport, FAA Information Effective 26 April 2018	AirNav.com	General FAA Fact Sheet
https://www.globalsecurity.org/military/facility/vagabond.htm	Accessed May 2018	Vagabond Army Air Field	GlobalSecurity.org	General Airfield Use
https://www.denix.osd.mil/arc/mrs/instdetail/?ins_id=WA021402098900&comp_id=2100&reportOutput=HTML&year=2015	2015	Status of DoD Installations and FUDS Properties FY 2015	DENIX	General Site Status and Designations
https://militarybases.com/washington/yakima-training-center/	Accessed May 2018	Yakima Training Center Army Base in Yakima, WA	MilitaryBases.com	General Installation History and Use
https://digitalcommons.unl.edu/cgi/viewcontent.cgi?article=1026&context=usarmyresearch	13 December 2005	Identity and Distribution of Residues of Energetic Compounds at Army Live-Fire Training Ranges	US Army Research	General Chemistry Information
https://fortress.wa.gov/ecy/gsp/Sitepage.aspx?csid=2301	Accessed May 2018	US Army Yakima Training Center	Washington Department of Ecology	General Site Description and Status
https://www.dailyrecordnews.com/news/fire-at-yakima-training-center-expands-rapidly/article_467a48f5-e5f4-5721-8883-8e7e00bb1128.html	21 July 2017	Fire at Yakima Training Center Expands Rapidly	Daily Record	Local Fire News
Project Files	May 2017	Annex F to Fragmentary Order 01 Operations Order 16-088 (Excel file)	DoD	Analytical Data
AR	September 1993	Site Investigation Report, YTC, Yakima, Washington	Ecology and Environment, Inc.	Site Description any Physiographic Settings, Analytical Results, Pathways, and Waste Management
AR	6 January 2003	Watershed Plan (Chapter 2)	TriCounty Water Resource Agency	Regional Water Resources and Uses
AR	2011-2017	Spill Summaries	YTC	Spill Summaries and SPCC Protocols
YTC	Various	APPF Training Documents	YTC	Checklists and Inspection Form Templates; Area Maps
AR	November 2011	Volume 1: RCRA Facility Investigation Report, YTC, Yakima, WA, Fire Training Pit (SWMU-59)	The Shannon & Wilson Team	Site Description any Physiographic Settings, Boring Logs, and Analytical Results
AR	22 February 1991	Preliminary Assessment for the Yakima Firing Center, Yakima, WA	Shapiro and Associates, Inc.	Site Description, Historical Uses, and Possible Contaminant Characterization
AR	10 March 2007	Decision Document for Selected Remedy, Former Fire Training Pit (SWMU 59)	Yakima Training Center	Site Description, Historical Investigations and Remedial Actions, and Remedy Decision

Document Location	Document Date	Document Name	Author	Description of Information
AR	10 March 2007	Decision Document for Selected Remedy, 1954-1968 Landfill/Burn Pits (SWMU 57)	Yakima Training Center	Site Description, Historical Investigations and Remedial Actions, and Remedy Decision
AR	January 2004	Closure Report for Remedial Action, Various IRP Sites	Bay West	Historical Remedial Actions (Excavation)
AR	September 1995	Final RCRA Facility Assessment Report	Science Applications International Corporation	Site Description, Historical Uses, and Possible Contaminant Characterization
AR	September 2012	Periodic Review Report	USACE	Site Description, History, and Status
YTC	Various	GIS Files (Various)	YTC	GIS Shape Files and Maps
YTC	2015	Digital Elevation Model	YTC	DEM for Cantonment Area
YTC	2004-2018	Pesticide Use Logs	YTC	Pesticide Quantities, Brands, and Application Areas
YTC	2010-2015	Stormwater Runoff Logs	YTC	Precipitation and Runoff Data, Sample Visual Assessments
YTC	October 2015	Storm Water Pollution Prevention Plan for Joint Base Lewis McChord YTC	YTC	Stormwater System Description
YTC	2014	Cantonment Drainage Area Map	JBLM	Watershed Delineation to Outfalls On-Post
YTC	2011	Cantonment Area Non-Stormwater Discharges	YTC	Locations of Irrigation Canals and Natural Drainage
https://www.lewis-mcchord.army.mil/publicworks/docs/envir/EIA/GrowTheArmyEIS/7_Chapter_5_Affected_Environment_-_Yakima_Training_Center.pdf	July 2010	Fort Lewis Grow the Army Final Environmental Impact Statement: Chapter 5 Affected Environment - Yakima Training Center	DoD, Department of the Army	Physical Setting
https://fortress.wa.gov/ecy/wellconstruction/map/WCLSWebMap/default.aspx	Accessed April 2019	Washington State Well Report Viewer	State of Washington Department of Ecology	Well Reports
YTC	June 2017	Final Groundwater Monitoring Report: Fire Training Pit and Tracked Vehicle Repair/Old Mobilization and Training Equipment Site, Joint Base Lewis-McChord and Yakima Training Center, Yakima, Washington	Tetra Tech, Inc.	Site Background
YTC	9 June 2016	Yakima Training Center, WA (Drinking Water) Job #AZW7	Analytical Resources Incorporated	Analytical Data
YTC	23 November 2016	Laboratory Report #376129	Eurofins Eaton Analytical	Analytical Data
Army National Guard	September 2010	Environmental Baseline Survey No. 38-EH-0DEC-10, Proposed Tactical Unmanned Aircraft System Facility, Yakima Training Center, Selah Airstrip, Yakima, Washington.	U.S. Army Public Health Command	Site History

Acronyms:
ASP - ammunition storage point
DENIX - DoD Environment, Safety, and Occupational Health Network and Information Exchange
DOD - Department of Defense
FUDS - Formerly Used Defense Sites
FY - Financial Year
JBLM - Joint Base Lewis-McChord
IMCOM - Installation Management Command
RCRA - Resource Conservation and Recovery Act
SWMU - solid waste management unit
USACE - United States Army Corps of Engineers
YFCR - Army Environmental Database-Restoration acronym for YTC (Yakima Firing Center)
YTC - Yakima Training Center

APPENDIX F

Compiled Interview Logs

ARCADIS Des[illegible]onsultancy for n[illegible] and built assets

Interview Log

Installation: YAKIMA TRAINING CENTER **State:** WA

Date/Time: 6/26/18 @ 0845 (IN-BRIEF)
Interviewer(s): O. MILLER, K. FRANKO, K. SCHRUPP
Other Attendees: Meseret G., A. Sullivan, K. Sullivan (see sign in sheet)

Person(s) Interviewed

Name	Title/Rank/Role	Time at Installation (or Other Affiliation)	Time in Current Role	Previously Held Roles (and Time period)	Contact Phone/Email	Other Notes
Meseret Ghebresillassie	IRP Mgr					
Allen Sullivan	SPCC	~8 yrs.				

Potential Areas or Potential Interest Discussed

- most SWMUs are ammunition-related

Scanned with CamScanner

USAEC PFAS PA Program
Interview Log

ARCADIS Design & Consultancy for natural and built assets

Installation: YTC Interviewee: Meseret Date: 6/26/18

General Knowledge Discussed

- JBLM contractor came over to YTC about 1.5 mo ago to sample drinking water wells. All were clean.
- Noted neighboring aquifers may receive migrating contamination
- Brian and Stephanie noted they had found some blue AFFF containers – which are likely Class A
- Meseret will double check about the detected PFAS concentration in Pamona well.
- Pomona wells are down at ~180-200 ft bgs, artesian (ie springs)
  - no connectivity to drinking water – example TCE plume at YTC in perched aquifer contamination not found in Pomona aquifer
- Fire training pit – POL contamination, no solvents – 5 monitoring wells sampled annually
- TVR/MATES site – TCE plume at 70-80 ft bgs not in Pamona / PAIC wells (300-500 ft bgs)
- Meseret noted FTP bedrock is ~8 ft bgs, fractured. DTW 17-20 ft. Soil removal hasn't been deeper than 10 ft bgs.
- Water was usually used for the POL fires there. Didn't really have the aircraft capacity here (runway being built now) and they would go practice at Air Force bases instead.
  (look for 2017 Groundwater Monitoring Report)
- YFCR-50 (SWMU-57) unlined burn pits - doesn't think there are any MW's there, would have just let it burn, domestic wastes

Scanned with CamScanner

ARCADIS Design consultancy for natural and built assets

Installation: YTC Interviewee: Meseret Date: 6/26/18

Documents Obtained

(need to get copy of 2018 drinking water data, 2017 IRP GW Monitoring Reports

Data Gaps or Items for Follow-Up

- Talk to Samantha from 907th Reserve about their own fire dept.

Scanned with CamScanner

ARCADIS | Des[illegible]onsultancy for n[illegible] and built assets

Interview Log

Installation: YTC ***State:*** WA

Date/Time: 6/26/18 @ 0945
Interviewer(s): OM, KF, KS
Other Attendees: —

Person(s) Interviewed

Name	Title/Rank/Role	Time at Installation (or Other Affiliation)	Time in Current Role	Previously Held Roles (and Time period)	Contact Phone/Email	Other Notes
Kevin Sullivan	Fire Chief	—	June 2016 - present			
Chris Dykstra	Assistant Chief	←	1997 - present			

Potential Areas of Potential Interest Discussed

- New wash rack is old fire training pit area as recalled by Scott Hannah (17 yrs, started in late 80's)
- 907th has fire detachment (Reserves)
- Will get us name/# for Lewis ? about this area

Scanned with CamScanner

ARCADIS Design & Consultancy for natural and built assets

Installation: YTC Interviewee: K Sullivan, C Dykstra Date: 6/26/18

General Knowledge Discussed

- Nozzle + flow testing would have also taken place in FTP area
- when that was gone, they would have done this testing behind Bldg. 323/321
- ① Downrange of a UH-60 incident ~50 gal of mixed solution (blackhawk helicopter crash, ~10 yrs ago) (Range 5)
  ② Off-installation on freeway for semi truck incident (Burbank creek area west of Range 12)
  ↳ only recalled incidents w/ AFFF use

- 30-40 gal in engines still, and a few 5-gal containers
- early 2000's got rid of aircraft response vehicle (ARF mission)
  - kept 1.5x amount on hand to reservice, but doesn't think they ever even fully reserviced (just not used often)
  - 248, 821, 321 Bldgs were areas it was stored. Can't recall any spill incidents
  - Reservicing took place at fire station
  - All bldg suppression systems are water
  - Doris fire station was never occupied. Fire trucks parked out there during some missions
- Can't recall any protein foams being used here.
- Used to save containers because if they needed to flush/clean trucks, they'd put it back in there
  - sometimes needed to re-label containers if they needed to empty a different type.
- Said some AF bases may have needed to flush ~50,000 gal water to flush out any AFFF mix
- Schah air strip crash stat
- Bldg 323 cleaning out trucks (concrete/asphalt pad) – water usually evaporated by the time it would have gotten to ditch and to O/W seperator.

Scanned with CamScanner

ARCADIS Des[illegible]onsultancy for n[illegible] and built assets

Installation: YTC Interviewee: KS, CD Date: 6/26/18

~~Documents Obtained~~

- Compressed air foam extinguishers replaced Halon extinguishers here but froze after first winter
  - Unsure of number and if they were ever even used/discharged. Suspect they were Class B foams

Data Gaps / Items for Follow-Up

- 907th Reserve contact Louis ? - Fairchild Air Force Base
- Firesolve - structural fire foams, Class B (not used here, give to McD. for research)
- UH-60 area
- ScottHannah contact may be willing to meet
- Jim Martin contact info - said he may have lots of photos

Scanned with CamScanner

Interview Log

Installation: YTC **State:** WA

Date/Time: 6/26/18
Interviewer(s): OM/KF/KS
Other Attendees: Allen Sullivan

Person(s) Interviewed

Name	Title/Rank/Role	Time at Installation (or Other Affiliation)	Time in Current Role	Previously Held Roles (and Time period)	Contact Phone/Email	Other Notes
Chris Brenner	Water Treatment Plant Operator		10 yrs			

Potential Areas of Potential Interest Discussed

- Closed system for waste water on post
  no real industrial waste (laundromat)
  discharges to Yakima River once clean to NPDES permit standards
- Photo processing / dental clinic wash/drain lines disconnected ~10 yrs ago (not "disconnected" but facilities stopped being used for that
- Sludge is dried and carried offpost to landfills (does not meet Class A b/c it has identifiable cgs)
- SW drainage (runoff) goes thru series of beaver ponds, eventually discharges to Yakima River if it doesn't dry up first

Scanned with CamScanner

ARCADIS Design & Consultancy for natural and built assets

Interview Log

Installation: YTC ***State:*** WA

Date/Time: 6/28/18
Interviewer(s): om, KF
Other Attendees: —

Person(s) Interviewed						
Name	Title/Rank/Role	Time at Installation (or Other Affiliation)	Time in Current Role	Previously Held Roles (and Time period)	Contact Phone/Email	Other Notes
David Theirl	GIS	9 years	—	-		

Potential Areas of Potential Interest Discussed

Scanned with CamScanner

ARCADIS Design consultancy for natural and built assets

Installation: YTC Interviewee: David Theirl Date: 6/26/18

General Knowledge Discussed

- outdated maps, updated maps requested with site boundaries
  - Spring 2015 new map for layers, LIDAR
- Birdwash station tile map
- F2, G2 DEM files
- Base layer Package on GIS layers

Scanned with CamScanner

USAEC PF[illegible]A Program
Interview L[illegible]

ARCADIS | Design[illegible]nsultancy for na[illegible]d built a[illegible]

Interview Log

Installation: YTC **State:** WA

Date/Time: 6/26/18 1405 - 1440
Interviewer(s): KFranko, C Miller
Other Attendees:

Person(s) Interviewed

Name	Title/Rank/Role	Time at Installation (or Other Affiliation)	Time in Current Role	Previously Held Roles (and Time period)	Contact Phone/Email	Other Notes
Dennis Shelton	Equipment Operator Pesticide	9.5 yrs	9.5yrs	—		
Pete Nissen	Natural Resource Program Manager	36 yrs		Pest Control ~~Range Conservationist~~	509 577 3500 Peter.E.Nissen.Civ@mail.mil	

Potential Areas of Potential Interest Discussed

Scanned with CamScanner

ARCADIS Design[illegible]nsultancy for na[illegible]nd built a[illegible]

Installation: YTC Interviewee: Pesticides Date: 6/26/18

General Knowledge Discussed

- Spill boundary ~4 years
- 1.5 qts/acre
- No major spills
- No drainage inside buildings

Scanned with CamScanner

ARCADIS | Design Consultancy for natural and built a[illegible]

Interview Log

Installation: YTC ***State:*** WA

Date/Time: 6/28/18
Interviewer(s): DM/KF
Other Attendees: —

Person(s) Interviewed

Name	Title/Rank/Role	Time at Installation (or Other Affiliation)	Time in Current Role	Previously Held Roles (and Time period)	Contact Phone/Email	Other Notes
Stephanie Giesen	SPPCC	2 yrs	2 months	Pollution Sustainability		SWPPP

Potential Areas of Potential Interest Discussed

Scanned with CamScanner

USAEC PF[illegible]A Program
Interview [illegible]

ARCADIS | Design [illegible]nsultancy for na[illegible]nd built as[illegible]

Installation: YTC Interviewee: SG Date: 6/26/18

General Knowledge Discussed

- No relevant information
- Photos from AFRC building, 5 gallon buckets of AFFF moved

Scanned with CamScanner

ARCADIS Design & Consultancy for natural and built assets

Interview Log

Installation: Yakima Training Center **State:** WA

Date/Time: 4/27/18. 0900
Interviewer(s): Schnepf
Other Attendees:

Person(s) Interviewed

Name	Title/Rank/Role	Time at Installation (or Other Affiliation)	Time in Current Role	Previously Held Roles (and Time period)	Contact Phone/Email	Other Notes
Chief John Sinclair.	fire chief Kittitas Valley		13yrs		509-933.7231	shared responses on YTC.

Potential Areas of Potential Interest Discussed

- doesn't know of any times using Class B foams on YTC
- have used Class B foams for truck fires. along the interstate (82) adjacent to YTC.

- Station carries Class A and AB foams for use.

Scanned with CamScanner

Interview

Interview Log

Installation: VTC **State:** WA

Date/Time: 6/27/18
Interviewer(s): OM, KF
Other Attendees: —

Person(s) Interviewed

Name	Title/Rank/Role	Time at Installation (or Other Affiliation)	Time in Current Role	Previously Held Roles (and Time period)	Contact Phone/Email	Other Notes
Mark Flores	Airfield Manager		2012-present			trained here in '05, doesn't recall any form use

Potential Areas of Potential interest Discussed

- Hangar suppression system is all water
- '03 or '04 crash UH-1 crash (same as fire dept told us)
- Runway has been here since 1950's, his boss took over in 2008, started putting in new parking pads etc.
- SW drainage toward cantonment; runs to wastewater treatment plant. All gravel pad

Scanned with CamScanner

APPENDIX G

Site Reconnaissance Photos



Photograph: 1

Description: Bird Bath vehicle wash rack and reported former fire training area beneath pad

Location: Building 828, looking southwest toward cantonment area

Photograph taken by: Arcadis

Date: 6/26/2018



Photograph: 2

Description: Bird Bath vehicle wash rack and reported former fire training area beneath pad

Location: Building 868, looking west toward former fire training pit area

Photograph taken by: Arcadis

Date: 6/26/2018



Photograph: 3

Description: Bird Bath vehicle wash rack and reported former fire training area beneath pad

Location: Building 868, looking northeast

Photograph taken by: Arcadis

Date: 6/26/2018



Photograph: 4

Description: Bird Bath vehicle wash rack and reported former fire training area beneath pad

Location: Building 868, looking east

Photograph taken by: Arcadis

Date: 6/26/2018



Photograph: 5

Description: Bird Bath vehicle wash rack and reported former fire training area beneath pad

Location: Building 868, looking west toward known fire training area YFCR-53

Photograph taken by: Arcadis

Date: 6/26/2018



Photograph: 6

Description: Historical aqueous film-forming foam (AFFF) storage location under canopy with gravel surface; no spills or leaks reported

Location: Behind Building 751

Photograph taken by: Arcadis

Date: 6/26/2018



Photograph: 7

Description: Grassy surface area downslope of historical AFFF storage location under canopy

Location: Behind Building 751

Photograph taken by: Arcadis

Date: 6/26/2018



Photograph: 8

Description: Historical storage location of one pallet of AFFF; no spills or leaks reported

Location: Building 821

Photograph taken by: Arcadis

Date: 6/26/2018



Photograph: 9

Description: Class A foam concentrate

Location: Building 321

Photograph taken by: Arcadis

Date: 6/26/2018



Photograph: 10

Description: Class A foam concentrate

Location: Building 321

Photograph taken by: Arcadis

Date: 6/26/2018



Photograph: 11

Description: Class A foam concentrate

Location: Building 321

Photograph taken by: Arcadis

Date: 6/26/2018



Photograph: 12

Description: AFFF concentrate containers repurposed to store old Class A foam

Location: Building 321

Photograph taken by: Arcadis

Date: 6/26/2018



Photograph: 13

Description: AFFF concentrate container repurposed to store old Class A foam

Location: Building 321

Photograph taken by: Arcadis

Date: 6/26/2018



Photograph: 14

Description: AFFF concentrate container repurposed to store old Class A foam

Location: Building 321

Photograph taken by: Arcadis

Date: 6/26/2018

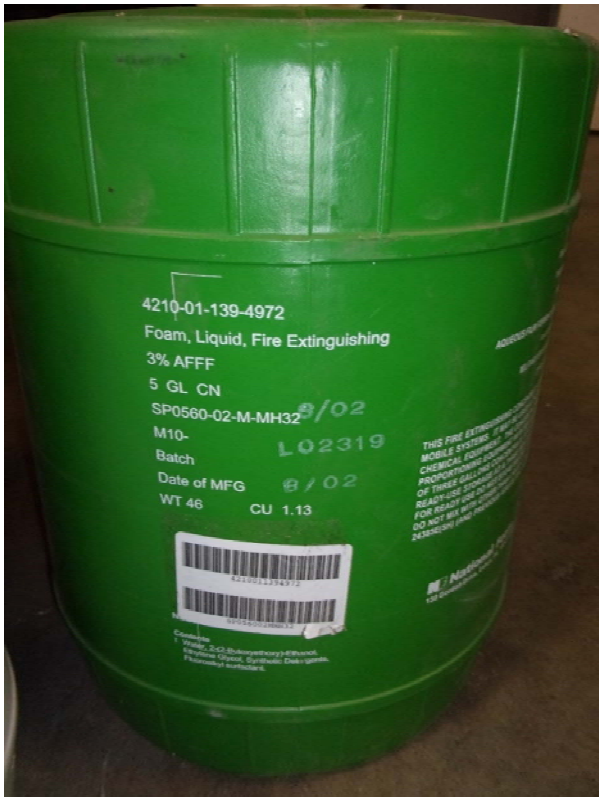

Photograph: 15

Description: AFFF concentrate container repurposed to store old Class A foam

Location: Building 321

Photograph taken by: Arcadis

Date: 6/26/2018

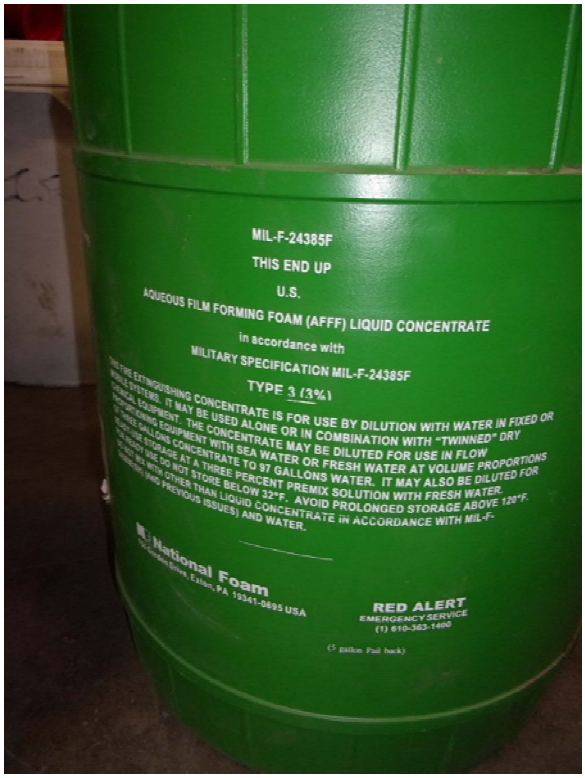

Photograph: 16

Description: AFFF concentrate container repurposed to store old Class A foam

Location: Building 321

Photograph taken by: Arcadis

Date: 6/26/2018



Photograph: 17

Description: Asphalt parking lot where refractometer solutions testing of AFFF mixtures occurred

Location: West of Building 323, looking north

Photograph taken by: Arcadis

Date: 6/26/2018



Photograph: 18

Description: Asphalt parking lot where refractometer solutions testing of AFFF mixtures occurred

Location: Firing Center Road, looking south to parking lot outside of Building 323

Photograph taken by: Arcadis

Date: 6/26/2018



Photograph: 19

Description: Road north of refractometer solutions testing parking lot, between the lot and oil/water separator

Location: Firing Center Road, looking east

Photograph taken by: Arcadis

Date: 6/26/2018



Photograph: 20

Description: Parking lot outside of Building 323 where refractometer solutions testing of AFFF mixtures occurred

Location: D Street and Firing Center Road, looking south

Photograph taken by: Arcadis

Date: 6/26/2018



Photograph: 21

Description: Oil water separator to which runoff from refractometer solutions testing outside of Building 323 drains

Location: West of Building 813C looking southwest toward Building 323

Photograph taken by: Arcadis

Date: 6/26/2018



Photograph: 22

Description: Oil-water separator to which runoff from refractometer solutions testing of AFFF mixtures at Building 323 would have drained

Location: West of Building 813C looking south toward Firing Center Road

Photograph taken by: Arcadis

Date: 6/26/2018



Photograph: 23

Description: Gravel parking area with visible surface water pathways

Location: Vagabond Army Heliport

Photograph taken by: Arcadis

Date: 6/27/2018



Photograph: 24

Description: Gravel parking area

Location: Vagabond Army Heliport

Photograph taken by: Arcadis

Date: 6/27/2018



Photograph: 25

Description: Gravel parking area

Location: Vagabond Army Heliport

Photograph taken by: Arcadis

Date: 6/27/2018



Photograph: 26

Description: Semi truck incident responded to with AFFF

Location: Off-Installation west of Range 12, along freeway in Burbank Creek area

Photograph taken by: Unknown

Date: 6/26/2018



Photograph: 27

Description: Pesticide storage in closed-containment building

Location: Building 809

Photograph taken by: Arcadis

Date: 6/26/2018



Photograph: 28

Description: Pesticide storage

Location: Building 809

Photograph taken by: Arcadis

Date: 6/26/2018

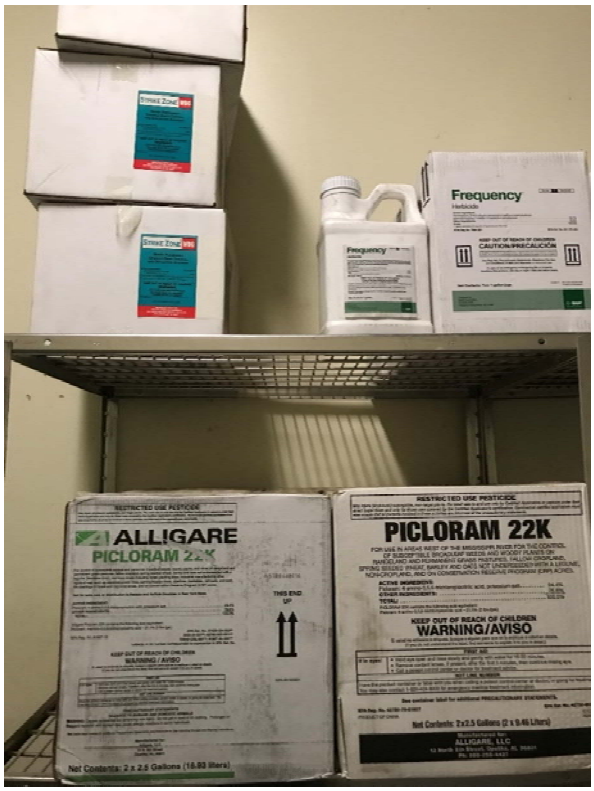

Photograph: 29

Description: Pesticide storage

Location: Building 809

Photograph taken by: Arcadis

Date: 6/26/2018



Photograph: 30

Description: Pesticide storage

Location: Building 809

Photograph taken by: Arcadis

Date: 6/26/2018



Photograph: 31

Description: Pesticide storage

Location: Building 809

Photograph taken by: Arcadis

Date: 6/26/2018



Photograph: 32

Description: Closed-drain concrete floor

Location: Building 809

Photograph taken by: Arcadis

Date: 6/26/2018



Photograph: 33

Description: Closed-drain concrete floor

Location: Building 809

Photograph taken by: Arcadis

Date: 6/26/2018



Photograph: 34

Description: Pesticide storage

Location: Building 809

Photograph taken by: Arcadis

Date: 6/26/2018

APPENDIX H

Compiled Site Reconnaissance Logs

ARCADIS Design & Consultancy for natural and built assets

Site Reconnaissance Log

Installation: YTC **State:** WA

Date: 6/26/18
Potential AOPI Name: YFCR-53
Location Description: Former Fire Training Area
Latitude/Longitude: 46.682628, -120.4385270 (south end, center of pad)
Field Personnel: om, KF, ~~GD~~ KS
Site Contact/Title: Mcseret G.
Weather: 75° sun, wind

Sources

Recognized Primay Source (circle):
Fire, Fire training, Fire station, Nozzle testing, Crash site, Metal coating/plating, Hanger/AFFF suppression system, Auto maintenance, Photoprocessing, Fuel spill, Pesticide/insecticide use, Wash rack, Other:

When/Frequency: Where they understand a fire burn pit was located
Product Released & Volume: unk., ceased in 1987, one event in 1990
Other Notes: —

Recognized Secondary Source(s) (circle):
Stormwater or Sewer System Components, Wastewater Treatment Plants, Landfills, Remediated Soil Application Sites, Surface Water Flow Pathway, Potential for Groundwater Infiltration, Other:

When: Remedial Action – placed excavated material back in pit

Migration Potential: leaching
Other Notes: —

Physical Setting of Potential AOPI

Topography and Floor/Ground Surface (note vegetation/pavement, soil composition/color/staining, how surface may influence sampling access, and evidence of erosion especially near point of possible release):

Concrete pad, slopes down toward cantonment. Slope covered w/ rock (cobble size) sediments mostly silty sands on pad, med. brown

Infrastructure (note entry to sewer system via drop inlets/storm drains/sanitary sewer/WWTP, pavement, buildings, etc):

- concrete pad for drying out sediments which come from bird bath + vehicle wash racks
- "Bird Bath" facility for vehicle washing up above pad. Water goes through sedimentation ponds, oil seperators, sometimes through sand filters

Scanned with CamScanner

ARCADIS Design & Consultancy for natural and built assets

Installation: YTC PAOPI: Fire training pit Date: 6/26/18

On- or Off-Installation Monitoring or Drinking Water Wells (number and proximity to potential AOPI, note access and condition of wells):

On - installation, w/in 4 mi, screened in Pamona

Surface Water Bodies (proximity to and relative drainage direction and receptor, note ponding or standing water nearby):

(holding tanks, sed ponds)

Surface Drainage within or adjacent to (natural or manmade, flow direction, lining [stone, vegetation, other], blockages):

would flow toward cantonment and wash racks just across the road, not really channelized, no stream name

Site Status (current or past IRP and decision [NFA, MNA, system, etc.], previous remedial actions or other PFAS investigations):

IRP for POL

Scott Hannah (here in 1980's) recalls that there was a burn pit under "bird bath" area

Miscellaneous Notes

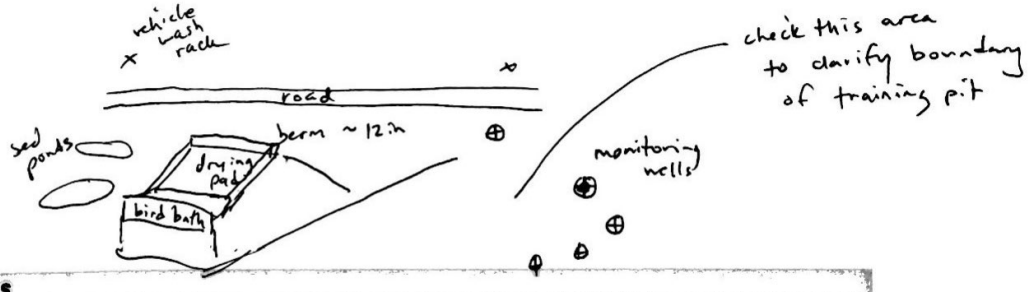

Health and Safety Considerations

* Please note any H&S Concerns here (access, overhead/buried utilities, steep terrain, biological hazards, etc.)

- Sage trip hazard

Scanned with CamScanner

ARCADIS Design & Consultancy for natural and built assets

Site Reconnaissance Log

Installation: ~~YTA~~ YTC **State:** WA

Date: 6/26/18
Potential AOPI Name: 323, Building 321 storage in 2 locations
Location Description: Refractometer Solution, 3% Solution
Latitude/Longitude: 46.673842, -120.457215
Field Personnel: O Miller K Franks K Schrapp
Site Contact/Title: Chris ~~Dykstra~~ Dykstra, Asst. Fire Chief
Weather: 80, Sunny

Sources

Recognized Primay Source (circle):
Fire, Fire training, Fire station, Nozzle testing, Crash site, Metal coating/plating, Hanger/AFFF suppression system, Auto maintenance, Photoprocessing, Fuel spill, Pesticide/insecticide use, Wash rack, Other:

When/Frequency: up until 2004, starting in 1997, quarterly check
Product Released & Volume: unknown, but not a lot
Other Notes: Refraitomitr testing

Recognized Secondary Source(s) (circle):
Stormwater or Sewer System Components, Wastewater Treatment Plants, Landfills, Remediated Soil Application Sites, Surface Water Flow Pathway, Potential for Groundwater Infiltration, Other:

When:

Migration Potential: evaporating, residual taken to o/w separator
Other Notes:

Physical Setting of Potential AOPI

Topography and Floor/Ground Surface (note vegetation/pavement, soil composition/color/staining, how surface may influence sampling access, and evidence of erosion especially near point of possible release):

Flat, parking lot, slightly slanting to West

Infrastructure (note entry to sewer system via drop inlets/storm drains/sanitary sewer/WWTP, pavement, buildings, etc):

Building to SW

Scanned with CamScanner

USAEC PFAS PA Program
Site Reconnaissance Log

ARCADIS Design & Consultancy for natural and built assets

Installation: YTC PAOPI: Date: 6/26/18

Un- or Off-Installation Monitoring or Drinking Water Wells (number and proximity to potential AOPI, note access and condition of wells):

—

Surface Water Bodies (proximity to and relative drainage direction and receptor, note ponding or standing water nearby):

N/A

Surface Drainage within or adjacent to (natural or manmade, flow direction, lining [stone, vegetation, other], blockages):

N/A

Site Status (current or past IRP and decision [NFA, MNA, system, etc.], previous remedial actions or other PFAS investigations):

N/A

Miscellaneous Notes

—

Health and Safety Considerations

* Please note any H&S Concerns here (access, overhead/buried utilities, steep terrain, biological hazards, etc.)

None

Scanned with CamScanner

ARCADIS Design & Consultancy for natural and built assets

Site Reconnaissance Log

Installation: YTC **State:** WA

Date: 6/26/18
Potential AOPI Name: 751, 821, 245
Location Description: Vehicle Maintenance Shop
Latitude/Longitude:
Field Personnel: D Miller K Franko K Schnapp
Site Contact/Title: Chris Dykstra, Asst. Fire Chief
Weather: 80 sunny

Sources

Recognized Primay Source (circle):
Fire, Fire training, Fire station, Nozzle testing, Crash site, Metal coating/plating, Hanger/AFFF suppression system, Auto maintenance, Photoprocessing, Fuel spill, Pesticide/insecticide use, Wash rack, Other:

When/Frequency: —
Product Released & Volume: —
Other Notes: Storage area for 907, 2 pallets
821: 1 pallet of stored AFFF

Recognized Secondary Source(s) (circle):
Stormwater or Sewer System Components, Wastewater Treatment Plants, Landfills, Remediated Soil Application Sites, Surface Water Flow Pathway, Potential for Groundwater Infiltration, Other:

When: —
Migration Potential: —
Other Notes: —

Physical Setting of Potential AOPI

Topography and Floor/Ground Surface (note vegetation/pavement, soil composition/color/staining, how surface may influence sampling access, and evidence of erosion especially near point of possible release):

Flat, parking lot, immediate 20 ft sloping hill facing southeast ~10 ft from storage location

Infrastructure (note entry to sewer system via drop inlets/storm drains/sanitary sewer/WWTP, pavement, buildings, etc):

building ~200 ft to North, connex surrounds

Bldg. 245 - Stored 1 pallet, AFFF, bldg has been restored
~27-36 5 gal buckets of AFFF per pallet

Scanned with CamScanner

USAEC PFAS PA Program
Site Reconnaissance Log

ARCADIS | Design & Consultancy for natural and built assets

Installation: YTC PAOPI: Date: 6/26/18

On- or Off-Installation Monitoring or Drinking Water Wells (number and proximity to potential AOPI, note access and condition of wells):

—

Surface Water Bodies (proximity to and relative drainage direction and receptor, note ponding or standing water nearby):

N/A

Surface Drainage within or adjacent to (natural or manmade, flow direction, lining [stone, vegetation, other], blockages):

N/A

Site Status (current or past IRP and decision [NFA, MNA, system, etc.], previous remedial actions or other PFAS investigations):

N/A

Miscellaneous Notes

—

Health and Safety Considerations

* Please note any H&S Concerns here (access, overhead/buried utilities, steep terrain, biological hazards, etc.)

—

Scanned with CamScanner

APPENDIX I

Monitoring Well Inventory

Well Identification	Elevation at TOC (ft amsl)	Ground Surface Elevation (ft amsl)	Easting UTM (m)	Northing UTM (m)	Total Depth (ft bgs)	Screen Interval (ft bgs)
Fire Training Pit Monitoring Wells						
FTP-1	1467.72	1464.59	695828.3	5173198.0	21.0	8 – 18
FTP-13	1473.07	1470.96	695878.5	5173153.0	25.0	10 – 20
FTP-14	1457.48	1455.35	695771.4	5173185.2	22.0	12 – 22
FTP-15	1460.88	1458.72	695783.1	5173228.9	20.0	10 – 20
FTP-16	1444.81	1442.68	695722.0	5173050.7	30.0	20 – 30
Tracked Vehicle Repair/Old Mobilization and Training Equipment Site Monitoring Wells						
815-2	1304.28	1301.86	694687.7	5172445.5	132.0	115 – 130
MMP-1	1301.37	1298.39	694553.4	5172215.3	100.5	88 – 98
MMP-2	1301.31	1298.55	694529.6	5172207.9	75.5	64 – 74
MRC-2	1312.11	1309.64	694558.9	5172939.9	113.5	101 – 111
MTS-1	1361.02	1359.05	695196.9	5172404.6	127.0	115 – 125
MTS-2	1351.88	1348.79	695135.9	5172405.4	113.0	101 – 111
MTS-3	1362.36	1362.62	695366.1	5172439.6	72.0	62 – 72
MTS-4	1331.88	1332.14	695078.6	5172347.7	97.0	82 – 97
TVR-1	1320.17	1317.32	694936.0	5172286.6	105.0	93 – 103
TVR-2	1317.56	1314.18	694910.0	5172337.7	95.0	83 – 93
TVR-3	1310.60	1310.86	694872.9	5172282.5	158.0	143 – 158
TVR-5	1302.04	1299.42	694704.2	5172275.0	142.0	132 – 142
TVR-6	1310.06	1310.30	694866.4	5172214.0	139.0	139 – 149
TVR-7	1310.95	1311.63	694882.5	5172255.6	140.0	140 – 150

Notes and Acronyms:
amsl – above mean sea level
bgs – below ground surface
ft – feet
m – meters
TOC – top of casing
UTM – Universal Transverse Mercator

Source:
Tetra Tech, Inc. 2017. 2016 Annual Groundwater Monitoring Report: Fire Training Pit and Tracked Vehicle Repair/Old Mobilization and Training Equipment Site, Joint Base Lewis-McChord and Yakima Training Center, Yakima, WA. June.

Arcadis U.S., Inc.

7550 Teague Road

Suite 210

Hanover, Maryland 21076

Tel 410 987 0032

Fax 410 987 4392

www.arcadis.com