



Figure 3.12.a

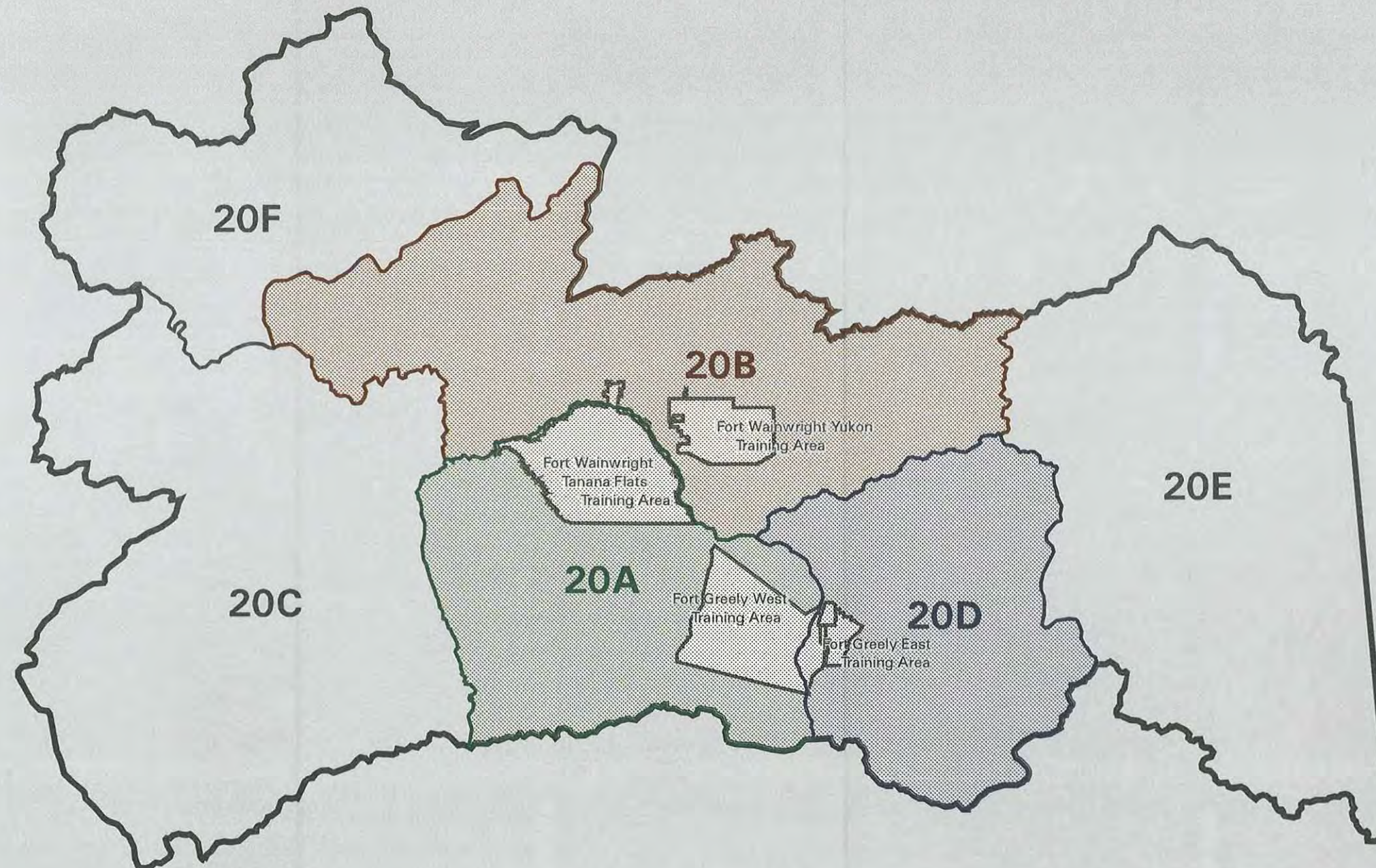
## Game Management Unit 20 and Subunits

### Legend

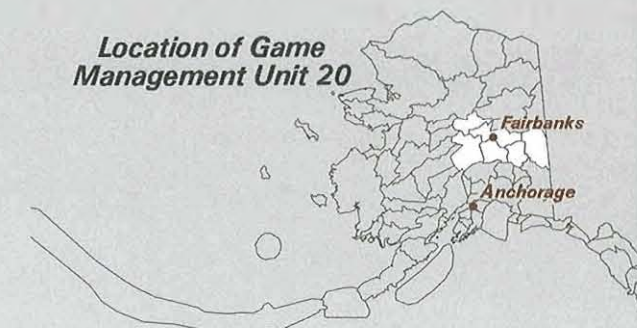
 Game Management Unit Boundary

 Game Management Subunit Boundary

 Post Boundary



Location of Game Management Unit 20



SCALE 1 : 2,200,000  
10 0 10 20 30 40 50 60 70 80 90 100 Kilometers  
10 0 10 20 30 40 50 60 Miles



Sources:  
Alaska Department of Fish and Game, 1998











**Figure 3.12.b**


# Moose and Waterfowl Concentration Areas

## Fort Wainwright Yukon Training Area

### Legend

-  **Moose Concentration Area (1979 Draft EIS)**
-  **Waterfowl Concentration Area (1979 Draft EIS)**
-  **Moose and Waterfowl (1979 Draft EIS)**
-  **PL99-606 Withdrawal Boundary**
-  **Other Military Withdrawal Boundaries**
-  **Stuart Creek Impact Area Boundary**
-  **Stuart Creek Buffer Zone Boundary**
-  **Stream**

SCALE 1:195,000



### Sources:

Alaska Department of Fish and Game, 1973  
in 1979 Draft EIS for Withdrawal of Fort Wainwright  
Maneuver Area

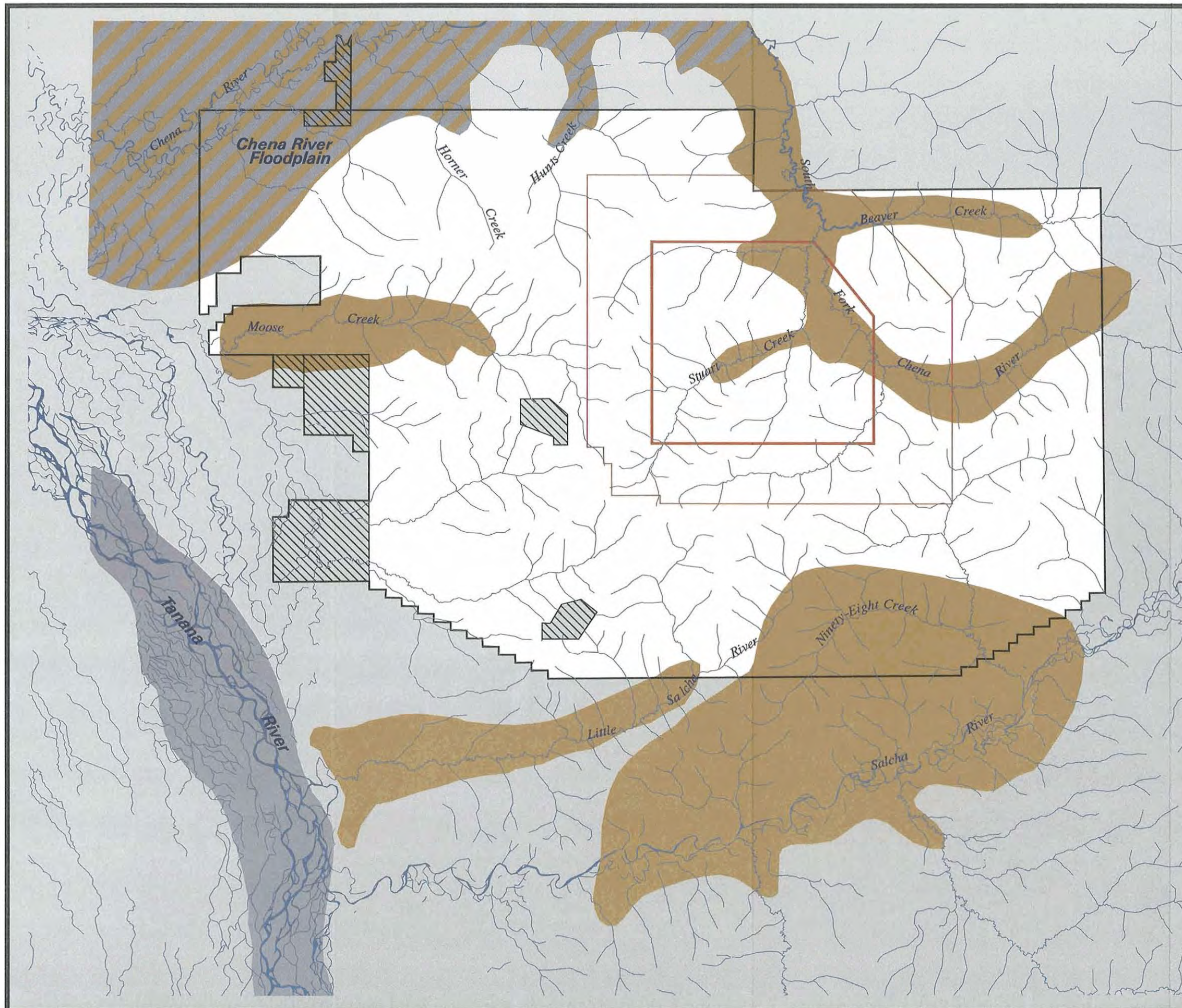




Figure 3.12.c

Sensitive Grizzly Bear Habitat

Fort Greely

Legend

- Grizzly Bear, Intensive Spring Use (1980 EIS)
- High Use Grizzly Bear Range only  
Riparian Areas (1 May - 31 May  
and 1 September - 30 September)  
and Ridge Habitat (1998 ADF&G)
- Grizzly Bear Cub Rearing and  
Breeding Range (1 May - 20 June)  
(1998 ADF&G)
- Riparian Areas for Grizzly Bear  
Feeding (1 May - 31 May and  
1 September - 30 September)  
(1998 ADF&G)
- Sensitive Grizzly Bear Range  
(1999 ADF&G)
- Grizzly Bear Range (1980 EIS)
- PL99-606 Withdrawal  
Boundary
- Other Military Withdrawal  
Boundaries
- Impact Area Boundary
- Impact Area Buffer  
Zone Boundary
- Stream

SCALE 1 : 280,000  
1 0 1 2 3 4 5 6 7 8 9 10 11 12 13 Kilometers  
1 0 1 2 3 4 5 6 7 8 Miles

Sources:  
Alaska Department of Fish and Game, 1973  
in the 1980 EIS for Withdrawal of Fort Greely  
Alaska Department of Fish and Game, 1998, 1999



**Figure 3.12.d**

# **Sensitive Moose Habitat**

## **Fort Greely**

### **Legend**

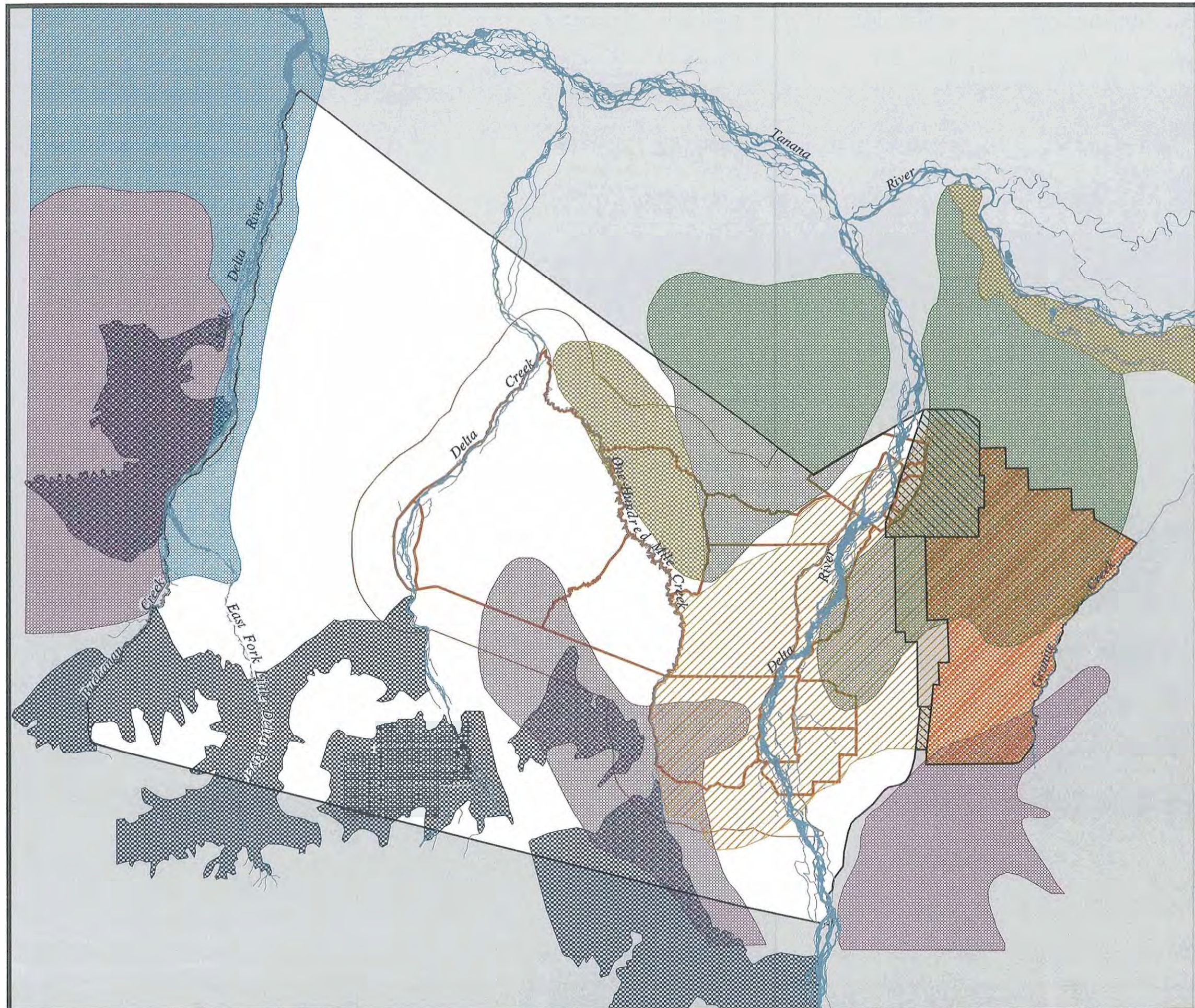
-  *Moose Winter Concentration (1980 EIS)*
-  *Moose Fall Concentration (1980 EIS)*
-  *Moose Fall/Winter Concentration (1980 EIS)*
-  *Moose Spring/Summer Concentration (1980 EIS)*
-  *Seasonal Moose Range (1979 Cooperative Agreement)*
-  *Moose Winter Concentration Areas (1997 ADF&G)*
-  *Moose Fall/Winter/Spring Concentration Areas (1999 ADF&G)*
-  *PL99-606 Withdrawal Boundary*
-  *Other Military Withdrawal Boundaries*
-  *Impact Area Boundary*
-  *Impact Area Buffer Zone Boundary*
-  *Stream*

SCALE 1 : 300,000  
 1 0 1 2 3 4 5 6 7 8 9 10 11 12 13 14 15 Kilometers  
 1 0 1 2 3 4 5 6 7 8 9 Miles



### **Sources:**

Alaska Department of Fish and Game(1973) in 1980 EIS  
 for Withdrawal of Fort Greely  
 Alaska Department of Fish and Game, 1997, 1999












**Figure 3.12.e**


# **Sensitive Dall Sheep Habitat**

## **Fort Greely**

### **Legend**

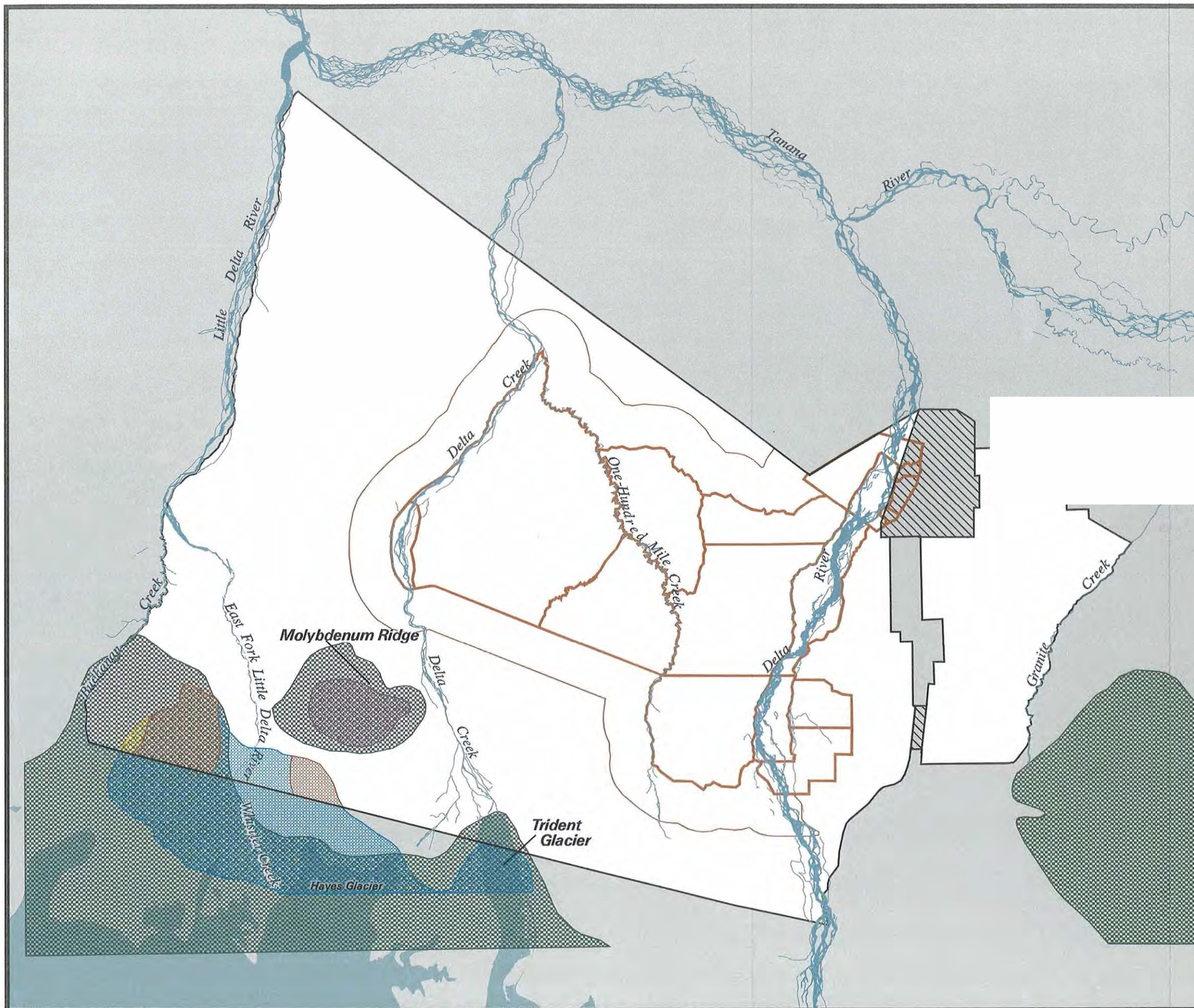
-  *Dall Sheep Range (1980 EIS)*
-  *Dall Sheep Range (1997 ADF&G)*
-  *Dall Sheep Summer Range (1997 ADF&G)*
-  *Dall Sheep Winter Range (1997 ADF&G)*
-  *Dall Sheep Winter and Summer Range (1997 ADF&G)*
-  *PL99-606 Withdrawal Boundary*
-  *Other Military Withdrawal Boundaries*
-  *Impact Area Boundary*
-  *Impact Area Buffer Zone Boundary*
-  *Stream*
-  *Glacier*

SCALE 1 : 300,000



### **Sources:**

Alaska Department of Fish and Game, 1973  
in the 1980 EIS for Withdrawal of Fort Greely  
Alaska Department of Fish and Game, 1997
















**Figure 3.12.f**

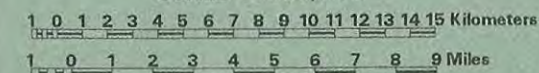
# **Sensitive Caribou Habitat**

## **Fort Greely**

### **Legend**

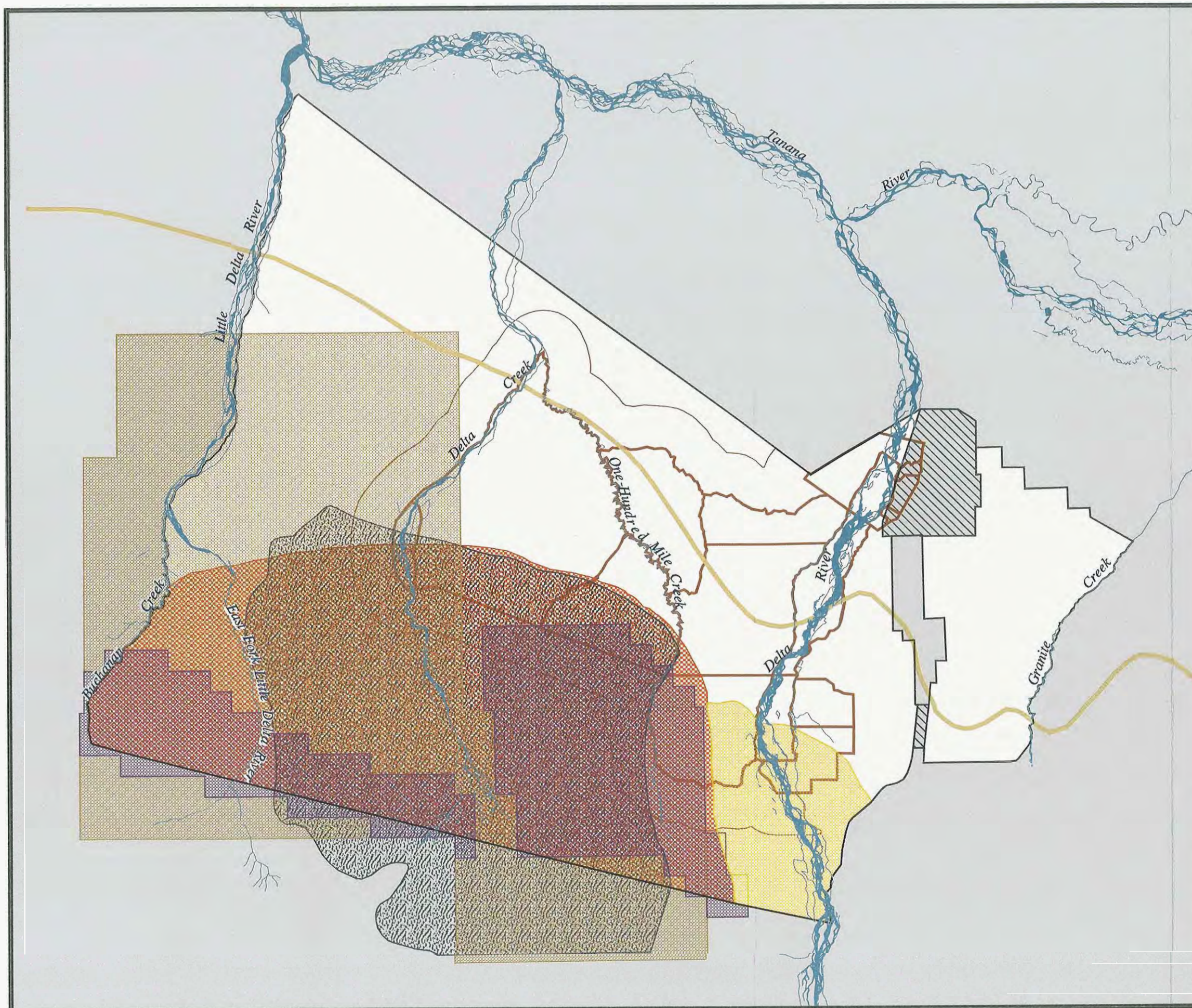
-  **Caribou Calving Area**  
(1979 Cooperative Agreement)
-  **Caribou Calving and Post-Calving Area**  
(15 May - 31 May)  
(1986 Cooperative Agreement)
-  **Caribou Pre-calving, Calving, and**  
**Post-Calving Area (15 May-31 May)**  
(1997 ADF&G)
-  **Caribou Calving Area (1980 EIS)**
-  **Caribou Winter Concentration**  
**Area (1999 ADF&G)**
-  **Caribou Range (1980 EIS)**
-  **PL99-606 Withdrawal**  
**Boundary**
-  **Other Military Withdrawal**  
**Boundaries**
-  **Impact Area Boundary**
-  **Impact Area Buffer**  
**Zone Boundary**
-  **Stream**

SCALE 1 : 300,000



### **Sources:**

Alaska Department of Fish and Game in 1980 EIS  
for Withdrawal of Fort Greely  
Alaska Department of Fish and Game, 1986, 1997, 1999


















**Figure 3.12.g**


# **Sensitive Bison Habitat**

## **Fort Greely**

### **Legend**

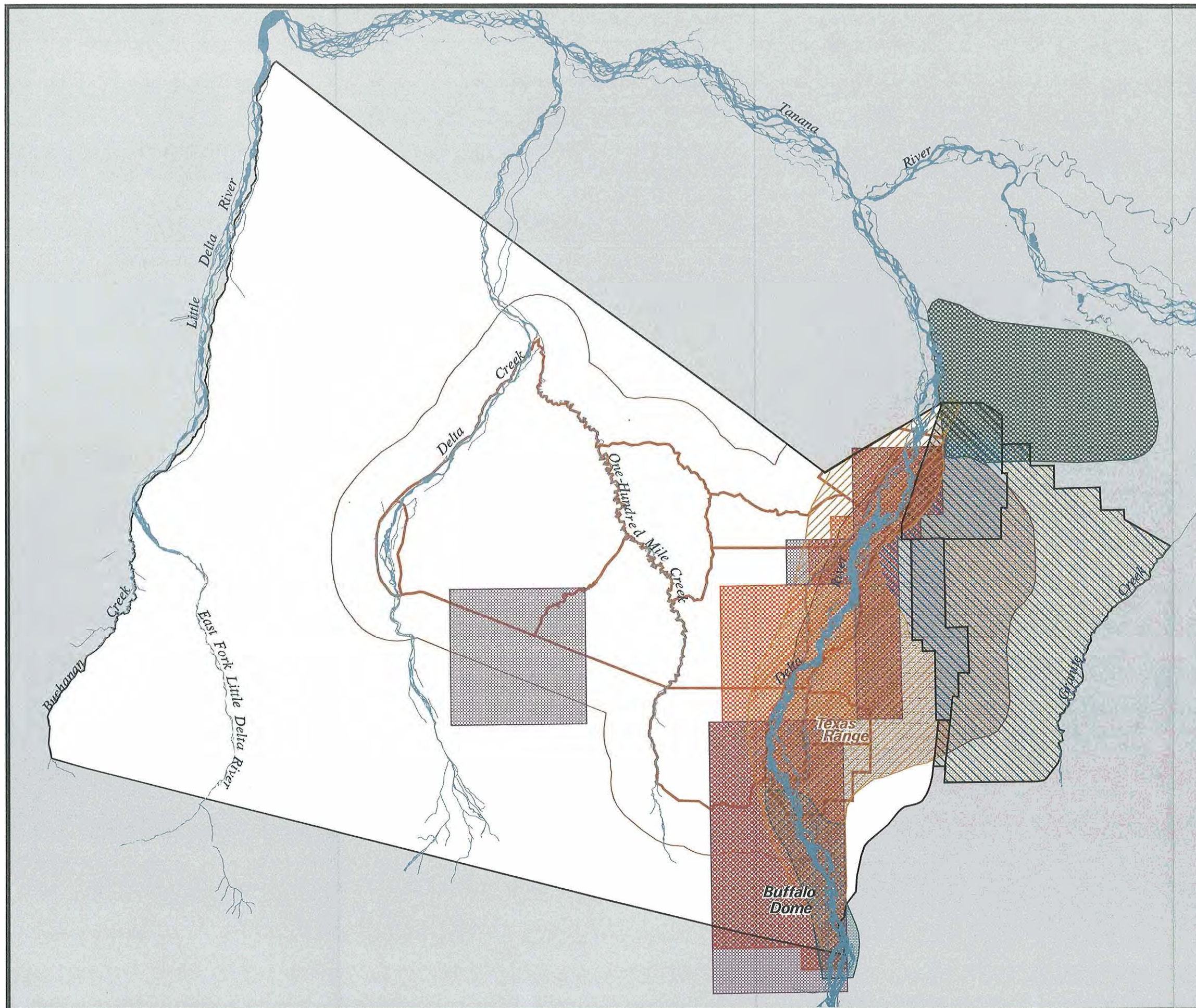
-  **Bison Calving and Summer Range (1979 Cooperative Agreement)**
-  **Bison Late Summer-Early Winter (1979 Cooperative Agreement)**
-  **Bison Summer Range (1980 EIS)**
-  **Bison Winter Range (1980 EIS)**
-  **Bison Calving Area (1980 EIS)**
-  **Bison Calving and Summer Area (1 May - 31 Aug.) (1986 Cooperative Agreement)**
-  **Bison Fall/Winter Migration Route (1999 ADF&G)**
-  **Bison Range, Includes Sensitive Calving Areas Around Buffalo Dome and Texas Range (Mid-Feb. to Early Sept.) (1999 ADF&G)**
-  **PL99-606 Withdrawal Boundary**
-  **Other Military Withdrawal Boundaries**
-  **Impact Area Boundary**
-  **Impact Area Buffer Zone Boundary**
-  **Stream**

SCALE 1 : 280,000



### **Sources:**

Alaska Department of Fish and Game, 1973 and 1977  
in the 1980 EIS for Withdrawal of Fort Greely  
Alaska Department of Fish and Game, 1986, 1999












**Figure 3.12.h**


**Sensitive Sandhill Crane Habitat**

**Fort Greely**

**Legend**

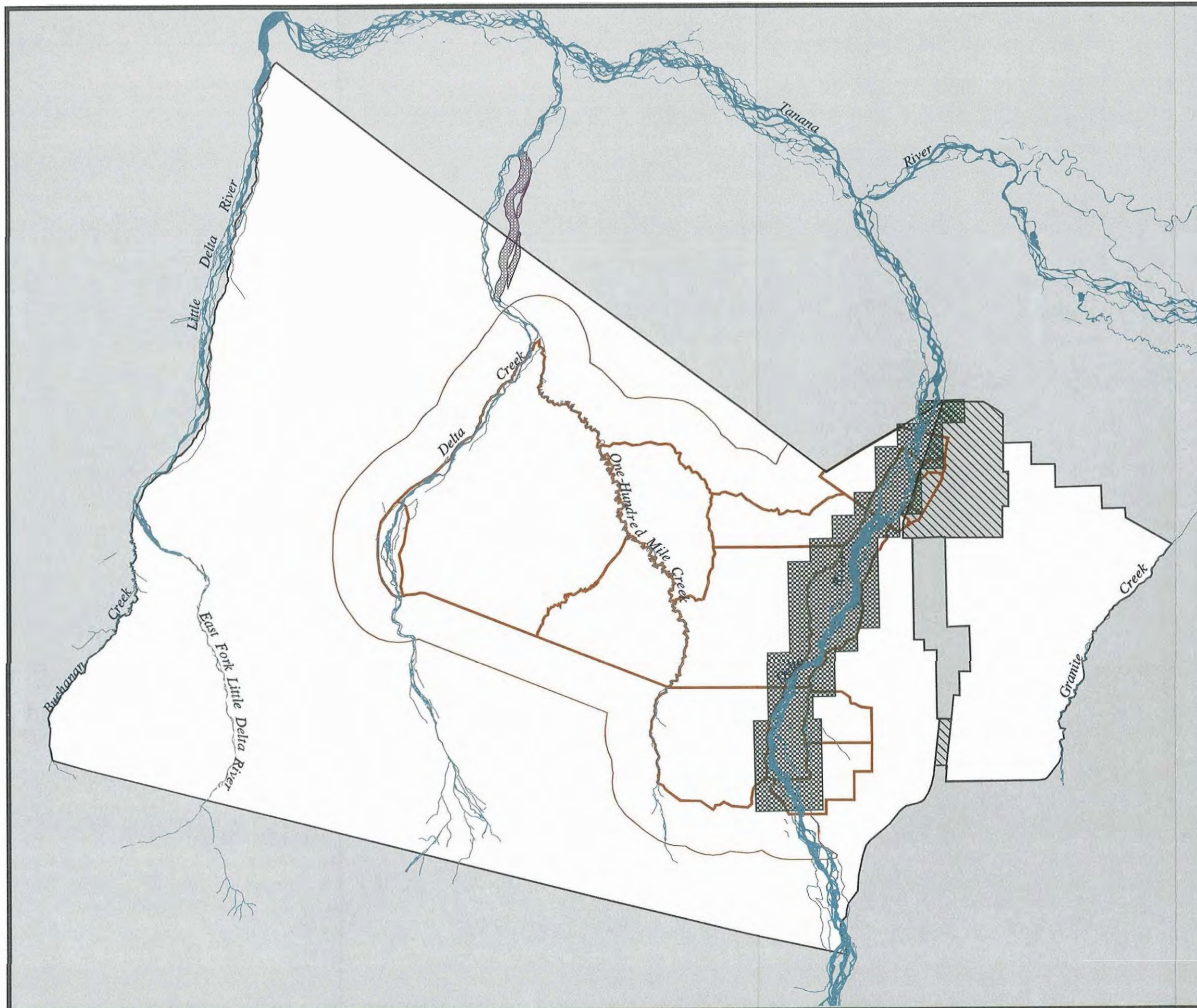
-  **Sandhill Crane Roosting Area Used by Migrating Cranes, 25 April-15 May and 1 Sept-30 Sept (1986 Cooperative Agreement)**
-  **Sandhill Crane Roosting Area Used by Migrating Cranes, 25 April-15 May and 1 Sept-30 Sept (1997 ADF&G)**
-  **PL99-606 Withdrawal Boundary**
-  **Other Military Withdrawal Boundaries**
-  **Impact Area Boundary**
-  **Impact Area Buffer Zone Boundary**
-  **Stream**

SCALE 1 : 280,000



**Sources:**

Alaska Department of Fish and Game, 1986  
Alaska Department of Fish and Game, 1997












# Fishing Areas Within Fort Wainwright Yukon Training Area

Figure 3.13.a

Fishing Areas

Fort Wainwright  
Yukon Training Area

## Legend

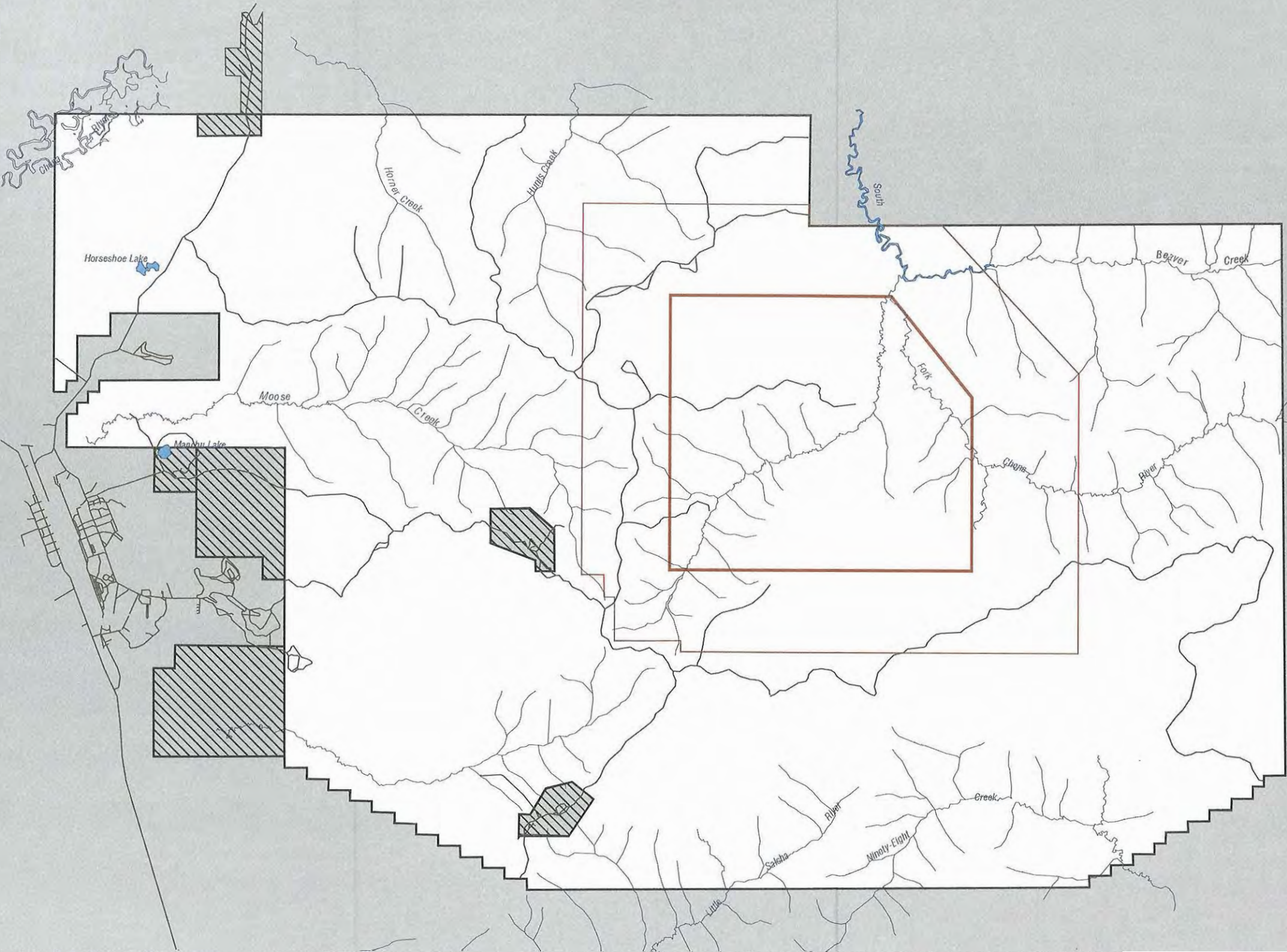
-  **PL99-606 Withdrawal Boundary**
-  **Other Military Withdrawal Boundaries**
-  **Stuart Creek Impact Area Boundary**
-  **Stuart Creek Buffer Zone Boundary**
-  **Road**
-  **Fishing Stream**
-  **Stocked Lake**

\*Horseshoe Lake Not Stocked

SCALE 1 : 165,000  
1 0 1 2 3 4 5 6 7 Kilometers  
1 0 1 2 3 4 Miles



Sources:  
Alaska Department of Fish and Game  
Draft State Stocking Plan (1997)











**Figure 3.13.b**

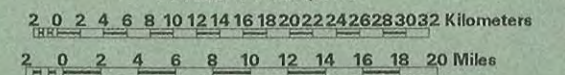
**Fishing Areas**

**Fort Greely**

**Legend**

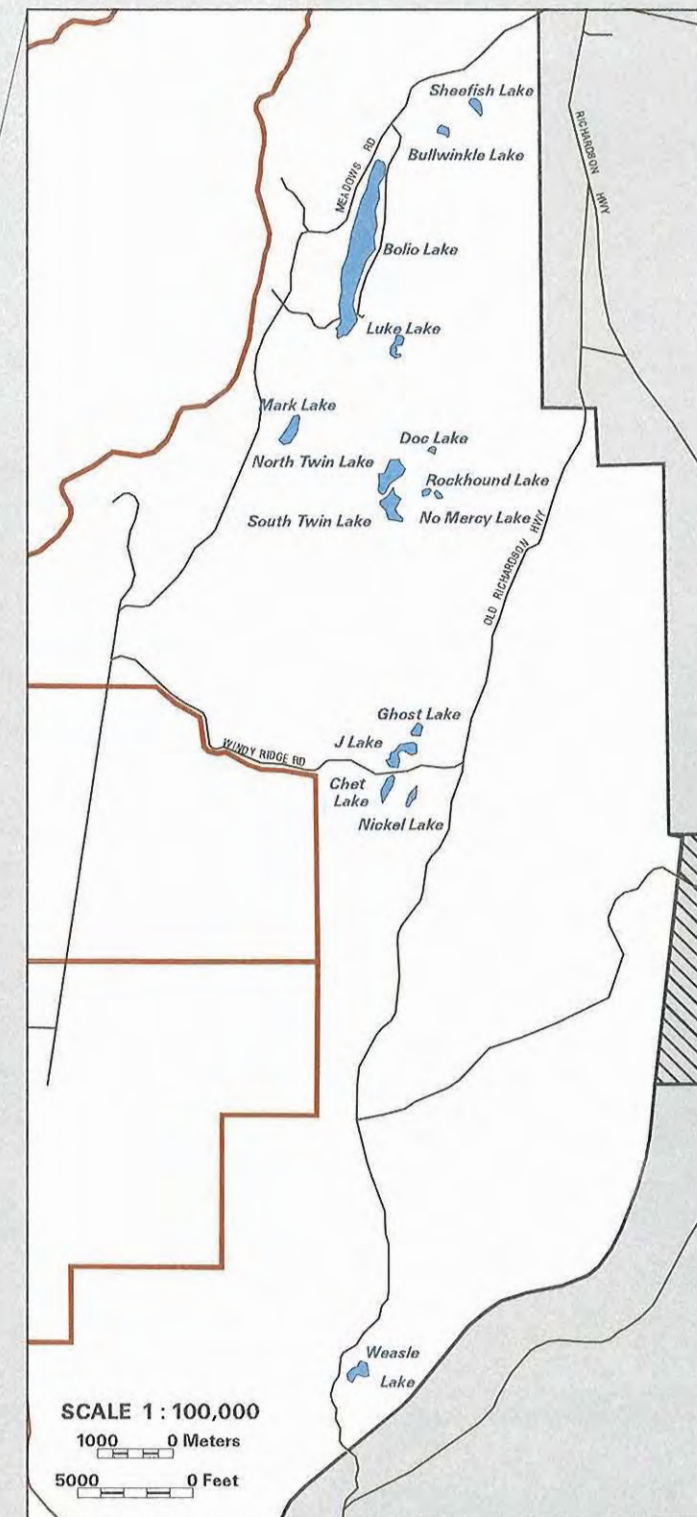
-  **PL99-606 Withdrawal Boundary**
-  **Other Military Withdrawal Boundaries**
-  **Impact Area Boundary**
-  **Impact Area Buffer Zone Boundary**
-  **Road**
-  **Stocked Lake**

SCALE 1 : 650,000

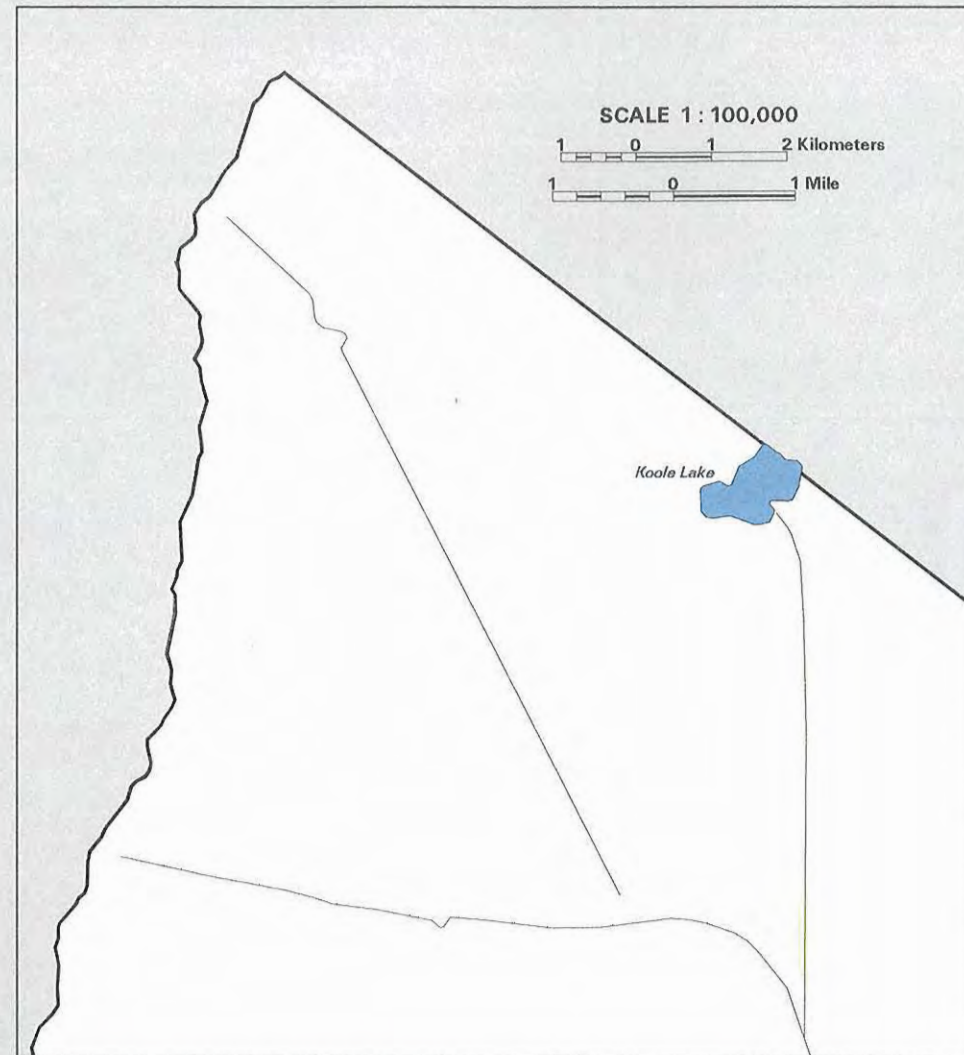
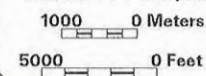


**Sources:**

Alaska Department of Fish and Game  
Draft State Stocking Plan (1997)



SCALE 1 : 100,000



SCALE 1 : 100,000  
1 0 1 2 Kilometers  
1 0 1 Mile

**Lakes on Fort Greely  
Stocked by Alaska  
Department of Fish  
and Game**

