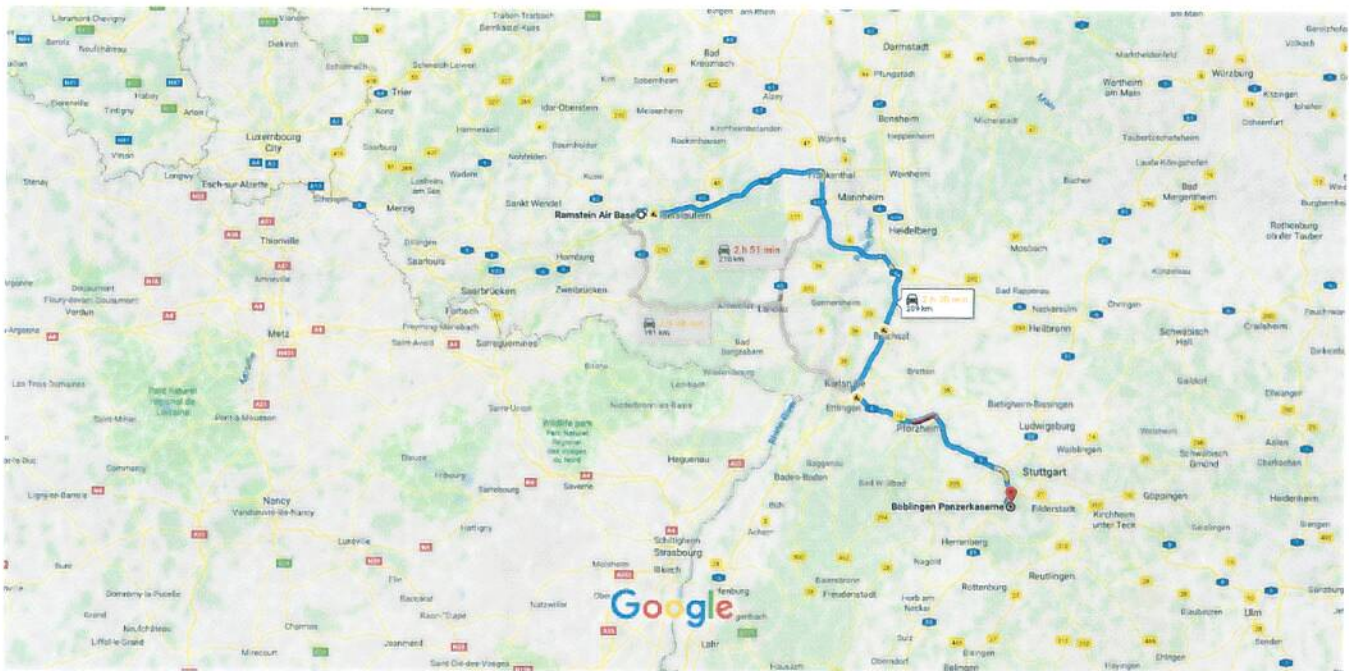




Ramstein Air Base (RMS), Ramstein-Miesenbach to Böblingen Panzerkaserne, Böblingen Drive 209 km, 2 h 30 min



Map data ©2019 GeoBasis-DE/BKG (©2009), Google 20 km

Ramstein Air Base

66877 Ramstein-Miesenbach

Get on A6 in Kaiserslautern from Kisling Memorial Drive and L369

- ↑ 1. Head northeast
10 min (7.1 km)

- ↙ 2. Use the left 2 lanes to turn slightly left
800 m

- ↑ 3. Continue onto Kisling Memorial Drive
i Go through 3 roundabouts
750 m

- ↘ 4. Slight right onto L369
1.6 km

- 📍 5. At the roundabout, take the 1st exit and stay on L369
210 m

- 📍 6. At the roundabout, take the 1st exit and stay on L369
3.1 km


- ↘ 350 m


-  7. Turn right to merge onto A6 toward Mannheim
----- 280 m

Continue on A6 to your destination in Böblingen. Take exit 22 from A81


----- 1 h 58 min (200 km)


-  8. Merge onto A6
----- 51.9 km


-  9. At the interchange 21, Use the right lane to follow signs for A61 toward Karlsruhe/Ludwigshafen
----- 37.0 km


-  10. At the interchange 65-Autobahndreieck Hockenheim, Use the left 2 lanes to follow signs for A6 toward Stuttgart/Heilbronn/Karlsruhe
----- 7.8 km

-  11. At the interchange 31-Kreuz Walldorf, Use the right lane to follow signs for A5 toward Basel/Karlsruhe
----- 37.5 km

-  12. At the interchange 46-Dreieck Karlsruhe, Use the right 2 lanes to follow signs for A8 toward München/Stuttgart/Pforzheim
----- 52.3 km


-  13. Keep left to stay on A8
----- 8.3 km



-  14. At the interchange 51-Kreuz Stuttgart, Use the right 2 lanes to follow signs for A81 toward Singen/Böblingen/Sindelfingen
----- 3.8 km

-  15. Take exit 22 toward Böblingen-Ost/Schönaich/Waldenbuch
----- 1.3 km

Drive to Panzerstraße

----- 3 min (1.7 km)

-  16. Use any lane to turn slightly left
----- 190 m

-  17. Continue onto Panzerstraße
 Destination will be on the right
----- 1.5 km

Böblingen Panzerkaserne

71032 Böblingen

These directions are for planning purposes only. You may find that construction projects, traffic, weather, or other events may cause conditions to differ from the map results, and you should plan your route accordingly. You must obey all signs or notices regarding your route.