


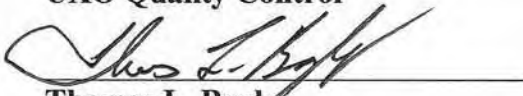
**Contractor Certification:** On behalf of the Contractor, I certify that this report is complete and correct. The equipment and materials used, and work performed during this reporting period is in compliance with the Work Plan to the best of my knowledge, except as noted in this report.



**James R. Jepson**  
UXO Quality Control Manager




**Alfred A. Smith**  
UXO Quality Control



**Thomas L. Bagby**  
UXO Quality Control

**Acknowledged and Concur:**



**Benjamin Leon-Guerrero**  
Site Manager

## Quality Control Daily Report

**Log Number/Date: #0007 / 28 Apr 11**

**Name/Location of Work Area: Fort Stewart, Georgia**

**1. Work Performed Today:**

- a. **HQ Building site:** Team 3 continued screening the MEC contaminated dirt pile with magnetometers. Two Cat 966 Loaders were used to continue moving clean dirt to the clean pile for the Team Chief and QC to inspect. Two M2 BAT rockets were found in the work area today. Work stopped at 1135 because of bad weather.
- b. **South Pond site:** Team 1 continued screening the MEC contaminated dirt with magnetometers. One Cat 966 Loader was used to move clean dirt to the clean pile for the team leader and QC to inspect.
- c. **1<sup>0th</sup> Engineer (70 acre) site:** Brush crew continued clearing 70 acre site today. Completed 16 grids.
- d. **Dog Kennel (10 acre) site:**

**Demo Operations:** N/A

**2. Special Inspections:** N/A

**3. Follow-Up Inspections:** N/A

**4. QC Activities at the HQ Building Site:** The QC inspector was James Jepson.

Total Loader Buckets	Cubic Yards Screened Today	Total Cubic Yards Screened
Two each 966 Cat-132	660	5289.8

**5. QC Activities at the South Pond Site:** The QC inspector was Alfred Smith.

Total Loader Buckets	Cubic Yards Screened Today	Total Cubic Yards Screened
966 Cat- 21	105	405

**6. QC Activities at the 10<sup>th</sup> Engineer Site:** None.

Total Grids Swept	Grids Passed QC	Grids Failing QC

**7. QC Activities at the Dog Kennel Site:** None.

Total Grids Swept	Grids Passed QC	Grids Failing QC

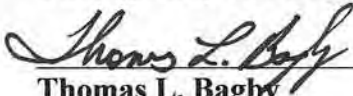
**Contractor Certification:** On behalf of the Contractor, I certify that this report is complete and correct. The equipment and materials used, and work performed during this reporting period is in compliance with the Work Plan to the best of my knowledge, except as noted in this report.



**James R. Jepson**  
UXO Quality Control Manager



**Alfred A. Smith**  
UXO Quality Control



**Thomas L. Bagby**  
UXO Quality Control

**Acknowledged and Concur:**



**Benjamin Leon-Guerrero**  
Site Manager



## Quality Control Daily Report

Name/Location of Work Area: Fort Stewart, Georgia

### 1. Work Performed Today:

- a. **HQ Building site:** Team 3 continued screening the MEC contaminated dirt pile with magnetometers. Two Cat 966 Loaders were used to continue moving clean dirt to the clean pile for the Team Chief and QC to inspect. Six M2 BAT rockets were found in the work area today. Team 3 started clearing the surface of the dirty pile close to the HQ building to help speed things up.
- b. **South Pond site:** Team 1 continued screening the MEC contaminated dirt with magnetometers. One Cat 966 Loader was used to move clean dirt to the clean pile for the team leader and QC to inspect. Two M2 BAT rockets were found in the work area.
- c. **1<sup>0th</sup> Engineer (70 acre) site:** Brush crew continued clearing 70 acre site today.
- d. **Dog Kennel (10 acre) site:**

Demo Operations: N/A

### 2. Special Inspections: N/A

### 3. Follow-Up Inspections: N/A

### 4. QC Activities at the HQ Building Site: The QC inspector was James Jepson.

Total Loader Buckets	Cubic Yards Screened Today	Total Cubic Yards Screened
Two each 966 Cat-277	1385	6674.8

### 5. QC Activities at the South Pond Site: The QC inspector was Alfred Smith.

Total Loader Buckets	Cubic Yards Screened Today	Total Cubic Yards Screened
966 Cat- 20	100	505

### 6. QC Activities at the 10<sup>th</sup> Engineer Site: None.

Total Grids Swept Today	Grids Passed QC	Grids Failed QC	Total Grids Finished

### 7. QC Activities at the Dog Kennel Site: None.

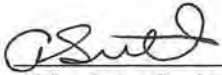
Total Grids Swept Today	Grids Passed QC	Grids Failed QC	Total Grids Finished



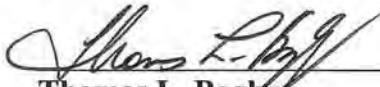
**Contractor Certification:** On behalf of the Contractor, I certify that this report is complete and correct. The equipment and materials used, and work performed during this reporting period is in compliance with the Work Plan to the best of my knowledge, except as noted in this report.



James R. Jepson  
UXO Quality Control Manager




Alfred A. Smith  
UXO Quality Control



Thomas L. Bagby  
UXO Quality Control

**Acknowledged and Concur:**



Benjamin Leon-Guerrero  
Site Manager

# Quality Control Daily Report

Name/Location of Work Area: Fort Stewart, Georgia

**1. Work Performed Today:**

- a. **HQ Building site:** Team 3 continued screening the MEC contaminated dirt pile with magnetometers. Two Cat 966 Loaders were used to continue moving clean dirt to the clean pile for the Team Chief and QC to inspect. Seven M2 BAT rockets were found in the work area today. A Cat D6 dozer was delivered and is pushing cleared soil toward the clean piles.
- b. **South Pond site:** Team 1 continued screening the MEC contaminated dirt pile with magnetometers. One Cat 966 Loader was used to move clean dirt to the clean pile for the team leader and QC to inspect.
- c. **1<sup>0th</sup> Engineer (70 acre) site:** Brush crew continued clearing 70 acre site today. Team 2 continued laying out sweep grids.
- d. **Dog Kennel (10 acre) site:** N/A

**Demo Operations:** N/A

**2. Special Inspections:** N/A

**3. Follow-Up Inspections:** N/A

**4. QC Activities at the HQ Building Site:** The QC inspector was James Jepson.

Total Loader Buckets	Cubic Yards Screened Today	Total Cubic Yards Screened
Two each 966 Cat-286	1430	8104.8

**5. QC Activities at the South Pond Site:** The QC inspector was Alfred Smith.

Total Loader Buckets	Cubic Yards Screened Today	Total Cubic Yards Screened
966 Cat- 125	625	1130

**6. QC Activities at the 10<sup>th</sup> Engineer Site:** None.

Total Grids Swept Today	Grids Passed QC	Grids Failed QC	Total Grids Finished


**7. QC Activities at the Dog Kennel Site:** None.

Total Grids Swept Today	Grids Passed QC	Grids Failed QC	Total Grids Finished

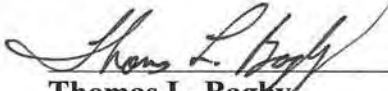
**Contractor Certification:** On behalf of the Contractor, I certify that this report is complete and correct. The equipment and materials used, and work performed during this reporting period is in compliance with the Work Plan to the best of my knowledge, except as noted in this report.



James R. Jepson  
UXO Quality Control Manager



Alfred A. Smith  
UXO Quality Control



Thomas L. Bagby  
UXO Quality Control

**Acknowledged and Concur:**



Benjamin Leon-Guerrero  
Site Manager



# Quality Control Daily Report

Name/Location of Work Area: Fort Stewart, Georgia

**1. Work Performed Today:**

- a. **HQ Building site:** Team 3 continued screening the MEC contaminated dirt pile with magnetometers. Two Cat 966 Loaders, assisted by a Cat D6 dozer, were used to continue moving the screened dirt to the clean pile for the Team Chief and QC to inspect. Three M2 BAT rockets were found in the work area today. One of the 966 loaders had a hydraulic hose break, and was replaced by the 930 loader until it was fixed. Team 2 was assigned to help at the site.
- b. **South Pond site:** Team 1 continued screening the MEC contaminated dirt pile with magnetometers. One Cat 966 Loader was used to move clean dirt to the clean pile for the team leader and QC to inspect.
- c. **1<sup>0th</sup> Engineer (70 acre) site:** Brush crew continued clearing 70 acre site today.
- d. **Dog Kennel (10 acre) site:** N/A

Demo Operations: N/A

2. Special Inspections: N/A

3. Follow-Up Inspections: N/A

4. QC Activities at the HQ Building Site: The QC inspector was James Jepson.

Total Loader Buckets	Cubic Yards Screened Today	Total Cubic Yards Screened
966 Cats-235, 930 Cat-64	1386.2	9491

5. QC Activities at the South Pond Site: The QC inspector was Alfred Smith.

Total Loader Buckets	Cubic Yards Screened Today	Total Cubic Yards Screened
966 Cat- 130	650	1780


6. QC Activities at the 10<sup>th</sup> Engineer Site: None.

Total Grids Swept Today	Grids Passed QC	Grids Failed QC	Total Grids Finished

7. QC Activities at the Dog Kennel Site: None.

Total Grids Swept Today	Grids Passed QC	Grids Failed QC	Total Grids Finished

**Contractor Certification:** On behalf of the Contractor, I certify that this report is complete and correct. The equipment and materials used, and work performed during this reporting period is in compliance with the Work Plan to the best of my knowledge, except as noted in this report.



James R. Jepson  
UXO Quality Control Manager

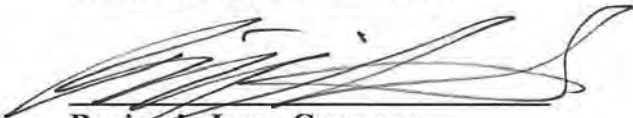


Alfred A. Smith  
UXO Quality Control



Thomas L. Bagby  
UXO Quality Control

**Acknowledged and Concur:**



Benjamin Leon-Guerrero  
Site Manager



## Quality Control Daily Report

**Name/Location of Work Area: Fort Stewart, Georgia**

**1. Work Performed Today:**

- a. **HQ Building site:** Team 3 continued screening the MEC contaminated dirt pile with magnetometers. Two Cat 966 Loaders, assisted by a Cat D6 dozer, were used to continue moving the screened dirt to the clean pile for the Team Chief and QC to inspect. Six M2 BAT rockets were found in the work area today. Team 2 continued to assist at the site.
- b. **South Pond site:** Team 1 continued screening the MEC contaminated dirt pile with magnetometers. One Cat 966 Loader was used to move clean dirt to the clean pile for the team leader and QC to inspect.
- c. **1<sup>0th</sup> Engineer (70 acre) site:** Brush crew continued clearing 70 acre site today.
- d. **Dog Kennel (10 acre) site:** N/A

**Demo Operations:** N/A

**2. Special Inspections:** N/A

**3. Follow-Up Inspections:** N/A

**4. QC Activities at the HQ Building Site:** The QC inspector was James Jepson.

Total Loader Buckets	Cubic Yards Screened Today	Total Cubic Yards Screened
Two 966 Cats-396	1980	11471

**5. QC Activities at the South Pond Site:** The QC inspector was Alfred Smith.

Total Loader Buckets	Cubic Yards Screened Today	Total Cubic Yards Screened
966 Cat- 108	540	2320

**6. QC Activities at the 10<sup>th</sup> Engineer Site:** None.

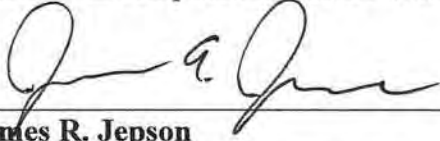
Total Grids Swept Today	Grids Passed QC	Grids Failed QC	Total Grids Finished

**7. QC Activities at the Dog Kennel Site:** None.

Total Grids Swept Today	Grids Passed QC	Grids Failed QC	Total Grids Finished



**Contractor Certification:** On behalf of the Contractor, I certify that this report is complete and correct. The equipment and materials used, and work performed during this reporting period is in compliance with the Work Plan to the best of my knowledge, except as noted in this report.



James R. Jepson  
UXO Quality Control Manager



Alfred A. Smith  
UXO Quality Control

**Acknowledged and Concur:**



Thomas L. Bagby  
Site Manager

# Quality Control Daily Report

Name/Location of Work Area: Fort Stewart, Georgia

**1. Work Performed Today:**

- a. **HQ Building site:** Team 3 continued screening the MEC contaminated dirt pile with magnetometers. Two Cat 966 Loaders, assisted by a Cat D6 dozer, were used to continue moving the screened dirt to the clean pile for the Team Chief and QC to inspect. Four M2 BAT rockets were found in the work area today. Team 2 continued to assist at the site. The site is almost finished.
- b. **South Pond site:** Team 1 continued screening the MEC contaminated dirt pile with magnetometers. A Cat 966 and 930 Loader were used to move clean dirt to the clean pile for the team leader and QC to inspect. One M2 BAT rocket was found.
- c. **1<sup>0th</sup> Engineer (70 acre) site:** Brush crew continued clearing 70 acre site today.
- d. **Dog Kennel (10 acre) site:** N/A

**Demo Operations:** N/A

**2. Special Inspections:** N/A

**3. Follow-Up Inspections:** N/A

**4. QC Activities at the HQ Building Site:** The QC inspector was James Jepson.

Total Loader Buckets	Cubic Yards Screened Today	Total Cubic Yards Screened
Two 966 Cats-396	1530	13001

**5. QC Activities at the South Pond Site:** The QC inspector was Alfred Smith.

Total Loader Buckets	Cubic Yards Screened Today	Total Cubic Yards Screened
966 Cat-108, 930 Cat 113	907.9	3227.9

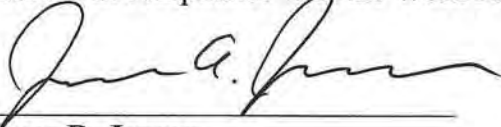
**6. QC Activities at the 10<sup>th</sup> Engineer Site:** None.

Total Grids Swept Today	Grids Passed QC	Grids Failed QC	Total Grids Finished


**7. QC Activities at the Dog Kennel Site:** None.

Total Grids Swept Today	Grids Passed QC	Grids Failed QC	Total Grids Finished

**Contractor Certification:** On behalf of the Contractor, I certify that this report is complete and correct. The equipment and materials used, and work performed during this reporting period is in compliance with the Work Plan to the best of my knowledge, except as noted in this report.



**James R. Jepson**  
UXO Quality Control Manager



**Alfred A. Smith**  
UXO Quality Control

**Acknowledged and Concur:**



**Thomas L. Bagby**  
Site Manager



## Quality Control Daily Report

Name/Location of Work Area: Fort Stewart, Georgia

**1. Work Performed Today:**

- a. **HQ Building site:** This area is was not worked on today. Management is deciding whether to proceed with a clearance and call it complete or move 2000 more cubic yds.
- b. **South Pond site:** Team 1 and 2 combined and continued screening the MEC contaminated dirt pile with magnetometers. Two Cat 966 and the 930 Loader were used to move clean dirt to the clean pile for the team leader and QC to inspect. Five M2 BAT rockets were found.
- c. **1<sup>0th</sup> Engineer (70 acre) site:** Brush crew completed clearing the 70 acre site today.
- d. **Dog Kennel (10 acre) site:** The perimeter was cleared today.

**Demo Operations:** N/A

**2. Special Inspections:** N/A

**3. Follow-Up Inspections:** N/A

**4. QC Activities at the HQ Building Site:** Mr. Jachens surveyed the site.

Total Loader Buckets	Cubic Yards Screened Today	Total Cubic Yards Screened
		13001

**5. QC Activities at the South Pond Site:** The QC inspector was Alfred Smith.

Total Loader Buckets	Cubic Yards Screened Today	Total Cubic Yards Screened
966 Cat-110/115, 930 Cat 73	1344	4571.9

**6. QC Activities at the 10<sup>th</sup> Engineer Site:** None.

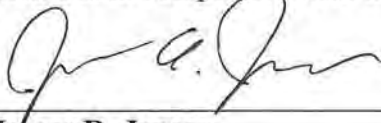
Total Grids Swept Today	Grids Passed QC	Grids Failed QC	Total Grids Finished

**7. QC Activities at the Dog Kennel Site:** None.

Total Grids Swept Today	Grids Passed QC	Grids Failed QC	Total Grids Finished

---

**Contractor Certification:** On behalf of the Contractor, I certify that this report is complete and correct. The equipment and materials used, and work performed during this reporting period is in compliance with the Work Plan to the best of my knowledge, except as noted in this report.



---

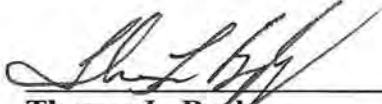
**James R. Jepson**  
**UXO Quality Control Manager**



---

**Alfred A. Smith**  
**UXO Quality Control**

**Acknowledged and Concur:**



---

**Thomas L. Bagby**  
**Site Manager**



# Quality Control Daily Report

Name/Location of Work Area: Fort Stewart, Georgia

**1. Work Performed Today:**

- a. **HQ Building site:** Team 2 is sweeping the cleared area with magnetometers.
- b. **South Pond site:** Teams 1 and 3 continued screening the MEC contaminated dirt pile with magnetometers. Two Cat 966 loaders and a D6 dozer were used by team 1 to move clean dirt to the clean pile for the team leader and QC to inspect. Team 3 started to clear an area on the east side of the South Pond site to start operations. A lot of construction debris and hot rocks were found and removed. Two M2 rockets and a 90mm AT projectile were found on the site today.
- c. **1<sup>0th</sup> Engineer (70 acre) site:** N/A
- d. **Dog Kennel (10 acre) site:** The grubbers continued to chop up the underbrush.

**Demo Operations:** N/A

**2. Special Inspections:** N/A

**3. Follow-Up Inspections:** N/A

**4. QC Activities at the HQ Building Site:** None.

Total Loader Buckets	Cubic Yards Screened Today	Total Cubic Yards Screened
		13001

**5. QC Activities at the South Pond Site:** The QC inspectors were Alfred Smith and James Jepson.

Total Loader Buckets	Cubic Yards Screened Today	Total Cubic Yards Screened
966 Cats - 210	1050	5621.9

**6. QC Activities at the 10<sup>th</sup> Engineer Site:** None.


Total Grids Swept Today	Grids Passed QC	Grids Failed QC	Total Grids Finished

**7. QC Activities at the Dog Kennel Site:** None.


Total Grids Swept Today	Grids Passed QC	Grids Failed QC	Total Grids Finished



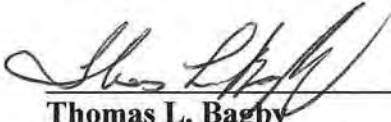
**Contractor Certification:** On behalf of the Contractor, I certify that this report is complete and correct. The equipment and materials used, and work performed during this reporting period is in compliance with the Work Plan to the best of my knowledge, except as noted in this report.



**James R. Jepson**  
**UXO Quality Control Manager**



**Alfred A. Smith**  
**UXO Quality Control**



**Thomas L. Bagby**  
**UXO Quality Control**

**Acknowledged and Concur:**



**Benjamin Leon-Guerrero**  
**Site Manager**

## Quality Control Daily Report

Name/Location of Work Area: Fort Stewart, Georgia

### 1. Work Performed Today:

- a. **HQ Building site:** This area has been completed. It has passed a QC inspection. All anomalies were investigated and were found to be pieces of wire. A cross pattern was utilized during the QC sweep. Mr. Brewer was notified of the completion.
- b. **South Pond site:** Team 1 continued screening the dirt pile on the west end with two Cat 966 loaders and a D6 dozer. Team 3 started screening the east end of the site with one Cat 966 loader. The dirt in the east area is full of construction debris and hot rocks which is slowing down the operation. One M2 BAT rocket was found at the site.
- c. **10<sup>th</sup> Engineer (70 acre) site:** Team 2 started subsurface clearance of some grids.
- d. **Dog Kennel (10 acre) site:** The grubbers continued to chop up the underbrush.

Demo Operations: N/A

### 2. Special Inspections: N/A

### 3. Follow-Up Inspections: N/A

### 4. QC Activities at the HQ Building Site:

The QC inspector was Thomas Bagby who performed the final QC inspection.

Total Loader Buckets	Cubic Yards Screened Today	Total Cubic Yards Screened
		13001

### 5. QC Activities at the South Pond Site:

The QC inspectors were Alfred Smith and James Jepson.

Total Loader Buckets	Cubic Yards Screened Today	Total Cubic Yards Screened
966 Cats – 350, 930 Cat - 52	1921.6	*7570.4

### 6. QC Activities at the 10<sup>th</sup> Engineer Site: None.

Total Grids Swept Today	Grids Passed QC	Grids Failed QC	Total Grids Finished
3			

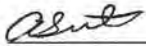
### 7. QC Activities at the Dog Kennel Site: None.

Total Grids Swept Today	Grids Passed QC	Grids Failed QC	Total Grids Finished

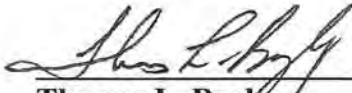
**Contractor Certification:** On behalf of the Contractor, I certify that this report is complete and correct. The equipment and materials used, and work performed during this reporting period is in compliance with the Work Plan to the best of my knowledge, except as noted in this report.



**James R. Jepson**  
**UXO Quality Control Manager**



**Alfred A. Smith**  
**UXO Quality Control**



**Thomas L. Bagby**  
**UXO Quality Control**

**Acknowledged and Concur:**



**Benjamin León-Guerrero**  
**Site Manager**



## Quality Control Daily Report

Name/Location of Work Area: Fort Stewart, Georgia

**1. Work Performed Today:**

- a. **HQ Building site:** This area has been completed.
- b. **South Pond site:** Team 1 continued screening the dirt pile on the west end with two Cat 966 loaders and a D6 dozer. Team 3 continued screening the east end of the site with two Cat 966 loaders. Team 2 started clearing the surface of the dirty pile ahead of the dozer. One M91 90mm HE-T projectile was found at the site. EOD picked up the projectile for disposal at 0955 hours.
- c. **10<sup>th</sup> Engineer (70 acre) site:** N/A
- d. **Dog Kennel (10 acre) site:** The grubbers finished chopping up the underbrush.

**Demo Operations:** N/A

**2. Special Inspections:** N/A

**3. Follow-Up Inspections:** N/A

**4. QC Activities at the HQ Building Site:** None.

Total Loader Buckets	Cubic Yards Screened Today	Total Cubic Yards Screened
		13001

**5. QC Activities at the South Pond Site:** The QC inspectors were Alfred Smith and James Jepson.

Total Loader Buckets	Cubic Yards Screened Today	Total Cubic Yards Screened
966 Cats – 374	1870	9440.4

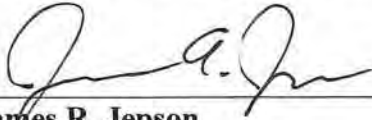
**6. QC Activities at the 10<sup>th</sup> Engineer Site:** None.

Total Grids Swept Today	Grids Passed QC	Grids Failed QC	Total Grids Finished


**7. QC Activities at the Dog Kennel Site:** None.

Total Grids Swept Today	Grids Passed QC	Grids Failed QC	Total Grids Finished

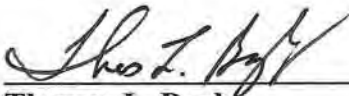
**Contractor Certification:** On behalf of the Contractor, I certify that this report is complete and correct. The equipment and materials used, and work performed during this reporting period is in compliance with the Work Plan to the best of my knowledge, except as noted in this report.



James R. Jepson  
UXO Quality Control Manager




Alfred A. Smith  
UXO Quality Control



Thomas L. Bagby  
UXO Quality Control

**Acknowledged and Concur:**



Benjamin Leon-Guerrero  
Site Manager



# Quality Control Daily Report

Name/Location of Work Area: Fort Stewart, Georgia

**1. Work Performed Today:**

- a. **HQ Building site:** This area has been completed.
- b. **South Pond site:** Team 1 continued screening the dirt pile on the west end with two Cat 966 loaders and a D6 dozer. Team 3 continued screening the east end of the site with two Cat 966 loaders. Team 2 continued clearing the surface of the dirty pile ahead of the dozer. Four M2 BAT rockets were discovered today.
- c. **10<sup>th</sup> Engineer (70 acre) site:** N/A
- d. **Dog Kennel (10 acre) site:** N/A

Demo Operations: N/A

**2. Special Inspections:** N/A

**3. Follow-Up Inspections:** N/A

**4. QC Activities at the HQ Building Site:** None.

Total Loader Buckets	Cubic Yards Screened Today	Total Cubic Yards Screened
		13001

**5. QC Activities at the South Pond Site:** The QC inspectors were Alfred Smith and James Jepson. A QC inspection was performed on a cleared area by James Jepson using a GA-72Cd magnetometer. The area passed inspection.

The four corners of the area are; Stake S1 – N830864.749, E696761.449  
 Stake N1 – N830583.491, E697041.832  
 NE Post – N830720.949, E697037.978  
 Stake QC1 – N830906.539, E696836.882

Total Loader Buckets	Cubic Yards Screened Today	Total Cubic Yards Screened
966 Cats – 351	1755	11195.4

**6. QC Activities at the 10<sup>th</sup> Engineer Site:** None.

Total Grids Swept Today	Grids Passed QC	Grids Failed QC	Total Grids Finished

**7. QC Activities at the Dog Kennel Site:** None.

Total Grids Swept Today	Grids Passed QC	Grids Failed QC	Total Grids Finished



---

**Contractor Certification:** On behalf of the Contractor, I certify that this report is complete and correct. The equipment and materials used, and work performed during this reporting period is in compliance with the Work Plan to the best of my knowledge, except as noted in this report.

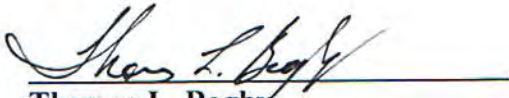


James R. Jepson  
UXO Quality Control Manager



Alfred A. Smith  
UXO Quality Control

**Acknowledged and Concur:**



Thomas L. Bagby  
Site Manager

## Quality Control Daily Report

Name/Location of Work Area: Fort Stewart, Georgia

**1. Work Performed Today:**

- a. **HQ Building site:** This area has been completed.
- b. **South Pond site:** Team 1 continued screening the dirt pile on the west end with two Cat 966 loaders and a D6 dozer. Team 3 continued screening the east end of the site with two Cat 966 loaders. A large number of hot rocks on the east end is slowing the clearance in this area. Team 2 continued clearing the surface of the dirty pile ahead of the dozer. Three M2 BAT rockets were discovered today.
- c. **10<sup>th</sup> Engineer (70 acre) site:** N/A
- d. **Dog Kennel (10 acre) site:** N/A

Demo Operations: N/A

2. Special Inspections: N/A

3. Follow-Up Inspections: N/A

4. QC Activities at the HQ Building Site: None.

Total Loader Buckets	Cubic Yards Screened Today	Total Cubic Yards Screened
		13001

5. QC Activities at the South Pond Site: The QC inspectors were James Jepson and Martin Guzman.

Total Loader Buckets	Cubic Yards Screened Today	Total Cubic Yards Screened
966 Cats – 411	2055	13250.4

6. QC Activities at the 10<sup>th</sup> Engineer Site: None.


Total Grids Swept Today	Grids Passed QC	Grids Failed QC	Total Grids Finished

7. QC Activities at the Dog Kennel Site: None.

Total Grids Swept Today	Grids Passed QC	Grids Failed QC	Total Grids Finished

---

**Contractor Certification:** On behalf of the Contractor, I certify that this report is complete and correct. The equipment and materials used, and work performed during this reporting period is in compliance with the Work Plan to the best of my knowledge, except as noted in this report.

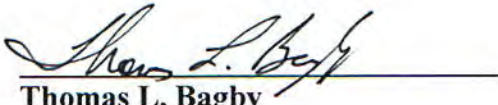


**James R. Jepson**  
**UXO Quality Control Manager**



**Manuel M. Guzman**  
**UXO Quality Control**

**Acknowledged and Concur:**



**Thomas L. Bagby**  
**Site Manager**



## Quality Control Daily Report

Name/Location of Work Area: Fort Stewart, Georgia

**1. Work Performed Today:**

- a. **HQ Building site:** This area has been completed.
- b. **South Pond site:** Team 1 continued screening the dirt pile on the west end with two Cat 966 loaders and a D6 dozer. Team 3 continued screening the east end of the site with two Cat 966 loaders. A large number of hot rocks on the east end are continuing to slow the clearance in this area. Team 2 continued clearing the surface of the dirty pile ahead of the dozer. Two M2 BAT rockets were discovered today.
- c. **10<sup>th</sup> Engineer (70 acre) site:** N/A
- d. **Dog Kennel (10 acre) site:** N/A

Demo Operations: N/A

2. Special Inspections: N/A

3. Follow-Up Inspections: N/A

4. QC Activities at the HQ Building Site: None.

Total Loader Buckets	Cubic Yards Screened Today	Total Cubic Yards Screened
		13001

5. QC Activities at the South Pond Site: The QC inspectors were James Jepson and Al Smith.

Total Loader Buckets	Cubic Yards Screened Today	Total Cubic Yards Screened
966 Cats – 349, 930 Cat - 103	2084.9	15335.3

6. QC Activities at the 10<sup>th</sup> Engineer Site: None.

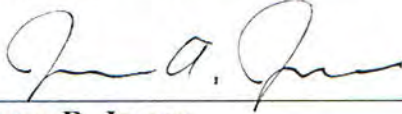
Total Grids Swept Today	Grids Passed QC	Grids Failed QC	Total Grids Finished

7. QC Activities at the Dog Kennel Site: None.

Total Grids Swept Today	Grids Passed QC	Grids Failed QC	Total Grids Finished

---

**Contractor Certification:** On behalf of the Contractor, I certify that this report is complete and correct. The equipment and materials used, and work performed during this reporting period is in compliance with the Work Plan to the best of my knowledge, except as noted in this report.

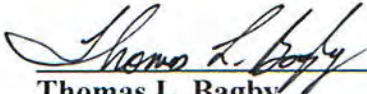


James R. Jepson  
UXO Quality Control Manager



Alfred A. Smith  
UXO Quality Control

**Acknowledged and Concur:**



Thomas L. Bagby  
Site Manager



# Quality Control Daily Report

Name/Location of Work Area: Fort Stewart, Georgia

**1. Work Performed Today:**

- a. **HQ Building site:** This area has been completed.
- b. **South Pond site:** Team 1 continued screening the dirt pile on the west end with two Cat 966 loaders and a D6 dozer. Team 3, with help from Team 2, continued screening the east end with two 966 loaders and a 930 loader. In the afternoon, one of the 966 loaders was swapped out for a D6 dozer. A large number of hot rocks on both east and west ends are continuing to slow the clearance down. The rest of Team 2 continued clearing the surface of the dirty pile ahead of the dozer. One M2 BAT rocket was discovered today.
- c. **10<sup>th</sup> Engineer (70 acre) site:** The GPS was used to install more grid stakes.
- d. **Dog Kennel (10 acre) site:** N/A

**Demo Operations:** N/A

**2. Special Inspections:** N/A

**3. Follow-Up Inspections:** N/A

**4. QC Activities at the HQ Building Site:** None.

Total Loader Buckets	Cubic Yards Screened Today	Total Cubic Yards Screened
		13001

**5. QC Activities at the South Pond Site:** The QC inspectors were James Jepson, Al Smith and Manuel Guzman.

Total Loader Buckets	Cubic Yards Screened Today	Total Cubic Yards Screened
966 Cats – 472, 930 Cat - 114	2736.2	18071.5

**6. QC Activities at the 10<sup>th</sup> Engineer Site:** None.

Total Grids Swept Today	Grids Passed QC	Grids Failed QC	Total Grids Finished


**7. QC Activities at the Dog Kennel Site:** None.

Total Grids Swept Today	Grids Passed QC	Grids Failed QC	Total Grids Finished



---

**Contractor Certification:** On behalf of the Contractor, I certify that this report is complete and correct. The equipment and materials used, and work performed during this reporting period is in compliance with the Work Plan to the best of my knowledge, except as noted in this report.



**James R. Jepson**  
UXO Quality Control Manager

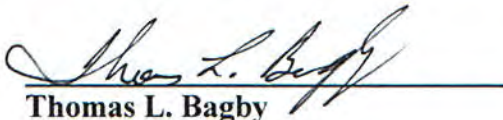


**Alfred A. Smith**  
UXO Quality Control



**Manuel M. Guzman**  
UXO Quality Control

**Acknowledged and Concur:**



**Thomas L. Bagby**  
Site Manager

# Quality Control Daily Report

Name/Location of Work Area: Fort Stewart, Georgia

**1. Work Performed Today:**

- a. **HQ Building site:** This area has been completed.
- b. **South Pond site:** Team 1 continued screening the dirt pile on the west end with two Cat 966 loaders and a D6 dozer. One of their loaders was parked because of a cut in a tire. Team 3, with help from Team 2, continued screening the east end with one 966 loader, a 930 loader and a D6 dozer. A large number of hot rocks on both east and west ends are continuing to slow the clearance down. The rest of Team 2 continued clearing the surface of the dirty pile ahead of the dozer. One M2 BAT rocket was discovered today.
- c. **10<sup>th</sup> Engineer (70 acre) site:** The GPS was used to install more grid stakes.
- d. **Dog Kennel (10 acre) site:** N/A

Demo Operations: N/A

**2. Special Inspections:** N/A

**3. Follow-Up Inspections:** N/A

**4. QC Activities at the HQ Building Site:** None.

Total Loader Buckets	Cubic Yards Screened Today	Total Cubic Yards Screened
		13001

**5. QC Activities at the South Pond Site:** The QC inspectors were James Jepson, Al Smith and Manuel Guzman.

Total Loader Buckets	Cubic Yards Screened Today	Total Cubic Yards Screened
966 Cats – 306, 930 Cat - 120	1926	19997.5

The following area on the east side passed a QC check by James Jepson.

The area inside stakes; N1 = N697041.83, E830583.49

N2 = N696967.93, E830521.92

S1 = N696761.44, E830864.74

S2 = N696659.31, E830815.94


**6. QC Activities at the 10<sup>th</sup> Engineer Site:** None.

Total Grids Swept Today	Grids Passed QC	Grids Failed QC	Total Grids Finished


**7. QC Activities at the Dog Kennel Site:** None.

Total Grids Swept Today	Grids Passed QC	Grids Failed QC	Total Grids Finished

**Contractor Certification:** On behalf of the Contractor, I certify that this report is complete and correct. The equipment and materials used, and work performed during this reporting period is in compliance with the Work Plan to the best of my knowledge, except as noted in this report.



James R. Jepson  
UXO Quality Control Manager




Alfred A. Smith  
UXO Quality Control



Manuel M. Guzman  
UXO Quality Control

**Acknowledged and Concur:**



Thomas L. Bagby  
Site Manager



## Quality Control Daily Report

Name/Location of Work Area: Fort Stewart, Georgia

**1. Work Performed Today:**

- a. **HQ Building site:** This area has been completed.
- b. **South Pond site:** Team 1 continued screening the dirt pile on the west end with two Cat 966 loaders and a D6 dozer. Team 3, with help from Team 2, continued screening the east end with one 966 loader, a 930 loader and a D6 dozer. A large number of hot rocks on both east and west ends are continuing to slow the clearance down. The rest of Team 2 continued clearing the surface of the dirty pile ahead of the dozer. Two M2 BAT rockets were discovered today.
- c. **10<sup>th</sup> Engineer (70 acre) site:** The GPS was used to install more grid stakes.
- d. **Dog Kennel (10 acre) site:** N/A

Demo Operations: N/A

2. **Special Inspections:** N/A

3. **Follow-Up Inspections:** N/A

4. **QC Activities at the HQ Building Site:** None.

Total Loader Buckets	Cubic Yards Screened Today	Total Cubic Yards Screened
		13001

5. **QC Activities at the South Pond Site:** The QC inspectors were James Jepson, Al Smith and Manuel Guzman.

Total Loader Buckets	Cubic Yards Screened Today	Total Cubic Yards Screened
966 Cats – 469, 930 Cat - 138	2800.4	22797.9

6. **QC Activities at the 10<sup>th</sup> Engineer Site:** None.


Total Grids Swept Today	Grids Passed QC	Grids Failed QC	Total Grids Finished

7. **QC Activities at the Dog Kennel Site:** None.

Total Grids Swept Today	Grids Passed QC	Grids Failed QC	Total Grids Finished

---

**Contractor Certification:** On behalf of the Contractor, I certify that this report is complete and correct. The equipment and materials used, and work performed during this reporting period is in compliance with the Work Plan to the best of my knowledge, except as noted in this report.



James R. Jepson  
UXO Quality Control Manager



Alfred A. Smith  
UXO Quality Control



Manuel M. Guzman  
UXO Quality Control

**Acknowledged and Concur:**



Thomas L. Bagby  
Site Manager



# Quality Control Daily Report

Name/Location of Work Area: Fort Stewart, Georgia

**1. Work Performed Today:**

- a. **HQ Building site:** This area has been completed.
- b. **South Pond site:** Team 1 continued screening the dirt pile on the west end with two Cat 966 loaders and a D6 dozer. Team 3, with help from Team 2, continued screening the east end with one 966 loader, a 930 loader and a D6 dozer. A large number of hot rocks on both east and west ends are continuing to slow the clearance down. The rest of Team 2 continued clearing the surface of the dirty pile ahead of the dozer. One M2 BAT rocket was discovered today.
- c. **10<sup>th</sup> Engineer (70 acre) site:** The GPS was used to install more grid stakes.
- d. **Dog Kennel (10 acre) site:** N/A

Demo Operations: N/A

**2. Special Inspections:** N/A

**3. Follow-Up Inspections:** N/A

**4. QC Activities at the HQ Building Site:** None.

Total Loader Buckets	Cubic Yards Screened Today	Total Cubic Yards Screened
		13001

**5. QC Activities at the South Pond Site:** The QC inspectors were James Jepson, Al Smith and Manuel Guzman.

Total Loader Buckets	Cubic Yards Screened Today	Total Cubic Yards Screened
966 Cats – 334, 930 Cat - 71	1904.3	24702.2

**6. QC Activities at the 10<sup>th</sup> Engineer Site:** None.

Total Grids Swept Today	Grids Passed QC	Grids Failed QC	Total Grids Finished


**7. QC Activities at the Dog Kennel Site:** None.

Total Grids Swept Today	Grids Passed QC	Grids Failed QC	Total Grids Finished



---

**Contractor Certification:** On behalf of the Contractor, I certify that this report is complete and correct. The equipment and materials used, and work performed during this reporting period is in compliance with the Work Plan to the best of my knowledge, except as noted in this report.



**James R. Jepson**  
**UXO Quality Control Manager**




**Alfred A. Smith**  
**UXO Quality Control**



**Manuel M. Guzman**  
**UXO Quality Control**

**Acknowledged and Concur:**



**Benjamín Leon-Guerrero**  
**Site Manager**

# Quality Control Daily Report

Name/Location of Work Area: Fort Stewart, Georgia

**1. Work Performed Today:**

- a. **HQ Building site:** This area has been completed.
- b. **South Pond site:** Team 1 continued screening the dirt pile on the west end with two Cat 966 loaders and a D6 dozer. Team 3, with help from Team 2, continued screening the east end with one 966 loader, a 930 loader and a D6 dozer. A large number of hot rocks on both east and west ends are continuing to slow the clearance down. The rest of Team 2 continued clearing the surface of the dirty pile ahead of the dozer. The surveyor was on site at 0730 to map the contours of the area.
- c. **10<sup>th</sup> Engineer (70 acre) site:** N/A.
- d. **Dog Kennel (10 acre) site:** N/A

Demo Operations: N/A

2. Special Inspections: N/A

3. Follow-Up Inspections: N/A

4. QC Activities at the HQ Building Site: None.

Total Loader Buckets	Cubic Yards Screened Today	Total Cubic Yards Screened
		13001

5. QC Activities at the South Pond Site: The QC inspectors were James Jepson, Al Smith and Manuel Guzman.

Total Loader Buckets	Cubic Yards Screened Today	Total Cubic Yards Screened
966 Cats – 341, 930 Cat - 105	2051.5	26753.7


6. QC Activities at the 10<sup>th</sup> Engineer Site: None.

Total Grids Swept Today	Grids Passed QC	Grids Failed QC	Total Grids Finished


7. QC Activities at the Dog Kennel Site: None.

Total Grids Swept Today	Grids Passed QC	Grids Failed QC	Total Grids Finished

**Contractor Certification:** On behalf of the Contractor, I certify that this report is complete and correct. The equipment and materials used, and work performed during this reporting period is in compliance with the Work Plan to the best of my knowledge, except as noted in this report.



**James R. Jepson**  
UXO Quality Control Manager



**Alfred A. Smith**  
UXO Quality Control



**Manuel M. Guzman**  
UXO Quality Control

**Acknowledged and Concur:**



**Benjamin Leon-Guerrero**  
Site Manager



# Quality Control Daily Report

Name/Location of Work Area: Fort Stewart, Georgia

**1. Work Performed Today:**

- a. **HQ Building site:** This area has been completed.
- b. **South Pond site:** Team 1 continued screening the dirt pile on the west end with two Cat 966 loaders and a D6 dozer. Team 3, with help from Team 2, continued screening the east end with one 966 loader, a 930 loader and a D6 dozer. A large number of hot rocks on both east and west ends are continuing to slow the clearance down. Two M2 BAT rockets were found today.
- c. **10<sup>th</sup> Engineer (70 acre) site:** The GPS was used to install more grid stakes.
- d. **Dog Kennel (10 acre) site:** N/A

**Demo Operations:** N/A

**2. Special Inspections:** N/A

**3. Follow-Up Inspections:** N/A

**4. QC Activities at the HQ Building Site:** None.

Total Loader Buckets	Cubic Yards Screened Today	Total Cubic Yards Screened
		13001

**5. QC Activities at the South Pond Site:** The QC inspectors were James Jepson, Al Smith and Manuel Guzman.

Total Loader Buckets	Cubic Yards Screened Today	Total Cubic Yards Screened
966 Cats – 402, 930 Cat - 181	2607.3	29361

**6. QC Activities at the 10<sup>th</sup> Engineer Site:** None.


Total Grids Swept Today	Grids Passed QC	Grids Failed QC	Total Grids Finished

**7. QC Activities at the Dog Kennel Site:** None.

Total Grids Swept Today	Grids Passed QC	Grids Failed QC	Total Grids Finished

---

**Contractor Certification:** On behalf of the Contractor, I certify that this report is complete and correct. The equipment and materials used, and work performed during this reporting period is in compliance with the Work Plan to the best of my knowledge, except as noted in this report.



**James R. Jepson**  
UXO Quality Control Manager




**Alfred A. Smith**  
UXO Quality Control



**Manuel M. Guzman**  
UXO Quality Control

**Acknowledged and Concur:**



**Benjamin Leon-Guerrero**  
Site Manager



## Quality Control Daily Report

Name/Location of Work Area: Fort Stewart, Georgia

**1. Work Performed Today:**

- a. **HQ Building site:** This area has been completed.
- b. **South Pond site:** Team 1 has almost finished screening the dirt pile on the west end with two Cat 966 loaders and a D6 dozer. Team 3, with help from Team 2, continued screening the east end with one 966 loader, a 930 loader and a D6 dozer. A large number of hot rocks on the east end are continuing to slow the clearance down.
- c. **10<sup>th</sup> Engineer (70 acre) site:** The GPS was used to install more grid stakes.
- d. **Dog Kennel (10 acre) site:** N/A

**Demo Operations:** N/A

**2. Special Inspections:** N/A

**3. Follow-Up Inspections:** N/A

**4. QC Activities at the HQ Building Site:** None.

Total Loader Buckets	Cubic Yards Screened Today	Total Cubic Yards Screened
		13001

**5. QC Activities at the South Pond Site:** The QC inspectors were James Jepson, Al Smith and Manuel Guzman.

Total Loader Buckets	Cubic Yards Screened Today	Total Cubic Yards Screened
966 Cats – 609, 930 Cat - 138	3500.4	32861.4

**6. QC Activities at the 10<sup>th</sup> Engineer Site:** None.

Total Grids Swept Today	Grids Passed QC	Grids Failed QC	Total Grids Finished


**7. QC Activities at the Dog Kennel Site:** None.

Total Grids Swept Today	Grids Passed QC	Grids Failed QC	Total Grids Finished



---

**Contractor Certification:** On behalf of the Contractor, I certify that this report is complete and correct. The equipment and materials used, and work performed during this reporting period is in compliance with the Work Plan to the best of my knowledge, except as noted in this report.



James R. Jepson  
UXO Quality Control Manager



Alfred A. Smith  
UXO Quality Control



Manuel M. Guzman  
UXO Quality Control

**Acknowledged and Concur:**



Benjamin Leon-Guerrero  
Site Manager

# Quality Control Daily Report

Name/Location of Work Area: Fort Stewart, Georgia

**1. Work Performed Today:**

- a. **HQ Building site:** This area has been completed.
- b. **South Pond site:** Team 1 finished screening the dirt pile on the west end down to 6-12 inches from grade. Team 3, with help from Team 2, continued screening the east end with two 966 loaders and a D6 dozer. A large number of hot rocks on the east end are continuing to slow the clearance down. Team 1 started a final sweep of their area on the west end with magnetometers. In the afternoon, the decision was made by the COE exercise the option to go down to actual grade on the site. Two M2 BAT rockets were found.
- c. **10<sup>th</sup> Engineer (70 acre) site:** The GPS was used to install more grid stakes.
- d. **Dog Kennel (10 acre) site:** N/A

Demo Operations: N/A

2. Special Inspections: N/A

3. Follow-Up Inspections: N/A

4. QC Activities at the HQ Building Site: None.

Total Loader Buckets	Cubic Yards Screened Today	Total Cubic Yards Screened
		13001

5. QC Activities at the South Pond Site: The QC inspectors were James Jepson, Al Smith and Manuel Guzman.

Total Loader Buckets	Cubic Yards Screened Today	Total Cubic Yards Screened
966 Cats – 401	2005	34866.4

6. QC Activities at the 10<sup>th</sup> Engineer Site: None.


Total Grids Swept Today	Grids Passed QC	Grids Failed QC	Total Grids Finished

7. QC Activities at the Dog Kennel Site: None.

Total Grids Swept Today	Grids Passed QC	Grids Failed QC	Total Grids Finished

---

**Contractor Certification:** On behalf of the Contractor, I certify that this report is complete and correct. The equipment and materials used, and work performed during this reporting period is in compliance with the Work Plan to the best of my knowledge, except as noted in this report.



**James R. Jepson**  
UXO Quality Control Manager




**Alfred A. Smith**  
UXO Quality Control



**Manuel M. Guzman**  
UXO Quality Control

**Acknowledged and Concur:**



**Thomas L. Bagby**  
Site Manager



# Quality Control Daily Report

Name/Location of Work Area: Fort Stewart, Georgia

**1. Work Performed Today:**

- a. **HQ Building site:** This area has been completed.
- b. **South Pond site:** Team 1 continued screening the dirt pile on the west end with one 966 and one 930 loader. They also used a D6 dozer to pile the dirt up. Team 3, with help from Team 2, continued screening the east end with two 966 loaders and a D6 dozer. A large number of hot rocks on the east end are continuing to slow the clearance down. One of the 966 loaders on the east end blew a hydraulic hose at 1330 and will be fixed tomorrow morning. Two M2 BAT rockets were found.
- c. **10<sup>th</sup> Engineer (70 acre) site:** N/A
- d. **Dog Kennel (10 acre) site:** N/A

**Demo Operations:** N/A

**2. Special Inspections:** N/A

**3. Follow-Up Inspections:** N/A

**4. QC Activities at the HQ Building Site:** None.

Total Loader Buckets	Cubic Yards Screened Today	Total Cubic Yards Screened
		13001

**5. QC Activities at the South Pond Site:** The QC inspectors were James Jepson, Al Smith and Manuel Guzman.

Total Loader Buckets	Cubic Yards Screened Today	Total Cubic Yards Screened
966 Cats – 422, 930 Cat - 87	2397.1	37263.5

**6. QC Activities at the 10<sup>th</sup> Engineer Site:** None.


Total Grids Swept Today	Grids Passed QC	Grids Failed QC	Total Grids Finished

**7. QC Activities at the Dog Kennel Site:** None.

Total Grids Swept Today	Grids Passed QC	Grids Failed QC	Total Grids Finished

---

**Contractor Certification:** On behalf of the Contractor, I certify that this report is complete and correct. The equipment and materials used, and work performed during this reporting period is in compliance with the Work Plan to the best of my knowledge, except as noted in this report.



---

James R. Jepson  
UXO Quality Control Manager



---

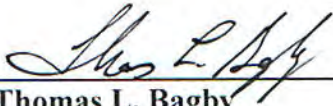
Alfred A. Smith  
UXO Quality Control



---

Manuel M. Guzman  
UXO Quality Control

**Acknowledged and Concur:**



---

Thomas L. Bagby  
Site Manager



## Quality Control Daily Report

Name/Location of Work Area: Fort Stewart, Georgia

**1. Work Performed Today:**

- a. **HQ Building site:** This area has been completed.
- b. **South Pond site:** Team 1 continued screening the dirt pile on the west end with one 966 and one 930 loader. They also used a D6 dozer to pile the dirt up. Team 3, with help from Team 2, continued screening the east end with two 966 loaders and a D6 dozer. A large number of hot rocks on the east end are continuing to slow the clearance down. The 966 loader with the blown hydraulic hose was back in operation by late morning. Two M2 BAT rockets were found.
- c. **10<sup>th</sup> Engineer (70 acre) site:** N/A
- d. **Dog Kennel (10 acre) site:** N/A

Demo Operations: N/A

**2. Special Inspections:** N/A

**3. Follow-Up Inspections:** N/A

**4. QC Activities at the HQ Building Site:** None.

Total Loader Buckets	Cubic Yards Screened Today	Total Cubic Yards Screened
		13001

**5. QC Activities at the South Pond Site:** The QC inspectors were James Jepson, Al Smith and Manuel Guzman.

Total Loader Buckets	Cubic Yards Screened Today	Total Cubic Yards Screened
966 Cats – 294, 930 Cat - 146	1951.8	39215.3

**6. QC Activities at the 10<sup>th</sup> Engineer Site:** None.

Total Grids Swept Today	Grids Passed QC	Grids Failed QC	Total Grids Finished


**7. QC Activities at the Dog Kennel Site:** None.

Total Grids Swept Today	Grids Passed QC	Grids Failed QC	Total Grids Finished



---

**Contractor Certification:** On behalf of the Contractor, I certify that this report is complete and correct. The equipment and materials used, and work performed during this reporting period is in compliance with the Work Plan to the best of my knowledge, except as noted in this report.



James R. Jepson  
UXO Quality Control Manager




Alfred A. Smith  
UXO Quality Control



Manuel M. Guzman  
UXO Quality Control

**Acknowledged and Concur:**



Thomas L. Bagby  
Site Manager

QC

## Quality Control Daily Report

Name/Location of Work Area: Fort Stewart, Georgia

**1. Work Performed Today:**

- a. **HQ Building site:** This area has been completed.
- b. **South Pond site:** This area has been completed.
- c. **10<sup>th</sup> Engineer (70 acre) site:** Teams; 1, 2 and 3 continued intrusive operations on the site. The 312 excavator is being used to dig up the deep anomalies.
- d. **Dog Kennel (10 acre) site:** N/A

**Demo Operations:** N/A

**2. Special Inspections:** N/A

**3. Follow-Up Inspections:** N/A

**4. QC Activities at the HQ Building Site:** None.

Total Loader Buckets	Cubic Yards Screened Today	Total Cubic Yards Screened
		13001

**5. QC Activities at the South Pond Site:** None.

Total Loader Buckets	Cubic Yards Screened Today	Total Cubic Yards Screened
		46205.3

**6. QC Activities at the 10<sup>th</sup> Engineer Site:** The QC inspector was James Jepson. The QC checks were done concurrently with the C.O.E. Specialist Mr. Brewer.

Total Grids Swept Today	Grids Passed QC	Grids Failed QC	Total Grids Finished
	20		50


**7. QC Activities at the Dog Kennel Site:** None.

Total Grids Swept Today	Grids Passed QC	Grids Failed QC	Total Grids Finished

QC


---

**Contractor Certification:** On behalf of the Contractor, I certify that this report is complete and correct. The equipment and materials used, and work performed during this reporting period is in compliance with the Work Plan to the best of my knowledge, except as noted in this report.



James R. Jepson  
UXO Quality Control Manager

**Acknowledged and Concur:**



Thomas L. Bagby  
Site Manager



QC

# Quality Control Daily Report

Name/Location of Work Area: Fort Stewart, Georgia

**1. Work Performed Today:**

- a. **HQ Building site:** This area has been completed.
- b. **South Pond site:** This area has been completed.
- c. **10<sup>th</sup> Engineer (70 acre) site:** Teams; 1, 2 and 3 continued intrusive operations on the site. The 312 excavator is being used to dig up the deep anomalies.
- d. **Dog Kennel (10 acre) site:** N/A

**Demo Operations:** N/A

- 2. **Special Inspections:** Drove out to inspect the yard at Allied Metal Recycling. We didn't see any problems and we can ship the scrap and target debris to this site.
- 3. **Follow-Up Inspections:** N/A

**4. QC Activities at the HQ Building Site:** None.

Total Loader Buckets	Cubic Yards Screened Today	Total Cubic Yards Screened
		13001

**5. QC Activities at the South Pond Site:** None.

Total Loader Buckets	Cubic Yards Screened Today	Total Cubic Yards Screened
		46205.3

**6. QC Activities at the 10<sup>th</sup> Engineer Site:** The QC inspector was James Jepson.

Total Grids Swept Today	Grids Passed QC	Grids Failed QC	Total Grids Finished
			50


**7. QC Activities at the Dog Kennel Site:** None.

Total Grids Swept Today	Grids Passed QC	Grids Failed QC	Total Grids Finished

QC


---

**Contractor Certification:** On behalf of the Contractor, I certify that this report is complete and correct. The equipment and materials used, and work performed during this reporting period is in compliance with the Work Plan to the best of my knowledge, except as noted in this report.



James R. Jepson  
UXO Quality Control Manager

**Acknowledged and Concur:**



Thomas L. Bagby  
Site Manager



## Quality Control Daily Report

**Name/Location of Work Area: Fort Stewart, Georgia**

**1. Work Performed Today:**

- a. **HQ Building site:** This area has been completed.
- b. **South Pond site:** This area has been completed.
- c. **10<sup>th</sup> Engineer (70 acre) site:** Teams; 1, 2 and 3 continued intrusive operations on the site. The 312 excavator is being used to dig up the deep anomalies.
- d. **Dog Kennel (10 acre) site:** N/A

**Demo Operations:** N/A

**2. Special Inspections:** N/A.

**3. Follow-Up Inspections:** N/A

**4. QC Activities at the HQ Building Site:** None.

Total Loader Buckets	Cubic Yards Screened Today	Total Cubic Yards Screened
		13001

**5. QC Activities at the South Pond Site:** None.

Total Loader Buckets	Cubic Yards Screened Today	Total Cubic Yards Screened
		46205.3

**6. QC Activities at the 10<sup>th</sup> Engineer Site:** The QC inspector was James Jepson. The inspections were done concurrently with the C.O.E. Specialist Mr. Brewer. A M2 BAT rocket was missed in grid 7-21. SUXOS and teams were briefed. The excavator dig team will remove the rocket and sweep the grid again before the re-inspection.

Total Grids Swept Today	Grids Passed QC	Grids Failed QC	Total Grids Finished
	43	1	93


**7. QC Activities at the Dog Kennel Site:** None.

Total Grids Swept Today	Grids Passed QC	Grids Failed QC	Total Grids Finished

QC

---

**Contractor Certification:** On behalf of the Contractor, I certify that this report is complete and correct. The equipment and materials used, and work performed during this reporting period is in compliance with the Work Plan to the best of my knowledge, except as noted in this report.



**James R. Jepson**  
**UXO Quality Control Manager**

**Acknowledged and Concur:**



**Thomas L. Bagby**  
**Site Manager**



QC

## Quality Control Daily Report

Name/Location of Work Area: Fort Stewart, Georgia

**1. Work Performed Today:**

- a. **HQ Building site:** This area has been completed.
- b. **South Pond site:** This area has been completed.
- c. **10<sup>th</sup> Engineer (70 acre) site:** Teams; 1, 2 and 3 continued intrusive operations on the site. The 312 excavator is being used to dig up the deep anomalies.
- d. **Dog Kennel (10 acre) site:** Some grid stakes were placed in the area.

Demo Operations: N/A

**2. Special Inspections:** N/A.

**3. Follow-Up Inspections:** N/A

**4. QC Activities at the HQ Building Site:** None.

Total Loader Buckets	Cubic Yards Screened Today	Total Cubic Yards Screened
		13001

**5. QC Activities at the South Pond Site:** None.

Total Loader Buckets	Cubic Yards Screened Today	Total Cubic Yards Screened
		46205.3

**6. QC Activities at the 10<sup>th</sup> Engineer Site:** The QC inspector was James Jepson. The C.O.E. Specialist Mr. Brewer was not here today.

Total Grids Swept Today	Grids Passed QC	Grids Failed QC	Total Grids Finished
			93

**7. QC Activities at the Dog Kennel Site:** None.


Total Grids Swept Today	Grids Passed QC	Grids Failed QC	Total Grids Finished

QC

---

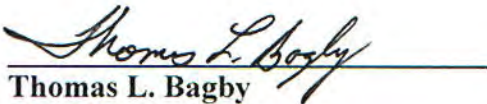
---

**Contractor Certification:** On behalf of the Contractor, I certify that this report is complete and correct. The equipment and materials used, and work performed during this reporting period is in compliance with the Work Plan to the best of my knowledge, except as noted in this report.



James R. Jepson  
UXO Quality Control Manager

**Acknowledged and Concur:**



Thomas L. Bagby  
Site Manager



QC

## Quality Control Daily Report

**Name/Location of Work Area: Fort Stewart, Georgia**

**1. Work Performed Today:**

- a. **HQ Building site:** This area has been completed.
- b. **South Pond site:** This area has been completed.
- c. **10<sup>th</sup> Engineer (70 acre) site:** Teams; 1, 2 and 3 continued intrusive operations on the site. The 312 excavator is being used to dig up the deep anomalies.
- d. **Dog Kennel (10 acre) site:** N/A

**Demo Operations:** N/A

**2. Special Inspections:** N/A.

**3. Follow-Up Inspections:** Re-inspected grid 7-21. The grid passed the QC inspection and will receive the QA inspection next week.

**4. QC Activities at the HQ Building Site:** None.

Total Loader Buckets	Cubic Yards Screened Today	Total Cubic Yards Screened
		13001

**5. QC Activities at the South Pond Site:** None.

Total Loader Buckets	Cubic Yards Screened Today	Total Cubic Yards Screened
		46205.3

**6. QC Activities at the 10<sup>th</sup> Engineer Site:** The QC inspector was James Jepson. We will not have a C.O.E. Specialist on site until next week.

Total Grids Swept Today	Grids Passed QC	Grids Failed QC	Total Grids Finished
	1		93

**7. QC Activities at the Dog Kennel Site:** None.

Total Grids Swept Today	Grids Passed QC	Grids Failed QC	Total Grids Finished




QC

---

---

**Contractor Certification:** On behalf of the Contractor, I certify that this report is complete and correct. The equipment and materials used, and work performed during this reporting period is in compliance with the Work Plan to the best of my knowledge, except as noted in this report.



James R. Jepson  
UXO Quality Control Manager

**Acknowledged and Concur:**



Thomas L. Bagby  
Site Manager

QC

## Quality Control Daily Report

Name/Location of Work Area: Fort Stewart, Georgia

**1. Work Performed Today:**

- a. **HQ Building site:** This area has been completed.
- b. **South Pond site:** This area has been completed.
- c. **10<sup>th</sup> Engineer (70 acre) site:** Teams; 1, 2 and 3 continued intrusive operations on the site. The 312 excavator is being used to dig up the deep anomalies. Started sorting the scrap and MD pile with Site Safety. The work day ended at 1200 today.
- d. **Dog Kennel (10 acre) site:** N/A

Demo Operations: N/A.

2. Special Inspections: N/A.

3. Follow-Up Inspections: N/A.

4. QC Activities at the HQ Building Site: None.

Total Loader Buckets	Cubic Yards Screened Today	Total Cubic Yards Screened
		13001

5. QC Activities at the South Pond Site: None.

Total Loader Buckets	Cubic Yards Screened Today	Total Cubic Yards Screened
		46205.3

6. QC Activities at the 10<sup>th</sup> Engineer Site: The QC inspector was James Jepson. We will not have a C.O.E. Specialist on site until next week.

Total Grids Swept Today	Grids Passed QC	Grids Failed QC	Total Grids Finished
			93

7. QC Activities at the Dog Kennel Site: None.

Total Grids Swept Today	Grids Passed QC	Grids Failed QC	Total Grids Finished




QC

---

---

**Contractor Certification:** On behalf of the Contractor, I certify that this report is complete and correct. The equipment and materials used, and work performed during this reporting period is in compliance with the Work Plan to the best of my knowledge, except as noted in this report.



**James R. Jepson**  
**UXO Quality Control Manager**

**Acknowledged and Concur:**



**Thomas L. Bagby**  
**Site Manager**

# Quality Control Daily Report

Name/Location of Work Area: Fort Stewart, Georgia

**1. Work Performed Today:**

- a. **HQ Building site:** This area has been completed.
- b. **South Pond site:** Team 2 continued screening the dirt pile with two 966 loaders and a D6 dozer. A large number of hot rocks on the east end are continuing to slow the clearance down.
- c. **10<sup>th</sup> Engineer (70 acre) site:** Team 1 and 3 started intrusive operations on the site.
- d. **Dog Kennel (10 acre) site:** N/A

**Demo Operations:** N/A

**2. Special Inspections:** N/A

**3. Follow-Up Inspections:** N/A

**4. QC Activities at the HQ Building Site:** None.

Total Loader Buckets	Cubic Yards Screened Today	Total Cubic Yards Screened
		13001

**5. QC Activities at the South Pond Site:** The QC inspectors were James Jepson and Al Smith.

Total Loader Buckets	Cubic Yards Screened Today	Total Cubic Yards Screened
966 Cats – 320	1600	40815.3

**6. QC Activities at the 10<sup>th</sup> Engineer Site:** None.


Total Grids Swept Today	Grids Passed QC	Grids Failed QC	Total Grids Finished

**7. QC Activities at the Dog Kennel Site:** None.

Total Grids Swept Today	Grids Passed QC	Grids Failed QC	Total Grids Finished

---

**Contractor Certification:** On behalf of the Contractor, I certify that this report is complete and correct. The equipment and materials used, and work performed during this reporting period is in compliance with the Work Plan to the best of my knowledge, except as noted in this report.

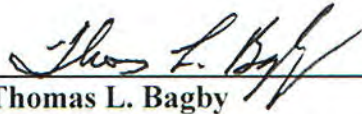


**James R. Jepson**  
UXO Quality Control Manager



**Alfred A. Smith**  
UXO Quality Control

**Acknowledged and Concur:**



**Thomas L. Bagby**  
Site Manager



## Quality Control Daily Report

Name/Location of Work Area: Fort Stewart, Georgia

**1. Work Performed Today:**

- a. **HQ Building site:** This area has been completed.
- b. **South Pond site:** This area has been completed.
- c. **10<sup>th</sup> Engineer (70 acre) site:** Teams; 1, 2 and 3 continued intrusive operations on the site. The 312 excavator is being used to dig up the deep anomalies.
- d. **Dog Kennel (10 acre) site:** N/A

**Demo Operations:** N/A.

**2. Special Inspections:** N/A.

**3. Follow-Up Inspections:** N/A.

**4. QC Activities at the HQ Building Site:** None.

Total Loader Buckets	Cubic Yards Screened Today	Total Cubic Yards Screened
		13001

**5. QC Activities at the South Pond Site:** None.

Total Loader Buckets	Cubic Yards Screened Today	Total Cubic Yards Screened
		46205.3

**6. QC Activities at the 10<sup>th</sup> Engineer Site:** The QC inspector was James Jepson. We will not have a C.O.E. Specialist on site until Tuesday.

Grids Passed QC Today	Grids Failed QC Today	Total Grids Finished QC/QA
		93


**7. QC Activities at the Dog Kennel Site:** None.

Grids Passed QC Today	Grids Failed QC Today	Total Grids Finished QC/QA

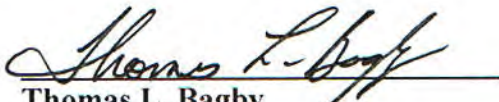
QC

---

**Contractor Certification:** On behalf of the Contractor, I certify that this report is complete and correct. The equipment and materials used, and work performed during this reporting period is in compliance with the Work Plan to the best of my knowledge, except as noted in this report.

  
James R. Jepson  
UXO Quality Control Manager

**Acknowledged and Concur:**

  
Thomas L. Bagby  
Site Manager



QC

## Quality Control Daily Report

Name/Location of Work Area: Fort Stewart, Georgia

**1. Work Performed Today:**

- a. **HQ Building site:** This area has been completed.
- b. **South Pond site:** This area has been completed.
- c. **10<sup>th</sup> Engineer (70 acre) site:** Teams; 1, 2 and 3 continued intrusive operations on the site. The 312 excavator is being used to dig up the deep anomalies.
- d. **Dog Kennel (10 acre) site:** N/A

Demo Operations: N/A.

2. Special Inspections: N/A.

3. Follow-Up Inspections: N/A.

4. QC Activities at the HQ Building Site: None.

Total Loader Buckets	Cubic Yards Screened Today	Total Cubic Yards Screened
		13001

5. QC Activities at the South Pond Site: None.

Total Loader Buckets	Cubic Yards Screened Today	Total Cubic Yards Screened
		46205.3

6. QC Activities at the 10<sup>th</sup> Engineer Site: The QC inspector was James Jepson. The QC/QA checks were done concurrently with the COE Specialist Mr. Greene.

Grids Passed QC Today	Grids Failed QC Today	Total Grids Finished QC/QA
78		171

7. QC Activities at the Dog Kennel Site: None.


Grids Passed QC Today	Grids Failed QC Today	Total Grids Finished QC/QA



QC


---

**Contractor Certification:** On behalf of the Contractor, I certify that this report is complete and correct. The equipment and materials used, and work performed during this reporting period is in compliance with the Work Plan to the best of my knowledge, except as noted in this report.



James R. Jepson  
UXO Quality Control Manager

**Acknowledged and Concur:**



Thomas L. Bagby  
Site Manager

QC

## Quality Control Daily Report

Name/Location of Work Area: Fort Stewart, Georgia

**1. Work Performed Today:**

- a. **HQ Building site:** This area has been completed.
- b. **South Pond site:** This area has been completed.
- c. **10<sup>th</sup> Engineer (70 acre) site:** Teams; 1, 2 and 3 continued intrusive operations on the site. The 312 excavator is being used to dig up the deep anomalies.
- d. **Dog Kennel (10 acre) site:** N/A

Demo Operations: N/A.

**2. Special Inspections:** N/A.

**3. Follow-Up Inspections:** Grid 10-10 was re-inspected at 0945 and passed without any problems.

**4. QC Activities at the HQ Building Site:** None.

Total Loader Buckets	Cubic Yards Screened Today	Total Cubic Yards Screened
		13001

**5. QC Activities at the South Pond Site:** None.

Total Loader Buckets	Cubic Yards Screened Today	Total Cubic Yards Screened
		46205.3

**6. QC Activities at the 10<sup>th</sup> Engineer Site:** The QC inspector was James Jepson. The QC/QA checks were done concurrently with the COE Specialist Mr. Greene. Grid 10-10 failed inspection at 0720 because a M2 rocket was missed in an area that had a lot of braided steel target tow cable in the area. The SUXOS was notified and he will brief the teams and have the excavator team dig up the rocket and sweep the grid again.

Grids Passed QC Today	Grids Failed QC Today	Total Grids Finished QC/QA
55	1	226


**7. QC Activities at the Dog Kennel Site:** None.

Grids Passed QC Today	Grids Failed QC Today	Total Grids Finished QC/QA

QC

---

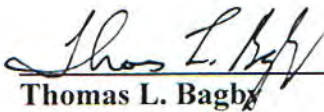
**Contractor Certification:** On behalf of the Contractor, I certify that this report is complete and correct. The equipment and materials used, and work performed during this reporting period is in compliance with the Work Plan to the best of my knowledge, except as noted in this report.



---

**James R. Jepson**  
**UXO Quality Control Manager**

**Acknowledged and Concur:**



---

**Thomas L. Bagby**  
**Site Manager**



## Quality Control Daily Report

Name/Location of Work Area: Fort Stewart, Georgia

**1. Work Performed Today:**

- a. **HQ Building site:** This area has been completed.
- b. **South Pond site:** This area has been completed.
- c. **10<sup>th</sup> Engineer (70 acre) site:** Teams 1 and 2 continued intrusive operations on the site. The 312 excavator is being used to dig up the deep anomalies.
- d. **Dog Kennel (10 acre) site:** Team 3 started intrusive operations.

Demo Operations: N/A.

**2. Special Inspections:** N/A.

**3. Follow-Up Inspections:** N/A

**4. QC Activities at the HQ Building Site:** None.

Total Loader Buckets	Cubic Yards Screened Today	Total Cubic Yards Screened
		13001

**5. QC Activities at the South Pond Site:** None.

Total Loader Buckets	Cubic Yards Screened Today	Total Cubic Yards Screened
		46205.3

**6. QC Activities at the 10<sup>th</sup> Engineer Site:** The QC inspector was James Jepson. The QC/QA checks were done concurrently with the COE Specialist Mr. Greene.


Grids Passed QC Today	Grids Failed QC Today	Total Grids Finished QC/QA
40		266

**7. QC Activities at the Dog Kennel Site:** None.

Grids Passed QC Today	Grids Failed QC Today	Total Grids Finished QC/QA

---

**Contractor Certification:** On behalf of the Contractor, I certify that this report is complete and correct. The equipment and materials used, and work performed during this reporting period is in compliance with the Work Plan to the best of my knowledge, except as noted in this report.



**James R. Jepson**  
**UXO Quality Control Manager**

**Acknowledged and Concur:**



**Thomas L. Bagby**  
**Site Manager**



# Quality Control Daily Report

Name/Location of Work Area: Fort Stewart, Georgia

**1. Work Performed Today:**

- a. **HQ Building site:** This area has been completed.
- b. **South Pond site:** This area has been completed.
- c. **10<sup>th</sup> Engineer (70 acre) site:** Team 1 continued intrusive operations on the site. The 312 excavator is being used to dig up the deep anomalies.
- d. **Dog Kennel (10 acre) site:** Teams 2 and 3 continued intrusive operations.

**Demo Operations:** N/A.

**2. Special Inspections:** N/A.

**3. Follow-Up Inspections:** N/A

**4. QC Activities at the HQ Building Site:** None.

Total Loader Buckets	Cubic Yards Screened Today	Total Cubic Yards Screened
		13001

**5. QC Activities at the South Pond Site:** The QC inspector was James Jepson. Scrap and MD was inspected before shipping the material to the Allied scrap yard.

Total Loader Buckets	Cubic Yards Screened Today	Total Cubic Yards Screened
		46205.3

**6. QC Activities at the 10<sup>th</sup> Engineer Site:** The QC inspector was James Jepson. We will not have a COE Specialist until Tuesday.


Grids Passed QC Today	Grids Failed QC Today	Total Grids Finished QC/QA
		266

**7. QC Activities at the Dog Kennel Site:** None.

Grids Passed QC Today	Grids Failed QC Today	Total Grids Finished QC/QA




**Contractor Certification:** On behalf of the Contractor, I certify that this report is complete and correct. The equipment and materials used, and work performed during this reporting period is in compliance with the Work Plan to the best of my knowledge, except as noted in this report.



James R. Jepson  
UXO Quality Control Manager

Acknowledged and Concur:



Thomas L. Bagby  
Site Manager

## Quality Control Daily Report

Name/Location of Work Area: Fort Stewart, Georgia

**1. Work Performed Today:**

- a. **HQ Building site:** This area has been completed.
- b. **South Pond site:** This area has been completed.
- c. **10<sup>th</sup> Engineer (70 acre) site:** Team 2 continued intrusive operations on the site. The 312 excavator is being used to dig up the deep anomalies.
- d. **Dog Kennel (10 acre) site:** Teams 1 and 3 continued intrusive operations.

Demo Operations: N/A.

**2. Special Inspections:** N/A.

**3. Follow-Up Inspections:** N/A

**4. QC Activities at the HQ Building Site:** None.

Total Loader Buckets	Cubic Yards Screened Today	Total Cubic Yards Screened
		13001

**5. QC Activities at the South Pond Site:** The QC inspector was Thomas Bagby. Scrap and MD was inspected before shipping the material to the Allied scrap yard.

Total Loader Buckets	Cubic Yards Screened Today	Total Cubic Yards Screened
		46205.3

**6. QC Activities at the 10<sup>th</sup> Engineer Site:** The QC inspector was James Jepson. The QC/QA checks were done concurrently with the COE Specialist Mr. Greene.


Grids Passed QC Today	Grids Failed QC Today	Total Grids Finished QC/QA
22		288

**7. QC Activities at the Dog Kennel Site:** The QC inspector was James Jepson. The QC/QA checks were done concurrently with the COE Specialist Mr. Greene.

Grids Passed QC Today	Grids Failed QC Today	Total Grids Finished QC/QA
24		24


---

**Contractor Certification:** On behalf of the Contractor, I certify that this report is complete and correct. The equipment and materials used, and work performed during this reporting period is in compliance with the Work Plan to the best of my knowledge, except as noted in this report.



James R. Jepson  
UXO Quality Control Manager

**Acknowledged and Concur:**



Thomas L. Bagby  
Site Manager



# Quality Control Daily Report

Name/Location of Work Area: Fort Stewart, Georgia

**1. Work Performed Today:**

- a. **HQ Building site:** This area has been completed.
- b. **South Pond site:** This area has been completed.
- c. **10<sup>th</sup> Engineer (70 acre) site:** This area has been completed.
- d. **Dog Kennel (10 acre) site:** Teams 1, 2 and 3 finished intrusive operations. This area has been completed.

**Demo Operations:** N/A.

**2. Special Inspections:** N/A.

**3. Follow-Up Inspections:** N/A

**4. QC Activities at the HQ Building Site:** None.

Total Loader Buckets	Cubic Yards Screened Today	Total Cubic Yards Screened
		13001

**5. QC Activities at the South Pond Site:** None.

Total Loader Buckets	Cubic Yards Screened Today	Total Cubic Yards Screened
		46205.3

**6. QC Activities at the 10<sup>th</sup> Engineer Site:** The QC inspector was James Jepson. The QC/QA checks were done concurrently with the COE Specialist Mr. Greene. This area is completed.


Grids Passed QC Today	Grids Failed QC Today	Total Grids Finished QC/QA
8		296

**7. QC Activities at the Dog Kennel Site:** The QC inspector was James Jepson. The QC/QA checks were done concurrently with the COE Specialist Mr. Greene. Thomas Bagby accomplished the QC inspections for shipping out target debris to the Allied scrap yard. This area is completed.

Grids Passed QC Today	Grids Failed QC Today	Total Grids Finished QC/QA
45		69


---

**Contractor Certification:** On behalf of the Contractor, I certify that this report is complete and correct. The equipment and materials used, and work performed during this reporting period is in compliance with the Work Plan to the best of my knowledge, except as noted in this report.



James R. Jepson  
UXO Quality Control Manager

**Acknowledged and Concur:**



Thomas L. Bagby  
Site Manager



# Quality Control Daily Report

Name/Location of Work Area: Fort Stewart, Georgia

**1. Work Performed Today:**

- a. **HQ Building site:** This area has been completed.
- b. **South Pond site:** Team 2 continued screening the dirt pile with two 966 loaders and a D6 dozer. A large number of hot rocks on the east end are continuing to slow the clearance down. One M2 BAT rocket was found.
- c. **10<sup>th</sup> Engineer (70 acre) site:** Team 1 and 3 continued intrusive operations on the site. Next week, some grids will be ready for the final QC checks.
- d. **Dog Kennel (10 acre) site:** N/A

Demo Operations: N/A

2. Special Inspections: N/A

3. Follow-Up Inspections: N/A

4. QC Activities at the HQ Building Site: None.

Total Loader Buckets	Cubic Yards Screened Today	Total Cubic Yards Screened
		13001

5. QC Activities at the South Pond Site: The QC inspector was Al Smith.

Total Loader Buckets	Cubic Yards Screened Today	Total Cubic Yards Screened
966 Cats – 266	1330	42145.3

6. QC Activities at the 10<sup>th</sup> Engineer Site: None.

Total Grids Swept Today	Grids Passed QC	Grids Failed QC	Total Grids Finished


7. QC Activities at the Dog Kennel Site: None.

Total Grids Swept Today	Grids Passed QC	Grids Failed QC	Total Grids Finished



---

**Contractor Certification:** On behalf of the Contractor, I certify that this report is complete and correct. The equipment and materials used, and work performed during this reporting period is in compliance with the Work Plan to the best of my knowledge, except as noted in this report.




**James R. Jepson**  
UXO Quality Control Manager



**Alfred A. Smith**  
UXO Quality Control

**Acknowledged and Concur:**



**Thomas L. Bagby**  
Site Manager

# Quality Control Daily Report

Name/Location of Work Area: Fort Stewart, Georgia

**1. Work Performed Today:**

- a. **HQ Building site:** This area has been completed.
- b. **South Pond site:** Team 2 continued screening the dirt pile with two 966 loaders and a D6 dozer. A large number of hot rocks on the east end are continuing to slow the clearance down.
- c. **10<sup>th</sup> Engineer (70 acre) site:** Team 1 and 3 continued intrusive operations on the site. Some grids are ready for the final QC checks.
- d. **Dog Kennel (10 acre) site:** N/A

**Demo Operations:** N/A

**2. Special Inspections:** N/A

**3. Follow-Up Inspections:** N/A

**4. QC Activities at the HQ Building Site:** None.

Total Loader Buckets	Cubic Yards Screened Today	Total Cubic Yards Screened
		13001

**5. QC Activities at the South Pond Site:** The QC inspectors were James Jepson and Al Smith.

Total Loader Buckets	Cubic Yards Screened Today	Total Cubic Yards Screened
966 Cats – 270	1350	43495.3

**6. QC Activities at the 10<sup>th</sup> Engineer Site:** None.


Total Grids Swept Today	Grids Passed QC	Grids Failed QC	Total Grids Finished

**7. QC Activities at the Dog Kennel Site:** None.

Total Grids Swept Today	Grids Passed QC	Grids Failed QC	Total Grids Finished

---

**Contractor Certification:** On behalf of the Contractor, I certify that this report is complete and correct. The equipment and materials used, and work performed during this reporting period is in compliance with the Work Plan to the best of my knowledge, except as noted in this report.



---


James R. Jepson  
UXO Quality Control Manager



---

Alfred A. Smith  
UXO Quality Control

**Acknowledged and Concur:**



---

Thomas L. Bagby  
Site Manager



# Quality Control Daily Report

Name/Location of Work Area: Fort Stewart, Georgia

**1. Work Performed Today:**

- a. **HQ Building site:** This area has been completed.
- b. **South Pond site:** Team 2 continued screening the dirt pile with two 966 loaders and a D6 dozer. They are almost done with this site.
- c. **10<sup>th</sup> Engineer (70 acre) site:** Team 1 and 3 continued intrusive operations on the site.
- d. **Dog Kennel (10 acre) site:** N/A

Demo Operations: N/A

**2. Special Inspections:** N/A

**3. Follow-Up Inspections:** N/A

**4. QC Activities at the HQ Building Site:** None.

Total Loader Buckets	Cubic Yards Screened Today	Total Cubic Yards Screened
		13001

**5. QC Activities at the South Pond Site:** The QC inspector was Al Smith.

Total Loader Buckets	Cubic Yards Screened Today	Total Cubic Yards Screened
966 Cats – 343	1715	45210.3

**6. QC Activities at the 10<sup>th</sup> Engineer Site:** The QC inspector was James Jepson. The QC check was done concurrently with the C.O.E. Specialist Mr Brewer.

Total Grids Swept Today	Grids Passed QC	Grids Failed QC	Total Grids Finished
	13		13

**7. QC Activities at the Dog Kennel Site:** None.

Total Grids Swept Today	Grids Passed QC	Grids Failed QC	Total Grids Finished

---

**Contractor Certification:** On behalf of the Contractor, I certify that this report is complete and correct. The equipment and materials used, and work performed during this reporting period is in compliance with the Work Plan to the best of my knowledge, except as noted in this report.




James R. Jepson  
UXO Quality Control Manager



Alfred A. Smith  
UXO Quality Control

**Acknowledged and Concur:**



Thomas L. Bagby  
Site Manager



# Quality Control Daily Report

Name/Location of Work Area: Fort Stewart, Georgia

**1. Work Performed Today:**

- a. **HQ Building site:** This area has been completed.
- b. **South Pond site:** Team 2 finished screening the dirt pile with two 966 loaders and a D6 dozer. With concurrence from the COE Representative Mr. Brewer, a section of the southwest area that was about 1 foot over grade was surface swept with schonstadt's and then moved to the clean pile with the D6 dozer. This area had about 500 cubic yards of material left in it. Team 2 swept the area for the final time and the area passed the final QA/QC checks. This area is complete.
- c. **10<sup>th</sup> Engineer (70 acre) site:** Team 1 and 3 continued intrusive operations on the site. Team 2 started operations here after finishing the South Pond site.
- d. **Dog Kennel (10 acre) site:** N/A

Demo Operations: N/A

2. Special Inspections: N/A

3. Follow-Up Inspections: N/A

4. QC Activities at the HQ Building Site: None.

Total Loader Buckets	Cubic Yards Screened Today	Total Cubic Yards Screened
		13001

5. QC Activities at the South Pond Site: The QC inspector was Al Smith.

Total Loader Buckets	Cubic Yards Screened Today	Total Cubic Yards Screened
966 Cats – 99	Loader-495, Dozer-500	46205.3

6. QC Activities at the 10<sup>th</sup> Engineer Site: The QC inspector was James Jepson.


Total Grids Swept Today	Grids Passed QC	Grids Failed QC	Total Grids Finished
			13

7. QC Activities at the Dog Kennel Site: None.

Total Grids Swept Today	Grids Passed QC	Grids Failed QC	Total Grids Finished



**Contractor Certification:** On behalf of the Contractor, I certify that this report is complete and correct. The equipment and materials used, and work performed during this reporting period is in compliance with the Work Plan to the best of my knowledge, except as noted in this report.

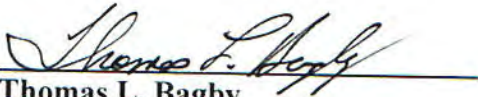


James R. Jepson  
UXO Quality Control Manager



Alfred A. Smith  
UXO Quality Control

**Acknowledged and Concur:**



Thomas L. Bagby  
Site Manager

## Quality Control Daily Report

Name/Location of Work Area: Fort Stewart, Georgia

**1. Work Performed Today:**

- a. **HQ Building site:** This area has been completed.
- b. **South Pond site:** This area has been completed.
- c. **10<sup>th</sup> Engineer (70 acre) site:** Teams; 1, 2 and 3 continued intrusive operations on the site.
- d. **Dog Kennel (10 acre) site:** N/A

**Demo Operations:** N/A

**2. Special Inspections:** N/A

**3. Follow-Up Inspections:** N/A

**4. QC Activities at the HQ Building Site:** None.

Total Loader Buckets	Cubic Yards Screened Today	Total Cubic Yards Screened
		13001

**5. QC Activities at the South Pond Site:** None.

Total Loader Buckets	Cubic Yards Screened Today	Total Cubic Yards Screened
		46205.3

**6. QC Activities at the 10<sup>th</sup> Engineer Site:** The QC inspector was James Jepson. The QC check was done concurrently with the C.O.E. Specialist Mr. Brewer.


Total Grids Swept Today	Grids Passed QC	Grids Failed QC	Total Grids Finished
	17		30

**7. QC Activities at the Dog Kennel Site:** None.

Total Grids Swept Today	Grids Passed QC	Grids Failed QC	Total Grids Finished


---

**Contractor Certification:** On behalf of the Contractor, I certify that this report is complete and correct. The equipment and materials used, and work performed during this reporting period is in compliance with the Work Plan to the best of my knowledge, except as noted in this report.



**James R. Jepson**  
**UXO Quality Control Manager**

**Acknowledged and Concur:**



**Thomas L. Bagby**  
**Site Manager**



**DAILY REPORT**

04/21/2011, Thursday

**Weather:** Sunny Temperatures: Low: 61 High: 86 Wind: NE 10 mph

**PRESENT ONSITE:**

<b>Personnel</b>	<b>Title</b>	<b>Employer</b>
Benjamin Leon-Guerrero	Site Manager	BSEN
Thomas L. Bagby	UXO Tech III	BSEN
Paul Bechtel	SUXOS	BSEN
Bruce Sweeney	UXOSO	BSEN
Jim Jepson	UXOQC	BSEN
Al Smith	UXO Tech III	BSEN
Kevin Kirby	UXO Tech II/Recorder	BSEN
Rodger Topham	TL1 UXO Tech III	BSEN
Martin Guzman	TL2 UXO Tech III	BSEN
Shawn Meek	TL3 UXO Tech III	BSEN
Ace Redhair	UXO Tech II	BSEN
Nicolas Clark	UXO Tech II	BSEN
Rick Garrison	UXO Tech II/Operator	BSEN
Robert Sargent	UXO Tech I	BSEN
Steven Mitchell	UXO Tech I	BSEN
Chuck Cowan	UXO Tech I	BSEN
Robert Bohannon	Operator	BSEN
Martin Johnson	Operator	BSEN

**DAILY ACTIVITIES:**

**Tailgate meeting:** General Safety, proper PPE, additional safety concerns.

**Work Accomplished:**

- **10th Battalion Site:** Began sweep of the site so that brush clearing procedures can begin. No substantial amounts of material were discovered during the sweep. We expect to have the brush clearing begin on Monday the 25th of April.
- **HHQ Site:** An initial sweep with schonsted's was performed with all hits being marked with paint; no intrusive digging has taken place. It is now prepared for initial intrusion with heavy equipment.



## DAILY REPORT

04/21/2011, Thursday

---

### General Notes / Comments / Lessons Learned:

- A local contractor came into the South Pond site and retrieved a bucket of dirt from one of the stockpiles. He was immediately stopped and made to dump the dirt back in the same location it was retrieved from. Paul Green was contacted and told of the incident. The piles have since been cordoned off with flagging ribbon and stakes.

### Unexploded Ordnance Found:

- None

### Site Visitors:

- None

### Man-Hours:

<b>Daily</b>	<b>180</b>
<b>Monthly (April)</b>	<b>340</b>
<b>Total to Date</b>	<b>340</b>



**DAILY REPORT**

04/21/2011, Thursday

**Production:**

Description	Quantity to Complete	Units	Daily	Monthly	Total Complete	% Complete to Date	Note
<b>HHQ Site</b>							
Cubic Yards	12,000	CuYds					
MD (Estimated)		lbs.					
MEC Discovered		Ea					
MEC Destroyed		Ea					
<b>South Ponds Site</b>							
Cubic Yards	25,000	CuYds					
MD(Estimated)		lbs.					
MEC Discovered		Ea					
MEC Destroyed		Ea					
<b>10th Eng 70 Acres Site</b>							
Surface Clearance	67.9	Acres	16.4				
Brush Clearance		Acres					
Sub-Surface Clearance		Acres					
Target Debris (Estimated)		lbs.					
MD (Estimated)		lbs.					
MEC Discovered/Destroyed		Ea					
<b>Dog Kennel 10 Acres</b>							
Surface Clearance		Acres					
Brush Clearance		Acres					
Sub-Surface Clearance		Acres					
Target Debris (Estimated)		lbs.					
MD (Estimated)		lbs.					
MEC Discovered/Destroyed		Ea					



**DAILY REPORT**

04/21/2011, Thursday

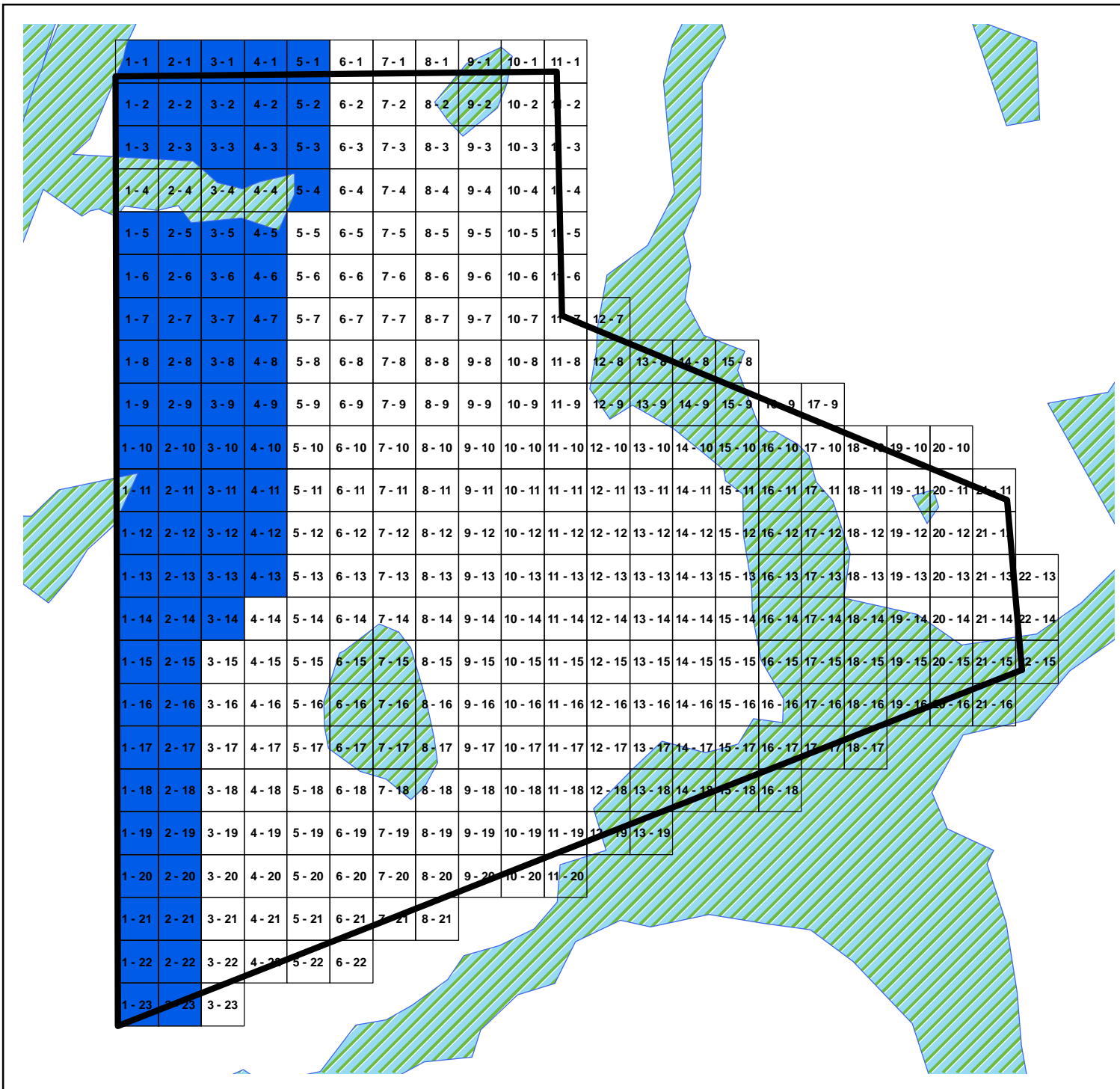
---









HHQ Site initial visit.



10th Eng 70 acres site surface sweep.



**Legend**

-  Clearance Area
-  100x100 ft grid
-  Wetland Delineations
- 100x100 ft grid**
- completed**
-  Surface Clearance
-  Brush Removal
-  Sub-Surface Clearance

Coordinate System: NAD 1983 StatePlane Georgia East FIPS 1001 Feet  
 Projection: Transverse Mercator  
 Datum: North American 1983  
 False Easting: 656,166.6667  
 False Northing: 0.0000  
 Central Meridian: -82.1667  
 Scale Factor: 0.9999  
 Latitude Of Origin: 30.0000  
 Units: Foot US

**Clearance grid for the 10th Engineers Battalion site**


**67.9 Acres**



4300 B Street Suite 402  
 Anchorage, Alaska  
 99503

Date: 21 April 2011  
 Revision: 1  
 File Name:  
 Delivery Order #-DO-0004  
 Contract Number-W912DR-10-D-0011

**Figure 1**







**DAILY REPORT**

04/22/2011, Friday

**Weather:** Sunny Temperatures: Low: 63 High: 84 Wind: NE 7 mph

**PRESENT ONSITE:**

<b>Personnel</b>	<b>Title</b>	<b>Employer</b>
Benjamin Leon-Guerrero	Site Manager	BSEN
Thomas L. Bagby	UXO Tech III	BSEN
Paul Bechtel	SUXOS	BSEN
Bruce Sweeney	UXOSO	BSEN
Jim Jepson	UXOQC	BSEN
Al Smith	UXO Tech III	BSEN
Kevin Kirby	UXO Tech II/Recorder	BSEN
Rodger Topham	TL1 UXO Tech III	BSEN
Martin Guzman	TL2 UXO Tech III	BSEN
Shawn Meek	TL3 UXO Tech III	BSEN
Ace Redhair	UXO Tech II	BSEN
Nicolas Clark	UXO Tech II	BSEN
Rick Garrison	UXO Tech II/Operator	BSEN
Robert Sargent	UXO Tech I	BSEN
Chuck Cowan	UXO Tech I	BSEN
Kimberly Ellington	UXO Tech I	BSEN
Robert Bohannon	Operator	BSEN
Martin Johnson	Operator	BSEN

**DAILY ACTIVITIES:**

**Tailgate meeting:** General Safety issues were discussed, proper hydration, PPE for work around heavy equipment.

**Work Accomplished:**

- **10th Battalion Site:** Continued sweep of the site several drone planes discovered during the sweep which will be removed at a later date.
- **HHQ Site:** Intrusive digging has begun. There are heavy amounts of dust being kicked up in the area due to the heavy equipment use. We will use the 2000 gallon water truck to disperse the dust.





## DAILY REPORT

04/22/2011, Friday

---

### General Notes / Comments / Lessons Learned:

- CAT 966H front end loader and 2000 gallon water truck arrived on site.

### Unexploded Ordnance Found:

- None

### Site Visitors:

- None

### Man-Hours:

<b>Daily</b>	<b>180</b>
<b>Monthly (April)</b>	<b>520</b>
<b>Total to Date</b>	<b>520</b>



**DAILY REPORT**

04/22/2011, Friday

**Production:**

Description	Quantity to Complete	Units	Daily	Monthly	Total Complete	% Complete to Date	Note
<b>HHQ Site</b>							3 - M2 (BAT) located on surface before operations began.
Cubic Yards	12,000	cys	466.5	466.5	466.5	3.8%	
MD (Estimated)		lbs.					
MEC Discovered		Ea					
MEC Destroyed		Ea					
<b>South Ponds Site</b>	Quantity to complete	Units	Daily	Monthly	Total complete	% Complete to Date	Note
Cubic Yards	25,000	cys					
MD(Estimated)		lbs.					
MEC Discovered		Ea					
MEC Destroyed		Ea					
<b>10th Eng 70 Acres Site</b>	Quantity to complete	Units	Daily	Monthly	Total complete	% Complete to Date	Note
Surface Clearance	67.9	Acres	16.7	33.1	33.1	49%	
Brush Clearance		Acres					
Sub-Surface Clearance		Acres					
Target Debris (Estimated)		lbs.					
MD (Estimated)		lbs.					
MEC Discovered/Destroyed		Ea					
<b>Dog Kennel 10 Acres</b>	Quantity to complete	Units	Daily		Total complete	% Complete to Date	Note
Surface Clearance	9.9	Acres					
Brush Clearance		Acres					
Sub-Surface Clearance		Acres					
Target Debris (Estimated)		lbs.					
MD (Estimated)		lbs.					
MEC Discovered/Destroyed		Ea					

**DAILY REPORT**

04/22/2011, Friday

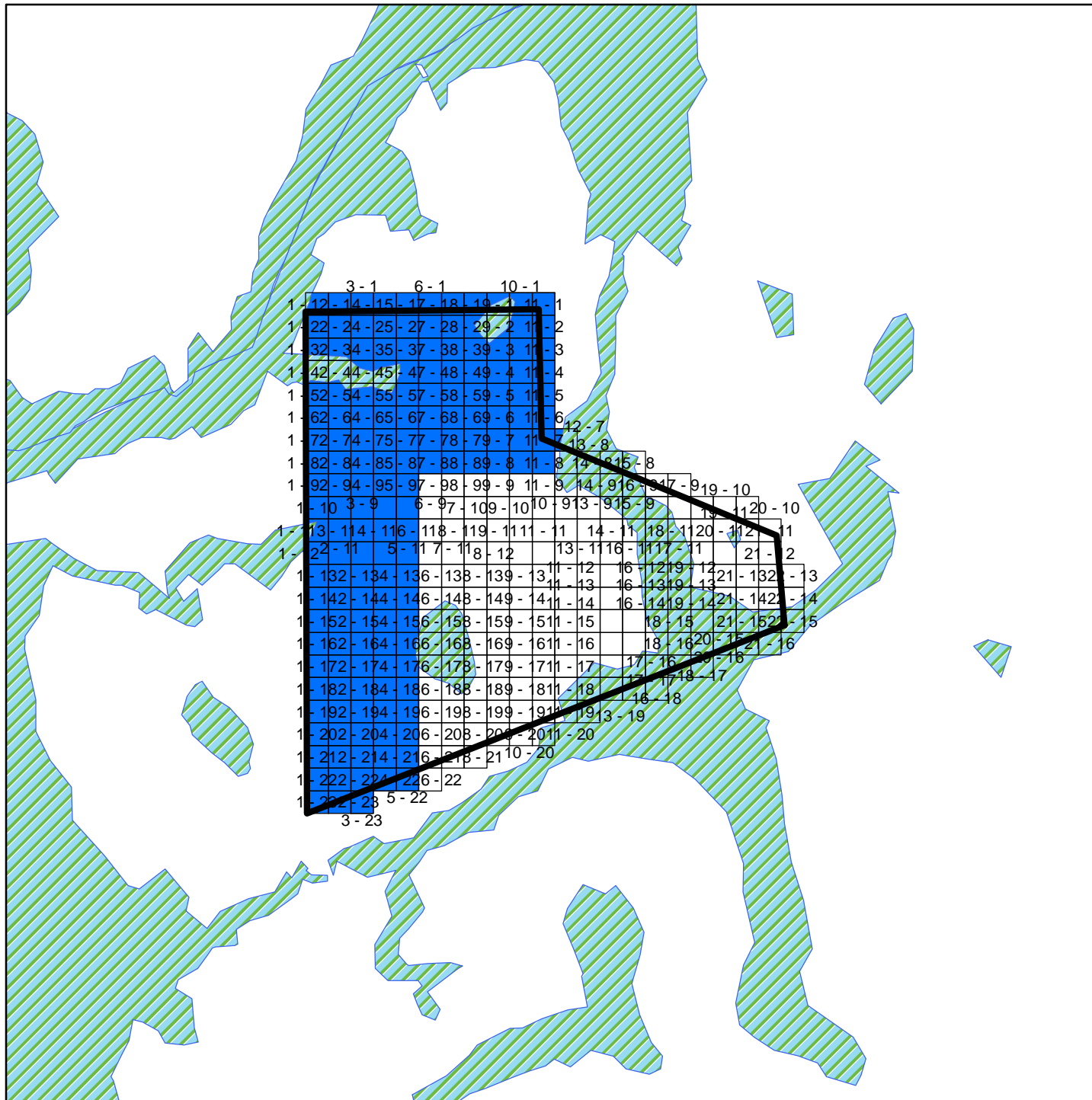


3 - M2 (BAT) Deliver by USACOE









Working HHQ soil pile





### Legend

-  Clearance Area
-  100 X 100 Grids
-  Wetlands
-  Surface Clearance
-  Brush Removal
-  Sub-Surface Clearance



Coordinate System: NAD 1983 StatePlane Georgia East FIPS 1001 Feet  
 Projection: Transverse Mercator  
 Datum: North American 1983  
 False Easting: 656,166.6667  
 False Northing: 0.0000  
 Central Meridian: -82.1667  
 Scale Factor: 0.9999  
 Latitude Of Origin: 30.0000  
 Units: Foot US

**Clearance grid for the 10th  
Engineers Battalion Site**

**67.95 Acres**

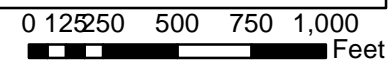
---

4300 B Suite 402  
Anchorage, Alaska  
99503

---

Date: 22 April 2011  
 Revision:  
 File Name: 22 April Surface Clearance  
 Delivery Order # D0-0004  
 Contract Number W912DR-10-D-0011-0004

Figure  
1





**DAILY REPORT**

04/23/2011, Saturday

**Weather:** Sunny Temperatures: Low: 63 High: 84 Wind: N 8 mph

**PRESENT ONSITE:**

<b>Personnel</b>	<b>Title</b>	<b>Employer</b>
Benjamin Leon-Guerrero	Site Manager	BSEN
Thomas L. Bagby	UXO Tech III	BSEN
Paul Bechtel	SUXOS	BSEN
Bruce Sweeney	UXOSO	BSEN
Jim Jepson	UXOQC	BSEN
Al Smith	UXO Tech III	BSEN
Kevin Kirby	UXO Tech II/Recorder	BSEN
Rodger Topham	TL1 UXO Tech III	BSEN
Martin Guzman	TL2 UXO Tech III	BSEN
Shawn Meek	TL3 UXO Tech III	BSEN
Ace Redhair	UXO Tech II	BSEN
Nicolas Clark	UXO Tech II	BSEN
Rick Garrison	UXO Tech II/Operator	BSEN
Steven Mitchell	UXO Tech I	BSEN
Robert Sargent	UXO Tech I	BSEN
Chuck Cowan	UXO Tech I	BSEN
Kimberly Ellington	UXO Tech I	BSEN
Robert Bohannon	Operator	BSEN
Martin Johnson	Operator	BSEN

**DAILY ACTIVITIES:**

**Tailgate meeting:** PPE, snake chaps during sweep of the 10<sup>th</sup> Battalion Site, replace salts and electrolytes along with proper hydration.

**Work Accomplished:**

- **10th Battalion Site:** Sweep of the site is progressing. Over half of the surface sweep has been completed and we expect to begin grubbing operations on Monday the 25<sup>th</sup> of April.
- **HHQ Site:** Intrusive digging continues. Use of the 2000 gallon water truck is working well to keep down the dust in the area.



## DAILY REPORT

04/23/2011, Saturday

---

### General Notes / Comments / Lessons Learned:

- The woods are heavy with insects and snakes, the crew has been recommended to use insect repellent and snake chaps during the sweep.
- Office and tool room arrived on site.

### Unexploded Ordnance Found:

- None

### Site Visitors:

- None

### Man-Hours:

<b>Daily</b>	<b>190</b>
<b>Monthly (April)</b>	<b>710</b>
<b>Total to Date</b>	<b>710</b>





**DAILY REPORT**

04/23/2011, Saturday

**Production:**

Description	Quantity to Complete	Units	Daily	Monthly	Total Complete	% Complete to Date	Note
<b>HHQ Site</b>							
Cubic Yards	12,000	cys	1044.3	1510.8	1510.8	12.6%	4 M2 (BAT), 2 shrouds, and 70lbs of scrap discovered.
MD (Estimated)		lbs.					
MEC Discovered		Ea					
MEC Destroyed		Ea					
<b>South Ponds Site</b>							
Cubic Yards	25,000	cys					
MD (Estimated)		lbs.					
MEC Discovered		Ea					
MEC Destroyed		Ea					
<b>10th Eng 70 Acres Site</b>							
Surface Clearance	67.9	Acres	16.5	49.6	49.6	73%	
Brush Clearance		Acres					
Sub-Surface Clearance		Acres					
Target Debris (Estimated)		lbs.					
MD (Estimated)		lbs.					
MEC Discovered/Destroyed		Ea					
<b>Dog Kennel 10 Acres</b>							
Surface Clearance	9.9	Acres					
Brush Clearance		Acres					
Sub-Surface Clearance		Acres					
Target Debris (Estimated)		lbs.					
MD (Estimated)		lbs.					
MEC Discovered/Destroyed		Ea					

**DAILY REPORT**

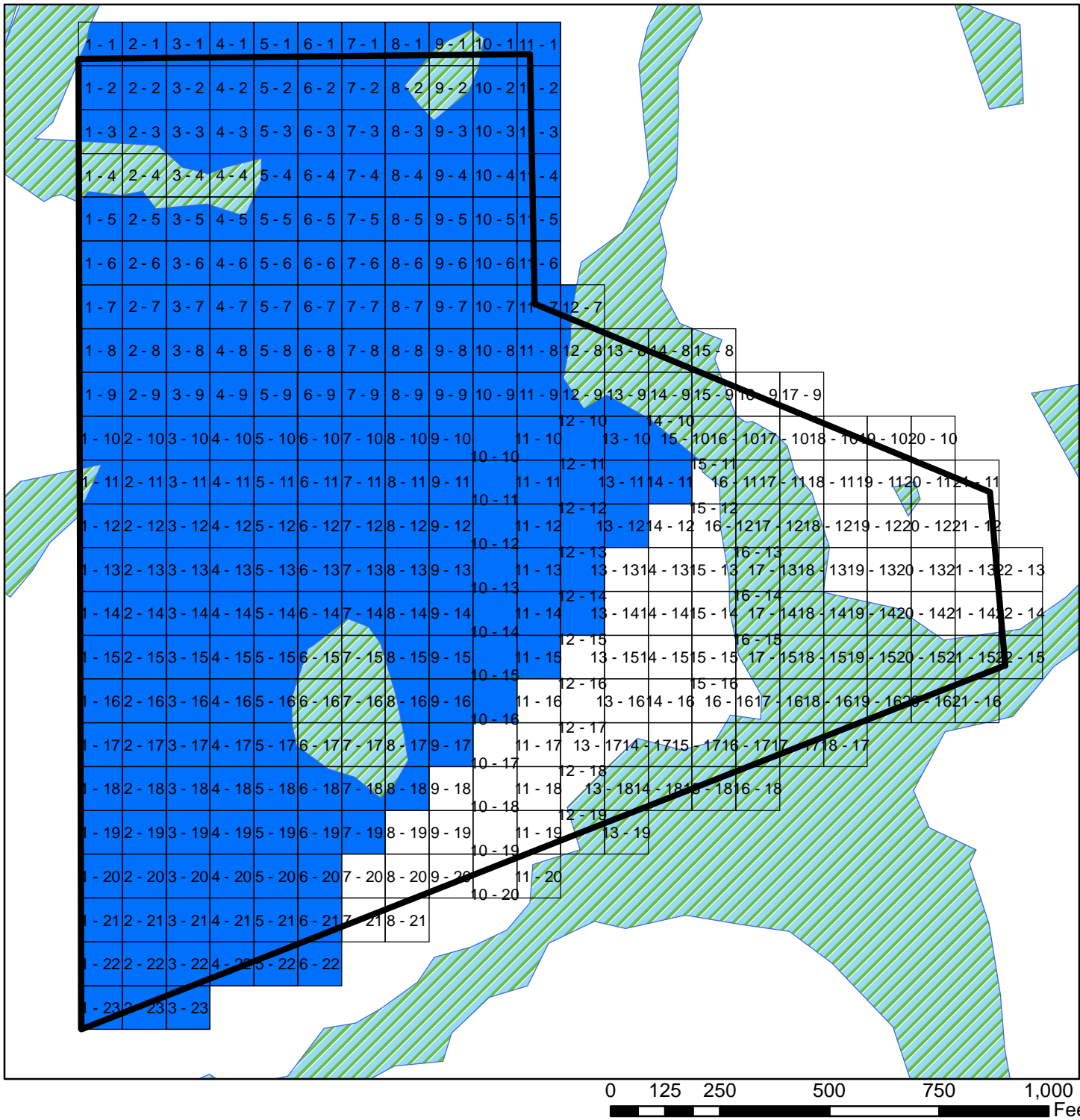
04/23/2011, Saturday









2000 Gallon water truck at HHQ site.



Discoveries from HHQ Site.



**Legend**

-  Clearance Area
-  100 X 100 Grids
-  Wetlands
-  Surface Clearance
-  Brush Removal
-  Sub-Surface Clearance



Coordinate System: NAD 1983 StatePlane Georgia East FIPS 1001 Feet  
 Projection: Transverse Mercator  
 Datum: North American 1983  
 False Easting: 656,166.6667  
 False Northing: 0.0000  
 Central Meridian: -82.1667  
 Scale Factor: 0.9999  
 Latitude Of Origin: 30.0000  
 Units: Foot US

**Clearance grid for the 10th Engineers Battalion Site**

67.95 Acres

4300 B Suite 402  
Anchorage, Alaska  
99503

Date: 23 April 2011  
 Revision:  
 File Name: 23 April Surface Clearance  
 Delivery Order # D0-0004  
 Contract Number W912DR-10-D-0011-0004



**DAILY REPORT**

04/25/2011, Monday

**Weather:** Sunny Temperatures: Low: 70 High: 84 Wind: NE 17 mph

**PRESENT ONSITE:**

<b>Personnel</b>	<b>Title</b>	<b>Employer</b>
Benjamin Leon-Guerrero	Site Manager	BSEN
Thomas L. Bagby	UXO Tech III	BSEN
Paul Bechtel	SUXOS	BSEN
Bruce Sweeney	UXOSO	BSEN
Jim Jepson	UXOQC	BSEN
Al Smith	UXOQC	BSEN
Kevin Kirby	UXO Tech II/Recorder	BSEN
Rodger Topham	TL1 UXO Tech III	BSEN
Martin Guzman	TL2 UXO Tech III	BSEN
Shawn Meek	TL3 UXO Tech III	BSEN
Ace Redhair	UXO Tech II	BSEN
Nicolas Clark	UXO Tech II	BSEN
Rick Garrison	UXO Tech II/Operator	BSEN
Steven Mitchell	UXO Tech I	BSEN
Robert Sargent	UXO Tech I	BSEN
Chuck Cowan	UXO Tech I	BSEN
Robert Bohannon	Operator	BSEN
Martin Johnson	Operator	BSEN

**DAILY ACTIVITIES:**

**Tailgate meeting:** Heavy equipment safety, UXO precautions, proper hydration.

**Work Accomplished:**

- **10th Battalion Site:** Completed the surface sweep of the area and have begun escorting the brush cutting crew as they begin their operations.
- **HHQ Site:** Intrusive digging continues, 1164.1 cys moved today.



**DAILY REPORT**

04/25/2011, Monday

---

**General Notes / Comments / Lessons Learned:**

- Digging was stopped for 20 minutes due to the discovery of a gas line pin flag the issue was addressed with the USACE and resolved that no utilities existed in the area.
- There was a ten minute safety stand down due to the discovery of a M2 BAT rocket motor discovered in a bucket by the onsite QC.

**Unexploded Ordnance Found:**

- None

**Site Visitors:**

- Representative from the resident engineer and the contractor for the HHQ building.

**Man-Hours:**

<b>Daily</b>	<b>180</b>
<b>Monthly (April)</b>	<b>890</b>
<b>Total to Date</b>	<b>890</b>



**DAILY REPORT**

04/25/2011, Monday

**Production:**

Description	Quantity to Complete	Units	Daily	Monthly	Total Complete	% Complete to Date	Note
<b>HHQ Site</b>							
Cubic Yards	12,000	cys	1164.1	2674.9	2674.9	22%	.
MD (Estimated)		lbs.	80	110	110		8 M2 (BAT), 3 shrouds discovered
MEC Discovered		Ea					
MEC Destroyed		Ea					
Construction Debris		Lbs.	30	100	100		
<b>South Ponds Site</b>							
Cubic Yards	25,000	cys					
MD(Estimated)		lbs.					
MEC Discovered		Ea					
MEC Destroyed		Ea					
<b>10th Eng 70 Acres Site</b>							
Surface Clearance	67.9	Acres	18.3	67.9	67.9	100%	
Brush Clearance	67.9	Acres	6.6	6.6	6.6	9.7%	
Sub-Surface Clearance		Acres					
Target Debris (Estimated)		lbs.					
MD (Estimated)		lbs.					
MEC Discovered/Destroyed		Ea					
<b>Dog Kennel 10 Acres</b>							
Surface Clearance	9.9	Acres					
Brush Clearance		Acres					
Sub-Surface Clearance		Acres					
Target Debris (Estimated)		lbs.					
MD (Estimated)		lbs.					
MEC Discovered/Destroyed		Ea					



**DAILY REPORT**

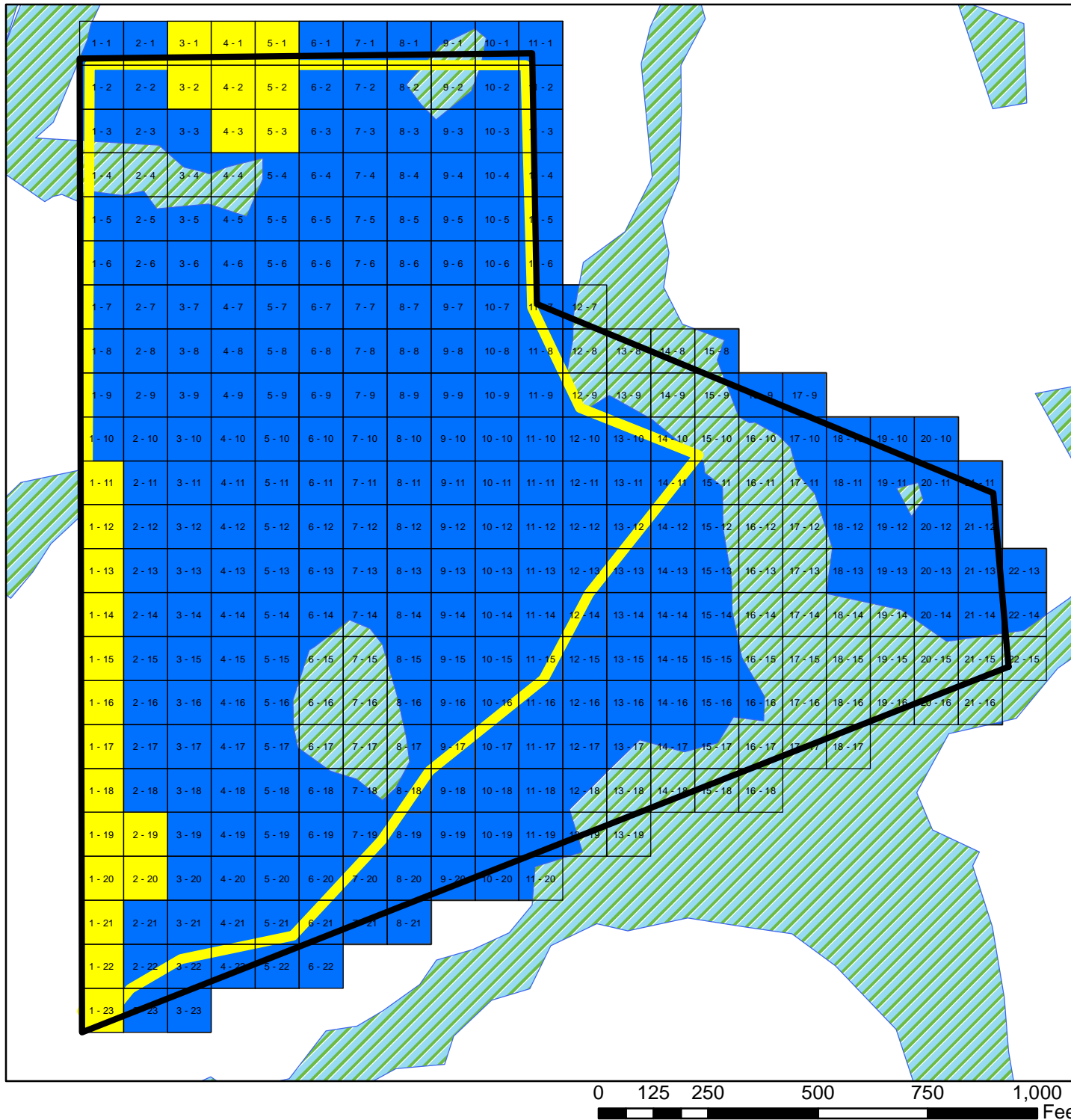
04/25/2011, Monday










Construction recovered from HHQ site.

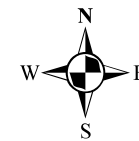


Brush cutter equipment.



### Legend

-  Clearance Area
-  100 X 100 Grids
-  Wetlands
-  Surface Clearance
-  Brush Removal
-  Sub-Surface Clearance
-  Perimeter and road brush Removal



Coordinate System: NAD 1983 StatePlane Georgia East FIPS 1001 Feet  
 Projection: Transverse Mercator  
 Datum: North American 1983  
 False Easting: 656,166.6667  
 False Northing: 0.0000  
 Central Meridian: -82.1667  
 Scale Factor: 0.9999  
 Latitude Of Origin: 30.0000  
 Units: Foot US

**Clearance grid for the 10th  
Engineers Battalion Site**

67.95 Acres

---

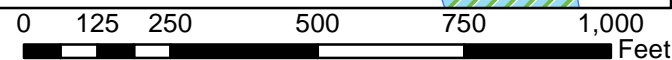


4300 B Suite 402  
Anchorage, Alaska  
99503

---

Date: 25 April 2011  
 Revision:  
 File Name: 25 April Surface Clearance  
 Delivery Order # D0-0004  
 Contract Number W912DR-10-D-0011-0004

Figure  
1



**DAILY REPORT**

04/26/2011, Tuesday

**Weather:** Scattered thunder showers: Low: 70 High: 84 Wind: SE 10 mph

**PRESENT ONSITE:**

<b>Personnel</b>	<b>Title</b>	<b>Employer</b>
Benjamin Leon-Guerrero	Site Manager	BSEN
Thomas L. Bagby	UXO Tech III	BSEN
Paul Bechtel	SUXOS	BSEN
Bruce Sweeney	UXOSO	BSEN
Jim Jepson	UXOQC	BSEN
Al Smith	UXOQC	BSEN
Kevin Kirby	UXO Tech II/Recorder	BSEN
Rodger Topham	TL1 UXO Tech III	BSEN
Martin Guzman	TL2 UXO Tech III	BSEN
Shawn Meek	TL3 UXO Tech III	BSEN
Ace Redhair	UXO Tech II	BSEN
Nicolas Clark	UXO Tech II	BSEN
Rick Garrison	UXO Tech II/Operator	BSEN
Steven Mitchell	UXO Tech I	BSEN
Robert Sargent	UXO Tech I	BSEN
Chuck Cowan	UXO Tech I	BSEN
Robert Bohannon	Operator	BSEN
Martin Johnson	Operator	BSEN

**DAILY ACTIVITIES:**

**Tailgate meeting:** Brush cutting precautions, hydration, biological hazards, and HAZCOM standard.

**Work Accomplished:**

- **10th Eng 70 Acres Site:** Continued grubbing operations with 4.6 acres of area covered.
- **HHQ Site:** Intrusive digging continues, 630.5 cys moved today.
- **Dog Kennel 10 Acres:** Began and completed the surface sweep of the area which is now ready for grubbing operations.
- **Office Location:** Relocated the schonstedt test grid to behind the office location.





## DAILY REPORT

04/26/2011, Tuesday

---

### General Notes / Comments / Lessons Learned:

- Arrival of two additional 966H CAT front end loaders.
- Two hours of production delay due to lightning.

### Unexploded Ordnance Found:

- None.

### Site Visitors:

- None.

### Man-Hours:

<b>Daily</b>	<b>178</b>
<b>Monthly (April)</b>	<b>1068</b>
<b>Total to Date</b>	<b>1068</b>



**DAILY REPORT**

04/26/2011, Tuesday

**Production:**

Description	Quantity to Complete	Units	Daily	Monthly	Total Complete	% Complete to Date	Note
<b>HHQ Site</b>							
Cubic Yards	12,000	cys	630.5	3305.4	3305.4	28%	.
MD (Estimated)		lbs.	150	260	260		6 M2 (BAT), 1 shroud discovered
MEC Discovered		Ea					
MEC Destroyed		Ea					
Construction Debris		lbs.	10	110	110		
<b>South Ponds Site</b>							
Cubic Yards	25,000	cys					
MD(Estimated)		lbs.					
MEC Discovered		Ea					
MEC Destroyed		Ea					
Construction Debris		lbs					
<b>10th Eng 70 Acres Site</b>							
Surface Clearance	67.9	Acres	0	67.9	67.9	100%	Complete
Brush Clearance	67.9	Acres	4.6	11.1	11.1	16%	
Sub-Surface Clearance		Acres					
Target Debris (Estimated)		lbs.					
MD (Estimated)		lbs.					
MEC Discovered/Destroyed		Ea					
<b>Dog Kennel 10 Acres</b>							
Surface Clearance	9.9	Acres	9.9	9.9	9.9	100	Complete
Brush Clearance		Acres					
Sub-Surface Clearance		Acres					
Target Debris (Estimated)		lbs.					
MD (Estimated)		lbs.					
MEC Discovered/Destroyed		Ea					

**DAILY REPORT**

04/26/2011, Tuesday

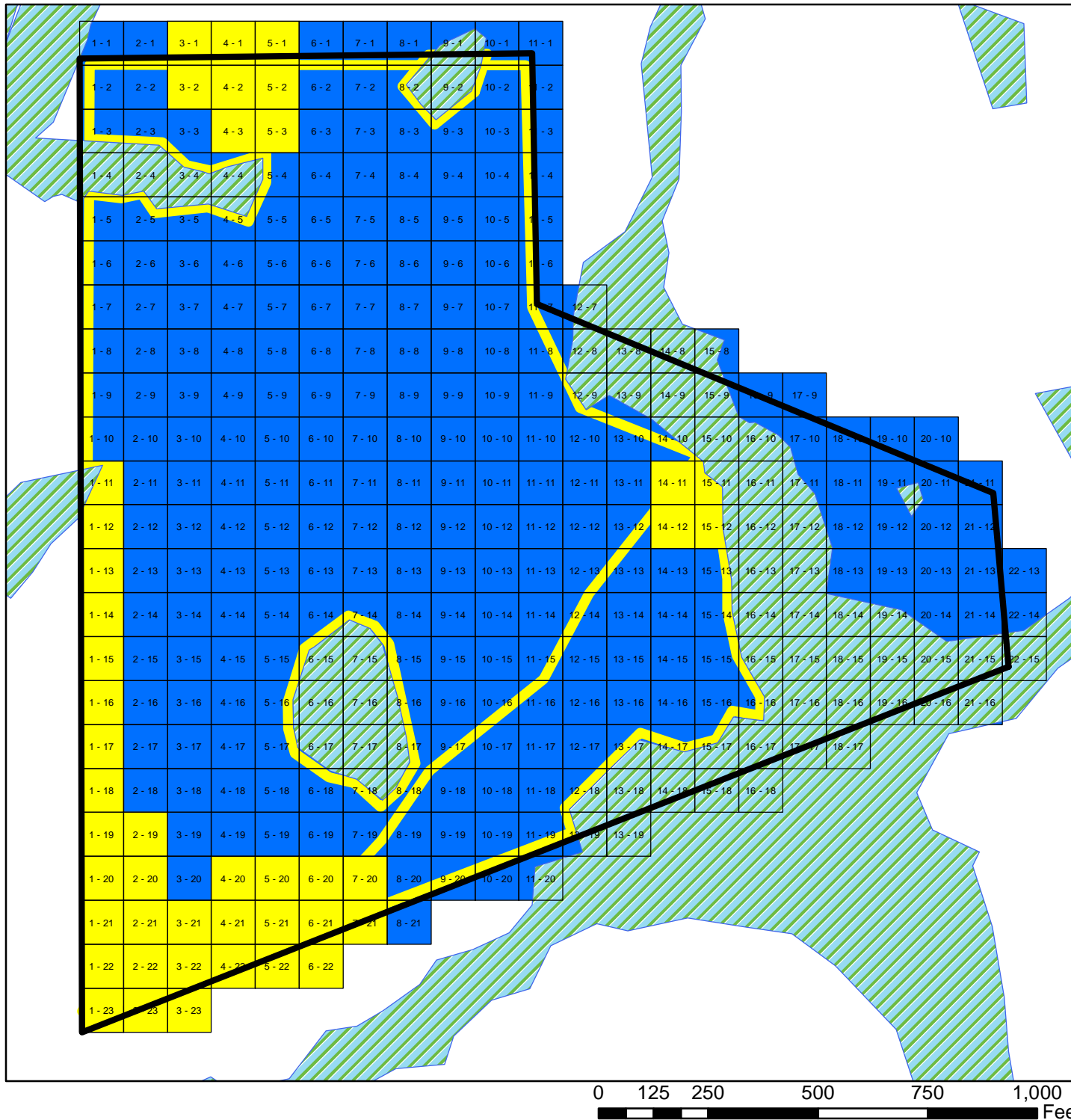


Installation of new schonstedt test grid.










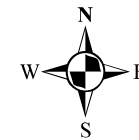
Grubbing procedure at 10th Eng 70 Acres Site.





### Legend

-  Clearance Area
-  100 X 100 Grids
-  Wetlands
-  Surface Clearance
-  Brush Removal
-  Sub-Surface Clearance
-  Perimeter and road brush Removal



Coordinate System: NAD 1983 StatePlane Georgia East FIPS 1001 Feet  
 Projection: Transverse Mercator  
 Datum: North American 1983  
 False Easting: 656,166.6667  
 False Northing: 0.0000  
 Central Meridian: -82.1667  
 Scale Factor: 0.9999  
 Latitude Of Origin: 30.0000  
 Units: Foot US

**Clearance grid for the 10th Engineers Battalion Site**

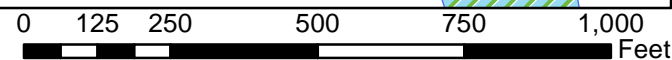
67.95 Acres

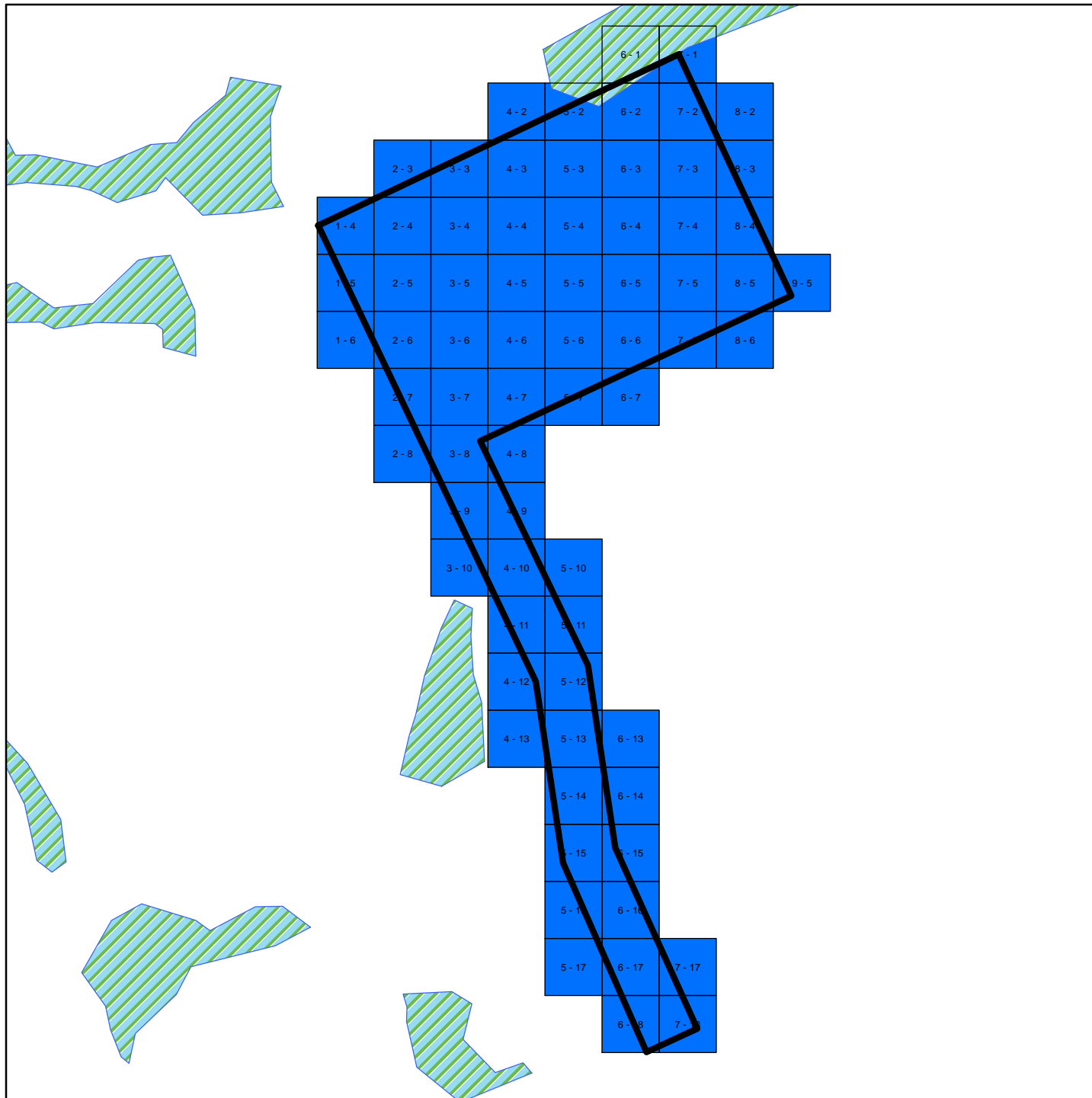


4300 B Suite 402  
Anchorage, Alaska  
99503







Date: 26 April 2011  
 Revision:  
 File Name: 26 April Surface Clearance  
 Delivery Order # D0-0004  
 Contract Number W912DR-10-D-0011-0004

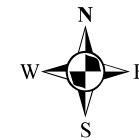
Figure  
1





### Legend

-  Clearance Area
-  100 X 100 Grids
-  Wetlands
-  Surface Clearance
-  Brush Removal
-  Sub-Surface Clearance



Coordinate System: NAD 1983 StatePlane Georgia East FIPS 1001 Feet  
 Projection: Transverse Mercator  
 Datum: North American 1983  
 False Easting: 656,166.6667  
 False Northing: 0.0000  
 Central Meridian: -82.1667  
 Scale Factor: 0.9999  
 Latitude Of Origin: 30.0000  
 Units: Foot US

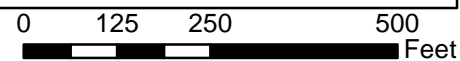
**Clearance grid for the Dog Kennel  
 10 Acres site**

9.86 Acres

 **4300 B Suite 402  
 Anchorage, Alaska  
 99503**

Date: 26 April 2011  
 Revision:  
 File Name: 26 April Surface Clearance  
 Delivery Order # D0-0004  
 Contract Number W912DR-10-D-0011-0004

Figure  
 1





**DAILY REPORT**

04/27/2011, Wednesday

**Weather:** Partly cloudy: Low: 72 High: 86 Wind: SE 19 mph

**PRESENT ONSITE:**

<b>Personnel</b>	<b>Title</b>	<b>Employer</b>
Benjamin Leon-Guerrero	Site Manager	BSEN
Thomas L. Bagby	UXO Tech III	BSEN
Paul Bechtel	SUXOS	BSEN
Bruce Sweeney	UXOSO	BSEN
Jim Jepson	UXOQC	BSEN
Al Smith	UXOQC	BSEN
Kevin Kirby	UXO Tech II/Recorder	BSEN
Rodger Topham	TL1 UXO Tech III	BSEN
Martin Guzman	TL2 UXO Tech III	BSEN
Shawn Meek	TL3 UXO Tech III	BSEN
Ace Redhair	UXO Tech II	BSEN
Nicolas Clark	UXO Tech II	BSEN
Rick Garrison	UXO Tech II/Operator	BSEN
Steven Mitchell	UXO Tech I	BSEN
Robert Sargent	UXO Tech I	BSEN
Chuck Cowan	UXO Tech I	BSEN
Robert Bohannon	Operator	BSEN
Martin Johnson	Operator	BSEN

**DAILY ACTIVITIES:**

**Tailgate meeting:** Vehicle inspections & safe operating, deadfall, and disposal of hazardous materials.

**Work Accomplished:**

- **HHQ Site:** Intrusive digging continues, with 1,335 cys moved today.
- **10th Eng 70 Acres Site:** Grubbing operations continues with 3.7 acres of area completed. One of the grubbing machines was down for a half day (5hrs) due to mechanical problems causing a delay in production.
- **South Ponds Site:** Intrusive digging has begun with one loader, 300 cys moved today.





## DAILY REPORT

04/27/2011, Wednesday

---

### General Notes / Comments / Lessons Learned:

- None.

### Unexploded Ordnance Found:

- None.

### Site Visitors:

- None.

### Man-Hours:

<b>Daily</b>	<b>180</b>
<b>Monthly (April)</b>	<b>1248</b>
<b>Total to Date</b>	<b>1248</b>



**DAILY REPORT**

04/27/2011, Wednesday

**Production:**

Description	Quantity to Complete	Units	Daily	Monthly	Total Complete	% Complete to Date	Note
<b>HHQ Site</b>							
Cubic Yards	12,000	cys	1335	4640.4	4640.4	39%	.
MD (Estimated)		lbs.	100	360	360		4 M2 (BAT) discovered
MEC Discovered		Ea					
MEC Destroyed		Ea					
Construction Debris		lbs.	80	190	190		
<b>South Ponds Site</b>							
Cubic Yards	25,000	cys	300	300	300	1%	
MD (Estimated)		lbs.	25	25	25		1 M2 (BAT), 4 shrouds discovered
MEC Discovered		Ea					
MEC Destroyed		Ea					
Construction Debris		lbs.	20	20	20		
<b>10th Eng 70 Acres Site</b>							
Surface Clearance	67.9	Acres	0	67.9	67.9	100%	Complete
Brush Clearance	67.9	Acres	3.7	14.8	14.8	22%	
Sub-Surface Clearance		Acres					
Target Debris (Estimated)		lbs.					
MD (Estimated)		lbs.					
MEC Discovered/Destroyed		Ea					
<b>Dog Kennel 10 Acres</b>							
Surface Clearance	9.9	Acres	9.9	9.9	9.9	100	Complete
Brush Clearance		Acres					
Sub-Surface Clearance		Acres					
Target Debris (Estimated)		lbs.					
MD (Estimated)		lbs.					
MEC Discovered/Destroyed		Ea					

**DAILY REPORT**

04/27/2011, Wednesday

---

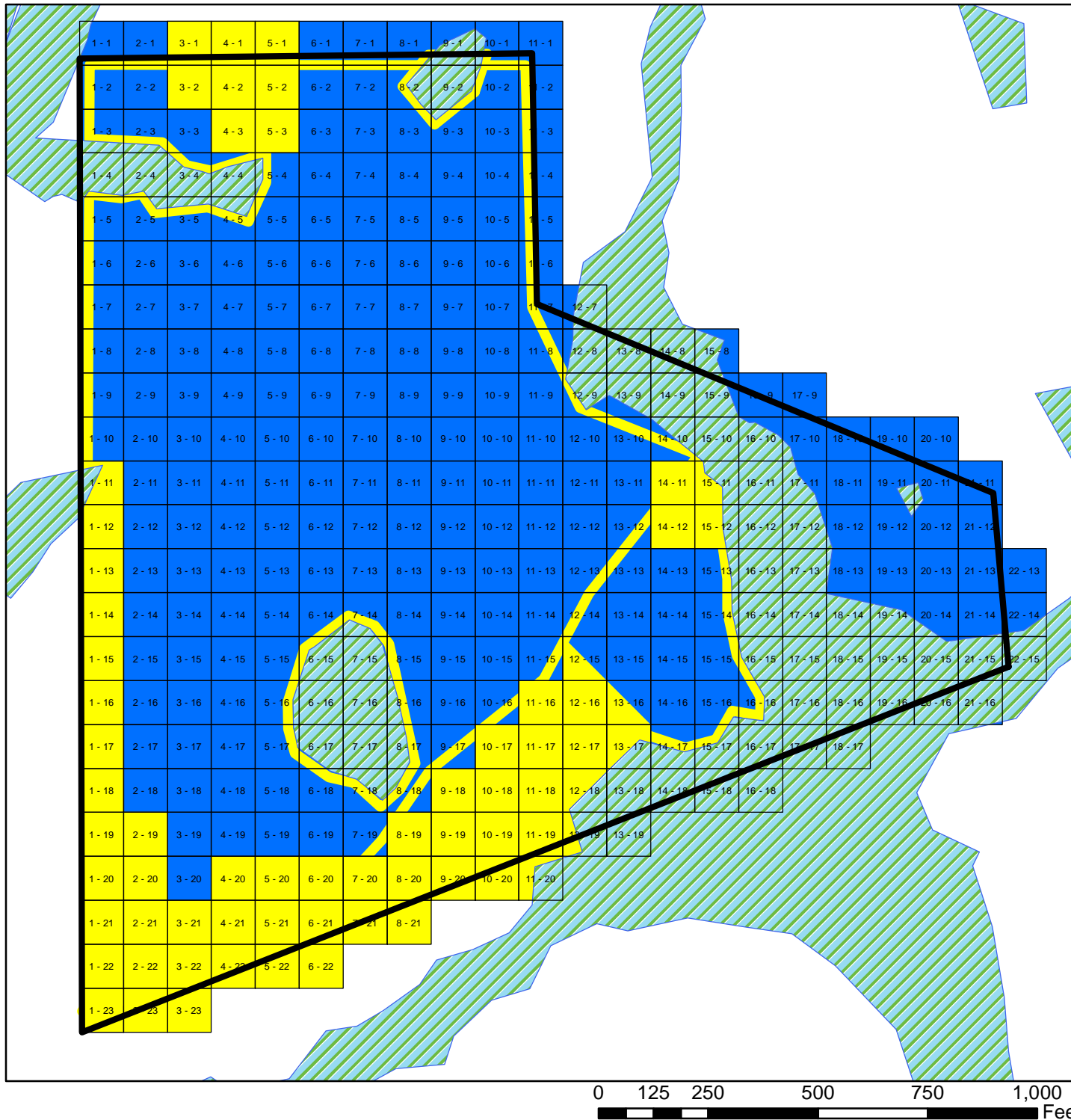


South Pond (before intrusive digging)










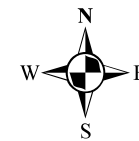
South Pond working soil pile





### Legend

-  Clearance Area
-  100 X 100 Grids
-  Wetlands
-  Surface Clearance
-  Brush Removal
-  Sub-Surface Clearance
-  Perimeter and road brush Removal



Coordinate System: NAD 1983 StatePlane Georgia East FIPS 1001 Feet  
 Projection: Transverse Mercator  
 Datum: North American 1983  
 False Easting: 656,166.6667  
 False Northing: 0.0000  
 Central Meridian: -82.1667  
 Scale Factor: 0.9999  
 Latitude Of Origin: 30.0000  
 Units: Foot US

**Clearance grid for the 10th  
Engineers Battalion Site**

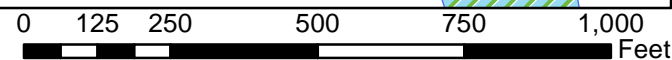
67.95 Acres



4300 B Suite 402  
Anchorage, Alaska  
99503

Date: 27 April 2011  
 Revision:  
 File Name: April 27 2011 10th Eng 70  
 Acres Site.pdf  
 Delivery Order # D0-0004  
 Contract Number W912DR-10-D-0011-  
 0004

Figure 1



**DAILY REPORT**

04/28/2011, Thursday

**Weather:** T-Showers: Low: 54 High: 84 Wind: NE 18 mph

**PRESENT ONSITE:**

<b>Personnel</b>	<b>Title</b>	<b>Employer</b>
Benjamin Leon-Guerrero	Site Manager	BSEN
Thomas L. Bagby	UXO Tech III	BSEN
Paul Bechtel	SUXOS	BSEN
Bruce Sweeney	UXOSO	BSEN
Jim Jepson	UXOQC	BSEN
Al Smith	UXOQC	BSEN
Kevin Kirby	UXO Tech II/Recorder	BSEN
Rodger Topham	TL1 UXO Tech III	BSEN
Martin Guzman	TL2 UXO Tech III	BSEN
Shawn Meek	TL3 UXO Tech III	BSEN
Ace Redhair	UXO Tech II	BSEN
Nicolas Clark	UXO Tech II	BSEN
Rick Garrison	UXO Tech II/Operator	BSEN
Joseph Mazerac	UXO Tech II	BSEN
Steven Mitchell	UXO Tech I	BSEN
Robert Sargent	UXO Tech I	BSEN
Chuck Cowan	UXO Tech I	BSEN
Robert Bohannon	Operator	BSEN
Martin Johnson	Operator	BSEN

**DAILY ACTIVITIES:**

**Tailgate meeting:** Heat stress, exclusion zone, personal hygiene.

**Work Accomplished:**

- **HHQ Site:** Intrusive digging continues, with 660 cys moved today.
- **10th Eng 70 Acres Site:** Grubbing operations continues with 3.5 acres of area completed. The placement of grid steaks has begun with 34 (100'X100') grids having been marked.
- **South Ponds Site:** Intrusive digging continued with one frontend loader, 105 cys moved today.



**DAILY REPORT**

04/28/2011, Thursday

---

**General Notes / Comments / Lessons Learned:**

- Day called at 13:00 hours due to lightning causing a four hour delay in production.

**Grid Stakes Placed:**

2-22, 2-21, 2-20, 2-19, 2-18, 2-17, 2-16, 2-15, 2-14, 2-13, 2-12, 2-11, 2-10, 3-22, 3-21, 3-20, 4-21, 4-20, 5-21, 5-20, 6-21, 6-20, 6-19, 7-20, 7-19, 8-20, 8-19, 8-18, 9-19, 9-18, 9-17, 10-19, 10-18, 10-17

**Unexploded Ordnance Found:**

- None.

**Site Visitors:**

- None.

**Man-Hours:**

<b>Daily</b>	<b>114</b>
<b>Monthly (April)</b>	<b>1362</b>
<b>Total to Date</b>	<b>1362</b>





**DAILY REPORT**

04/28/2011, Thursday

**Production:**

Description	Quantity to Complete	Units	Daily	Monthly	Total Complete	% Complete to Date	Note
<b>HHQ Site</b>							
Cubic Yards	12,000	cys	660	5300.4	5300.4	44%	.
MD (Estimated)		lbs.	50	410	410		2 M2 (BAT) discovered
MEC Discovered		Ea					
MEC Destroyed		Ea					
Construction Debris		lbs.	0	190	190		
<b>South Ponds Site</b>							
Cubic Yards	25,000	cys	105	405	405	2%	
MD(Estimated)		lbs.	20	45	45		
MEC Discovered		Ea					
MEC Destroyed		Ea					
Construction Debris		lbs	20	40	40		
<b>10th Eng 70 Acres Site</b>							
Surface Clearance	67.9	Acres	0	67.9	67.9	100%	Complete
Brush Clearance	67.9	Acres	3.5	18.3	18.3	27%	
Sub-Surface Clearance		Acres					
Target Debris (Estimated)		lbs.					
MD (Estimated)		lbs.					
MEC Discovered/Destroyed		Ea					
<b>Dog Kennel 10 Acres</b>							
Surface Clearance	9.9	Acres	9.9	9.9	9.9	100	Complete
Brush Clearance		Acres					
Sub-Surface Clearance		Acres					
Target Debris (Estimated)		lbs.					
MD (Estimated)		lbs.					
MEC Discovered/Destroyed		Ea					

**DAILY REPORT**

04/28/2011, Thursday

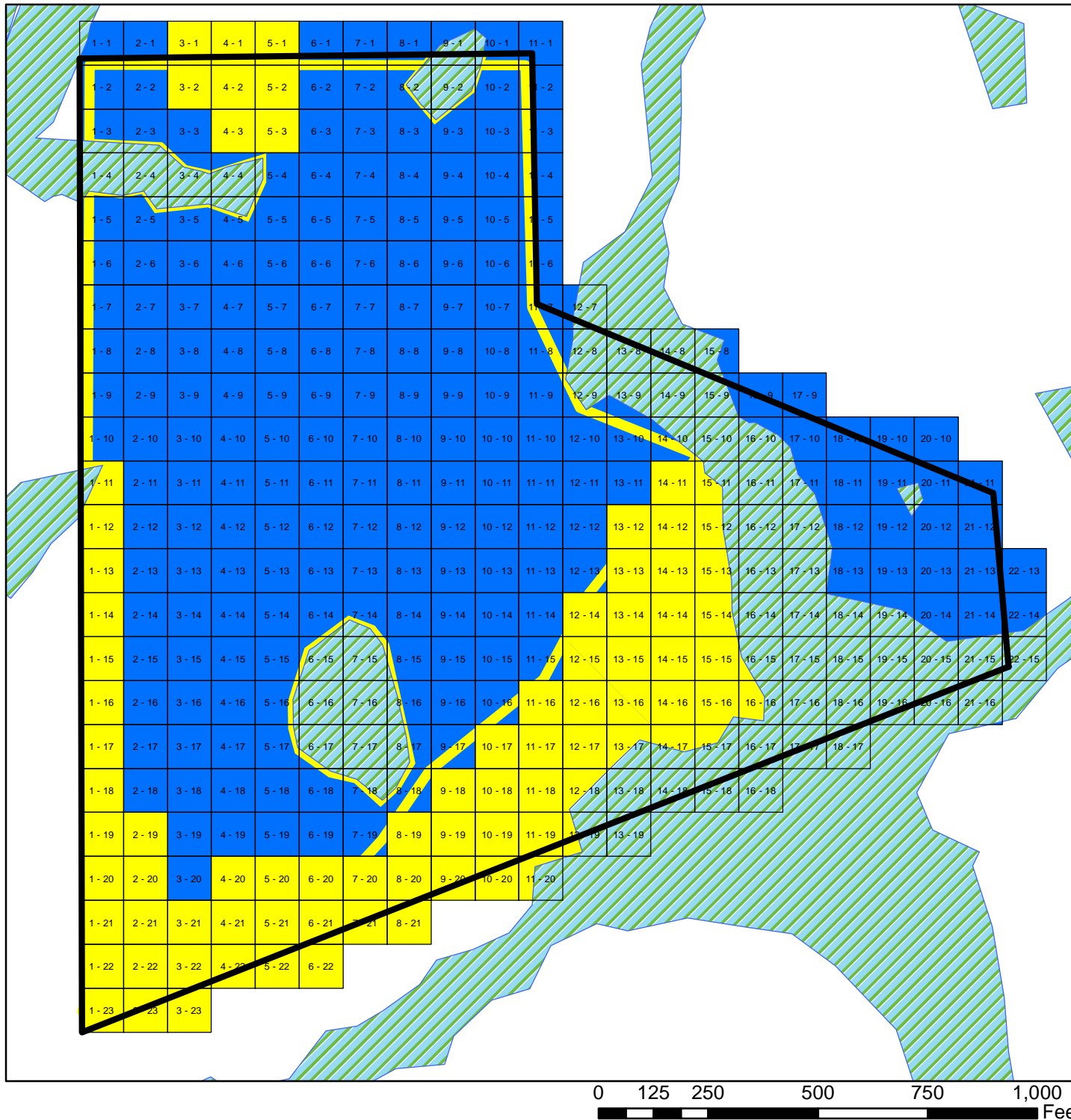
---










The 5300.4 cys of dirt moved at the HHQ site

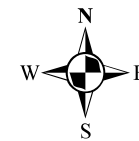


The 405 cys of dirt moved at the South Ponds site



### Legend

-  Clearance Area
-  100 X 100 Grids
-  Wetlands
-  Surface Clearance
-  Brush Removal
-  Sub-Surface Clearance
-  Perimeter and road brush Removal



Coordinate System: NAD 1983 StatePlane Georgia East FIPS 1001 Feet  
 Projection: Transverse Mercator  
 Datum: North American 1983  
 False Easting: 656,166.6667  
 False Northing: 0.0000  
 Central Meridian: -82.1667  
 Scale Factor: 0.9999  
 Latitude Of Origin: 30.0000  
 Units: Foot US

**Clearance grid for the 10th  
Engineers Battalion Site**

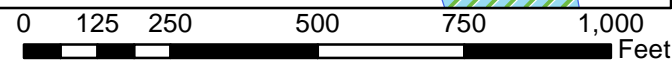
67.95 Acres



4300 B Suite 402  
Anchorage, Alaska  
99503

Date: 28 April 2011  
 Revision:  
 File Name: April 28 2011 10th Eng 70  
 Acres Site.pdf  
 Delivery Order # D0-0004  
 Contract Number W912DR-10-D-0011-  
 0004

Figure 1







**DAILY REPORT**

04/29/2011, Friday

**Weather:** Sunny: Low: 52 High: 82 Wind: South 11 mph

**PRESENT ONSITE:**

<b>Personnel</b>	<b>Title</b>	<b>Employer</b>
Benjamin Leon-Guerrero	Site Manager	BSEN
Thomas L. Bagby	SUXOS	BSEN
Bruce Sweeney	UXOSO	BSEN
Jim Jepson	UXOQC	BSEN
Al Smith	UXOQC	BSEN
Kevin Kirby	UXO Tech II/Recorder	BSEN
Rodger Topham	TL1 UXO Tech III	BSEN
Martin Guzman	TL2 UXO Tech III	BSEN
Shawn Meek	TL3 UXO Tech III	BSEN
Ace Redhair	UXO Tech II	BSEN
Nicolas Clark	UXO Tech II	BSEN
Rick Garrison	UXO Tech II/Operator	BSEN
Joseph Mazerac	UXO Tech II	BSEN
Steven Mitchell	UXO Tech I	BSEN
Robert Sargent	UXO Tech I	BSEN
Chuck Cowan	UXO Tech I	BSEN
Robert Bohannon	Operator	BSEN
Martin Johnson	Operator	BSEN

**DAILY ACTIVITIES:**

**Tailgate meeting:** General housekeeping, heavy equipment operation, biological hazards.

**Work Accomplished:**

- **HHQ Site:** Intrusive digging continues, with 1385 cys moved today. We anticipate the arrival of a D6 CAT dozer on Monday. In accordance with that, we have begun a sweep with schonsted's of the upper shelf so that when the dozer arrives we can begin pushing the cleared areas in six inch intervals towards the drop off for the loaders to move to the pile of cleared soil.
- **10th Eng 70 Acres Site:** Grubbing operations continues with 10.9 acres of area completed. The placement of grid steaks continues with 25 (100'X100') grids having been marked.
- **South Pond Site:** Intrusive digging continued with, 100 cys moved today.



## DAILY REPORT

04/29/2011, Friday

---

### General Notes / Comments / Lessons Learned:

- 966H CAT frontend loader had a cracked windshield replaced causing a six hour delay at the South Pond site.
- EOD has taken all discovered M2 (BAT) rocket motors from the HHQ and South Pond sites.
- An additional grubbing machine has been brought in for the brush cutting crew at the 10th Eng 70 Acres site.

### Grid Stakes Placed:

11-19, 11-18, 11-17, 11-16, 12-18, 12-17, 12-16, 12-15, 13-17, 13-16, 13-15, 13-14, 13-13, 14-16, 14-15, 14-14, 14-13, 14-12, 14-11, 15-16, 15-15, 15-14, 15-13, 15-12, 15-11

### Unexploded Ordnance Found:

- None.

### Site Visitors:

- None.

### Man-Hours:

Daily	180
Monthly (April)	1542
Total to Date	1542



**DAILY REPORT**

04/29/2011, Friday

**Production:**

Description	Quantity to Complete	Units	Daily	Monthly	Total Complete	% Complete to Date	Note
<b>HHQ Site</b>							
Cubic Yards	12,000	cys	1385	6685.4	6685.4	56%	.
MD (Estimated)		lbs.	150	560	560		6 M2 (BAT) discovered
MEC Discovered		Ea					
MEC Destroyed		Ea					
Construction Debris		lbs.	120	310	310		
<b>South Pond Site</b>							
Cubic Yards	25,000	cys	100	505	505	2%	
MD(Estimated)		lbs.	50	95	95		2 M2 (BAT) discovered
MEC Discovered		Ea					
MEC Destroyed		Ea					
Construction Debris		lbs	20	60	60		
<b>10th Eng 70 Acres Site</b>							
Surface Clearance	67.9	Acres	0	67.9	67.9	100%	Complete
Brush Clearance	67.9	Acres	10.9	29.2	29.2	43%	
Sub-Surface Clearance		Acres					
Target Debris (Estimated)		lbs.					
MD (Estimated)		lbs.					
MEC Discovered/Destroyed		Ea					
<b>Dog Kennel 10 Acres</b>							
Surface Clearance	9.9	Acres	9.9	9.9	9.9	100	Complete
Brush Clearance		Acres					
Sub-Surface Clearance		Acres					
Target Debris (Estimated)		lbs.					
MD (Estimated)		lbs.					
MEC Discovered/Destroyed		Ea					



**DAILY REPORT**

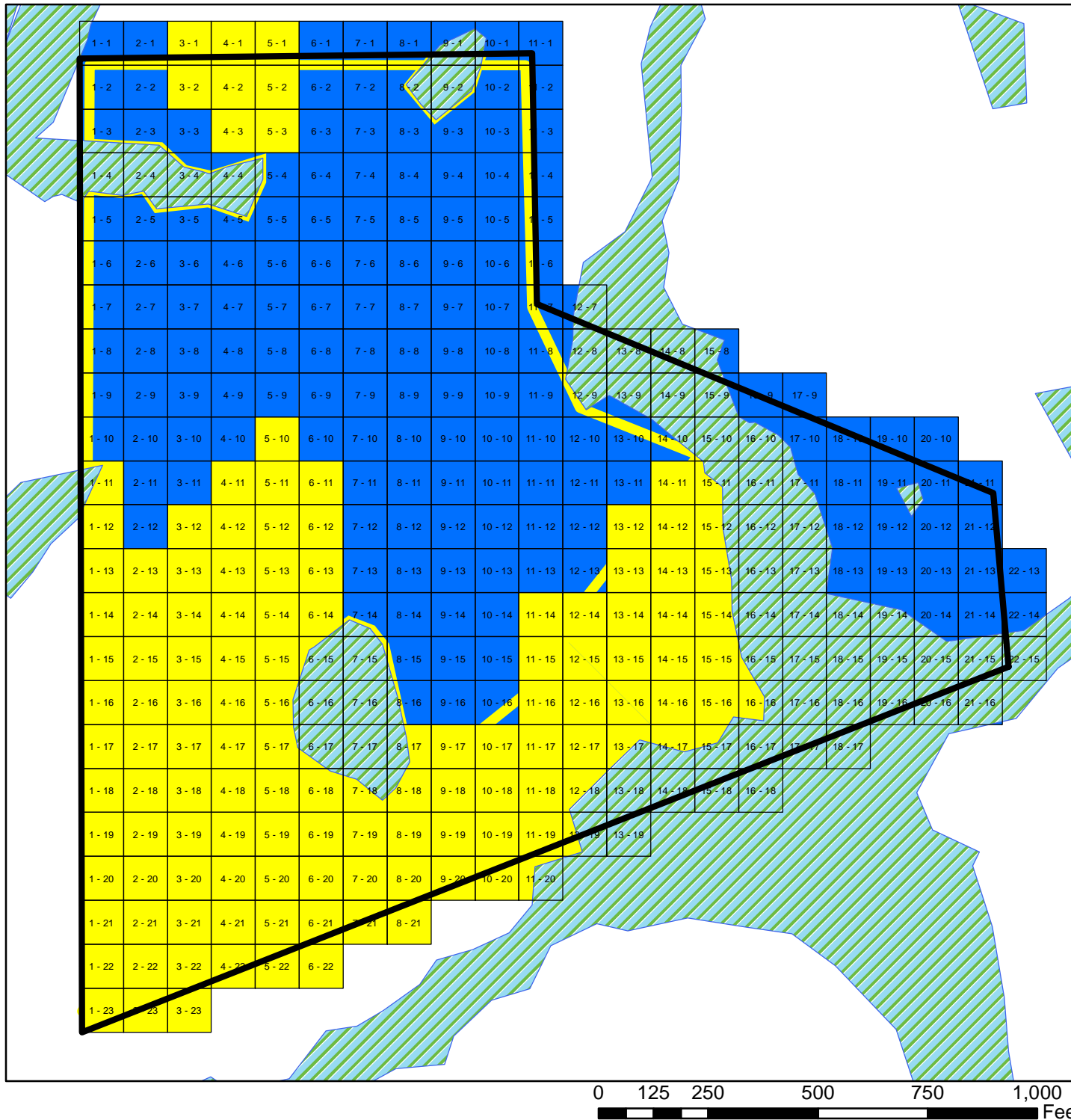
04/29/2011, Friday










Sweep of the upper shelf at the HHQ site.

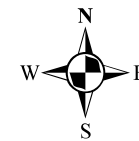


Collected pile of M2 (BAT) rocket motors.



### Legend

-  Clearance Area
-  100 X 100 Grids
-  Wetlands
-  Surface Clearance
-  Brush Removal
-  Sub-Surface Clearance
-  Perimeter and road brush Removal



Coordinate System: NAD 1983 StatePlane Georgia East FIPS 1001 Feet  
 Projection: Transverse Mercator  
 Datum: North American 1983  
 False Easting: 656,166.6667  
 False Northing: 0.0000  
 Central Meridian: -82.1667  
 Scale Factor: 0.9999  
 Latitude Of Origin: 30.0000  
 Units: Foot US

**Clearance grid for the 10th  
Engineers Battalion Site**

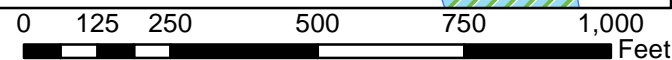
67.95 Acres



4300 B Suite 402  
Anchorage, Alaska  
99503

Date: 29 April 2011  
 Revision:  
 File Name: April 29 2011 10th Eng 70  
 Acres Site.pdf  
 Delivery Order # D0-0004  
 Contract Number W912DR-10-D-0011-  
 0004

Figure 1





**DAILY REPORT**

05/10/2011, Tuesday

**Weather:** Partly Cloudy: Low: 66 High: 97 Wind: 10 mph

**PRESENT ONSITE:**

<b>Personnel</b>	<b>Title</b>	<b>Employer</b>
Benjamin Leon-Guerrero	Site Manager/Operator	BSEN
Thomas L. Bagby	Site Manager/QC	BSEN
Paul Bechtel	SUXOS	BSEN
Bruce Sweeney	UXOSO	BSEN
Jim Jepson	UXOQC	BSEN
Al Smith	UXOQC	BSEN
Kevin Kirby	UXO Tech II/Recorder	BSEN
Rodger Topham	TL1 UXO Tech III	BSEN
Martin Guzman	TL2 UXO Tech III	BSEN
Shawn Meek	TL3 UXO Tech III	BSEN
Ace Redhair	UXO Tech II	BSEN
Nicolas Clark	UXO Tech II	BSEN
Rick Garrison	UXO Tech II	BSEN
Joseph Mazerac	UXO Tech II	BSEN
Zahay Grant	UXO Tech II	BSEN
Downey Burton	UXO Tech II	BSEN
Steven Mitchell	UXO Tech I/Operator	BSEN
Robert Sargent	UXO Tech I	BSEN
Chuck Cowan	UXO Tech I	BSEN
Martin Anderson	UXO Tech I	BSEN
Caleb Clark	UXO Tech I	BSEN
Robert Bohannon	Operator	BSEN
Ricky Ginn	Operator	BSEN
Martin Johnson	Operator	BSEN





## DAILY REPORT

05/10/2011, Tuesday

---

### DAILY ACTIVITIES:

**Tailgate meeting:** UXO precautions, proper use of hand tools, COMMS.

### Work Accomplished:

- **HHQ Site:** The final anomalies in the area were investigated and cleared. A final QC was made of the area by the onsite QC representative. It is now ready for the inspection from the USACE.
- **South Pond Site:** Intrusive digging continues on the west side of the area while an additional team has begun intrusive digging on the east side of the South Pond site. We have moved 1,514.4 cys of inspected soil and placed it on the clean spoils piles. The surveyor was escorted as he updated our topographical data to determine if we have reached to grade at the areas we have dug.
- **10th Eng 70 Acres Site:** We began the sub-surface sweep today and have completed 1 grid.
- **Dog Kennel 10 Acres:** Grubbing operations continues with 4 acres of area now cut.

### General Notes / Comments / Lessons Learned:

- Two grubbing machines are now working at the Dog Kennel 10 Acres site.
- The 966H front end loader that was down for repairs was returned to service today.
- The clean soils pile on the east side of the South Pond site that was moved prior to intrusive digging was calculated by the surveyor at 319 cys.

### Grids Cleared:

- 2-21

### Unexploded Ordnance Found:

- None.

### Site Visitors:

- None.

### Man-Hours:

<b>Daily</b>	<b>240</b>
<b>Monthly (April)</b>	<b>1,600</b>
<b>Total to Date</b>	<b>3,142</b>



**DAILY REPORT**

05/10/2011, Tuesday

**Production:**

Description	Quantity to Complete	Units	Daily	Monthly	Total Complete	% Complete to Date	Note
<b>HHQ Site</b>							
Cubic Yards	12,000	cys		6,326.2	10,023.6	84%	
MD (Estimated)		lbs.	125	800	1,535		5 M2 (BAT)
MEC Discovered		Ea					
MEC Destroyed		Ea					
Construction Debris		lbs.		365	675		
<b>South Pond Site</b>							
Cubic Yards	25,000	cys	1,514.4	6,199	6,704	27%	
MD(Estimated)		lbs.	25	250	345		1 M2 (BAT)
MEC Discovered		Ea					
MEC Destroyed		Ea					
Construction Debris		lbs	237	907	967		
<b>10th Eng 70 Acres Site</b>							
Surface Clearance	67.9	Acres		67.9	67.9	100%	Complete
Brush Clearance	67.9	Acres		38.7	67.9	100%	Complete
Sub-Surface Clearance		Acres					
Target Debris (Estimated)		lbs.	10	10	10		
MD (Estimated)		lbs.	10	10	10		
MEC Discovered/Destroyed		Ea					
<b>Dog Kennel 10 Acres</b>							
Surface Clearance	9.9	Acres	9.9	9.9	9.9	100	Complete
Brush Clearance	9.9	Acres	4	8.4	8.4	85%	
Sub-Surface Clearance		Acres					
Target Debris (Estimated)		lbs.					
MD (Estimated)		lbs.					
MEC Discovered/Destroyed		Ea					

**DAILY REPORT**

05/10/2011, Tuesday



QC of the HHQ site



HHQ site at its current state



**DAILY REPORT**

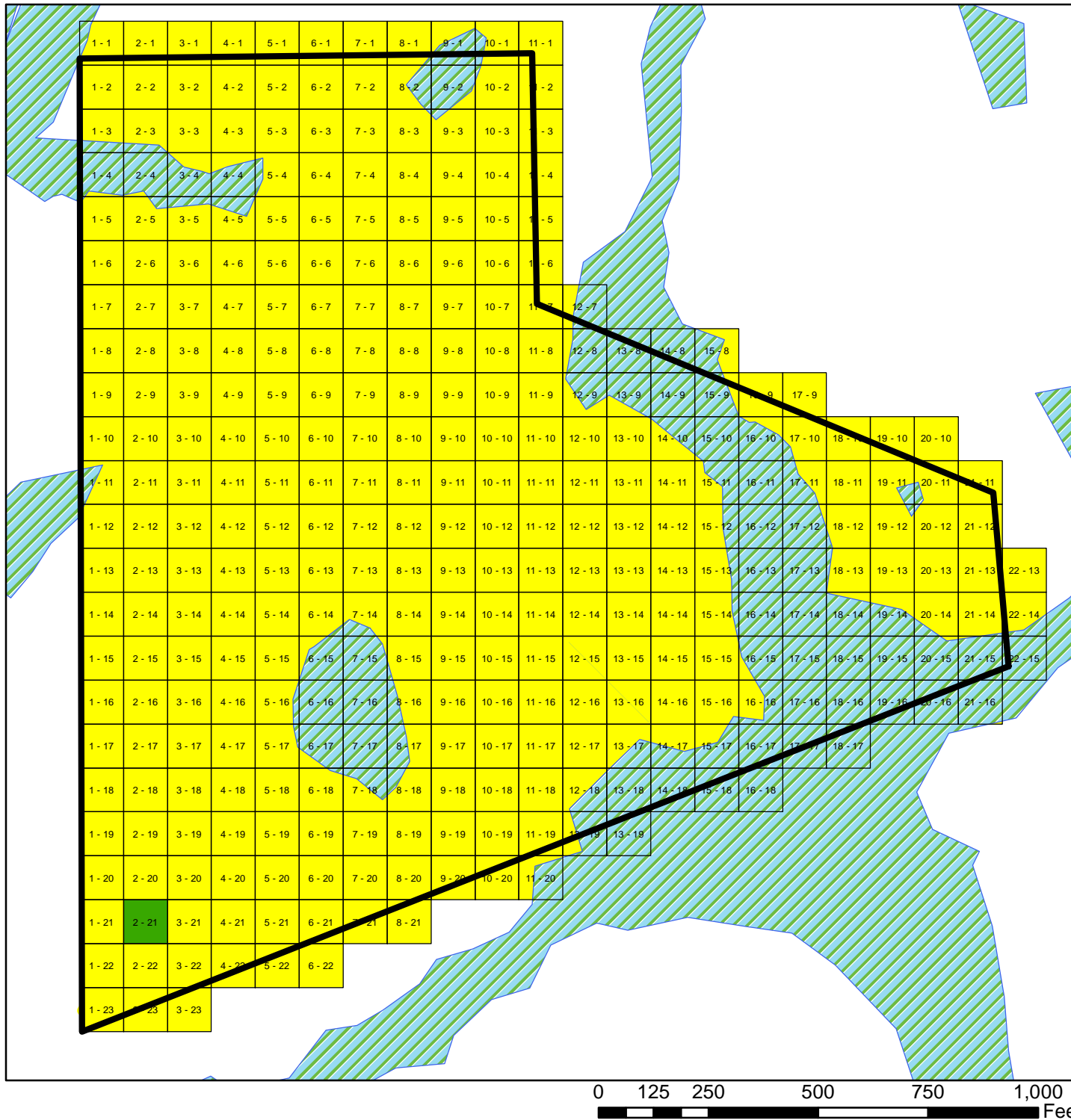
05/10/2011, Tuesday










Surveyor gathering topographical data at the South Pond site




Clean spoils pile on the east side of the South Pond site



### Legend

-  Clearance Area
-  100 X 100 Grids
-  Wetlands
-  Surface Clearance
-  Brush Removal
-  Sub-Surface Clearance
-  Perimeter and road brush Removal



Coordinate System: NAD 1983 StatePlane Georgia East FIPS 1001 Feet  
 Projection: Transverse Mercator  
 Datum: North American 1983  
 False Easting: 656,166.6667  
 False Northing: 0.0000  
 Central Meridian: -82.1667  
 Scale Factor: 0.9999  
 Latitude Of Origin: 30.0000  
 Units: Foot US

**Clearance grid for the 10th  
Engineers Battalion Site**

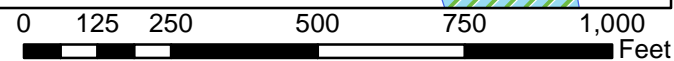
67.95 Acres

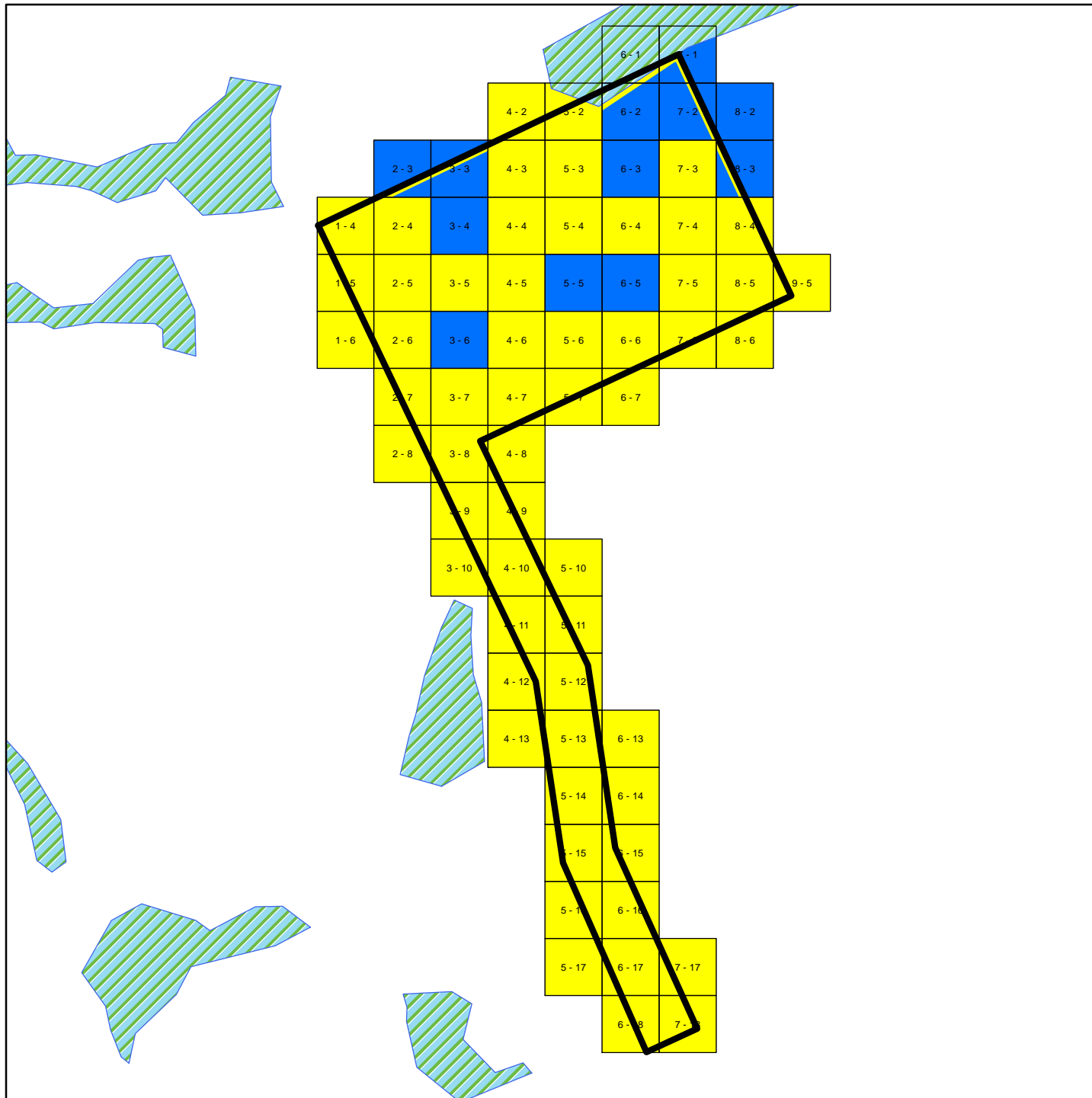


4300 B Suite 402  
Anchorage, Alaska  
99503








Date: 10 May 2011  
 Revision:  
 File Name: May 10 2011 10th Eng 70 Acres  
 Site.pdf  
 Delivery Order # D0-0004  
 Contract Number W912DR-10-D-0011-  
 0004


Figure 1





### Legend


-  Clearance Area
-  100 X 100 Grids
-  Wetlands
-  Surface Clearance
-  Brush Removal
-  Sub-Surface Clearance
-  Perimeter Brush Removal



Coordinate System: NAD 1983 StatePlane Georgia East FIPS 1001 Feet  
 Projection: Transverse Mercator  
 Datum: North American 1983  
 False Easting: 656,166.6667  
 False Northing: 0.0000  
 Central Meridian: -82.1667  
 Scale Factor: 0.9999  
 Latitude Of Origin: 30.0000  
 Units: Foot US

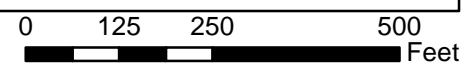
**Clearance grid for the Dog Kennel  
 10 Acres site**

9.86 Acres

 **BSE**  
 BEARING SEA ENVIRONMENTAL, L.L.C.  
 4300 B Suite 402  
 Anchorage, Alaska  
 99503

Date: 10 May 2011  
 Revision:  
 File Name: May 10 Dog Kennel 10 Acres  
 Delivery Order # D0-0004  
 Contract Number W912DR-10-D-0011-0004

Figure  
 1







**DAILY REPORT**

05/11/2011, Wednesday

**Weather:** Partly Cloudy: Low: 64 High: 90 Wind: 11 mph

**PRESENT ONSITE:**

<b>Personnel</b>	<b>Title</b>	<b>Employer</b>
Benjamin Leon-Guerrero	Site Manager/Operator	BSEN
Thomas L. Bagby	Site Manager/QC	BSEN
Paul Bechtel	SUXOS	BSEN
Bruce Sweeney	UXOSO	BSEN
Jim Jepson	UXOQC	BSEN
Al Smith	UXOQC	BSEN
Kevin Kirby	UXO Tech II/Recorder	BSEN
Rodger Topham	TL1 UXO Tech III	BSEN
Martin Guzman	TL2 UXO Tech III	BSEN
Shawn Meek	TL3 UXO Tech III	BSEN
Ace Redhair	UXO Tech II	BSEN
Nicolas Clark	UXO Tech II	BSEN
Rick Garrison	UXO Tech II	BSEN
Joseph Mazerac	UXO Tech II	BSEN
Zahay Grant	UXO Tech II	BSEN
Downey Burton	UXO Tech II	BSEN
Steven Mitchell	UXO Tech I/Operator	BSEN
Robert Sargent	UXO Tech I	BSEN
Chuck Cowan	UXO Tech I	BSEN
Martin Anderson	UXO Tech I	BSEN
Caleb Clark	UXO Tech I	BSEN
Robert Bohannon	Operator	BSEN
Ricky Ginn	Operator	BSEN
Steven Seymour	Operator	BSEN
Martin Johnson	Operator	BSEN



**DAILY REPORT**

05/11/2011, Wednesday

---

**DAILY ACTIVITIES:**

**Tailgate meeting:** Biological hazards, proper hydration, and daily inspections.

**Work Accomplished:**

- **HHQ Site:** Verbal conformation from the USACE was received that the area has passed inspection. We await the final written approval for the area so that it can be turned over as complete.
- **South Pond Site:** Intrusive digging continues on both sides of the South Pond site. A total of 1,496 cys of inspected soil has been moved and placed on the clean spoils piles.
- **Dog Kennel 10 Acres:** Grubbing operations were completed today with the remaining 1.5 acres of area having been cut.

**General Notes / Comments / Lessons Learned:**

- None.

**Unexploded Ordnance Found:**

- M79 90mm HE-T

**Site Visitors:**

- None.

**Man-Hours:**

<b>Daily</b>	<b>250</b>
<b>Monthly (April)</b>	<b>1,850</b>
<b>Total to Date</b>	<b>3,392</b>



**DAILY REPORT**

05/11/2011, Wednesday

**Production:**

Description	Quantity to Complete	Units	Daily	Monthly	Total Complete	% Complete to Date	Note
<b>HHQ Site</b>							
Cubic Yards	12,000	cys		6,326.2	10,023.6	84%	Awaiting final written approval for completion
MD (Estimated)		lbs.		800	1,535		
MEC Discovered		Ea					
MEC Destroyed		Ea					
Construction Debris		lbs.		365	675		
<b>South Pond Site</b>							
Cubic Yards	25,000	cys		6,199	6,704	27%	
MD(Estimated)		lbs.		250	345		
MEC Discovered		Ea	1	1	1		M79 90mm HE-T (1ea)
MEC Destroyed		Ea					
Construction Debris		lbs	423	1,330	1,390		
<b>10th Eng 70 Acres Site</b>							
Surface Clearance	67.9	Acres		67.9	67.9	100%	Complete
Brush Clearance	67.9	Acres		38.7	67.9	100%	Complete
Sub-Surface Clearance		Acres					
Target Debris (Estimated)		lbs.		10	10		
MD (Estimated)		lbs.		10	10		
MEC Discovered/Destroyed		Ea					
<b>Dog Kennel 10 Acres</b>							
Surface Clearance	9.9	Acres	9.9	9.9	9.9	100%	Complete
Brush Clearance	9.9	Acres	1.5	9.9	9.9	100%	Complete
Sub-Surface Clearance		Acres					
Target Debris (Estimated)		lbs.					
MD (Estimated)		lbs.					
MEC Discovered/Destroyed		Ea					



**DAILY REPORT**

05/11/2011, Wednesday



M79 90mm HE-T discovered at the South Pond site (Turned over to EOD)



Working soil pile at the west side of the South Pond site



**DAILY REPORT**

05/11/2011, Wednesday



Current progress at the west side of the South Pond site



Current progress at the east side of the South Pond site



UXO Services Division Phone: (757) 223- 1446  
606B Thimble Shoals Blvd., Suite B2 Fax: (757) 223-4141  
Newport News, VA 23606 Website: www.bsenv.com

### UXO/OE Discovery Form

Date: 5.11.2011 Name: Paul H. Bechtel  
Contract: BSEN Contract Number: W912DR-10-D-0011-0004  
Location: Fort Stewart, GA Site Manager: Thomas L. Bagby

#### UXO/OE Discovery Data

Item #	Item	Inspected By	Date	Disposition	SUXOS	UXOSO
1	M79 90mm HE-T	JRJ	5/11	Turned over to EOD	PHB	BJS
2						
3						
4						
5						
6						
7						
8						
9						
10						
11						
12						
13						
14						
15						
16						
17						
18						
19						
20						
21						
22						
23						
24						
25						

Bruce J. Sweeney  
UXOSO Print Name

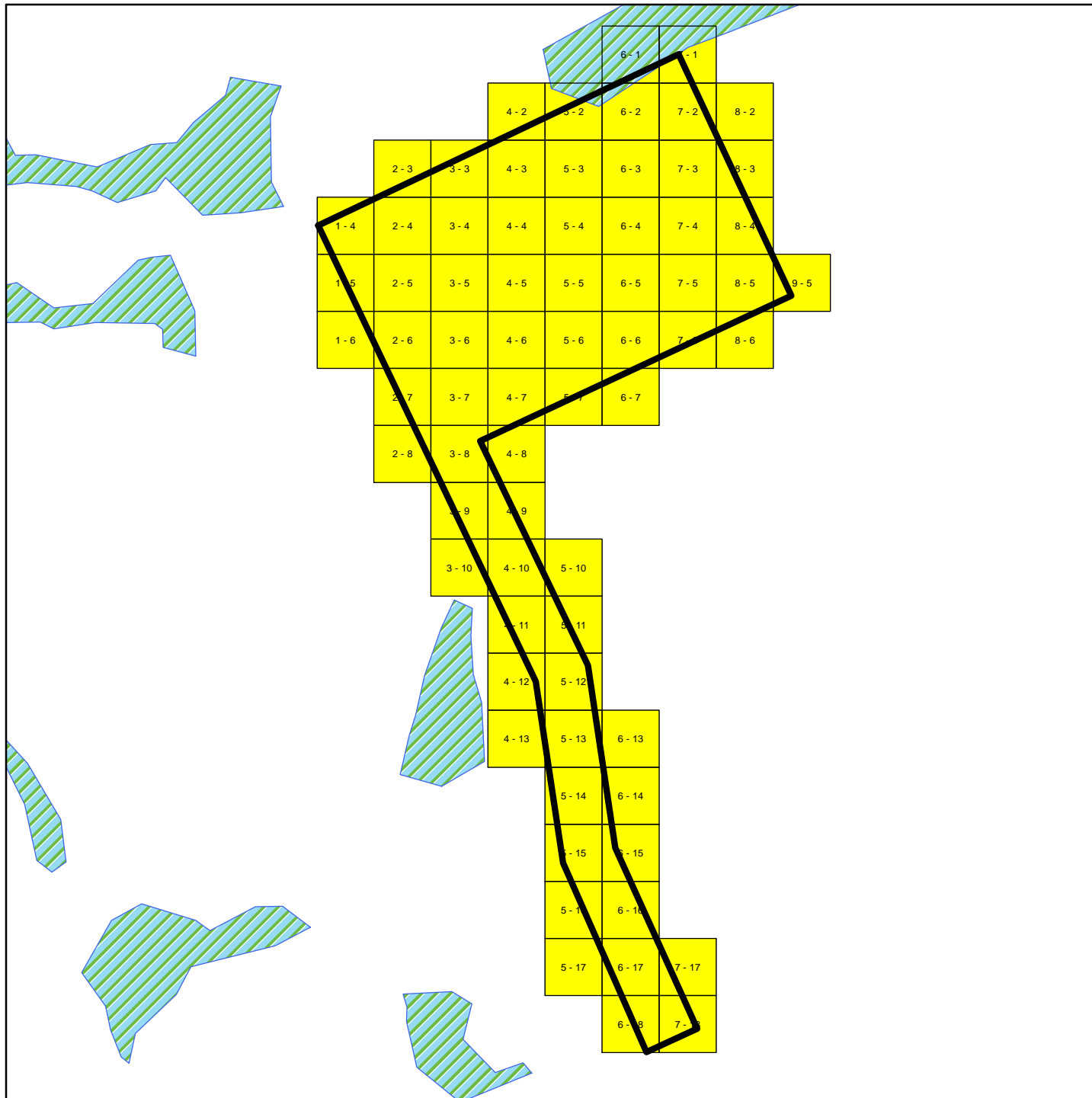
Paul H. Bechtel  
SUXOS Print Name

  
UXOSO Signature








Date


 11 May 11  
SUXOS Signature Date





### Legend

-  Clearance Area
-  100 X 100 Grids
-  Wetlands
-  Surface Clearance
-  Brush Removal
-  Sub-Surface Clearance
-  Perimeter Brush Removal



Coordinate System: NAD 1983 StatePlane Georgia East FIPS 1001 Feet  
 Projection: Transverse Mercator  
 Datum: North American 1983  
 False Easting: 656,166.6667  
 False Northing: 0.0000  
 Central Meridian: -82.1667  
 Scale Factor: 0.9999  
 Latitude Of Origin: 30.0000  
 Units: Foot US

**Clearance grid for the Dog Kennel  
10 Acres site**

9.86 Acres

---

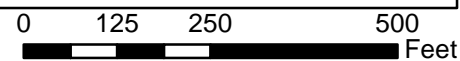


4300 B Suite 402  
Anchorage, Alaska  
99503

---

Date: 11 May 2011  
 Revision:  
 File Name: May 11 Dog Kennel 10 Acres  
 Delivery Order # D0-0004  
 Contract Number W912DR-10-D-0011-0004

Figure  
1





**DAILY REPORT**

05/12/2011, Thursday

**Weather:** Mostly Cloudy: Low: 66 High: 88 Wind: 12 mph

**PRESENT ONSITE:**

<b>Personnel</b>	<b>Title</b>	<b>Employer</b>
Benjamin Leon-Guerrero	Site Manager/Operator	BSEN
Thomas L. Bagby	Site Manager/QC	BSEN
Paul Bechtel	SUXOS	BSEN
Bruce Sweeney	UXOSO	BSEN
Jim Jepson	UXOQC	BSEN
Al Smith	UXOQC	BSEN
Kevin Kirby	UXO Tech II/Recorder	BSEN
Rodger Topham	TL1 UXO Tech III	BSEN
Martin Guzman	TL2 UXO Tech III	BSEN
Shawn Meek	TL3 UXO Tech III	BSEN
Ace Redhair	UXO Tech II	BSEN
Nicolas Clark	UXO Tech II	BSEN
Rick Garrison	UXO Tech II	BSEN
Joseph Mazerac	UXO Tech II	BSEN
Zahay Grant	UXO Tech II	BSEN
Downey Burton	UXO Tech II	BSEN
Steven Mitchell	UXO Tech I/Operator	BSEN
Robert Sargent	UXO Tech I	BSEN
Chuck Cowan	UXO Tech I	BSEN
Martin Anderson	UXO Tech I	BSEN
Caleb Clark	UXO Tech I	BSEN
Robert Bohannon	Operator	BSEN
Ricky Ginn	Operator	BSEN
Martin Johnson	Operator	BSEN



**DAILY REPORT**

05/12/2011, Thursday

---

**DAILY ACTIVITIES:**

**Tailgate meeting:** Hydration, UXO precautions and recognition.

**Work Accomplished:**

- **South Pond Site:** Intrusive digging continues on both sides of the South Pond site. A total of 1,404 cys of inspected soil has been moved and placed on the clean spoils piles.

**General Notes / Comments / Lessons Learned:**

- There was a thirty minute delay of production due to the arrival of the Georgia Environmental Protection Division and Personnel representing Fort Stewart and the USACE.
- A silt fence was placed along the border of the South Pond work area in an effort to provide proper BMP's for the stockpiled material.
- We received a copy of the CENAB form 948 from the USACE for the HHQ site which is now complete. (see attached)

**Unexploded Ordnance Found:**

- None

**Site Visitors:**

- Personnel from the Georgia Environmental Protection Division
- Personnel representing Fort Stewart and the USACE

**Man-Hours:**

<b>Daily</b>	<b>240</b>
<b>Monthly (April)</b>	<b>2,090</b>
<b>Total to Date</b>	<b>3,632</b>





**DAILY REPORT**

05/12/2011, Thursday

**Production:**

Description	Quantity to Complete	Units	Daily	Monthly	Total Complete	% Complete to Date	Note
<b>HHQ Site</b>							
Cubic Yards	12,000	cys		6,326.2	12,000	100%	
MD (Estimated)		lbs.		800	1,535		
MEC Discovered		Ea					
MEC Destroyed		Ea					
Construction Debris		lbs.		365	675		
<b>South Pond Site</b>							
Cubic Yards	25,000	cys	1,404	7,603	8,108	32%	
MD(Estimated)		lbs.	100	350	445		4 M2 (BAT)
MEC Discovered		Ea		1	1		
MEC Destroyed		Ea					
Construction Debris		lbs.	200	1,530	1,590		
<b>10th Eng 70 Acres Site</b>							
Surface Clearance	67.9	Acres		67.9	67.9	100%	Complete
Brush Clearance	67.9	Acres		38.7	67.9	100%	Complete
Sub-Surface Clearance		Acres					
Target Debris (Estimated)		lbs.		10	10		
MD (Estimated)		lbs.		10	10		
MEC Discovered/Destroyed		Ea					
<b>Dog Kennel 10 Acres</b>							
Surface Clearance	9.9	Acres		9.9	9.9	100%	Complete
Brush Clearance	9.9	Acres		9.9	9.9	100%	Complete
Sub-Surface Clearance		Acres					
Target Debris (Estimated)		lbs.					
MD (Estimated)		lbs.					
MEC Discovered/Destroyed		Ea					

**DAILY REPORT**

05/12/2011, Thursday



Installation of the silt fence at the South Pond site



Georgia Environmental Protection Division and Personnel representing Fort Stewart and the USACE at the South Pond site

**DAILY REPORT**

05/12/2011, Thursday

---



The current progress at the west side of the South Pond site



The current progress at the east side of the South Pond site



**U.S. Army Corps of Engineers Baltimore District  
Ordnance and Explosives Safety  
Memo**

**TO:** Bering Sea Environmental

**DATE**  
11 May 2011

**TIME:**  
1600

**Contract Number:**  
W912DR-10-D-0011-0004

**Project Location:**  
Fort Stewart, GA B5 Construction Area

**DO #: 001**

**SUBJECT ITEMS**

**(CHECK ALL THAT APPLY)**

**Work Plan**

**Quality Assurance**

**Safety Violation**

**Other**

**Safety Comments**

**DESCRIPTION:** Satisfactory QA inspection of Grids: Dirt Piles located in front of the HQ building in the TA-B5 Area.

**Prompt correction or compliance with contract specifications is requested**

Jeffrey Brewer, CENAB OE Safety Specialist



\_\_\_\_\_  
**USACE Site Representative**

**RECEIPT  
ACKNOWLEDGED:**

\_\_\_\_\_  
**Contractor's Representative**

**ACTION TAKEN:**



**DAILY REPORT**

05/13/2011, Friday

**Weather:** Sunny: Low: 66 High: 95 Wind: 9 mph

**PRESENT ONSITE:**

<b>Personnel</b>	<b>Title</b>	<b>Employer</b>
Benjamin Leon-Guerrero	Site Manager/Operator	BSEN
Paul Bechtel	SUXOS	BSEN
Bruce Sweeney	UXOSO	BSEN
Jim Jepson	UXOQC	BSEN
Kevin Kirby	UXO Tech II/Recorder	BSEN
Rodger Topham	TL1 UXO Tech III	BSEN
Martin Guzman	UXOQC	BSEN
Shawn Meek	TL3 UXO Tech III	BSEN
Ace Redhair	UXO Tech II	BSEN
Nicolas Clark	UXO Tech II	BSEN
Rick Garrison	UXO Tech II	BSEN
Joseph Mazerac	UXO Tech II	BSEN
Zahay Grant	UXO Tech II	BSEN
Downey Burton	TL2 UXO Tech III	BSEN
Steven Mitchell	UXO Tech I/Operator	BSEN
Robert Sargent	UXO Tech I	BSEN
Chuck Cowan	UXO Tech I	BSEN
Martin Anderson	UXO Tech I	BSEN
Caleb Clark	UXO Tech I	BSEN
Robert Bohannon	Operator	BSEN
Ricky Ginn	Operator	BSEN
Martin Johnson	Operator	BSEN



## DAILY REPORT

05/13/2011, Friday

---

### DAILY ACTIVITIES:

**Tailgate meeting:** Hydration, UXO precautions, and excavation.

### Work Accomplished:

- **South Pond Site:** Intrusive digging continues on both sides of the South Pond site. A total of 1,644 cys of inspected soil has been moved and placed on the clean spoils piles.

### General Notes / Comments / Lessons Learned:

- EOD arrived on site and took possession of all stored M2 BAT's.

### Unexploded Ordnance Found:

- None

### Site Visitors:

- None

### Man-Hours:

<b>Daily</b>	<b>220</b>
<b>Monthly (April)</b>	<b>2,310</b>
<b>Total to Date</b>	<b>3,852</b>





**DAILY REPORT**

05/13/2011, Friday

**Production:**

Description	Quantity to Complete	Units	Daily	Monthly	Total Complete	%Complete to Date	Note
<b>HHQ Site</b>							
Cubic Yards	12,000	cys		6,326.2	12,000	100%	Complete
MD (Estimated)		lbs.		800	1,535		
MEC Discovered		Ea					
MEC Destroyed		Ea					
Construction Debris		lbs.		365	675		
<b>South Pond Site</b>							
Cubic Yards	25,000	cys	1,644	9,247	9,752	39%	
MD(Estimated)		lbs.	75	425	520		3 M2 (BAT)
MEC Discovered		Ea		1	1		
MEC Destroyed		Ea					
Construction Debris		lbs	485	2,015	2,075		
<b>10th Eng 70 Acres Site</b>							
Surface Clearance	67.9	Acres		67.9	67.9	100%	Complete
Brush Clearance	67.9	Acres		38.7	67.9	100%	Complete
Sub-Surface Clearance		Acres					
Target Debris (Estimated)		lbs.		10	10		
MD (Estimated)		lbs.		10	10		
MEC Discovered/Destroyed		Ea					
<b>Dog Kennel 10 Acres</b>							
Surface Clearance	9.9	Acres		9.9	9.9	100%	Complete
Brush Clearance	9.9	Acres		9.9	9.9	100%	Complete
Sub-Surface Clearance		Acres					
Target Debris (Estimated)		lbs.					
MD (Estimated)		lbs.					
MEC Discovered/Destroyed		Ea					

**DAILY REPORT**

05/13/2011, Friday



966H Front end loader working soil at the east side of the South Pond site



Inspected clean soil stockpiled at the east side of the South Pond site

**DAILY REPORT**

05/13/2011, Friday

---



Current progress at the west side of the South Pond site



South Pond site





**DAILY REPORT**

05/16/2011, Monday

**Weather:** Cloudy: Low: 52 High: 73 Wind: 14 mph

**PRESENT ONSITE:**

<b>Personnel</b>	<b>Title</b>	<b>Employer</b>
Thomas L. Bagby	Site Manager	BSEN
Paul Bechtel	SUXOS	BSEN
Bruce Sweeney	UXOSO	BSEN
Jim Jepson	UXOQC	BSEN
Al Smith	UXOQC	BSEN
Kevin Kirby	UXO Tech II/Recorder	BSEN
Rodger Topham	TL1 UXO Tech III	BSEN
Martin Guzman	TL2 UXO Tech III	BSEN
Shawn Meek	TL3 UXO Tech III	BSEN
Ace Redhair	UXO Tech II	BSEN
Nicolas Clark	UXO Tech II	BSEN
Rick Garrison	UXO Tech II/Operator	BSEN
Joseph Mazerac	UXO Tech II	BSEN
Zahay Grant	UXO Tech II	BSEN
Downey Burton	UXO Tech II	BSEN
Steven Mitchell	UXO Tech I/Operator	BSEN
Robert Sargent	UXO Tech I	BSEN
Chuck Cowan	UXO Tech I	BSEN
Martin Anderson	UXO Tech I	BSEN
Caleb Clark	UXO Tech I	BSEN
Robert Bohannon	Operator	BSEN
Ricky Ginn	Operator	BSEN
James Hamel	Operator	BSEN
Martin Johnson	Operator	BSEN



**DAILY REPORT**

05/16/2011, Monday

**DAILY ACTIVITIES:**

**Tailgate meeting:** Hydration, UXO precautions and recognition, excavation, and PPE.

**Work Accomplished:**

- **South Pond Site:** Intrusive digging continues on both sides of the South Pond site. A total of 1,622.6 cys of inspected soil has been moved and placed on the clean spoils piles. We escorted the surveyor as he collected the current topographical data of the amount of soil moved to date.
- **10th Eng 70 Acres Site:** We resumed the placement of grid stakes with 21 grids having been plotted today.

**General Notes / Comments / Lessons Learned:**

- Update to the cys from May 11<sup>th</sup> at the South Pond site. The cys of inspected soil total was not updated on this date. The total of 1,496 cys will be added to the total amount on this report.

**Grid Stakes Placed:**

- 1-23, 1-22, 1-21, 1-20, 1-19, 1-18, 1-17, 1-16, 1-15, 1-14, 1-13, 1-12, 1-11, 1-10, 1-9, 1-8,
- 1-7, 1-6, 1-5, 1-4, 2-4

**Unexploded Ordnance Found:**

- None

**Site Visitors:**

- None

**Man-Hours:**

<b>Daily</b>	<b>236</b>
<b>Monthly (April)</b>	<b>2,546</b>
<b>Total to Date</b>	<b>4,088</b>



**DAILY REPORT**

05/16/2011, Monday

**Production:**

Description	Quantity to Complete	Units	Daily	Monthly	Total Complete	% Complete to Date	Note
<b>HHQ Site</b>							
Cubic Yards	12,000	cys		6,326.2	12,000	100%	Complete
MD (Estimated)		lbs.		800	1,535		
MEC Discovered		Ea					
MEC Destroyed		Ea					
Construction Debris		lbs.		365	675		
<b>South Pond Site</b>							
Cubic Yards	25,000	cys	1,622.6	12,392.6	12,870.6	51%	1,496 cys added from May 11 <sup>th</sup>
MD(Estimated)		lbs.	50	475	570		2 M2 (BAT)
MEC Discovered		Ea		1	1		
MEC Destroyed		Ea					
Construction Debris		lbs.	300	2,315	2,375		
<b>10th Eng 70 Acres Site</b>							
Surface Clearance	67.9	Acres		67.9	67.9	100%	Complete
Brush Clearance	67.9	Acres		38.7	67.9	100%	Complete
Sub-Surface Clearance	67.9	Acres		.23	.23	0%	
Target Debris (Estimated)		lbs.		10	10		
MD (Estimated)		lbs.		10	10		
MEC Discovered/Destroyed		Ea					
<b>Dog Kennel 10 Acres</b>							
Surface Clearance	9.9	Acres		9.9	9.9	100%	Complete
Brush Clearance	9.9	Acres		9.9	9.9	100%	Complete
Sub-Surface Clearance	9.9	Acres				0%	
Target Debris (Estimated)		lbs.					
MD (Estimated)		lbs.					
MEC Discovered/Destroyed		Ea					



**DAILY REPORT**

05/16/2011, Monday



Working the soil pile on the east side of the South Pond site



Clean and inspected soil moved to date at the east side of the South Pond site

**DAILY REPORT**

05/16/2011, Monday

---



Current progress at the east side of the South Pond site



Current progress at the west side of the South Pond site





**DAILY REPORT**

05/17/2011, Tuesday

**Weather:** Partly cloudy: Low: 52 High: 75 Wind: 17 mph

**PRESENT ONSITE:**

<b>Personnel</b>	<b>Title</b>	<b>Employer</b>
Thomas L. Bagby	Site Manager	BSEN
Paul Bechtel	SUXOS	BSEN
Bruce Sweeney	UXOSO	BSEN
Jim Jepson	UXOQC	BSEN
Al Smith	UXOQC	BSEN
Kevin Kirby	UXO Tech II/Recorder	BSEN
Rodger Topham	TL1 UXO Tech III	BSEN
Martin Guzman	TL2 UXO Tech III	BSEN
Shawn Meek	TL3 UXO Tech III	BSEN
Ace Redhair	UXO Tech II	BSEN
Nicolas Clark	UXO Tech II	BSEN
Rick Garrison	UXO Tech II/Operator	BSEN
Joseph Mazerac	UXO Tech II	BSEN
Zahay Grant	UXO Tech II	BSEN
Downey Burton	UXO Tech II	BSEN
Steven Mitchell	UXO Tech I/Operator	BSEN
Robert Sargent	UXO Tech I	BSEN
Chuck Cowan	UXO Tech I	BSEN
Martin Anderson	UXO Tech I	BSEN
Caleb Clark	UXO Tech I	BSEN
Robert Bohannon	Operator	BSEN
Ricky Ginn	Operator	BSEN
James Hamel	Operator	BSEN
Martin Johnson	Operator	BSEN





**DAILY REPORT**

05/17/2011, Tuesday

**DAILY ACTIVITIES:**

**Tailgate meeting:** Hydration, UXO precautions and recognition, excavation, and PPE.

**Work Accomplished:**

- **South Pond Site:** Intrusive digging continues on both sides of the South Pond site. Today's volume of inspected soil moved and placed on the clean spoils pile is 2,138.8 cys.
- **10th Eng 70 Acres Site:** We continued the placement of grid stakes with 21 grids having been plotted today.

**General Notes / Comments / Lessons Learned:**

- A new D6 CAT Dozer arrived on site; it replaced one of the 966H front end loaders which was shipped out.

**Grid Stakes Placed:**

- 2-9, 2-8, 2-7, 2-6, 2-5, 3-9, 3-8, 3-7, 3-6, 3-5, 4-9, 4-8, 4-7, 4-6, 4-5, 5-9, 5-8, 5-7, 5-6, 5-5,
- 5-4

**Unexploded Ordnance Found:**

- None

**Site Visitors:**

- None

**Man-Hours:**

<b>Daily</b>	<b>240</b>
<b>Monthly (April)</b>	<b>2,786</b>
<b>Total to Date</b>	<b>4,328</b>



**DAILY REPORT**

05/17/2011, Tuesday

**Production:**

Description	Quantity to Complete	Units	Daily	Monthly	Total Complete	%Complete to Date	Note
<b>HHQ Site</b>							
Cubic Yards	12,000	cys		6,326.2	12,000	100%	Complete
MD (Estimated)		lbs.		800	1,535		
MEC Discovered		Ea					
MEC Destroyed		Ea					
Construction Debris		lbs.		365	675		
<b>South Pond Site</b>							
Cubic Yards	25,000	cys	2,138.8	14,531.4	15,009.4	60%	
MD(Estimated)		lbs.	25	500	595		1 M2 (BAT)
MEC Discovered		Ea		1	1		
MEC Destroyed		Ea					
Construction Debris		lbs	497	2,812	2,872		
<b>10th Eng 70 Acres Site</b>							
Surface Clearance	67.9	Acres		67.9	67.9	100%	Complete
Brush Clearance	67.9	Acres		38.7	67.9	100%	Complete
Sub-Surface Clearance	67.9	Acres		.23	.23	0%	
Target Debris (Estimated)		lbs.		10	10		
MD (Estimated)		lbs.		10	10		
MEC Discovered/Destroyed		Ea					
<b>Dog Kennel 10 Acres</b>							
Surface Clearance	9.9	Acres		9.9	9.9	100%	Complete
Brush Clearance	9.9	Acres		9.9	9.9	100%	Complete
Sub-Surface Clearance	9.9	Acres				0%	
Target Debris (Estimated)		lbs.					
MD (Estimated)		lbs.					
MEC Discovered/Destroyed		Ea					

**DAILY REPORT**

05/17/2011, Tuesday



Inspected clean soil moved at the west side of the South Pond site



Current progress at the east side of the South Pond site





**DAILY REPORT**

05/18/2011, Wednesday

**Weather:** Partly cloudy: Low: 54 High: 75 Wind: 17 mph

**PRESENT ONSITE:**

<b>Personnel</b>	<b>Title</b>	<b>Employer</b>
Thomas L. Bagby	Site Manager	BSEN
Paul Bechtel	SUXOS	BSEN
Bruce Sweeney	UXOSO	BSEN
Jim Jepson	UXOQC	BSEN
Al Smith	UXOQC	BSEN
Kevin Kirby	UXO Tech II/Recorder	BSEN
Rodger Topham	TL1 UXO Tech III	BSEN
Martin Guzman	TL2 UXO Tech III	BSEN
Shawn Meek	TL3 UXO Tech III	BSEN
Ace Redhair	UXO Tech II	BSEN
Nicolas Clark	UXO Tech II	BSEN
Rick Garrison	UXO Tech II/Operator	BSEN
Joseph Mazerac	UXO Tech II	BSEN
Zahay Grant	UXO Tech II	BSEN
Downey Burton	UXO Tech II	BSEN
Steven Mitchell	UXO Tech I/Operator	BSEN
Robert Sargent	UXO Tech I	BSEN
Chuck Cowan	UXO Tech I	BSEN
Martin Anderson	UXO Tech I	BSEN
Caleb Clark	UXO Tech I	BSEN
Robert Bohannon	Operator	BSEN
Ricky Ginn	Operator	BSEN
James Hamel	Operator	BSEN
Martin Johnson	Operator	BSEN



**DAILY REPORT**

05/18/2011, Wednesday

**DAILY ACTIVITIES:**

**Tailgate meeting:** Hydration, UXO precautions and recognition, excavation, and PPE.

**Work Accomplished:**

- **South Pond Site:** Intrusive digging continues on both sides of the South Pond site. Today's volume of inspected soil moved and placed on the clean spoils pile is 1,364 cys.
- **10th Eng 70 Acres Site:** We continued the placement of grid stakes with 29 grids having been plotted today.

**General Notes / Comments / Lessons Learned:**

- An area on the east side of the South Pond site that has been cleared to grade was swept and afterwards checked by the onsite QC. This area has now been cleared for the placement of additional clean spoils piles.
- One of the 966H front end loaders was down for an approximate two hours as the CAT repair technician replaced a damaged tire.

**Grid Stakes Placed:**

- 6-21, 7-21, 8-21, 9-20, 10-20, 11-19, 12-19, 12-18, 13-17, 14-17, 15-17, 16-16, 16-15,
- 15-10, 14-10, 13-10, 13-11, 13-12, 12-12, 12-13, 12-14, 11-14, 11-15, 10-15, 10-16, 9-16,
- 8-16, 8-17, 8-18,

**Unexploded Ordnance Found:**

- None

**Site Visitors:**

- None

**Man-Hours:**

<b>Daily</b>	<b>240</b>
<b>Monthly (April)</b>	<b>3,026</b>
<b>Total to Date</b>	<b>4,568</b>



**DAILY REPORT**

05/18/2011, Wednesday

**Production:**

Description	Quantity to Complete	Units	Daily	Monthly	Total Complete	%Complete to Date	Note
<b>HHQ Site</b>							
Cubic Yards	12,000	cys		6,326.2	12,000	100%	Complete
MD (Estimated)		lbs.		800	1,535		
MEC Discovered		Ea					
MEC Destroyed		Ea					
Construction Debris		lbs.		365	675		
<b>South Pond Site</b>							
Cubic Yards	25,000	cys	1,364	15,895.4	16,373.4	65%	
MD(Estimated)		lbs.	25	525	620		1 M2 (BAT)
MEC Discovered		Ea		1	1		
MEC Destroyed		Ea					
Construction Debris		lbs	361	3,173	3,233		
<b>10th Eng 70 Acres Site</b>							
Surface Clearance	67.9	Acres		67.9	67.9	100%	Complete
Brush Clearance	67.9	Acres		38.7	67.9	100%	Complete
Sub-Surface Clearance	67.9	Acres		.23	.23	0%	
Target Debris (Estimated)		lbs.		10	10		
MD (Estimated)		lbs.		10	10		
MEC Discovered/Destroyed		Ea					
<b>Dog Kennel 10 Acres</b>							
Surface Clearance	9.9	Acres		9.9	9.9	100%	Complete
Brush Clearance	9.9	Acres		9.9	9.9	100%	Complete
Sub-Surface Clearance	9.9	Acres				0%	
Target Debris (Estimated)		lbs.					
MD (Estimated)		lbs.					
MEC Discovered/Destroyed		Ea					



**DAILY REPORT**

05/18/2011, Wednesday



Plotting QC area on the east side of the South Pond site for clean soil placement



Inspected soil piles on the west side of the South Pond site

**DAILY REPORT**

05/18/2011, Wednesday



Current progress on the west side of the South Pond site



Current progress on the east side of the South Pond site





**DAILY REPORT**

05/19/2011, Thursday

**Weather:** Sunny: Low: 63 High: 88 Wind: 5 mph

**PRESENT ONSITE:**

<b>Personnel</b>	<b>Title</b>	<b>Employer</b>
Thomas L. Bagby	Site Manager	BSEN
Paul Bechtel	SUXOS	BSEN
Bruce Sweeney	UXOSO	BSEN
Kevin Kirby	UXO Tech II/Recorder	BSEN
James Jepson	UXOQC	BSEN
Al Smith	UXOQC	BSEN
Rodger Topham	UXOQC	BSEN
Martin Guzman	UXOQC	BSEN
Downey Burton	TL1 UXO Tech III	BSEN
Shawn Meek	TL2 UXO Tech III	BSEN
Ace Redhair	UXO Tech II	BSEN
Nicolas Clark	UXO Tech II	BSEN
Rick Garrison	UXO Tech II/Operator	BSEN
Joseph Mazerac	UXO Tech II	BSEN
Zahay Grant	UXO Tech II	BSEN
Steven Mitchell	UXO Tech I/Operator	BSEN
Robert Sargent	UXO Tech I	BSEN
Chuck Cowan	UXO Tech I	BSEN
Martin Anderson	UXO Tech I	BSEN
Caleb Clark	UXO Tech I	BSEN
Robert Bohannon	Operator	BSEN
Ricky Ginn	Operator	BSEN
James Hamel	Operator	BSEN
Martin Johnson	Operator	BSEN





**DAILY REPORT**

05/19/2011, Thursday

**DAILY ACTIVITIES:**

**Tailgate meeting:** UXO precautions and recognition, utility vehicle safety, and situational awareness.

**Work Accomplished:**

- **South Pond Site:** Intrusive digging continues on both sides of the South Pond site. Today's volume of inspected soil moved and placed on the clean spoils pile is 2,179.6 cys.
- **10th Eng 70 Acres Site:** We continued the placement of grid stakes with 43 grids having been plotted today.

**General Notes / Comments / Lessons Learned:**

- None.

**Grid Stakes Placed:**

- 7-14, 8-15, 8-14, 9-15, 9-14, 9-13, 9-12, 9-11, 9-10, 9-9, 9-8, 9-7, 9-6, 9-5, 9-4, 9-3, 9-2,
- 10-1, 10-2, 10-3, 10-4, 10-5, 10-6, 10-7, 10-8, 10-9, 10-10, 10-11, 10-12, 10-13, 10-14,
- 11-13, 11-12, 11-11, 11-10, 11-9, 11-8, 11-7, 11-6, 11-5, 11-4, 11-3, 11-2, 11-1

**Unexploded Ordnance Found:**

- None

**Site Visitors:**

- None

**Man-Hours:**

<b>Daily</b>	<b>235</b>
<b>Monthly (April)</b>	<b>3,261</b>
<b>Total to Date</b>	<b>4,803</b>



**DAILY REPORT**

05/19/2011, Thursday

**Production:**

Description	Quantity to Complete	Units	Daily	Monthly	Total Complete	%Complete to Date	Note
<b>HHQ Site</b>							
Cubic Yards	12,000	cys		6,326.2	12,000	100%	Complete
MD (Estimated)		lbs.		800	1,535		
MEC Discovered		Ea					
MEC Destroyed		Ea					
Construction Debris		lbs.		365	675		
<b>South Pond Site</b>							
Cubic Yards	25,000	cys	2,179.6	18,075	18,553	74%	
MD(Estimated)		lbs.	2	575	670		2 M2 (BAT)
MEC Discovered		Ea		1	1		
MEC Destroyed		Ea					
Construction Debris		lbs	411	3,584	3,644		
<b>10th Eng 70 Acres Site</b>							
Surface Clearance	67.9	Acres		67.9	67.9	100%	Complete
Brush Clearance	67.9	Acres		38.7	67.9	100%	Complete
Sub-Surface Clearance	67.9	Acres		.23	.23	0%	
Target Debris (Estimated)		lbs.		10	10		
MD (Estimated)		lbs.		10	10		
MEC Discovered/Destroyed		Ea					
<b>Dog Kennel 10 Acres</b>							
Surface Clearance	9.9	Acres		9.9	9.9	100%	Complete
Brush Clearance	9.9	Acres		9.9	9.9	100%	Complete
Sub-Surface Clearance	9.9	Acres				0%	
Target Debris (Estimated)		lbs.					
MD (Estimated)		lbs.					
MEC Discovered/Destroyed		Ea					

**DAILY REPORT**

05/19/2011, Thursday



D6 CAT dozer working South Pond area



Remaining area at the South Pond site to clear





**DAILY REPORT**

05/2/2011, Friday

**Weather:** Sunny: Low: 63 High: 84 Wind: South 8 mph

**PRESENT ONSITE:**

<b>Personnel</b>	<b>Title</b>	<b>Employer</b>
Benjamin Leon-Guerrero	Site Manager	BSEN
Thomas L. Bagby	Site Manager/UXOQC	BSEN
Paul Bechtel	SUXOS	BSEN
Bruce Sweeney	UXOSO	BSEN
Jim Jepson	UXOQC	BSEN
Al Smith	UXOQC	BSEN
Kevin Kirby	UXO Tech II/Recorder	BSEN
Rodger Topham	TL1 UXO Tech III	BSEN
Martin Guzman	TL2 UXO Tech III	BSEN
Shawn Meek	TL3 UXO Tech III	BSEN
Ace Redhair	UXO Tech II	BSEN
Nicolas Clark	UXO Tech II	BSEN
Rick Garrison	UXO Tech II/Operator	BSEN
Joseph Mazerac	UXO Tech II	BSEN
Zahay Grant	UXO Tech II	BSEN
Steven Mitchell	UXO Tech I	BSEN
Robert Sargent	UXO Tech I	BSEN
Chuck Cowan	UXO Tech I	BSEN
Caleb Clark	UXO Tech I	BSEN
Martin Anderson	UXO Tech I	BSEN
Robert Bohannon	Operator	BSEN
Steven Seymour	Operator	BSEN
Ricky Ginn	Operator	BSEN
Martin Johnson	Operator	BSEN

**DAILY ACTIVITIES:**

**Tailgate meeting:** Slips/trips/falls, proper use of hand tools/digging techniques, and exclusion zones.

**Work Accomplished:**

- **HHQ Site:** Intrusive digging continues, with 1430 cys of soil moved today. The D6 CAT dozer is working well pushing the inspected soil to the drop off for the loaders.
- **10th Eng 70 Acres Site:** Grubbing operations continues with 7.8 acres of area completed. The placement of grid steaks continues with 37 (100'X100') grids having been marked.
- **South Pond Site:** Intrusive digging continued with, 625 cys of soil moved today.



**DAILY REPORT**

05/2/2011, Friday

---

**General Notes / Comments / Lessons Learned:**

- Received on site the D6 CAT dozer.
- We have to clear the ground below grade to dump the clean soil upon it.
- Surveyor marked the no-cut boundary at the South Pond site, and gathered current topographical information for material moved at the HHQ site.

**Grid Stakes Placed:**

3-11, 3-12, 3-13, 3-14, 3-15, 3-16, 3-17, 3-18, 3-19, 4-11, 4-12, 4-13, 4-14, 4-15, 4-16, 4-17, 4-18, 4-19, 5-11, 5-12, 5-13, 5-14, 5-15, 5-16, 5-17, 5-18, 5-19, 6-11, 6-12, 6-13, 6-14, 6-17, 6-18, 7-12, 7-13, 7-18, 8-12

**Unexploded Ordnance Found:**

- None.

**Site Visitors:**

- None.

**Man-Hours:**

<b>Daily</b>	<b>230</b>
<b>Monthly (April)</b>	<b>230</b>
<b>Total to Date</b>	<b>1772</b>



**DAILY REPORT**

05/2/2011, Friday

**Production:**

Description	Quantity to Complete	Units	Daily	Monthly	Total Complete	% Complete to Date	Note
<b>HHQ Site</b>							
Cubic Yards	12,000	cys	1430	1430	8115.4	68%	.
MD (Estimated)		lbs.	175	175	735		7 M2 (BAT) and 3 shrouds discovered
MEC Discovered		Ea					
MEC Destroyed		Ea					
Construction Debris		lbs.	120	120	430		
<b>South Pond Site</b>							
Cubic Yards	25,000	cys	625	625	1130	5%	
MD(Estimated)		lbs.			95		
MEC Discovered		Ea					
MEC Destroyed		Ea					
Construction Debris		lbs	15	15	75		
<b>10th Eng 70 Acres Site</b>							
Surface Clearance	67.9	Acres	0	67.9	67.9	100%	Complete
Brush Clearance	67.9	Acres	7.8	7.8	37	54%	
Sub-Surface Clearance		Acres					
Target Debris (Estimated)		lbs.					
MD (Estimated)		lbs.					
MEC Discovered/Destroyed		Ea					
<b>Dog Kennel 10 Acres</b>							
Surface Clearance	9.9	Acres	9.9	9.9	9.9	100	Complete
Brush Clearance		Acres					
Sub-Surface Clearance		Acres					
Target Debris (Estimated)		lbs.					
MD (Estimated)		lbs.					
MEC Discovered/Destroyed		Ea					



**DAILY REPORT**

05/2/2011, Friday

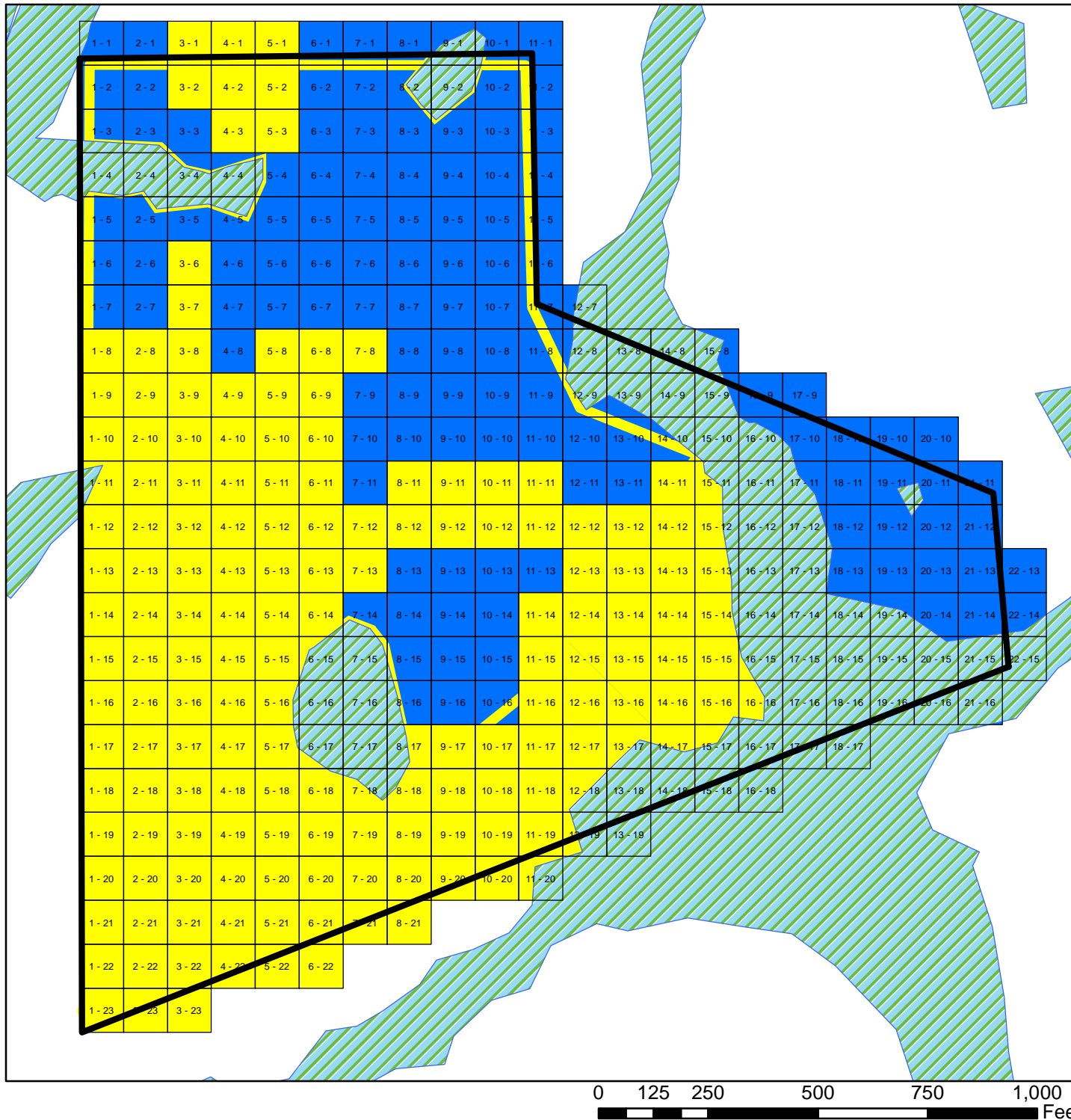
---










D6 CAT dozer working upper shelf at HHQ site.

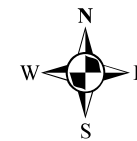


Inspected soil pile at South Pond site. (1130 cys)



### Legend

-  Clearance Area
-  100 X 100 Grids
-  Wetlands
-  Surface Clearance
-  Brush Removal
-  Sub-Surface Clearance
-  Perimeter and road brush Removal



Coordinate System: NAD 1983 StatePlane Georgia East FIPS 1001 Feet  
 Projection: Transverse Mercator  
 Datum: North American 1983  
 False Easting: 656,166.6667  
 False Northing: 0.0000  
 Central Meridian: -82.1667  
 Scale Factor: 0.9999  
 Latitude Of Origin: 30.0000  
 Units: Foot US

**Clearance grid for the 10th  
Engineers Battalion Site**

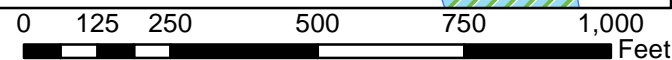
67.95 Acres



4300 B Suite 402  
Anchorage, Alaska  
99503

Date: 2 May 2011  
 Revision:  
 File Name: May 2 2011 10th Eng 70 Acres  
 Site.pdf  
 Delivery Order # D0-0004  
 Contract Number W912DR-10-D-0011-  
 0004

Figure 1





**DAILY REPORT**

05/20/2011, Friday

**Weather:** Sunny: Low: 64 High: 88 Wind: 8 mph

**PRESENT ONSITE:**

<b>Personnel</b>	<b>Title</b>	<b>Employer</b>
Thomas L. Bagby	Site Manager	BSEN
Paul Bechtel	SUXOS	BSEN
Bruce Sweeney	UXOSO	BSEN
Kevin Kirby	UXO Tech II/Recorder	BSEN
James Jepson	UXOQC	BSEN
Al Smith	UXOQC	BSEN
Rodger Topham	UXOQC	BSEN
Martin Guzman	UXOQC	BSEN
Downey Burton	TL1 UXO Tech III	BSEN
Shawn Meek	TL2 UXO Tech III	BSEN
Ace Redhair	UXO Tech II	BSEN
Nicolas Clark	UXO Tech II	BSEN
Rick Garrison	UXO Tech II/Operator	BSEN
Joseph Mazerac	UXO Tech II	BSEN
Zahay Grant	UXO Tech II	BSEN
Steven Mitchell	UXO Tech I/Operator	BSEN
Robert Sargent	UXO Tech I	BSEN
Chuck Cowan	UXO Tech I	BSEN
Caleb Clark	UXO Tech I	BSEN
Robert Bohannon	Operator	BSEN
Ricky Ginn	Operator	BSEN
James Hamel	Operator	BSEN
Martin Johnson	Operator	BSEN





**DAILY REPORT**

05/20/2011, Friday

**DAILY ACTIVITIES:**

**Tailgate meeting:** UXO precautions and recognition, heavy equipment, exclusion zones.

**Work Accomplished:**

- **South Pond Site:** Intrusive digging continues on both sides of the South Pond site. Today's volume of inspected soil that was moved and placed on the clean spoils pile is 1,492 cys.
- **10th Eng 70 Acres Site:** We continued the placement of grid stakes with 48 grids having been plotted today.

**General Notes / Comments / Lessons Learned:**

- None.

**Grid Stakes Placed:**

- 8-13, 8-11, 8-9, 8-8, 8-7, 8-6, 8-5, 8-4, 8-3, 8-2, 8-1, 7-11, 7-9, 7-8, 7-7, 7-6, 7-5, 7-4, 7-3,
- 7-2, 7-1, 6-9, 6-8, 6-7, 6-6, 6-5, 6-4, 6-3, 6-2, 6-1, 5-4, 5-3, 5-2, 5-1, 4-4, 4-3, 4-2, 4-1, 3-4,
- 3-3, 3-2, 3-1, 2-3, 2-2, 2-1, 1-3, 1-2, 1-1

**Unexploded Ordnance Found:**

- None

**Site Visitors:**

- None

**Man-Hours:**

<b>Daily</b>	<b>230</b>
<b>Monthly (May)</b>	<b>3,491</b>
<b>Total to Date</b>	<b>5,033</b>



**DAILY REPORT**

05/20/2011, Friday

**Production:**

Description	Quantity to Complete	Units	Daily	Monthly	Total Complete	%Complete to Date	Note
<b>HHQ Site</b>							
Cubic Yards	12,000	cys		6,326.2	12,000	100%	Complete
MD (Estimated)		lbs.		800	1,535		
MEC Discovered		Ea					
MEC Destroyed		Ea					
Construction Debris		lbs.		365	675		
<b>South Pond Site</b>							
Cubic Yards	25,000	cys	1,492	19,567	20,045	80%	
MD(Estimated)		lbs.	25	600	695		1 M2 (BAT)
MEC Discovered		Ea		1	1		
MEC Destroyed		Ea					
Construction Debris		lbs	237	3,821	3,881		
<b>10th Eng 70 Acres Site</b>							
Surface Clearance	67.9	Acres		67.9	67.9	100%	Complete
Brush Clearance	67.9	Acres		38.7	67.9	100%	Complete
Sub-Surface Clearance	67.9	Acres		.23	.23	0%	
Target Debris (Estimated)		lbs.		10	10		
MD (Estimated)		lbs.		10	10		
MEC Discovered/Destroyed		Ea					
<b>Dog Kennel 10 Acres</b>							
Surface Clearance	9.9	Acres		9.9	9.9	100%	Complete
Brush Clearance	9.9	Acres		9.9	9.9	100%	Complete
Sub-Surface Clearance	9.9	Acres				0%	
Target Debris (Estimated)		lbs.					
MD (Estimated)		lbs.					
MEC Discovered/Destroyed		Ea					

**DAILY REPORT**

05/20/2011, Friday



Construction debris discovered at the east side of the South Pond site



Current progress at the South Pond site





**DAILY REPORT**

05/23/2011, Monday

**Weather:** Sunny: Low: 66 High: 97 Wind: 6 mph

**PRESENT ONSITE:**

<b>Personnel</b>	<b>Title</b>	<b>Employer</b>
Benjamin Leon-Guerrero	Site Manager	BSEN
Paul Bechtel	SUXOS	BSEN
Bruce Sweeney	UXOSO	BSEN
Jim Jepson	UXOQC	BSEN
Al Smith	UXOQC	BSEN
Kevin Kirby	UXO Tech II/Recorder	BSEN
Rodger Topham	TL1 UXO Tech III	BSEN
Martin Guzman	TL2 UXO Tech III	BSEN
Shawn Meek	TL3 UXO Tech III	BSEN
Ace Redhair	UXO Tech II	BSEN
Nicolas Clark	UXO Tech II	BSEN
Rick Garrison	UXO Tech II	BSEN
Joseph Mazerac	UXO Tech II	BSEN
Zahay Grant	UXO Tech II	BSEN
Downey Burton	UXO Tech II	BSEN
Steven Mitchell	UXO Tech I/Operator	BSEN
Robert Sargent	UXO Tech I	BSEN
Chuck Cowan	UXO Tech I	BSEN
Martin Anderson	UXO Tech I	BSEN
Caleb Clark	UXO Tech I	BSEN
Robert Bohannon	Operator	BSEN
Ricky Ginn	Operator	BSEN
James Hamel	Operator	BSEN
Martin Johnson	Operator	BSEN



**DAILY REPORT**

05/23/2011, Monday

---

**DAILY ACTIVITIES:**

**Tailgate meeting:** Safe distances between heavy equipment, hydration, and heat stress.

**Work Accomplished:**

- **South Pond Site:** The surveyor was escorted as he gathered the current topographical data at the South Pond site. Intrusive digging continues on both sides of the South Pond site. Today's volume of inspected soil that was moved and placed on the clean spoils pile is 1,587 cys.

**General Notes / Comments / Lessons Learned:**

- Wet bulb temperatures reached 103 degrees Fahrenheit. Due to these high temperatures starting at 13:40 hours we began a work schedule of 45 minutes on 15 minutes off.

**Grid Stakes Placed:**

- None

**Unexploded Ordnance Found:**

- None

**Site Visitors:**

- None

**Man-Hours:**

<b>Daily</b>	<b>240</b>
<b>Monthly (May)</b>	<b>3,731</b>
<b>Total to Date</b>	<b>5,273</b>



**DAILY REPORT**

05/23/2011, Monday

**Production:**

Description	Quantity to Complete	Units	Daily	Monthly	Total Complete	%Complete to Date	Note
<b>HHQ Site</b>							
Cubic Yards	12,000	cys		6,326.2	12,000	100%	Complete
MD (Estimated)		lbs.		800	1,535		
MEC Discovered		Ea					
MEC Destroyed		Ea					
Construction Debris		lbs.		365	675		
<b>South Pond Site</b>							
Cubic Yards	25,000	cys	1,587	21,154	21,632	86%	
MD(Estimated)		lbs.		600	695		None
MEC Discovered		Ea		1	1		
MEC Destroyed		Ea					
Construction Debris		lbs	347	4,168	4,228		
<b>10th Eng 70 Acres Site</b>							
Surface Clearance	67.9	Acres		67.9	67.9	100%	Complete
Brush Clearance	67.9	Acres		38.7	67.9	100%	Complete
Sub-Surface Clearance	67.9	Acres		.23	.23	0%	
Target Debris (Estimated)		lbs.		10	10		
MD (Estimated)		lbs.		10	10		
MEC Discovered/Destroyed		Ea					
<b>Dog Kennel 10 Acres</b>							
Surface Clearance	9.9	Acres		9.9	9.9	100%	Complete
Brush Clearance	9.9	Acres		9.9	9.9	100%	Complete
Sub-Surface Clearance	9.9	Acres				0%	
Target Debris (Estimated)		lbs.					
MD (Estimated)		lbs.					
MEC Discovered/Destroyed		Ea					



**DAILY REPORT**

05/23/2011, Monday



QC inspection of every 3<sup>rd</sup> bucket at the west side of the South Pond site



South Pond site current state



**DAILY REPORT**

05/24/2011, Tuesday

**Weather:** Sunny: Low: 69 High: 98 Wind: 7 mph

**PRESENT ONSITE:**

<b>Personnel</b>	<b>Title</b>	<b>Employer</b>
Benjamin Leon-Guerrero	Site Manager	BSEN
Paul Bechtel	SUXOS	BSEN
Bruce Sweeney	UXOSO	BSEN
Jim Jepson	UXOQC	BSEN
Al Smith	UXOQC	BSEN
Kevin Kirby	UXO Tech II/Recorder	BSEN
Rodger Topham	TL1 UXO Tech III	BSEN
Martin Guzman	TL2 UXO Tech III	BSEN
Shawn Meek	TL3 UXO Tech III	BSEN
Ace Redhair	UXO Tech II	BSEN
Nicolas Clark	UXO Tech II	BSEN
Rick Garrison	UXO Tech II	BSEN
Joseph Mazerac	UXO Tech II	BSEN
Zahay Grant	UXO Tech II	BSEN
Downey Burton	UXO Tech II	BSEN
Steven Mitchell	UXO Tech I/Operator	BSEN
Robert Sargent	UXO Tech I	BSEN
Chuck Cowan	UXO Tech I	BSEN
Martin Anderson	UXO Tech I	BSEN
Caleb Clark	UXO Tech I	BSEN
Robert Bohannon	Operator	BSEN
Ricky Ginn	Operator	BSEN
James Hamel	Operator	BSEN
Martin Johnson	Operator	BSEN



**DAILY REPORT**

05/24/2011, Tuesday

**DAILY ACTIVITIES:**

**Tailgate meeting:** Working together, construction equipment dangers.

**Work Accomplished:**

- **South Pond Site:** Intrusive digging continues on both sides of the South Pond site. Today's volume of inspected soil that was moved and placed on the clean spoils pile is 2,006.2 cys.
- **10th Eng 70 Acres Site:** We continued the placement of grid stakes with 23 grids having been plotted.

**General Notes / Comments / Lessons Learned:**

- Wet bulb temperatures reached 107 degree Fahrenheit. Do to these high temperatures starting at 14:00 hours we began a work schedule of 45 minutes on 15 minutes off.

**Grid Stakes Placed:**

- 12-11, 12-10, 12-9, 12-8, 12-7, 13-9, 16-9, 17-9, 17-10, 17-11, 18-10, 18-11, 18-12, 18-13, 19-10, 19-11, 19-12, 19-13, 19-14, 20-11, 20-12, 20-13, 20-14

**Unexploded Ordnance Found:**

- None

**Site Visitors:**

- None

**Man-Hours:**

<b>Daily</b>	<b>235</b>
<b>Monthly (May)</b>	<b>3,966</b>
<b>Total to Date</b>	<b>5,508</b>





**DAILY REPORT**

05/24/2011, Tuesday

**Production:**

Description	Quantity to Complete	Units	Daily	Monthly	Total Complete	% Complete to Date	Note
<b>HHQ Site</b>							
Cubic Yards	12,000	cys		6,326.2	12,000	100%	Complete
MD (Estimated)		lbs.		800	1,535		
MEC Discovered		Ea					
MEC Destroyed		Ea					
Construction Debris		lbs.		365	675		
<b>South Pond Site</b>							
Cubic Yards	25,000	cys	2,006.2	23,349	23,872	95%	Adjusted from latest surveyor data 20,234 cys 5/23/11
MD(Estimated)		lbs.	50	650	745		2 M2 BAT
MEC Discovered		Ea		1	1		
MEC Destroyed		Ea					
Construction Debris		lbs	293	4,461	4,521		
<b>10th Eng 70 Acres Site</b>							
Surface Clearance	67.9	Acres		67.9	67.9	100%	Complete
Brush Clearance	67.9	Acres		38.7	67.9	100%	Complete
Sub-Surface Clearance	67.9	Acres		.23	.23	0%	
Target Debris (Estimated)		lbs.		10	10		
MD (Estimated)		lbs.		10	10		
MEC Discovered/Destroyed		Ea					
<b>Dog Kennel 10 Acres</b>							
Surface Clearance	9.9	Acres		9.9	9.9	100%	Complete
Brush Clearance	9.9	Acres		9.9	9.9	100%	Complete
Sub-Surface Clearance	9.9	Acres				0%	
Target Debris (Estimated)		lbs.					
MD (Estimated)		lbs.					
MEC Discovered/Destroyed		Ea					

**DAILY REPORT**

05/24/2011, Tuesday

---



Clean spoils pile at the east side of the South Pond site



South Pond site current state



**DAILY REPORT**

05/25/2011, Wednesday

**Weather:** Sunny: Low: 66 High: 97 Wind: 13 mph

**PRESENT ONSITE:**

<b>Personnel</b>	<b>Title</b>	<b>Employer</b>
Benjamin Leon-Guerrero	Site Manager	BSEN
Paul Bechtel	SUXOS	BSEN
Bruce Sweeney	UXOSO	BSEN
Jim Jepson	UXOQC	BSEN
Al Smith	UXOQC	BSEN
Kevin Kirby	UXO Tech II/Recorder	BSEN
Rodger Topham	TL1 UXO Tech III	BSEN
Martin Guzman	TL2 UXO Tech III	BSEN
Shawn Meek	TL3 UXO Tech III	BSEN
Ace Redhair	UXO Tech II	BSEN
Nicolas Clark	UXO Tech II	BSEN
Rick Garrison	UXO Tech II	BSEN
Joseph Mazerac	UXO Tech II	BSEN
Zahay Grant	UXO Tech II	BSEN
Downey Burton	UXO Tech II	BSEN
Steven Mitchell	UXO Tech I/Operator	BSEN
Robert Sargent	UXO Tech I	BSEN
Chuck Cowan	UXO Tech I	BSEN
Martin Anderson	UXO Tech I	BSEN
Caleb Clark	UXO Tech I	BSEN
Robert Bohannon	Operator	BSEN
Ricky Ginn	Operator	BSEN
James Hamel	Operator	BSEN
Martin Johnson	Operator	BSEN





**DAILY REPORT**

05/25/2011, Wednesday

---

**DAILY ACTIVITIES:**

**Tailgate meeting:** Hydration, and modified work schedule.

**Work Accomplished:**

- **South Pond Site:** Intrusive digging continues on both sides of the South Pond site. Today's volume of inspected soil that was moved and placed on the clean spoils pile is 2,739.6 cys.
- **10th Eng 70 Acres Site:** We have finished the placement of grid stakes with 4 grids having been plotted. The area is now complete with the grid stake placement and is ready for intrusive digging.

**General Notes / Comments / Lessons Learned:**

- Wet bulb temperatures reached 104 degrees Fahrenheit. Due to these high temperatures starting at 13:15 hours we began a work schedule of 45 minutes on 15 minutes off.

**Grid Stakes Placed:**

- 21-14, 21-13, 21-12, 21-12

**Unexploded Ordnance Found:**

- None

**Site Visitors:**

- None

**Man-Hours:**

<b>Daily</b>	<b>240</b>
<b>Monthly (May)</b>	<b>4,206</b>
<b>Total to Date</b>	<b>5,748</b>



**DAILY REPORT**

05/25/2011, Wednesday

**Production:**

Description	Quantity to Complete	Units	Daily	Monthly	Total Complete	%Complete to Date	Note
<b>HHQ Site</b>							
Cubic Yards	12,000	cys		6,326.2	12,000	100%	Complete
MD (Estimated)		lbs.		800	1,535		
MEC Discovered		Ea					
MEC Destroyed		Ea					
Construction Debris		lbs.		365	675		
<b>South Pond Site</b>							
Cubic Yards	25,000	cys	2,739.6	26,088.6	26,611.6	106%	
MD(Estimated)		lbs.		650	745		
MEC Discovered		Ea		1	1		
MEC Destroyed		Ea					
Construction Debris		lbs	407	4,868	4,928		
<b>10th Eng 70 Acres Site</b>							
Surface Clearance	67.9	Acres		67.9	67.9	100%	Complete
Brush Clearance	67.9	Acres		38.7	67.9	100%	Complete
Sub-Surface Clearance	67.9	Acres		.23	.23	0%	
Target Debris (Estimated)		lbs.		10	10		
MD (Estimated)		lbs.		10	10		
MEC Discovered/Destroyed		Ea					
<b>Dog Kennel 10 Acres</b>							
Surface Clearance	9.9	Acres		9.9	9.9	100%	Complete
Brush Clearance	9.9	Acres		9.9	9.9	100%	Complete
Sub-Surface Clearance	9.9	Acres				0%	
Target Debris (Estimated)		lbs.					
MD (Estimated)		lbs.					
MEC Discovered/Destroyed		Ea					

**DAILY REPORT**

05/25/2011, Wednesday

---



West side of the South Pond site possibly cleared to grade  
(awaiting surveyor conformation)



Current progress as the South Pond site





**DAILY REPORT**

05/26/2011, Thursday

**Weather:** Sunny: Low: 66 High: 97 Wind: 13 mph

**PRESENT ONSITE:**

<b>Personnel</b>	<b>Title</b>	<b>Employer</b>
Benjamin Leon-Guerrero	Site Manager	BSEN
Paul Bechtel	SUXOS	BSEN
Bruce Sweeney	UXOSO	BSEN
Jim Jepson	UXOQC	BSEN
Al Smith	UXOQC	BSEN
Kevin Kirby	UXO Tech II/Recorder	BSEN
Rodger Topham	TL1 UXO Tech III	BSEN
Martin Guzman	TL2 UXO Tech III	BSEN
Shawn Meek	TL3 UXO Tech III	BSEN
Ace Redhair	UXO Tech II	BSEN
Rick Garrison	UXO Tech II	BSEN
Joseph Mazerac	UXO Tech II	BSEN
Zahay Grant	UXO Tech II	BSEN
Downey Burton	UXO Tech II	BSEN
Steven Mitchell	UXO Tech I/Operator	BSEN
Robert Sargent	UXO Tech I	BSEN
Chuck Cowan	UXO Tech I	BSEN
Martin Anderson	UXO Tech I	BSEN
Caleb Clark	UXO Tech I	BSEN
Robert Bohannon	Operator	BSEN
Ricky Ginn	Operator	BSEN
James Hamel	Operator	BSEN
Martin Johnson	Operator	BSEN



**DAILY REPORT**

05/26/2011, Thursday

---

**DAILY ACTIVITIES:**

**Tailgate meeting:** Situational awareness, UV protection, holiday safety.

**Work Accomplished:**

- **South Pond Site:** Based on the latest survey data we have begun a final cut to the original contours on the west side of the South Pond site. Intrusive digging continues on the east side of the South Pond site. Today's volume of inspected soil that was moved and placed on the clean spoils piles is 1,604 cys.

**General Notes / Comments / Lessons Learned:**

- We escorted the surveyor at the end of the day to collect the topographical data for our current progress at the South Pond site. We expect that when we receive the information it will reflect that we have surpassed the 25,000 cys mark.

**Grid Stakes Placed:**

- None

**Unexploded Ordnance Found:**

- None

**Site Visitors:**

- None

**Man-Hours:**

<b>Daily</b>	<b>230</b>
<b>Monthly (May)</b>	<b>4,436</b>
<b>Total to Date</b>	<b>5,978</b>



**DAILY REPORT**

05/26/2011, Thursday

**Production:**

Description	Quantity to Complete	Units	Daily	Monthly	Total Complete	%Complete to Date	Note
<b>HHQ Site</b>							
Cubic Yards	12,000	cys		6,326.2	12,000	100%	Complete
MD (Estimated)		lbs.		800	1,535		
MEC Discovered		Ea					
MEC Destroyed		Ea					
Construction Debris		lbs.		365	675		
<b>South Pond Site</b>							
Cubic Yards	25,000	cys	1,604	27,692.6	28,215.6	113%	Awaiting surveyor data to confirm the 25,000 cys mark
MD(Estimated)		lbs.	50	700	795		2 M2 (BAT)
MEC Discovered		Ea		1	1		
MEC Destroyed		Ea					
Construction Debris		lbs	135	5,003	5,063		
<b>10th Eng 70 Acres Site</b>							
Surface Clearance	67.9	Acres		67.9	67.9	100%	Complete
Brush Clearance	67.9	Acres		38.7	67.9	100%	Complete
Sub-Surface Clearance	67.9	Acres		.23	.23	0%	
Target Debris (Estimated)		lbs.		10	10		
MD (Estimated)		lbs.		10	10		
MEC Discovered/Destroyed		Ea					
<b>Dog Kennel 10 Acres</b>							
Surface Clearance	9.9	Acres		9.9	9.9	100%	Complete
Brush Clearance	9.9	Acres		9.9	9.9	100%	Complete
Sub-Surface Clearance	9.9	Acres				0%	
Target Debris (Estimated)		lbs.					
MD (Estimated)		lbs.					
MEC Discovered/Destroyed		Ea					



**DAILY REPORT**

05/26/2011, Thursday



Cut to the original contours on the west side of the South Pond site



Current progress at the South Pond site



**DAILY REPORT**

05/3/2011, Tuesday

**Weather:** Sunny: Low: 59 High: 88 Wind: South 11 mph

**PRESENT ONSITE:**

<b>Personnel</b>	<b>Title</b>	<b>Employer</b>
Benjamin Leon-Guerrero	Site Manager	BSEN
Thomas L. Bagby	Site Manager/UXOQC	BSEN
Paul Bechtel	SUXOS	BSEN
Bruce Sweeney	UXOSO	BSEN
Jim Jepson	UXOQC	BSEN
Al Smith	UXOQC	BSEN
Kevin Kirby	UXO Tech II/Recorder	BSEN
Rodger Topham	TL1 UXO Tech III	BSEN
Martin Guzman	TL2 UXO Tech III	BSEN
Shawn Meek	TL3 UXO Tech III	BSEN
Ace Redhair	UXO Tech II	BSEN
Nicolas Clark	UXO Tech II	BSEN
Rick Garrison	UXO Tech II/Operator	BSEN
Joseph Mazerac	UXO Tech II	BSEN
Zahay Grant	UXO Tech II	BSEN
Steven Mitchell	UXO Tech I	BSEN
Robert Sargent	UXO Tech I	BSEN
Chuck Cowan	UXO Tech I	BSEN
Caleb Clark	UXO Tech I	BSEN
Martin Anderson	UXO Tech I	BSEN
Robert Bohannon	Operator	BSEN
Steven Seymour	Operator	BSEN
Ricky Ginn	Operator	BSEN
Martin Johnson	Operator	BSEN

**DAILY ACTIVITIES:**

**Tailgate meeting:** Heavy equipment safety, proper PPE, and weekly inspections.

**Work Accomplished:**

- **HHQ Site:** Intrusive digging continues, with 1386.2 cys of soil moved today.
- **10th Eng 70 Acres Site:** Grubbing operations continues with 6.1 acres of area completed. No grid steak placement today.
- **South Pond Site:** Intrusive digging continued with, 650 cys of soil moved today.



**DAILY REPORT**

05/3/2011, Tuesday

---

**General Notes / Comments / Lessons Learned:**

- The 966H CAT front end loader had a blown hydraulic line and is down for repairs the 930H CAT front end loader was used during the down time.
- The road leading up to the HHQ building was cordoned off to eliminate the flow of traffic entering the exclusion zone.
- A second sweep was made of the upper shelf at the HHQ site clearing the anomalies which will allow for the dozer to make a two foot cut pushing the dirt off to the front end loaders working below.

**Unexploded Ordnance Found:**

- None.

**Site Visitors:**

- None.

**Man-Hours:**

<b>Daily</b>	<b>240</b>
<b>Monthly (April)</b>	<b>470</b>
<b>Total to Date</b>	<b>2012</b>





**DAILY REPORT**

05/3/2011, Tuesday

**Production:**

Description	Quantity to Complete	Units	Daily	Monthly	Total Complete	% Complete to Date	Note
<b>HHQ Site</b>							
Cubic Yards	12,000	cys	1386.2	2816.2	9501.6	79%	.
MD (Estimated)		lbs.	175	350	1085		7 M2 (BAT) and 3 shrouds discovered
MEC Discovered		Ea					
MEC Destroyed		Ea					
Construction Debris		lbs.		120	430		
<b>South Pond Site</b>							
Cubic Yards	25,000	cys	650	1275	1780	7%	
MD(Estimated)		lbs.			95		
MEC Discovered		Ea					
MEC Destroyed		Ea					
Construction Debris		lbs	60	75	135		
<b>10th Eng 70 Acres Site</b>							
Surface Clearance	67.9	Acres	0	67.9	67.9	100%	Complete
Brush Clearance	67.9	Acres	6.1	13.9	43.1	64%	
Sub-Surface Clearance		Acres					
Target Debris (Estimated)		lbs.					
MD (Estimated)		lbs.					
MEC Discovered/Destroyed		Ea					
<b>Dog Kennel 10 Acres</b>							
Surface Clearance	9.9	Acres	9.9	9.9	9.9	100	Complete
Brush Clearance		Acres					
Sub-Surface Clearance		Acres					
Target Debris (Estimated)		lbs.					
MD (Estimated)		lbs.					
MEC Discovered/Destroyed		Ea					

**DAILY REPORT**

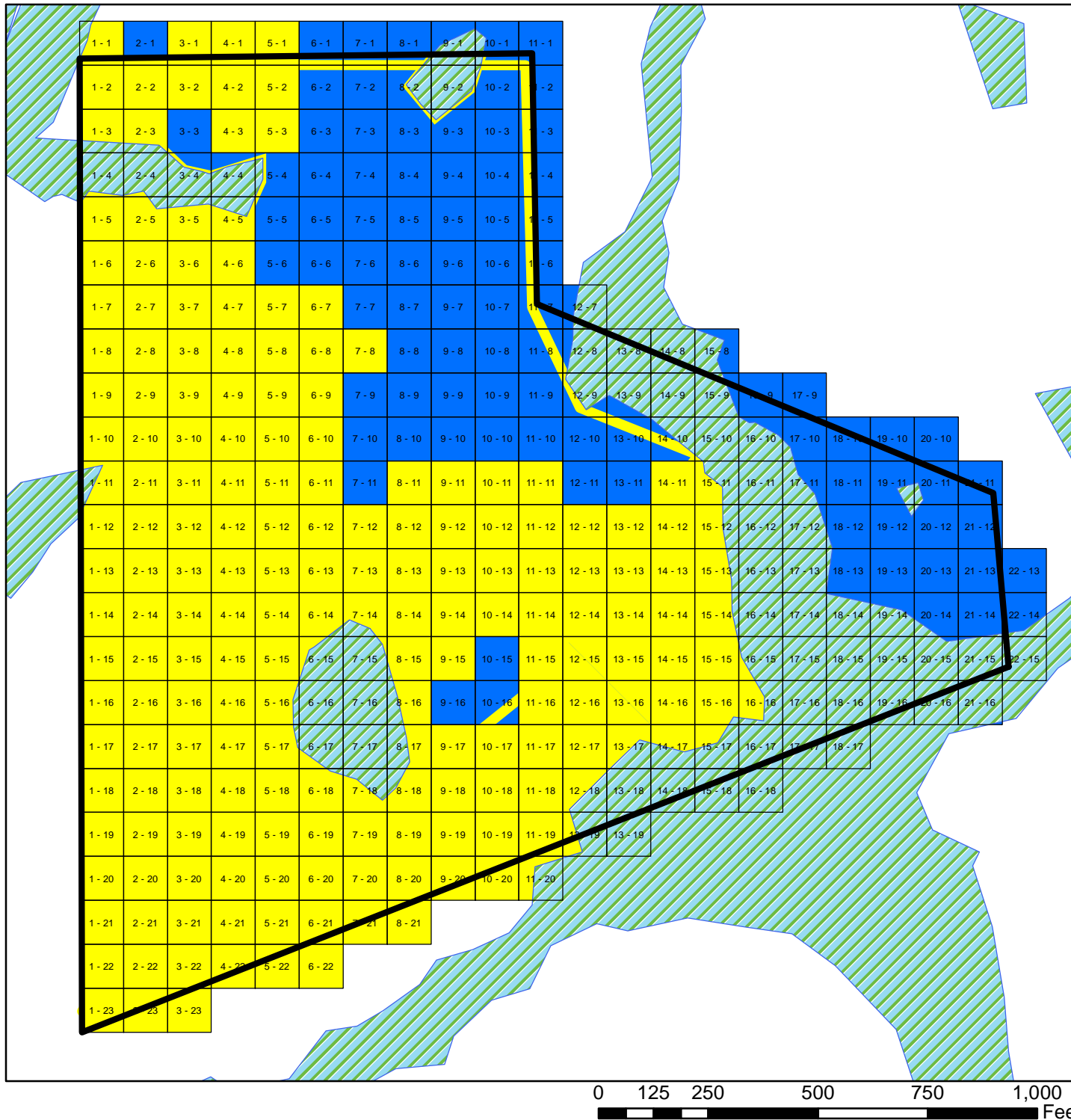
05/3/2011, Tuesday










Road to the HHQ building that has been closed off

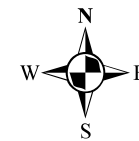


Second sweep of the upper shelf by HHQ building



### Legend

-  Clearance Area
-  100 X 100 Grids
-  Wetlands
-  Surface Clearance
-  Brush Removal
-  Sub-Surface Clearance
-  Perimeter and road brush Removal



Coordinate System: NAD 1983 StatePlane Georgia East FIPS 1001 Feet  
 Projection: Transverse Mercator  
 Datum: North American 1983  
 False Easting: 656,166.6667  
 False Northing: 0.0000  
 Central Meridian: -82.1667  
 Scale Factor: 0.9999  
 Latitude Of Origin: 30.0000  
 Units: Foot US

**Clearance grid for the 10th  
Engineers Battalion Site**

67.95 Acres

---



4300 B Suite 402  
Anchorage, Alaska  
99503

---

Date: 3 May 2011  
 Revision:  
 File Name: May 3 2011 10th Eng 70 Acres  
 Site.pdf  
 Delivery Order # D0-0004  
 Contract Number W912DR-10-D-0011-  
 0004

Figure 1





**DAILY REPORT**

05/31/2011, Tuesday

**Weather:** Sunny: Low: 70 High: 91 Wind: 6 mph

**PRESENT ONSITE:**

<b>Personnel</b>	<b>Title</b>	<b>Employer</b>
Benjamin Leon-Guerrero	Site Manager/Operator	BSEN
Thomas L. Bagby	Site Manager/QC	BSEN
Paul Bechtel	SUXOS	BSEN
Bruce Sweeney	UXOSO	BSEN
Jim Jepson	UXOQC	BSEN
Al Smith	UXOQC	BSEN
Kevin Kirby	UXO Tech II/Recorder	BSEN
Rodger Topham	TL1 UXO Tech III	BSEN
Martin Guzman	TL2 UXO Tech III	BSEN
Shawn Meek	TL3 UXO Tech III	BSEN
Ace Redhair	UXO Tech II	BSEN
Nicolas Clark	UXO Tech II	BSEN
Rick Garrison	UXO Tech II	BSEN
Zahay Grant	UXO Tech II	BSEN
Downey Burton	UXO Tech II	BSEN
Steven Mitchell	UXO Tech I/Operator	BSEN
Robert Sargent	UXO Tech I	BSEN
Chuck Cowan	UXO Tech I	BSEN
Martin Anderson	UXO Tech I	BSEN
Caleb Clark	UXO Tech I	BSEN
Mike Oldfield	UXO Tech I	BSEN
Jameela Burton	UXO Tech I	BSEN
Laurice Cowan	UXO Tech I	BSEN
Carol Murray	UXO Tech I	BSEN
James Hamel	UXO Tech I/Operator	BSEN
Robert Bohannon	Operator	BSEN
Ricky Ginn	Operator	BSEN
Martin Johnson	Operator	BSEN



## DAILY REPORT

05/31/2011, Tuesday

---

### DAILY ACTIVITIES:

**Tailgate meeting:** UXO precautions/avoidance, 3.5 inch rocket, and hydration.

### Work Accomplished:

- **South Pond Site:** Intrusive digging continues on the east side of the South Pond site. Today's volume of inspected soil that was moved and placed on the clean spoils piles is 1,879.4 cys.

### General Notes / Comments / Lessons Learned:

- Based on the latest survey data we have met the 25,000 cys goal at the South Pond site and are now working towards the 13 separate 1,000 cys options.
- One of the 966H CAT front end loaders was down for four hours today due to a leaking hydraulic line.

### Grid Stakes Placed:

- None

### Unexploded Ordnance Found:

- None

### Site Visitors:

- None

### Man-Hours:

<b>Daily</b>	<b>280</b>
<b>Monthly (May)</b>	<b>4,644</b>
<b>Total to Date</b>	<b>6,258</b>



**DAILY REPORT**

05/31/2011, Tuesday

**Production:**

Description	Quantity to Complete	Units	Daily	Monthly	Total Complete	% Complete to Date	Note
<b>HHQ Site</b>							
Cubic Yards	12,000	cys		6,326.2	12,000	100%	Complete
MD (Estimated)		lbs.		800	1,535		
MEC Discovered		Ea					
MEC Destroyed		Ea					
Construction Debris		lbs.		365	675		
<b>South Pond Site</b>							
Cubic Yards	25,000	cys	1,879.4	30,754	31,277	113%	Adjusted from surveyor data 5/26/11 (29,397 cys)
MD(Estimated)		lbs.	50	750	845		2 M2 (BAT)
MEC Discovered		Ea		1	1		
MEC Destroyed		Ea					
Construction Debris		lbs	112	5,115	5,175		
<b>10th Eng 70 Acres Site</b>							
Surface Clearance	67.9	Acres		67.9	67.9	100%	Complete
Brush Clearance	67.9	Acres		38.7	67.9	100%	Complete
Sub-Surface Clearance	67.9	Acres		.23	.23	0%	
Target Debris (Estimated)		lbs.		10	10		
MD (Estimated)		lbs.		10	10		
MEC Discovered/Destroyed		Ea					
<b>Dog Kennel 10 Acres</b>							
Surface Clearance	9.9	Acres		9.9	9.9	100%	Complete
Brush Clearance	9.9	Acres		9.9	9.9	100%	Complete
Sub-Surface Clearance	9.9	Acres				0%	
Target Debris (Estimated)		lbs.					
MD (Estimated)		lbs.					
MEC Discovered/Destroyed		Ea					



**DAILY REPORT**

05/31/2011, Tuesday



Down 966H CAT front end loader with a leaking hydraulic line



South Pond site current state



**DAILY REPORT**

05/4/2011, Wednesday

**Weather:** Partly Cloudy: Low: 48 High: 79 Wind: 14 mph

**PRESENT ONSITE:**

<b>Personnel</b>	<b>Title</b>	<b>Employer</b>
Benjamin Leon-Guerrero	Site Manager	BSEN
Thomas L. Bagby	Site Manager/UXOQC	BSEN
Paul Bechtel	SUXOS	BSEN
Bruce Sweeney	UXOSO	BSEN
Jim Jepson	UXOQC	BSEN
Al Smith	UXOQC	BSEN
Kevin Kirby	UXO Tech II/Recorder	BSEN
Rodger Topham	TL1 UXO Tech III	BSEN
Martin Guzman	TL2 UXO Tech III	BSEN
Shawn Meek	TL3 UXO Tech III	BSEN
Ace Redhair	UXO Tech II	BSEN
Nicolas Clark	UXO Tech II	BSEN
Rick Garrison	UXO Tech II/Operator	BSEN
Joseph Mazerac	UXO Tech II	BSEN
Zahay Grant	UXO Tech II	BSEN
Steven Mitchell	UXO Tech I/Operator	BSEN
Robert Sargent	UXO Tech I	BSEN
Chuck Cowan	UXO Tech I	BSEN
Caleb Clark	UXO Tech I	BSEN
Martin Anderson	UXO Tech I	BSEN
Robert Bohannon	Operator	BSEN
Ricky Ginn	Operator	BSEN
Martin Johnson	Operator	BSEN

**DAILY ACTIVITIES:**

**Tailgate meeting:** Heavy equipment safeties, hydration, COMMS, and spill response.

**Work Accomplished:**

- **HHQ Site:** Intrusive digging continues, with 1,980 cys of soil moved today.
- **10th Eng 70 Acres Site:** Grubbing operations continues with 3.81 acres of area completed. No grid stake placement today.
- **South Pond Site:** Intrusive digging continued with, 540 cys of soil moved today.



**DAILY REPORT**

05/4/2011, Wednesday

---

**General Notes / Comments / Lessons Learned:**

- Received one 966H CAT front end loader.
- There was a 30 minute delay in production due to one of the 966H CAT front end loaders down for mechanical problems at the HHQ site. It was replaced by the delivery of a new one, and the CAT dealer has been contacted and will be out tomorrow morning to repair it.
- A second inspected soil pile has begun at the South Pond site in anticipation of an additional team arriving at the site in the coming days.
- There was a two hour delay in production for the brush cutting at the 10th Eng 70 Acres Site due to one of the machines breaking down. It has been repaired and operations continued as normal the rest of the day.

**Unexploded Ordnance Found:**

- None.

**Site Visitors:**

- None.

**Man-Hours:**

<b>Daily</b>	<b>230</b>
<b>Monthly (April)</b>	<b>700</b>
<b>Total to Date</b>	<b>2242</b>





**DAILY REPORT**

05/4/2011, Wednesday

**Production:**

Description	Quantity to Complete	Units	Daily	Monthly	Total Complete	% Complete to Date	Note
<b>HHQ Site</b>							
Cubic Yards	12,000	cys	1980	4,796.2	11,481.6	96%	
MD (Estimated)		lbs.	150	500	1,235		6M2 (BAT) and 2 shrouds discovered
MEC Discovered		Ea					
MEC Destroyed		Ea					
Construction Debris		lbs.	100	220	530		
<b>South Pond Site</b>							
Cubic Yards	25,000	cys	540	1,815	2,320	9%	
MD(Estimated)		lbs.			95		
MEC Discovered		Ea					
MEC Destroyed		Ea					
Construction Debris		lbs	80	155	215		
<b>10th Eng 70 Acres Site</b>							
Surface Clearance	67.9	Acres	0	67.9	67.9	100%	Complete
Brush Clearance	67.9	Acres	3.8	17.7	46.9	69%	
Sub-Surface Clearance		Acres					
Target Debris (Estimated)		lbs.					
MD (Estimated)		lbs.					
MEC Discovered/Destroyed		Ea					
<b>Dog Kennel 10 Acres</b>							
Surface Clearance	9.9	Acres	9.9	9.9	9.9	100	Complete
Brush Clearance		Acres					
Sub-Surface Clearance		Acres					
Target Debris (Estimated)		lbs.					
MD (Estimated)		lbs.					
MEC Discovered/Destroyed		Ea					

**DAILY REPORT**

05/4/2011, Wednesday

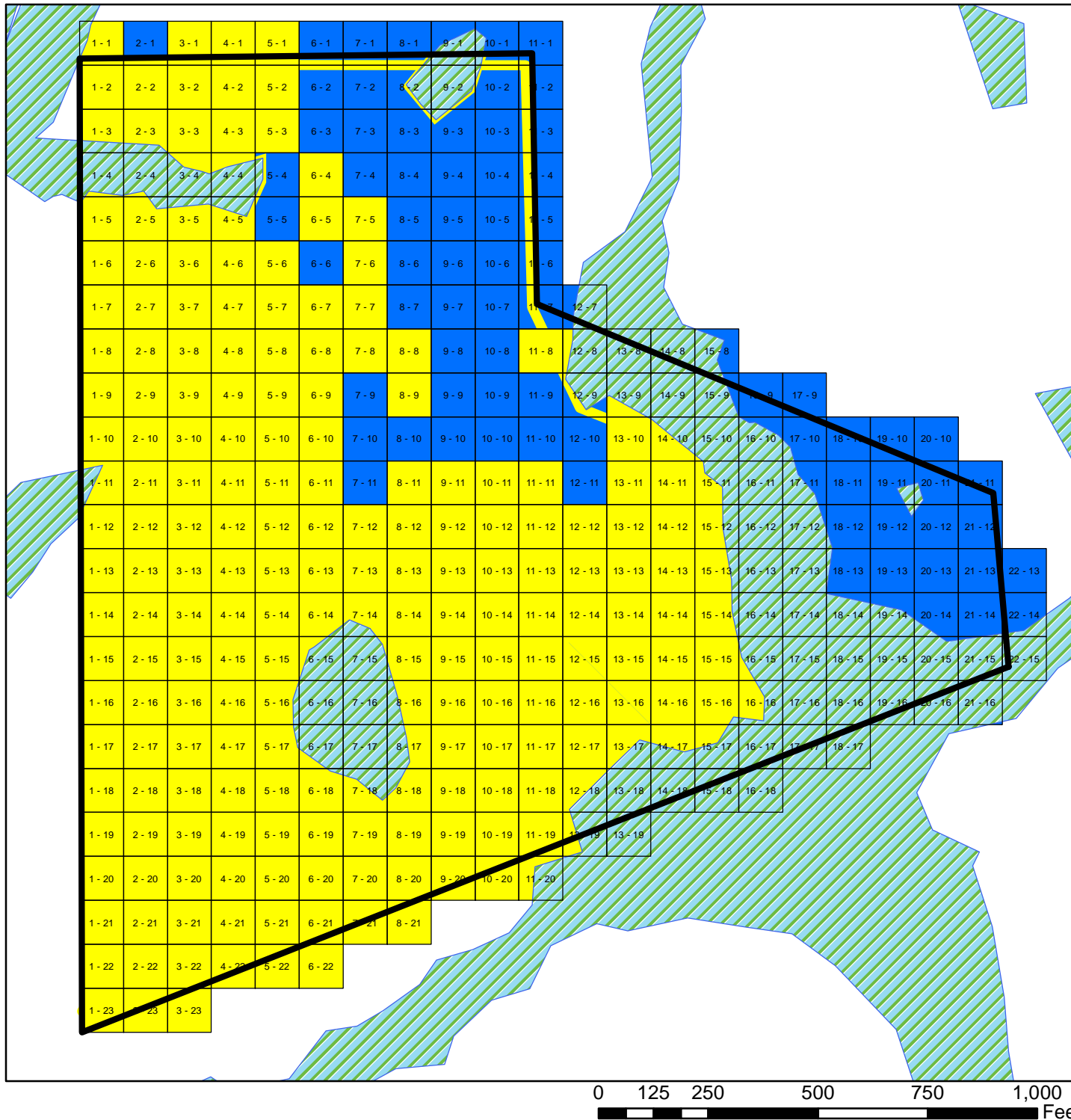
---










Current progress at the HHQ site

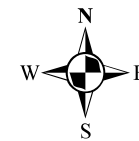


The second inspected soil pile at the South Pond site



### Legend

-  Clearance Area
-  100 X 100 Grids
-  Wetlands
-  Surface Clearance
-  Brush Removal
-  Sub-Surface Clearance
-  Perimeter and road brush Removal



Coordinate System: NAD 1983 StatePlane Georgia East FIPS 1001 Feet  
 Projection: Transverse Mercator  
 Datum: North American 1983  
 False Easting: 656,166.6667  
 False Northing: 0.0000  
 Central Meridian: -82.1667  
 Scale Factor: 0.9999  
 Latitude Of Origin: 30.0000  
 Units: Foot US

**Clearance grid for the 10th  
Engineers Battalion Site**

67.95 Acres

---

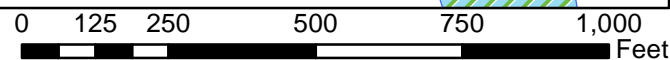


4300 B Suite 402  
Anchorage, Alaska  
99503

---

Date: 4 May 2011  
 Revision:  
 File Name: May 4 2011 10th Eng 70 Acres  
 Site.pdf  
 Delivery Order # D0-0004  
 Contract Number W912DR-10-D-0011-  
 0004

Figure 1







**DAILY REPORT**

05/5/2011, Thursday

**Weather:** Partly Cloudy: Low: 52 High: 77 Wind: 10 mph

**PRESENT ONSITE:**

<b>Personnel</b>	<b>Title</b>	<b>Employer</b>
Thomas L. Bagby	Site Manager	BSEN
Paul Bechtel	SUXOS	BSEN
Bruce Sweeney	UXOSO	BSEN
Jim Jepson	UXOQC	BSEN
Al Smith	UXOQC	BSEN
Kevin Kirby	UXO Tech II/Recorder	BSEN
Rodger Topham	TL1 UXO Tech III	BSEN
Martin Guzman	TL2 UXO Tech III/QC	BSEN
Shawn Meek	TL3 UXO Tech III	BSEN
Ace Redhair	UXO Tech II	BSEN
Nicolas Clark	UXO Tech II	BSEN
Rick Garrison	UXO Tech II/Operator	BSEN
Joseph Mazerac	UXO Tech II	BSEN
Zahay Grant	UXO Tech II	BSEN
Steven Mitchell	UXO Tech I/Operator	BSEN
Robert Sargent	UXO Tech I	BSEN
Chuck Cowan	UXO Tech I	BSEN
Caleb Clark	UXO Tech I	BSEN
Martin Anderson	UXO Tech I	BSEN
Robert Bohannon	Operator	BSEN
Ricky Ginn	Operator	BSEN
Steven Seymore	Operator	BSEN
Martin Johnson	Operator	BSEN

**DAILY ACTIVITIES:**

**Tailgate meeting:** Biological hazards, exclusion zones.

**Work Accomplished:**

- **HHQ Site:** Intrusive digging continues, with 1530 cys of soil moved today. We are waiting on data from the surveyor to determine if our current cys has met the 12,000 cys goal. If so a final sweep will be conducted with schonstedts to clear any remaining anomalies.
- **10th Eng 70 Acres Site:** Grubbing operations continues with 10 acres of area completed.
- **South Pond Site:** Intrusive digging continued with, 969 cys of soil moved today.



**DAILY REPORT**

05/5/2011, Thursday

---

**General Notes / Comments / Lessons Learned:**

- CAT repair technician arrived on site and began repairs on the down 966H CAT front end loader.
- There was a 1,946 cys difference in the data that was collected by the surveyor on the 2<sup>nd</sup> of May. The surveyor showed that we had moved 6,169 cys versus the 8,115 cys that we came up with by counting buckets. We have scheduled for the surveyor to come out tomorrow and make another topographical calculation to determine the amount of soil that has been moved at the HHQ site and determine if the 12,000 cys goal has been met.
- Two loaders are now in use at the South Pond site which is increasing production.

**Unexploded Ordnance Found:**

- None.

**Site Visitors:**

- None.

**Man-Hours:**

<b>Daily</b>	<b>230</b>
<b>Monthly (April)</b>	<b>930</b>
<b>Total to Date</b>	<b>2472</b>



**DAILY REPORT**

05/5/2011, Thursday

**Production:**

Description	Quantity to Complete	Units	Daily	Monthly	Total Complete	% Complete to Date	Note
<b>HHQ Site</b>							
Cubic Yards	12,000	cys	1530	6,326.2	13,011.6	108%	Awaiting surveyor data for conformation
MD (Estimated)		lbs.	100	600	1,335		4 M2 (BAT) and 1 shrouds discovered
MEC Discovered		Ea					
MEC Destroyed		Ea					
Construction Debris		lbs.	130	350	660		
<b>South Pond Site</b>							
Cubic Yards	25,000	cys	969	2,784	3,289	13%	
MD(Estimated)		lbs.	25	25	120		1 M2 (BAT)
MEC Discovered		Ea					
MEC Destroyed		Ea					
Construction Debris		lbs	107	262	322		
<b>10th Eng 70 Acres Site</b>							
Surface Clearance	67.9	Acres	0	67.9	67.9	100%	Complete
Brush Clearance	67.9	Acres	10	27.7	56.9	84%	
Sub-Surface Clearance		Acres					
Target Debris (Estimated)		lbs.					
MD (Estimated)		lbs.					
MEC Discovered/Destroyed		Ea					
<b>Dog Kennel 10 Acres</b>							
Surface Clearance	9.9	Acres	9.9	9.9	9.9	100	Complete
Brush Clearance		Acres					
Sub-Surface Clearance		Acres					
Target Debris (Estimated)		lbs.					
MD (Estimated)		lbs.					
MEC Discovered/Destroyed		Ea					



**DAILY REPORT**

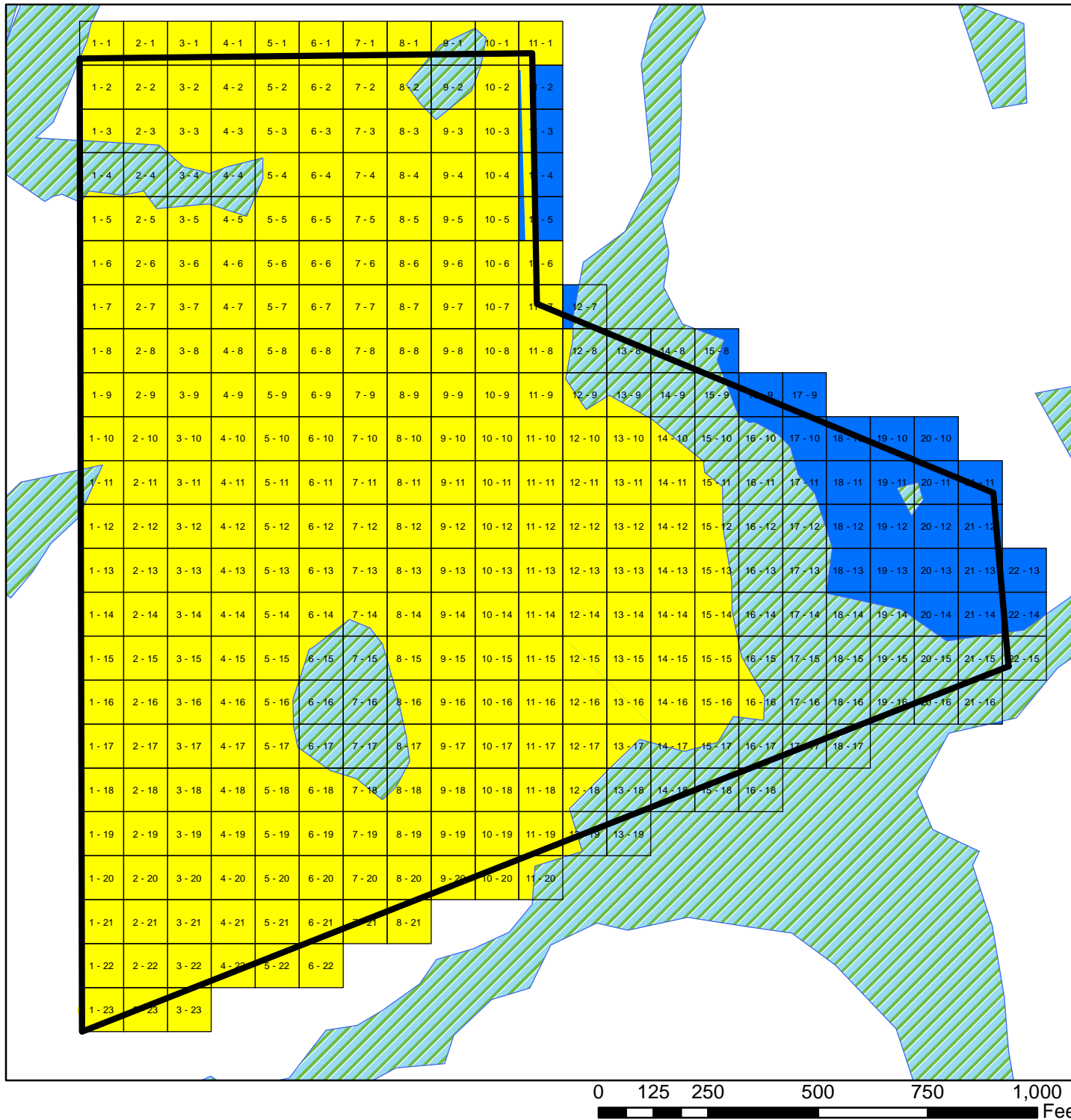
05/5/2011, Thursday










The two loaders moving soil at the South Pond site

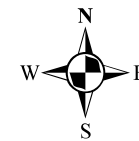


Current progress at the HHQ site



### Legend

-  Clearance Area
-  100 X 100 Grids
-  Wetlands
-  Surface Clearance
-  Brush Removal
-  Sub-Surface Clearance
-  Perimeter and road brush Removal



Coordinate System: NAD 1983 StatePlane Georgia East FIPS 1001 Feet  
 Projection: Transverse Mercator  
 Datum: North American 1983  
 False Easting: 656,166.6667  
 False Northing: 0.0000  
 Central Meridian: -82.1667  
 Scale Factor: 0.9999  
 Latitude Of Origin: 30.0000  
 Units: Foot US

**Clearance grid for the 10th  
Engineers Battalion Site**

67.95 Acres

---

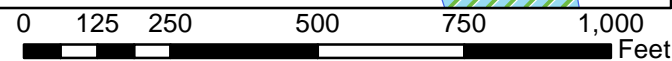


4300 B Suite 402  
Anchorage, Alaska  
99503

---

Date: 5 May 2011  
 Revision:  
 File Name: May 5 2011 10th Eng 70 Acres  
 Site.pdf  
 Delivery Order # D0-0004  
 Contract Number W912DR-10-D-0011-  
 0004

Figure 1





**DAILY REPORT**

05/6/2011, Friday

**Weather:** Cloudy: Low: 54 High: 77 Wind: 10 mph

**PRESENT ONSITE:**

<b>Personnel</b>	<b>Title</b>	<b>Employer</b>
Thomas L. Bagby	Site Manager	BSEN
Paul Bechtel	SUXOS	BSEN
Bruce Sweeney	UXOSO	BSEN
Al Smith	UXOQC	BSEN
Kevin Kirby	UXO Tech II/Recorder	BSEN
Roger Topham	TL1 UXO Tech III	BSEN
Shawn Meek	TL3 UXO Tech III	BSEN
Ace Redhair	UXO Tech II	BSEN
Nicolas Clark	UXO Tech II	BSEN
Rick Garrison	UXO Tech II/Operator	BSEN
Joseph Mazerac	UXO Tech II	BSEN
Zahay Grant	UXO Tech II	BSEN
Steven Mitchell	UXO Tech I/Operator	BSEN
Robert Sargent	UXO Tech I	BSEN
Chuck Cowan	UXO Tech I	BSEN
Caleb Clark	UXO Tech I	BSEN
Robert Bohannon	Operator	BSEN
Ricky Ginn	Operator	BSEN
Martin Johnson	Operator	BSEN

**DAILY ACTIVITIES:**

**Tailgate meeting:** Biological hazards, exclusion zones.

**Work Accomplished:**

- **HHQ Site:** The surveyor was escorted as he conducted current measurements of the cys of inspected soil moved at the site. The data has been collected and we have readjusted the amount of inspected soil to 10,023 cys.
- **10th Eng 70 Acres Site:** Grubbing operations were completed with 11 acres of area cut.
- **South Pond Site:** Intrusive digging continued with 1,060.6 cys of soil moved today. Additional crew and equipment from the HHQ site has been added which has increased production.
- **Dog Kennel 10 Acres:** We began grubbing operations completing the perimeter and beginning the interior with .8 acres of area now cut.





**DAILY REPORT**

05/6/2011, Friday

---

**General Notes / Comments / Lessons Learned:**

- Based off the survey data provided by the surveyor versus our bucket counting procedures, we observed an approximate 20% variation in the amount of soil inspected and moved to date at the HHQ site. We will attempt to compensate for the variance by adjusting our cys per bucket accordingly.
- Mr. Brandon Wheeler, the BSEN Corporate Safety Officer inspected our procedures and safety measures. The out brief revealed a high quality of safety on this project. His findings will be posted upon receipt.

**Unexploded Ordnance Found:**

- None.

**Site Visitors:**

- None.

**Man-Hours:**

<b>Daily</b>	<b>190</b>
<b>Monthly (April)</b>	<b>1120</b>
<b>Total to Date</b>	<b>2662</b>



**DAILY REPORT**

05/6/2011, Friday

**Production:**

Description	Quantity to Complete	Units	Daily	Monthly	Total Complete	% Complete to Date	Note
<b>HHQ Site</b>							
Cubic Yards	12,000	cys		6,326.2	10,023.6	84%	Adjusted for surveyor data
MD (Estimated)		lbs.		600	1,335		
MEC Discovered		Ea					
MEC Destroyed		Ea					
Construction Debris		lbs.		350	660		
<b>South Pond Site</b>							
Cubic Yards	25,000	cys	1,060.6	3,844.6	4,349.6	17%	
MD(Estimated)		lbs.	125	150	245		5 M2 (BAT)
MEC Discovered		Ea					
MEC Destroyed		Ea					
Construction Debris		lbs	93	355	415		
<b>10th Eng 70 Acres Site</b>							
Surface Clearance	67.9	Acres	0	67.9	67.9	100%	Complete
Brush Clearance	67.9	Acres	11	38.7	67.9	100%	Complete
Sub-Surface Clearance		Acres					
Target Debris (Estimated)		lbs.					
MD (Estimated)		lbs.					
MEC Discovered/Destroyed		Ea					
<b>Dog Kennel 10 Acres</b>							
Surface Clearance	9.9	Acres	9.9	9.9	9.9	100	Complete
Brush Clearance		Acres	.8		.8	.8	
Sub-Surface Clearance		Acres					
Target Debris (Estimated)		lbs.					
MD (Estimated)		lbs.					
MEC Discovered/Destroyed		Ea					

**DAILY REPORT**

05/6/2011, Friday



HHQ site before intrusive digging



HHQ site at current status



**DAILY REPORT**

05/6/2011, Friday

---



Inspection of the upper shelf at the South Pond site



Current inspected soil moved at the South Pond site

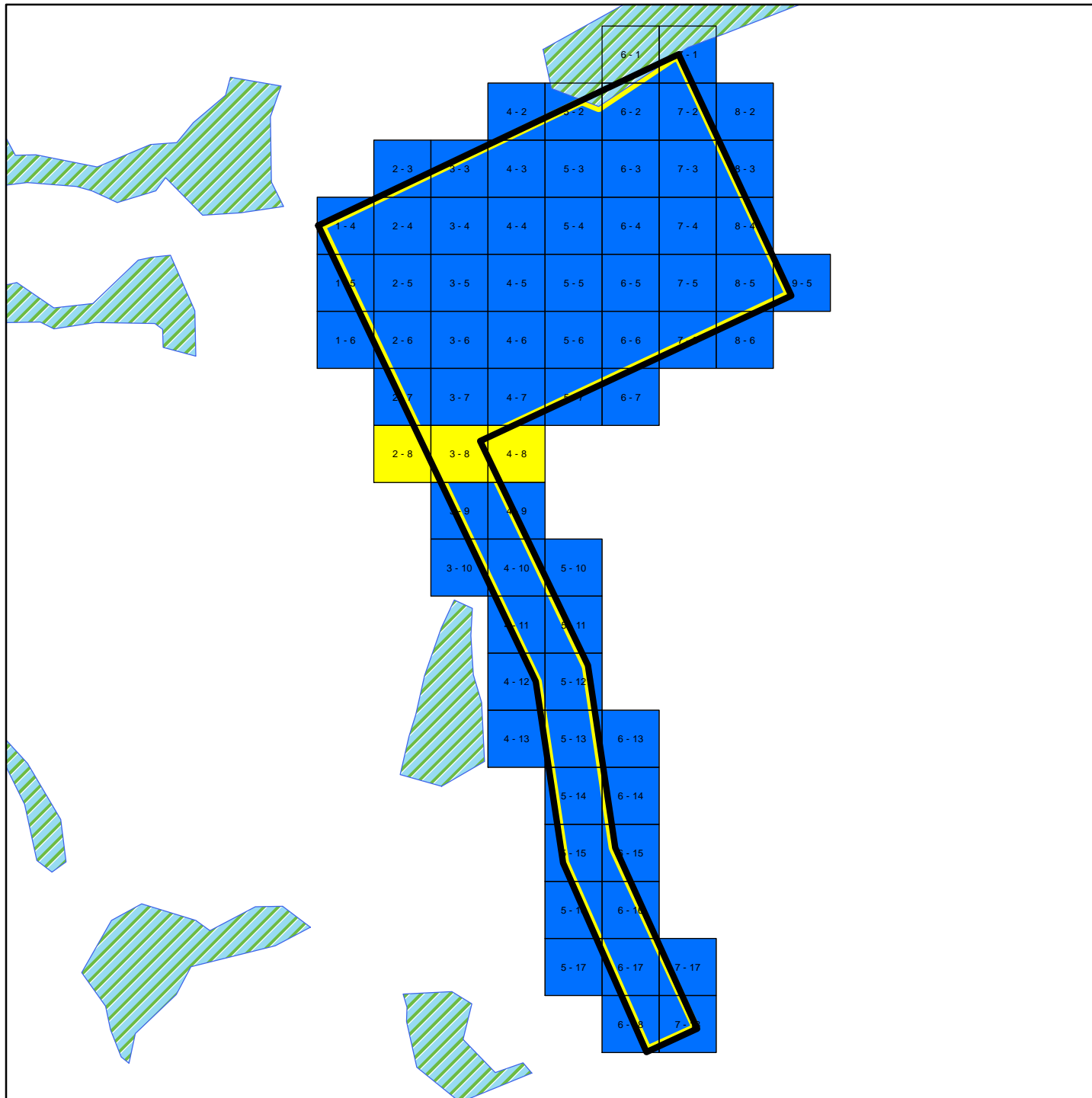


Project: Time Critical Removal Action  
Contract No. W912DR-10-D-0011-0004  
Location: Fort Stewart, GA  
Prepared by: Kevin Kirby








## DAILY REPORT

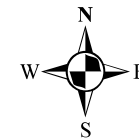
05/6/2011, Friday

---



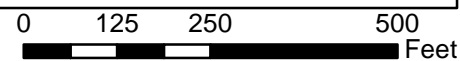
### Legend

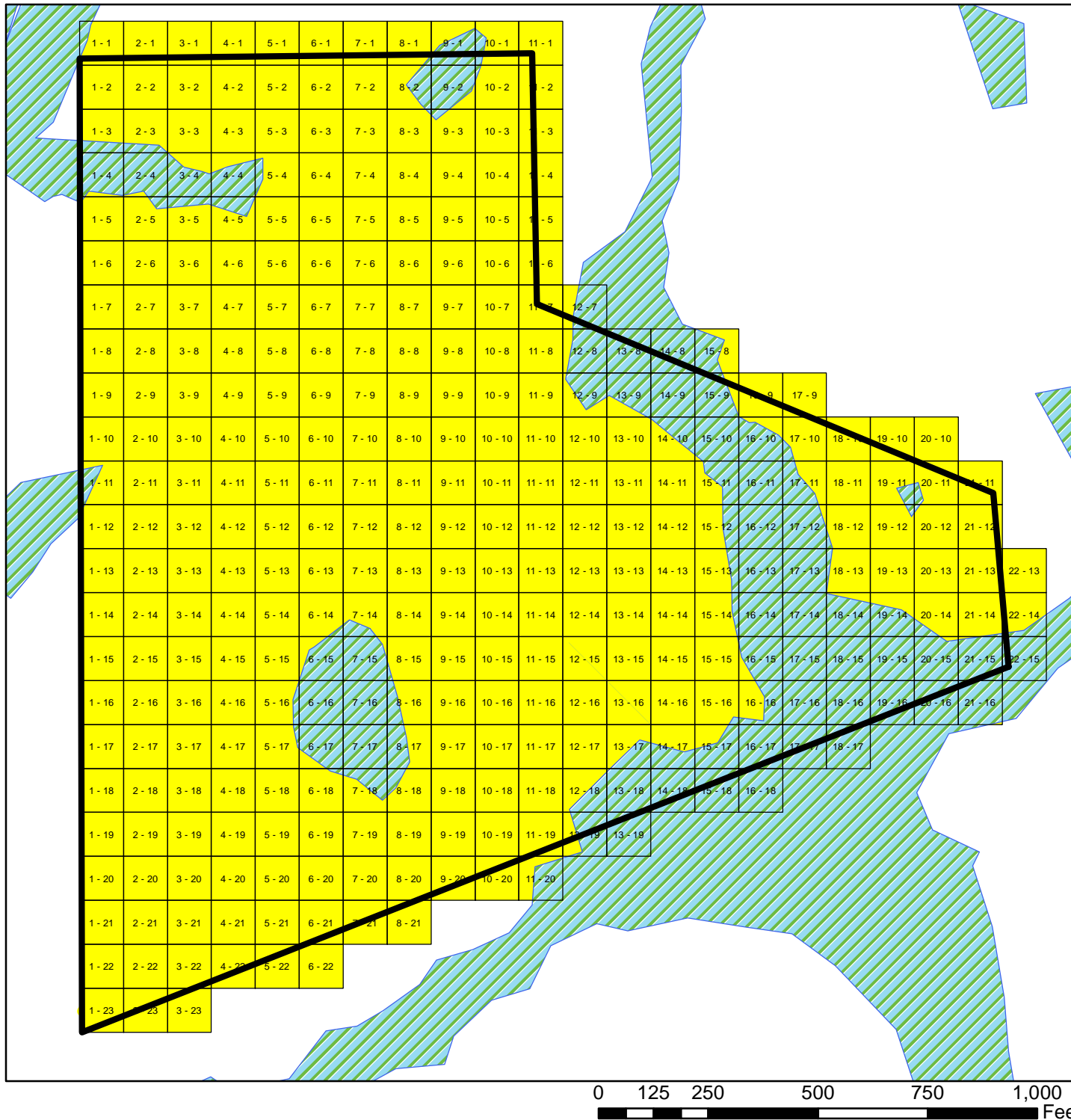
-  Clearance Area
-  100 X 100 Grids
-  Wetlands
-  Surface Clearance
-  Brush Removal
-  Sub-Surface Clearance
-  Perimeter Brush Removal










Coordinate System: NAD 1983 StatePlane Georgia East FIPS 1001 Feet  
 Projection: Transverse Mercator  
 Datum: North American 1983  
 False Easting: 656,166.6667  
 False Northing: 0.0000  
 Central Meridian: -82.1667  
 Scale Factor: 0.9999  
 Latitude Of Origin: 30.0000  
 Units: Foot US

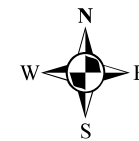
<p style="text-align: center;"><b>Clearance grid for the Dog Kennel 10 Acres site</b></p>	
<p style="text-align: center;">9.86 Acres</p>	
	<p>4300 B Suite 402 Anchorage, Alaska 99503</p>
<p>Date: 6 May 2011          Revision:          File Name: 6 May Surface Clearance          Delivery Order # D0-0004          Contract Number W912DR-10-D-0011-0004</p>	
<p>Figure 1</p>	





### Legend

-  Clearance Area
-  100 X 100 Grids
-  Wetlands
-  Surface Clearance
-  Brush Removal
-  Sub-Surface Clearance
-  Perimeter and road brush Removal



Coordinate System: NAD 1983 StatePlane Georgia East FIPS 1001 Feet  
 Projection: Transverse Mercator  
 Datum: North American 1983  
 False Easting: 656,166.6667  
 False Northing: 0.0000  
 Central Meridian: -82.1667  
 Scale Factor: 0.9999  
 Latitude Of Origin: 30.0000  
 Units: Foot US

**Clearance grid for the 10th  
Engineers Battalion Site**

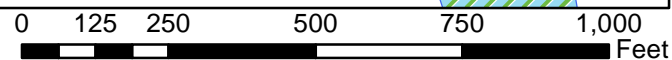
67.95 Acres



4300 B Suite 402  
Anchorage, Alaska  
99503

Date: 6 May 2011  
 Revision:  
 File Name: May 6 2011 10th Eng 70 Acres  
 Site.pdf  
 Delivery Order # D0-0004  
 Contract Number W912DR-10-D-0011-  
 0004

Figure 1







**DAILY REPORT**

05/9/2011, Monday

---

**Weather:** Sunny: Low: 64 High: 88 Wind: 11 mph

**PRESENT ONSITE:**

<b>Personnel</b>	<b>Title</b>	<b>Employer</b>
Benjamin Leon-Guerrero	Site Manager	BSEN
Thomas L. Bagby	Site Manager/QC	BSEN
Paul Bechtel	SUXOS	BSEN
Bruce Sweeney	UXOSO	BSEN
Jim Jepson	UXOQC	BSEN
Al Smith	UXOQC	BSEN
Kevin Kirby	UXO Tech II/Recorder	BSEN
Rodger Topham	TL1 UXO Tech III	BSEN
Martin Guzman	TL2 UXO Tech III	BSEN
Shawn Meek	TL3 UXO Tech III	BSEN
Ace Redhair	UXO Tech II	BSEN
Nicolas Clark	UXO Tech II	BSEN
Rick Garrison	UXO Tech II	BSEN
Joseph Mazerac	UXO Tech II	BSEN
Zahay Grant	UXO Tech II	BSEN
Downey Burton	UXO Tech II	BSEN
Steven Mitchell	UXO Tech I/Operator	BSEN
Robert Sargent	UXO Tech I	BSEN
Chuck Cowan	UXO Tech I	BSEN
Martin Anderson	UXO Tech I	BSEN
Caleb Clark	UXO Tech I	BSEN
Robert Bohannon	Operator	BSEN
Ricky Ginn	Operator	BSEN
Martin Johnson	Operator	BSEN



**DAILY REPORT**

05/9/2011, Monday

**DAILY ACTIVITIES:**

**Tailgate meeting:** Heavy equipment safety, hydration, inclement weather precautions, and personal hygiene.

**Work Accomplished:**

- **HHQ Site:** We began the sweep of the remaining soil at the site to confirm there were no additional anomalies remaining. This remaining area is all within the acceptable parameters of the depths that a schonstedt can accurately read. When complete the area will be inspected by the onsite QC and turned over to the USACE.
- **South Pond Site:** Intrusive digging continued with 840 cys of soil moved today. An additional team began work on the east side of the area.
- **Dog Kennel 10 Acres:** Grubbing operations continues with 3.6 acres of area now cut.

**General Notes / Comments / Lessons Learned:**

- CAT repair man onsite to repair the down 966H front end loader.
- 312 Excavator and the D6 dozer were transported from the HHQ site to the South Pond site.
- Team 3 conducted a subsurface clearance of the east side of the South Pond site for the staging of the clean and inspected soil.
- We have moved the “clean piles of soil” that were located in the area before our arrival on the east side of the South Pond site.

**Unexploded Ordnance Found:**

- None.

**Site Visitors:**

- None.

**Man-Hours:**

<b>Daily</b>	<b>240</b>
<b>Monthly (April)</b>	<b>1360</b>
<b>Total to Date</b>	<b>2902</b>



**DAILY REPORT**

05/9/2011, Monday

**Production:**

Description	Quantity to Complete	Units	Daily	Monthly	Total Complete	% Complete to Date	Note
<b>HHQ Site</b>							
Cubic Yards	12,000	cys		6,326.2	10,023.6	84%	
MD (Estimated)		lbs.	75	675	1,410		3 M2 (BAT)
MEC Discovered		Ea					
MEC Destroyed		Ea					
Construction Debris		lbs.	15	365	675		
<b>South Pond Site</b>							
Cubic Yards	25,000	cys	840	4,684.6	5,189.6	21%	
MD(Estimated)		lbs.	75	225	320		2 M2 (BAT), 1 90mm AT
MEC Discovered		Ea					
MEC Destroyed		Ea					
Construction Debris		lbs.	315	670	730		
<b>10th Eng 70 Acres Site</b>							
Surface Clearance	67.9	Acres		67.9	67.9	100%	Complete
Brush Clearance	67.9	Acres		38.7	67.9	100%	Complete
Sub-Surface Clearance		Acres					
Target Debris (Estimated)		lbs.					
MD (Estimated)		lbs.					
MEC Discovered/Destroyed		Ea					
<b>Dog Kennel 10 Acres</b>							
Surface Clearance	9.9	Acres	9.9	9.9	9.9	100%	Complete
Brush Clearance	9.9	Acres	3.6	4.4	4.4	44%	
Sub-Surface Clearance		Acres					
Target Debris (Estimated)		lbs.					
MD (Estimated)		lbs.					
MEC Discovered/Destroyed		Ea					

**DAILY REPORT**

05/9/2011, Monday

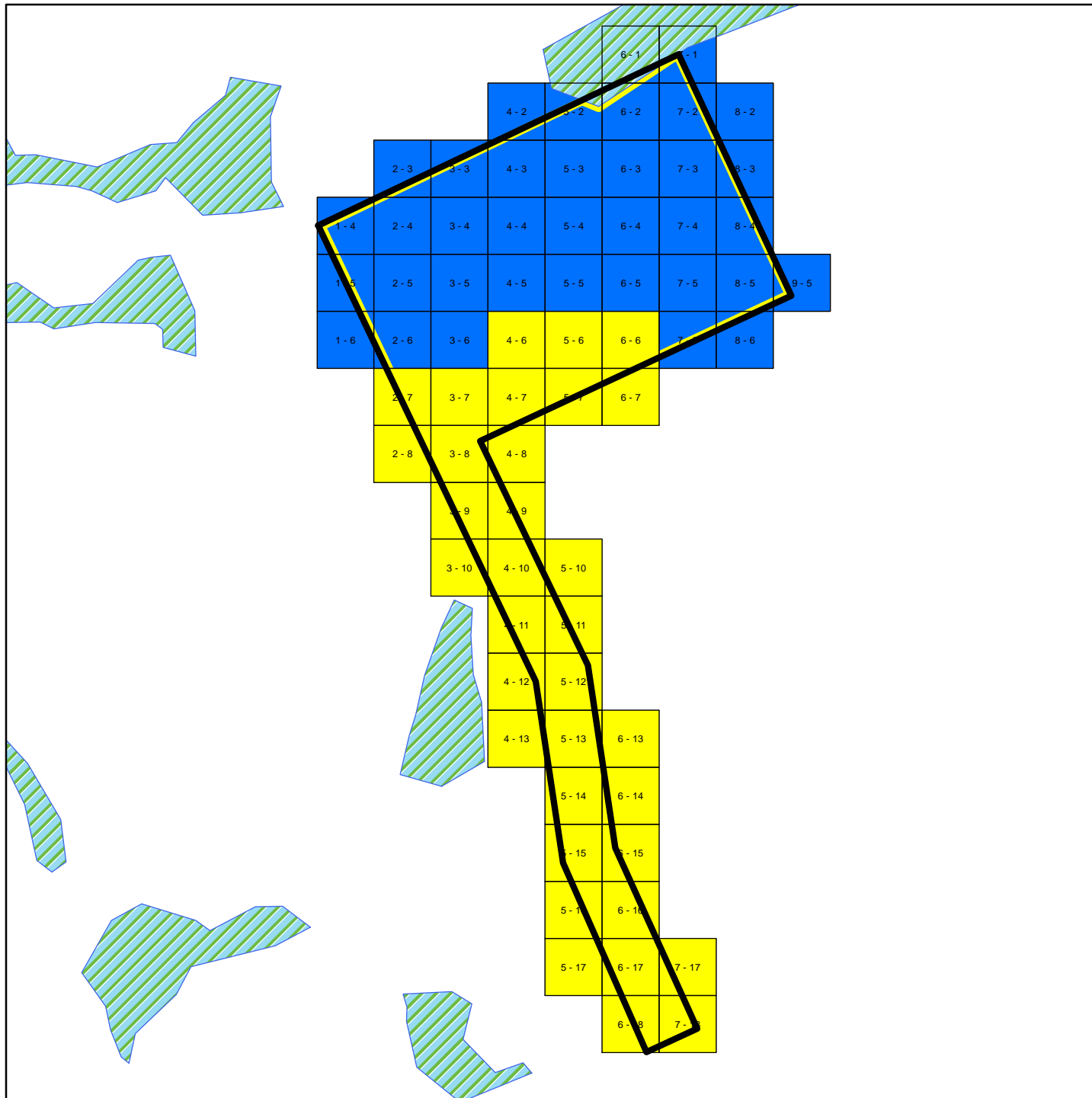


90mm AT found at the South Pond










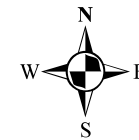
Sweep of the east side of the South Pond site





### Legend

-  Clearance Area
-  100 X 100 Grids
-  Wetlands
-  Surface Clearance
-  Brush Removal
-  Sub-Surface Clearance
-  Perimeter Brush Removal



Coordinate System: NAD 1983 StatePlane Georgia East FIPS 1001 Feet  
 Projection: Transverse Mercator  
 Datum: North American 1983  
 False Easting: 656,166.6667  
 False Northing: 0.0000  
 Central Meridian: -82.1667  
 Scale Factor: 0.9999  
 Latitude Of Origin: 30.0000  
 Units: Foot US

**Clearance grid for the Dog Kennel  
10 Acres site**

9.86 Acres

---

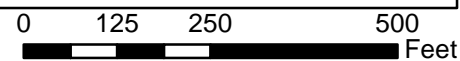


4300 B Suite 402  
Anchorage, Alaska  
99503

---

Date: 9 May 2011  
 Revision:  
 File Name: 9 May Surface Clearance  
 Delivery Order # D0-0004  
 Contract Number W912DR-10-D-0011-0004

Figure  
1





**DAILY REPORT**

06/01/2011, Wednesday

**Weather:** Sunny: Low: 68 High: 93 Wind: 5 mph

**PRESENT ONSITE:**

<b>Personnel</b>	<b>Title</b>	<b>Employer</b>
Benjamin Leon-Guerrero	Site Manager/Operator	BSEN
Thomas L. Bagby	Site Manager/QC	BSEN
Paul Bechtel	SUXOS	BSEN
Bruce Sweeney	UXOSO	BSEN
Jim Jepson	UXOQC	BSEN
Al Smith	UXOQC	BSEN
Kevin Kirby	UXO Tech II/Recorder	BSEN
Rodger Topham	TL1 UXO Tech III	BSEN
Martin Guzman	TL2 UXO Tech III	BSEN
Shawn Meek	TL3 UXO Tech III	BSEN
Ace Redhair	UXO Tech II	BSEN
Nicolas Clark	UXO Tech II	BSEN
Rick Garrison	UXO Tech II	BSEN
Joseph Mazerac	UXO Tech II	BSEN
Zahay Grant	UXO Tech II	BSEN
Downey Burton	UXO Tech II	BSEN
Steven Mitchell	UXO Tech I/Operator	BSEN
Robert Sargent	UXO Tech I	BSEN
Chuck Cowan	UXO Tech I	BSEN
Martin Anderson	UXO Tech I	BSEN
Caleb Clark	UXO Tech I	BSEN
Mike Oldfield	UXO Tech I	BSEN
Jameela Burton	UXO Tech I	BSEN
Laurice Cowan	UXO Tech I	BSEN
Carol Murray	UXO Tech I	BSEN
Kimberly Ellington	UXO Tech I	BSEN
James Hamel	UXO Tech I/Operator	BSEN
Robert Bohannon	Operator	BSEN
Ricky Ginn	Operator	BSEN
Martin Johnson	Operator	BSEN



**DAILY REPORT**

06/01/2011, Wednesday

**DAILY ACTIVITIES:**

**Tailgate meeting:** Spill response, situational awareness, and hydration.

**Work Accomplished:**

- **South Pond Site:** Intrusive digging continues on the east side of the South Pond site. Today's volume of inspected soil that was moved and placed on the clean spoils piles is 1,497.2 cys.

**General Notes / Comments / Lessons Learned:**

- One hour delay on the east side of the South Pond site due to replacing the hydraulic line on the down 966H CAT front end loader.
- We have completed the 25,000 cys at the South Pond site and are now working towards the Option 1, Remove MEC from up to 13,000 cys of Soil (1,000 cys increments) No. 1 thru 13.

**Grid Stakes Placed:**

- None

**Unexploded Ordnance Found:**

- None

**Site Visitors:**

- None

**Man-Hours:**

<b>Daily</b>	<b>300</b>
<b>Monthly (May)</b>	<b>300</b>
<b>Total to Date</b>	<b>6,558</b>



**DAILY REPORT**

06/01/2011, Wednesday

**Production:**

Description	Quantity to Complete	Units	Daily	Monthly	Total Complete	%Complete to Date	Note
<b>HHQ Site</b>							
Cubic Yards	12,000	cys		0	12,000	100%	Complete
MD (Estimated)		lbs.		0	1,535		
MEC Discovered		Ea					
MEC Destroyed		Ea					
Construction Debris		lbs.		0	675		
<b>South Pond Site</b>							
Cubic Yards	25,000	cys	1,497.2	1,497.2	32,774.2	131%	Option 7 of 13 completed today
MD(Estimated)		lbs.	50	50	895		2 M2 (BAT)
MEC Discovered		Ea			1		
MEC Destroyed		Ea					
Construction Debris		lbs	103	103	5,278		
<b>10th Eng 70 Acres Site</b>							
Surface Clearance	67.9	Acres		67.9	67.9	100%	Complete
Brush Clearance	67.9	Acres		38.7	67.9	100%	Complete
Sub-Surface Clearance	67.9	Acres		.23	.23	0%	
Target Debris (Estimated)		lbs.		10	10		
MD (Estimated)		lbs.		10	10		
MEC Discovered/Destroyed		Ea					
<b>Dog Kennel 10 Acres</b>							
Surface Clearance	9.9	Acres		9.9	9.9	100%	Complete
Brush Clearance	9.9	Acres		9.9	9.9	100%	Complete
Sub-Surface Clearance	9.9	Acres				0%	
Target Debris (Estimated)		lbs.					
MD (Estimated)		lbs.					
MEC Discovered/Destroyed		Ea					



**DAILY REPORT**

06/01/2011, Wednesday



QC inspection of soil piles at the west side of the South Pond site



Sweep of the upper shelf at the east side of the South Pond site



**DAILY REPORT**

06/10/2011, Friday

**Weather:** Mostly Sunny: Low: 69 High: 94 Wind: 12 mph

**PRESENT ONSITE:**

<b>Personnel</b>	<b>Title</b>	<b>Employer</b>
Benjamin Leon-Guerrero	Site Manager/Operator	BSEN
Thomas L. Bagby	Site Manager/QC	BSEN
Paul Bechtel	SUXOS	BSEN
Bruce Sweeney	UXOSO	BSEN
Jim Jepson	UXOQC	BSEN
Al Smith	UXOQC	BSEN
Kevin Kirby	UXO Tech II/Recorder	BSEN
Rodger Topham	TL1 UXO Tech III	BSEN
Martin Guzman	TL2 UXO Tech III	BSEN
Shawn Meek	TL3 UXO Tech III	BSEN
Nicolas Clark	UXO Tech II	BSEN
Rick Garrison	UXO Tech II	BSEN
Joseph Mazerac	UXO Tech II	BSEN
Zahay Grant	UXO Tech II	BSEN
Downey Burton	UXO Tech II	BSEN
Steven Mitchell	UXO Tech I/Operator	BSEN
Robert Sargent	UXO Tech I	BSEN
Chuck Cowan	UXO Tech I	BSEN
Caleb Clark	UXO Tech I	BSEN
Mike Oldfield	UXO Tech I	BSEN
Jameela Burton	UXO Tech I	BSEN
Laurice Cowan	UXO Tech I	BSEN
Carol Murray	UXO Tech I	BSEN
Kimberly Ellington	UXO Tech I	BSEN
James Hamel	UXO Tech I/Operator	BSEN
Robert Bohannon	Operator	BSEN
Martin Johnson	Operator	BSEN



**DAILY REPORT**

06/10/2011, Friday

**DAILY ACTIVITIES:**

**Tailgate meeting:** Excavator safety, tick prevention, UXO precautions.

**Work Accomplished:**

- **10th Eng 70 Acres Site:**
  - **Sweep Teams:** Continued intrusive work with 22 grids having been swept and ready for QC inspection today.
  - **QC/QA:** Continued QC inspection with 20 grids having passed by the onsite QC.
  - **Equipment Assisted:** Continued excavation of anomalies deeper than 1ft with 9 grids cleared.

**General Notes / Comments / Lessons Learned:**

- 312 CAT excavator down from 12:30 hours for the rest of the day causing a 3.5 hour delay in production for the equipment assisted team at the 10<sup>th</sup> Eng 70 Acres site.
- Grid 1-4 has been omitted from the clearance of the 10<sup>th</sup> Eng 70 Acres site due to the fact that it is completely encompassed by the wetlands area tape. This action has been verbally approved by the onsite USACE representative.
- Received signed 948 for grids that passed QA inspection on June 9 by the onsite USACE representative. The grids are as follows 1-1, 1-2, 1-3, 1-7, 1-9, 1-11, 1-12, 1-14, 1-15, 2-1, 2-2, 2-3, 3-1, 3-3, 4-3, 5-3.

**Grids Passes by QC/QA to date:**

- 1-16, 1-19, 1-20, 1-23, 2-21, 16-10, 17-10, 18-11, 18-13, 18-14, 19-12, 19-14, 20-13, 1-1, 1-2, 1-3, 1-7, 1-9, 1-11, 1-12, 1-14, 1-15, 2-1, 2-2, 2-3, 3-1, 3-3, 4-3, 5-3.

**Unexploded Ordnance Found:**

- None.

**Site Visitors:**

- None.

**Man-Hours:**

<b>Daily</b>	<b>270</b>
<b>Monthly (June)</b>	<b>2,301</b>
<b>Total to Date</b>	<b>8,539</b>



**DAILY REPORT**

06/10/2011, Friday

**Production:**

Description	Quantity to Complete	Units	Daily	Monthly	Total Complete	%Complete to Date	Note
<b>HHQ Site</b>							
Cubic Yards	12,000	Cys			12,000	100%	Complete
MD (Estimated)		lbs.			1,535		
MEC Discovered		Ea					
MEC Destroyed		Ea					
Construction Debris		lbs.			675		
<b>South Pond Site</b>							
	Quantity to complete	Units	Daily	Monthly	Total complete	%Complete to Date	Note
Cubic Yards	25,000 + 13,000	Cys		7,443.2	38,000	100%	Received conformation from surveyor data area now complete. (13,000 cys for option 1)
MD(Estimated)		lbs.		75	970		
MEC Discovered		Ea			1		
MEC Destroyed		Ea					
Construction Debris		Lbs		623	5,798		
<b>10th Eng 70 Acres Site</b>							
	Quantity to complete	Units	Daily	Monthly	Total complete	%Complete to Date	Note
Surface Clearance	67.9	Acres			67.9	100%	Complete
Brush Clearance	67.9	Acres			67.9	100%	Complete
Sub-Surface Clearance	67.9	Acres	3.36	13.59	13.82	20%	
QC Passed	67.9	Acres	3.31	8.74	8.74	13%	
Target Debris (Estimated)		lbs.	7	474	484		
MD (Estimated)		lbs.	125	558	568		
MEC Discovered/Destroyed		Ea					
<b>Dog Kennel 10 Acres</b>							
	Quantity to complete	Units	Daily	Monthly	Total complete	%Complete to Date	Note
Surface Clearance	9.9	Acres			9.9	100%	Complete
Brush Clearance	9.9	Acres			9.9	100%	Complete
Sub-Surface Clearance	9.9	Acres				0%	
QC Passed	9.9	Acres				0%	
Target Debris (Estimated)		lbs.					
MD (Estimated)		lbs.					
MEC Discovered/Destroyed		Ea					



**DAILY REPORT**

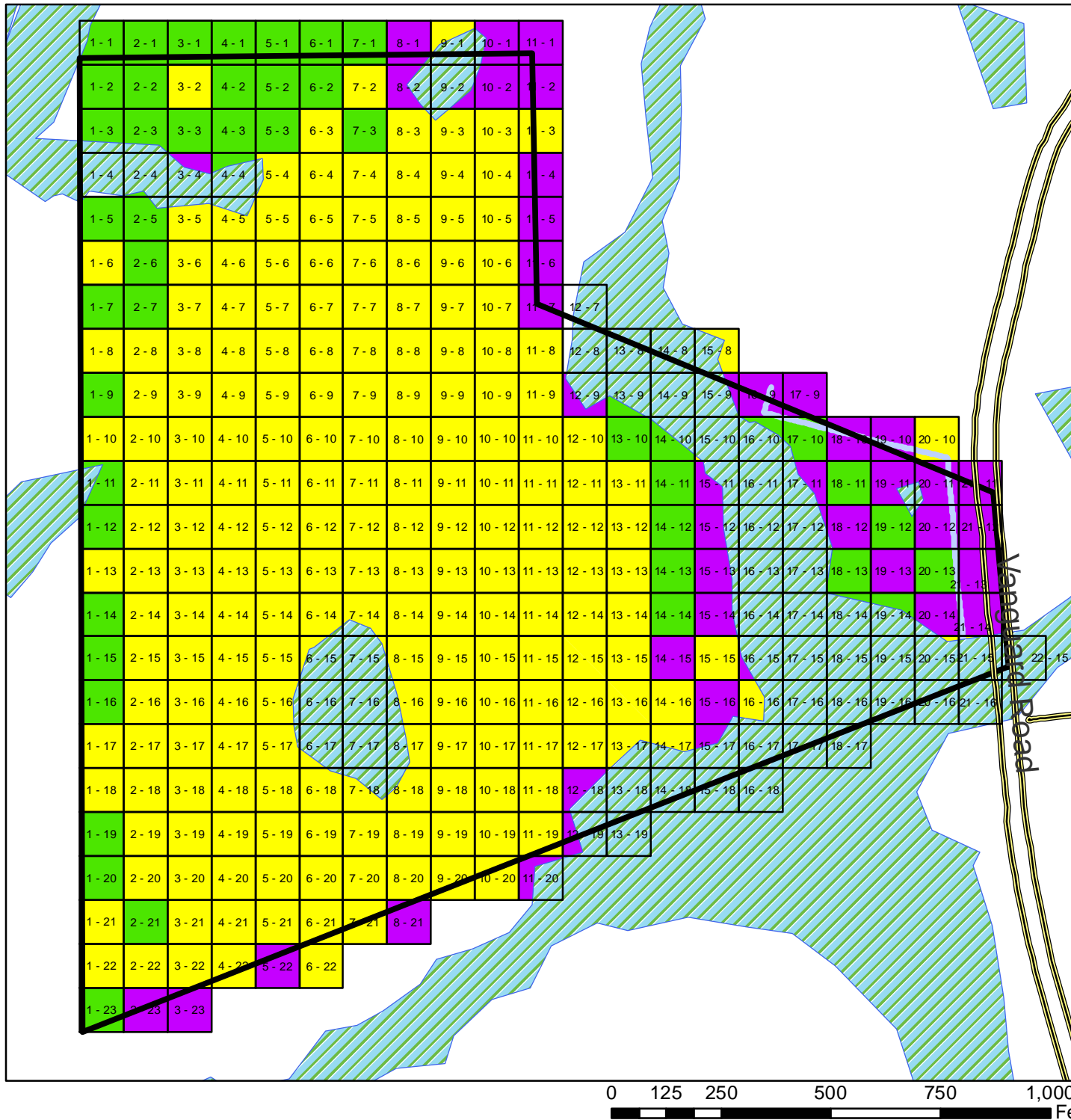
06/10/2011, Friday











Munitions debris discovered at the 10<sup>th</sup> Eng 70 Acres site



Laying grid lines at the 10<sup>th</sup> Eng 70 Acres site



### Legend

-  Clearance Area
-  100 X 100 Grids
-  Wetlands
-  Surface Clearance
-  Brush Removal
-  Sub-Surface Clearance
-  Passed QC Inspection
-  Perimeter and road brush Removal



Coordinate System: NAD 1983 StatePlane Georgia East FIPS 1001 Feet  
 Projection: Transverse Mercator  
 Datum: North American 1983  
 False Easting: 656,166.6667  
 False Northing: 0.0000  
 Central Meridian: -82.1667  
 Scale Factor: 0.9999  
 Latitude Of Origin: 30.0000  
 Units: Foot US

**Clearance grid for the 10th  
Engineers Battalion Site**

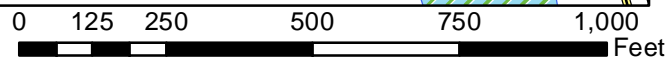
67.95 Acres



4300 B Suite 402  
Anchorage, Alaska  
99503

Date: 10 June 2011  
 Revision:  
 File Name: June 10 2011 10th Eng 70  
 Acres Site.pdf  
 Delivery Order # D0-0004  
 Contract Number W912DR-10-D-0011-  
 0004

Figure 1





**U.S. Army Corps of Engineers Baltimore District  
Ordnance and Explosives Safety  
Memo**

<b>TO:</b> Bering Sea Environmental	<b>DATE:</b> 9 June 2011	<b>TIME:</b> 1600
<b>Contract Number:</b> W912DR-10-D-0011-0004	<b>Project Location:</b> Fort Stewart, GA B5 Construction Area	
<b>DO #: 004</b>		

**SUBJECT ITEMS** (CHECK ALL THAT APPLY)

Work Plan                       Quality Assurance

Safety Violation                 Other

Safety Comments

**DESCRIPTION:** Satisfactory QA inspection of Grids 1-1, 1-2, 1-3, 1-7, 1-9, 1-11, 1-12, 1-14, 1-15, 2-1, 2-2, 2-3, 3-1, 3-3, 4-3, 5-3

Prompt correction or compliance with contract specifications is requested  
Jeffrey Brewer, CENAB OE Safety Specialist



USACE Site Representative

**RECEIPT  
ACKNOWLEDGED:**



Contractor's Representative

**ACTION TAKEN:**



**DAILY REPORT**

06/13/2011, Monday

**Weather:** Sunny: Low: 70 High: 101 Wind: 10 mph

**PRESENT ONSITE:**

<b>Personnel</b>	<b>Title</b>	<b>Employer</b>
Benjamin Leon-Guerrero	Site Manager/Operator	BSEN
Thomas L. Bagby	Site Manager/QC	BSEN
Paul Bechtel	SUXOS	BSEN
Bruce Sweeney	UXOSO	BSEN
Jim Jepson	UXOQC	BSEN
Al Smith	UXOQC	BSEN
Kevin Kirby	UXO Tech II/Recorder	BSEN
Rodger Topham	TL1 UXO Tech III	BSEN
Martin Guzman	TL2 UXO Tech III	BSEN
Shawn Meek	TL3 UXO Tech III	BSEN
Nicolas Clark	UXO Tech II	BSEN
Rick Garrison	UXO Tech II	BSEN
Joseph Mazerac	UXO Tech II	BSEN
Zahay Grant	UXO Tech II	BSEN
Downey Burton	UXO Tech II	BSEN
Steven Mitchell	UXO Tech I/Operator	BSEN
Robert Sargent	UXO Tech I	BSEN
Chuck Cowan	UXO Tech I	BSEN
Caleb Clark	UXO Tech I	BSEN
Mike Oldfield	UXO Tech I	BSEN
Jameela Burton	UXO Tech I	BSEN
Laurice Cowan	UXO Tech I	BSEN
Carol Murray	UXO Tech I	BSEN
Kimberly Ellington	UXO Tech I	BSEN
James Hamel	UXO Tech I/Operator	BSEN
Martin Johnson	Operator	BSEN





**DAILY REPORT**

06/13/2011, Monday

**DAILY ACTIVITIES:**

**Tailgate meeting:** Inclement weather, evacuation procedures, and communications.

**Work Accomplished:**

- **10th Eng 70 Acres Site:**
  - **Sweep Teams:** Continued intrusive work with 15 grids having been swept and ready for QC inspection today.
  - **QC/QA:** No QC/QA inspections today.
  - **Equipment Assisted:** Continued excavation of anomalies deeper than 1ft with 24 grids having been cleared.

**General Notes / Comments / Lessons Learned:**

- Received signed 948 for grids that passed QA inspection on June 10 by the onsite USACE representative. The grids are as follows 1-5, 2-5, 2-6, 2-7, 3-4, 4-1, 4-2, 5-1, 5-2, 6-1, 6-2, 7-1, 7-3, 13-9, 13-10, 14-10, 14-11, 14-12, 14-13, 14-14.

**Grids Passes by QC/QA to date:**

- 1-16, 1-19, 1-20, 1-23, 2-21, 16-10, 17-10, 18-11, 18-13, 18-14, 19-12, 19-14, 20-13, 1-1, 1-2, 1-3, 1-7, 1-9, 1-11, 1-12, 1-14, 1-15, 2-1, 2-2, 2-3, 3-1, 3-3, 4-3, 5-3, 1-5, 2-5, 2-6, 2-7, 4-1, 4-2, 5-1, 5-2, 6-1, 6-2, 7-1, 7-3, 13-9, 13-10, 14-10, 14-11, 14-12, 14-13, 14-14.

**Unexploded Ordnance Found:**

- None.

**Site Visitors:**

- None.

**Man-Hours:**

<b>Daily</b>	<b>271</b>
<b>Monthly (June)</b>	<b>2,572</b>
<b>Total to Date</b>	<b>8,810</b>



**DAILY REPORT**

06/13/2011, Monday

**Production:**

Description	Quantity to Complete	Units	Daily	Monthly	Total Complete	%Complete to Date	Note
<b>HHQ Site</b>							
Cubic Yards	12,000	Cys			12,000	100%	Complete
MD (Estimated)		lbs.			1,535		
MEC Discovered		Ea					
MEC Destroyed		Ea					
Construction Debris		lbs.			675		
<b>South Pond Site</b>							
Cubic Yards	38,000	Cys		7,443.2	38,000	100%	Complete
MD(Estimated)		lbs.		75	970		
MEC Discovered		Ea			1		
MEC Destroyed		Ea					
Construction Debris		Lbs		623	5,798		
<b>10th Eng 70 Acres Site</b>							
Surface Clearance	67.9	Acres			67.9	100%	Complete
Brush Clearance	67.9	Acres			67.9	100%	Complete
Sub-Surface Clearance	67.9	Acres	7.32	20.91	21.14	31%	
QC Passed	67.9	Acres	0	8.74	8.74	13%	
Target Debris (Estimated)		lbs.	28	502	512		
MD (Estimated)		lbs.	192	750	760		
MEC Discovered/Destroyed		Ea					
<b>Dog Kennel 10 Acres</b>							
Surface Clearance	9.9	Acres			9.9	100%	Complete
Brush Clearance	9.9	Acres			9.9	100%	Complete
Sub-Surface Clearance	9.9	Acres				0%	
QC Passed	9.9	Acres				0%	
Target Debris (Estimated)		lbs.					
MD (Estimated)		lbs.					
MEC Discovered/Destroyed		Ea					

**DAILY REPORT**

06/13/2011, Monday





Sweep at the 10<sup>th</sup> Eng 70 Acres site



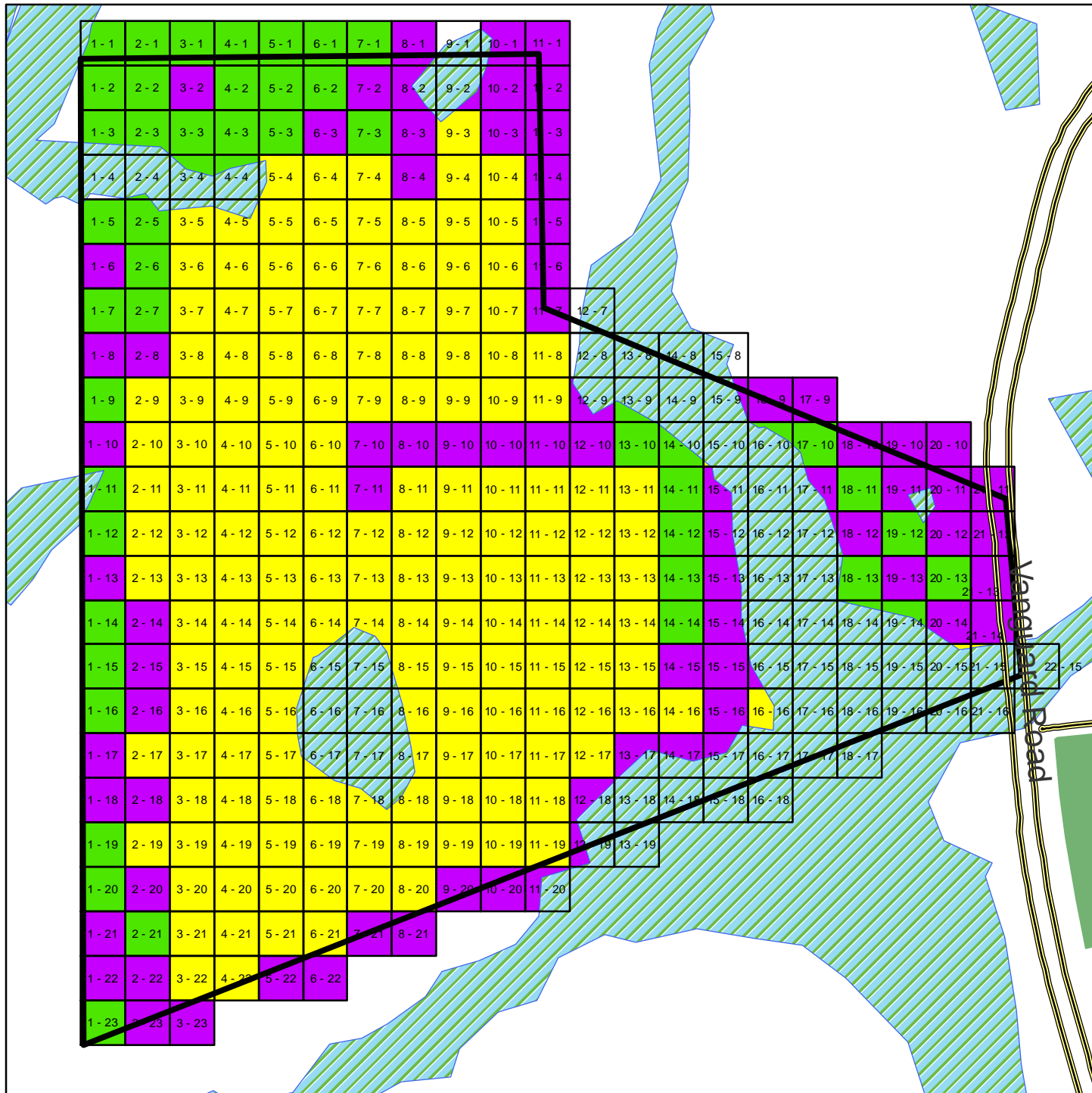
Equipment assisted operations investigating anomalies deeper than 1ft










**U.S. Army Corps of Engineers Baltimore District  
Ordnance and Explosives Safety  
Memo**


<b>TO:</b> Bering Sea Environmental	<b>DATE:</b> 10 June 2011	<b>TIME:</b> 1600
<b>Contract Number:</b> W912DR-10-D-0011-0004	<b>Project Location:</b> Fort Stewart, GA B5 Construction Area	
<b>DO #: 005</b>		
<b>SUBJECT ITEMS (CHECK ALL THAT APPLY)</b>		
<input type="checkbox"/> Work Plan	<input checked="" type="checkbox"/> Quality Assurance	
<input type="checkbox"/> Safety Violation	<input type="checkbox"/> Other	
<input type="checkbox"/> Safety Comments		
<b>DESCRIPTION:</b> Satisfactory QA inspection of Grids: 1-5, 2-5, 2-6, 2-7, 3-4, 4-1, 4-2, 5-1, 5-2, 6-1, 6-2, 7-1, 7-3, 13-9, 13-10, 14-10, 14-11, 14-12, 14-13, 14-14		
<input type="checkbox"/> Prompt correction or compliance with contract specifications is requested Jeffrey Brewer, CENAB OE Safety Specialist		
		
<hr/> <b>USACE Site Representative</b>		
<b>RECEIPT ACKNOWLEDGED:</b>		
<hr/> <b>Contractor's Representative</b>		
<b>ACTION TAKEN:</b>		
<hr/> <b>CENAB FORM 948</b> <span style="float: right;"><b>1 April 2003</b></span>		





### Legend

-  Clearance Area
-  100 X 100 Grids
-  Wetlands
-  Surface Clearance
-  Brush Removal
-  Sub-Surface Clearance
-  Passed QC Inspection



Coordinate System: NAD 1983 StatePlane Georgia East FIPS 1001 Feet  
 Projection: Transverse Mercator  
 Datum: North American 1983  
 False Easting: 656,166.6667  
 False Northing: 0.0000  
 Central Meridian: -82.1667  
 Scale Factor: 0.9999  
 Latitude Of Origin: 30.0000  
 Units: Foot US

Clearance grid for the 10th  
 Engineers Battalion Site

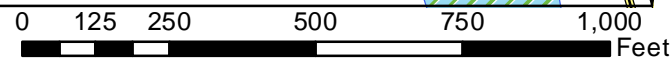
67.95 Acres



4300 B Suite 402  
 Anchorage, Alaska  
 99503

Date: 13 June 2011  
 Revision:  
 File Name: June 13 2011 10th Eng 70  
 Acres Site.pdf  
 Delivery Order # D0-0004  
 Contract Number W912DR-10-D-0011-  
 0004

Figure 1





**DAILY REPORT**

06/14/2011, Tuesday

**Weather:** Sunny: Low: 74 High: 96 Wind: 8 mph

**PRESENT ONSITE:**

<b>Personnel</b>	<b>Title</b>	<b>Employer</b>
Benjamin Leon-Guerrero	Site Manager/Operator	BSEN
Thomas L. Bagby	Site Manager/QC	BSEN
Paul Bechtel	SUXOS	BSEN
Bruce Sweeney	UXOSO	BSEN
Jim Jepson	UXOQC	BSEN
Al Smith	UXOQC	BSEN
Kevin Kirby	UXO Tech II/Recorder	BSEN
Rodger Topham	TL1 UXO Tech III	BSEN
Martin Guzman	TL2 UXO Tech III	BSEN
Shawn Meek	TL3 UXO Tech III	BSEN
Nicolas Clark	UXO Tech II	BSEN
Rick Garrison	UXO Tech II	BSEN
Joseph Mazerac	UXO Tech II	BSEN
Zahay Grant	UXO Tech II	BSEN
Downey Burton	UXO Tech II	BSEN
Steven Mitchell	UXO Tech I/Operator	BSEN
Robert Sargent	UXO Tech I	BSEN
Chuck Cowan	UXO Tech I	BSEN
Caleb Clark	UXO Tech I	BSEN
Mike Oldfield	UXO Tech I	BSEN
Jameela Burton	UXO Tech I	BSEN
Laurice Cowan	UXO Tech I	BSEN
Carol Murray	UXO Tech I	BSEN
Kimberly Ellington	UXO Tech I	BSEN
James Hamel	UXO Tech I/Operator	BSEN
Martin Johnson	Operator	BSEN

## DAILY REPORT

06/14/2011, Tuesday

---

### DAILY ACTIVITIES:

**Tailgate meeting:** UXO precautions, proper digging techniques, personal hygiene.

### Work Accomplished:

- **Dog Kennel 10 Acres:**
  - Began and completed the grid placement at the Dog Kennel 10 Acres site with 69 grids having been plotted.
- **10th Eng 70 Acres Site:**
  - **Sweep Teams:** Continued intrusive work with 14 grids having been swept and ready for QC inspection today.
  - **QC/QA:** Resumed QC/QA inspections today with 45 grids having passed inspection. M2 BAT rocket not marked with flags in Grid 7-21. Anomaly not removed by the excavation team before the grid was turned over for QC/QA inspection. Anomaly was discovered by QC; the grid will be re-swept by the team and turned over for a new QC/QA inspection.
  - **Equipment Assisted:** Continued excavation of anomalies deeper than 1ft with 4 grids having been cleared.

### General Notes / Comments / Lessons Learned:

- None.

### Grids Passes by QC/QA to date:

- 1-16, 1-19, 1-20, 1-23, 2-21, 16-10, 17-10, 18-11, 18-13, 18-14, 19-12, 19-14, 20-13, 1-1, 1-2, 1-3, 1-7, 1-9, 1-11, 1-12, 1-14, 1-15, 2-1, 2-2, 2-3, 3-1, 3-3, 4-3, 5-3, 1-5, 2-5, 2-6, 2-7, 4-1, 4-2, 5-1, 5-2, 6-1, 6-2, 7-1, 7-3, 13-9, 13-10, 14-10, 14-11, 14-12, 14-13, 14-14, 1-6, 1-8, 1-10, 1-13, 1-17, 1-18, 1-21, 1-22, 2-4, 2-8, 2-14, 2-15, 2-16, 2-18, 2-20, 2-22, 2-23, 3-4, 3-23, 5-22, 6-22, 8-21, 9-20, 10-20, 11-20, 14-15, 15-11, 15-12, 15-13, 15-14, 15-15, 15-16, 16-15, 16-16, 17-9, 18-10, 19-10, 20-10, 20-11, 20-12, 20-14, 21-11, 21-12, 21-13, 21-14



**DAILY REPORT**

06/14/2011, Tuesday

---

**Grids Stakes Plotted:**

- 6-18, 7-18, 5-17, 6-17, 7-17, 5-16, 6-16, 5-15, 6-15, 5-14, 6-14, 4-13, 5-13, 6-13, 4-12, 5-12, 4-11, 5-11, 3-10, 4-10, 5-10, 3-9, 4-9, 2-8, 3-8, 4-8, 2-7, 3-7, 4-7, 5-7, 6-7, 1-6, 2-6, 3-6, 4-6, 5-6, 6-6, 7-6, 8-6, 1-5, 2-5, 3-5, 4-5, 5-5, 6-5, 7-5, 8-5, 9-5, 1-4, 2-4, 3-4, 4-4, 5-4, 6-4, 7-4, 8-4, 2-3, 3-3, 4-3, 5-3, 6-3, 7-3, 8-3, 4-2, 5-2, 6-2, 7-2, 8-2, 6-1, 7-1

**Unexploded Ordnance Found:**

- None.

**Site Visitors:**

- None.

**Man-Hours:**

<b>Daily</b>	<b>280</b>
<b>Monthly (June)</b>	<b>2,852</b>
<b>Total to Date</b>	<b>9,090</b>





**DAILY REPORT**

06/14/2011, Tuesday

**Production:**

Description	Quantity to Complete	Units	Daily	Monthly	Total Complete	% Complete to Date	Note
<b>HHQ Site</b>							
Cubic Yards	12,000	Cys			12,000	100%	Complete
MD (Estimated)		lbs.			1,535		
MEC Discovered		Ea					
MEC Destroyed		Ea					
Construction Debris		lbs.			675		
<b>South Pond Site</b>							
Cubic Yards	38,000	Cys		7,443.2	38,000	100%	Complete
MD(Estimated)		lbs.		75	970		
MEC Discovered		Ea			1		
MEC Destroyed		Ea					
Construction Debris		Lbs		623	5,798		
<b>10th Eng 70 Acres Site</b>							
Surface Clearance	67.9	Acres			67.9	100%	Complete
Brush Clearance	67.9	Acres			67.9	100%	Complete
Sub-Surface Clearance	67.9	Acres	3.99	24.9	25.13	37%	
QC Passed	67.9	Acres	6.62	15.36	15.36	22%	
Target Debris (Estimated)		lbs.	73	575	585		
MD (Estimated)		lbs.	183	933	943		
MEC Discovered/Destroyed		Ea					
<b>Dog Kennel 10 Acres</b>							
Surface Clearance	9.9	Acres			9.9	100%	Complete
Brush Clearance	9.9	Acres			9.9	100%	Complete
Sub-Surface Clearance	9.9	Acres				0%	
QC Passed	9.9	Acres				0%	
Target Debris (Estimated)		lbs.					
MD (Estimated)		lbs.					
MEC Discovered/Destroyed		Ea					

**DAILY REPORT**

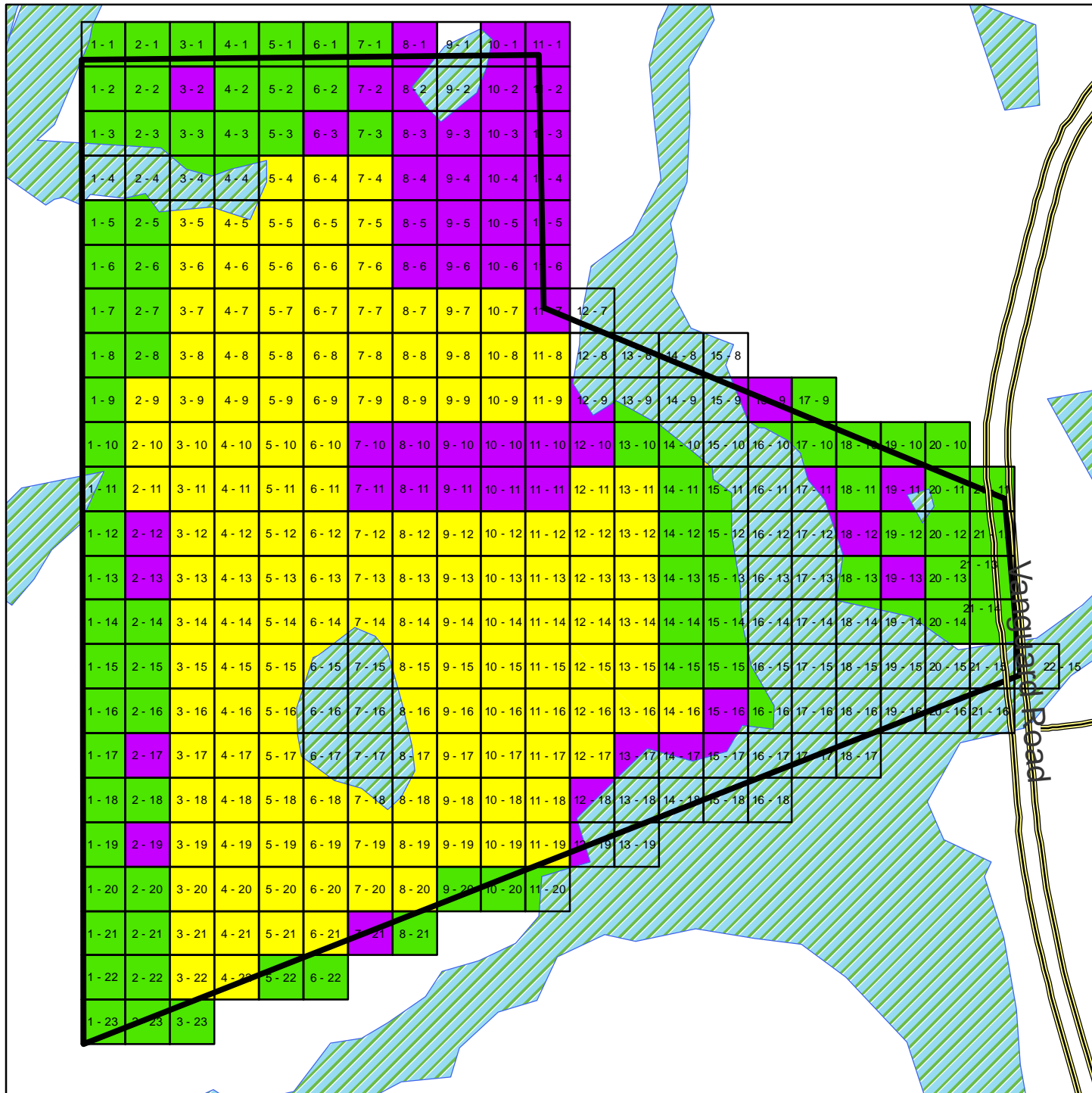
06/14/2011, Tuesday










QC/QA Sweep at the 10<sup>th</sup> Eng 70 Acres site




Example of munitions debris found at the 10<sup>th</sup> Eng 70 Acres site



### Legend

-  Clearance Area
-  100 X 100 Grids
-  Wetlands
-  Surface Clearance
-  Brush Removal
-  Sub-Surface Clearance
-  Passed QC Inspection



Coordinate System: NAD 1983 StatePlane Georgia East FIPS 1001 Feet  
 Projection: Transverse Mercator  
 Datum: North American 1983  
 False Easting: 656,166.6667  
 False Northing: 0.0000  
 Central Meridian: -82,1667  
 Scale Factor: 0.9999  
 Latitude Of Origin: 30.0000  
 Units: Foot US

**Clearance grid for the 10th  
Engineers Battalion Site**

67.95 Acres



4300 B Suite 402  
Anchorage, Alaska  
99503

Date: 14 June 2011  
 Revision:  
 File Name: June 14 2011 10th Eng 70  
 Acres Site.pdf  
 Delivery Order # D0-0004  
 Contract Number W912DR-10-D-0011-  
 0004

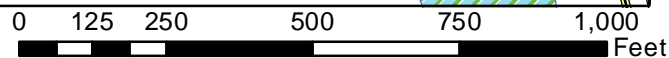


Figure 1





**DAILY REPORT**

06/15/2011, Wednesday

**Weather:** Mostly sunny: Low: 74 High: 98 Wind: 8 mph

**PRESENT ONSITE:**

<b>Personnel</b>	<b>Title</b>	<b>Employer</b>
Benjamin Leon-Guerrero	Site Manager/Operator	BSEN
Thomas L. Bagby	Site Manager/QC	BSEN
Paul Bechtel	SUXOS	BSEN
Bruce Sweeney	UXOSO	BSEN
Jim Jepson	UXOQC	BSEN
Al Smith	UXOQC	BSEN
Kevin Kirby	UXO Tech II/Recorder	BSEN
Rodger Topham	TL1 UXO Tech III	BSEN
Martin Guzman	TL2 UXO Tech III	BSEN
Shawn Meek	TL3 UXO Tech III	BSEN
Nicolas Clark	UXO Tech II	BSEN
Rick Garrison	UXO Tech II	BSEN
Joseph Mazerac	UXO Tech II	BSEN
Zahay Grant	UXO Tech II	BSEN
Downey Burton	UXO Tech II	BSEN
Steven Mitchell	UXO Tech I/Operator	BSEN
Robert Sargent	UXO Tech I	BSEN
Chuck Cowan	UXO Tech I	BSEN
Caleb Clark	UXO Tech I	BSEN
Mike Oldfield	UXO Tech I	BSEN
Jameela Burton	UXO Tech I	BSEN
Laurice Cowan	UXO Tech I	BSEN
Carol Murray	UXO Tech I	BSEN
Kimberly Ellington	UXO Tech I	BSEN
James Hamel	UXO Tech I/Operator	BSEN
Martin Johnson	Operator	BSEN





**DAILY REPORT**

06/15/2011, Wednesday

**DAILY ACTIVITIES:**

**Tailgate meeting:** Biological hazards, and slips, trips, and falls.

**Work Accomplished:**

- **10th Eng 70 Acres Site:**
  - **Sweep Teams:** Continued intrusive work with 22 grids having been swept and ready for QC inspection today.
  - **QC/QA:** No grids were QC/QA inspected today.
  - **Equipment Assisted:** Continued excavation of anomalies deeper than 1ft with 4 grids having been cleared.

**General Notes / Comments / Lessons Learned:**

- Received signed 948 for grids that passed QA inspection on June 14 by the onsite USACE representative.

**Grids Passes by QC/QA to date:**

- 1-16, 1-19, 1-20, 1-23, 2-21, 16-10, 17-10, 18-11, 18-13, 18-14, 19-12, 19-14, 20-13, 1-1, 1-2, 1-3, 1-7, 1-9, 1-11, 1-12, 1-14, 1-15, 2-1, 2-2, 2-3, 3-1, 3-3, 4-3, 5-3, 1-5, 2-5, 2-6, 2-7, 4-1, 4-2, 5-1, 5-2, 6-1, 6-2, 7-1, 7-3, 13-9, 13-10, 14-10, 14-11, 14-12, 14-13, 14-14, 1-4, 1-6, 1-8, 1-10, 1-13, 1-17, 1-18, 1-21, 1-22, 2-4, 2-8, 2-14, 2-15, 2-16, 2-18, 2-20, 2-22, 2-23, 3-4, 3-23, 5-22, 6-22, 8-21, 9-20, 10-20, 11-20, 14-15, 15-11, 15-12, 15-13, 15-14, 15-15, 15-16, 16-15, 16-16, 17-9, 18-10, 19-10, 20-10, 20-11, 20-12, 20-14, 21-11, 21-12, 21-13, 21-14

**Unexploded Ordnance Found:**

- None.

**Site Visitors:**

- None.

**Man-Hours:**

<b>Daily</b>	<b>280</b>
<b>Monthly (June)</b>	<b>3,132</b>
<b>Total to Date</b>	<b>9,370</b>



**DAILY REPORT**

06/15/2011, Wednesday

**Production:**

Description	Quantity to Complete	Units	Daily	Monthly	Total Complete	%Complete to Date	Note
<b>HHQ Site</b>							
Cubic Yards	12,000	Cys			12,000	100%	Complete
MD (Estimated)		lbs.			1,535		
MEC Discovered		Ea					
MEC Destroyed		Ea					
Construction Debris		lbs.			675		
<b>South Pond Site</b>							
Cubic Yards	38,000	Cys		7,443.2	38,000	100%	Complete
MD(Estimated)		lbs.		75	970		
MEC Discovered		Ea			1		
MEC Destroyed		Ea					
Construction Debris		Lbs		623	5,798		
<b>10th Eng 70 Acres Site</b>							
Surface Clearance	67.9	Acres			67.9	100%	Complete
Brush Clearance	67.9	Acres			67.9	100%	Complete
Sub-Surface Clearance	67.9	Acres	5.06	29.96	30.19	44%	
QC Passed	67.9	Acres	0	15.36	15.36	22%	
Target Debris (Estimated)		lbs.	246	821	831		
MD (Estimated)		lbs.	221	1,154	1,164		
MEC Discovered/Destroyed		Ea					
<b>Dog Kennel 10 Acres</b>							
Surface Clearance	9.9	Acres			9.9	100%	Complete
Brush Clearance	9.9	Acres			9.9	100%	Complete
Sub-Surface Clearance	9.9	Acres				0%	
QC Passed	9.9	Acres				0%	
Target Debris (Estimated)		lbs.					
MD (Estimated)		lbs.					
MEC Discovered/Destroyed		Ea					

**DAILY REPORT**

06/15/2011, Wednesday

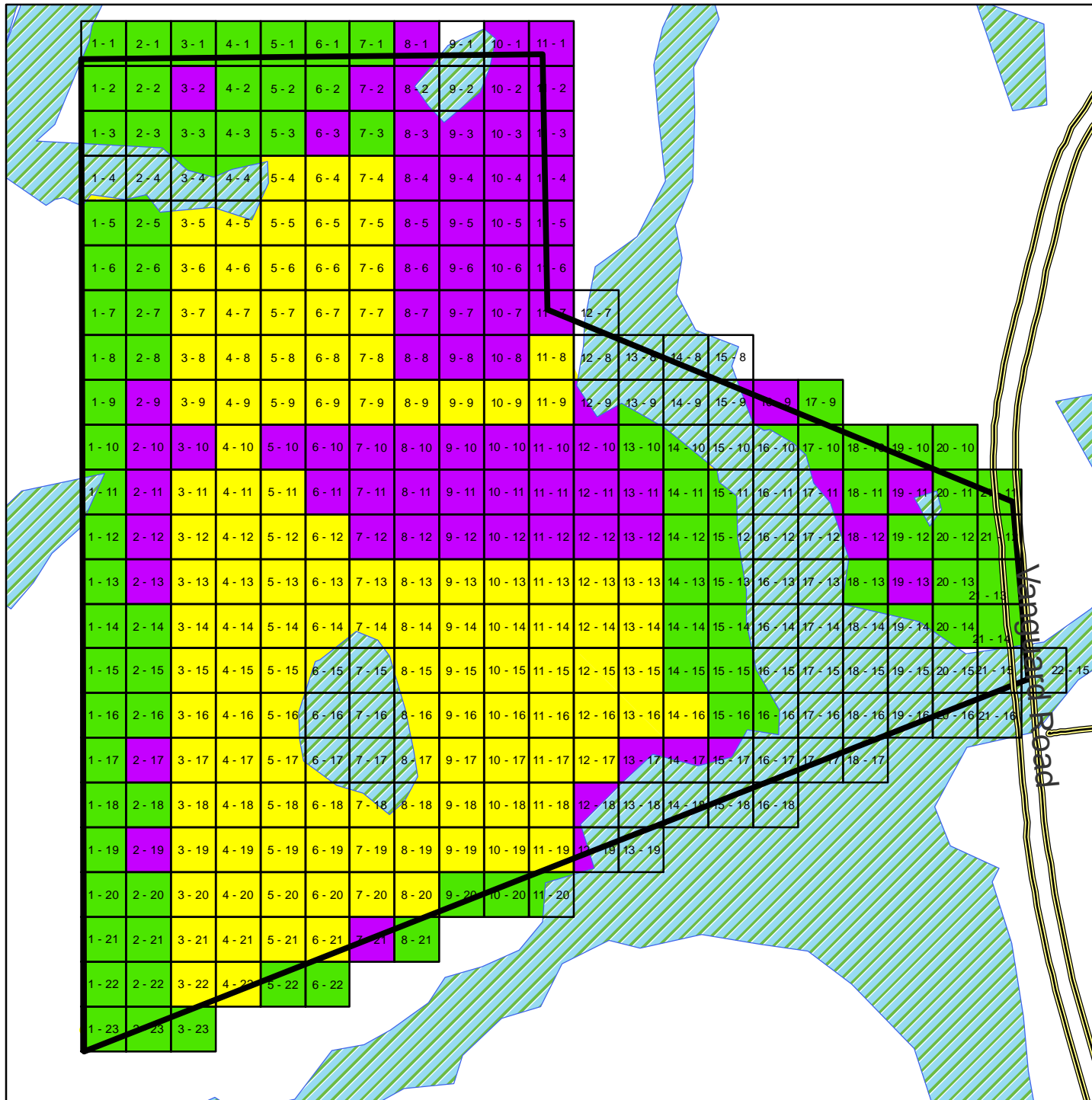


MD discovered at the 10<sup>th</sup> Eng 70 Acres site











TD discovered at the 10<sup>th</sup> Eng 70 Acres site





### Legend

-  Clearance Area
-  100 X 100 Grids
-  Wetlands
-  Surface Clearance
-  Brush Removal
-  Sub-Surface Clearance
-  Passed QC Inspection



Coordinate System: NAD 1983 StatePlane Georgia East FIPS 1001 Feet  
 Projection: Transverse Mercator  
 Datum: North American 1983  
 False Easting: 656,166.6667  
 False Northing: 0.0000  
 Central Meridian: -82.1667  
 Scale Factor: 0.9999  
 Latitude Of Origin: 30.0000  
 Units: Foot US

**Clearance grid for the 10th  
 Engineers Battalion Site**

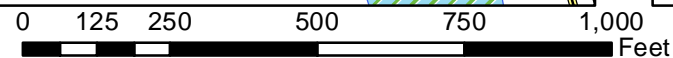
67.95 Acres



4300 B Suite 402  
 Anchorage, Alaska  
 99503

Date: 15 June 2011  
 Revision:  
 File Name: June 15 2011 10th Eng 70  
 Acres Site.pdf  
 Delivery Order # D0-0004  
 Contract Number W912DR-10-D-0011-  
 0004

Figure 1





**U.S. Army Corps of Engineers Baltimore District  
Ordnance and Explosives Safety  
Memo**

<b>TO:</b> Bering Sea Environmental	<b>DATE:</b> 14 June 2011	<b>TIME:</b> 1600
<b>Contract Number:</b> W912DR-10-D-0011-0004	<b>Project Location:</b> Fort Stewart, GA B5 Construction Area	
<b>DO #: 006</b>		

**SUBJECT ITEMS (CHECK ALL THAT APPLY)**

- |   |   |
|---|---|
| <input type="checkbox"/> Work Plan        | <input checked="" type="checkbox"/> Quality Assurance |
| <input type="checkbox"/> Safety Violation | <input type="checkbox"/> Other                        |
| <input type="checkbox"/> Safety Comments  |   |

**DESCRIPTION:** Satisfactory QA inspection of Grids: 1-4, 1-6, 1-8, 1-10, 1-13, 1-17, 1-18, 1-21, 1-22, 2-4, 2-8, 2-14, 2-15, 2-16, 2-18, 2-20, 2-22, 2-23, 3-23, 5-22, 6-22, 8-21, 9-20, 10-20, 11-2014-15, 15-11, 15-12, 15-13, 15-14, 15-15, 15-16, 16-15, 16-16, 17-9, 18-10, 19-10, 20-10, 20-11, 20-12, 21-11, 21-12, 21-13, 21-14

Prompt correction or compliance with contract specifications is requested  
Jeffrey Brewer, CENAB OE Safety Specialist



USACE Site Representative

**RECEIPT  
ACKNOWLEDGED:**



Contractor's Representative

**ACTION TAKEN:**



**DAILY REPORT**

06/16/2011, Thursday

**Weather:** Mostly rain: Low: 68 High: 93 Wind: 10-15 mph

**PRESENT ONSITE:**

<b>Personnel</b>	<b>Title</b>	<b>Employer</b>
Benjamin Leon-Guerrero	Site Manager	BSEN
Thomas L. Bagby	Site Manager	BSEN
Paul Bechtel	SUXOS	BSEN
Bruce Sweeney	UXOSO	BSEN
Jim Jepson	UXOQC	BSEN
Al Smith	TL1 UXO Tech III	BSEN
Kevin Kirby	UXO Tech II/Recorder	BSEN
Martin Guzman	TL2 UXO Tech III	BSEN
Nicolas Clark	UXO Tech II	BSEN
Rick Garrison	UXO Tech II	BSEN
Joseph Mazerac	UXO Tech II	BSEN
Zahay Grant	UXO Tech II	BSEN
Downey Burton	TL3 UXO Tech III	BSEN
Steven Mitchell	UXO Tech I	BSEN
Robert Sargent	UXO Tech I	BSEN
Chuck Cowan	UXO Tech I	BSEN
Mike Oldfield	UXO Tech I	BSEN
Jameela Burton	UXO Tech I	BSEN
Laurice Cowan	UXO Tech I	BSEN
Carol Murray	UXO Tech I	BSEN
Kimberly Ellington	UXO Tech I	BSEN
James Hamel	UXO Tech I	BSEN
Martin Johnson	Operator	BSEN



**DAILY REPORT**

06/16/2011, Thursday

**DAILY ACTIVITIES:**

**Tailgate meeting:** Dead fall, driving safety, inclement weather.

**Work Accomplished:**

- **10th Eng 70 Acres Site:**
  - **Sweep Teams:** Continued intrusive work with 17 grids having been swept and ready for QC inspection today.
  - **QC/QA:** Onsite QC passed 1 grid today. No grids were passed by QA inspection.
  - **Equipment Assisted:** No grids were cleared by the equipment assisted team today.

**General Notes / Comments / Lessons Learned:**

- None.

**Grids Passes by QC/QA to date:**

- 1-16, 1-19, 1-20, 1-23, 2-21, 16-10, 17-10, 18-11, 18-13, 18-14, 19-12, 19-14, 20-13, 1-1, 1-2, 1-3, 1-7, 1-9, 1-11, 1-12, 1-14, 1-15, 2-1, 2-2, 2-3, 3-1, 3-3, 4-3, 5-3, 1-5, 2-5, 2-6, 2-7, 4-1, 4-2, 5-1, 5-2, 6-1, 6-2, 7-1, 7-3, 13-9, 13-10, 14-10, 14-11, 14-12, 14-13, 14-14, 1-4, 1-6, 1-8, 1-10, 1-13, 1-17, 1-18, 1-21, 1-22, 2-4, 2-8, 2-14, 2-15, 2-16, 2-18, 2-20, 2-22, 2-23, 3-4, 3-23, 5-22, 6-22, 8-21, 9-20, 10-20, 11-20, 14-15, 15-11, 15-12, 15-13, 15-14, 15-15, 15-16, 16-15, 16-16, 17-9, 18-10, 19-10, 20-10, 20-11, 20-12, 20-14, 21-11, 21-12, 21-13, 21-14

**Unexploded Ordnance Found:**

- None.

**Site Visitors:**

- None.

**Man-Hours:**

<b>Daily</b>	<b>230</b>
<b>Monthly (June)</b>	<b>3,362</b>
<b>Total to Date</b>	<b>9,600</b>



**DAILY REPORT**

06/16/2011, Thursday

**Production:**

Description	Quantity to Complete	Units	Daily	Monthly	Total Complete	%Complete to Date	Note
<b>HHQ Site</b>							
Cubic Yards	12,000	Cys			12,000	100%	Complete
MD (Estimated)		lbs.			1,535		
MEC Discovered		Ea					
MEC Destroyed		Ea					
Construction Debris		lbs.			675		
<b>South Pond Site</b>							
Cubic Yards	38,000	Cys		7,443.2	38,000	100%	Complete
MD(Estimated)		lbs.		75	970		
MEC Discovered		Ea			1		
MEC Destroyed		Ea					
Construction Debris		Lbs		623	5,798		
<b>10th Eng 70 Acres Site</b>							
Surface Clearance	67.9	Acres			67.9	100%	Complete
Brush Clearance	67.9	Acres			67.9	100%	Complete
Sub-Surface Clearance	67.9	Acres	3.75	33.71	33.94	50%	
QC Passed	67.9	Acres	.1	15.46	15.46	23%	
Target Debris (Estimated)		lbs.	318	1,139	1,149		
MD (Estimated)		lbs.	9	1,163	1,173		
MEC Discovered/Destroyed		Ea					
<b>Dog Kennel 10 Acres</b>							
Surface Clearance	9.9	Acres			9.9	100%	Complete
Brush Clearance	9.9	Acres			9.9	100%	Complete
Sub-Surface Clearance	9.9	Acres				0%	
QC Passed	9.9	Acres				0%	
Target Debris (Estimated)		lbs.					
MD (Estimated)		lbs.					
MEC Discovered/Destroyed		Ea					



**DAILY REPORT**

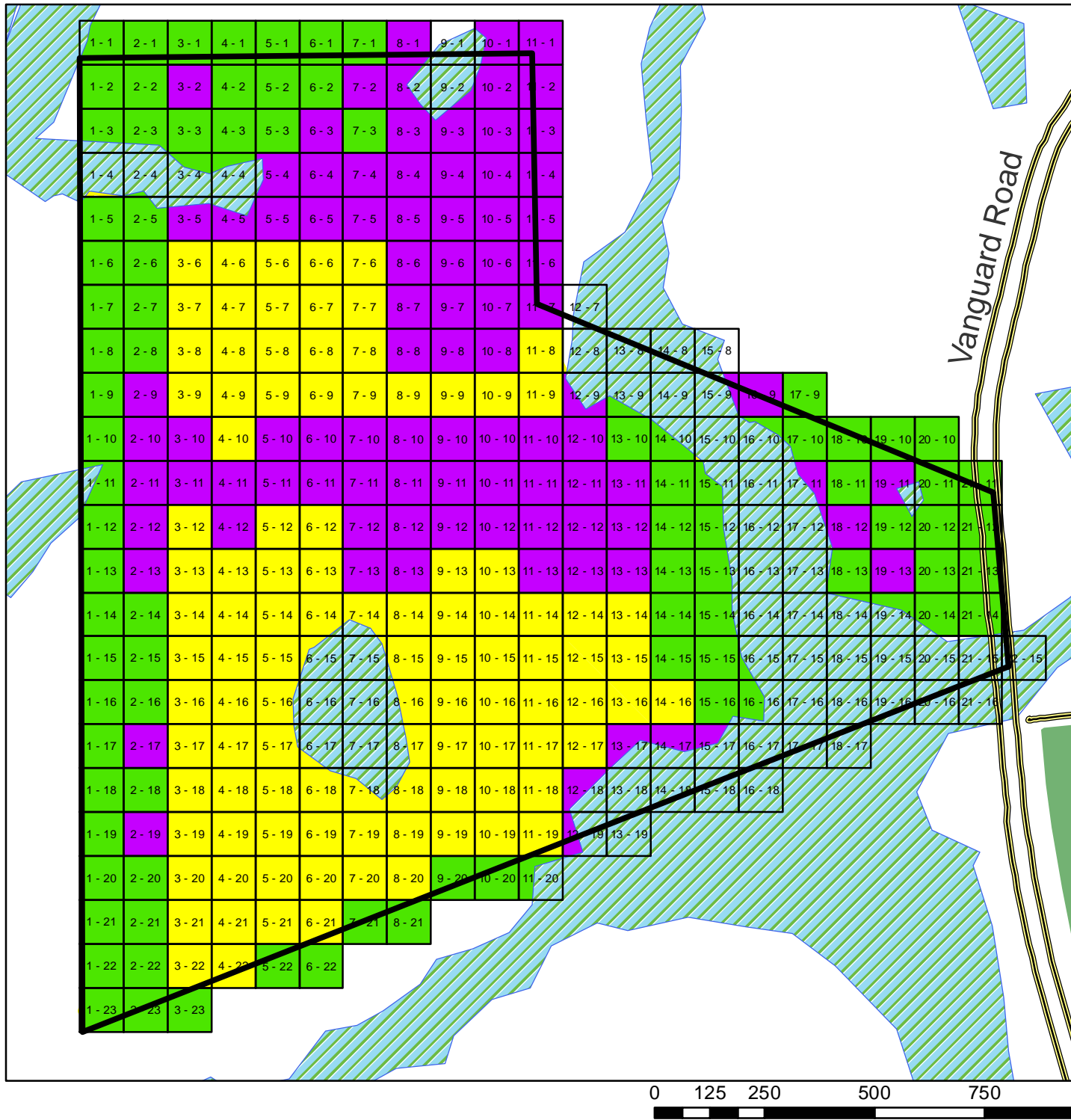
06/16/2011, Thursday










Sweep procedures conducted at the 10<sup>th</sup> Eng 70 Acres site




Target debris recovered from the 10<sup>th</sup> Eng 70 Acres site



### Legend

-  Clearance Area
-  100 X 100 Grids
-  Wetlands
-  Surface Clearance
-  Brush Removal
-  Sub-Surface Clearance
-  Passed QC Inspection



Coordinate System: NAD 1983 StatePlane Georgia East FIPS 1001 Feet  
 Projection: Transverse Mercator  
 Datum: North American 1983  
 False Easting: 656,166.6667  
 False Northing: 0.0000  
 Central Meridian: -82.1667  
 Scale Factor: 0.9999  
 Latitude Of Origin: 30.0000  
 Units: Foot US


**Clearance grid for the 10th  
 Engineers Battalion Site**

67.95 Acres

 **4300 B Suite 402  
 Anchorage, Alaska  
 99503**

Date: 16 June 2011  
 Revision:  
 File Name: June 16 2011 10th Eng 70  
 Acres Site.pdf  
 Delivery Order # D0-0004  
 Contract Number W912DR-10-D-0011-  
 0004

Figure 1





**DAILY REPORT**

06/17/2011, Friday

**Weather:** Partly Cloudy: Low: 71 High: 100 Wind: 10-15 mph

**PRESENT ONSITE:**

<b>Personnel</b>	<b>Title</b>	<b>Employer</b>
Benjamin Leon-Guerrero	Site Manager	BSEN
Thomas L. Bagby	Site Manager	BSEN
Paul Bechtel	SUXOS	BSEN
Bruce Sweeney	UXOSO	BSEN
Jim Jepson	UXOQC	BSEN
Al Smith	TL1 UXO Tech III	BSEN
Kevin Kirby	UXO Tech II/Recorder	BSEN
Martin Guzman	TL2 UXO Tech III	BSEN
Nicolas Clark	UXO Tech II	BSEN
Rick Garrison	UXO Tech II	BSEN
Joseph Mazerac	UXO Tech II	BSEN
Zahay Grant	UXO Tech II	BSEN
Downey Burton	TL3 UXO Tech III	BSEN
Steven Mitchell	UXO Tech I	BSEN
Robert Sargent	UXO Tech I	BSEN
Chuck Cowan	UXO Tech I	BSEN
Mike Oldfield	UXO Tech I	BSEN
Jameela Burton	UXO Tech I	BSEN
Laurice Cowan	UXO Tech I	BSEN
Carol Murray	UXO Tech I	BSEN
Kimberly Ellington	UXO Tech I	BSEN
James Hamel	UXO Tech I	BSEN
Martin Johnson	Operator	BSEN



**DAILY REPORT**

06/17/2011, Friday

**DAILY ACTIVITIES:**

**Tailgate meeting:** Heat stress, hydration, biological hazards.

**Work Accomplished:**

- **10th Eng 70 Acres Site:**
  - **Sweep Teams:** Continued intrusive work with 10 grids having been swept and ready for QC inspection today.
  - **QC/QA:** Onsite QC passed no grids today. No grids were passed by QA inspection.
  - **Equipment Assisted:** No grids were cleared by the equipment assisted team today.

**General Notes / Comments / Lessons Learned:**

- Day was called at 12:00 hours; this was due to high heat index conditions.

**Grids Passes by QC/QA to date:**

- 1-16, 1-19, 1-20, 1-23, 2-21, 16-10, 17-10, 18-11, 18-13, 18-14, 19-12, 19-14, 20-13, 1-1, 1-2, 1-3, 1-7, 1-9, 1-11, 1-12, 1-14, 1-15, 2-1, 2-2, 2-3, 3-1, 3-3, 4-3, 5-3, 1-5, 2-5, 2-6, 2-7, 4-1, 4-2, 5-1, 5-2, 6-1, 6-2, 7-1, 7-3, 13-9, 13-10, 14-10, 14-11, 14-12, 14-13, 14-14, 1-4, 1-6, 1-8, 1-10, 1-13, 1-17, 1-18, 1-21, 1-22, 2-4, 2-8, 2-14, 2-15, 2-16, 2-18, 2-20, 2-22, 2-23, 3-4, 3-23, 5-22, 6-22, 8-21, 9-20, 10-20, 11-20, 14-15, 15-11, 15-12, 15-13, 15-14, 15-15, 15-16, 16-15, 16-16, 17-9, 18-10, 19-10, 20-10, 20-11, 20-12, 20-14, 21-11, 21-12, 21-13, 21-14

**Unexploded Ordnance Found:**

- None.

**Site Visitors:**

- None.

**Man-Hours:**

<b>Daily</b>	<b>131</b>
<b>Monthly (June)</b>	<b>3,493</b>
<b>Total to Date</b>	<b>9,731</b>





**DAILY REPORT**

06/17/2011, Friday

**Production:**

Description	Quantity to Complete	Units	Daily	Monthly	Total Complete	% Complete to Date	Note
<b>HHQ Site</b>							
Cubic Yards	12,000	Cys			12,000	100%	Complete
MD (Estimated)		lbs.			1,535		
MEC Discovered		Ea					
MEC Destroyed		Ea					
Construction Debris		lbs.			675		
<b>South Pond Site</b>							
Cubic Yards	38,000	Cys		7,443.2	38,000	100%	Complete
MD(Estimated)		lbs.		75	970		
MEC Discovered		Ea			1		
MEC Destroyed		Ea					
Construction Debris		Lbs		623	5,798		
<b>10th Eng 70 Acres Site</b>							
Surface Clearance	67.9	Acres			67.9	100%	Complete
Brush Clearance	67.9	Acres			67.9	100%	Complete
Sub-Surface Clearance	67.9	Acres	1.87	35.58	35.81	53%	
QC Passed	67.9	Acres	0	15.46	15.46	23%	
Target Debris (Estimated)		lbs.	78	1,217	1,227		
MD (Estimated)		lbs.	53	1,216	1,226		
MEC Discovered/Destroyed		Ea					
<b>Dog Kennel 10 Acres</b>							
Surface Clearance	9.9	Acres			9.9	100%	Complete
Brush Clearance	9.9	Acres			9.9	100%	Complete
Sub-Surface Clearance	9.9	Acres				0%	
QC Passed	9.9	Acres				0%	
Target Debris (Estimated)		lbs.					
MD (Estimated)		lbs.					
MEC Discovered/Destroyed		Ea					

**DAILY REPORT**

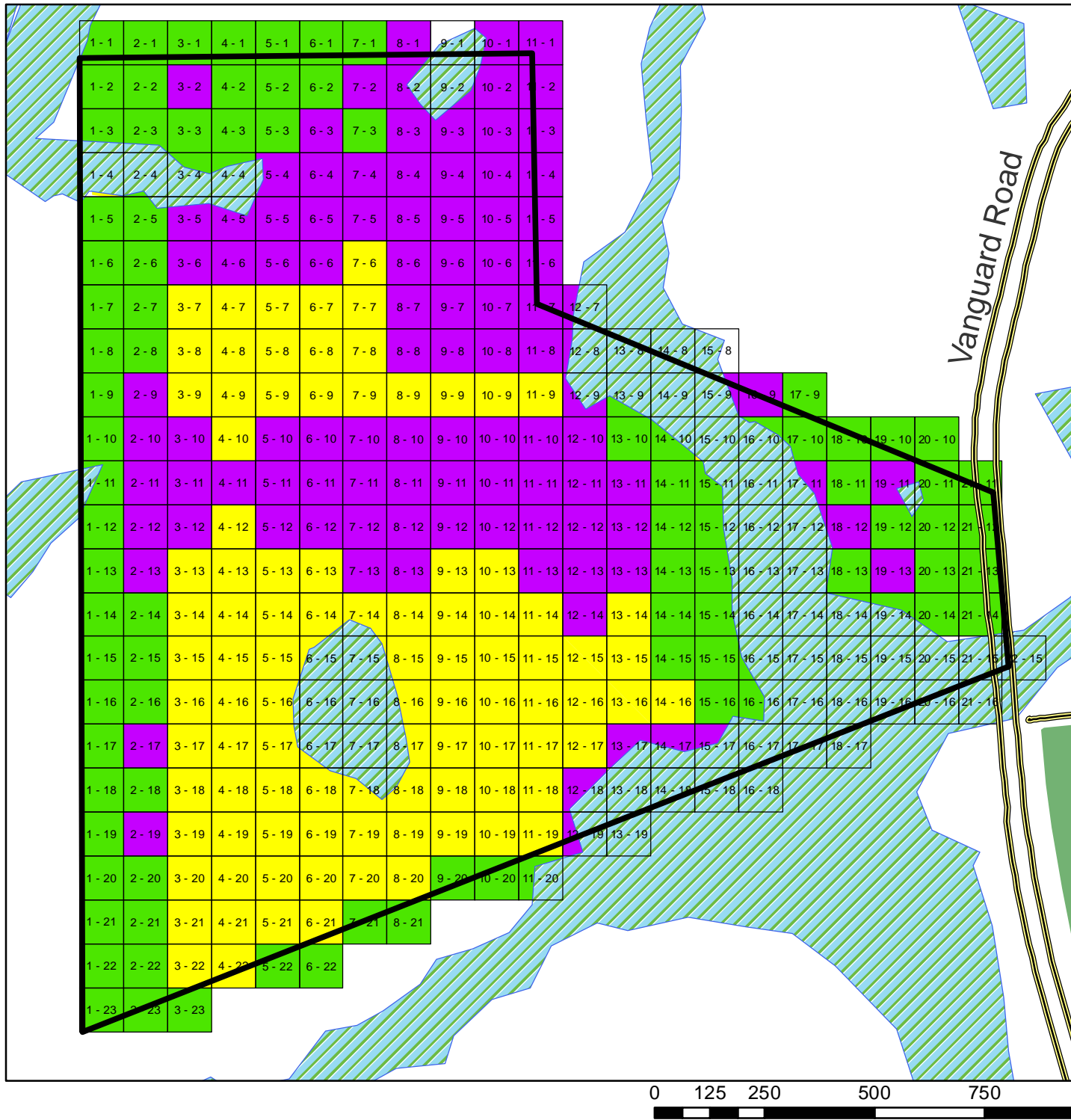
06/17/2011, Friday










Collected M2 (BAT) rockets collected from 10<sup>th</sup> Eng 70 Acres site




Sweep activities at the 10<sup>th</sup> Eng 70 Acres site



### Legend

-  Clearance Area
-  100 X 100 Grids
-  Wetlands
-  Surface Clearance
-  Brush Removal
-  Sub-Surface Clearance
-  Passed QC Inspection



Coordinate System: NAD 1983 StatePlane Georgia East FIPS 1001 Feet  
 Projection: Transverse Mercator  
 Datum: North American 1983  
 False Easting: 656,166.6667  
 False Northing: 0.0000  
 Central Meridian: -82.1667  
 Scale Factor: 0.9999  
 Latitude Of Origin: 30.0000  
 Units: Foot US

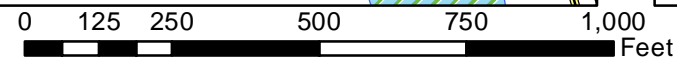
**Clearance grid for the 10th  
 Engineers Battalion Site**

67.95 Acres

 **4300 B Suite 402  
 Anchorage, Alaska  
 99503**

Date: 17 June 2011  
 Revision:  
 File Name: June 17 2011 10th Eng 70  
 Acres Site.pdf  
 Delivery Order # D0-0004  
 Contract Number W912DR-10-D-0011-  
 0004

Figure 1







**DAILY REPORT**

06/02/2011, Thursday

**Weather:** Sunny: Low: 68 High: 86 Wind: 7 mph

**PRESENT ONSITE:**

<b>Personnel</b>	<b>Title</b>	<b>Employer</b>
Benjamin Leon-Guerrero	Site Manager/Operator	BSEN
Thomas L. Bagby	Site Manager/QC	BSEN
Paul Bechtel	SUXOS	BSEN
Bruce Sweeney	UXOSO	BSEN
Jim Jepson	UXOQC	BSEN
Al Smith	UXOQC	BSEN
Kevin Kirby	UXO Tech II/Recorder	BSEN
Rodger Topham	TL1 UXO Tech III	BSEN
Martin Guzman	TL2 UXO Tech III	BSEN
Shawn Meek	TL3 UXO Tech III	BSEN
Ace Redhair	UXO Tech II	BSEN
Nicolas Clark	UXO Tech II	BSEN
Rick Garrison	UXO Tech II	BSEN
Joseph Mazerac	UXO Tech II	BSEN
Zahay Grant	UXO Tech II	BSEN
Downey Burton	UXO Tech II	BSEN
Steven Mitchell	UXO Tech I/Operator	BSEN
Robert Sargent	UXO Tech I	BSEN
Chuck Cowan	UXO Tech I	BSEN
Martin Anderson	UXO Tech I	BSEN
Caleb Clark	UXO Tech I	BSEN
Mike Oldfield	UXO Tech I	BSEN
Jameela Burton	UXO Tech I	BSEN
Laurice Cowan	UXO Tech I	BSEN
Carol Murray	UXO Tech I	BSEN
Kimberly Ellington	UXO Tech I	BSEN
James Hamel	UXO Tech I/Operator	BSEN
Robert Bohannon	Operator	BSEN
Ricky Ginn	Operator	BSEN
Martin Johnson	Operator	BSEN





**DAILY REPORT**

06/02/2011, Thursday

---

**DAILY ACTIVITIES:**

**Tailgate meeting:** Sandbag mitigation, intrusive procedures, and proper digging procedures.

**Work Accomplished:**

- **South Pond Site:** Intrusive digging continues on the east side of the South Pond site. Today's volume of inspected soil that was moved and placed on the clean spoils piles is 1,497.2 cys.
- **10th Eng 70 Acres Site:** Began intrusive digging with two teams in the area. 6 grids have been swept today. No grids have been inspected and passed by the QC to date.

**General Notes / Comments / Lessons Learned:**

- None.

**Grid Stakes Placed:**

- None.

**Unexploded Ordnance Found:**

- None.

**Site Visitors:**

- None.

**Man-Hours:**

<b>Daily</b>	<b>295</b>
<b>Monthly (May)</b>	<b>595</b>
<b>Total to Date</b>	<b>6,853</b>



**DAILY REPORT**

06/02/2011, Thursday

**Production:**

Description	Quantity to Complete	Units	Daily	Monthly	Total Complete	% Complete to Date	Note
<b>HHQ Site</b>							
Cubic Yards	12,000	cys		0	12,000	100%	Complete
MD (Estimated)		lbs.		0	1,535		
MEC Discovered		Ea					
MEC Destroyed		Ea					
Construction Debris		lbs.		0	675		
<b>South Pond Site</b>							
Cubic Yards	25,000	cys	1,497.2	2,777.2	34,271	137%	Option 9 of 13 completed today
MD(Estimated)		lbs.		50	895		
MEC Discovered		Ea			1		
MEC Destroyed		Ea					
Construction Debris		lbs	83	186	5,361		
<b>10th Eng 70 Acres Site</b>							
Surface Clearance	67.9	Acres		67.9	67.9	100%	Complete
Brush Clearance	67.9	Acres		38.7	67.9	100%	Complete
Sub-Surface Clearance	67.9	Acres		.23	.23	0%	
Target Debris (Estimated)		lbs.		10	10		
MD (Estimated)		lbs.		10	10		
MEC Discovered/Destroyed		Ea					
<b>Dog Kennel 10 Acres</b>							
Surface Clearance	9.9	Acres		9.9	9.9	100%	Complete
Brush Clearance	9.9	Acres		9.9	9.9	100%	Complete
Sub-Surface Clearance	9.9	Acres				0%	
Target Debris (Estimated)		lbs.					
MD (Estimated)		lbs.					
MEC Discovered/Destroyed		Ea					

**DAILY REPORT**

06/02/2011, Thursday

---



Working soil pile at the South Pond site



QC inspection at the South Pond site



**DAILY REPORT**

06/02/2011, Thursday

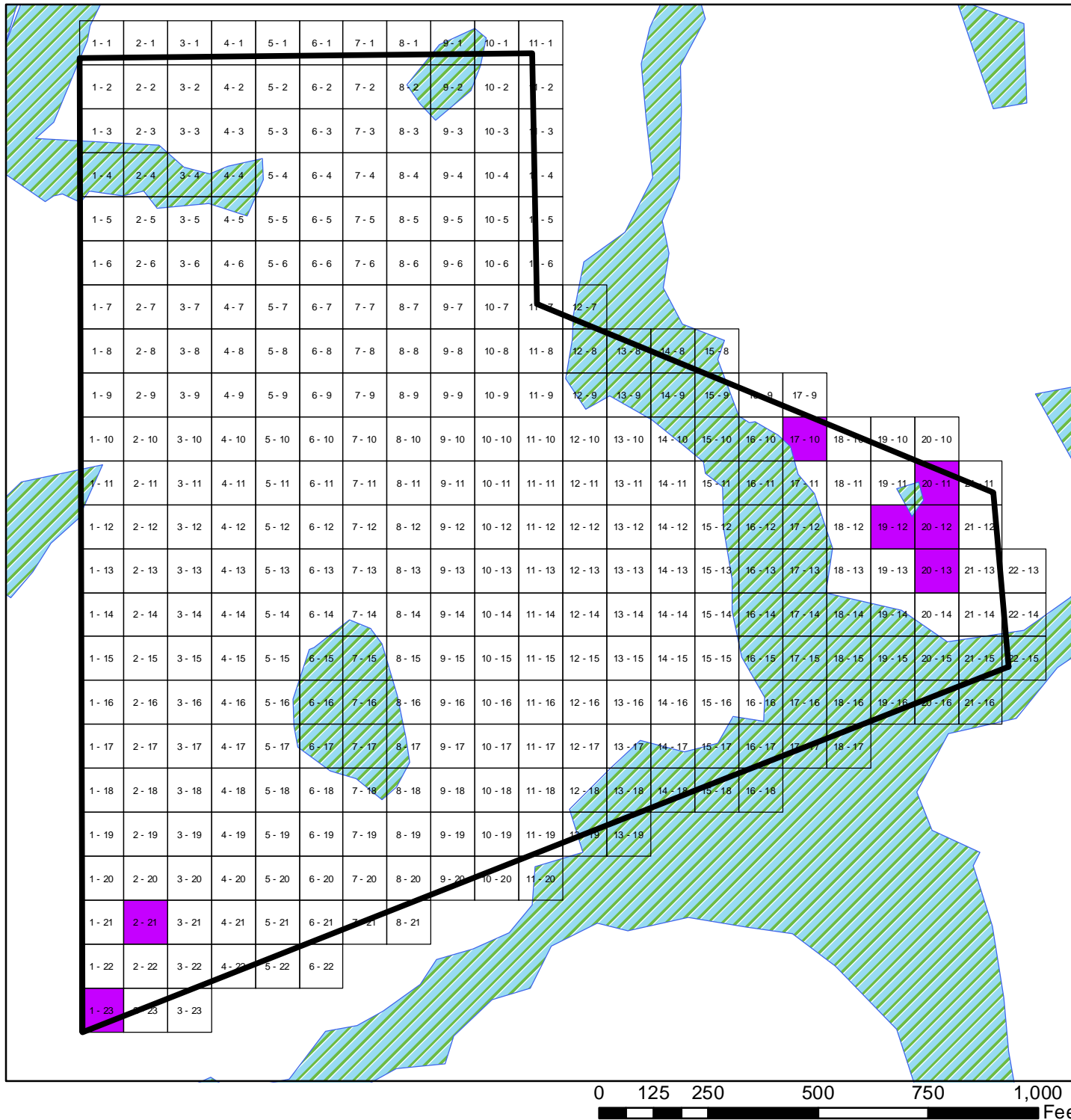


Sweep line at the 10<sup>th</sup> Eng 70 Acres Site












Intrusive digging at the 10<sup>th</sup> Eng 70 Acres Site





### Legend

-  Clearance Area
-  100 X 100 Grids
-  Wetlands
-  Surface Clearance
-  Brush Removal
-  Sub-Surface Clearance
-  Passed QC Inspection
-  Perimeter and road brush Removal



Coordinate System: NAD 1983 StatePlane Georgia East FIPS 1001 Feet  
 Projection: Transverse Mercator  
 Datum: North American 1983  
 False Easting: 656,166.6667  
 False Northing: 0.0000  
 Central Meridian: -82.1667  
 Scale Factor: 0.9999  
 Latitude Of Origin: 30.0000  
 Units: Foot US

### Clearance grid for the 10th Engineers Battalion Site

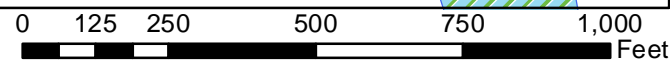
67.95 Acres



4300 B Suite 402  
 Anchorage, Alaska  
 99503

Date: 10 May 2011  
 Revision:  
 File Name: May 10 2011 10th Eng 70 Acres Site.pdf  
 Delivery Order # D0-0004  
 Contract Number W912DR-10-D-0011-0004

Figure 1





**DAILY REPORT**

06/20/2011, Monday

**Weather:** Sunny: Low: 71 High: 100 Wind: 5 mph

**PRESENT ONSITE:**

<b>Personnel</b>	<b>Title</b>	<b>Employer</b>
Benjamin Leon-Guerrero	Site Manager	BSEN
Thomas L. Bagby	Site Manager/QC	BSEN
Paul Bechtel	SUXOS	BSEN
Bruce Sweeney	UXOSO	BSEN
Jim Jepson	UXOQC	BSEN
Al Smith	UXOQC	BSEN
Kevin Kirby	UXO Tech II/Recorder	BSEN
Rodger Topham	TL1 UXO Tech III	BSEN
Martin Guzman	TL2 UXO Tech III	BSEN
Shawn Meek	TL3 UXO Tech III	BSEN
Ace Redhair	UXO Tech II	BSEN
Nicolas Clark	UXO Tech II	BSEN
Rick Garrison	UXO Tech II	BSEN
Joseph Mazerac	UXO Tech II	BSEN
Zahay Grant	UXO Tech II	BSEN
Downey Burton	UXO Tech II	BSEN
Steven Mitchell	UXO Tech I	BSEN
Robert Sargent	UXO Tech I	BSEN
Chuck Cowan	UXO Tech I	BSEN
Martin Anderson	UXO Tech I	BSEN
Mike Oldfield	UXO Tech I	BSEN
Jameela Burton	UXO Tech I	BSEN
Laurice Cowan	UXO Tech I	BSEN
Carol Murray	UXO Tech I	BSEN
Kimberly Ellington	UXO Tech I	BSEN
James Hamel	UXO Tech I	BSEN
Martin Johnson	Operator	BSEN



**DAILY REPORT**

06/20/2011, Monday

**DAILY ACTIVITIES:**

**Tailgate meeting:** Heat stress, hydration, slips, trips, and falls.

**Work Accomplished:**

- **10th Eng 70 Acres Site:**
  - **Sweep Teams:** Continued intrusive work with 22 grids having been swept and ready for QC inspection today.
  - **QC/QA:** No QC/QA inspection of grids today.
  - **Equipment Assisted:** 7 grids were cleared by the equipment assisted team today.

**General Notes / Comments / Lessons Learned:**

- None.

**Grids Passes by QC/QA to date:**

- 1-16, 1-19, 1-20, 1-23, 2-21, 16-10, 17-10, 18-11, 18-13, 18-14, 19-12, 19-14, 20-13, 1-1, 1-2, 1-3, 1-7, 1-9, 1-11, 1-12, 1-14, 1-15, 2-1, 2-2, 2-3, 3-1, 3-3, 4-3, 5-3, 1-5, 2-5, 2-6, 2-7, 4-1, 4-2, 5-1, 5-2, 6-1, 6-2, 7-1, 7-3, 13-9, 13-10, 14-10, 14-11, 14-12, 14-13, 14-14, 1-4, 1-6, 1-8, 1-10, 1-13, 1-17, 1-18, 1-21, 1-22, 2-4, 2-8, 2-14, 2-15, 2-16, 2-18, 2-20, 2-22, 2-23, 3-4, 3-23, 5-22, 6-22, 8-21, 9-20, 10-20, 11-20, 14-15, 15-11, 15-12, 15-13, 15-14, 15-15, 15-16, 16-15, 16-16, 17-9, 18-10, 19-10, 20-10, 20-11, 20-12, 20-14, 21-11, 21-12, 21-13, 21-14

**Unexploded Ordnance Found:**

- None.

**Site Visitors:**

- None.

**Man-Hours:**

<b>Daily</b>	<b>270</b>
<b>Monthly (June)</b>	<b>3,763</b>
<b>Total to Date</b>	<b>10,001</b>



**DAILY REPORT**

06/20/2011, Monday

**Production:**

Description	Quantity to Complete	Units	Daily	Monthly	Total Complete	%Complete to Date	Note
<b>HHQ Site</b>							
Cubic Yards	12,000	Cys			12,000	100%	Complete
MD (Estimated)		lbs.			1,535		
MEC Discovered		Ea					
MEC Destroyed		Ea					
Construction Debris		lbs.			675		
<b>South Pond Site</b>							
Cubic Yards	38,000	Cys		7,443.2	38,000	100%	Complete
MD(Estimated)		lbs.		75	970		
MEC Discovered		Ea			1		
MEC Destroyed		Ea					
Construction Debris		Lbs		623	5,798		
<b>10th Eng 70 Acres Site</b>							
Surface Clearance	67.9	Acres			67.9	100%	Complete
Brush Clearance	67.9	Acres			67.9	100%	Complete
Sub-Surface Clearance	67.9	Acres	5.94	41.52	41.75	61%	
QC Passed	67.9	Acres	0	15.46	15.46	23%	
Target Debris (Estimated)		lbs.	198	1,415	1,425		
MD (Estimated)		lbs.	378	1,594	1,604		
MEC Discovered/Destroyed		Ea					
<b>Dog Kennel 10 Acres</b>							
Surface Clearance	9.9	Acres			9.9	100%	Complete
Brush Clearance	9.9	Acres			9.9	100%	Complete
Sub-Surface Clearance	9.9	Acres				0%	
QC Passed	9.9	Acres				0%	
Target Debris (Estimated)		lbs.					
MD (Estimated)		lbs.					
MEC Discovered/Destroyed		Ea					



**DAILY REPORT**

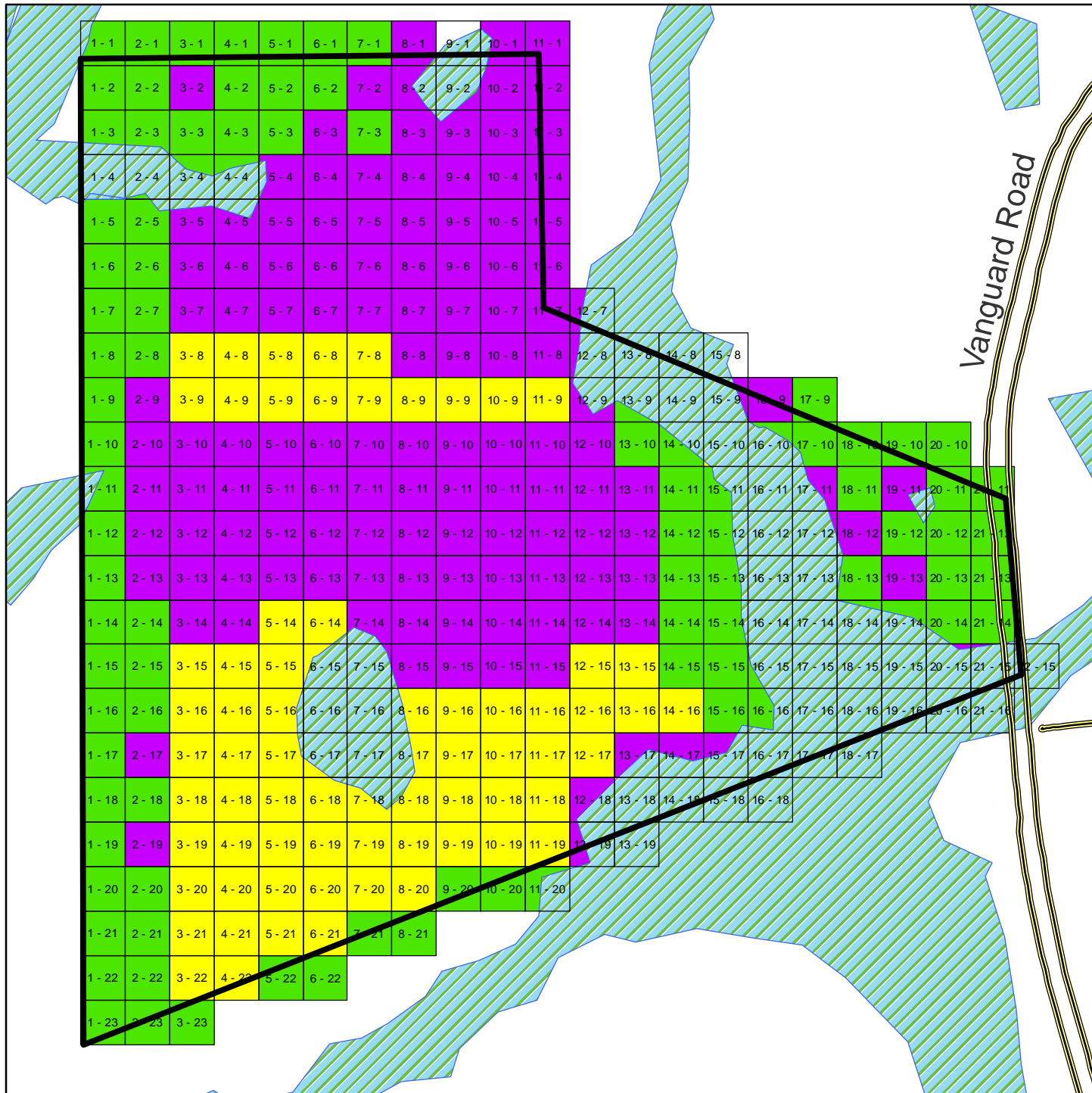
06/20/2011, Monday










Equipment assist team inspecting anomalies deeper than 1 ft




Excavated M2 BAT rocket



### Legend

-  Clearance Area
-  100 X 100 Grids
-  Wetlands
-  Surface Clearance
-  Brush Removal
-  Sub-Surface Clearance
-  Passed QC Inspection



Coordinate System: NAD 1983 StatePlane Georgia East FIPS 1001 Feet  
 Projection: Transverse Mercator  
 Datum: North American 1983  
 False Easting: 656,166.6667  
 False Northing: 0.0000  
 Central Meridian: -82.1667  
 Scale Factor: 0.9999  
 Latitude Of Origin: 30.0000  
 Units: Foot US

**Clearance grid for the 10th  
Engineers Battalion Site**

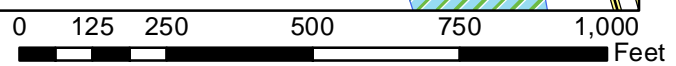
67.95 Acres



4300 B Suite 402  
Anchorage, Alaska  
99503

Date: 20 June 2011  
 Revision:  
 File Name: June 20 2011 10th Eng 70  
 Acres Site.pdf  
 Delivery Order # D0-0004  
 Contract Number W912DR-10-D-0011-  
 0004

Figure 1





**DAILY REPORT**

06/21/2011, Tuesday

**Weather:** Sunny: Low: 72 High: 101 Wind: 5-10 mph

**PRESENT ONSITE:**

<b>Personnel</b>	<b>Title</b>	<b>Employer</b>
Benjamin Leon-Guerrero	Site Manager	BSEN
Thomas L. Bagby	Site Manager/QC	BSEN
Paul Bechtel	SUXOS	BSEN
Bruce Sweeney	UXOSO	BSEN
Jim Jepson	UXOQC	BSEN
Al Smith	UXOQC	BSEN
Kevin Kirby	UXO Tech II/Recorder	BSEN
Rodger Topham	TL1 UXO Tech III	BSEN
Martin Guzman	TL2 UXO Tech III	BSEN
Shawn Meek	TL3 UXO Tech III	BSEN
Ace Redhair	UXO Tech II	BSEN
Nicolas Clark	UXO Tech II	BSEN
Rick Garrison	UXO Tech II	BSEN
Joseph Mazerac	UXO Tech II	BSEN
Zahay Grant	UXO Tech II	BSEN
Downey Burton	UXO Tech II	BSEN
Steven Mitchell	UXO Tech I	BSEN
Robert Sargent	UXO Tech I	BSEN
Chuck Cowan	UXO Tech I	BSEN
Martin Anderson	UXO Tech I	BSEN
Mike Oldfield	UXO Tech I	BSEN
Jameela Burton	UXO Tech I	BSEN
Laurice Cowan	UXO Tech I	BSEN
Carol Murray	UXO Tech I	BSEN
Kimberly Ellington	UXO Tech I	BSEN
James Hamel	UXO Tech I	BSEN
Martin Johnson	Operator	BSEN





**DAILY REPORT**

06/21/2011, Tuesday

**DAILY ACTIVITIES:**

**Tailgate meeting:** Fire prevention, UXO precautions, and dangers of complacency.

**Work Accomplished:**

- **10th Eng 70 Acres Site:**
  - **Sweep Teams:** Continued intrusive work with 15 grids having been swept and ready for QC inspection today.
  - **QC/QA:** Resumed QC/QA inspection with 63 grids passed today.
  - **Equipment Assisted:** Continued clearing by the equipment assisted team with 6 grids cleared today.

**General Notes / Comments / Lessons Learned:**

- None.

**Grids Passes by QC/QA to date:**

- 1-16, 1-19, 1-20, 1-23, 2-21, 16-10, 17-10, 18-11, 18-13, 18-14, 19-12, 19-14, 20-13, 1-1, 1-2, 1-3, 1-7, 1-9, 1-11, 1-12, 1-14, 1-15, 2-1, 2-2, 2-3, 3-1, 3-3, 4-3, 5-3, 1-5, 2-5, 2-6, 2-7, 4-1, 4-2, 5-1, 5-2, 6-1, 6-2, 7-1, 7-3, 13-9, 13-10, 14-10, 14-11, 14-12, 14-13, 14-14, 1-4, 1-6, 1-8, 1-10, 1-13, 1-17, 1-18, 1-21, 1-22, 2-4, 2-8, 2-14, 2-15, 2-16, 2-18, 2-20, 2-22, 2-23, 3-4, 3-23, 5-22, 6-22, 8-21, 9-20, 10-20, 11-20, 14-15, 15-11, 15-12, 15-13, 15-14, 15-15, 15-16, 16-15, 16-16, 17-9, 18-10, 19-10, 20-10, 20-11, 20-12, 20-14, 21-11, 21-12, 21-13, 21-14

**Unexploded Ordnance Found:**

- None.

**Site Visitors:**

- None.

**Man-Hours:**

<b>Daily</b>	<b>270</b>
<b>Monthly (June)</b>	<b>4,033</b>
<b>Total to Date</b>	<b>10,271</b>





**DAILY REPORT**

06/21/2011, Tuesday

**Production:**

Description	Quantity to Complete	Units	Daily	Monthly	Total Complete	%Complete to Date	Note
<b>HHQ Site</b>							
Cubic Yards	12,000	Cys			12,000	100%	Complete
MD (Estimated)		lbs.			1,535		
MEC Discovered		Ea					
MEC Destroyed		Ea					
Construction Debris		lbs.			675		
<b>South Pond Site</b>							
Cubic Yards	38,000	Cys		7,443.2	38,000	100%	Complete
MD(Estimated)		lbs.		75	970		
MEC Discovered		Ea			1		
MEC Destroyed		Ea					
Construction Debris		Lbs		623	5,798		
<b>10th Eng 70 Acres Site</b>							
Surface Clearance	67.9	Acres			67.9	100%	Complete
Brush Clearance	67.9	Acres			67.9	100%	Complete
Sub-Surface Clearance	67.9	Acres	4.54	46.06	46.29	68%	
QC Passed	67.9	Acres	15.67	31.13	31.13	46%	
Target Debris (Estimated)		lbs.	39	1,454	1,464		
MD (Estimated)		lbs.	349	1,943	1,953		
MEC Discovered/Destroyed		Ea					
<b>Dog Kennel 10 Acres</b>							
Surface Clearance	9.9	Acres			9.9	100%	Complete
Brush Clearance	9.9	Acres			9.9	100%	Complete
Sub-Surface Clearance	9.9	Acres				0%	
QC Passed	9.9	Acres				0%	
Target Debris (Estimated)		lbs.					
MD (Estimated)		lbs.					
MEC Discovered/Destroyed		Ea					

**DAILY REPORT**

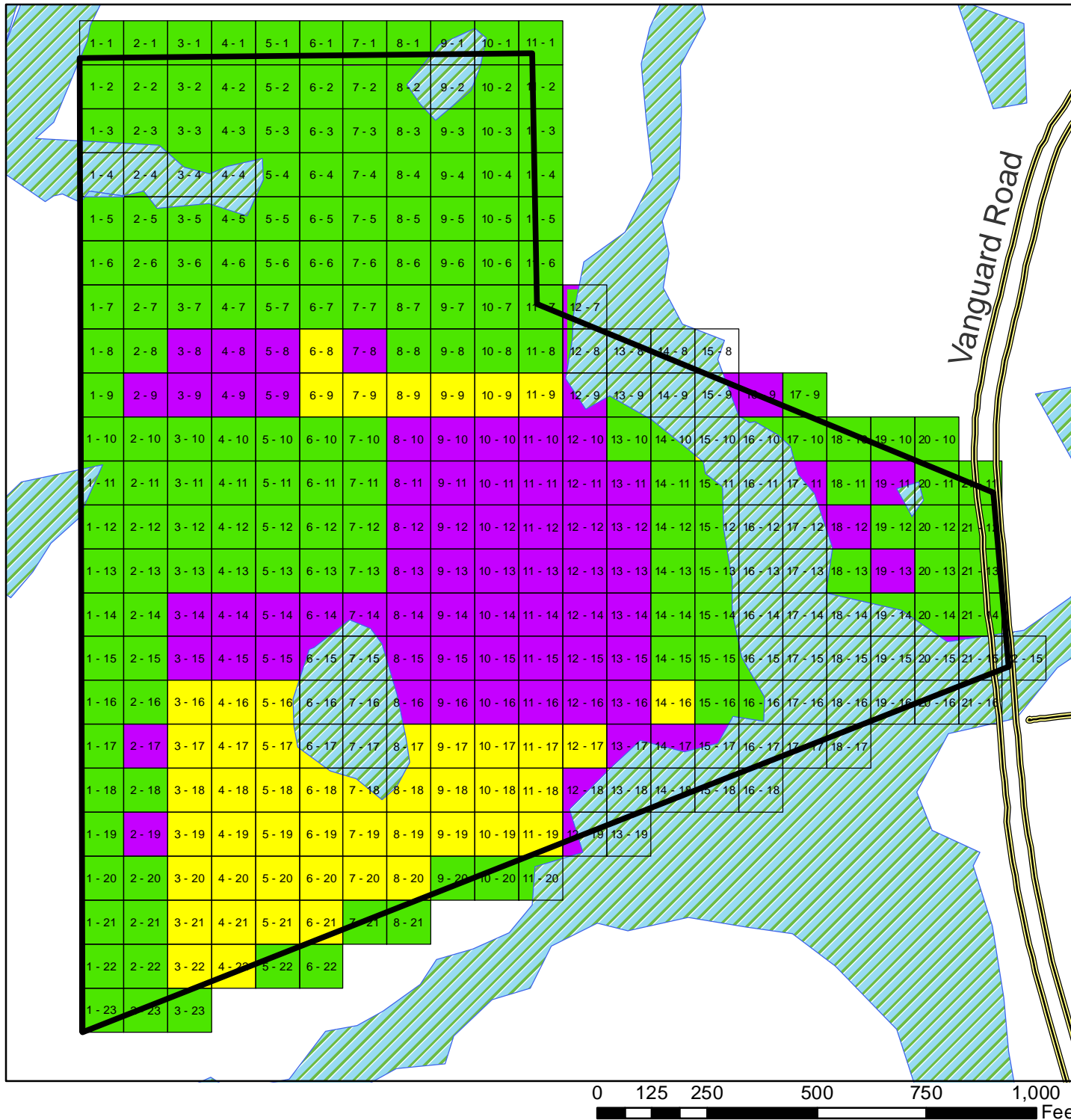
06/21/2011, Tuesday










QA inspection by the onsite USACE representative at the 10<sup>th</sup> Eng 70 Acres site



QC inspection at the 10<sup>th</sup> Eng 70 Acres site



### Legend

-  Clearance Area
-  100 X 100 Grids
-  Wetlands
-  Surface Clearance
-  Brush Removal
-  Sub-Surface Clearance
-  Passed QC Inspection



Coordinate System: NAD 1983 StatePlane Georgia East FIPS 1001 Feet  
 Projection: Transverse Mercator  
 Datum: North American 1983  
 False Easting: 656,166.6667  
 False Northing: 0.0000  
 Central Meridian: -82.1667  
 Scale Factor: 0.9999  
 Latitude Of Origin: 30.0000  
 Units: Foot US

**Clearance grid for the 10th  
 Engineers Battalion Site**

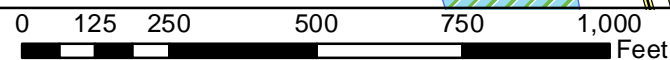
67.95 Acres



4300 B Suite 402  
 Anchorage, Alaska  
 99503

Date: 21 June 2011  
 Revision:  
 File Name: June 21 2011 10th Eng 70  
 Acres Site.pdf  
 Delivery Order # D0-0004  
 Contract Number W912DR-10-D-0011-  
 0004

Figure 1





**DAILY REPORT**

06/22/2011, Wednesday

**Weather:** Sunny: Low: 70 High: 100 Wind: 5-10 mph

**PRESENT ONSITE:**

<b>Personnel</b>	<b>Title</b>	<b>Employer</b>
Benjamin Leon-Guerrero	Site Manager	BSEN
Thomas L. Bagby	Site Manager/QC	BSEN
Paul Bechtel	SUXOS	BSEN
Bruce Sweeney	UXOSO	BSEN
Jim Jepson	UXOQC	BSEN
Al Smith	UXOQC	BSEN
Kevin Kirby	UXO Tech II/Recorder	BSEN
Rodger Topham	TL1 UXO Tech III	BSEN
Martin Guzman	TL2 UXO Tech III	BSEN
Shawn Meek	TL3 UXO Tech III	BSEN
Ace Redhair	UXO Tech II	BSEN
Nicolas Clark	UXO Tech II	BSEN
Rick Garrison	UXO Tech II	BSEN
Joseph Mazerac	UXO Tech II	BSEN
Zahay Grant	UXO Tech II	BSEN
Downey Burton	UXO Tech II	BSEN
Steven Mitchell	UXO Tech I	BSEN
Robert Sargent	UXO Tech I	BSEN
Chuck Cowan	UXO Tech I	BSEN
Martin Anderson	UXO Tech I	BSEN
Mike Oldfield	UXO Tech I	BSEN
Jameela Burton	UXO Tech I	BSEN
Laurice Cowan	UXO Tech I	BSEN
Carol Murray	UXO Tech I	BSEN
Kimberly Ellington	UXO Tech I	BSEN
James Hamel	UXO Tech I	BSEN
Martin Johnson	Operator	BSEN





**DAILY REPORT**

06/22/2011, Wednesday

**DAILY ACTIVITIES:**

**Tailgate meeting:** Biological hazards, inspections of emergency equipment, hydration.

**Work Accomplished:**

- **Dog Kennel 10 Acres site:**
  - **Sweep Teams:** Performed initial schonstedt sweep of the area and began setting up for intrusive work that should commence tomorrow.
- **10th Eng 70 Acres Site:**
  - **Sweep Teams:** Continued intrusive work with 14 grids having been swept and ready for QC inspection today.
  - **QC/QA:** Resumed QC/QA inspection with 56 grids passed today.
    - Received 948 for grids that have passed QA inspection from 21 June 2011
  - **Equipment Assisted:** Continued clearing by the equipment assisted team with 6 grids cleared today.

**General Notes / Comments / Lessons Learned:**

- Minor incident involving multiple hornet strings to one personnel. Immediate first aid given followed by close observation. Individual was willing and able to continue work, but was advised to go home by the UXOSO departing the site at 09:00 hours.

**Grids Passes by QC/QA to date:**

- 1-16, 1-19, 1-20, 1-23, 2-21, 16-10, 17-10, 18-11, 18-13, 18-14, 19-12, 19-14, 20-13, 1-1, 1-2, 1-3, 1-7, 1-9, 1-11, 1-12, 1-14, 1-15, 2-1, 2-2, 2-3, 3-1, 3-3, 4-3, 5-3, 1-5, 2-5, 2-6, 2-7, 4-1, 4-2, 5-1, 5-2, 6-1, 6-2, 7-1, 7-3, 13-9, 13-10, 14-10, 14-11, 14-12, 14-13, 14-14, 1-4, 1-6, 1-8, 1-10, 1-13, 1-17, 1-18, 1-21, 1-22, 2-4, 2-8, 2-14, 2-15, 2-16, 2-18, 2-20, 2-22, 2-23, 3-4, 3-23, 5-22, 6-22, 8-21, 9-20, 10-20, 11-20, 14-15, 15-11, 15-12, 15-13, 15-14, 15-15, 15-16, 16-15, 16-16, 17-9, 18-10, 19-10, 20-10, 20-11, 20-12, 20-14, 21-11, 21-12, 21-13, 21-14, 8-1, 10-1, 11-1, 3-2, 7-2, 8-2, 9-2, 10-2, 11-2, 6-3, 8-3, 9-3, 10-3, 11-3, 5-4, 6-4, 7-4, 8-4, 9-4, 10-4, 11-4, 3-5, 4-5, 5-5, 6-5, 7-5, 8-5, 9-5, 10-5, 11-5, 3-6, 4-6, 5-6, 6-6, 7-6, 8-6, 9-6, 10-6, 11-6, 3-7, 4-7, 5-7, 6-7, 8-7, 9-7, 10-7, 11-7, 12-7, 8-8, 9-8, 10-8, 11-8, 12-8, 2-10, 3-10, 4-10, 5-10, 6-10, 7-10, 2-11, 3-11, 4-11, 5-11, 6-11, 7-11, 2-12, 3-12, 4-12, 5-12, 6-12, 7-12, 2-13, 3-13, 4-13, 5-13, 6-13, 7-13

**Unexploded Ordnance Found:**

- None.

**Site Visitors:**

- None.

**Man-Hours:**

<b>Daily</b>	<b>264</b>
<b>Monthly (June)</b>	<b>4,297</b>
<b>Total to Date</b>	<b>10,535</b>



**DAILY REPORT**

06/22/2011, Wednesday

**Production:**

Description	Quantity to Complete	Units	Daily	Monthly	Total Complete	% Complete to Date	Note
<b>HHQ Site</b>							
Cubic Yards	12,000	Cys			12,000	100%	Complete
MD (Estimated)		lbs.			1,535		
MEC Discovered		Ea					
MEC Destroyed		Ea					
Construction Debris		lbs.			675		
<b>South Pond Site</b>							
Cubic Yards	38,000	Cys		7,443.2	38,000	100%	Complete
MD (Estimated)		lbs.		75	970		
MEC Discovered		Ea			1		
MEC Destroyed		Ea					
Construction Debris		Lbs		623	5,798		
<b>10th Eng 70 Acres Site</b>							
Surface Clearance	67.9	Acres			67.9	100%	Complete
Brush Clearance	67.9	Acres			67.9	100%	Complete
Sub-Surface Clearance	67.9	Acres	4.26	50.32	50.55	75%	
QC Passed	67.9	Acres	10.97	42.1	42.1	62%	
Target Debris (Estimated)		lbs.	117	1,571	1,581		
MD (Estimated)		lbs.	343	2,286	2,296		
MEC Discovered/Destroyed		Ea					
<b>Dog Kennel 10 Acres</b>							
Surface Clearance	9.9	Acres			9.9	100%	Complete
Brush Clearance	9.9	Acres			9.9	100%	Complete
Sub-Surface Clearance	9.9	Acres				0%	
QC Passed	9.9	Acres				0%	
Target Debris (Estimated)		lbs.					
MD (Estimated)		lbs.					
MEC Discovered/Destroyed		Ea					

**DAILY REPORT**

06/22/2011, Wednesday



Example of target debris found at the 10<sup>th</sup> Eng 70 Acres site



Collected target and munitions debris from 10<sup>th</sup> Eng 70 Acres site



**U.S. Army Corps of Engineers Baltimore District  
 Ordnance and Explosives Safety  
 Memo**

<b>TO:</b> Bering Sea Environmental	<b>DATE:</b> 21 June 2011	<b>TIME:</b> 1600
-------------------------------------	------------------------------	----------------------

<b>Contract Number:</b> W912DR-10-D-0011-0004	<b>Project Location:</b>  Fort Stewart 10 <sup>th</sup> Engineer Construction Area
<b>DO #:</b> 003	

**SUBJECT ITEMS (CHECK ALL THAT APPLY)**

Work Plan
  Quality Assurance  
 Safety Violation
  Other  
 Safety Comments


**DESCRIPTION:**  
 The following grids have passed Government QAI: 8-1,10-1,11-1,3-2,7-2,8-2,9-2,10-2,11-2,6-3,8-3,9-3,10-3,11-3,5-4,6-4,7-4,8-4,9-4,10-4,11-4,3-5,4-5,5-5,6-5,7-5,8-5,9-5,10-5,11-5,3-6,4-6,5-6,6-6,7-6,8-6,8-6,9-6,10-6,11-6,3-7,4-7,5-7,6-7,8-7,9-7,10-7,11-7,12-7,8-8,9-8,10-8,11-8,12-8,2-10,3-10,4-10,5-10,6-10,7-10,2-11,3-11,4-11,5-11,6-11,7-11,2-12,3-12,4-12,5-12,6-12,7-12,2-13,3-13,4-13,5-13,6-13,7-13,

---

Prompt correction or compliance with contract specifications is requested

GREENE.PAUL.E.1056  
 895325
 Digitally signed by GREENE.PAUL.E.1056895325  
 DN: c=US, o=U.S. Government, ou=DoD, ou=PKI,  
 ou=USA, cn=GREENE.PAUL.E.1056895325  
 Date: 2011.06.22 16:49:50 -0400

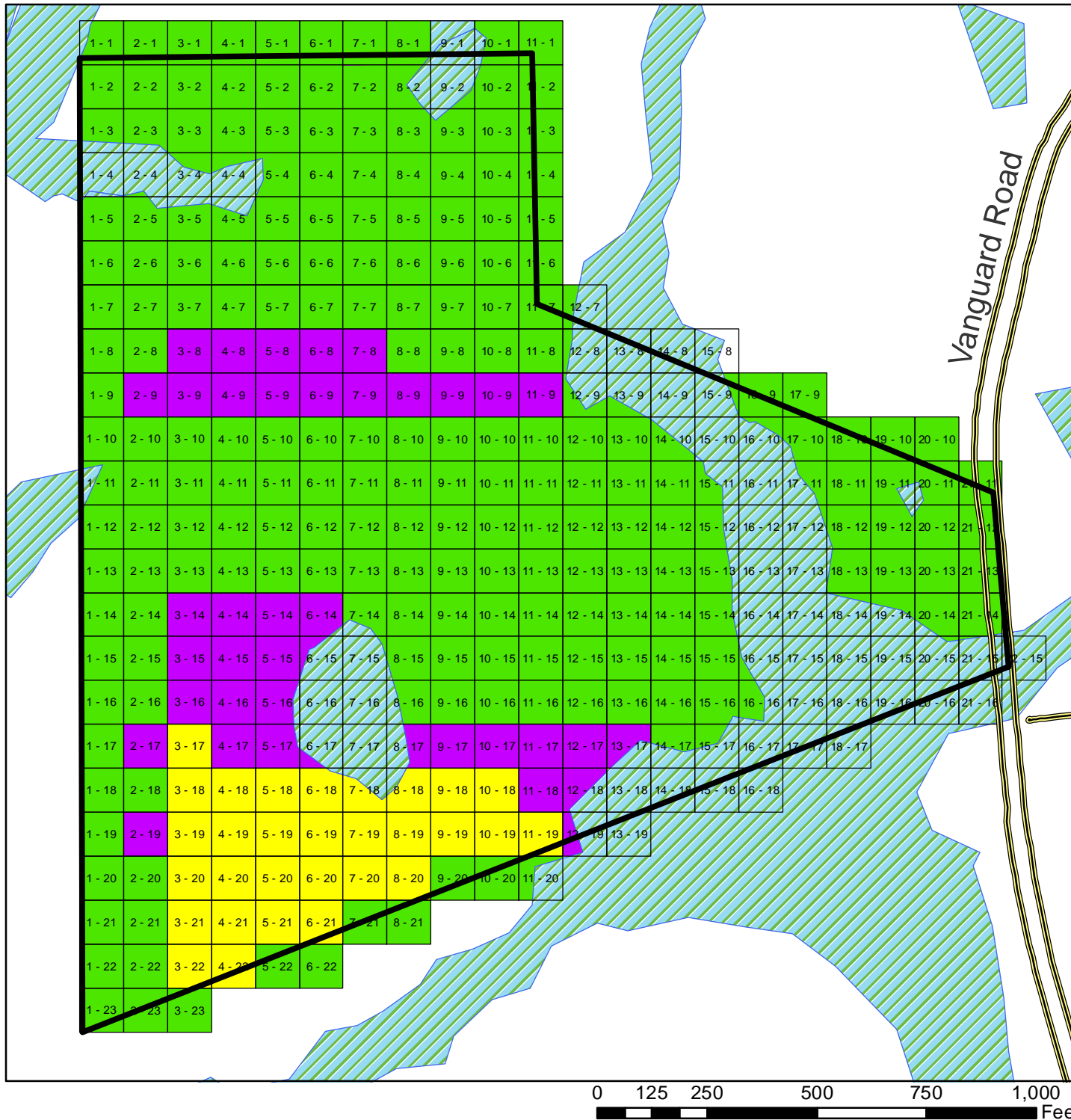
USACE Site Representative  
 CENAB Explosive Safety

**RECEIPT ACKNOWLEDGED:** 








**Contractor's Representative**


**ACTION TAKEN:** N/A





### Legend

-  Clearance Area
-  100 X 100 Grids
-  Wetlands
-  Surface Clearance
-  Brush Removal
-  Sub-Surface Clearance
-  Passed QC Inspection



Coordinate System: NAD 1983 StatePlane Georgia East FIPS 1001 Feet  
 Projection: Transverse Mercator  
 Datum: North American 1983  
 False Easting: 656,166.6667  
 False Northing: 0.0000  
 Central Meridian: -82.1667  
 Scale Factor: 0.9999  
 Latitude Of Origin: 30.0000  
 Units: Foot US

**Clearance grid for the 10th  
 Engineers Battalion Site**

67.95 Acres

 **4300 B Suite 402  
 Anchorage, Alaska  
 99503**

Date: 22 June 2011  
 Revision:  
 File Name: June 22 2011 10th Eng 70  
 Acres Site.pdf  
 Delivery Order # D0-0004  
 Contract Number W912DR-10-D-0011-  
 0004

Figure 1



**DAILY REPORT**

06/23/2011, Thursday

**Weather:** Mostly Cloudy: Low: 70 High: 100 Wind: 10-15 mph

**PRESENT ONSITE:**

<b>Personnel</b>	<b>Title</b>	<b>Employer</b>
Benjamin Leon-Guerrero	Site Manager	BSEN
Paul Bechtel	SUXOS	BSEN
Bruce Sweeney	UXOSO	BSEN
Jim Jepson	UXOQC	BSEN
Al Smith	UXOQC	BSEN
Kevin Kirby	UXO Tech II/Recorder	BSEN
Rodger Topham	TL1 UXO Tech III	BSEN
Martin Guzman	TL2 UXO Tech III	BSEN
Shawn Meek	TL3 UXO Tech III	BSEN
Ace Redhair	UXO Tech II	BSEN
Nicolas Clark	UXO Tech II	BSEN
Rick Garrison	UXO Tech II	BSEN
Joseph Mazerac	UXO Tech II	BSEN
Zahay Grant	UXO Tech II	BSEN
Downey Burton	UXO Tech II	BSEN
Steven Mitchell	UXO Tech I	BSEN
Robert Sargent	UXO Tech I	BSEN
Chuck Cowan	UXO Tech I	BSEN
Martin Anderson	UXO Tech I	BSEN
Mike Oldfield	UXO Tech I	BSEN
Jameela Burton	UXO Tech I	BSEN
Laurice Cowan	UXO Tech I	BSEN
Carol Murray	UXO Tech I	BSEN
Kimberly Ellington	UXO Tech I	BSEN
James Hamel	UXO Tech I	BSEN
Martin Johnson	Operator	BSEN



**DAILY REPORT**

06/23/2011, Thursday

**DAILY ACTIVITIES:**

**Tailgate meeting:** Injury reporting, exclusion zones, inclement weather.

**Work Accomplished:**

- **Dog Kennel 10 Acres site:**
  - **Sweep Teams:** Began intrusive work with one team, 8 grids have been swept today and ready for QC inspection.
- **10th Eng 70 Acres Site:**
  - **Sweep Teams:** Continued intrusive works with two teams, 6 grids were swept today and are now ready for QC inspection.
  - **QC/QA:** Continued QC/QA inspection with 40 grids passed today.
  - **Equipment Assisted:** Continued clearance by the equipment assisted team with 10 grids cleared today.

**General Notes / Comments / Lessons Learned:**

- EOD arrived on site and took possession of 135 M2 (BAT) rockets that were being stored at the collection point near the 10<sup>th</sup> Eng 70 Acres site.
- One hour delay due to the arrival of non essential personnel at the Dog Kennel 10 Acres site.

**Grids Passes by QC/QA to date:**

- 1-16, 1-19, 1-20, 1-23, 2-21, 16-10, 17-10, 18-11, 18-13, 18-14, 19-12, 19-14, 20-13, 1-1, 1-2, 1-3, 1-7, 1-9, 1-11, 1-12, 1-14, 1-15, 2-1, 2-2, 2-3, 3-1, 3-3, 4-3, 5-3, 1-5, 2-5, 2-6, 2-7, 4-1, 4-2, 5-1, 5-2, 6-1, 6-2, 7-1, 7-3, 13-9, 13-10, 14-10, 14-11, 14-12, 14-13, 14-14, 1-4, 1-6, 1-8, 1-10, 1-13, 1-17, 1-18, 1-21, 1-22, 2-4, 2-8, 2-14, 2-15, 2-16, 2-18, 2-20, 2-22, 2-23, 3-4, 3-23, 5-22, 6-22, 8-21, 9-20, 10-20, 11-20, 14-15, 15-11, 15-12, 15-13, 15-14, 15-15, 15-16, 16-15, 16-16, 17-9, 18-10, 19-10, 20-10, 20-11, 20-12, 20-14, 21-11, 21-12, 21-13, 21-14, 8-1, 10-1, 11-1, 3-2, 7-2, 8-2, 9-2, 10-2, 11-2, 6-3, 8-3, 9-3, 10-3, 11-3, 5-4, 6-4, 7-4, 8-4, 9-4, 10-4, 11-4, 3-5, 4-5, 5-5, 6-5, 7-5, 8-5, 9-5, 10-5, 11-5, 3-6, 4-6, 5-6, 6-6, 7-6, 8-6, 9-6, 10-6, 11-6, 3-7, 4-7, 5-7, 6-7, 8-7, 9-7, 10-7, 11-7, 12-7, 8-8, 9-8, 10-8, 11-8, 12-8, 2-10, 3-10, 4-10, 5-10, 6-10, 7-10, 2-11, 3-11, 4-11, 5-11, 6-11, 7-11, 2-12, 3-12, 4-12, 5-12, 6-12, 7-12, 2-13, 3-13, 4-13, 5-13, 6-13, 7-13

**Unexploded Ordnance Found:**

- None.

**Site Visitors:**

- None.

**Man-Hours:**

<b>Daily</b>	<b>259</b>
<b>Monthly (June)</b>	<b>4,556</b>
<b>Total to Date</b>	<b>10,794</b>



**DAILY REPORT**

06/23/2011, Thursday

**Production:**

Description	Quantity to Complete	Units	Daily	Monthly	Total Complete	% Complete to Date	Note
<b>HHQ Site</b>							
Cubic Yards	12,000	Cys			12,000	100%	Complete
MD (Estimated)		lbs.			1,535		
MEC Discovered		Ea					
MEC Destroyed		Ea					
Construction Debris		lbs.			675		
<b>South Pond Site</b>							
Cubic Yards	38,000	Cys		7,443.2	38,000	100%	Complete
MD (Estimated)		lbs.		75	970		
MEC Discovered		Ea			1		
MEC Destroyed		Ea					
Construction Debris		Lbs		623	5,798		
<b>10th Eng 70 Acres Site</b>							
Surface Clearance	67.9	Acres			67.9	100%	Complete
Brush Clearance	67.9	Acres			67.9	100%	Complete
Sub-Surface Clearance	67.9	Acres	3.5	53.82	54.05	80%	
QC Passed	67.9	Acres	8.3	50.4	50.4	74%	
Target Debris (Estimated)		lbs.	96	1,667	1,677		
MD (Estimated)		lbs.	337	2,623	2,633		
MEC Discovered/Destroyed		Ea					
<b>Dog Kennel 10 Acres</b>							
Surface Clearance	9.9	Acres			9.9	100%	Complete
Brush Clearance	9.9	Acres			9.9	100%	Complete
Sub-Surface Clearance	9.9	Acres	.69	.69	.69	7%	
QC Passed	9.9	Acres				0%	
Target Debris (Estimated)		lbs.					
MD (Estimated)		lbs.	49	49	49		
MEC Discovered/Destroyed		Ea					



**DAILY REPORT**

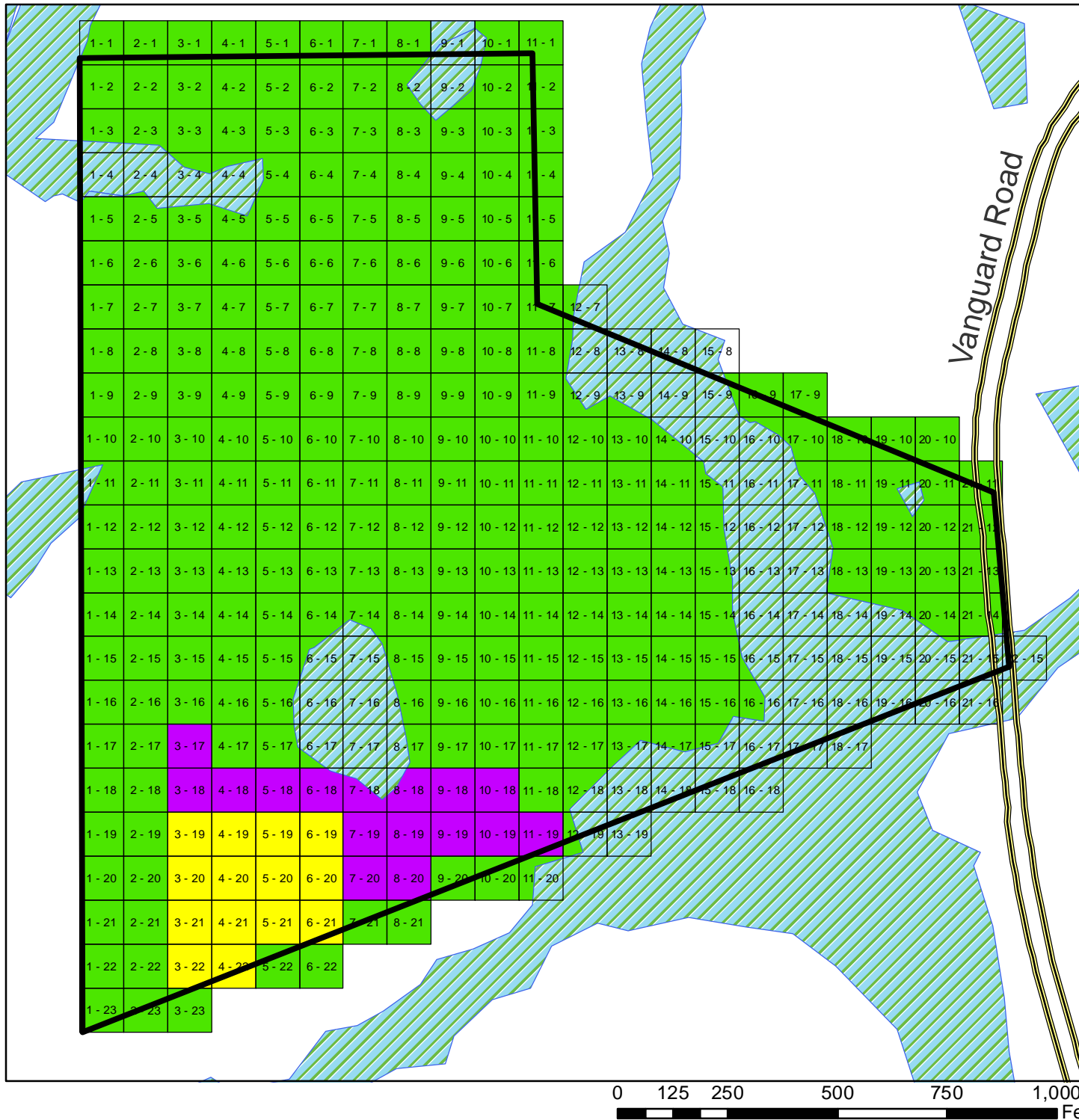
06/23/2011, Thursday










M2 (BAT) rockets stored at collection point



EOD taking possession of all M2 (BAT) rockets from collection point



### Legend

-  Clearance Area
-  100 X 100 Grids
-  Wetlands
-  Surface Clearance
-  Brush Removal
-  Sub-Surface Clearance
-  Passed QC/QA Inspection



Coordinate System: NAD 1983 StatePlane Georgia East FIPS 1001 Feet  
 Projection: Transverse Mercator  
 Datum: North American 1983  
 False Easting: 656,166.6667  
 False Northing: 0.0000  
 Central Meridian: -82.1667  
 Scale Factor: 0.9999  
 Latitude Of Origin: 30.0000  
 Units: Foot US

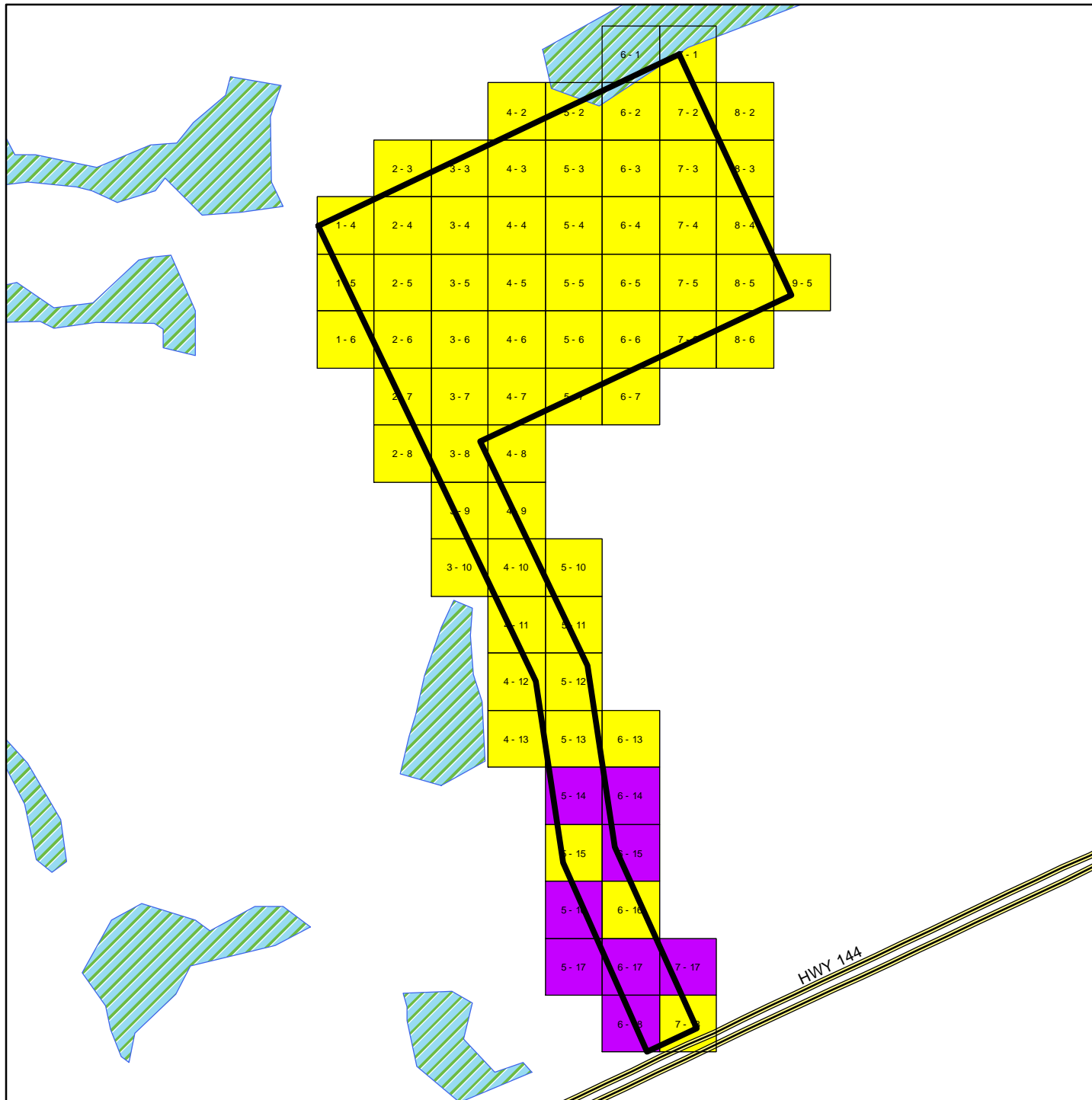
**Clearance grid for the 10th  
 Engineers Battalion Site**

67.95 Acres








 **4300 B Suite 402  
 Anchorage, Alaska  
 99503**


Date: 23 June 2011  
 Revision:  
 File Name: 23 June 2011 10th Eng 70  
 Acres Site.pdf  
 Delivery Order # D0-0004  
 Contract Number W912DR-10-D-0011-  
 0004

Figure 1



### Legend

-  Clearance Area
-  100 X 100 Grids
-  Wetlands
-  Surface Clearance
-  Brush Removal
-  Sub-Surface Clearance
-  QC Passed



Coordinate System: NAD 1983 StatePlane Georgia East FIPS 1001 Feet  
 Projection: Transverse Mercator  
 Datum: North American 1983  
 False Easting: 656,166.6667  
 False Northing: 0.0000  
 Central Meridian: -82.1667  
 Scale Factor: 0.9999  
 Latitude Of Origin: 30.0000  
 Units: Foot US

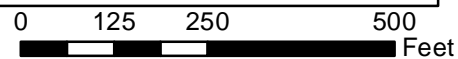
**Clearance grid for the Dog Kennel  
 10 Acres site**

9.86 Acres

 **BSE**  
 BERING SEA ENVIRONMENTAL, LLC  
 4300 B Suite 402  
 Anchorage, Alaska  
 99503

Date: 23 June 2011  
 Revision:  
 File Name: 23 June 2011 Dog Kennel 10 Acres.PDF  
 Delivery Order # D0-0004  
 Contract Number W912DR-10-D-0011-0004

Figure







**DAILY REPORT**

06/27/2011, Monday

**Weather:** Partly Cloudy: Low: 72 High: 95 Wind: 5 mph

**PRESENT ONSITE:**

<b>Personnel</b>	<b>Title</b>	<b>Employer</b>
Benjamin Leon-Guerrero	Site Manager	BSEN
Thomas L. Bagby	Site Manager/QC	BSEN
Paul Bechtel	SUXOS	BSEN
Bruce Sweeney	UXOSO	BSEN
Jim Jepson	UXOQC	BSEN
Al Smith	UXOQC	BSEN
Kevin Kirby	UXO Tech II/Recorder	BSEN
Rodger Topham	TL1 UXO Tech III	BSEN
Martin Guzman	TL2 UXO Tech III	BSEN
Shawn Meek	TL3 UXO Tech III	BSEN
Ace Redhair	UXO Tech II	BSEN
Rick Garrison	UXO Tech II	BSEN
Joseph Mazerac	UXO Tech II	BSEN
Zahay Grant	UXO Tech II	BSEN
Downey Burton	UXO Tech II	BSEN
Steven Mitchell	UXO Tech I	BSEN
Robert Sargent	UXO Tech I	BSEN
Chuck Cowan	UXO Tech I	BSEN
Martin Anderson	UXO Tech I	BSEN
Mike Oldfield	UXO Tech I	BSEN
Jameela Burton	UXO Tech I	BSEN
Laurice Cowan	UXO Tech I	BSEN
Carol Murray	UXO Tech I	BSEN
Kimberly Ellington	UXO Tech I	BSEN
James Hamel	UXO Tech I	BSEN
Martin Johnson	Operator	BSEN





## DAILY REPORT

06/27/2011, Monday

---

### DAILY ACTIVITIES:

**Tailgate meeting:** UXO avoidance, hand tool safety, hydration.

### Work Accomplished:

- **Dog Kennel 10 Acres site:**
  - **Sweep Teams:** Continued intrusive work at the Dog Kennel 10 Acres site. Sweep in now being conducted with two teams, 23 grids have been swept today and are now ready for QC inspection.
- **10th Eng 70 Acres Site:**
  - **Sweep Teams:** Continued intrusive work with one team, 4 grids were swept today and are now ready for QC inspection.
  - **QC/QA:** No grids were passed by QC/QA inspection today.
  - **Equipment Assisted:** Continued clearance by the equipment assisted team with 2 grids cleared today.

### General Notes / Comments / Lessons Learned:

- Shipped one load of miscellaneous scrap metal from the South Pond site.

### Grids Passes by QC/QA to date:

- 1-16, 1-19, 1-20, 1-23, 2-21, 16-10, 17-10, 18-11, 18-13, 18-14, 19-12, 19-14, 20-13, 1-1, 1-2, 1-3, 1-7, 1-9, 1-11, 1-12, 1-14, 1-15, 2-1, 2-2, 2-3, 3-1, 3-3, 4-3, 5-3, 1-5, 2-5, 2-6, 2-7, 4-1, 4-2, 5-1, 5-2, 6-1, 6-2, 7-1, 7-3, 13-9, 13-10, 14-10, 14-11, 14-12, 14-13, 14-14, 1-4, 1-6, 1-8, 1-10, 1-13, 1-17, 1-18, 1-21, 1-22, 2-4, 2-8, 2-14, 2-15, 2-16, 2-18, 2-20, 2-22, 2-23, 3-4, 3-23, 5-22, 6-22, 8-21, 9-20, 10-20, 11-20, 14-15, 15-11, 15-12, 15-13, 15-14, 15-15, 15-16, 16-15, 16-16, 17-9, 18-10, 19-10, 20-10, 20-11, 20-12, 20-14, 21-11, 21-12, 21-13, 21-14, 8-1, 10-1, 11-1, 3-2, 7-2, 8-2, 9-2, 10-2, 11-2, 6-3, 8-3, 9-3, 10-3, 11-3, 5-4, 6-4, 7-4, 8-4, 9-4, 10-4, 11-4, 3-5, 4-5, 5-5, 6-5, 7-5, 8-5, 9-5, 10-5, 11-5, 3-6, 4-6, 5-6, 6-6, 7-6, 8-6, 9-6, 10-6, 11-6, 3-7, 4-7, 5-7, 6-7, 8-7, 9-7, 10-7, 11-7, 12-7, 8-8, 9-8, 10-8, 11-8, 12-8, 2-10, 3-10, 4-10, 5-10, 6-10, 7-10, 2-11, 3-11, 4-11, 5-11, 6-11, 7-11, 2-12, 3-12, 4-12, 5-12, 6-12, 7-12, 2-13, 3-13, 4-13, 5-13, 6-13, 7-13, 12-9, 16-9, 8-10, 9-10, 10-10, 11-10, 12-10, 8-11, 9-11, 10-11, 11-11, 12-11, 13-11, 17-11, 19-11, 8-12, 9-12, 10-12, 11-12, 12-12, 13-12, 17-12, 18-12, 8-13, 9-13, 10-13, 11-13, 12-13, 13-13, 19-13, 8-14, 9-14, 10-14, 11-14, 12-14, 13-14, 8-15, 9-15, 10-15, 11-15, 12-15, 13-15, 20-15, 8-16, 9-16, 10-16, 11-16, 12-16, 13-16, 13-17, 14-17, 15-17, 12-18, 12-19, 7-3, 7-7, 20-14



Project: Time Critical Removal Action  
Contract No. W912DR-10-D-0011-0004  
Location: Fort Stewart, GA  
Prepared by: Kevin Kirby

## DAILY REPORT

06/27/2011, Monday

---

### Unexploded Ordnance Found:

- None.

### Site Visitors:

- None.

### Man-Hours:

<b>Daily</b>	<b>260</b>
<b>Monthly (June)</b>	<b>4,816</b>
<b>Total to Date</b>	<b>11,054</b>



**DAILY REPORT**

06/27/2011, Monday

**Production:**

Description	Quantity to Complete	Units	Daily	Monthly	Total Complete	% Complete to Date	Note
<b>HHQ Site</b>							
Cubic Yards	12,000	Cys			12,000	100%	Complete
MD (Estimated)		lbs.			1,535		
MEC Discovered		Ea					
MEC Destroyed		Ea					
Construction Debris		lbs.			675		
<b>South Pond Site</b>							
Cubic Yards	38,000	Cys		7,443.2	38,000	100%	Complete
MD (Estimated)		lbs.		75	970		
MEC Discovered		Ea			1		
MEC Destroyed		Ea					
Construction Debris		Lbs		623	5,798		
<b>10th Eng 70 Acres Site</b>							
Surface Clearance	67.9	Acres			67.9	100%	Complete
Brush Clearance	67.9	Acres			67.9	100%	Complete
Sub-Surface Clearance	67.9	Acres	1.38	55.2	55.43	82%	
QC Passed	67.9	Acres	0	50.4	50.4	74%	
Target Debris (Estimated)		lbs.	131	1,798	1,808		
MD (Estimated)		lbs.	58	2,681	2,691		
MEC Discovered/Destroyed		Ea					
<b>Dog Kennel 10 Acres</b>							
Surface Clearance	9.9	Acres			9.9	100%	Complete
Brush Clearance	9.9	Acres			9.9	100%	Complete
Sub-Surface Clearance	9.9	Acres	2.1	2.8	2.8	28%	
QC Passed	9.9	Acres				0%	
Target Debris (Estimated)		lbs.	12	12	12		
MD (Estimated)		lbs.	148	197	197		
MEC Discovered/Destroyed		Ea					

**DAILY REPORT**

06/27/2011, Monday



Pile of miscellaneous metal debris located at the South Pond site prior to shipping



Loaded trailer of miscellaneous metal debris for shipping





UXO Services Division  
 4300 B Street, Suite 402  
 Anchorage, Alaska 99503

Phone: (907)278-2311  
 Fax: (907) 278-2316  
 Website:www.BSEAK.com

### Material Shipped Summary

**Date:** 6/27/2011 **Name:** Benjamin Leon-Guerrero  
**Contract:** BSEN **Contract Number:** W912DR-10-D-0011-0004  
**Location:** Fort Stewart, GA **Site Manager:** Benjamin Leon-Guerrero

LOAD	DATE:	MATERIAL	ITEM	WEIGHT TICKET?	WEIGHT (lbs)
1	6/27/2011	Miscellaneous		<input checked="" type="checkbox"/>	2,800
				<input type="checkbox"/>	
				<input type="checkbox"/>	
				<input type="checkbox"/>	
				<input type="checkbox"/>	
				<input type="checkbox"/>	
				<input type="checkbox"/>	
				<input type="checkbox"/>	
				<input type="checkbox"/>	
				<input type="checkbox"/>	
				<input type="checkbox"/>	
				<input type="checkbox"/>	
				<input type="checkbox"/>	
				<input type="checkbox"/>	
				<input type="checkbox"/>	
				<input type="checkbox"/>	
				<input type="checkbox"/>	
				<input type="checkbox"/>	
				<input type="checkbox"/>	
				<input type="checkbox"/>	
				<input type="checkbox"/>	
				<input type="checkbox"/>	
				<input type="checkbox"/>	
				<input type="checkbox"/>	
				<input type="checkbox"/>	
				<input type="checkbox"/>	
				<input type="checkbox"/>	
				<input type="checkbox"/>	
				<input type="checkbox"/>	
<b>Total Weight (lbs)</b>					<b>2800</b>
<b>Total Weight (tons)</b>					<b>1.4</b>

*Note: Indicate above if a Certified Weight Ticket has been received as of current date of forms completion for any materials shipped.*

TOTALS				
Material Type	Weight (lbs)		Weight (tons)	
#1 Steel (Tgt/veh/debris)	0	lbs	0	tons
Aluminum (Tgt/veh/debris)	0	lbs	0	tons
Shreadable (Tgt/veh/debris)	0	lbs	0	tons
Cast	0	lbs	0	tons
P&S Steel	0	lbs	0	tons
Tires	0	lbs	0	tons
Trash	0	lbs	0	tons
Miscellaneous	2800	lbs	1.4	tons
METAL TOTALS				
	Weight (lbs)		Weight (tons)	
	2800	lbs	1.4	tons

**Additional Notes :**  


---

**SUMMARY VERIFIED BY:**

\_\_\_\_\_

*Print Name* *Signature*