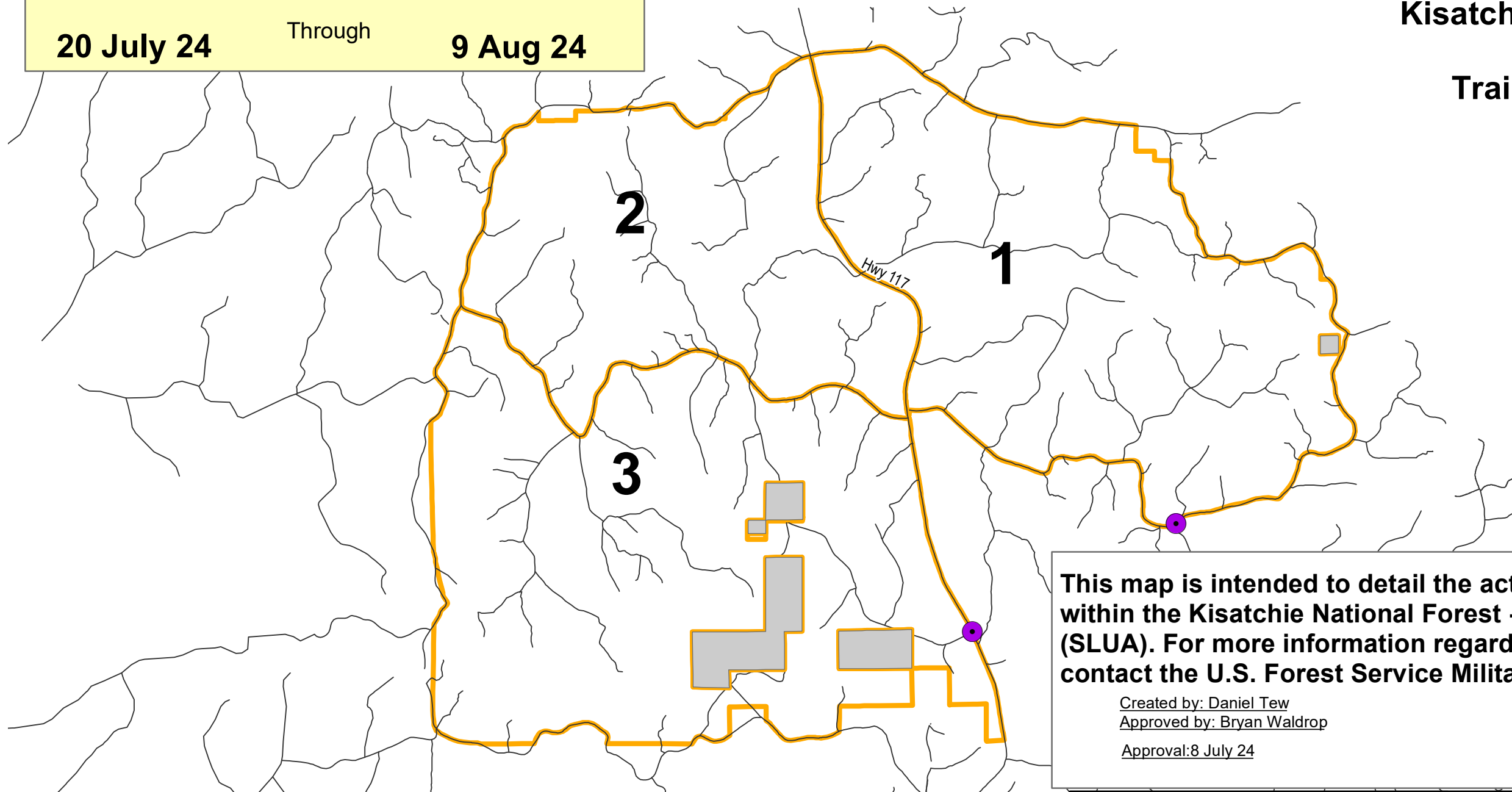


**Military Training In SLUA For**  
**20 July 24** Through **9 Aug 24**

**Fort Johnson Special Limited Use Area (SLUA)  
Kisatchie National Forest -  
Kisatchie Ranger District**

**Training Area Map**

Also known as  
Horses Head









**This map is intended to detail the active Military Training Areas within the Kisatchie National Forest - Special Limited Use Areas (SLUA). For more information regarding the military use of the SLUA, contact the U.S. Forest Service Military Liaison Officer at 537-2113.**

*Created by: Daniel Tew  
Approved by: Bryan Waldrop  
Approval: 8 July 24*

**Complaint Line:  
337-531-1431**

**In case of emergency, contact the on call  
Public Affairs Officer of the Day at 531-1726  
or Range Control at 531-5445**

**Fort Johnson Special Limited Use Area (SLUA) Legend**

	<b>No Military Training Scheduled</b>		Streams
	<b>Scheduled For Military Training</b>		Roads
	<b>Off Limits to Military Training</b>		Information kiosks

