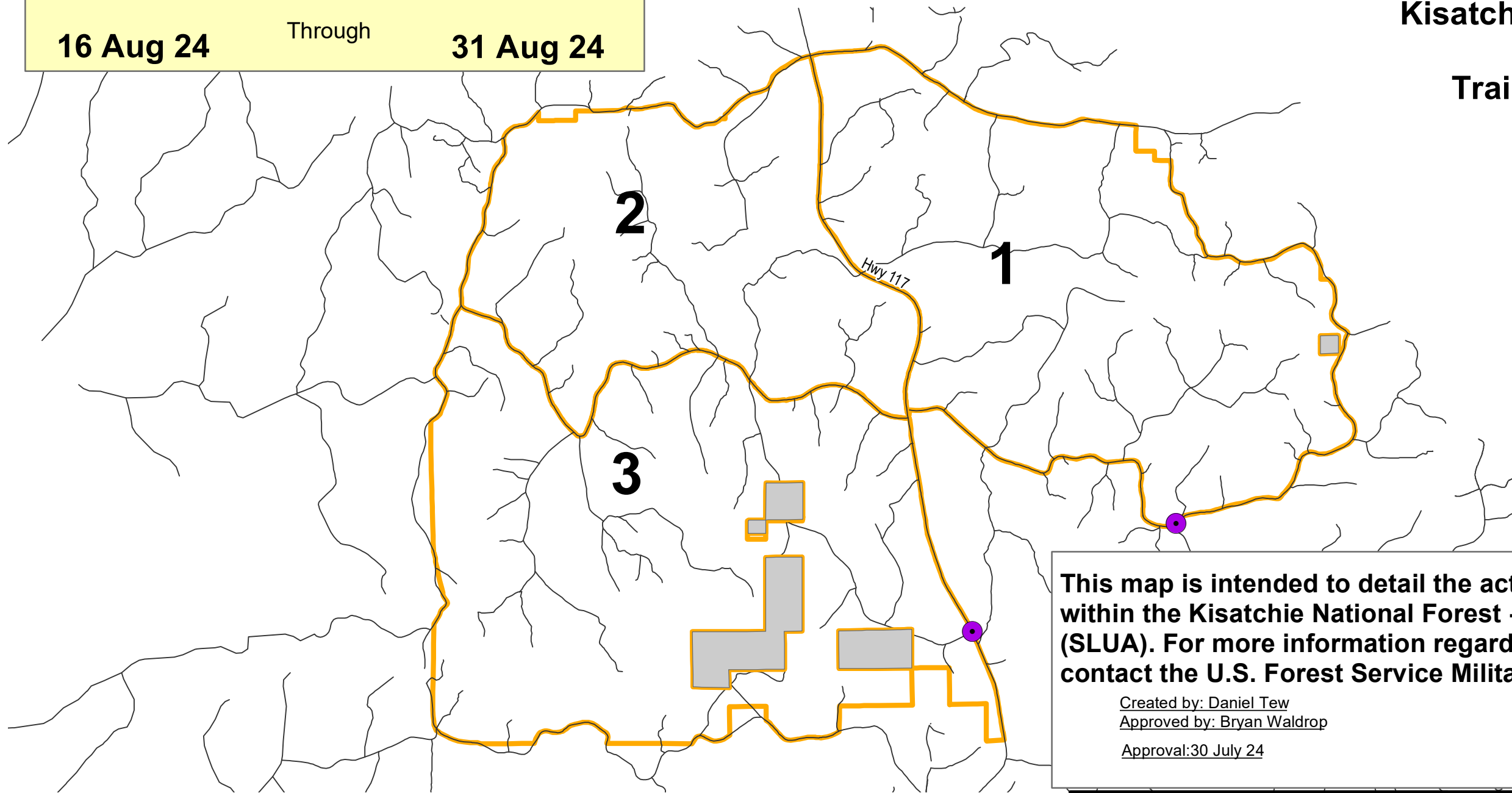


Military Training In SLUA For
16 Aug 24 Through **31 Aug 24**

**Fort Johnson Special Limited Use Area (SLUA)
Kisatchie National Forest -
Kisatchie Ranger District**

Training Area Map

Also known as
Horses Head









This map is intended to detail the active Military Training Areas within the Kisatchie National Forest - Special Limited Use Areas (SLUA). For more information regarding the military use of the SLUA, contact the U.S. Forest Service Military Liaison Officer at 537-2113.

Created by: Daniel Tew
Approved by: Bryan Waldrop
Approval: 30 July 24

**Complaint Line:
337-531-1431**

**In case of emergency, contact the on call
Public Affairs Officer of the Day at 531-1726
or Range Control at 531-5445**

Fort Johnson Special Limited Use Area (SLUA) Legend

	No Military Training Scheduled		Streams
	Scheduled For Military Training		Roads
	Off Limits to Military Training		Information kiosks

0 0.25 0.5 1 1.5 2 Miles

