






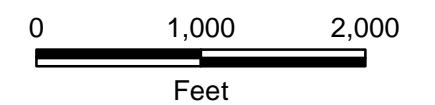
MMRP Environmental Services  
 Fort Jackson and  
 McCrady Training Center  
 Columbia, SC



Kasserine Pass and  
 Kasserine Pass Downgradient  
 RDX Sampling Locations  
 (2016-2018)

Legend

-  Fort Jackson / McCrady Training Center Boundary
-  Kasserine Pass
-  Approximate Groundwater Flow Direction
-  Groundwater Sampling Location
-  Soil Sampling Location



Data Sources: ESRI, ArcGIS Online,  
 Aerial Imagery

Coordinate System: South Carolina State Plane  
 Datum: NAD83  
 Units: Feet

