







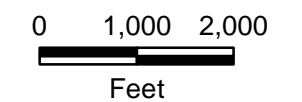
**MMRP Environmental Services  
Fort Jackson and  
McCrary Training Center  
Columbia, SC**



**Legend**

-  Fort Jackson Boundary
-  McCrary Training Center Boundary
-  Kasserine Pass
-  MW Installed 2018
-  ORAP Phase II Groundwater Sample Location (Installed 2012)
-  MW Pair Installed 2014

**RDX Remedial Investigation  
Monitoring Well (MW)  
Locations**



Data Sources: ESRI, ArcGIS Online,  
USA Topo Maps

Coordinate System: South Carolina State Plane  
Datum: NAD83  
Units: Feet

