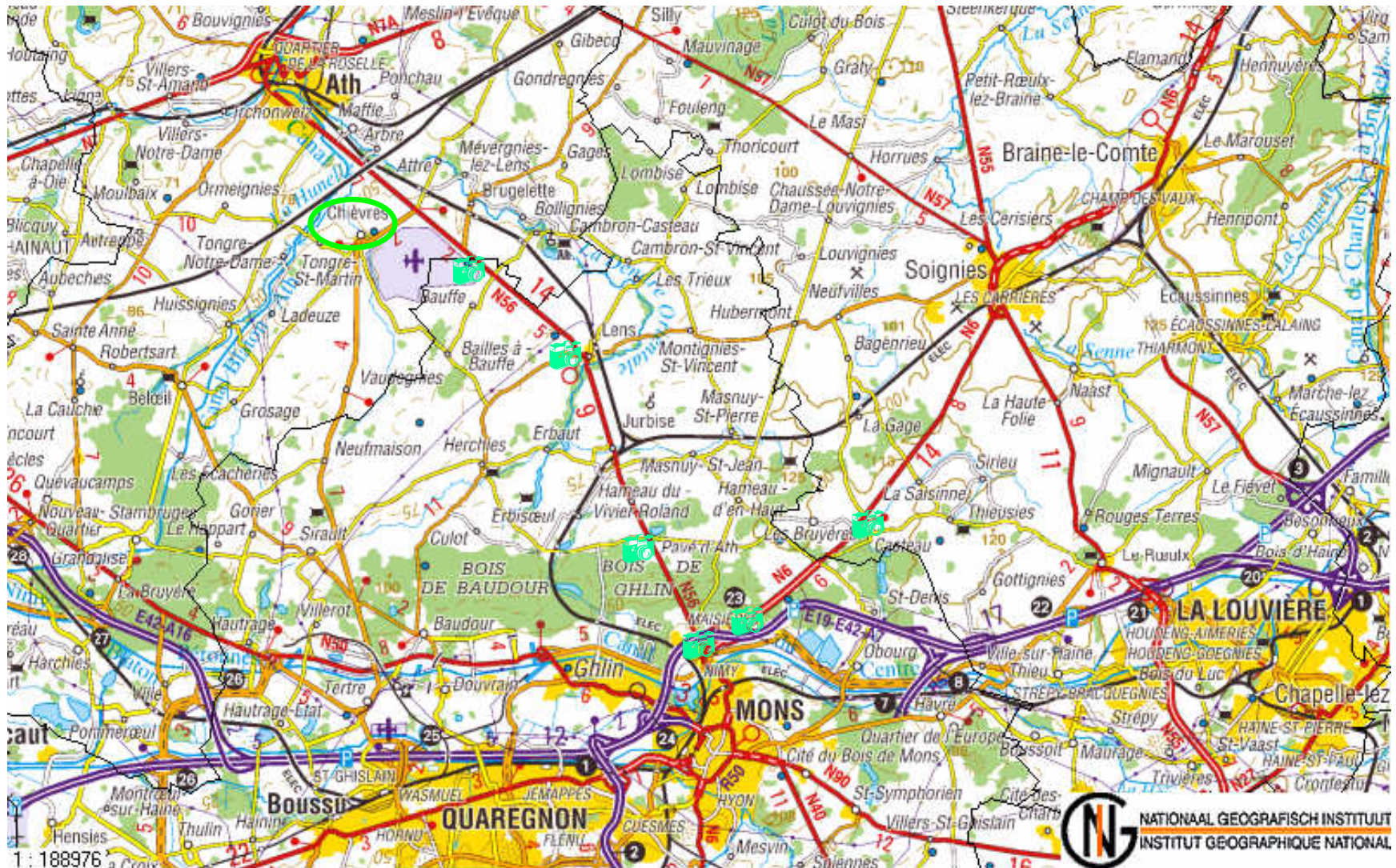


# USAG Benelux Dangerous Roads

00-440 440400 30-4400-4403-



## BELGIUM - Chievres – Casteau / N56 – N6





# N56 Ath - Mons



N56 ~ Bauffe 📷



**No Passing Zone**

High Speed



No Visibility



Slow moving farm  
vehicles tempt motorists  
to take chances passing

***DO NOT TAKE CHANCES***



# N56 Ath - Mons



***OBEY SPEED LIMIT  
SLOW DOWN***

Max Speed



Heavy Traffic

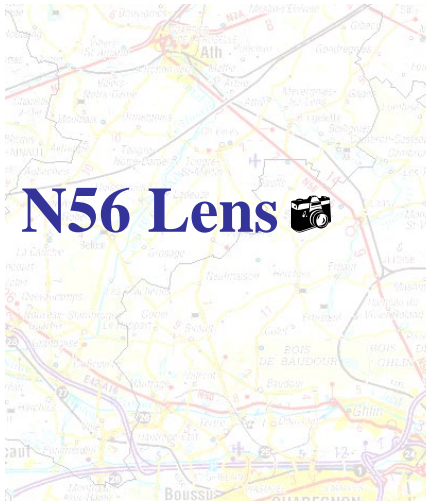
Short Curves

Narrow Road

Reckless Passing



# N56 Ath - Mons



N56 Lens



Max Speed



Narrow way

Heavy Traffic

Rear – end collisions

Lack of visibility for vehicles coming from the right

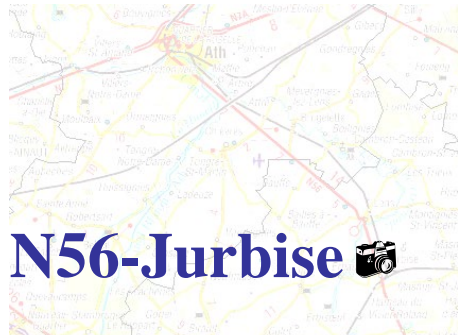


***AVOID UNSAFE DRIVING  
DANGEROUS FOR LARGE  
VEHICLES***





# N56 Ath - Mons



Max Speed



Central Platform


No passing zone




***OBEY SPEED LIMITS  
WATCH OUT FOR PEDESTRIANS  
CROSSING  
THE ROAD***



# N56 Ath - Mons



Max Speed  70

Numerous Shops  
Exits/Entrances

Risks of Collision

Reckless Passing


Risk of Rear-end  
collision

***SLOW DOWN  
KEEP PROPER DISTANCES***





# N56 Ath - Mons



**Steep Hill**

**Slow moving farm vehicles**

**2 lanes to 1 lane**

**Reckless passing**

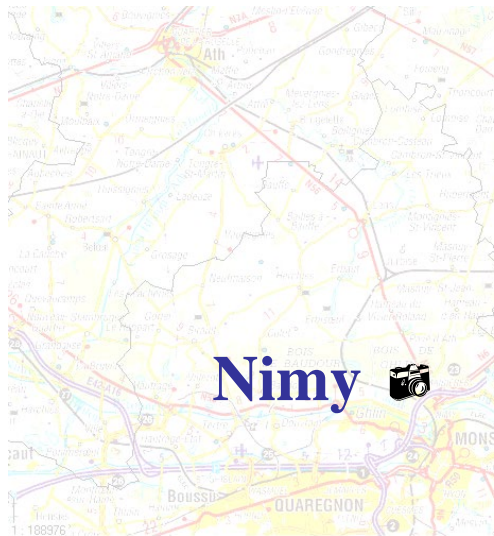


***KEEP PROPER DISTANCES  
DO NOT TAKE CHANCES  
AVOID RECKLESS PASSING  
BE AWARE OF BLACK ICE***





# Crossing N56-N6



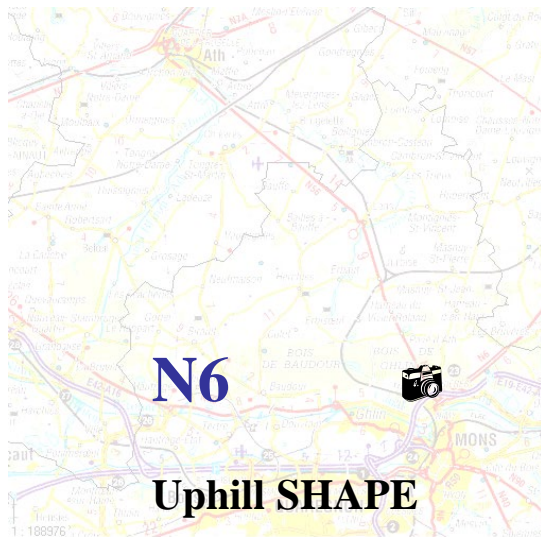
Large Crossway

Heavy Traffic

***OBBEY TRAFFIC LIGHTS***



# N6 Mons - Soignies



Max Speed



Heavy Traffic

Specific lanes

Steep Hill

***KEEP PROPER DISTANCES  
AVOID RECKLESS PASSING  
SPEED KILLS***





# N6 Mons - Soignies



Max Speed

Heavy Traffic

2 Lanes to 1 Lanes

Numerous fatalities

Reckless passing



***AVOID UNSAFE PASSING  
OBEY SPEED LIMITS  
KEEP PROPER DISTANCES***



# Hazardous Roads Around Brussels, Belgium



Ring 'O'

Trams

Montgomery Circle

Forest

Fog & Rain  
(hazardous  
weather conditions)





# Ring 'O' – Major Ring Around Brussels



- Heavy Traffic
- Reckless passing
- Driving too fast
- Following too close
- Fish tailing
- Black ice
- Bumper to bumper traffic



***SLOW DOWN – KEEP A SAFE DRIVING DISTANCE***


# SQ Montgomery / Brussels



## Dangerous Traffic Circle



- Heavy Traffic
- Following too close
- Improper attention
- Ignoring the right of way when entering the circle
- Bumper to bumper traffic
- Rear end collisions



***RESPECT YOUR DRIVING DISTANCE***



# City of Brussels



## Trams / Heavy and dangerous vehicles



- Trams have the right of way in all directions
- Frequent stops for passengers
- Slow vehicles



***BE AWARE – DRIVE SLOWLY  
KEEP PROPER DISTANCE***



# City of Brussels



## Forest roads



- Low visibility
- Many curves thru forest area
- Slow farming traffic
- Hydroplaning
- Black ice
- Sliding accidents due to dead leaves on the road
- Wildlife crossing



Wildlife  
crossing sign



# Fog and Rain



- Fog and rain is one of the most common accident factors in Belgium
- Slow down
- Maintain a safe braking distance
- Turn head lights on



***REDUCE SPEED & KEEP A SAFE DRIVING DISTANCE***

# Borgerweg, Schinnen, The Netherlands



Access/Exit to  
Emma Mine  
Complex  
(USAG Schinnen)

Bicycle/  
Pedestrian  
Path

Railroad  
Crossing  
Yield the right  
of way to  
pedestrians,  
bicyclists &  
trams

***REDUCE SPEED & OBEY TRAFFIC RULES***





# Borgerweg, Schinnen, The Netherlands



Railroad  
Crossing

***YIELD THE RIGHT OF WAY TO PEDESTRIANS, BICYCLISTS  
& TRAMS***



# Borgerweg, Schinnen, The Netherlands

Crossing  
Bicycle Path



***YIELD THE RIGHT***

