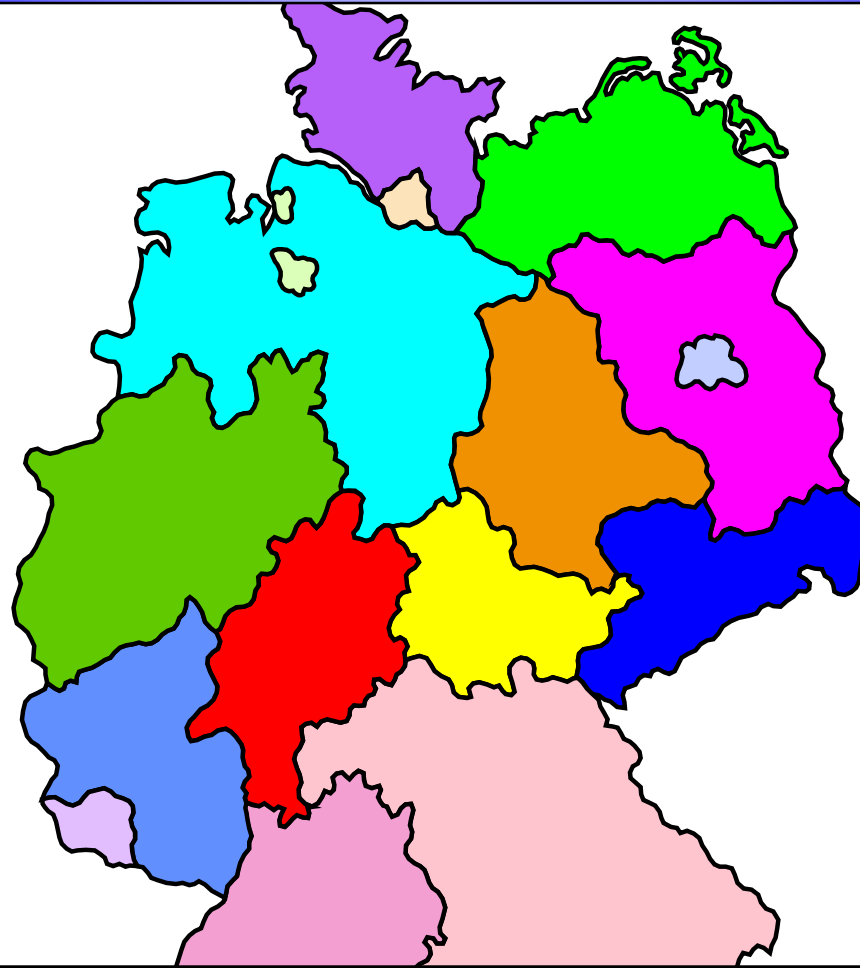




USAG ANSBACH



Local Driving Hazards In the USAG Ansbach Footprint



USAG ANSBACH



B-13 Between Ansbach and Illesheim

- North of Oberdachstetten there is a steep decline that goes under a railroad overpass.
- One lane of traffic going down the hill and two lanes of traffic going down the hill.



DO NOT PASS



USAG ANSBACH



B-13 Between Ansbach and Illesheim




There has been fatalities because of excessive speed and icy conditions that have caused personnel to lose control of the car.



USAG ANSBACH



B-13 Between Ansbach and Illesheim



Vehicles pick up excessive speed going down the hill and around the curve; farm vehicles enter B13 very slowly
Resulting in impact!



USAG ANSBACH



B-13 Between Ansbach and Illesheim



Coming from Illesheim driving up the steep incline toward Oberdachstetten

The shades allows frost and black ice to stay on the road longer.





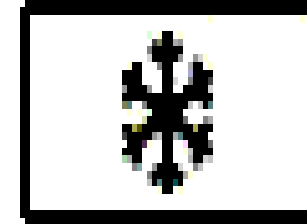
USAG ANSBACH



B-14 Between Wicklesgreuth and Ansbach



Several fatalities have occurred here!



This is a supplemental
Sign warning:

Unexpected ice

Due to forest areas
on both sides of the road.



USAG ANSBACH



B-14 from Katterbach into Ansbach



Speed drops from
100 Km
80 Km
50 Km
Very quickly

Many tickets
have been issued
here