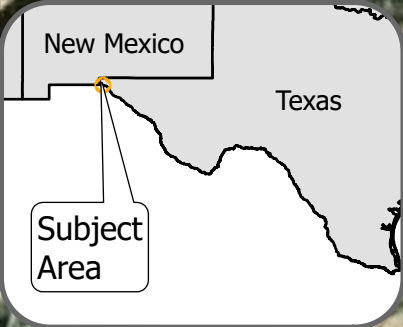


Texas NDA Lands



River Mile 0

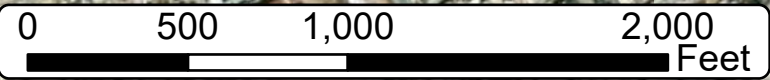
233.48 ft

River Mile 1

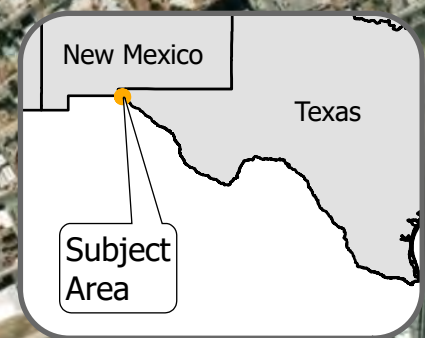
158.36 ft

Legend

- NDA Lands
- US/Mexico Boundary
- Widths
- River Mile Markers



Texas NDA Lands



River Mile 2

River Mile 3

River Mile 4

380.42 ft

179.32 ft

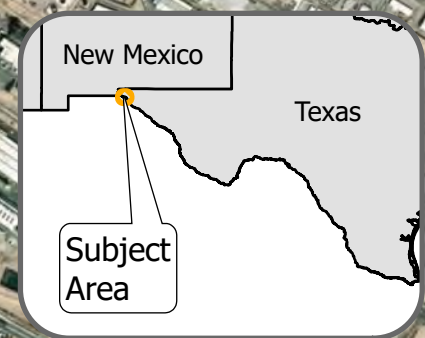
Legend

- NDA Lands
- US/Mexico Boundary
- Widths
- River Mile Markers

0 500 1,000 2,000 Feet



Texas NDA Lands



221.67 ft

River Mile 6

132.72 ft

River Mile 7

River Mile 5

302.58 ft

River Mile 8

River Mile 9

River Mile 10

River Mile 11

326.21 ft

Legend

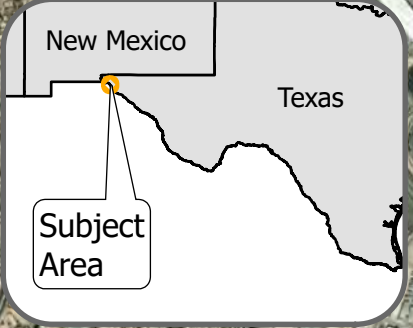
- NDA Lands
- US/Mexico Boundary
- Widths
- River Mile Markers

0 1,500 3,000 6,000 Feet



River M

Texas NDA Lands



River Mile 11

326.21 ft

River Mile 12

River Mile 13

553.36 ft

River Mile 14

River Mile 15

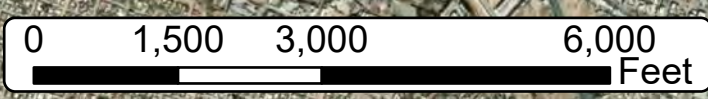
353.99 ft

River Mile 16

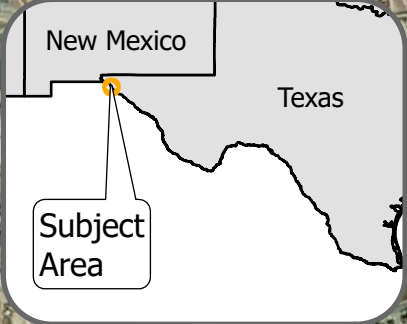
River Mile 17

Legend

- NDA Lands
- US/Mexico Boundary
- Widths
- River Mile Markers



Texas NDA Lands



River Mile 17

River Mile 18

River Mile 19

River Mile 20

River Mile 21

River Mile 22

River Mile 23

350.86 ft

638.17 ft

876.56 ft

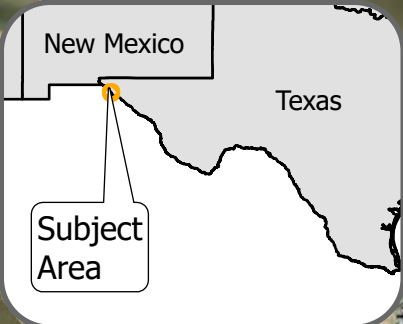
Legend

- NDA Lands
- US/Mexico Boundary
- Widths
- River Mile Markers

0 1,500 3,000 6,000 Feet

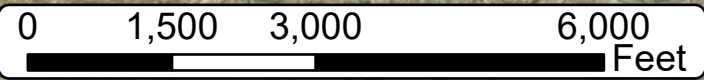


Texas NDA Lands

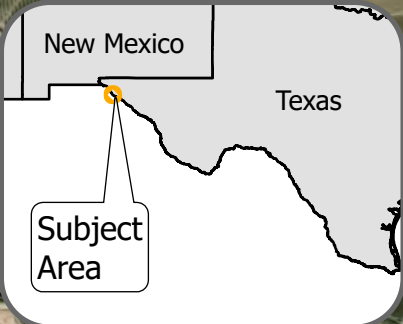


Legend

- NDA Lands
- US/Mexico Boundary
- Widths
- River Mile Markers



Texas NDA Lands



River Mile 29

River Mile 30

River Mile 31

316.27 ft

River Mile 32

River Mile 33

River Mile 34

312.34 ft

River Mile 35

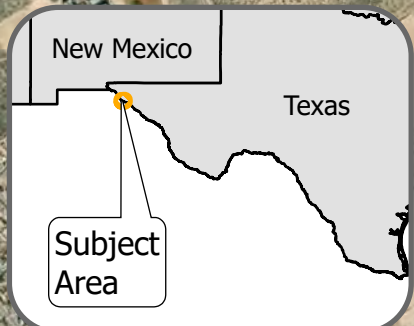
Legend

- NDA Lands
- US/Mexico Boundary
- Widths
- River Mile Markers

0 1,500 3,000 6,000 Feet



Texas NDA Lands



312.34 ft

River Mile 35

River Mile 36

337.5 ft

River Mile 37

River Mile 38

304.39 ft

River Mile 39

River Mile 40

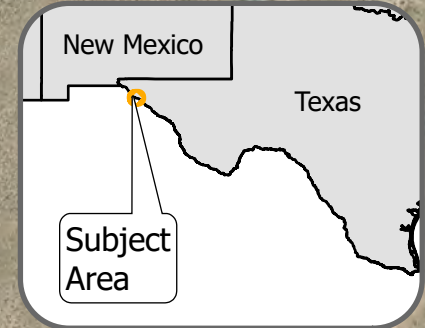
Legend

-  NDA Lands
-  US/Mexico Boundary
-  Widths
-  River Mile Markers

0 1,500 3,000 6,000 Feet



Texas NDA Lands



River Mile 40

River Mile 41

River Mile 42

River Mile 43

River Mile 44

River Mile 45

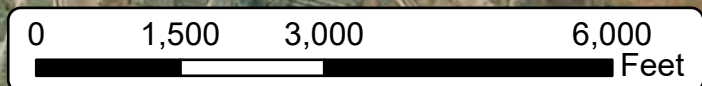
River Mile 46

179.86 ft

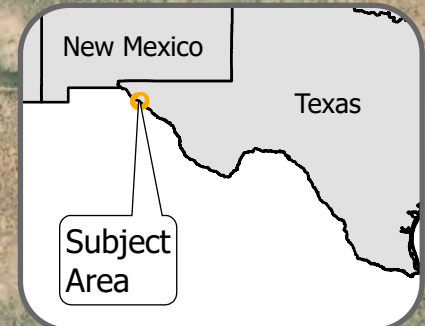
292.6 ft

Legend

-  NDA Lands
-  US/Mexico Boundary
-  Widths
-  River Mile Markers



Texas NDA Lands



River Mile 47

River Mile 48

River Mile 49

River Mile 50

River Mile 51

River Mile 52

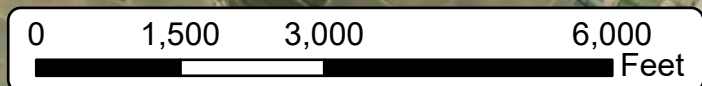
292.6 ft

340.98 ft

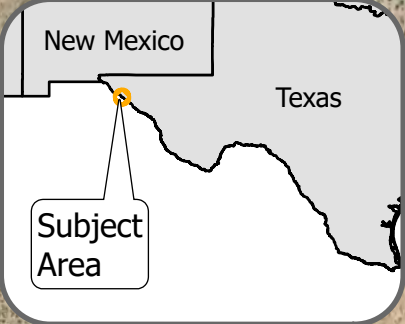
367.29 ft

Legend

-  NDA Lands
-  US/Mexico Boundary
-  Widths
-  River Mile Markers



Texas NDA Lands



▲ River Mile 52

245.01 ft

▲ River Mile 53

▲ River Mile 54

377.78 ft

▲ River Mile 55

▲ River Mile 56

572.46 ft

▲ River Mile 57

▲ River Mile 58

258.29 ft

Legend

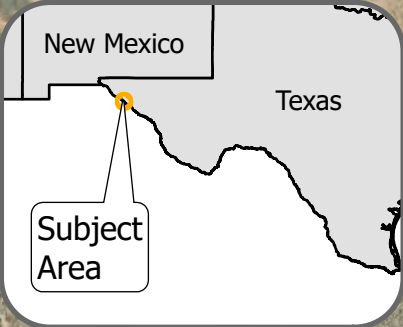
-  NDA Lands
-  US/Mexico Boundary
-  Widths
-  River Mile Markers

0 1,500 3,000 6,000 Feet



US Army Corps of Engineers®
Fort Worth District

Texas NDA Lands



258.29 ft

Fort
Hancock

River Mile 59

River Mile 60

639.34 ft

River Mile 61





183.51 ft

River Mile 62

River Mile 63

River Mile 64

Legend

-  NDA Lands
-  US/Mexico Boundary
-  Widths
-  River Mile Markers

0 1,500 3,000 6,000 Feet

