

**PHOTOGRAPHIC LOG**  
**Fort Bliss Municipal Solid Waste Landfill**

**Project:** Limits of Waste Investigation: Fort Bliss Municipal Solid Waste Landfill  
**Location:** Fort Bliss – El Paso, Texas  
**Date:** 18 May 2021

**Photograph No.**  
29

**Description:**  
Excavation at IT20-55 showing buried asphalt, looking east.



**PHOTOGRAPHIC LOG**  
**Fort Bliss Municipal Solid Waste Landfill**


**Project:** Limits of Waste Investigation: Fort Bliss Municipal Solid Waste Landfill  
**Location:** Fort Bliss – El Paso, Texas  
**Date:** 18 May 2021


**Photograph No.**  
30

**Description:**  
Excavated trash at IT20-60, looking north.





<div style="display: flex; justify-content: space-between; align-items: center;"> <div style="background-color: black; width: 100px; height: 40px;"></div> <div style="text-align: center;"> <b>PHOTOGRAPHIC LOG</b>  <b>Fort Bliss Municipal Solid Waste Landfill</b> </div> </div>		
<b>Project:</b> Limits of Waste Investigation: Fort Bliss Municipal Solid Waste Landfill	<b>Location:</b> Fort Bliss – El Paso, Texas	<b>Date:</b> 20 May 2021
<b>Photograph No.</b>  31		
<b>Description:</b>  Perimeter trench TT20-28 looking east.		

<div style="display: flex; justify-content: space-between; align-items: center;"> <div style="background-color: black; width: 100px; height: 40px;"></div> <div style="text-align: center;"> <b>PHOTOGRAPHIC LOG</b>  <b>Fort Bliss Municipal Solid Waste Landfill</b> </div> </div>		
<b>Project:</b> Limits of Waste Investigation: Fort Bliss Municipal Solid Waste Landfill	<b>Location:</b> Fort Bliss – El Paso, Texas	<b>Date:</b> 20 May 2021
<b>Photograph No.</b>  32		
<b>Description:</b>  Excavating perimeter trench TT20-30, looking north.		



**PHOTOGRAPHIC LOG**  
**Fort Bliss Municipal Solid Waste Landfill**

**Project:** Limits of Waste Investigation: Fort Bliss Municipal Solid Waste Landfill  
**Location:** Fort Bliss – El Paso, Texas  
**Date:** 20 May 2021

**Photograph No.**  
33

**Description:**  
Excavation of perimeter trench TT20-32, adjacent to landfill pole.



**PHOTOGRAPHIC LOG**  
**Fort Bliss Municipal Solid Waste Landfill**

**Project:** Limits of Waste Investigation: Fort Bliss Municipal Solid Waste Landfill  
**Location:** Fort Bliss – El Paso, Texas  
**Date:** 20 May 2021

**Photograph No.**  
34

**Description:**  
Cordoned off perimeter trench at TT20-33, looking northeast.





**PHOTOGRAPHIC LOG**  
**Fort Bliss Municipal Solid Waste Landfill**

**Project:** Limits of Waste Investigation: Fort Bliss Municipal Solid Waste Landfill  
**Location:** Fort Bliss – El Paso, Texas  
**Date:** 21 May 2021

**Photograph No.**  
35

**Description:**  
Backfilling additional perimeter trench TT20-27 following waste survey, looking west.



**PHOTOGRAPHIC LOG**  
**Fort Bliss Municipal Solid Waste Landfill**

**Project:** Limits of Waste Investigation: Fort Bliss Municipal Solid Waste Landfill  
**Location:** Fort Bliss – El Paso, Texas  
**Date:** 21 May 2021

**Photograph No.**  
36

**Description:**  
Surveying limit of waste in additional perimeter trench TT20-28, looking southwest.







**PHOTOGRAPHIC LOG**  
**Fort Bliss Municipal Solid Waste Landfill**

**Project:**  
Limits of Waste Investigation:  
Fort Bliss Municipal Solid Waste Landfill

**Location:**  
Fort Bliss – El Paso, Texas

**Date:**  
21 May 2021

**Photograph No.**  
  
37

**Description:**  
  
Backfilling additional perimeter trench TT20-29 following waste survey, looking northwest.



**PHOTOGRAPHIC LOG**  
**Fort Bliss Municipal Solid Waste Landfill**

**Project:**  
Limits of Waste Investigation:  
Fort Bliss Municipal Solid Waste Landfill

**Location:**  
Fort Bliss – El Paso, Texas

**Date:**  
21 May 2021

**Photograph No.**  
  
38


**Description:**  
  
Additional perimeter trench TT20-34, looking east, prior to survey and backfilling.





# Photograph Log

Fort Bliss  
Limits of Waste Investigation  
30056989



**Photograph: CP-1-1**

**Description:** Concrete debris all over the eastern portion of the landfill.

**Location:** Fort Bliss Landfill

**Photograph taken by:**



**Date:** 5/27/2021



**Photograph: CP-1-2**

**Description:** Looking west at more concrete debris mixed into the soil landfill.

**Location:** Fort Bliss Landfill

**Photograph taken by:**



**Date:** 5/27/2021





# Photograph Log

Fort Bliss  
Limits of Waste Investigation  
30056989



**Photograph: CP-1-3**

**Description:** Looking northeast at more concrete debris mixed with soil.

**Location:** Fort Bliss Landfill

**Photograph taken by:**



**Date:** 5/27/2021



**Photograph: CP-1-4**

**Description:** Visible not only concrete debris but asphalt debris also mixed into soil. Looking north at the eastern part of landfill.

**Location:** Fort Bliss Landfill

**Photograph taken by:**



**Date:** 5/27/2021





# Photograph Log

Fort Bliss  
Limits of Waste Investigation  
30056989



**Photograph: CP-1-5**

**Description:** Looking south at concrete debris and steel wire debris mixed in with soil.

**Location:** Fort Bliss Landfill

**Photograph taken by:**  
[Redacted]

**Date:** 5/27/2021



**Photograph: CP-2-1**

**Description:** Small pile of steel wire embedded into the landfill. Can potentially be more below ground surface.

**Location:** Fort Bliss Landfill

**Photograph taken by:**  
[Redacted]

**Date:** 5/27/2021





# Photograph Log

Fort Bliss  
Limits of Waste Investigation  
30056989



**Photograph: CP-2-2**

**Description:** Looking west at another pile of wires embedded within the soil of the landfill.

**Location:** Fort Bliss Landfill

**Photograph taken by:**  
[Redacted]

**Date:** 5/27/2021



**Photograph: CP-3-1**

**Description:** Top view of mixed concrete and asphalt debris with soil pile.

**Location:** Fort Bliss Landfill

**Photograph taken by:**  
[Redacted]

**Date:** 5/27/2021





# Photograph Log

Fort Bliss  
Limits of Waste Investigation  
30056989



**Photograph:** CP-3-2

**Description:** Looking southeast view of pile.

**Location:** Fort Bliss Landfill

**Photograph taken by:**



**Date:** 5/27/2021



**Photograph:** CP-3-3

**Description:** Looking south at north side of pile.

**Location:** Fort Bliss Landfill

**Photograph taken by:**



**Date:** 5/27/2021





# Photograph Log

Fort Bliss  
Limits of Waste Investigation  
30056989



**Photograph: CP-4-1**

**Description:** View of concrete pile. Visible are concrete pieces as large as 4 feet wide. As well as some red brick.

**Location:** Fort Bliss Landfill

**Photograph taken by:**



**Date:** 5/27/2021



**Photograph: CP-4-2**

**Description:** Visible are some concrete pieces with rebar steel.

**Location:** Fort Bliss Landfill

**Photograph taken by:**



**Date:** 5/27/2021





# Photograph Log

Fort Bliss  
Limits of Waste Investigation  
30056989



**Photograph: CP-4-3**

**Description:** Visible at the top of the pile of concrete is also some pieces of asphalt measuring up to 2 feet.

**Location:** Fort Bliss Landfill

**Photograph taken by:**  
[Redacted]

**Date:** 5/27/2021



**Photograph: CP-4-4**

**Description:** Large concrete debris piece with wire mesh used for strengthening.

**Location:** Fort Bliss Landfill

**Photograph taken by:**  
[Redacted]

**Date:** 5/27/2021





# Photograph Log

Fort Bliss  
Limits of Waste Investigation  
30056989



**Photograph: CP-4-5**

**Description:** Top view of concrete pile

**Location:** Fort Bliss Landfill

**Photograph taken by:**



**Date:** 5/27/2021



**Photograph: CP-4-6**

**Description:** Looking west at the pile of concrete.

**Location:** Fort Bliss Landfill

**Photograph taken by:**



**Date:** 5/27/2021





# Photograph Log

Fort Bliss  
Limits of Waste Investigation  
30056989



**Photograph: CP-5-1**

**Description:** Looking from the top towards the east at a large pile of concrete pieces and asphalt pieces mixed in with soil.

**Location:** Fort Bliss Landfill

**Photograph taken by:**



**Date:** 5/27/2021



**Photograph: CP-6-1**

**Description:** Not a pile of concrete but is a pile of steel wires and fencing. Also visible in the top right background is a small pile of bollards that is referred to as CP-7.

**Location:** Fort Bliss Landfill

**Photograph taken by:**



**Date:** 5/27/2021





# Photograph Log

Fort Bliss  
Limits of Waste Investigation  
30056989



**Photograph: CP-6-2**

**Description:** Looking west at pile of steel and fencing.

**Location:** Fort Bliss Landfill

**Photograph taken by:**



**Date:** 5/27/2021



**Photograph: CP-8-11**

**Description:** Small pile of concrete pieces near entrance of landfill.

**Location:** Fort Bliss Landfill

**Photograph taken by:**



**Date:** 5/27/2021





# Photograph Log

Fort Bliss  
Limits of Waste Investigation  
30056989



**Photograph: CP-9-1**

**Description:** Small pile of concrete debris located near a larger pile of concrete with some more debris such as rubber tires and wire.

**Location:** Fort Bliss Landfill

**Photograph taken by:**



**Date:** 5/27/2021



**Photograph: CP-9-2**

**Description:** Looking south at the small pile of concrete.

**Location:** Fort Bliss Landfill

**Photograph taken**



**Date:** 5/27/2021





# Photograph Log

Fort Bliss  
Limits of Waste Investigation  
30056989



**Photograph: CP-9-3**

**Description:** Looking east at the small pile of concrete, also visible is a larger pile of concrete to the south of it. Also visible is some plastic trash debris.

**Location:** Fort Bliss Landfill

**Photograph taken by:**



**Date:** 5/27/2021



**Photograph: CP-10-1**

**Description:** Small pile of concrete and some trash such as rubber tire, and some rebar steel.

**Location:** Fort Bliss Landfill

**Photograph taken by:**



**Date:** 5/27/2021





# Photograph Log

Fort Bliss  
Limits of Waste Investigation  
30056989



**Photograph: CP-10-2**

**Description:** Small pile of concrete debris and some trash such as rubber tires and fence materials.

**Location:** Fort Bliss Landfill

**Photograph taken by:**



**Date:** 5/27/2021



**Photograph: CP-11-1**

**Description:** Mostly uniform broken concrete pile near center of landfill.

**Location:** Fort Bliss Landfill

**Photograph taken by:**



**Date:** 5/27/2021





# Photograph Log

Fort Bliss  
Limits of Waste Investigation  
30056989



**Photograph: CP-11-2**

**Description:** Cinder block wall measuring up to 2.5 feet. Possible paint can be lead-based paint.

**Location:** Fort Bliss Landfill

**Photograph taken by:**  
[Redacted]

**Date:** 5/27/2021



**Photograph: CP-11-3**

**Description:** Some asphalt mixed within the concrete pile along with rebar and/or steel wires.

**Location:** Fort Bliss Landfill

**Photograph taken by:**  
[Redacted]

**Date:** 5/27/2021

