

# Castner Range - Cultural Features with DGM Anomaly Density Data (4mV)

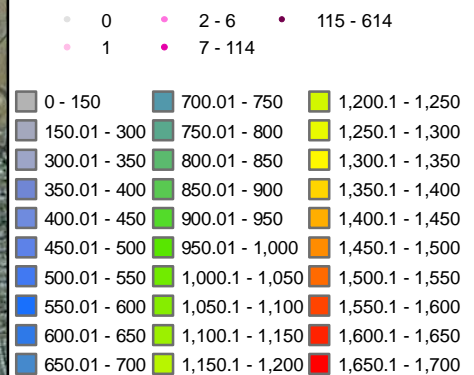
## Fort Bliss, Texas

### Legend

- ☆ Demolition Pit - 2 sites
- ★ MEC Location - 11 pcs
- ▲ Munitions Debris - 156 pcs
- ◆ Range Residue and Debris - 15 pcs
- Concrete Feature - 24 pcs
- Dike - 8 pts
- Surface Metal - 27 pcs
- \* Wire Fencing - 56 pcs
- Water Line
- Road
- Power/Tel Line (Live)
- EHSI 1994 Investigation Areas
- LIDAR Area of Interest
- Castner Range MRS



### Arroyo Sub-Surface Density



Data Source: Ft. Bliss and ESRI


Projection: UTM Zone 13

Datum: WGS 84

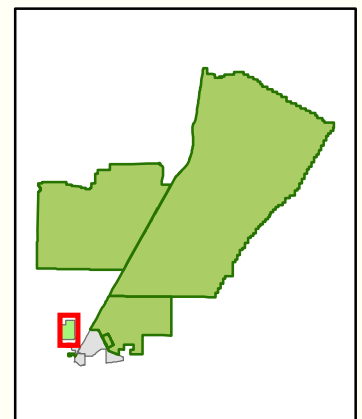
Units: Meters

Grid: 5,000 Meter

1:42,000



### Installation Location Texas



### WAA Field Demonstration Fort Bliss, Texas

Source: Produced for the U.S. Army Environmental Command by URS Group, Inc.

Date: December 2009

Edition: Final

