

PHOTOGRAPHIC LOG
Fort Bliss Municipal Solid Waste Landfill

Project: Limits of Waste Investigation: Fort Bliss Municipal Solid Waste Landfill	Location: Fort Bliss – El Paso, Texas	Date: 17 May 2021
--	---	-----------------------------

Photograph No.

23

Description:

Interior pothole location IT20-49 with plastic debris at bottom, looking north.



PHOTOGRAPHIC LOG
Fort Bliss Municipal Solid Waste Landfill

Project: Limits of Waste Investigation: Fort Bliss Municipal Solid Waste Landfill	Location: Fort Bliss – El Paso, Texas	Date: 17 May 2021
--	---	-----------------------------

Photograph No.

24

Description:

Interior location IT20-35, scraped to six inches with visible waste on surface, looking east.





PHOTOGRAPHIC LOG
Fort Bliss Municipal Solid Waste Landfill

Project:
Limits of Waste Investigation:
Fort Bliss Municipal Solid Waste Landfill

Location:
Fort Bliss – El Paso, Texas

Date:
17 May 2021

Photograph No.

25

Description:

Surveying debris at
IT20-09, looking
north.



PHOTOGRAPHIC LOG
Fort Bliss Municipal Solid Waste Landfill

Project:
Limits of Waste Investigation:
Fort Bliss Municipal Solid Waste Landfill

Location:
Fort Bliss – El Paso, Texas

Date:
17 May 2021

Photograph No.

26

Description:

Surface completion
at IT20-145, looking
northwest.



PHOTOGRAPHIC LOG
Fort Bliss Municipal Solid Waste Landfill

Project: Limits of Waste Investigation: Fort Bliss Municipal Solid Waste Landfill	Location: Fort Bliss – El Paso, Texas	Date: 18 May 2021
--	---	-----------------------------

Photograph No.

27

Description:

Excavating IT20-07,
looking south.



PHOTOGRAPHIC LOG
Fort Bliss Municipal Solid Waste Landfill

Project: Limits of Waste Investigation: Fort Bliss Municipal Solid Waste Landfill	Location: Fort Bliss – El Paso, Texas	Date: 18 May 2021
--	---	-----------------------------

Photograph No.

28

Description:

Surveying waste at
IT20-23 following
excavation, looking
north.





PHOTOGRAPHIC LOG
Fort Bliss Municipal Solid Waste Landfill

Project:
Limits of Waste Investigation:
Fort Bliss Municipal Solid Waste Landfill

Location:
Fort Bliss – El Paso, Texas

Date:
18 May 2021

Photograph No.

29

Description:

Excavation at
IT20-55 showing
buried asphalt,
looking east.



PHOTOGRAPHIC LOG
Fort Bliss Municipal Solid Waste Landfill

Project:
Limits of Waste Investigation:
Fort Bliss Municipal Solid Waste Landfill

Location:
Fort Bliss – El Paso, Texas

Date:
18 May 2021

Photograph No.

30

Description:

Excavated trash at
IT20-60, looking
north.





PHOTOGRAPHIC LOG
Fort Bliss Municipal Solid Waste Landfill

Project:
Limits of Waste Investigation:
Fort Bliss Municipal Solid Waste Landfill

Location:
Fort Bliss – El Paso, Texas

Date:
20 May 2021

Photograph No.

31

Description:

Perimeter trench
TT20-28 looking
east.



PHOTOGRAPHIC LOG
Fort Bliss Municipal Solid Waste Landfill

Project:
Limits of Waste Investigation:
Fort Bliss Municipal Solid Waste Landfill

Location:
Fort Bliss – El Paso, Texas

Date:
20 May 2021

Photograph No.

32

Description:

Excavating perimeter
trench TT20-30,
looking north.



PHOTOGRAPHIC LOG
Fort Bliss Municipal Solid Waste Landfill

Project: Limits of Waste Investigation: Fort Bliss Municipal Solid Waste Landfill	Location: Fort Bliss – El Paso, Texas	Date: 20 May 2021
--	---	-----------------------------

Photograph No.

33

Description:

Excavation of perimeter trench TT20-32, adjacent to landfill pole.



PHOTOGRAPHIC LOG
Fort Bliss Municipal Solid Waste Landfill

Project: Limits of Waste Investigation: Fort Bliss Municipal Solid Waste Landfill	Location: Fort Bliss – El Paso, Texas	Date: 20 May 2021
--	---	-----------------------------

Photograph No.

34

Description:

Cordoned off perimeter trench at TT20-33, looking northeast.





PHOTOGRAPHIC LOG
Fort Bliss Municipal Solid Waste Landfill

Project:
Limits of Waste Investigation:
Fort Bliss Municipal Solid Waste Landfill

Location:
Fort Bliss – El Paso, Texas

Date:
21 May 2021

Photograph No.

35

Description:

Backfilling additional
perimeter trench
TT20-27 following
waste survey,
looking west.



PHOTOGRAPHIC LOG
Fort Bliss Municipal Solid Waste Landfill

Project:
Limits of Waste Investigation:
Fort Bliss Municipal Solid Waste Landfill

Location:
Fort Bliss – El Paso, Texas

Date:
21 May 2021


Photograph No.


36

Description:

Surveying limit of
waste in additional
perimeter trench
TT20-28, looking
southwest.



<div style="display: flex; justify-content: space-between;"> <div style="width: 15%; background-color: black; height: 30px;"></div> <div style="text-align: center;"> PHOTOGRAPHIC LOG Fort Bliss Municipal Solid Waste Landfill </div> </div>		
Project: Limits of Waste Investigation: Fort Bliss Municipal Solid Waste Landfill	Location: Fort Bliss – El Paso, Texas	Date: 21 May 2021
Photograph No. 37		
Description: Backfilling additional perimeter trench TT20-29 following waste survey, looking northwest.		

<div style="display: flex; justify-content: space-between;"> <div style="width: 15%; background-color: black; height: 30px;"></div> <div style="text-align: center;"> PHOTOGRAPHIC LOG Fort Bliss Municipal Solid Waste Landfill </div> </div>		
Project: Limits of Waste Investigation: Fort Bliss Municipal Solid Waste Landfill	Location: Fort Bliss – El Paso, Texas	Date: 21 May 2021
Photograph No. 38		
Description: Additional perimeter trench TT20-34, looking east, prior to survey and backfilling.		

Photograph Log

Fort Bliss
Limits of Waste Investigation
30056989



Photograph: CP-1-1

Description: Concrete debris all over the eastern portion of the landfill.

Location: Fort Bliss Landfill

Photograph taken by:



Date: 5/27/2021



Photograph: CP-1-2

Description: Looking west at more concrete debris mixed into the soil landfill.

Location: Fort Bliss Landfill

Photograph taken by:




Date: 5/27/2021



Photograph Log

Fort Bliss
Limits of Waste Investigation
30056989



Photograph: CP-1-3

Description: Looking northeast at more concrete debris mixed with soil.

Location: Fort Bliss Landfill

Photograph taken by:



Date: 5/27/2021



Photograph: CP-1-4

Description: Visible not only concrete debris but asphalt debris also mixed into soil. Looking north at the eastern part of landfill.

Location: Fort Bliss Landfill

Photograph taken by:




Date: 5/27/2021



Photograph Log

Fort Bliss
Limits of Waste Investigation
30056989



Photograph: CP-1-5

Description: Looking south at concrete debris and steel wire debris mixed in with soil.

Location: Fort Bliss Landfill

Photograph taken by:



Date: 5/27/2021



Photograph: CP-2-1

Description: Small pile of steel wire embedded into the landfill. Can potentially be more below ground surface.

Location: Fort Bliss Landfill

Photograph taken by:



Date: 5/27/2021



Photograph Log

Fort Bliss
Limits of Waste Investigation
30056989



Photograph: CP-2-2

Description: Looking west at another pile of wires embedded within the soil of the landfill.

Location: Fort Bliss Landfill

Photograph taken by:



Date: 5/27/2021



Photograph: CP-3-1

Description: Top view of mixed concrete and asphalt debris with soil pile.

Location: Fort Bliss Landfill

Photograph taken by:



Date: 5/27/2021



Photograph Log

Fort Bliss
Limits of Waste Investigation
30056989



Photograph: CP-3-2

Description: Looking southeast view of pile.

Location: Fort Bliss Landfill

Photograph taken by:



Date: 5/27/2021



Photograph: CP-3-3

Description: Looking south at north side of pile.

Location: Fort Bliss Landfill

Photograph taken by:



Date: 5/27/2021



Photograph Log

Fort Bliss
Limits of Waste Investigation
30056989



Photograph: CP-4-1

Description: View of concrete pile. Visible are concrete pieces as large as 4 feet wide. As well as some red brick.

Location: Fort Bliss Landfill

Photograph taken by:
[REDACTED]

Date: 5/27/2021



Photograph: CP-4-2

Description: Visible are some concrete pieces with rebar steel.


Location: Fort Bliss Landfill

Photograph taken by:
[REDACTED]

Date: 5/27/2021

Photograph Log

Fort Bliss
Limits of Waste Investigation
30056989



Photograph: CP-4-3

Description: Visible at the top of the pile of concrete is also some pieces of asphalt measuring up to 2 feet.

Location: Fort Bliss Landfill

Photograph taken by:



Date: 5/27/2021



Photograph: CP-4-4

Description: Large concrete debris piece with wire mesh used for strengthening.

Location: Fort Bliss Landfill

Photograph taken by:



Date: 5/27/2021



Photograph Log

Fort Bliss
Limits of Waste Investigation
30056989



Photograph: CP-4-5

Description: Top view of concrete pile

Location: Fort Bliss Landfill

Photograph taken by:



Date: 5/27/2021



Photograph: CP-4-6

Description: Looking west at the pile of concrete.

Location: Fort Bliss Landfill

Photograph taken by:




Date: 5/27/2021



Photograph Log

Fort Bliss
Limits of Waste Investigation
30056989



Photograph: CP-5-1

Description: Looking from the top towards the east at a large pile of concrete pieces and asphalt pieces mixed in with soil.

Location: Fort Bliss Landfill

Photograph taken by:



Date: 5/27/2021



Photograph: CP-6-1

Description: Not a pile of concrete but is a pile of steel wires and fencing. Also visible in the top right background is a small pile of bollards that is referred to as CP-7.

Location: Fort Bliss Landfill

Photograph taken




Date: 5/27/2021



Photograph Log

Fort Bliss
Limits of Waste Investigation
30056989



Photograph: CP-6-2

Description: Looking west at pile of steel and fencing.

Location: Fort Bliss Landfill

Photograph taken by:



Date: 5/27/2021



Photograph: CP-8-11

Description: Small pile of concrete pieces near entrance of landfill.

Location: Fort Bliss Landfill

Photograph taken by:




Date: 5/27/2021



Photograph Log

Fort Bliss
Limits of Waste Investigation
30056989



Photograph: CP-9-1

Description: Small pile of concrete debris located near a larger pile of concrete with some more debris such as rubber tires and wire.

Location: Fort Bliss Landfill

Photograph taken by:



Date: 5/27/2021



Photograph: CP-9-2

Description: Looking south at the small pile of concrete.

Location: Fort Bliss Landfill

Photograph taken by:




Date: 5/27/2021



Photograph Log

Fort Bliss
Limits of Waste Investigation
30056989



Photograph: CP-9-3

Description: Looking east at the small pile of concrete, also visible is a larger pile of concrete to the south of it. Also visible is some plastic trash debris.

Location: Fort Bliss Landfill

Photograph taken by:



Date: 5/27/2021



Photograph: CP-10-1

Description: Small pile of concrete and some trash such as rubber tire, and some rebar steel.

Location: Fort Bliss Landfill

Photograph taken by:




Date: 5/27/2021



Photograph Log

Fort Bliss
Limits of Waste Investigation
30056989



Photograph: CP-10-2

Description: Small pile of concrete debris and some trash such as rubber tires and fence materials.

Location: Fort Bliss Landfill

Photograph taken by:



Date: 5/27/2021



Photograph: CP-11-1

Description: Mostly uniform broken concrete pile near center of landfill.

Location: Fort Bliss Landfill

Photograph taken by:



Date: 5/27/2021

