ARCADIS U.S., Inc.
7550 Teague Road, Suite 210
Hanover, MD 21076
www.arcadis-us.com

Ms. Jamie Pierce
Environmental Engineer
Installation Management Command
2800 Powder Mill Rd.
U.S. Army Garrison Adelphi Laboratory Center, Adelphi, MD 20783

Subject:
Final Preliminary Assessment/Site Inspection Report for Adelphi Laboratory Center
Contract No: W912DR-18-D-0004
Delivery Order No: W912DR18F0685

Environment

Dear Ms. Jamie Pierce,

Arcadis U.S., Inc. is pleased to provide the Final Preliminary Assessment/Site Inspection Report for per- and polyfluoroalkyl substances at Adelphi Laboratory Center, MD. This document has gone through all the necessary reviews and is considered final.

Please call me at 703.842.5606 or Rhonda Stone at 610.563.6122 if you have any questions or comments.

Respectfully,



Matthew Blower
Arcadis U.S., Inc.
Site Inspection Project Manager

Date:
16 December 2022

Contact:
Matthew Blower

Phone:
703.842.5606

Email:
Matthew.blower@arcadis-us.com

Our ref:
30001997

Copies:

Kent Gonser, USAEC
Laurie Haines-Eklund, USAEC
Scott Weber, USAEC
Jacob Holloway, USAEC
Ruby Crysler, USAEC
Riadh Hossain, USACE
Pete Phillips, USACE
Clifford Opdyke, USACE
Emily Cline, USACE
Rurik Loder, APG
Lee Ackerman, APG
Rhonda Stone, Arcadis
Kimmie Schrupp, Arcadis

FINAL PRELIMINARY ASSESSMENT AND SITE INSPECTION OF PER- AND POLYFLUOROALKYL SUBSTANCES

Adelphi Laboratory Center, Maryland

Prepared For:
U.S. Army Corps of Engineers, Baltimore District
2 Hopkins Plaza
Baltimore, Maryland 21201

December 2022

Final Preliminary Assessment and Site Inspection of Per- and Polyfluoroalkyl Substances

Adelphi Laboratory Center, Maryland

Matthew Blower
Site Inspection Project Manager, Arcadis U.S., Inc.

Rhonda Stone, PMP
Project Manager, Arcadis U.S., Inc.

Johnsie Lang
Technical Expert, Arcadis U.S., Inc.

Prepared for:

U.S. Army Corps of Engineers

Contract No.: W912DR-18-D-0004

Delivery Order No.: W912DR1818F0685

Prepared by:

Arcadis U.S., Inc.

7550 Teague Road

Suite 210

Hanover

Maryland 21076

Arcadis Ref.:

30001997.40007

Date:

December 2022

CONTENTS

Executive Summary 1
1 Introduction 1
1.1 Project Background 1
1.2 PA/SI Objectives 2
1.2.1 PA Objectives 2
1.2.2 SI Objectives 2
1.3 PA/SI Process Description 2
1.3.1 Pre-Site Visit 2
1.3.2 Preliminary Assessment Site Visit 3
1.3.3 Post-Site Visit 4
1.3.4 Site Inspection Planning and Field Work 4
1.3.5 Data Analysis, Validation, and Reporting 5
2 Installation Overview 6
2.1 Site Location 6
2.2 Mission and Brief Site History 6
2.3 Current and Projected Land Use 6
2.4 Climate 7
2.5 Topography 7
2.6 Geology 7
2.7 Hydrogeology 8
2.8 Surface Water Hydrology 8
2.9 Relevant Utility Infrastructure 8
2.9.1 Stormwater Management System Description 8
2.9.2 Sewer System Description 8
2.10 Potable Water Supply and Drinking Water Receptors 9
2.11 Ecological Receptors 9
2.12 Previous PFAS Investigations 9
3 Summary of PA Activities 10
3.1 Records Review 10

3.2 Personnel Interviews 10
3.3 Site Reconnaissance 11
4 Potential PFAS Use, Storage, and/or Disposal Areas 12
4.1 AFFF Use, Storage, and Disposal Areas 12
4.2 Other PFAS Use, Storage, and/or Disposal Areas 12
4.3 Readily Identifiable Off-Post PFAS Sources 13
5 Summary and Discussion of PA Results 14
5.1 Areas Not Retained for Further Investigation 14
5.2 AOPI 15
5.2.1 Building 500 AOPI 15
6 Summary of SI Activities 17
6.1 Data Quality Objectives 17
6.2 Sampling Design and Rationale 17
6.3 Sampling Methods and Procedures 18
6.3.1 Field Methods 19
6.3.2 Quality Assurance/Quality Control 19
6.3.3 Field Change Reports 20
6.3.4 Decontamination 20
6.3.5 Investigation-Derived Waste 20
6.4 Data Analysis 20
6.4.1 Laboratory Analytical Methods 21
6.4.2 Data Validation 21
6.4.3 Data Usability Assessment and Summary 21
6.5 Office of the Secretary of Defense Risk Screening Levels 22
7 Summary and Discussion of SI Results 24
7.1 Building 500 24
7.1.1 Groundwater 24
7.1.2 Soil 25
7.2 Investigation Derived Waste 25
7.3 TOC, pH, and Grain Size 26

7.4 Blank Samples 26
7.5 Conceptual Site Model 26
8 Conclusions and Recommendations 29
9 References 32
Acronyms 34

TABLES

Table ES-1 Summary of AOPIs Identified during the PA, PFOS, PFOA, PFBS, PFHxS, and PFNA Sampling at Adelphi Laboratory Center, and Recommendations (in text)
Table 2-1 Historical Select PFOS, PFOA, and PFBS Analytical Results
Table 5-1 Installation Areas Not Retained for Further Investigation (in text)
Table 6-1 Monitoring Well Construction Details
Table 6-2 OSD Risk Screening Levels Calculated for PFOS, PFOA, PFBS, PFHxS, PFNA, and HFPO-DA in Tap Water and Soil Using USEPA's Regional Screening Level Calculator (in text)
Table 7-1 Groundwater PFOS, PFOA, PFBS, PFHxS, and PFNA Analytical Results
Table 7-2 Soil PFOS, PFOA, PFBS, PFHxS, and PFNA Analytical Results
Table 7-3 AOPIs and OSD Risk Screening Level Exceedances (in text)
Table 8-1 Summary of AOPIs Identified during the PA, PFOS, PFOA, PFBS, PFHxS, and PFNA Sampling at Adelphi Laboratory Center, and Recommendations (in text)

FIGURES

Figure 2-1 Site Location
Figure 2-2 Site Layout
Figure 2-3 Topographic Map
Figure 2-4 Off-Post Potable Supply Wells
Figure 2-5 Historical PFAS Sampling Results for the White Oak Naval Surface Warfare Center
Figure 5-1 AOPI Decision Flowchart (in text)
Figure 5-2 AOPI Locations
Figure 5-3 Aerial Photo of Building 500
Figure 6-1 AOPI Sampling Decision Tree (in text)

Figure 7-1 Building 500 PFOS, PFOA, PFBS, PFHxS, and PFNA Analytical Results

Figure 7-2 Conceptual Site Model - Building 500 AOPI

APPENDICES

Appendix A Office of the Secretary of Defense. 2022. Memorandum: Investigating Per- and Polyfluoroalkyl Substances within the Department of Defense Cleanup Program. July 06.

Appendix B Preliminary Assessment/Site Inspection Quality Control Checklist

Appendix C Antiterrorism/Operations Security Review Cover Sheet

Appendix D Not Used

Appendix E Installation EDR Survey Reports

Appendix F Research Log

Appendix G Compiled Interview Logs

Appendix H Compiled Site Reconnaissance Logs

Appendix I Site Inspection Field Notes

Appendix J Site Inspection Field Forms

Appendix K Field Change Reports

Appendix L Site Inspection Investigation Derived Waste Documentation

Appendix M Data Usability Summary Report (Level IV analytical reports included in final electronic deliverable only)

Appendix N Site Inspection Laboratory Analytical Results

EXECUTIVE SUMMARY

The United States Army (Army) is performing preliminary assessments (PAs) and site inspections (SIs) on the current or potential historical use of per- and polyfluoroalkyl substances (PFAS) with a focus on perfluorooctane sulfonate (PFOS), perfluorooctanoic acid (PFOA), perfluorobutanesulfonic acid (PFBS), perfluorononanoic acid (PFNA), perfluorohexane sulfonate (PFHxS), and hexafluoropropylene oxide dimer acid (HFPO-DA) at Army installations (installations) nationwide. The PA identifies areas of potential interest (AOPIs) where PFAS-containing materials were used, stored, and/or disposed, or areas where known or suspected releases to the environment occurred. The SI includes multi-media sampling at AOPIs to determine whether or not a release has occurred. The SI may conclude further investigation is warranted, a removal action is required to address immediate threats, or no further action is required. This Adelphi Laboratory Center PA/SI was completed in accordance with the Comprehensive Environmental Response, Compensation, and Liability Act of 1980 (CERCLA), National Oil and Hazardous Substances Pollution Contingency Plan, and Army/Department of Defense (DoD) policy and guidance.

The Adelphi Laboratory Center (ALC) is a sub-installation of Aberdeen Proving Ground. It is an active U.S. Army research and development facility in a suburb of Washington, D.C. ALC was formerly known as Harry Diamond Laboratories (HDL). In 1969, HDL was moved from Washington D.C. to 207 acres of undeveloped land in Adelphi, Maryland. The land assigned to the HDL facility was transferred from the U.S. Naval Surface Warfare Center. In 1991, HDL was renamed ALC, and the Naval Surface Warfare Center was closed under the Base Realignment and Closure Act. During Operation Desert Shield/Desert Storm in the 1990s, all elements of Aberdeen Proving Ground, including ALC, helped test field equipment and mobilize personnel for the war in the Persian Gulf. In 1992, the Laboratory Command at Adelphi, Maryland was re-designated as an Army Research Laboratory.

The ALC PA identified one AOPI for investigation during the SI phase. SI sampling results from the one AOPI were compared to risk-based screening levels calculated by the Office of the Secretary of Defense (OSD) for PFOS, PFOA, PFBS, PFNA, and PFHxS. HFPO-DA was not in the suite of PFAS compounds analyzed during the SI at ALC; therefore, there are no HFPO-DA SI analytical results to screen against the 2022 OSD risk screening levels. PFOS, PFOA, PFBS, PFNA and/or PFHxS were detected groundwater at the one AOPI. PFOS, PFOA, and PFNA were detected in soil at the one AOPI. The one AOPI had PFOS, PFOA, and PFNA present at concentrations greater than the risk-based screening levels. The ALC PA/SI identified the need for further study in a CERCLA remedial investigation. **Table ES-1** below summarizes the PA/SI sampling results and provides recommendations for further study in a remedial investigation or no action at this time at each AOPI.

Table ES-1. Summary of AOPIs Identified during the PA, PFOS, PFOA, PFBS, PFHxS, and PFNA Sampling at Adelphi Laboratory Center, and Recommendations

AOPI Name	PFOS, PFOA, PFBS, PFHxS, and/or PFNA detected greater than OSD Risk Screening Levels? (Yes/No)		Recommendation
	GW	SO	
Building 500	Yes	No	Further study in a remedial investigation

Notes:
Light gray shading – detection greater than the OSD risk screening level
GW – groundwater
SO – soil

1 INTRODUCTION

The United States (U.S.) Army (Army) is performing preliminary assessments (PAs) and site inspections (SIs) on the current or potential historical use of per- and polyfluoroalkyl substances (PFAS) with a focus on perfluorooctane sulfonate (PFOS), perfluorooctanoic acid (PFOA), perfluorobutanesulfonic acid (PFBS), perfluorononanoic acid (PFNA), perfluorohexane sulfonate (PFHxS), and hexafluoropropylene oxide dimer acid (HFPO-DA) at Army installations (installations) nationwide. The Army is the lead agency under the Comprehensive Environmental Response, Compensation, and Liability Act of 1980 (CERCLA) and Executive Order 12580 and is conducting the PA/SI consistent with its authority under CERCLA, 42 United States Code §§ 9600, et seq. (as amended), and the Defense Environmental Restoration Program, 10 United States Code §§ 2701, et seq. The PFAS PA/SI included two distinct efforts. The PA identified locations that are areas of potential interest (AOPIs) at Adelphi Laboratory Center (ALC), Maryland, based on the use, storage and/or disposal of PFAS-containing materials, in accordance with the 2018 Army Guidance for Addressing Releases of Per-and Polyfluoroalkyl Substances (Army 2018). The SI included multi-media sampling at AOPIs to determine whether or not a release has occurred, and the analytical results were compared to the Office of the Secretary of Defense (OSD) PFOS, PFOA, PFBS, PFNA, and PFHxS risk screening levels to determine whether further investigation is warranted. HFPO-DA was not in the suite of PFAS compounds analyzed during the SI; therefore, there are no HFPO-DA SI analytical results to screen against the OSD risk screening levels. This report provides the PA/SI for ALC and was completed in accordance with CERCLA and The National Oil and Hazardous Substances Pollution Contingency Plan.

1.1 Project Background

PFAS are a class of compounds that have been used in a wide range of industrial applications and commercial products due to their unique surface tension/leveling properties. Due to industry and regulatory concerns about the potential health effects and adverse environmental impacts, there has been a reduction in the manufacture and use of PFAS worldwide. In the U.S., significant reductions in the production, importation, and use of PFOS and PFOA (two individual compounds in the PFAS class) occurred between 2001 and 2015 (Interstate Technology Regulatory Council 2017). PFBS replaced PFOS in some applications and is currently used and manufactured in the U.S.

In 2016, the United States Environmental Protection Agency (USEPA) established a lifetime health advisory of 70 nanograms per liter (ng/L) in drinking water for PFOS or PFOA and for the sum of PFOS and PFOA when both are present (USEPA 2016). On 15 October 2019, the OSD provided guidance on the investigation of PFOS, PFOA, and PFBS at Department of Defense (DoD) restoration sites (OSD 2019). The DoD guidance provides risk screening levels for PFOS, PFOA, and PFBS in tap water and soil, calculated using the USEPA's Regional Screening Level (RSL) calculator for residential and industrial/commercial worker receptor scenarios. Following the issuance of the 2019 OSD memo, on 08 April 2021, USEPA published an updated toxicity assessment for PFBS (USEPA 2021). Based on the updated toxicity assessment for PFBS, the OSD issued a memorandum on 15 September 2021 to include updated PFBS risk screening levels (OSD 2021). On 18 May 2022, the USEPA published an update to the RSLs table. The May 2022 RSL table included six PFAS constituents: PFOS, PFOA, PFBS, PFNA, PFHxS, and HFPO-DA (USEPA 2022). On 06 July 2022, the OSD issued a memorandum to include

revised risk screening levels based on the May 2022 USEPA RSLs (OSD 2022). The July 2022 Memorandum: Investigating Per- and Polyfluoroalkyl Substances within the Department of Defense Cleanup Program is provided for reference as **Appendix A**. These screening criteria are discussed further in **Section 6.5**.

1.2 PA/SI Objectives

This PA/SI was conducted consecutively because the results of the PA yielded AOPIs that necessitated continuing onto the SI phase in accordance with CERCLA. Consequently, this report provides the combined objectives of both PA and SI reports.

1.2.1 PA Objectives

During the PA, investigators collect readily available information and conduct site reconnaissance. This PA will evaluate and document areas where PFAS-containing materials were used, stored, and/or disposed, so the Army can distinguish between sites that pose little or no threat to human health and the environment and sites that require further investigation.

1.2.2 SI Objectives

An SI is conducted when the PA determines an AOPI exists based on probable use, storage, and/or disposal of PFAS-containing materials. The SI includes multi-media sampling at AOPIs to determine whether or not a release has occurred. The SI may conclude further investigation is warranted, a removal action is required to address immediate threats, or no further action is required.

Installation-specific data quality objectives (DQOs) and the sampling design and rationale are summarized in **Sections 6.1** and **6.2**.

1.3 PA/SI Process Description

For ALC, PA/SI development followed the process as described below. **Section 3** provides a summary of the PA activities completed, and **Section 6** provides a summary of the SI activities completed for ALC. The PA and SI processes are documented in the PA/SI Quality Control Checklist included as **Appendix B**.

1.3.1 Pre-Site Visit

First, an installation kickoff teleconference was held between applicable points of contact (POCs) from United States Army Environmental Command (USAEC), United States Army Corps of Engineers (USACE), ALC, and Arcadis U.S., Inc. (Arcadis). The kickoff call occurred on 12 May 2020, 11 weeks before the site visit to discuss the goals and scope of the PA, project scheduling, installation access, timeline for the site visit, access to installation-specific databases, and to request available records.

Records review was conducted before the site visit to obtain electronically available documents from the installation and external sources for review. The purpose of the records research was to identify any area

on the installation that may have been a location where PFAS-containing materials were used, stored, and/or disposed, as well as to gather information on the physical setting and site history at ALC.

A read-ahead package was prepared and submitted to the appropriate POCs two weeks before the site visit. The read-ahead package contains the following information:

- The Installation Management Command (IMCOM) operation order
- The Army PA Operations Security requirements package, which includes the antiterrorism/operations security review cover sheet (**Appendix C**)
- The PFAS PA kickoff call minutes
- An information paper on the PA portion of the Army's PFAS PA/SI
- Contact information for key POCs
- A list of the data sources requested and reviewed
- A list of preliminary locations identified during the kickoff call and pre-site visit records review to be evaluated for use, storage, and/or disposal of PFAS-containing materials, where additional information on those areas will be collected through personnel interviews, additional document review, and site reconnaissance.
- A list of roles for the installation POC to consider when recommending potential interviewees.

1.3.2 Preliminary Assessment Site Visit

The site visit was conducted on 28 July 2020. An in-brief meeting was held to provide installation staff with the objectives of the site visit and team introductions. **Section 3** includes information regarding personnel interviewed.

Personnel interviews were conducted with individuals having significant historical knowledge at ALC. The interviews focused on confirming information discussed in historical documents, collecting information that may have not been in historical documents, corroborating other interviewees' information.

Site reconnaissance included visual surveys that assessed the points of potential use, storage, and/or disposal of PFAS-containing materials, as well as potential secondary impacts, and the migration potential from each AOPI (e.g., stormwater drains, building drains and sumps, cracks in the floor/pavement). Physical attributes of the preliminary locations were documented, including local slope and ground and floor conditions (i.e., paved, unpaved, visual staining), surface water bodies and surface flow, potential receptors, and the distance to the installation boundary. Access to existing groundwater monitoring wells, if present, were also noted during the site reconnaissance in case the monitoring wells could be proposed for SI sampling. Photo documentation of the preliminary locations was collected, and access limitations or advantages related to potential future sampling activities were noted.

An exit briefing was offered to installation personnel at the conclusion of the site visit to raise any items identified during the site visit, discuss any follow-up items, and review the schedule for submitting deliverables. The installation declined an exit briefing.

1.3.3 Post-Site Visit

Information collected before, during, and after the site visit was reviewed and corroborated by cross-referencing records and reviewing interview details and observations noted during site visit reconnaissance. A site visit trip report was completed and provided to the installation POC, applicable USAEC POCs, and USACE regional POCs following the site visit. The information collected during the pre-site visit and site visit activities was compiled to develop the installation-specific PA portion of the PA/SI report (**Section 3**). Site data obtained during the PA were used to develop preliminary conceptual site models (CSMs) for each AOPI, which serve as the basis for developing the SI scope of work presented in an installation-specific Quality Assurance Project Plan (QAPP) Addendum.

1.3.4 Site Inspection Planning and Field Work

The SI process was initiated at the installation to evaluate PFOS, PFOA, PFBS, PFHxS, and PFNA presence or absence at each AOPI and determine whether further investigation is warranted. A combined SI kickoff and scoping teleconference was held between the Army PA team and the ALC to obtain concurrence on the SI sampling plan from USAEC, USACE, and the ALC. Additional discussion topics included:

The objectives of the SI kickoff and scoping teleconference were to:

- discuss the AOPIs selected for sampling and the proposed sampling plan for each AOPI
- gauge regulatory involvement requirements or preferences
- identify overlapping unexploded ordnance or cultural resource areas
- confirm the plan for investigation derived waste (IDW) handling and disposal
- identify specific installation access requirements and potential schedule conflicts
- discuss general SI deliverable and field work schedule information and logistics

A Programmatic Uniform Federal Policy-Quality Assurance Project Plan (PQAPP) was developed and finalized in October 2019 for the USAEC PFAS PA/SI (Arcadis 2019). The PQAPP details general planning processes for collecting data and describes the implementation of quality assurance (QA) and quality control (QC) activities for the SI portion for Army installations nationwide. Additionally, an installation-specific QAPP Addendum was developed to define the DQOs, present the sampling design and rationale, and provide qualifications for project personnel. The SI field work was completed in accordance with the PQAPP (Arcadis 2019) and the approved installation-specific QAPP Addendum. A Site Safety and Health Plan (SSHP) was also developed as an attachment to the QAPP Addendum to identify specific health and safety hazards that may be encountered at the installation during sampling. The SSHP was designed to supplement the Accident Prevention Plan (Arcadis 2018), which was developed for Army installations nationwide. The QAPP Addendum and SSHP were submitted to the installation and finalized before commencement of field work.

The DQOs, sampling design and rationale, and field methods employed for the SI are summarized from the QAPP Addendum developed for ALC (Arcadis 2021) in **Sections 6.1** through **6.3**.

After finalization of the QAPP Addendum and SSHP, field planning and coordination with the installation and subcontractors was completed. Once the schedule was determined, field teams mobilized to the installation to complete the scope of work defined in the QAPP Addendum.

1.3.5 Data Analysis, Validation, and Reporting

Environmental samples collected during the SI were submitted to a laboratory which is DoD Environmental Laboratory Accreditation Program (ELAP)-accredited for PFOS, PFOA, PFBS, PFHxS, and PFNA analysis by liquid chromatography with tandem mass spectrometry and compliant with the DoD Quality Systems Manual (QSM) 5.3 (DoD and Department of Energy 2019). Laboratory analytical results were then validated and verified by a project chemist to assess the usability of the data collected. Validated analytical results were summarized in the context of OSD risk screening levels (defined in **Section 6.5**).

2 INSTALLATION OVERVIEW

The following subsections provide general information about ALC, including the location and layout, the installation mission(s) over time, a brief site history, current and projected land use, climate, topography, geology, hydrogeology, surface water hydrology, potable wells within a 5-mile radius of the installation, and applicable ecological receptors.

2.1 Site Location

ALC (**Figure 2-1**) is located approximately 25 miles southwest of central Baltimore, Maryland, and 10 miles north of Washington, D.C. and is easily accessible to Interstate 95 (the east coast's primary north-south transportation corridor). ALC is bisected by two Maryland counties and occupies approximately 110 acres in Prince George's County and approximately 97 acres in Montgomery County. **Figure 2-2** details the installation layout of ALC.

2.2 Mission and Brief Site History

ALC is a sub-installation of Aberdeen Proving Ground. It is an active U.S. Army research and development facility in a suburb of Washington, D.C. ALC was formerly known as Harry Diamond Laboratories (HDL). In 1969, HDL was moved from Washington D.C. to 207 acres of undeveloped land in Adelphi, Maryland. The land assigned to the HDL facility was transferred from the U.S. Naval Surface Warfare Center. In 1991, HDL was renamed ALC and the Naval Surface Warfare Center was closed under the Base Realignment and Closure Act (USEPA 2018). During Operation Desert Shield/Desert Storm in the 1990s, all elements of Aberdeen Proving Ground, including ALC, helped test field equipment and mobilize personnel for the war in the Persian Gulf. In 1992, the Laboratory Command at Adelphi, Maryland was re-designated as an Army Research Laboratory (Army 2019). The overall mission at ALC is to provide support services and infrastructure to enable scientific research, development, and the well-being of the workforce at ALC (Army 2019).

2.3 Current and Projected Land Use

ALC activities include development of electronic fuses for explosive ordnance projectiles (e.g., mortars, artillery) and associated electronic technology, research on fluidics, and nuclear weapons effects technologies. Small scale or prototype operations are carried out at ALC rather than large scale production. Operations include metal plating, printed circuit board productions, and operations including the use of an impulse generator and photography (USEPA 2018). ALC consists of a small Army attachment with a population primarily consisting of DoD civilians, a small number of contractors, as well as active-duty Reserve and National Guard soldiers – totaling approximately 1,500 personnel. The Garrison at ALC was created in February of 2003. The Army Research Laboratory is the largest tenant organization at ALC, other tenants at ALC include:

- The Army Reserve Information Operations Command
- Unified Cross Domain Services Management Office
- U.S. Army Contracting Command (Army Contracting Command – Adelphi Contracting Division)

- U.S. Army 93rd Signal Network - Network Enterprise Center
- Logistics Readiness Center
- U.S. Army Cyber Operation Group – 335th Signal Command

2.4 Climate

At ALC, the summers are hot and humid, the winters are very cold and windy, and it is partly cloudy year-round. Over the course of the year, the temperature typically varies from 28 degrees Fahrenheit (°F) to 88°F and is rarely below 15°F or above 96°F. Rain falls throughout the year at ALC. The most rain falls between March and April, with an average total accumulation of 3.6 inches per month. The snowy period of the year lasts for four months, from November 24 to March 24, with a sliding 31-day liquid-equivalent snowfall of at least 0.1 inches. The majority of snow falls between January and February, with an average total liquid-equivalent accumulation of 0.6 inches (USEPA 2018).

2.5 Topography

ALC's topography (**Figure 2-3**) is characterized by gently rolling hills and outcrops and is located to the west of the east coast Fall Line. The highest elevations generally occur in the northern and western portion of the installation, with a gradual decrease in elevation towards the east and south. Elevations at the site range from 150 to 290 feet above mean sea level.

2.6 Geology

Regional geology consists of the Atlantic Coastal Plain Physiographic Province and is underlain by generally unconsolidated Cretaceous to Tertiary sediments consisting of gravels, sand, silt, and clay. The Cretaceous rocks are of continental origin, while the Tertiary are mostly shallow marine sands and carbonate marls. These sediments are unconformably overlain by younger alluvium and upland gravels of Pliocene to Recent age (Means 2010).

Atlantic Coastal Plain sediments in the area are divided into three major units: the Lower Cretaceous Potomac Group (comprised of the Patuxent, Arundel and Patapsco Formations), the Quaternary Talbot Formation (Pleistocene), and the Holocene (Recent) Sediments.

The sediments gradually increase in thickness and fineness as dip decreases for younger formations. The dip is toward the south and southeast and ranges from an average of 75 feet per mile near the basement rock to an average of 10 feet per mile for the upper Tertiary formations (U.S. Army Garrison Aberdeen Proving Ground 2012; Dames and Moore, Inc 1972; Hazardous Waste Remedial Actions Program 1995).

The ALC facility is gently rolling to hilly with rock outcroppings. The east coast Fall Line or transition zone between the rock Piedmont Province and the unconsolidated sediment of the Atlantic Coastal Plain is located to the west of the ALC facility.

2.7 Hydrogeology

Regionally, groundwater is produced from crystalline basement rock, Potomac Group sediments, and Talbot Formation sediments. Thicker Coastal Plain sediments are found with aquifers that can yield up to 1,000 gallons per minute (U.S. Army Garrison Aberdeen Proving Ground 2012). A 1997 Maryland Geological Survey report divided the Coastal Plain Sedimentary sequence into three aquifers (1, 2, and 3, from shallowest to deepest) and three confining units (1, 2, and 3). Aquifer 1 consists primarily of the Talbot Formation, as well as the shallowest part of the Potomac Group where the Talbot Formation crops out. Aquifer 2 consists mostly of sediments from the Potomac Group, but also from the deeper portion of the Talbot Formation. Aquifer 3 consists entirely of Potomac Group sediment. Potomac Group sediments consist principally of the Patapsco Formation beneath ALC. In addition to these three aquifers, there is also a paleochannel aquifer, which consists of Pleistocene Talbot Formation fluvial and estuarine sedimentary deposits, where present. Confining unit 1 consists of is comprised of organic silty clays and clays and is thin or absent in places, resulting in semi-confined or unconfined portions of Aquifer 2 (U.S. Army Public Health Command 2013). Confining unit 2 consists of organic silty clay and confining unit 3 consists of sandy clay (U.S. Army Public Health Command 2013). At ALC, the depth to water is shallow, generally within 20 feet of the surface (USEPA 2018).

2.8 Surface Water Hydrology

Hydrological systems in close proximity to ALC that would be directly influenced by overland drainage and hyporheic flow through shallow sediment includes Paint Branch Creek that lies just south of the Building 500 AOPI. The stream flows regionally south and eastward to the Anacostia and Potomac River (approximately 15 miles south) (USEPA 2018).

2.9 Relevant Utility Infrastructure

The following subsections provide general information regarding the installation's stormwater and wastewater management systems, as well as information on how the utility infrastructures may influence the fate and transport of PFAS constituents at ALC.

2.9.1 Stormwater Management System Description

On-site stormwater drains to the Anacostia River Area as defined by the Maryland Department of Environment with use designation for water contact recreation, protection of aquatic life, and public water supply (DoD 2011).

2.9.2 Sewer System Description

ALC purchases all water and wastewater services directly from the Washington Suburban Sanitary Commission. All wastewater is treated by the Blue Plains Wastewater Treatment Facility, which is owned and operated by the District of Columbia Water and Sewer Authority (DoD 2011).

2.10 Potable Water Supply and Drinking Water Receptors

Current and historical drinking water is supplied to ALC by the Washington Suburban Sanitary Commission water supply, which is sourced by the Patuxent River and Potomac River. Both surface water intakes are located over 17 miles from ALC. There are no water supply wells on ALC, but several private wells exist within 1,000 feet of the ALC boundary.

An Environmental Data Resources, Inc. (EDR) report includes search results from a variety of environmental, state, city, and other publicly available databases for a referenced property. An EDR report was generated for ALC, which along with state and county geographic information system (GIS) provided by the installation identified several off-post public and private wells within 5 miles of the installation boundary (**Figure 2-4**). The EDR report providing well search results provided as **Appendix E**

2.11 Ecological Receptors

The PA team collected information regarding ecological receptors that was available in the installation documents. The following information is provided for future reference should the Army decide to evaluate exposure pathways relevant to the ecological receptors.

The installation is suitable for many species of wildlife because of the diversity of habitats. ALC includes land consisting primarily of forests, wetlands, and developed land. There are no records of the presence of federal threatened or endangered species, high-quality natural areas, high-quality natural communities, or other heritage information for ALC (Tetra Tech 2001).The Northern long-eared bat and tricolored bat have been identified as state threatened species that may be found within ALC (Rominiecki 2017).

2.12 Previous PFAS Investigations

Previous (i.e., pre-PA) PFAS investigations relative to ALC, including both those conducted and not conducted by the Army, are summarized to provide full context of available PFAS data for ALC. However, only data collected by the Army will be used to make recommendations for further investigation.

In 2017, a PA was conducted for the basewide investigation of PFAS in groundwater at the Former Naval Surface Warfare Center (NSWC) White Oak in Silver Spring, Maryland. This facility borders ALC and is hydraulically upgradient of the Building 500 AOPI. As this was technically an off-post investigation, further details of this PA are explained in **Section 4.3**. The historical analytical results from this investigation are presented in **Table 2-1** and **Figure 2-5**.

In response to the third Unregulated Contaminant Monitoring Rule (UCMR3), one public water system located within 5-miles of ALC was sampled for six PFAS compounds in 2013 and 2014, including PFOS, PFOA, PFBS, PFHxS, and PFNA in 20XX. All compounds were not detected at concentrations above the laboratory limit of quantitation (LOQ; 40, 20, 90, 30 and 20 ng/L for PFOS, PFOA, PFBS, PFHxS, and PFNA, respectively). The laboratory which analyzed samples under UCMR3 met the USEPA's UCMR3 Laboratory Approval Program application and Proficiency Testing criteria for USEPA Method 537 Version 1.1.

The Blossom Point Field Test Area (BPFTA), located approximately 50 miles south of Washington D.C., covers 1,600 acres on the southern end of Cedar Point Neck, in southern Charles County, Maryland.

Nanjemoy Creek forms the western boundary and the Potomac River forms the southern and eastern boundaries of the BPFTA. The BPFTA is an active facility under the ALC. The BPFTA was evaluated as part of this ALC PA/SI and no AOPIs where PFAS-containing materials were used, stored, and/or disposed, or areas where known or suspected releases to the environment occurred were identified. In August 2021, an article published by the Environmental Working Group (EWG) titled *'Forever chemicals' contamination at Defense Department sites threatens Chesapeake Bay fish* reported that PFOA was detected in a drinking water sample collected in 2016 at a concentration of 1.1 parts per million (ppm) [1.1 milligram/liter] (EWG 2021a). Review of analytical data released to EWG as part of a Freedom of Information Act request, as well as the EWG's interactive web-mapping interface titled *PFAS Contamination in the U.S.* (EWG 2021b) reports the correct PFOA concentration as 1.1 ng/L.

3 SUMMARY OF PA ACTIVITIES

To document areas where any potential current and/or historical PFAS-containing materials were used, stored and/or disposed at ALC, data was collected from three principal sources of information and are described in the subsections below:

1. Records review
2. Personnel interviews
3. Site reconnaissance

Preliminary locations of potential use, storage, and/or disposal of PFAS-containing materials were then evaluated in the PA (during records review, personnel interviews, and/or site reconnaissance) and were categorized as AOPIs or as areas not retained for further investigation at this time based on a combination of information collected (e.g., records reviewed, personnel interviews, internet searches). A summary of the observations made, and data collected through records reviews (**Appendix F**), installation personnel interviews (**Appendix G**), and site reconnaissance logs (**Appendix H**) during the PA process for ALC is presented in **Section 4**. Further discussion regarding rationale for not retaining areas for further investigation is presented in **Section 5.1**, and further discussion regarding categorizing areas as AOPIs is presented in **Section 5.2**.

3.1 Records Review

The records reviewed for this PA included, but were not limited to, various Installation Restoration Program administrative record documents, compliance documents, Chevy Chase and Hillandale Volunteer fire department documents, ALC directorate of public works documents, and GIS files. Internet searches were also conducted to identify publicly available and other relevant information. A list of the specific documents reviewed for ALC is provided in **Appendix F**.

3.2 Personnel Interviews

Interviews were conducted during the site visit.

The list of roles for the installation personnel interviewed during the PA process for ALC is presented below (affiliation is with ALC unless otherwise noted).

- Environmental Engineer
- Building Manager

The compiled interview logs are provided in **Appendix G**.

3.3 Site Reconnaissance

Site reconnaissance and visual surveys were conducted at the preliminary locations identified at ALC during the records review process, the installation in-brief meeting, and/or during the installation personnel interviews. The site reconnaissance logs are provided in **Appendix H**.

Access to existing groundwater monitoring wells, if present, were also noted during the site reconnaissance in case the monitoring wells could be proposed for SI sampling.

4 POTENTIAL PFAS USE, STORAGE, AND/OR DISPOSAL AREAS

ALC was evaluated for all potential current and historical use, storage, and/or disposal of PFAS-containing materials. There are a variety of PFAS-containing materials used in relation to current and historical Army operations. However, the use, storage, and/or disposal of aqueous film-forming foam (AFFF) is the most prevalent potential source of PFAS chemicals at DoD facilities. As such, this section is organized to summarize the AFFF-related uses first, and all remaining potential PFAS-containing materials in the subsequent section.

4.1 AFFF Use, Storage, and Disposal Areas

AFFF was developed in the mid-1960s in response to a need for firefighting foams better suited to extinguish Class B, fuel-based fires. AFFF formulations consist of water, an organic solvent, up to 5 percent (%) hydrocarbon surfactants, and 1 to 3% PFAS (Interstate Technology Regulatory Council 2020). AFFF concentrate is designed to be diluted with water to become a 1, 3, or 6% foam. AFFF releases at DoD facilities may have occurred during firefighter training, emergency response actions, equipment testing, or accidental releases. The military still primarily uses AFFF for Class B fires; however, the current formulations of AFFF contain significantly lower amounts of PFOS, PFOA, and their precursors, and significant operational changes have been implemented to restrict uncontrolled releases and non-essential use of PFAS-containing foams. Army installations may still house AFFF, commonly stored in closed containers (e.g., 55-gallon drums, 5-gallon buckets), within designated storage buildings or at firehouses.

Findings from personnel interviews, site reconnaissance, and document research indicate the use and storage of AFFF at ALC has been primarily associated with a fire suppression system at Building 500. Currently, there are no PFAS-containing materials stored on site.

There is no on-site fire station and no knowledge of emergency firefighting operations being utilized at the installation. ALC relies on the Chevy Chase Fire Department and Hillendale Volunteer Fire Department Station #12 for emergency response services to ALC, who did not have any record of an AFFF response at Adelphi from the 1990s to the time of this report.

4.2 Other PFAS Use, Storage, and/or Disposal Areas

Following document research, personnel interviews, and site reconnaissance at ALC, no other PFAS source types were identified as preliminary locations for use, storage, and/or disposal of PFAS-containing materials. Other historical operations at Building 500 included the development of electronic fuses for projectiles (i.e., mortar, artillery, rockets, missiles) and associated electronic technology, and research on fluidics and nuclear weapons effects technologies. These operations included the use of metal plating and photographic processes; however, no information relating to the use of PFAS-containing materials was reported in historical documentation or by interviewed site personnel.

There are no current or historical documentation of PFAS use, storage, and/or disposal related to landfills, pesticides, fuel spills, hydraulic fluids/oil, or any other operations other than Building 500 at ALC.

A summary of information gathered in the PA for each of these preliminary locations is described below. Specific discussion regarding areas not retained for further investigation is presented in **Section 5.1** and specific discussion regarding areas retained as AOPIs is presented in **Section 5.2**.

During a telephonic interview with the IMCOM Pest Management Consultant, it was noted that products containing Sulfluramid (i.e., associated with insecticides) may have contained PFAS and were phased out in 1996. During the PA records review, the IMCOM Pest Management Consultant provided records of potentially PFAS-containing pesticides and insecticides used at and/or stored at Army installations, and did not identify ALC as an installation having used or stored PFAS-containing pesticides/insecticides. Additionally, the PA team reviewed available pesticide use inventory documentation provided by the installation and did not identify PFAS-containing pesticides use, storage, or disposal.

4.3 Readily Identifiable Off-Post PFAS Sources

An exhaustive search to identify all potential off-post PFAS sources (i.e., not related to operations at ALC) is not part of the PA/SI. However, potential off-post PFAS sources within a 5-mile radius of the installation that were identified during the records search and site visit are described below.

A basewide investigation for PFAS was conducted at the former NSWC White Oak on behalf of the Naval Facilities Engineering Systems Command Atlantic (NAVFAC) Atlantic Base Realignment and Closure Program Management Office, which is located in Silver Spring, Maryland, bordering ALC and hydraulically upgradient of the Building 500 AOPI (NAVFAC 2021). A total of 19 groundwater samples were collected from 16 wells at five potential PFAS source areas for the presence of PFOA, PFOS, and PFBS in June and July 2017 as part of an initial basewide assessment for PFAS. PFHxS and PFNA were not analyzed during this investigation. PFOA and/or PFOS were detected in groundwater at concentrations which exceeded the OSD risk screening levels. PFBS was not detected at concentrations exceeding the OSD risk screening levels (NAVFAC 2021). The historical analytical results from this investigation are presented in **Table 2-1** and **Figure 2-5**.

The maximum concentrations of PFOS, PFOA, and PFBS detected in groundwater at NSWC White Oak are summarized below:

PFOS was detected at 1,230 ng/L, above the OSD risk screening level (4 ng/L), at the Former Building 110 AOPI

PFOA was detected at 135 ng/L, above the OSD risk screening level (6 ng/L), at the Former Building 110 AOPI

PFBS was detected at 39.2 ng/L, below the OSD risk screening level (601 ng/L), at the Former Building 110 AOPI

5 SUMMARY AND DISCUSSION OF PA RESULTS

The preliminary locations evaluated for potential use, storage, and/or disposal of PFAS-containing materials at ALC, were further refined during the PA process and identified either as an area not retained for further investigation or as an AOPI. In accordance with the established process for the PA/SI, one area has been identified as an AOPI. The process used for refining these areas is presented on **Figure 5-1**, below.

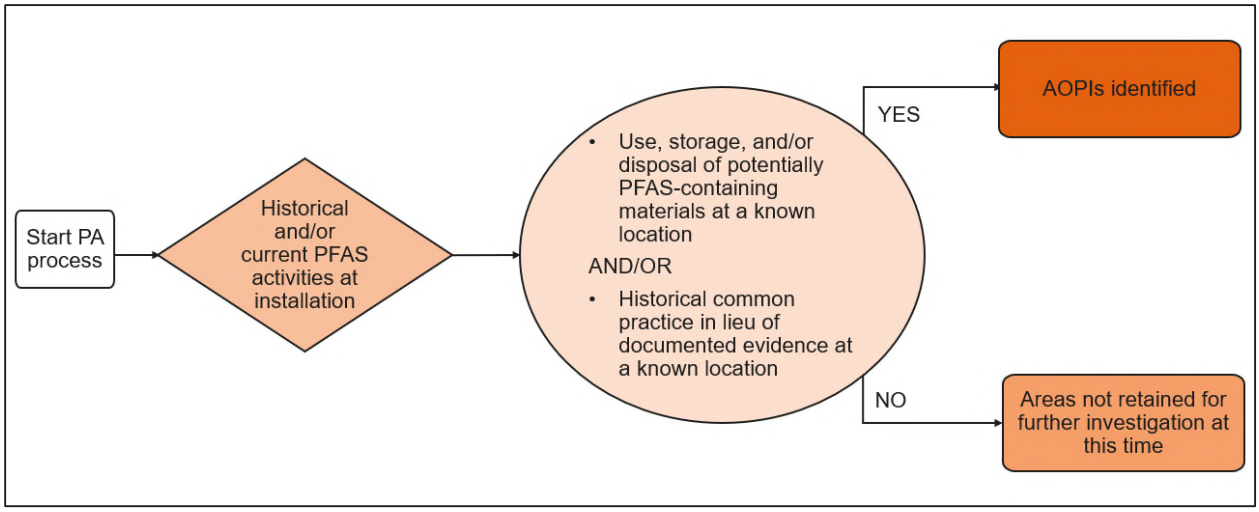

Figure 5-1: AOPI Decision Flowchart

The areas not retained for further investigation are presented in **Section 5.1**. The areas retained as AOPIs are presented in **Section 5.2**.

Data limitations for this PA/SI at ALC are presented in **Section 8**.

5.1 Areas Not Retained for Further Investigation

Through the evaluation of information obtained during records review, personnel interviews, and/or site reconnaissance, the areas described below were categorized as areas not retained for further investigation at this time.

A brief site history and rationale for areas not retained for further investigation are presented in **Table 5-1**, below.

Table 5-1. Installation Areas Not Retained for Further Investigation

Area Description	Dates of Operation	Relevant Site History	Rationale
Building 101 – Outdoor Drum Storage	Unknown	Identified as a potential hazardous waste storage area. Drums stored here reportedly showed signs of	No evidence to suggest that PFOS, PFOA, PFBS, PFNA, PFHxS, or HFPO-DA containing materials

Area Description	Dates of Operation	Relevant Site History	Rationale
		leakage at the time of a site visit conducted in 1989.	were used, stored, and/or disposed of at this location.
White Oak Site 8	Unknown	Formerly a part of the NSWC White Oak facility. This site is a former hazardous waste disposal pit. ALC discovered groundwater contamination originating from this site in 1989. Groundwater constituents included chlorinated volatile organic compounds and metals. A soil removal action at this site was conducted in 1996.	No evidence to suggest that PFOS, PFOA, PFBS, PFNA, PFHxS, or HFPO-DA containing materials were used, stored, and/or disposed of at this location.

5.2 AOPI

An overview for the AOPI identified during the PA process is presented in this section. The one AOPI overlaps with ALC Installation Restoration Program sites (**Figure 5-2**).

The AOPI location is shown on **Figure 5-2**. An aerial photograph of the AOPI that also shows the approximate extent of AFFF use (if applicable) is presented on **Figure 5-3** and includes active monitoring wells in the vicinity of the AOPI.

5.2.1 Building 500 AOPI

The Building 500 AOPI is identified as an AOPI following records research, personnel interviews, and site reconnaissance due to historical use, storage, and/or disposal of PFAS-containing materials and/or AFFF. Building 500 is a facility where research support for ALC is conducted, including various laboratory and research functions, services, and logistics support. Fire suppression system tanks were located on-site as a precautionary measure for building emergencies and stored along the northeastern side of the building in the oil storage area, potentially with PFAS-containing materials and AFFF, from 1990 to 1996. The fire suppression system was replaced in 1996 and AFFF was removed from the system in April 1998. In May 1998, the entire sprinkler and fire suppression system in Building 500 was flushed using more than 5,000 gallons of fresh water. The rinse water was collected in a tanker truck and hauled offside by a contractor for subsequent disposal. The tanks were isolated from the building water supply, but were not removed until a later, unknown date. During removal, five hose lines were removed and one hose line was left in place. Currently, there are no PFAS-containing materials stored on site.

Building 500 consists of a main bay, former fire suppression tank room, oil storage area, and exterior hose spray area. The enclosed main bay testing area is comprised entirely of concrete flooring. Any potential releases to the bay floor are captured and discharged to an exterior injector pit, which is then directed to an oil-water separator system located exterior to the southwestern edge of the base prior to discharge to Paint Branch Creek. There is also an exterior hose spray area located directly outside of

Building 500, along the southwestern edge of the building. The area is covered in asphalt with a single storm sewer drain located at the center. The application area is directly next to the main oil-water separator used to handle wastewater and runoff originating from Building 500. The surface topography of the area leads all surface water and runoff into the single storm sewer drain. During site reconnaissance, it was noted that the one remaining fire suppression system hose line located along the interior southern side of Building 500 was observed to be dripping water and what appeared to be foam sometime between 2000 to 2005. The hose was then extended to the exterior area and sprayed out to remove residual material within the hose line and to stop the dripping. It was also noted that in early 2020, the hose was inspected and flushed by a fire inspector. Potential releases from 2000 to 2005 occurred at the main bay of the building due to dripping from the one remaining hose line from the fire suppression tanks, as well as potential releases on the asphalt surrounding the exterior hose nozzle testing area.

6 SUMMARY OF SI ACTIVITIES

Based on the results of the PA at ALC, an SI for PFOS, PFOA, PFBS, PFHxS, and PFNA was conducted in accordance with CERCLA. SI sampling was completed at ALC at the one AOPI to evaluate presence or absence of PFOS, PFOA, PFBS, PFHxS, and PFNA in comparison with the OSD risk screening levels. As such, an installation-specific QAPP Addendum (Arcadis 2021) was developed to supplement the general information provided in the PQAPP (Arcadis 2019) and to detail the site-specific proposed scopes of work for the SI. A preliminary CSM was prepared for each of the installation's AOPIs in accordance with the USACE Engineer Manual on Conceptual Site Models, EM 200-1-12 (USACE 2012). The preliminary CSMs identified potential human receptors and chemical exposure pathways based on current and/or reasonably anticipated future land uses. The preliminary CSMs identified soil and groundwater pathways as potentially complete which guided the SI sampling. The QAPP Addendum details the sampling design and rationale based on each AOPI's preliminary CSM. The SI scope of work was completed in April 2022 through the collection of field data and analytical samples.

The SI field work was completed in accordance with the standard operating procedures (SOPs), technical guidance instructions (TGIs), sampling design, and QA/QC requirements as detailed in the QAPP Addendum (Arcadis 2021) and PQAPP (Arcadis 2019). The subsections below summarize the DQOs, sampling design and rationale, sampling activities and methods, and data analyses procedures for the SI phase at ALC. Non-conformances to the prescribed procedures in the PQAPP and QAPP Addendum are described in **Section 6.3.3**. Analytical results obtained through SI field activities are summarized in **Section 7**.

6.1 Data Quality Objectives

As identified during the DQO process and outlined in the site-specific QAPP Addendum (Arcadis 2021), the objective of the SI is to identify whether there has been a release to the environment at the AOPIs identified in the PA and to determine if further investigation is warranted. This SI evaluated groundwater and soil for PFOS, PFOA, PFBS, PFHxS, and PFNA presence or absence at the sampled AOPI.

6.2 Sampling Design and Rationale

The rationale for sampling at each AOPI is illustrated on **Figure 6-1** below.

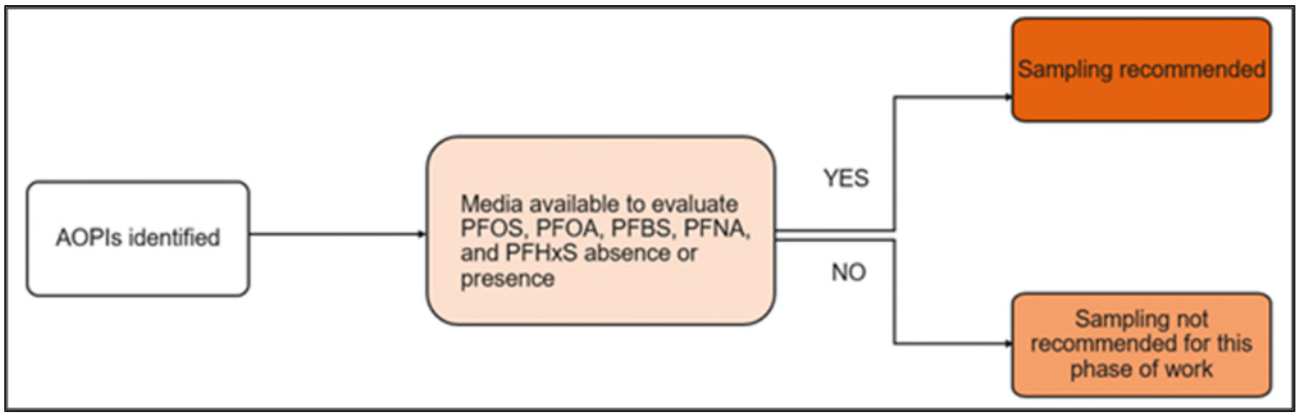

Figure 6-1: AOPI Sampling Decision Tree

The sampling design for SI sampling activities at ALC is detailed in Worksheet #17 of the QAPP Addendum (Arcadis 2021). Briefly, soil and groundwater samples were collected from areas at the Building 500 AOPI, of known or suspected PFAS-containing materials use, storage, and/or disposal. Groundwater was sampled to identify PFOS, PFOA, PFBS, PFHxS, and PFNA presence, type of the 18 selected constituents as listed in Worksheet #15 of the QAPP Addendum and concentrations (Arcadis 2021). Soil was sampled to identify PFOS, PFOA, PFBS, PFHxS, and PFNA presence, type of the 18 selected constituents as listed in Worksheet #15 of the QAPP Addendum, and concentrations (Arcadis 2021). The one soil sample collected at Building 500 was also analyzed for total organic carbon (TOC), pH, and grain size. These data are collected as they may be useful in future fate and transport studies. These targeted sampling areas are believed to have the potential for the greatest PFAS concentrations closest to known or suspected use, storage, and/or disposal of PFAS-containing materials.

During the initial SI sampling event, planned grab groundwater samples were not collected at two of the three proposed locations at the Building 500 AOPI because the direct push technology (DPT) drilling equipment hit refusal before reaching groundwater. In the lone groundwater sample collected, PFOS and PFOA were detected at concentrations narrowly below their respective OSD risk screening levels (which was 40 ng/L at the time of the sampling event). These near exceedances, coupled with the inability to collect data from more than one groundwater sampling location, led to the addition of a new groundwater sample to be collected from an existing monitoring well. A second mobilization was conducted to collect a groundwater sample from an existing monitoring well located south and hydraulically downgradient of the Building 500 AOPI, A-04, to evaluate PFAS presence or absence in groundwater associated with the Building 500 AOPI. The sampling depths at existing monitoring well was at approximately the center of the saturated screened interval. **Table 6-1** includes the monitoring well construction details for the wells sampled during the SI (if available).

6.3 Sampling Methods and Procedures

Environmental data were collected and analyzed in accordance with the PQAPP (Arcadis 2019), the SOPs and TGIs included as Appendix A to the PQAPP, the QA/QC requirements identified in Worksheet #20 of the PQAPP, the approved scope and sampling methods outlined in the site-specific QAPP

Addendum (Arcadis 2021), and the safety procedures specified in the Accident Prevention Plan (Arcadis 2018) and SSHP (Arcadis 2021). The sampling methods described in the SOPs and TGIs establish equipment requirements, procedures for preparing equipment and containers before sampling, sampling procedures under various conditions, and procedures for storing samples to ensure that sample contamination does not occur during collection, and transport. In general, sampling techniques used in the SI were consistent with conventional sampling techniques used in the environmental industry, but special considerations were made regarding PFAS-containing materials and equipment and cross-contamination potential.

The sampling methods employed during the SI are detailed in the PQAPP (Arcadis 2019) and QAPP Addendum (Arcadis 2021). The subsections below provide a summary of the field methods and procedures utilized to complete the SI scope of work. Field notes and field forms (i.e., soil boring logs, groundwater purging logs, equipment calibration forms, tailgate health and safety forms, and sample collection logs) documenting the SI sampling activities are included in **Appendices I** and **J**, respectively.

6.3.1 Field Methods

Grab groundwater samples were collected from first-encountered groundwater via low-flow sampling procedures from one DPT soil boring at Building 500 through a decontaminated stainless-steel screen point sampler in boreholes using PFAS-free equipment (i.e., decontaminated portable bladder pumps and disposable high-density polyethylene [HDPE] bladders/tubing). One groundwater sample was collected using low-flow purging methods from approximately the center of the saturated screened interval at an existing monitoring well, A-04.

Soil samples were collected via a decontaminated stainless-steel hand auger from the top 2 feet of soil; each 0 to 2 feet interval was homogenized on PFAS-free HDPE plastic sheeting before bottling for analysis.

Decontamination procedures for non-dedicated equipment used during sampling are described in **Section 6.3.4.**

6.3.2 Quality Assurance/Quality Control

Worksheets #20 of the PQAPP and QAPP Addendum provide QA/QC requirements for field duplicates, matrix spike/matrix spike duplicates, equipment blanks (EBs), source blanks for water used in the initial decontamination step for drill tooling, and field blanks for laboratory-supplied water used in the final decontamination step.

QA/QC samples were collected at the frequencies specified in the QAPP Addendum (Arcadis 2021), typically at a rate of 1 per 20 parent samples. Field duplicates and matrix spike/matrix spike duplicate samples were collected for media sampled for PFOS, PFOA, PFBS, PFHxS, and PFNA, and TOC only. EBs were collected for media sampled for PFOS, PFOA, PFBS, PFHxS, and PFNA, at a frequency of one per piece of relevant equipment for each sampling event, as specified in the QAPP Addendum (Arcadis 2021). The decontaminated reusable equipment from which EBs were collected include HDPE tubing, drill casing, hand augers, and water-level meters as applicable to the sampled media. Source blanks were collected from the water used to pressure-wash drill tooling. Analytical results for blank samples are discussed in **Section 7.4**.

6.3.3 Field Change Reports

No instances of major scope modifications (i.e., those that may have had a significant impact on the project scope and/or data usability/quality, or required stop-work, and warranted discussion with USACE) were encountered during the ALC SI work.

In some cases, clarifications to the established scope of work were needed but do not necessarily constitute a non-conformance from the sampling plans described in the QAPP Addendum. Minor modifications from and clarifications for the procedures and scope of work detailed in the QAPP Addendum and PQAPP and that did not affect DQOs are documented in Field Change Report (FCR) included as **Appendix K** and are summarized below:

FCR-ACL-01: During the SI sampling event, planned grab groundwater samples were not collected at two of the three proposed locations at the Building 500 AOPI because the DPT equipment hit refusal at approximately 17, 9.5 and 10 feet below ground surface (bgs) at ALC-B500-1-GW, ALC-B500-2-GW, and ALC-B500-3-GW, respectively. One groundwater sample was collected from boring location ALC-B500-1-GW, but groundwater was not observed in the other two borings prior to DPT refusal. An additional groundwater sample collected from an existing monitoring well, A-04 was added to the scope of work to evaluate PFOS, PFOA, PFBS, PFHxS, and PFNA presence or absence in groundwater associated with the Building 500 AOPI.

6.3.4 Decontamination

Non-dedicated reusable sampling equipment (e.g., stainless-steel trowels, hand augers, drill cutting shoes and casing, screen-point samplers, water-level meters) that came into direct contact with sampling media was decontaminated before first use, between sampling locations/intervals, and before demobilization in accordance with P-09, TGI - Groundwater and Soil Sampling Equipment Decontamination (Arcadis 2019, Appendix A).

6.3.5 Investigation-Derived Waste

IDW, including soil cuttings, groundwater, decontamination fluids, and disposable equipment were collected and placed in Department of Transportation-approved 55-gallon drums, labeled as non-hazardous, segregated by medium: waters, soil, and equipment, and transported to a staging area pending analysis. Equipment IDW includes personal protective equipment and other disposable materials (e.g., gloves, plastic sheeting, Lexan tubes, and HDPE tubing) that may come in contact with sampling media. Analytical results for IDW samples collected during the SI are discussed in **Section 7.2**. The signed non-hazardous IDW waste manifest documentation is provided in **Appendix L**.

6.4 Data Analysis

The subsections below summarize the laboratory analytical methods and the methodology used to evaluate data collected during the SI through data verification and usability assessments (as completed by a project chemist, independent of the project team).

6.4.1 Laboratory Analytical Methods

Analytical samples collected during the SI were submitted to Eurofins Lancaster Laboratories Environmental an ELAP-accredited laboratory for PFAS analysis, including PFOS, PFOA, PFBS, PFHxS, and PFNA. Laboratory analyses associated with the SI were completed in accordance with Worksheets #12.1 through #12.5 in the PQAPP (Arcadis 2019). Eighteen PFAS-related compounds, including PFOS, PFOA, PFBS, PFHxS, and PFNA, were analyzed in groundwater and soil samples by liquid chromatography with tandem mass spectrometry, an analytical method that is ELAP-accredited and compliant with QSM 5.3 (DoD and Department of Energy 2019), Table B-15.

Additionally, the following general chemistry and physical characteristic analyses were completed for select soil samples in accordance with Worksheet #18 of the QAPP Addendum (Arcadis 2021) by the analytical method noted:

- TOC by Solid Waste Test Method 846 9060A
- Grain size analysis by American Society for Testing and Materials D422-63
- pH by Solid Waste Test Method 846 9045D.

These data are collected as they may be useful in future fate and transport studies.

The laboratory limit of detection (LOD) is defined as “the lowest concentration for reliable reporting of a non-detect of a specific analyte in a specific matrix with a specific method at 99 percent confidence” (DoD 2017). The lowest concentration of a substance that produces a quantitative result within specified limits of precision and bias is known as the LOQ (DoD 2017). Concentrations detected between the LOD and LOQ, therefore, are considered estimates and are qualified as such on laboratory analytical reports. Instrument-specific detection limits (e.g., the smallest analyte concentration that can be demonstrated to be different from zero or a blank concentration with 99 percent confidence; DoD 2017), as provided for each analyte by the laboratory, are reported along with the LODs and LOQs in the laboratory analytical reports included in the Data Usability Summary Report (DUSR) (**Appendix M**).

6.4.2 Data Validation

All analytical data generated during the SI, except grain size and data generated from IDW profiling, were verified and validated in accordance with the data verification procedures described in Worksheets #34 through #36 of the PQAPP (Arcadis 2019). Each laboratory data package/sample delivery group underwent Stage 3 data validation in accordance with DoD QSM 5.3 (DoD and Department of Energy 2019). Additionally, 10% of the data underwent Stage 4 data validation. Copies of the data validation reports for each sample delivery group are included as attachments to the DUSR in **Appendix M**. The Level IV analytical reports are included within **Appendix M** in the final electronic deliverable only.

6.4.3 Data Usability Assessment and Summary

A data usability assessment was completed for all analytical data associated with SI sampling at ALC. Documentation generated during the data usability assessments, which were compiled into a DUSR (**Appendix M**), was prepared in accordance with the USACE Engineer Manual 200-1-10 (USACE 2005), the Final DoD General Data Validation Guidelines (DoD 2019) and the Final DoD Data Validation

Guidelines Module 3: Data Validation Procedure for Per-and Polyfluoroalkyl Substances Analysis by QSM Table B-15 (DoD 2020), that reviewed precision, accuracy, completeness, representativeness, comparability, and sensitivity. A statement of overall data usability is included in the DUSR.

Based on the final data usability assessment, the environmental data collected at ALC during the SI were found to be acceptable and usable for this SI evaluation with the qualifications documented in the DUSR and its associated data validation reports (**Appendix M**), and as indicated in the full analytical tables (**Appendix N**) provided for the SI results. These data are of sufficient quality to meet the objectives and requirements of the PQAPP (Arcadis 2019) and ALC QAPP Addendum (Arcadis 2021). Data qualifiers applied to laboratory analytical results for samples collected during the SI at ALC are provided in the data tables, data validation reports, and the Data Usability Summary Table located at the end of DUSR. Qualifiers for data shown on figures are defined in the notes of figures.

6.5 Office of the Secretary of Defense Risk Screening Levels

The OSD risk screening levels for PFOS, PFOA, PFBS, PFHxS, PFNA, and HFPO-DA in groundwater (tap water) and soil were calculated using the USEPA's RSL calculator for residential and industrial/commercial worker receptor scenarios and current toxicity values. These risk screening levels are shown in **Table 6-2**.

Table 6-2 OSD Risk Screening Levels Calculated for PFOS, PFOA, PFBS, PFHxS, PFNA, and HFPO-DA in Tap Water and Soil Using USEPA's Regional Screening Level Calculator

Chemical	Residential Scenario Risk Screening Levels Calculated Using USEPA RSL Calculator		Industrial/Commercial Scenario Risk Screening Levels Calculated Using USEPA RSL Calculator
	Tap Water (ng/L or ppt) [1]	Soil (mg/kg or ppm) [1,2]	Soil (mg/kg or ppm) [1,2]
PFOS	4	0.013	0.16
PFOA	6	0.019	0.25
PFBS	601	1.9	25
PFHxS	39	0.13	1.6
PFNA	6	0.019	0.25
HFPO-DA[3]	6	0.023	0.35

Notes:

1. Risk screening levels for tap water and soil provided by the OSD. 2022. Memorandum: Investigating Per- and Polyfluoroalkyl Substances within the Department of Defense Cleanup Program. July 06 (**Appendix A**).
2. All soil data will be screened against both the Residential Scenario and Industrial/Commercial risk screening levels (if collected from less than 2 feet bgs), regardless of the current and projected land use of the AOPI.
3. HFPO-DA was not in the suite of PFAS compounds analyzed during the SI; therefore, there are no HFPO-DA SI analytical results to screen against the 2022 OSD risk screening levels.

mg/kg = milligram per kilogram

ng/L = nanograms per liter
ppm = parts per million
ppt = parts per trillion

The OSD residential tap water risk screening levels will be used to compare all groundwater data for this Army PFAS PA/SI. While the current and most likely future land uses of the AOPIs at ALC are industrial/commercial, both residential and industrial/commercial soil risk screening levels for PFOS, PFOA, PFBS, PFHxS, and PFNA will be used to evaluate detected soil concentrations. The data from the SI sampling event are compared to the OSD risk screening levels in **Section 7**. If concentrations of PFOS, PFOA, PFBS, PFHxS, or PFNA are detected greater than the applicable OSD risk screening levels, further study in a remedial investigation is recommended in **Section 8**.

7 SUMMARY AND DISCUSSION OF SI RESULTS

This section summarizes the analytical results obtained from samples collected during the SI at ALC (field duplicate results are provided in the associated tables). Sampled media and QA/QC samples were analyzed for the constituents prescribed per Worksheet #18 of the QAPP Addendum (Arcadis 2021). The sample results discussion below focuses on the PFOS, PFOA, PFBS, PFHxS, and PFNA analytical results because they have OSD risk screening levels. The Army will make subsequent investigation decisions based on these constituents' concentrations relative to the OSD risk screening levels.

Tables 7-1 through **7-2** provide a summary of the groundwater and soil analytical results for PFOS, PFOA, PFBS, PFHxS, and PFNA. **Table 7-3** summarizes AOPIs and whether their SI results exceed the OSD risk screening levels. **Appendix N** includes the full suite of analytical results for these media, as well as for the QA/QC samples. **Figure 7-1** shows the PFOS, PFOA, PFBS, PFHxS, and PFNA analytical results in groundwater and soil for the AOPI. Non-detected results are reported as less than the LOQ. Detections of PFOS, PFOA, PFBS, PFHxS, and/or PFNA greater than the applicable OSD risk screening levels are highlighted in summary tables and on figures. Final qualifiers applied to the data by the laboratory and the project chemist (as defined in **Section 6.4.3**) are presented on the analytical tables. Groundwater data collected during the SI are reported in ng/L, or ppt, and soil data are reported in mg/kg, or ppm.

Field parameters measured for groundwater during low-flow purging and sample are provided on the field forms in **Appendix J**. Soil descriptions are provided on the field forms in **Appendix J**. The results of the SI are grouped by AOPI and discussed for each medium as applicable. Groundwater was first encountered at a depth of approximately 10.54 feet bgs at the Building 500 AOPI. The other two locations did not encounter groundwater before hitting refusal at 9.5 and 10 feet bgs, respectively.

Table 7-3 AOPIs and OSD Risk Screening Level Exceedances

AOPI Name	OSD Exceedances (Yes/No)
Building 500	Yes

7.1 Building 500

The subsections below summarize the groundwater and soil PFOS, PFOA, PFBS, PFHxS, and PFNA analytical results associated with Building 500 shown on **Figure 7-1** and **Tables 7-1** and **7-2**.

7.1.1 Groundwater

One grab groundwater sample was collected from one boring via DPT at first-encountered groundwater at Building 500 AOPI (ALC-B500-1-GW [duplicate sample collected at ALC-B500-1-GW]; **Figure 7-1**). One groundwater sample was collected from one existing monitoring well at the Building 500 AOPI (ALC-A4-1-GW; **Figure 7-1**). A summary of PFOS, PFOA, PFBS, PFHxS, and PFNA groundwater analytical results is provided in **Table 7-1**.

PFOS was detected at a concentration greater than the OSD risk screening level of 4 ng/L in the groundwater samples: ALC-B500-1-GW-121421 (32 J ng/L) and at a concentration less than the OSD risk screening level of 4 ng/L in the groundwater sample: ALC-A4-1-GW-041122 (3.8 ng/L). The J qualifier indicates that the analyte was positively identified; however, the associated numerical value is an estimated concentration only.

PFOA was detected at a concentration greater than the OSD risk screening level of 6 ng/L in the groundwater samples: ALC-B500-1-GW-121421 (29 J ng/L) and at a concentration less than the OSD risk screening level of 6 ng/L in the groundwater sample: ALC-A4-1-GW-041122 (1.4 J ng/L).

PFBS was detected at a concentration less than the OSD risk screening level of 601 ng/L in the groundwater samples: ALC-B500-1-GW-121421 (2.6 J ng/L) and ALC-A4-1-GW-041122 (1.3 J ng/L).

PFHxS was detected at a concentration less than the OSD risk screening level of 39 ng/L in the groundwater samples: ALC-B500-1-GW-121421 (35 J ng/L) and ALC-A4-1-GW-041122 (3.2 ng/L).

PFNA was detected at a concentration greater than the OSD risk screening level of 6 ng/L in the groundwater sample: ALC-B500-1-GW-121421 (10 J ng/L). PFNA was not detected in the groundwater sample ALC-A4-1-GW-041122.

7.1.2 Soil

Soil samples were collected from four locations at Building 500 AOPI (ALC-B500-1-SO [duplicate sample collected at ALC-B500-1-SO], ALC-B500-2-SO, ALC-B500-3-SO, ALC-B500-4-SO; **Figure 7-1**). A summary of PFOS, PFOA, PFBS, PFHxS, and PFNA soil analytical results is provided in **Table 7-2**.

PFOS was detected at a concentration less than the residential OSD risk screening level of 0.013 mg/kg in soil sample ALC-B500-1-SO-(0.5-2.0)-121421 (0.0011 J mg/kg).

PFOA was detected at a concentration less than the residential OSD risk screening level of 0.019 mg/kg in soil sample ALC-B500-1-SO-(0.5-2.0)-121421 (0.00093 J mg/kg).

PFBS was not detected in any of the soil samples collected.

PFHxS was not detected in any of the soil samples collected.

PFNA was detected at a concentration less than the OSD risk screening level of 0.019 mg/kg in soil sample ALC-B500-1-SO-(0.5-2.0)-121421 (0.001 J mg/kg).

PFOS, PFOA, PFBS, PFHxS, and PFNA were not detected in soil samples: ALC-B500-2-SO, ALC-B500-3-SO, and ALC-B500-4-SO.

7.2 Investigation Derived Waste

IDW consisted of soil and groundwater and was stored in Department of Transportation approved 55-gallon drums. Non-hazardous labels were used for the storage of the IDW. A total of two 55-gallon drums, one for groundwater and one for soil were filled and staged outside of the Building 500 area prior to waste profiling and disposal. Groundwater and soil samples collected as part of the investigation were used as representative profiling data for PFAS IDW. The PFOS, PFOA, PFBS, PFHxS, and PFNA concentrations observed exceeded the OSD risk screening levels. A composite sample of the purge and

decontamination wastewater, as well as a composite sample of the excavated soil were analyzed for trichloroethene. The IDW water was collected from the installation by US Ecology, Inc. on 30 June 2022 and disposed at an off-post Subtitle C landfill located in Belleview, Michigan that accepts PFAS-containing waste, as agreed upon by the installation. Full analytical results for IDW samples collected are included in **Appendix N**.

7.3 TOC, pH, and Grain Size

In addition to sampling soil for PFOS, PFOA, PFBS, PFHxS, and PFNA, one soil sample per AOPI was analyzed for TOC, pH, moisture content, and grain size data as they may be useful in future fate and transport studies. The TOC in the soil sample was 12,700 J- mg/kg. The TOC at this installation was within the range of values typically observed in topsoil (5,000 to 30,000 mg/kg). The combined percentage of fines (i.e., silt and clay) in soils at ALC was an average of 24.2%. In general, PFAS constituents tend to be more mobile in soils with less than 20% fines (silt and clay) and lower TOC. The percent moisture of the soil, average of 17.06%, was typical for clay (0 to 20%). The pH of the soil was neutral (approximately 7 standard units). Based on these geochemical and physical soil characteristics observed underlying the installation during the SI, PFAS constituents are expected to be relatively less mobile at ALC than in soils with lower percentages of fines and TOC.

7.4 Blank Samples

PFOS, PFOA, PFBS, PFHxS, and PFNA were not detected in any of the blank samples collected during the SI work. The full analytical results for blank samples collected during the SI are included in **Appendix N**.

7.5 Conceptual Site Model

The preliminary CSM presented in the QAPP Addendum (Arcadis 2021) was re-evaluated and updated, if necessary, based on the SI sampling results. The CSM presented on **Figure 7-2** and in this section therefore represents the current understanding of the potential for human exposure.

Many of the PFAS constituents found in AFFF are surfactants (which do not volatilize) and are found in a charged or ionic state at environmentally-relevant pH (i.e., pH 5 to 9 standard units). The PFOS, PFOA, PFBS, PFHxS, and PFNA are each negatively charged at environmentally-relevant pH. The media potentially affected by PFOS, PFOA, PFBS, PFHxS, and PFNA releases at Army installations are soil, groundwater, surface water, and sediment. Once released to the environment, a primary factor that inhibits the movement of PFAS constituents is the presence of organic matter and organic co-constituents in soils and sediments. Generally, PFAS constituents are mobile in the potentially affected media, and they are not known to be fully broken down by natural processes.

Based on the use, storage, and/or disposal of PFAS-containing materials at the AOPI, affected media are likely to consist of soil and groundwater and could include surface water and sediment. Release and transport mechanisms include dissolution/desorption from soil to groundwater, transport via sediment carried in and dissolution to stormwater and surface water, discharge from shallow groundwater to surface water, and adsorption/desorption between surface water and sediment. Generic categories of potential human receptors and their associated exposure scenarios that are typically evaluated in a

CERCLA human health risk assessment were considered and include on-installation site workers (e.g., industrial/commercial workers, utility workers, or future construction workers who could be exposed to chemicals in soil at an AOPI or to chemicals in tap water in an industrial/commercial building), on-installation residents (e.g., adults and children who could be exposed to chemicals in tap water in a residence), and on-installation recreational users (e.g., hikers or hunters who could be exposed to chemicals in waterways at an installation). Off-installation receptor types could include drinking water receptors (i.e., commercial/industrial workers or residents) and recreational users.

Human exposure pathways are shown as “complete”, “potentially complete”, or “incomplete” on the CSM figure. A complete exposure pathway consists of a constituent source and release mechanism, a transport or retention medium, an exposure point where human contact with the contaminated medium could occur, and an exposure route at the exposure point. If any of these elements is missing, the exposure pathway is incomplete. Pathways are “potentially complete” where data are insufficient to conclude the pathway is either “complete” or “incomplete”. Additionally, the CSM does not include ecological receptors and exposure pathways. The potential for ecological exposures to PFOS, PFOA, PFBS, PFHxS, and PFNA may be evaluated at a future date if those pathways warrant further consideration.

Figure 7-2 shows the CSM for the Building 500 AOPI, where PFAS-containing materials were potentially stored for extended periods of time in the oil storage area. Releases of PFAS-containing materials historically occurred outside of the main bay of the building due to potential leakage from the hoses outside of the station, as well as on the grass to the west of the building during nozzle testing activities.

The following summarizes the exposure pathways shown in **Figure 7-2**:

- There are no permanent residents at ALC, and on-post recreational activities are unlikely. Therefore, all exposure pathways for on-installation residents and recreational users are incomplete.

- PFOS, PFOA, and PFNA were detected in soil at the Building 500 AOPI. Site workers (i.e., installation personnel) could contact constituents in soil via incidental ingestion, dermal contact, and inhalation of dust. Therefore, the soil exposure pathway for on-installation site workers is complete.

- Building 500 AOPI is wholly located within the installation boundary; therefore, the soil exposure pathway for off-installation receptors is incomplete.

- PFOS, PFOA, PFBS, PFHxS, and PFNA were detected in groundwater at the Building 500 AOPI. ALC is supplied drinking water by a public water utility. There are no drinking water supply wells at ALC. However, the groundwater exposure pathway (via drinking water ingestion and dermal contact) for on-installation site workers is potentially complete to account for potential future use of the on-post groundwater downgradient of the AOPI.

- Groundwater originating at this AOPI flows off-post through the installation’s southern boundary. In the absence of PFAS land use controls preventing potable use of the groundwater in this area, the groundwater exposure pathway for off-installation drinking water receptors is potentially complete.

- A drainage system collects stormwater runoff and shallow groundwater in the vicinity of the Building 500 complex. This underdrain system also connects to storm sewers located around the complex. Water captured by the underdrain and storm sewer system is treated by an oil-water separator and discharged to a small, off-post stream located 300 feet south of Building 500, which eventually flows through various creeks

and tributaries into the Anacostia River area. On-installation site workers are not likely to contact surface water and sediment of these waterbodies; therefore, these exposure pathways are incomplete.

- Surface water bodies flow off-post through the installation's southeastern boundary. Recreational users off-post could contact constituents in surface water and sediment through incidental ingestion and dermal contact. Therefore, the surface water and sediment exposure pathways for off-installation recreational users are potentially complete.

Following the SI sampling, human exposure pathways for the one AOPI were considered to be complete or potentially complete. Although the CSM indicates complete or potentially complete exposure pathways may exist, the recommendation for remedial investigation is based on the comparison of analytical results for PFOS, PFOA, PFBS, PFHxS, and PFNA to the OSD risk screening levels (**Table 6-2**).

8 CONCLUSIONS AND RECOMMENDATIONS

The PFAS PA/SI included two distinct efforts. The PA identified the AOPI at ALC based on the use, storage, and/or disposal of PFAS-containing materials, in accordance with the 2018 Army Guidance for Addressing Releases of Per-and Polyfluoroalkyl Substances (Army 2018). The SI included multi-media sampling at AOPIs to determine whether or not a release of PFOS, PFOA, PFBS, PFHxS, and PFNA to the environment occurred.

OSD provided residential risk screening levels based on the USEPA oral reference dose for PFOS, PFOA, PFBS, PFHxS, and PFNA in soil and groundwater (tap water) and industrial/commercial risk screening levels for PFOS, PFOA, PFBS, PFHxS, and PFNA in soil (**Appendix A**). A combination of document review, internet searches, interviews with installation personnel, and an installation site visit were used to identify specific areas of suspected PFOS, PFOA, PFBS, PFHxS, and PFNA use, storage, and/or disposal at ALC. Following the evaluation, one AOPI was identified.

The AOPI was sampled during the SI at ALC to identify presence or absence of PFOS, PFOA, PFBS, PFHxS, and PFNA at each AOPI. The SI scope of work was completed in accordance with the Final PQAPP (Arcadis 2019) and the ALC QAPP Addendum (Arcadis 2021).

The one AOPI had detections of PFOS, PFOA, and PFNA in groundwater and soil, with concentrations that exceeded the OSD risk screening levels in groundwater only.

The maximum concentrations of PFOS, PFOA, PFBS, PFHxS, and PFNA detected in soil and groundwater at ALC are summarized below by media:

Groundwater

PFOS was detected at 32 J ng/L, above the OSD risk screening level for tap water (4 ng/L), in sample ALC-B500-1-GW-121421 at the Building 500 AOPI

PFOA was detected at 29 J ng/L, above the OSD risk screening level for tap water (6 ng/L), in sample ALC-B500-1-GW-121421 at the Building 500 AOPI

PFBS was detected at 2.6 J ng/L, below the OSD risk screening level for tap water (601 ng/L), in sample ALC-B500-1-GW-121421 at the Building 500 AOPI

PFHxS was detected at 35 J ng/L, below the OSD risk screening level for tap water (39 ng/L), in sample ALC-B500-1-GW-121421 at the Building 500 AOPI

PFNA was detected at 10 J ng/L, above the OSD risk screening level for tap water (6 ng/L), in sample ALC-B500-1-GW-121421 at the Building 500 AOPI

Soil

PFOS was detected at 0.0011 J mg/kg, below the OSD risk screening level for soil (0.013 mg/kg), in sample ALC-B500-1-SO-(0.5-2.0)-121421 at the Building 500 AOPI

PFOA was detected at 0.00093 J mg/kg, below the OSD risk screening level for soil (0.019 mg/kg), in sample ALC-B500-1-SO-(0.5-2.0)-121421 at the Building 500 AOPI

PFBS was not detected in any of the soil samples collected

PFHxS was not detected in any of the soil samples collected

PFNA was detected at 0.001 J mg/kg, below the OSD risk screening level for soil (0.019 mg/kg), in sample ALC-B500-1-SO-(0.5-2.0)-121421 at the Building 500 AOPI

Following the SI sampling, human exposure pathways for the one AOPI were considered to be complete or potentially complete. The soil exposure pathway for on-installation site workers is complete. Although there are no drinking water supply wells at ALC, the groundwater exposure pathway (via drinking water ingestion and dermal contact) for on-installation site workers is potentially complete to account for potential future use of the on-post groundwater downgradient of the AOPI. The groundwater exposure pathway for off-installation drinking water receptors is also potentially complete. Finally, the surface water and sediment exposure pathways (via incidental ingestion and dermal contact) are potentially complete for off-installation recreational users who may be exposed to constituents in off-post waterbodies.

Although the CSMs indicate complete and potentially complete exposure pathways may exist, the recommendation for future study in a remedial investigation or no action at this time is based on the comparison of the SI analytical results for PFOS, PFOA, PFBS, PFHxS, and PFNA to the OSD risk screening levels (**Table 6-2**). **Table 8-1** below summarizes the AOPIs identified at ALC, PFOS, PFOA, PFBS, PFHxS, and PFNA sampling and recommendations for each AOPI; further investigation is warranted at ALC. In accordance with CERCLA, site-specific risk will be assessed during a future phase to evaluate whether remedial actions are required.

Table 8-1. Summary of AOPIs Identified during the PA, PFOS, PFOA, PFBS, PFHxS, and PFNA Sampling at Adelphi Laboratory Center, and Recommendations

AOPI Name	PFOS, PFOA, PFBS, PFHxS, and/or PFNA detected greater than OSD Risk Screening Levels? (Yes/No)		Recommendation
	GW	SO	
Building 500	Yes	No	Further study in a remedial investigation

Notes:
Light gray shading – detection greater than the OSD risk screening level
GW – groundwater
SO – soil

Data collected during the PA (**Sections 3** through **5**) and SI (**Sections 6** through **8**) were sufficient to draw conclusions and recommendations summarized above. The data limitations relevant to the development of this PA/SI for PFOS, PFOA, PFBS, PFHxS, and PFNA at ALC are discussed below.

Records gathered for the use, storage and/or disposal of PFAS-containing materials were reviewed during the PA process. Documentation specific to AFFF may have been limited (e.g., each AFFF use; procurement records, documentation of AFFF used during crash responses or fire training activities) due to lack of recordkeeping requirements for the full timeline of common AFFF practices. Anecdotal accounts of AFFF use (and therefore likely PFOS, PFOA, PFBS, PFHxS, and PFNA use) were limited to available installation personnel, whose knowledge of AFFF use may have been restricted by their time spent at the

installation or previous roles held that limited their relevant knowledge of potential AFFF (or other PFAS-containing material) use.

A comprehensive well survey was not completed as part of this PA; therefore, the information reviewed regarding off-post wells is limited to what is contained in the off post well search results (**Appendix E**).

The searches for ecological receptors and off-post PFOS, PFOA, PFBS, PFHxS, and PFNA sources were not exhaustive and were limited to easily identifiable and readily available information evaluated during the relevant documents research, installation personnel interviews, and site reconnaissance.

Finally, the available PFOS, PFOA, PFBS, PFHxS, and PFNA analytical data is limited to results from on-post drinking water well sources. Available data, including PFOS, PFOA, PFBS, PFHxS, and PFNA, is listed in **Appendix N**, which were analyzed per the selected analytical method.

Results from this PA/SI indicate further study in a remedial investigation is warranted at ALC in accordance with the guidance provided by the OSD.

9 REFERENCES

Arcadis U.S., Inc. (Arcadis). 2018. Accident Prevention Plan: A-E Services, PFASs Contamination in the Cleanup/Restoration Programs at Active Army Installations – Nationwide. Prepared for USACE, Baltimore District. March.

Arcadis. 2019. Final Programmatic Uniform Federal Policy (UFP) Quality Assurance Project Plan (QAPP), USAEC PFAS PA/SI, Active Army Installations, Nationwide, USA. October.

Arcadis. 2021. Final UFP QAPP Addendum, Revision 0, USAEC PFAS PA/SI, Adelphi Laboratory Center, Maryland. September.

Army. 2018. Army Guidance for Addressing Releases of Per- and Polyfluoroalkyl Substances. September 4. Available online at: https://www.fedcenter.gov/admin/itemattachment.cfm?attachmentid=1150.

Army. 2019. U.S. Army Garrison Adelphi History. May 14. Available online at: https://www.home.army.mil/arl/index.php/about/history

Dames and Moore, Inc. 1972. Perryman Nuclear Power Plant, Units 1 and 2, Environmental Report. Baltimore Gas and Electric Company, Baltimore, Maryland.

Department of Defense (DoD). 2011. Federal Facility Contributions to Maryland's Phase II WIP. September 29.

DoD. 2017. Fact Sheet: Detection and Quantitation – What Project Managers and Data Users Need to Know. October.

DoD. 2019. Environmental Data Quality Working Group: Final General Data Validation Guidelines. November 4.

DoD. 2020. Data Validation Guidelines Module 3: Data Validation Procedure for Per- and Polyfluoroalkyl Substances Analysis by QSM Table B-15. May 1.

DoD and Department of Energy. 2019. Consolidated Quality Systems Manual for Environmental Laboratories, Version 5.3. May.

Environmental Working Group. 2021a. 'Forever chemicals' contamination at Defense Department sites threatens Chesapeake Bay fish. August. Available online at: https://www.ewg.org/news-insights/news/2021/08/forever-chemicals-contamination-defense-department-sites-threatens#:~:text=The%20groundwater%20of%20at%20least,Defense%20records%20obtained%20by%20EWG.

Environmental Working Group. 2021b. PFAS Contamination in the U.S. October. Available online at: https://www.ewg.org/interactive-maps/pfas_contamination/map/

Hazardous Waste Remedial Actions Program. Oak Ridge, Tennessee. 1995. Remedial Investigation and Feasibility Study Work Plan for Michaelsville Landfill, Aberdeen Proving Ground. Prepared for APG Directorate of Safety, Health and Environment by Martin Marietta Energy Systems, Inc. for the U.S. Department of Energy.

Interstate Technology Regulatory Council. 2017. History and Use of Per-and Polyfluoroalkyl Substances (PFAS). November. Available online at: https://pfas-1.itrcweb.org/wp-

content/uploads/2017/11/pfas_fact_sheet_history_and_use__11_13_17.pdf.

Interstate Technology Regulatory Council. 2020. Section 3.1 Firefighting Foams. Updated April 14. Available online at: https://pfas-1.itrcweb.org/3-firefighting-foams/#3_1

Means, John. 2010. Roadside Geology of Maryland, Delaware and Washington, D.C.: Mountain Press, Web. 346 p.

Naval Facilities Engineering Systems Command Atlantic (NAVFAC). 2021. Final Preliminary Assessment Report. Basewide Investigation of PFAS. November

Office of the Secretary of Defense (OSD). 2019. Memorandum: Investigating Per- and Polyfluoroalkyl Substances within the Department of Defense Cleanup Program. October.

OSD. 2021. Memorandum: Investigating Per- and Polyfluoroalkyl Substances within the Department of Defense Cleanup Program. September 15.

OSD. 2022. Memorandum: Investigating Per- and Polyfluoroalkyl Substances within the Department of Defense Cleanup Program. July 06.

Rominiecki, Amanda. 2017. Celebrating biodiversity at ALC. May 18.

Tetra Tech Inc. 2001. Basewide Ecological Risk Assessment. March.

U.S. Army Garrison Aberdeen Proving Ground. 2012. Directorate of Public Works – Environmental Division, Aberdeen Proving Ground, Maryland. Western Boundary Study Area, Remedial Investigation for Operable Units 2 and 3. December.

U.S. Army Public Health Command. 2013. Source Water Assessment Wellhead Protection Plan, Project No. S.0016014, Army Research Laboratory and Aberdeen Test Center Water Supply Wells, Aberdeen Proving Ground, Maryland. October.

USACE. 2005. Environmental Quality: Guidance for Evaluating Performance-Based Chemical Data, Engineer Manual 200-1-10, CEMP-RA/CECW-E, June 30.

USACE. 2012. Environmental Quality: Conceptual Site Models, Engineer Manual 200-1-12, CEMP-CE, December 28.

USEPA. 2016. Lifetime Health Advisories and Health Effects Support Documents for Perfluorooctanoic Acid and Perfluorooctane Sulfonate. EPA-HQ-OW-2014-0138; FRL-9946-91-OW. Federal Register/ Vol. 81. No. 101. May 25. Available online at: https://www.govinfo.gov/content/pkg/FR-2016-05-25/pdf/2016-12361.pdf.

USEPA. 2018. Statement of Basis, Office of Remediation, Land and Chemicals Division. USEPA Region III. August.

USEPA. 2021. Human Health Toxicity Values for Perfluorobutane Sulfonic Acid (CASRN 375-73-5) and Related Compound Potassium Perfluorobutane Sulfonate (CASRN 29420-49-3). EPA/600/R-20/345F. Center for Public Health and Environmental Assessment, Office of Research and Development, Washington DC. April.

USEPA. 2022. Regional Screening Levels (RSLs) – Generic Tables as of May 2022. Available online at: https://www.epa.gov/risk/regional-screening-levels-rsls-generic-tables

ACRONYMS

°F	degrees Fahrenheit
%	percent
AFFF	aqueous film-forming foam
ALC	Adelphi Laboratory Center
AOPI	area of potential interest
Arcadis	Arcadis U.S., Inc.
Army	United States Army
bgs	below ground surface
BPFTA	Blossom Point Field Test Area
CERCLA	Comprehensive Environmental Response, Compensation, and Liability Act of 1980
CSM	conceptual site model
DoD	Department of Defense
DPT	direct-push technology
DQO	data quality objective
DUSR	Data Usability Summary Report
EB	equipment blank
EDR	Environmental Data Resources, Inc.
ELAP	Environmental Laboratory Accreditation Program
EWG	Environmental Working Group
FCR	Field Change Report
GIS	geographic information system
GW	groundwater
HDL	Harry Diamond Laboratories
HDPE	high-density polyethylene
HFPO-DA	hexafluoropropylene oxide dimer acid
IDW	investigation-derived waste
IMCOM	Installation Management Command
installation	United States Army or Reserve installation
LOD	limit of detection

LOQ	limit of quantitation
mg/kg	milligrams per kilogram (parts per million)
NAVFAC	Naval Facilities Engineering Systems Command Atlantic
ng/L	nanograms per liter (parts per trillion)
NSWC	Naval Surface Warfare Center
OSD	Office of the Secretary of Defense
PA	preliminary assessment
PFAS	per- and polyfluoroalkyl substances
PFBS	perfluorobutanesulfonic acid
PFHxS	perfluorohexane sulfonic acid
PFNA	perfluorononanoic acid
PFOA	perfluorooctanoic acid
PFOS	perfluorooctane sulfonate
POC	point of contact
ppm	parts per million
ppt	parts per trillion
PQAPP	Programmatic Uniform Federal Policy-Quality Assurance Project Plan
QA	quality assurance
QAPP	Quality Assurance Project Plan
QC	quality control
QSM	Quality Systems Manual
RSL	Regional Screening Level
SI	site inspection
SO	soil
SOP	standard operating procedure
SSHP	Site Safety and Health Plan
TGI	technical guidance instruction
TOC	total organic carbon
U.S.	United States
UCMR3	third Unregulated Contaminant Monitoring Rule
USACE	United States Army Corps of Engineers

USAEC	United States Army Environmental Command
USEPA	United States Environmental Protection Agency

TABLES

Table 2-1
Historical Select PFOS, PFOA, and PFBS Analytical Results
USAEC PFAS Preliminary Assessment/Site Inspection
Adelphi Laboratory Center, Maryland

			PFOS (ng/L)		PFOA (ng/L)		PFBS (ng/L)	
		Screening Criteria[1]	4		6		601	
Location	White Oak Naval Surface Warfare Center Site Name	Sample Date	Result	Qual	Result	Qual	Result	Qual
04GW80	IRP Site 5	6/28/2017	**94.3**		**18.9**		12.4	
04GW81S	IRP Site 5	6/28/2017	1.61	J	1.43	J	5.17	U
04GW82	IRP Site 5	6/29/2017	5.34	U	2.17	J	2.49	J
05GW01	IRP Site 5	6/29/2017	**205**		**48.8**		5.43	U
FD01 (Parent: 05GW01)	IRP Site 5	6/29/2017	**199**		**51.3**		2.30	J
06GW01	IRP Site 6	7/12/2017	**5.47**	J	**11.3**	J	4.56	J
06GW02	IRP Site 6	7/12/2017	**16.5**		**20.1**		21.8	
06FD01 (Parent: 06GW02)	IRP Site 6	7/12/2017	**13.5**		**20.6**		21.7	
07GW102	IRP Site 7	6/29/2017	**433**		**73.9**		9.06	
07GW202	IRP Site 7	6/28/2017	**7.68**	J	**7.22**	J	5.60	J
07GW41	IRP Site 7	6/29/2017	**262**		**30.3**		4.16	J
46GW205	IRP Site 7	6/28/2017	**6.07**	J	**7.05**	J	6.05	J
FD01 (Parent: 46GW205)	IRP Site 7	6/28/2017	**22.6**	J	**15.2**		2.48	J
11MW204S	IRP Site 33	6/29/2017	**29.6**		**76.0**		9.66	
11MW204D	IRP Site 33	6/29/2017	**38.3**		**95.8**		9.95	
33GW01	IRP Site 33	7/12/2017	**28.1**		**90.6**		10.7	
11MW205S	Former Building 110	6/29/2017	**36.8**		**14.7**		6.18	J
11MW205D	Former Building 110	6/29/2017	**20.3**		**49.6**		11.3	
11GW101	Former Building 110	7/12/2017	**1230**		**135.0**		39.2	

Table 2-1
Historical Select PFOS, PFOA, and PFBS Analytical Results
USAEC PFAS Preliminary Assessment/Site Inspection
Adelphi Laboratory Center, Maryland

Notes:
Bolded values indicate the result exceeded the screening criteria.
PFHxS and PFNA were not analyzed during this investigation.
1. Screening criteria for groundwater sampling results follows the 2022 Office of the Secretary of Defense (OSD) risk screening levels, (OSD. 2022. Memorandum: Investigating Per- and Polyfluoroalkyl Substances within the Department of Defense Cleanup Program. July 06).

Acronyms/Abbreviations:
FD = field duplicate sample
IRP = Installation Restoration Program
ng/L = nanograms per liter (parts per trillion)
PFAS = per- and polyfluoroalkyl substances
PFBS = perfluorobutanesulfonic acid
PFHxS = perfluorohexane sulfonic acid
PFNA = perfluorononanoic acid
PFOA = perfluorooctanoic acid
PFOS = perfluorooctane sulfonate
Qual = qualifier

Qualifier	Description
J	The analyte was positively identified; however the associated numerical value is an estimated concentration only
U	Not detected at or above the detection limit

Table 6-1
Monitoring Well Construction Details
USAEC PFAS Preliminary Assessment/Site Inspection
Adelphi Laboratory Center, Maryland

Associated AOPI	Well Identification	Screened Interval (ft bgs)	Total Depth (ft bgs)
Building 500	A-01	6.4 - 16.4	16.4
	A-02	16.4 - 31.4	31.4
	A-03	16 - 31	31
	A-04	10.8 - 30.8	30.8
	C-10	5 - 25	25
	C-11	64.5 - 74.5	74.5
	C-13	5.3 - 25.3	33.3

Acronyms and Abbreviations:
AOPI = area of potential interest
bgs = below ground surface
ft = feet

Table 7-1
Groundwater PFOS, PFOA, PFBS, PFHxS, and PFNA Analytical Results
USAEC PFAS Preliminary Assessment/Site Inspection
Adelphi Laboratory Center, Maryland

					Analyte	PFOS (ng/L)		PFOA (ng/L)		PFBS (ng/L)		PFHxS (ng/L)		PFNA (ng/L)	
					OSD Tapwater Risk Screening Level	4		6		601		39		6	
Associated AOPI	Location Type	Location	Sample ID / Parent Sample ID	Sample Date	Sample Type	Result	Qual	Result	Qual	Result	Qual	Result	Qual	Result	Qual
Building 500	Monitoring Well	ALC-B500-1	ALC-B500-1-GW-121421	12/14/2021	N	**32**	J	**26**	J	**2.6**	J	**35**	J	**9.1**	J
			ALC-B500-FD-GW-121421 / ALC-B500-1-GW-121421	12/14/2021	FD	**31**	J	**29**	J	**2.6**	J	**32**	J	**10**	J
			ALC-A4-1-GW-041122	04/12/2022	N	**3.8**		**1.4**	J	**1.3**	J	**3.2**		0.91	U

Table 7-1
Groundwater PFOS, PFOA, PFBS, PFHxS, and PFNA Analytical Results
USAEC PFAS Preliminary Assessment/Site Inspection
Adelphi Laboratory Center, Maryland

Notes:
1. **Bolded** values indicate the result was detected greater than the limit of detection.
2. Gray shaded values indicate the result was detected greater than the Office of the Secretary of Defense (OSD) risk screening levels for tap water (OSD. 2022. Memorandum: Investigating Per- and Polyfluoroalkyl Substances within the Department of Defense Cleanup Program. July 06).

Acronyms/Abbreviations:
-- = not applicable
AOPI = area of potential interest
FD = field duplicate sample
GW = groundwater
ID = identification
N = primary sample
ng/L = nanograms per liter (parts per trillion)
PFAS = per- and polyfluoroalkyl substances
PFBS = perfluorobutanesulfonic acid
PFHxS = perfluorohexane sulfonic acid
PFNA = perfluorononanoic acid
PFOA = perfluorooctanoic acid
PFOS = perfluorooctane sulfonate
Qual = qualifier

Qualifier	Description
J	The analyte was positively identified; however the associated numerical value is an estimated concentration only
U	The analyte was analyzed for but the result was not detected above thelimit of quantitation (LOQ).

Table 7-2
Soil PFOS, PFOA, PFBS, PFHxS, and PFNA Analytical Results
USAEC PFAS Preliminary Assessment/Site Inspection
Adelphi Laboratory Center, Maryland

			Analyte			PFOS (mg/kg)		PFOA (mg/kg)		PFBS (mg/kg)		PFHxS (mg/kg)		PFNA (mg/kg)	
			OSD Industrial/Commercial Risk Screening Level			0.16		0.25		25		1.6		0.25	
			OSD Residential Risk Screening Levels			0.013		0.019		1.9		0.13		0.019	
Associated AOPI	Location Type	Location	Sample ID / Parent Sample ID	Sample Date	Sample Type	Result	Qual	Result	Qual	Result	Qual	Result	Qual	Result	Qual
Building 500	Soil	ALC-B500-1	ALC-B500-1-SO-(0.5-2.0)-121421	12/14/2021	N	**0.0011**	J	**0.00047**	J	0.0023	UJ	0.00068	UJ	**0.00082**	J
			ALC-B500-FD-SO-(0.5-2.0)-121421 / ALC-B500-1-SO-(0.5-2.0)-121421	12/14/2021	FD	**0.0011**	J	**0.00093**	J	0.0027	UJ	0.0008	UJ	**0.001**	J
Building 500	Soil	ALC-B500-2	ALC-B500-2-SO-(0.5-2.0)-121421	12/14/2021	N	0.00081	UJ	0.00081	UJ	0.0027	UJ	0.00081	UJ	0.00081	UJ
Building 500	Soil	ALC-B500-3	ALC-B500-3-SO-(0.5-2.0)-121421	12/14/2021	N	0.00063	UJ	0.00063	UJ	0.0021	UJ	0.00063	UJ	0.00063	UJ
Building 500	Soil	ALC-B500-4	ALC-B500-4-SO-(0.5-2.0)-121421	12/14/2021	N	0.00063	UJ	0.00063	UJ	0.0021	UJ	0.00063	UJ	0.00063	UJ

Table 7-2
Soil PFOS, PFOA, PFBS, PFHxS, and PFNA Analytical Results
USAEC PFAS Preliminary Assessment/Site Inspection
Adelphi Laboratory Center, Maryland

Notes:
1. **Bolded** values indicate the result was detected greater than the limit of detection.
2. Data are compared to the Office of the Secretary of Defense (OSD) risk screening levels for the residential and commerical/industrial scenario (OSD. 2022. Memorandum: Investigating Per- and Polyfluoroalkyl Substances within the Department of Defense Cleanup Program. July 06.). No concentrations of PFOS, PFOA, PFBS, PFHxS, or PFNA exceeded the OSD risk screening levels.

Acronyms/Abbreviations:
AOPI = area of potential interest
DPT = Direct-Push Technology
FD = field duplicate sample
ID = identification
mg/kg = milligrams per kilogram (parts per million)
N = primary sample
PFAS = per- and polyfluoroalkyl substances
PFBS = perfluorobutanesulfonic acid
PFHxS = perfluorohexane sulfonic acid
PFNA = perfluorononanoic acid
PFOA = perfluorooctanoic acid
PFOS = perfluorooctane sulfonate
Qual = qualifier

Qualifier	Description
J	The analyte was positively identified; however the associated numerical value is an estimated concentration only
U	The analyte was analyzed for but the result was not detected above thelimit of quantitation (LOQ).
UJ	The analyte was analyzed for but was not detected. The reported limit of quantitation (LOQ) is approximate and may be inaccurate or imprecise.

FIGURES

USAEC PFAS Preliminary Assessment / Site Inspection
Adelphi Laboratory Center, MD

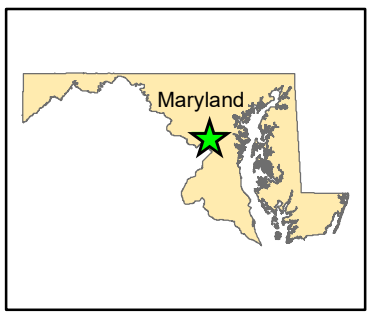

Figure 2-1
Site Location

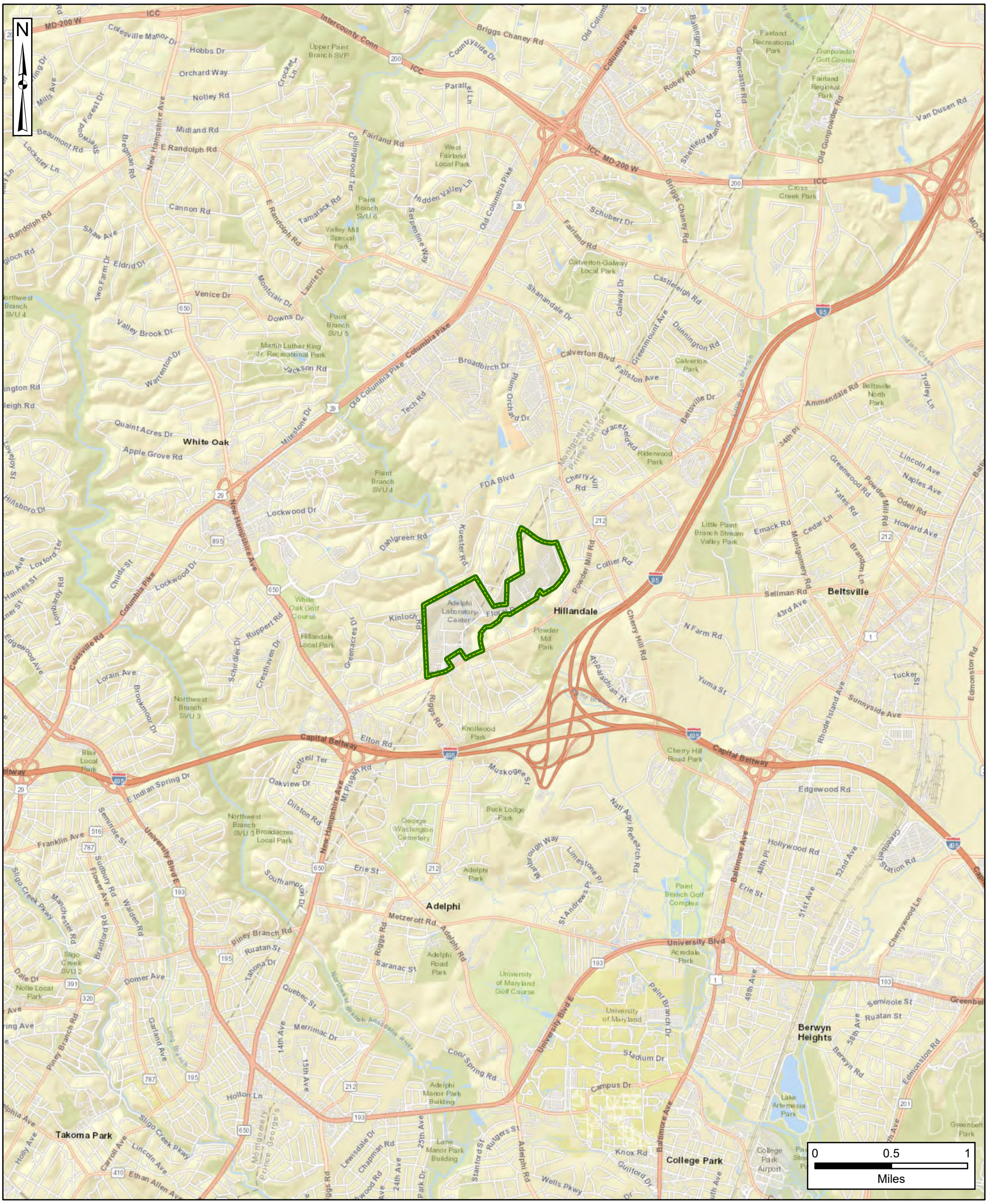

Installation Boundary

Data Sources:
ESRI ArcGIS Online, StreetMap Data

Coordinate System:
WGS 1984, UTM Zone 18N

USAEC PFAS Preliminary Assessment / Site Inspection
Adelphi Laboratory Center, MD

Figure 2-2
Site Layout



Installation Boundary

River/Stream (Perennial)

Stream (Intermittent)

Data Sources:
ESRI ArcGIS Online, Aerial Imagery

Coordinate System:
WGS 1984, UTM Zone 18N

USAEC PFAS Preliminary Assessment / Site Inspection
Adelphi Laboratory Center, MD

Figure 2-3
Topographic Map

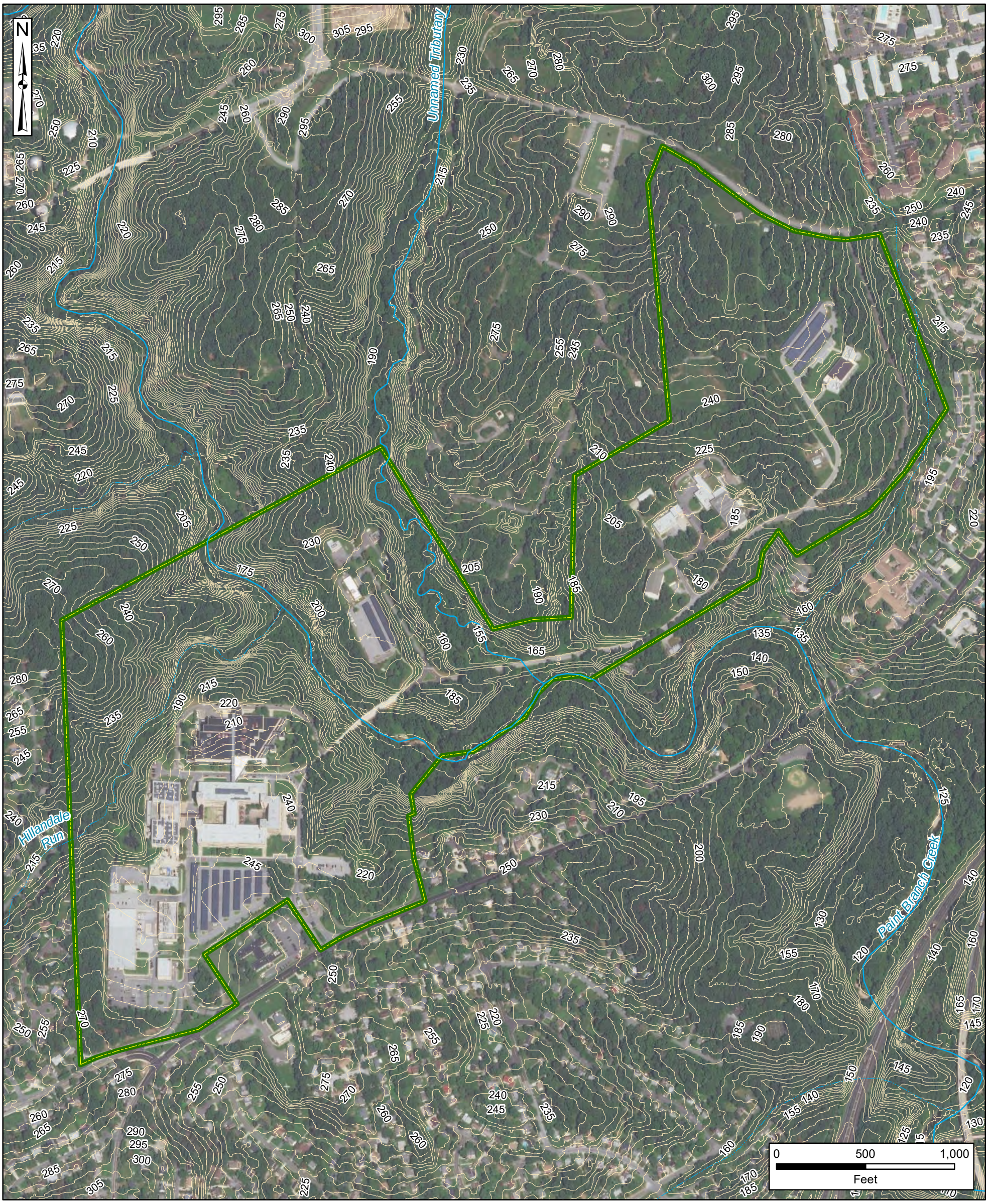

Installation Boundary

River/Stream (Perennial)

Stream (Intermittent)

Elevation Contour (5 feet)

Data Sources:
ESRI ArcGIS Online, Aerial Imagery

Coordinate System:
WGS 1984, UTM Zone 18N

USAEC PFAS Preliminary Assessment / Site Inspection
Adelphi Laboratory Center, MD

Figure 2-4
Off-Post Potable Supply Wells

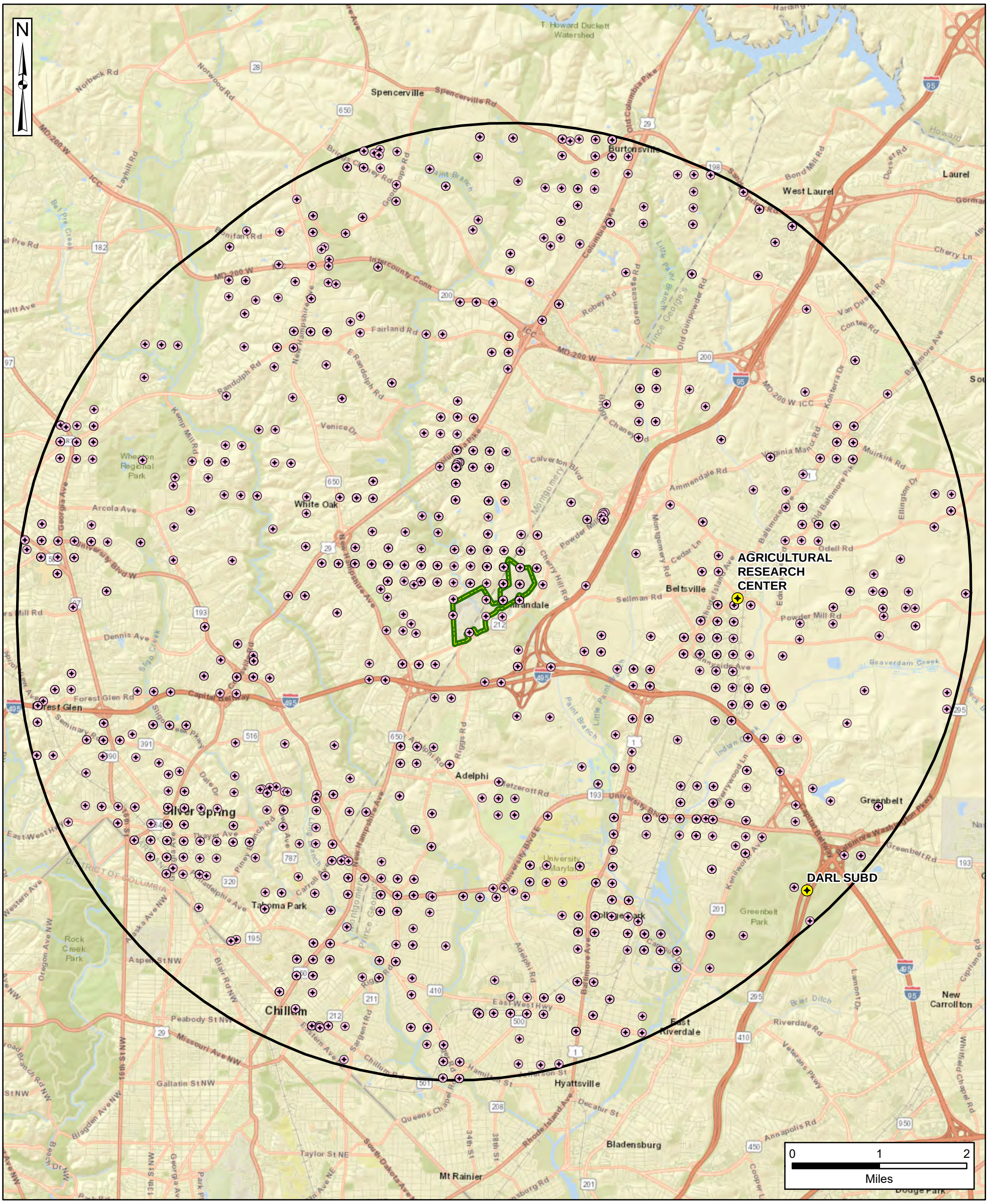

Installation Boundary

Public Water Supply System Well

Water Well (Unspecified Use)

Data Sources:
EDR, Well Data, 2020
ESRI ArcGIS Online, StreetMap Data

Coordinate System:
WGS 1984, UTM Zone 18N

USAEC PFAS Preliminary Assessment / Site Inspection
Adelphi Laboratory Center, MD

ARCADIS

Figure 2-5
Historical PFAS Sampling Results for the White Oak Naval Surface Warfare Center

11MW205S	
Date	6/29/2017
PFOS	**36.8**
PFOA	**14.7**
PFBS	6.18 J

11MW205D	
Date	6/29/2017
PFOS	**20.3**
PFOA	**49.6**
PFBS	11.3

04GW80	
Date	6/28/2017
PFOS	**94.3**
PFOA	**18.9**
PFBS	12.4

04GW81S	
Date	6/28/2017
PFOS	1.61 J
PFOA	1.43 J
PFBS	5.17 U

07GW102	
Date	6/29/2017
PFOS	**433**
PFOA	**73.9**
PFBS	9.06

07GW41	
Date	6/29/2017
PFOS	**262**
PFOA	**30.3**
PFBS	4.16 J

11MW204D	
Date	6/29/2017
PFOS	**38.3**
PFOA	**95.8**
PFBS	9.95

04GW82	
Date	6/28/2017
PFOS	5.34 U
PFOA	2.17 J
PFBS	2.49 J

07GW202	
Date	6/28/2017
PFOS	**7.68 J**
PFOA	**7.22 J**
PFBS	5.60 J

11MW204S	
Date	6/29/2017
PFOS	**29.6**
PFOA	**76.0**
PFBS	9.66

05GW01	
Date	6/29/2017
PFOS	**205 [199]**
PFOA	**48.8 [51.3]**
PFBS	5.43 U [2.30 J]

110GW01	
Date	7/12/2017
PFOS	**1230**
PFOA	**135.0**
PFBS	39.2

46GW205	
Date	6/28/2017
PFOS	**6.07 J [22.6 J]**
PFOA	**7.05 J [15.2]**
PFBS	6.05 J [2.48 J]

Site 11
OU 2
Site 49
Site 13
Site 4/46
SWMU 87
Site 9
Building 500

Notes:
1. Results are reported in nanograms per liter (ng/L).
2. Bolded values indicate exceedances of screening criteria.
3. Duplicate sample results are shown in brackets.
4. PFHxS and PFNA were not analyzed during this investigation.

Qualifiers:
J = Estimated result
U = Not detected at or above the detection limit

0 500 1,000
Feet

Installation Boundary
AOPI
Former Naval Surface Warfare Center White Oak
IRP Site
Historical PFAS Sampling Location
Approximate Location of 110GW01
River/Stream (Perennial)
Stream (Intermittent)

AOPI = area of potential interest
IRP = Installation Restoration Program
PFAS = per- and polyfluoroalkyl substances
PFBS = perfluorobutanesulfonic acid
PFOA = perfluorooctanoic acid
PFOS = perfluorooctane sulfonate
PFHxS = perfluorohexane sulfonic acid
PFNA = perfluorononanoic acid

Data Sources:
ESRI ArcGIS Online, Aerial Imagery

Coordinate System:
WGS 1984, UTM Zone 18N

USAEC PFAS Preliminary Assessment / Site Inspection
Adelphi Laboratory Center, MD

Figure 5-2
AOPI Locations

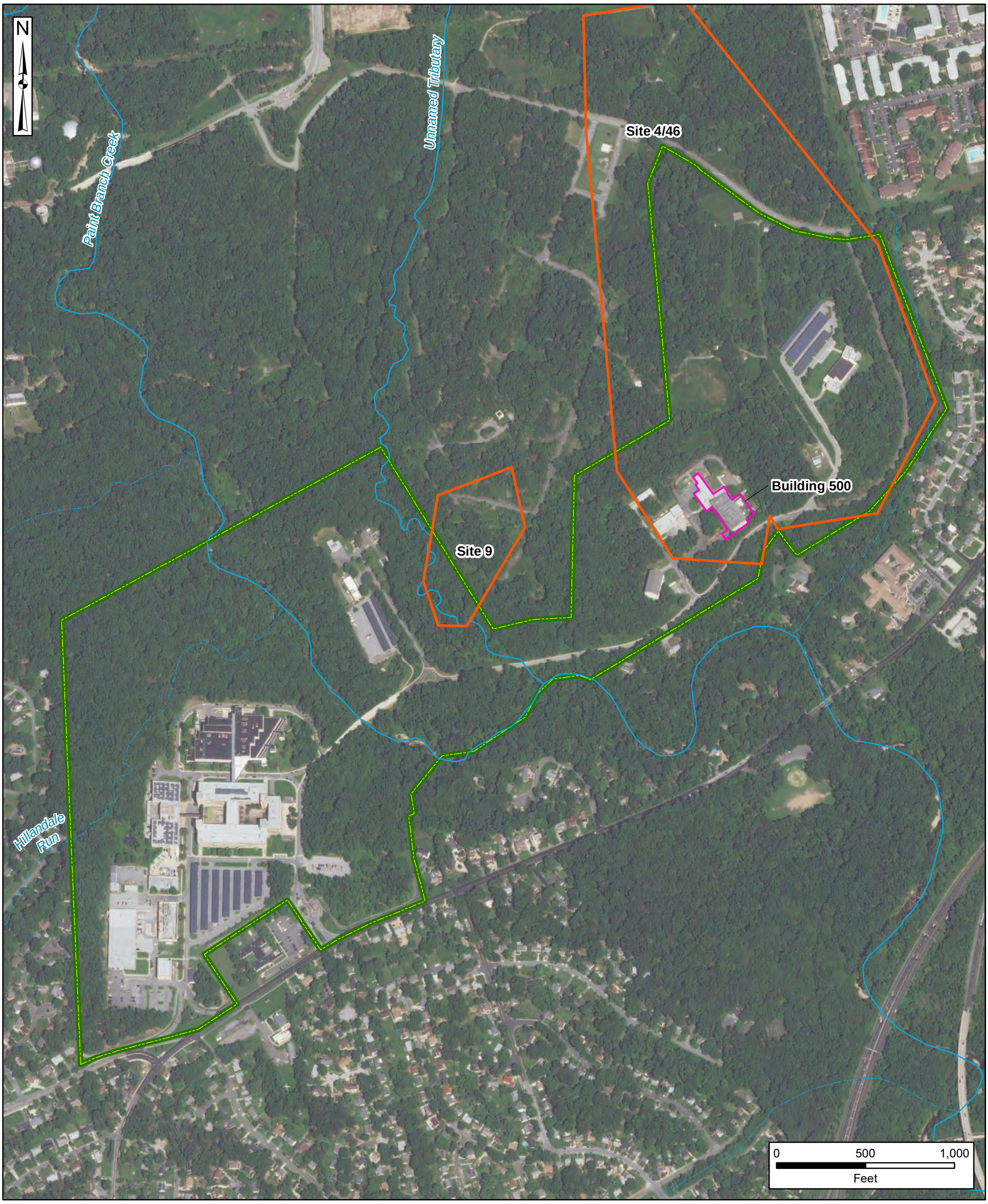

Installation Boundary
AOPI
IRP Site
River/Stream (Perennial)
Stream (Intermittent)

AOPI = area of potential interest
IRP = Installation Restoration Program

Data Sources:
ESRI ArcGIS Online, Aerial Imagery

Coordinate System:
WGS 1984, UTM Zone 18N

USAEC PFAS Preliminary Assessment / Site Inspection
Adelphi Laboratory Center, MD



Figure 5-3
Aerial Photo of Building 500

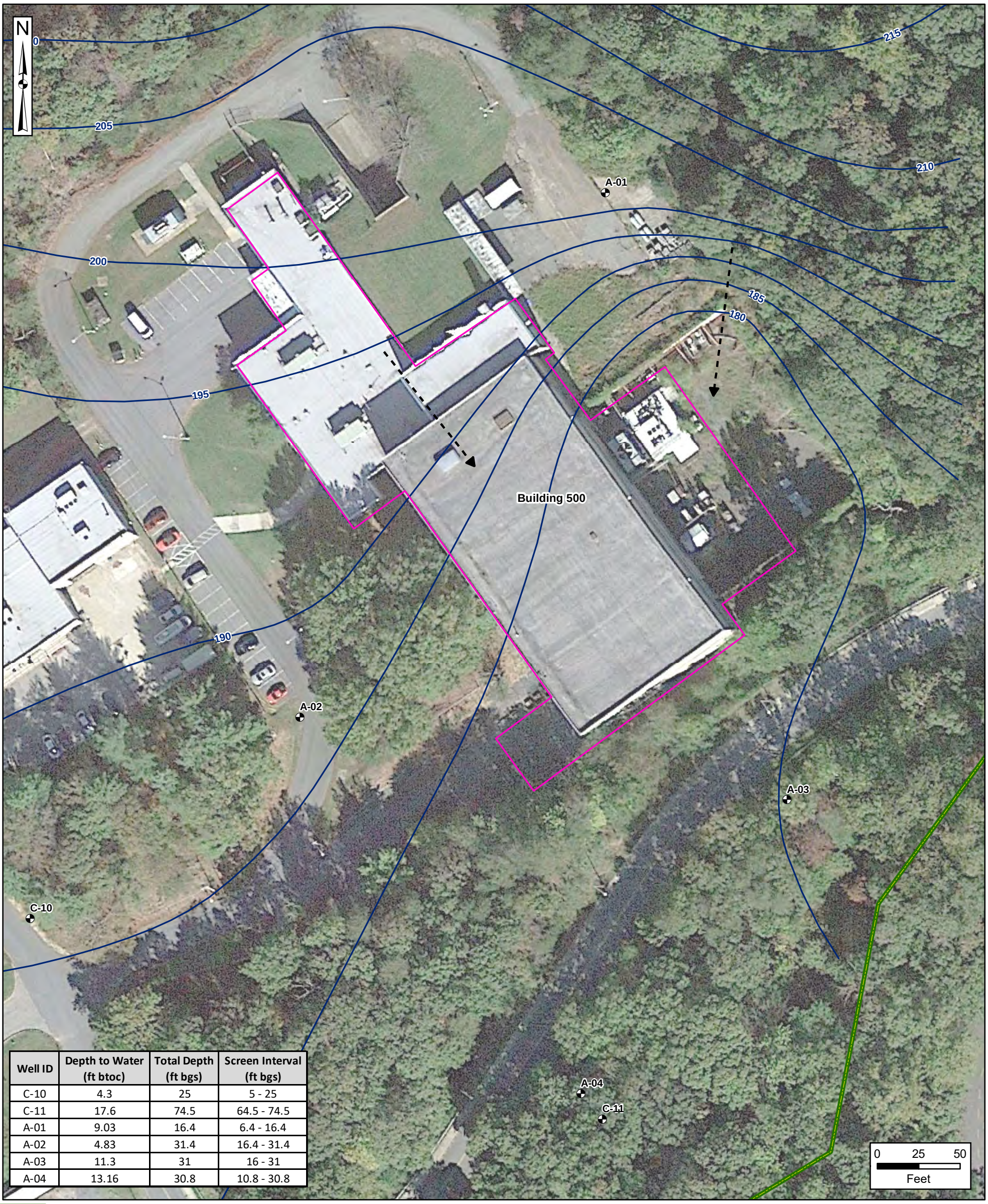

Well ID	Depth to Water (ft btoc)	Total Depth (ft bgs)	Screen Interval (ft bgs)
C-10	4.3	25	5 - 25
C-11	17.6	74.5	64.5 - 74.5
A-01	9.03	16.4	6.4 - 16.4
A-02	4.83	31.4	16.4 - 31.4
A-03	11.3	31	16 - 31
A-04	13.16	30.8	10.8 - 30.8

Installation Boundary
AOPI
Monitoring Well
Groundwater Contour (1998) (feet)
Inferred Groundwater Flow Direction Based on Groundwater Contours

AOPI = area of potential interest
bgs = below ground surface
btoc = below top of casing
ft = feet

Note: Monitoring well locations approximated based on review of historical documents and aerial photography

Data Sources:
Tetra Tech NUS, Inc., *Site Investigation Report for Site 46, Naval Surface Warfare Center, White Oak, Maryland*, Groundwater Contours and Wells, 1998;
Google Earth, Aerial Imagery, 2021

Coordinate System:
WGS 1984, UTM Zone 18N

USAEC PFAS Preliminary Assessment / Site Inspection
Adelphi Laboratory Center, MD



Figure 7-1
Building 500
PFOS, PFOA, PFBS, PFHxS, and PFNA Analytical Results

Chemical	Residential Scenario Risk Screening Level		Industrial/Commercial Scenario Risk Screening Level
	Tap Water (ng/L)	Soil (mg/kg)	Soil (mg/kg)
PFOS	4	0.013	0.16
PFOA	6	0.019	0.25
PFBS	601	1.9	25
PFHxS	39	0.13	1.6
PFNA	6	0.019	0.25

ALC-B500-1-SO	
Date	12/14/2021
Depth	0.5-2.0 ft
PFOS	**0.0011 J [0.0011 J]**
PFOA	**0.00047 J [0.00093 J]**
PFBS	0.0023 UJ [0.0027 UJ]
PFHxS	0.00068 UJ [0.0008 UJ]
PFNA	**0.00083 J [0.001 J]**

ALC-B500-1-GW	
Date	12/14/2021
PFOS	**32 J [31 J]**
PFOA	**26 J [29 J]**
PFBS	**2.6 J [2.6 J]**
PFHxS	**35 J [32 J]**
PFNA	**9.1 J [10 J]**

ALC-B500-3-SO	
Date	12/14/2021
Depth	0.5-2.0 ft
PFOS	0.00063 UJ
PFOA	0.00063 UJ
PFBS	0.0021 UJ
PFHxS	0.00063 UJ
PFNA	0.00063 UJ

ALC-B500-4-SO	
Date	12/14/2021
Depth	0.5-2.0 ft
PFOS	0.00063 UJ
PFOA	0.00063 UJ
PFBS	0.0021 UJ
PFHxS	0.00063 UJ
PFNA	0.00063 UJ

ALC-B500-2-SO	
Date	12/14/2021
Depth	0.5-2.0 ft
PFOS	0.00081 UJ
PFOA	0.00081 UJ
PFBS	0.0027 UJ
PFHxS	0.00081 UJ
PFNA	0.00081 UJ

ALC-A4-1-GW	
Date	4/12/2022
PFOS	**3.8**
PFOA	**1.4 J**
PFBS	**1.3 J**
PFHxS	**3.2**
PFNA	0.91 U

Notes:
1. Groundwater results are reported in nanograms/liter (ng/L), or parts per trillion.
2. Soil results are reported in milligrams per kilogram (mg/kg), or parts per million.
3. Results in brackets are field duplicate sample results.
4. Bolded values indicate detections.
5. Results that exceed Office of the Secretary of Defense (OSD) residential scenario risk screening levels (OSD 2022) are highlighted gray.

Qualifiers:
J = The analyte was positively identified; however the associated numerical value is an estimated concentration only.
U = The analyte was analyzed for, but was not detected above the limit of quantitation (LOQ).

Installation Boundary
AOPI
Monitoring Well
Groundwater Contour (1998) (feet)
Inferred Groundwater Flow Direction Based on Groundwater Contours
Shallow Soil Sampling Location
Soil/Groundwater Boring
Groundwater Samping Location (Well)

AOPI = area of potential interest
ft = feet
PFBS = perfluorobutanesulfonic acid
PFHxS = perfluorohexane sulfonate
PFNA = perfluorononanoic acid
PFOA = perfluorooctanoic acid
PFOS = perfluorooctane sulfonate

Note: Monitoring well locations approximated based on review of historical documents and aerial photography

Data Sources:
Tetra Tech NUS, Inc., *Site Investigation Report for Site 46, Naval Surface Warfare Center, White Oak, Maryland*, Groundwater Contours and Wells, 1998;
Google Earth, Aerial Imagery, 2021

Coordinate System:
WGS 1984, UTM Zone 18N

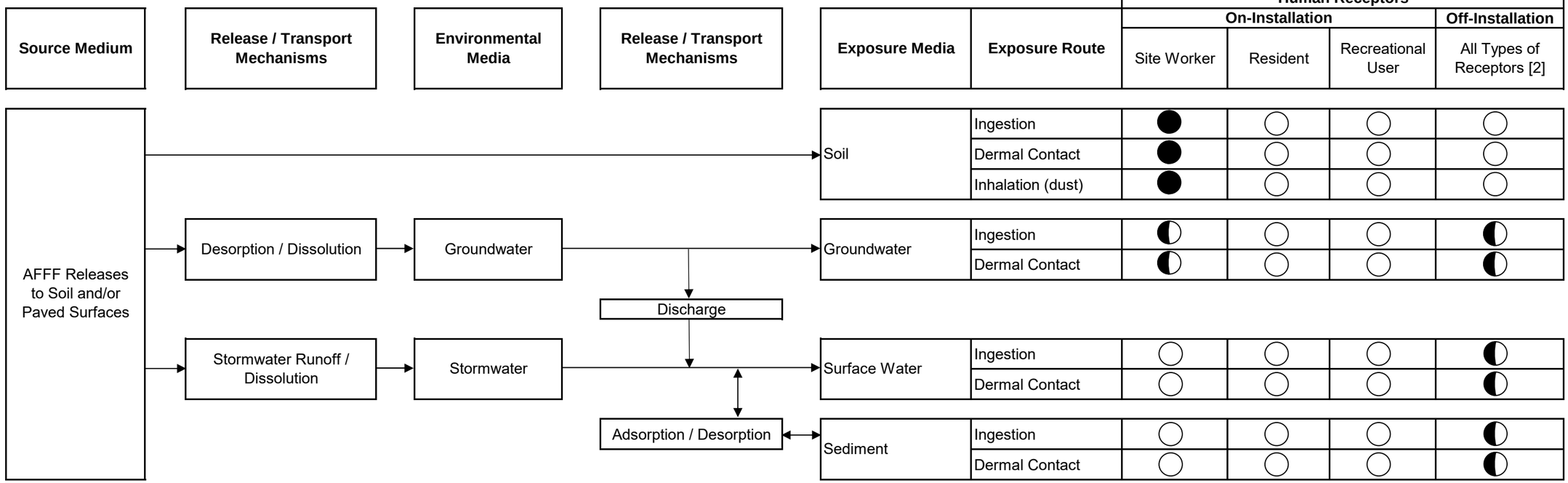

Legend:

- ● = Complete Exposure Pathway
- ◐ = Potentially Complete Exposure Pathway
- ○ = Incomplete Exposure Pathway

Notes:
[1] Surface water exposure pathway for Site Workers and Residents describes a drinking water scenario, and for Recreational Users describes incidental ingestion and dermal contact during an outdoor recreational scenario.
[2] All types of off-installation human receptors include drinking water receptors and recreational users.
AFFF = aqueous film-forming foam
AOPI = area of potential interest

ARCADIS

Conceptual Site Model - Building 500 AOPI
USAEC PFAS Preliminary Assessment / Site Inspection
Adelphi Laboratory Center, Maryland

Figure 7-2

APPENDIX A

Office of the Secretary of Defense. 2022. Memorandum: Investigating Per- and Polyfluoroalkyl Substances within the Department of Defense Cleanup Program. July 06.

OFFICE OF THE ASSISTANT SECRETARY OF DEFENSE
3400 DEFENSE PENTAGON
WASHINGTON, DC 20301-3400

ENERGY, INSTALLATIONS,
AND ENVIRONMENT

July 6, 2022

MEMORANDUM FOR ASSISTANT SECRETARY OF THE ARMY (INSTALLATIONS, ENERGY AND ENVIRONMENT)
ASSISTANT SECRETARY OF THE NAVY (ENERGY, INSTALLATIONS AND ENVIRONMENT)
ASSISTANT SECRETARY OF THE AIR FORCE (INSTALLATIONS, ENVIRONMENT AND ENERGY)
DIRECTOR, NATIONAL GUARD BUREAU (JOINT STAFF, J8)
DIRECTOR, DEFENSE LOGISTICS AGENCY (INSTALLATION MANAGEMENT)

SUBJECT: Investigating Per- and Polyfluoroalkyl Substances within the Department of Defense Cleanup Program

The Department of Defense (DoD) conducts cleanup under the Comprehensive Environmental Response, Compensation, and Liability Act (CERCLA), and the Defense Environmental Restoration Program (DERP). Our goal is protection of human health and the environment in a risk-based, fiscally-sound manner. This memorandum provides clarifying technical guidance on the investigation of perfluorooctane sulfonate (PFOS), perfluorooctanoic acid (PFOA), perfluorobutanesulfonic acid (PFBS), perfluorononanoic acid (PFNA), perfluorohexane sulfonate (PFHxS), and hexafluoropropylene oxide dimer acid (HFPO-DA, or GenX), based on recent U.S. Environmental Protection Agency (EPA) information. This guidance is applicable to investigating these chemicals at Environmental Restoration Account-funded, Base Realignment and Closure Account-funded, and federal Air and Army Guard Operation and Maintenance account-funded sites.

This revised memorandum accounts for the May 2022 EPA screening levels for PFOS, PFOA, PFNA, PFHxS and HFPO-DA. PFBS remains unchanged since the May 2021 update. EPA has provided screening levels for these PFAS compounds using, updated, final, peer-reviewed information from the Agency for Toxic Substances and Disease Registry[1]and the EPA Office of Water.[2]

PFOS, PFOA, PFBS, PFNA, PFHxS, and HFPO-DA are part of a larger class of chemicals known as per- and polyfluoroalkyl substances (PFAS). PFAS shall be addressed in the same manner as other contaminants of concern within the DERP. HFPO-DA has primarily

[1] Agency for Toxic Substances and Disease Registry (ATSDR), May 2021. *Toxicological Profile for Perfluoroalkyls*.

[2] U.S. Environmental Protection Agency (EPA), *Provisional Peer-Reviewed Toxicity Values for Perfluorobutane Sulfonic Acid (CASRN 375-73-5)* and October 2021. *Human Health Toxicity Values for Hexafluoropropylene Oxide (HFPO) Dimer Acid and Its Ammonium Salt (CASRN 13252-13-6 and CASRN 62037-80-3), Also Known as "GenX Chemicals."* Office of Water.

been used as a replacement for PFOA in the manufacture of fluoropolymers, so it is not likely to have been released at the vast majority of DoD properties. As with other chemicals, the conceptual site model should be used to determine the necessity for addressing HFPO-DA.

Under CERCLA, site-specific regional screening levels[3] (RSLs) for these chemicals are shown in the EPA RSL Tables or may be calculated using the EPA online calculator. The values are provided in the attachment. When multiple PFAS are encountered at a site, RSLs set at a hazard quotient of 0.1 are used for screening purposes. These RSLs should be used to determine if further investigation in the remedial investigation (RI) phase is warranted or if no further action is required. Consistent with the CERCLA process, DoD Components will incorporate these screening values into ongoing and future preliminary assessment/site inspections (PA/SI) and will reevaluate completed PA/SIs with a determination of "no further action," to assess if an RI is now necessary.

During the RI phase, the RfDs for PFOS, PFOA, PFBS, PFNA, PFHxS, and HPFO-DA and the oral cancer slope factor (CSF) for PFOA of 0.07 $(mg/kg\text{-}day)^{-1}$ will be used to conduct site specific risk assessments in accordance with Risk Assessment Guidance for Superfund Volume I, Part A (EPA/540/1-89/002, December 1989).[4] Site-specific risk assessment results will depend on the levels of PFAS found at each site, and will be used to determine if any necessary remedial actions are required in accordance with CERCLA, DERP, and the National Oil and Hazardous Substances Pollution Contingency Plan (NCP).

This memorandum is effective immediately and supersedes and cancels the Assistant Secretary of Defense for Sustainment memorandum, "Investigating Per- and Polyfluoroalkyl Substances within the Department of Defense Cleanup Program," September 15, 2021. The point of contact for this matter is Ms. Alexandria Long, at 703-571-9061 or alexandria.d.long.civ@mail.mil.

MCANDREW.MICHAEL.1043243000
Digitally signed by MCANDREW.MICHAEL.1043243000
Date: 2022.07.06 13:39:15 -04'00'

Michael McAndrew
Deputy Assistant Secretary of Defense for Construction
Performing the Duties of Principal Deputy Assistant Secretary of Defense for Energy, Installations, and Environment

Attachment:
As stated

[3] For sites on the National Priorities List, the DoD Components will use the EPA site specific screening levels, if provided.
[4] Currently there are six PFAS – PFOS, PFOA, PFBS, PFNA, PFHxS, HPFO-DA (GenX) – with established toxicity values that DoD can use to perform a baseline risk assessment to determine whether remedial action is needed under CERCLA.

Attachment: Risk Screening Levels Calculated for PFOS, PFOA, PFBS, PFNA, PFHxA, HFPO-DA in Groundwater or Soil Using EPA's RSL Calculator

Chemical	Carcinogenic Slope Factor - Oral (SF) (mg/kg-day)-1	Non-Carcinogenic Reference Dose (RfD) (mg/kg-day)	Residential Scenario Screening Levels Calculated Using EPA RSL Calculator								Industrial/Commercial Composite Worker Screening Levels Calculated Using EPA RSL Calculator			
			Tap Water (ng/L or pptr)				Soil (mg/kg or ppm)				Soil (mg/kg or ppm)			
			HQ = 0.1	HQ = 1.0	ILCR = 1E-06	ILCR = 1E-04	HQ = 0.1	HQ = 1.0	ILCR = 1E-06	ILCR = 1E-04	HQ = 0.1	HQ = 1.0	ILCR = 1E-06	ILCR = 1E-04
PFOS	NA	2.00E-06	4	40	NA	NA	0.013	0.13	NA	NA	0.16	1.6	NA	NA
PFOA	7.00E-02	3.00E-06	6	60	1,100	111,000	0.019	0.19	7.8	775	0.25	2.5	33	3,280
PFBS	NA	3.00E-04	601	6010	NA	NA	1.9	19	NA	NA	25	250	NA	NA
PFNA	NA	3.00E-06	6	59	NA	NA	0.019	0.19	NA	NA	0.25	2.5	NA	NA
PFHxS	NA	2.00E-05	39	394	NA	NA	0.13	1.30	NA	NA	1.6	16	NA	NA
HFPO-DA	NA	3.00E-06	6	60	NA	NA	0.023	0.23	NA	NA	0.35	3.5	NA	NA

HQ=Hazard Quotient
ILCR=Incremental Lifetime Cancer Risk
NA=Not available/applicable

NOTES:

- Apply the Tap Water RSLs to groundwater used as drinking water.
- The table represents screening levels based on residential and industrial/commercial worker receptor scenarios for either direct ingestion of groundwater (residential scenario only) or incidental ingestion of soil (both residential and composite worker scenarios).
- Default exposure assumptions for each potential receptor scenario, contained in EPA's RSL Calculator on May 2022.
- Final peer reviewed toxicity values considered valid for risk assessment, and the screening levels may be found in EPA's RSL table or EPA's RSL calculator used to develop them.
- Other potential receptor scenarios (e.g., recreational user, site trespasser, construction worker) are not included in the above table, but could be relevant receptors at a site potentially containing PFAS. These receptors, and their associated exposure scenarios, should be further considered in the scoping phase and completion of the Baseline Human Health Risk Assessment typically completed during an RI.
- The shaded values represent conservative screening levels in groundwater or soil that when exceeded should be considered a contaminant of potential concern in the risk assessment process and calculations of site-specific risk posed.

APPENDIX B

Preliminary Assessment/Site Inspection Quality Control Checklist

ARCADIS Design & Consultancy for natural and built assets

Appendix B
Installation Preliminary Assessment / Site Inspection Quality
Per- and Polyfluoroalkyl Substances Preliminary Assessment/Site Inspection
Adelphi Laboratory Center, Maryland

Action Item *(Target Date)*	Comments	Completed Date	Completed By
Preliminary Assessment			
Pre-Site Visit			
Kickoff teleconference *(6 weeks prior to site visit)*	Arcadis U.S., Inc. (Arcadis) hosted a teleconference to introduce the U.S. Army Environmental Command (USAEC) per- and polyfluoroalkyl substances program with Adelphi Laboratory Center (ALC), the U.S. Army Corps of Engineers (USACE), and the USAEC.	12 May 2020	R Johl
Kickoff teleconference meeting minutes *(1 week after teleconference)*	Deliverable was reviewed by Arcadis Regional Lead and Technical Editor prior to distribution to ALC, the USACE, and the USAEC.	19 May 2020	R Johl
Read-ahead package *(2 weeks prior to site visit)*	Deliverable was reviewed by Arcadis Regional Lead and Technical Editor prior to distribution to ALC, the USACE, and the USAEC.	02 July 2020	R Johl
Site Visit			
Notification	Arcadis regional lead finalized site visit logistics and requested contact information for interviewees with submission of read-ahead package.	02 July 2020	R Johl
In-briefing	Arcadis hosted an in-briefing for several personnel, including USACE and USAEC representatives.	28 July 2020	M Blower
Site visit records search	Arcadis collected various documents and records during the site visit.	28 July 2020	M Blower
Site visit personnel interviews	Arcadis interviewed several personnel during the site visit, completing interview logs for each interviewee.	28 July 2020	M Blower
Site reconnaissance trips	Arcadis conducted site reconnaissance at one area during the site visit, completing a site reconnaissance logs for the area visited. ALC representatives accompanied Arcadis during the site-visit.	28 July 2020	M Blower
Exit briefing	ALC declined an exit briefing.	28 July 2020	M Blower

ARCADIS Design & Consultancy for natural and built assets

Appendix B
Installation Preliminary Assessment / Site Inspection Quality
Per- and Polyfluoroalkyl Substances Preliminary Assessment/Site Inspection
Adelphi Laboratory Center, Maryland

Action Item *(Target Date)*	Comments	Completed Date	Completed By
Post-Site Visit			
Site Visit Trip Report *(submittal and closing of pending action items within 2 weeks of site visit)*	Deliverable was reviewed by Arcadis Regional Lead and Technical Editor prior to distribution to ALC, the USACE, and the USAEC.	19 August 2020	R Johl
Post-site visit teleconference *(within 4 weeks of site visit)*	Arcadis hosted a discussion of proposed AOPIs with ALC, the USACE, and USAEC staff.	30 September 2020	R Johl
Site Inspection			
Site inspection (SI) kickoff & scoping teleconference.	Arcadis hosted a kickoff meeting with ALC, USAEC and the USACE to discuss sampling options for the site inspection.	04 March 2021	R Johl
SI kickoff & scoping teleconference meeting minutes	Deliverable was reviewed by Arcadis Regional Lead and Technical Editor prior to distribution to ALC the USACE, and the USAEC.	12 March 2021	R Johl
Draft Quality Assurance Project Plan (QAPP) Addendum and Site Safety and Health Plan (SSHP)	Arcadis provided a draft proposed scope of work based on the determination of AOPIs discussed during the post-site-visit teleconference and the SI kickoff meeting. Deliverable was reviewed by the Arcadis Regional Lead, Technical Lead, Quality Control Reviewer, and Technical Editor prior to distribution to ALC, the USACE, and the USAEC.	07 June 2021	R Johl
Submittal of responses to comments	The comments were addressed as agreed upon during the response to comment discussion teleconference, and the response to comment matrix detailing the completed revisions was submitted to ALC, the USACE, and the USAEC.	18 August 2021	R Johl
Final QAPP Addendum and SSHP	Arcadis revised the draft document per comments from ALC, the USACE, and the USAEC prior to finalizing the document.	15 October 2021	R Johl
Site inspection planning	Arcadis regional lead finalized site inspection logistics and completed all access requirements, scheduling, and/or permits necessary.	09 December 2021	M Blower
Site inspection field work *(timing dependent on availability of subcontractors)*	Arcadis completed the scope of work outlined in the QAPP Addendum with drilling subcontractors GSI Mid-Atlantic.	14 December 2021	B Keh, J Coffey
Data Usability Summary Report *(within 8 weeks of receipt of all laboratory data packages)*	An Arcadis chemist, independent of the project team, validated and verified all analytical data collected during the SI and summarized the data usability in a report to be included as an appendix to the Preliminary Assessment/Site Inspection Report (PA/SI Report).	28 February 2022	L Mott

Appendix B
Installation Preliminary Assessment / Site Inspection Quality
Per- and Polyfluoroalkyl Substances Preliminary Assessment/Site Inspection
Adelphi Laboratory Center, Maryland

Action Item *(Target Date)*	Comments	Completed Date	Completed By
Preliminary Assessment/Site Inspection Report			
Draft PA/SI Report *(submittal within 90 days of site inspection data validation or 30 days after the site inspection results discussion, whichever is later)*	Deliverable was reviewed by Arcadis Regional Lead, Quality Control Reviewer, and Technical Editor prior to distribution to ALC, the USACE, and the USAEC.	13 September 2022	M Blower, S Davis
Submittal of responses to comments (within 7 days of responses to comment discussion teleconference)	The comments were addressed and the response to comment matrix detailing the completed revisions was submitted to ALC, the USACE, and the USAEC.	13 November 2022	M Blower
Final PA/SI Report *(submittal within 45 days of receipt of comments)*	Revised deliverable was reviewed by Arcadis Regional Lead, Quality Control Reviewer, and Technical Editor prior to distribution to ALC, the USACE, and the USAEC.	16 December 2022	M Blower

Preliminary assessment/site inspection complete at ALC - Quality Control Reviewer signature — Jessica Travis, Seres E&S

APPENDIX C

Antiterrorism/Operations Security Review Cover Sheet



U.S. Army Corps of Engineers

CONTRACT REQUIREMENTS PACKAGE

ANTITERRORISM/OPERATIONS SECURITY REVIEW COVER SHEET

For use of this form, see AR 525-13, ALARACT 015/2012; and USACE OPORD 2013-74; the proponent agency is CECO-P.

SECTION I - CONTRACT INFORMATION

1. CONTRACT TITLE	2. LOCATION
US Army Environmental Command Preliminary Assessments (PAs) of Perfluorooctane Sulfonate (PFOS)	Nationwide
3. SOLICITATION/CONTRACT NO.	4. CLASS APPROVAL REQUEST NUMBER
W912DR-13-D-0019	

5. CONTRACT TYPE

☐ Construction ☐ IDIQ ☒ MATOC ☐ SATOC ☐ Service ☐ Supply ☐ Task Order

☐ Other (*specify*)

SECTION II - PURPOSE

Part A. Purpose of cover sheet is to document the review of the requirements package performance work statement (PWS)/statement of work (SOW)/ statement of requirements (SOR) for antiterrorism (AT) and other related protection matters to include, but not limited to: operation security (OPSEC), information assurance (IA), physical security, law enforcement, intelligence and foreign disclosure. **Army policy requirement:** A Signed AT/OPSEC cover sheet is required to be included in all requirements packages except for supply contracts under the simplified acquisition level threshold ($150K), field ordering officer actions and Government purchase card purchases. Local policy may require this form for supply contracts under the simplified acquisition level threshold based on risk and threat. **Mandatory review and signatures**: The organizational Antiterrorism Officer (ATO) and OPSEC Officer must review each requirements package, unless a signed class approval request form is completed, prior to submission to the supporting contracting activity to include coordination with other staff review as appropriate. If the requiring activity (RA) does not have an ATO or OPSEC Officer, the first ATO and OPSEC Officer in the chain of command will review the contract for AT/OPSEC considerations.

SECTION III - STANDARD CONTRACT LANGUAGE

Part B. Standard Contract Language and/or Additional PWS/SOW/SOR Language. The applicability of each requirement must be considered and each block must be checked "Yes" or "N/A". If the standard PWS/SOW/SOR language text found in Section VIII. of this form is sufficient to meet specific contract request requirements, check "Yes" in block below and include this language in the PWS/SOW/SOR. If the standard PWS/SOW/SOR language applies, but is not in of itself sufficient, check "Yes" and include both the standard language and additional contract specific language in the PWS/SOW/SOR. If standard PWS/SOW/SOR language text does not apply, check "N/A".

SECTION IV - REQUIRED CLAUSES

Required Clause(s) (*see Section VIII for sample language*)	YES	N/A
1. AT Level I training *(general).*	☒	☐
2. Access and General Protection/Security Policy and Procedures.	☒	☐
2a. Contractors requiring Common Access Card (CAC).	☒	☐
2b. Contractors who do not require CAC, but require access to a Department of Defense (DoD) facility or installation.	☒	☐
3. AT Awareness training for contractor personnel traveling overseas.	☒	☐
4. iWATCH and/or CorpsWatch training.	☒	☐
5. Access to government information systems.	☐	☒
6. OPSEC SOP/Plan requirements.	☒	☐
7. Requirement for OPSEC training.	☒	☐
8. Information assurance/information technology training.	☐	☒
9. Information assurance/information technology training certification.	☐	☒
10. Contractors Authorized to Accompany the Force (OCONUS).	☐	☒
11. Contract requires performance or delivery in a foreign country (OCONUS).	☐	☒
12. Handling/Access to Classified Information.	☐	☒
13. Will be escorted in areas where they may be exposed to classified and/or sensitive materials.	☐	☒
14. Contractor Company to obtain a Facility Clearance and individual clearances at the appropriate level.	☐	☒

15. Pre-screen candidates using E-Verify Program.	☐	☒
16. For contracts requiring armed security guards.	☐	☒
17. Threat Awareness Reporting Program (TARP) training.	☐	☒

SECTION V - REMARKS

1. CONTRACT TITLE	2. LOCATION
US Army Environmental Command Preliminary Assessments (PAs) of Perfluorooctane Sulfonate (PFOS)	Nationwide
3. SOLICITATION/CONTRACT NO.	4. CLASS APPROVAL REQUEST NUMBER
W912DR-13-D-0019	

5. CONTRACT TYPE

☐ Construction ☐ IDIQ ☒ MATOC ☐ SATOC ☐ Service ☐ Supply ☐ Task Order

☐ Other (*specify*) _____

SECTION VI - ANTITERRORISM REVIEWER'S SIGNATURE

I am ATO Level II certified and I have reviewed the requirements package and understand my responsibilities IAW Army Regulation 525-13, Antiterrorism.

1. TYPED OR PRINTED NAME	2. RANK/CIVILIAN GRADE	3. PHONE NUMBER
Pratya Siriwat	GS14	210-466-1656
4. SIGNATURE	5. DATE	
SIRIWAT.PRATYA.1159129710 Digitally signed by SIRIWAT.PRATYA.1159129710 Date: 2018.07.27 16:19:09 -05'00'	2018-07-27	

SECTION VII - OPERATIONS SECURITY REVIEWER'S SIGNATURE

I am OPSEC Level II certified and have reviewed the requirements package to ensure that there are no OPSEC concerns regarding the release and/or publication of attached documentation to public forums as well as to determine OPSEC requirements for the Contractor, and understand my responsibilities IAW Army Regulation 530-1, Operations Security.

1. TYPED OR PRINTED NAME	2. RANK/CIVILIAN GRADE	3. PHONE NUMBER
Pratya Siriwat	GS14	210-466-1656
4. SIGNATURE	5. DATE	
SIRIWAT.PRATYA.1159129710 Digitally signed by SIRIWAT.PRATYA.1159129710 Date: 2018.07.27 16:19:45 -05'00'	2018-07-27	

SECTION VIII - STANDARD CONTRACT PROVISION AND CLAUSE TEXT APPLICABILITY AND/OR ADDITIONAL PWS/SOW/SOR LANGUAGE

(*To access a Word version of page 3 and 4 for this form please click on the attachment icon on the left of the form*)

1. **AT Level I Training.** This provision/contract text is for contractor employees with an area of performance within an Army controlled installation, facility or area. **Proposed language:** "All contractor employees, to include subcontractor employees, requiring access to Army installations, facilities, controlled access areas, or require network access, shall complete AT Level I awareness training within 30 calendar days after contract start date or effective date of incorporation of this requirement into the contract, whichever is applicable. Upon request, the contractor shall submit certificates of completion for each affected contractor employee and subcontractor employee, to the COR or to the contracting officer (if a COR is not assigned), within 5 calendar days after completion of training by all employees and subcontractor personnel. AT Level I awareness training is available at the following website: http://jko.jten.mil/courses/atl1/launch.html; or it can be provided by the RA ATO in presentation form which will be documented via memorandum."

2. **Access and General Protection/Security Policy and Procedures**. This standard language text is for contractor employees with an area of performance within an Army controlled installation, facility or area. **Proposed language**: "All contractor and all associated sub-contractors employees shall comply with applicable installation, facility and area commander installation/facility access and local security policies and procedures (provided by government representative). The contractor shall also provide all information required for background checks to meet installation/facility access requirements to be accomplished by installation Provost Marshal Office, Director of Emergency Services or Security Office. Contractor workforce must comply with all personal identity verification requirements (FAR clause 52.204-9, Personal Identity Verification of Contractor Personnel) as directed by DOD, HQDA and/or local policy. In addition to the changes otherwise authorized by the changes clause of this contract, should the Force Protection Condition (FPCON) at any installation or facility change, the Government may require changes in contractor security matters or processes."

2a. **For contractors requiring Common Access Card (CAC).** Before CAC issuance, the contractor employee requires, at a minimum, a favorably adjudicated National Agency Check with Inquiries (NACI) or an equivalent or higher investigation in accordance with Army Directive 2014-05 and Homeland Security Presidential Directive-12 (HSPD-12). **Proposed language:** "The contractor and all sub-contractors employees will be issued a CAC only if duties involve one of the following: (1) Both physical access to a DoD facility and access, via logon, to DoD networks on-site or remotely; (2) Remote access, via logon, to a DoD network using DoD-approved remote access procedures; or (3) Physical access to multiple DoD facilities or multiple non-DoD federally controlled facilities on behalf of the DoD on a recurring basis for a period of 6 months or more. At the discretion of the sponsoring activity, an interim CAC may be issued based on a favorable review of the FBI fingerprint check and a successfully scheduled NACI at the Office of Personnel Management."

2b. **For contractors who do not require CAC, but require access to a DoD facility or installation**. **Proposed language**: Contractor and all associated sub-contractors employees shall comply with adjudication standards and procedures using the National Crime Information Center Interstate Identification Index (NCIC-III) and Terrorist Screening Database (TSDB) (Army Directive 2014-05 / AR 190-13), applicable installation, facility and area commander installation/facility access and local security policies and procedures (provided by government representative, as NCIC and TSDB are available), or, at OCONUS locations, in accordance with status of forces agreements and other theater regulations.

3. **AT Awareness Training for Contractor Personnel Traveling Overseas**. This standard language text required US based contractor employees and associated sub-contractor employees to make available and to receive government provided area of responsibility (AOR) specific AT awareness training as directed by AR 525-13 (Antiterrorism). Specific AOR training content is directed by the combatant commander with the unit ATO being the local point of contact. **Proposed language**: "All US based contractor employees and associated sub-contractor employees traveling overseas will receive the government provided AOR specific AT awareness training. The documentation of training completion must be provided to the COR prior to departure."

4. **Suspicious Activity Reporting Training (e.g.** iWATCH, CorpsWatch, or See Something, Say Something**).** This standard language is for contractor employees with an area of performance within an Army controlled installation, facility or area. **Proposed language:** "The contractor and all associated sub-contractors shall receive a brief/training (provided by the RA) on the local suspicious activity reporting program. This locally developed training will be used to inform employees of the types of behavior to watch for and instruct employees to report suspicious activity to the project manager, security representative or law enforcement entity. This training shall be completed within 30 calendar days of contract award and within 30 calendar days of new employees commencing performance with the results reported to the COR NLT 5 calendar days after the completion of the training."

5. **Contractor Employees Who Require Access to Government Information Systems.** This standard language text is for contractor employees with access to government info system. **Proposed language:** "All contractor employees with access to a government info system must be registered in the Army Training Certification Tracking System (ATCTS) at commencement of services, and must successfully complete the DOD Information Assurance Awareness prior to access to the information systems and then annually thereafter in accordance with personnel security standards listed in AR 25-2 (Information Assurance), an appropriate background investigation will be conducted prior to accessing the government information systems."

6. **For Contracts that Require an OPSEC Standing Operating Procedure/Plan.** This standard language text is for contractor employees with an area of performance for classified contracts or if the contract employee has access or responsibility to protect critical information. The Contractor, in collaboration with RA OPSEC Officer, shall develop an OPSEC Standard Operating Procedure (SOP)/Plan within 90 calendar days of contract award per AR 530-1 (Operations Security). **Proposed language:** "The Contractor shall develop an OPSEC SOP/Plan within 90 days of contract award. The OPSEC SOP/Plan must be reviewed and approved by the RA OPSEC Officer. The SOP/Plan will include the government's critical information, why it needs to be protected, where it is located, who is responsible for it and how to protect it. In addition, the contractor shall identify an individual who will be an OPSEC Coordinator."

7. **For Contracts that Require OPSEC Training.** Per AR 530-1, (Operations Security) contractor employees must complete Level I OPSEC Training within 30 calendar days of contract award. **Proposed language**: "All new contractor employees will complete Level I OPSEC Training within 30 calendar days of their reporting for duty. Additionally, all contractor employees must complete annual OPSEC awareness training. The contractor shall submit certificates of completion for each affected contractor and subcontractor employee, to the COR or to the contracting officer (if a COR is not assigned), within 5 calendar days after completion of training. OPSEC awareness training is available at the following websites: https://www.iad.gov/ioss/ or http://www.cdse.edu/catalog/operations-security.html; or it can be provided by the RA OPSEC Officer in presentation form which will be documented via memorandum."

8. **For Information assurance (IA)/information technology (IT) training.** This standard language text is for contract employees who need network access and/or working IA/IT functions. **Proposed language**: "All contractor employees and associated sub-contractor employees must complete the DoD IA awareness training before issuance of network access and annually thereafter. All contractor employees working IA/IT functions must comply with DoD and Army training requirements in DoDD 8570.01, DoD 8570.01-M and AR 25-2 within six months of employment."

9. **For information assurance (IA)/information technology (IT) certification.** Per DoD 8570.01-M , DFARS 252.239.7001 and AR 25-2, the contractor employees supporting IA/IT functions shall be appropriately certified upon contract award. The baseline certification as stipulated in DoD 8570.01-M must be completed upon contract award. **Proposed language:** "All contractor employees supporting IA/IT functions shall be appropriately certified upon contract IAW DoD 8570.01-M, DFARS 252.239-7001 and AR 25-2. The baseline certification as stipulated in DoD 8570.01-M must be completed upon contract award."

10. **For Contractors Authorized to Accompany the Force.** DFARS Clause 252.225-7040, Contractor Personnel Authorized to Accompany U.S. Armed Forces Deployed Outside the United States. The clause shall be used in solicitations and contracts that authorize contractor personnel to accompany US Armed Forces deployed outside the US in contingency operations; humanitarian or peacekeeping operations; or other military operations or exercises, when designated by the combatant commander. **Proposed language**: "All contractor employees shall ensure the following AT/OPSEC requirements are met prior to deploying personnel authorized to accompany U.S. Armed Forces outside the United States; to include compliance with laws, regulations, pre-deployment requirements, and required training in accordance with combatant command guidance."

11. **For Contracts Requiring Performance or Delivery in a Foreign Country.** DFARS Clause 252.225-7043, Antiterrorism/Force Protection for Defense Contractors Outside the US. The clause shall be used in solicitations and contracts that require performance or delivery in a foreign country. This clause applies to both contingencies and non-contingency support. **Proposed language:** "All non-local contracting personnel will comply with theater clearance requirements and allows the combatant commander to exercise oversight to ensure the contractor's compliance with combatant commander and subordinate task force commander policies and directives."

12. **For Contracts That Require Handling or Access to Classified Information.** This clause involves access to classified information, i.e. “Confidential,” “Secret,” or “Top Secret”. **Proposed language**: "Contractor shall comply with AR 380-67 (Personnel Security Program) and Homeland Security Presidential Directive 12 (Policy for a Common Identification Standard for Federal Employees and Contractors) as well as FAR 52.204-2, Security Requirements. Additionally, Contractors must comply with - (1) The Security Agreement (DD Form 441), including the National Industrial Security Program Operating Manual (DoD 5220.22-M); any revisions to DOD 5220.22-M, notice of which has been furnished to the contractor. For classified contracts, the DD Form 254 will be attached with the contract."

13. **Will be escorted in areas where they may be exposed to classified and/or sensitive materials and/or sensitive or restricted areas.** The contractor will coordinate with the COR and/or the facility security office for access when required. (Use when security clearances are not required, i.e. facility repair or construction). **Proposed language**: "All contract employees, including subcontractor employees who are not in possession of the appropriate security clearance or access privileges, will be escorted in areas where they may be exposed to classified and/or sensitive materials and/or sensitive or restricted areas."

14. (FOR CLASSIFIED CONTRACTS ONLY) **Contractor Company to obtain a Facility Clearance and individual clearances at the appropriate level. Proposed language:** "The Prime Contractor Company must have a Facility Clearance (FCL) at the appropriate level (IAW the NISPOM DOD 5220.22-M and AR 380-49) prior to the start of the contract awarded period of performance. Contractor personnel performing work under this contract must have the required security clearance, per AR 380-67, at the appropriate level at the start of the period of performance. Security Clearances and FCL requirements are required to be maintained for the life of the contract IAW the DD Form 254 attached to the contract. If no FCL, the supporting Government Contracting Activity will sponsor the prime contract company in obtaining the FCL."

15. **Pre-screen candidates using E-Verify Program. Proposed language:** "The Contractor must pre-screen Candidates using the E-verify Program (http://www.uscis.gov/e-verify) website to meet the established employment eligibility requirements. The Vendor must ensure that the Candidate has two valid forms of Government issued identification prior to enrollment to ensure the correct information is entered into the E-verify system. An initial list of verified/eligible Candidates must be provided to the COR no later than 3 business days after the initial contract award." *When contracts are with individuals, the individuals will be required to complete a Form I-9, Employment Eligibility Verification, with the designated Government representative. This Form will be provided to the Contracting Officer and shall become part of the official contract file.

16. **For contract requiring armed security guards.** This standard language text is for contractor employees with an area of performance within an Army controlled installation, facility or area. The Physical Security Officer must or will review the PWS/SOW with the Contracting Officer (KO) for accuracy and completeness of AR 190-11 requirements. **Proposed language:** "All contractor and all associated sub-contractors employees shall comply with applicable installation, facility and area commander installation/facility policies and procedures on storing weapons and ammunition IAW AR 190-11 (provided by government representative)."

17. **Threat Awareness Reporting Program**. For all contractors with security clearances. Per AR 381-12 Threat Awareness and Reporting Program (TARP), contractor employees must receive annual TARP training by a CI agent or other trainer as specified in 2-4b. **Proposed language**: "All new contractor employees will complete annual Threat Awareness and Reporting Program (TARP) Training provided by a Counterintelligence Agent, IAW AR 381-12 . The contractor shall submit certificates of completion for each affected contractor and subcontractor employee(s) or a memorandum for the record, to the COR or to the contracting officer (if a COR is not assigned), within 5 calendar days after completion of training. Authorized web-based TARP training for CAC card holders is available at the following website: https://www.us.army.mil/suite/page/655474

APPENDIX E

Installation EDR Survey Reports

Adelphi Laboratory
Hyattsville, MD 20783

Inquiry Number: 6066706.20w
May 20, 2020

EDR DataMap™ Well Search Report

6 Armstrong Road, 4th floor
Shelton, CT 06484
Toll Free: 800.352.0050
www.edrnet.com

Thank you for your business.
Please contact EDR at 1-800-352-0050
with any questions or comments.

Disclaimer - Copyright and Trademark Notice

This Report contains certain information obtained from a variety of public and other sources reasonably available to Environmental Data Resources, Inc. It cannot be concluded from this Report that coverage information for the target and surrounding properties does not exist from other sources. **NO WARRANTY EXPRESSED OR IMPLIED, IS MADE WHATSOEVER IN CONNECTION WITH THIS REPORT. ENVIRONMENTAL DATA RESOURCES, INC. SPECIFICALLY DISCLAIMS THE MAKING OF ANY SUCH WARRANTIES, INCLUDING WITHOUT LIMITATION, MERCHANTABILITY OR FITNESS FOR A PARTICULAR USE OR PURPOSE. ALL RISK IS ASSUMED BY THE USER. IN NO EVENT SHALL ENVIRONMENTAL DATA RESOURCES, INC. BE LIABLE TO ANYONE, WHETHER ARISING OUT OF ERRORS OR OMISSIONS, NEGLIGENCE, ACCIDENT OR ANY OTHER CAUSE, FOR ANY LOSS OF DAMAGE, INCLUDING, WITHOUT LIMITATION, SPECIAL, INCIDENTAL, CONSEQUENTIAL, OR EXEMPLARY DAMAGES. ANY LIABILITY ON THE PART OF ENVIRONMENTAL DATA RESOURCES, INC. IS STRICTLY LIMITED TO A REFUND OF THE AMOUNT PAID FOR THIS REPORT.** Purchaser accepts this Report "AS IS". Any analyses, estimates, ratings, environmental risk levels or risk codes provided in this Report are provided for illustrative purposes only, and are not intended to provide, nor should they be interpreted as providing any facts regarding, or prediction or forecast of, any environmental risk for any property. Only a Phase I Environmental Site Assessment performed by an environmental professional can provide information regarding the environmental risk for any property. Additionally, the information provided in this Report is not to be construed as legal advice.

Copyright 2020 by Environmental Data Resources, Inc. All rights reserved. Reproduction in any media or format, in whole or in part, of any report or map of Environmental Data Resources, Inc., or its affiliates, is prohibited without prior written permission.

EDR and its logos (including Sanborn and Sanborn Map) are trademarks of Environmental Data Resources, Inc. or its affiliates. All other trademarks used herein are the property of their respective owners.

GEOCHECK VERSION 2.1
SUMMARY

FEDERAL DATABASE WELL INFORMATION

MAP ID	WELL ID
8	USGS40000434706
19	USGS40000434661
28	USGS40000434646
30	USGS40000434625
39	USGS40000434604
46	USGS40000434547
55	USGS40000434527
69	USGS40000434468
80	USGS40000434397
80	USGS40000434396
86	USGS40000434357
87	USGS40000434356
87	USGS40000434350
99	USGS40000434287
101	USGS40000434274
102	USGS40000434273
101	USGS40000434263
103	USGS40000434262
104	USGS40000434255
111	USGS40000434235
112	USGS40000434241
112	USGS40000434242
112	USGS40000434244
112	USGS40000434243
111	USGS40000434234
111	USGS40000434222
113	USGS40000434224
114	USGS40000434223
115	USGS40000434217
124	USGS40000434205
125	USGS40000434187
125	USGS40000434188
137	USGS40000434136
138	USGS40000434131
139	USGS40000434121
140	USGS40000434122
141	USGS40000434118
148	USGS40000434109
148	USGS40000434108
149	USGS40000434087
150	USGS40000434086
157	USGS40000434072
166	USGS40000434058
166	USGS40000434059
184	USGS40000434020

GEOCHECK VERSION 2.1
SUMMARY

FEDERAL DATABASE WELL INFORMATION

MAP ID	WELL ID
186	USGS40000434003
270	USGS40000433879
271	USGS40000433872
273	USGS40000433862
298	USGS40000433827
316	USGS40000433808
316	USGS40000433792
333	USGS40000433771
334	USGS40000433766
347	USGS40000433746
349	USGS40000433732
386	USGS40000433649
438	USGS40000433505
438	USGS40000433504
495	USGS40000433407
555	USGS40000230829
571	USGS40000433291
582	USGS40000433245

STATE WATER WELL INFORMATION

MAP ID	WELL ID
1	MD7000000485492
1	MD7000000485493
1	MD7000000485494
1	MD7000000485491
1	MD7000000245792
1	MD7000000243865
1	MD7000000243389
2	MD7000000470154
2	MD7000000470155
2	MD7000000470153
2	MD7000000470152
3	MD7000000245560
3	MD7000000245362
3	MD7000000245243
3	MD7000000244126
3	MD7000000245927
3	MD7000000245742
3	MD7000000244835
3	MD7000000244810
3	MD7000000243136
3	MD7000000243331
3	MD7000000244083
3	MD7000000244796
3	MD7000000244147
4	MD7000000252198
5	MD7000000343764
5	MD7000000247585
5	MD7000000343766
5	MD7000000343765
6	MD7000000474844
6	MD7000000474845

GEOCHECK VERSION 2.1
SUMMARY

STATE WATER WELL INFORMATION

MAP ID	WELL ID
6	MD7000000474846
6	MD7000000474843
6	MD7000000252330
6	MD7000000408790
6	MD7000000474842
6	MD7000000474956
6	MD7000000474957
6	MD7000000474958
6	MD7000000474955
6	MD7000000474847
6	MD7000000474953
6	MD7000000474954
7	MD7000000545402
9	MD7000000550761
10	MD7000000532843
10	MD7000000531901
11	MD7000000531898
12	MD7000000456027
12	MD7000000474960
13	MD7000000515792
13	MD7000000515793
14	MD7000000470077
14	MD7000000470076
14	MD7000000483462
14	MD7000000470078
15	MD7000000456072
16	MD7000000550759
17	MD7000000547368
18	MD7000000550760
20	MD7000000478145
20	MD7000000512881
20	MD7000000483436
20	MD7000000478146
20	MD7000000478149
20	MD7000000478147
20	MD7000000478148
21	MD7000000482622
21	MD7000000482621
21	MD7000000483435
21	MD7000000478153
22	MD7000000249125
23	MD7000000531907
24	MD7000000246569
25	MD7000000455674
26	MD7000000515797
27	MD7000000480022
28	MD7000000526668
29	MD7000000543580
31	MD7000000341039
32	MD7000000041232
32	MD7000000408034
32	MD7000000408033
32	MD7000000471573
33	MD7000000408199

GEOCHECK VERSION 2.1
SUMMARY

STATE WATER WELL INFORMATION

MAP ID	WELL ID
34	MD7000000512372
35	MD7000000512373
35	MD7000000408343
35	MD7000000408342
36	MD7000000248943
37	MD7000000471490
38	MD7000000251514
40	MD7000000373035
41	MD7000000409896
41	MD7000000251956
42	MD7000000247109
42	MD7000000247110
43	MD7000000248366
44	MD7000000515372
45	MD7000000472743
45	MD7000000258046
45	MD7000000517945
45	MD7000000372086
45	MD7000000258048
45	MD7000000372085
45	MD7000000258047
45	MD7000000472742
47	MD7000000483452
47	MD7000000483451
47	MD7000000483454
47	MD7000000483453
47	MD7000000483455
48	MD7000000408081
48	MD7000000532840
49	MD7000000529299
50	MD7000000247170
50	MD7000000243367
50	MD7000000247169
51	MD7000000456002
51	MD7000000456021
51	MD7000000456003
52	MD7000000245079
53	MD7000000407534
53	MD7000000407536
53	MD7000000407535
54	MD7000000258432
54	MD7000000529003
54	MD7000000529005
54	MD7000000529004
56	MD7000000543421
57	MD7000000249756
58	MD7000000470163
58	MD7000000470162
58	MD7000000470164
59	MD7000000251587
59	MD7000000532846
60	MD7000000470072
61	MD7000000249580
62	MD7000000249737

GEOCHECK VERSION 2.1
SUMMARY

STATE WATER WELL INFORMATION

MAP ID	WELL ID
63	MD7000000257449
63	MD7000000257450
64	MD7000000551649
65	MD7000000546801
66	MD7000000545412
67	MD7000000531894
67	MD7000000531910
66	MD7000000545411
68	MD7000000471653
68	MD7000000471656
68	MD7000000471655
68	MD7000000471654
70	MD7000000545692
71	MD7000000511569
72	MD7000000251771
73	MD7000000516542
74	MD7000000518679
74	MD7000000518680
75	MD7000000248429
76	MD7000000469310
77	MD7000000525407
77	MD7000000525406
77	MD7000000525405
77	MD7000000527236
77	MD7000000525408
77	MD7000000527235
78	MD7000000476626
78	MD7000000476627
79	MD7000000551691
81	MD7000000511570
81	MD7000000511571
82	MD7000000516541
83	MD7000000519020
84	MD7000000519019
84	MD7000000511269
85	MD7000000550276
86	MD7000000243952
86	MD7000000244642
86	MD7000000245780
88	MD7000000532847
89	MD7000000243083
90	MD7000000519014
90	MD7000000519013
91	MD7000000519012
91	MD7000000519011
91	MD7000000243293
92	MD7000000531902
93	MD7000000455613
93	MD7000000455614
93	MD7000000242848
93	MD7000000245977
93	MD7000000455618
93	MD7000000455619
93	MD7000000455620

GEOCHECK VERSION 2.1
SUMMARY

STATE WATER WELL INFORMATION

MAP ID	WELL ID
93	MD7000000455615
93	MD7000000455616
93	MD7000000455617
94	MD7000000254463
95	MD7000000541644
96	MD7000000248617
96	MD7000000248618
97	MD7000000407464
98	MD7000000251858
98	MD7000000343901
100	MD7000000551637
105	MD7000000373226
105	MD7000000373222
105	MD7000000246765
105	MD7000000373234
105	MD7000000373228
105	MD7000000373227
106	MD7000000249598
106	MD7000000249597
106	MD7000000249596
106	MD7000000409843
106	MD7000000470062
106	MD7000000409845
106	MD7000000409844
106	MD7000000249586
106	MD7000000249585
106	MD7000000249584
106	MD7000000249595
106	MD7000000249588
106	MD7000000249587
103	MD7000000249874
103	MD7000000249873
103	MD7000000249876
103	MD7000000249875
107	MD7000000249539
108	MD7000000455581
109	MD7000000246349
110	MD7000000408001
110	MD7000000408000
110	MD7000000408003
110	MD7000000246427
110	MD7000000408005
110	MD7000000408004
110	MD7000000407999
110	MD7000000408002
116	MD7000000249565
116	MD7000000249564
117	MD7000000529297
118	MD7000000250354
118	MD7000000250356
118	MD7000000250355
118	MD7000000250353
119	MD7000000343747
120	MD7000000249438

GEOCHECK VERSION 2.1
SUMMARY

STATE WATER WELL INFORMATION

MAP ID	WELL ID
120	MD7000000249439
121	MD7000000249437
122	MD7000000251207
122	MD7000000251206
111	MD7000000409920
111	MD7000000409919
111	MD7000000409922
111	MD7000000409921
123	MD7000000469207
123	MD7000000469206
123	MD7000000469208
126	MD7000000531211
127	MD7000000343904
128	MD7000000502204
129	MD7000000549002
130	MD7000000244424
130	MD7000000244425
130	MD7000000244426
131	MD7000000515415
132	MD7000000479554
132	MD7000000479555
132	MD7000000479553
132	MD7000000244128
132	MD7000000254600
132	MD7000000479556
132	MD7000000479561
132	MD7000000479562
132	MD7000000479560
132	MD7000000479557
132	MD7000000479558
133	MD7000000409508
133	MD7000000409506
133	MD7000000409507
134	MD7000000256464
135	MD7000000254858
136	MD7000000414382
142	MD7000000250943
143	MD7000000373141
143	MD7000000373140
144	MD7000000471488
145	MD7000000471699
145	MD7000000471701
146	MD7000000469447
141	MD7000000457060
141	MD7000000457061
147	MD7000000256086
151	MD7000000332106
151	MD7000000251668
151	MD7000000251667
152	MD7000000471504
152	MD7000000471505
152	MD7000000477678
153	MD7000000251886
153	MD7000000251885

GEOCHECK VERSION 2.1
SUMMARY

STATE WATER WELL INFORMATION

MAP ID	WELL ID
153	MD7000000251887
154	MD7000000250779
149	MD7000000457058
149	MD7000000457059
150	MD7000000469448
150	MD7000000370268
150	MD7000000370949
150	MD7000000469335
155	MD7000000255551
156	MD7000000349263
156	MD7000000349264
156	MD7000000256959
156	MD7000000349262
158	MD7000000507130
159	MD7000000455584
160	MD7000000251442
161	MD7000000526654
162	MD7000000477679
163	MD7000000250831
163	MD7000000250832
163	MD7000000250833
164	MD7000000250709
165	MD7000000373145
165	MD7000000373146
165	MD7000000373144
166	MD7000000457056
166	MD7000000457057
167	MD7000000256893
167	MD7000000256895
167	MD7000000256894
168	MD7000000256528
168	MD7000000256366
168	MD7000000255722
168	MD7000000372121
168	MD7000000256530
168	MD7000000256529
169	MD7000000348507
169	MD7000000348506
169	MD7000000348504
169	MD7000000488172
169	MD7000000488170
169	MD7000000348508
170	MD7000000546800
171	MD7000000471568
172	MD7000000533198
173	MD7000000373282
173	MD7000000373250
173	MD7000000373255
173	MD7000000373256
173	MD7000000471698
173	MD7000000471697
173	MD7000000471541
174	MD7000000513950
174	MD7000000513948

GEOCHECK VERSION 2.1
SUMMARY

STATE WATER WELL INFORMATION

MAP ID	WELL ID
174	MD7000000513949
174	MD7000000513947
174	MD7000000513946
175	MD7000000412618
175	MD7000000482635
175	MD7000000476618
175	MD7000000476617
175	MD7000000412614
175	MD7000000252039
175	MD7000000252038
175	MD7000000412617
175	MD7000000412616
175	MD7000000412615
175	MD7000000412619
175	MD7000000476616
176	MD7000000251898
177	MD7000000455647
177	MD7000000455648
177	MD7000000252280
177	MD7000000455646
177	MD7000000250710
178	MD7000000249377
178	MD7000000249376
178	MD7000000249375
178	MD7000000249378
178	MD7000000515624
178	MD7000000331930
178	MD7000000249380
179	MD7000000249420
179	MD7000000249419
179	MD7000000249246
179	MD7000000249421
179	MD7000000408492
179	MD7000000408491
179	MD7000000408490
180	MD7000000469423
180	MD7000000469424
180	MD7000000469425
181	MD7000000257876
181	MD7000000257877
182	MD7000000498742
182	MD7000000348491
183	MD7000000256282
183	MD7000000256281
183	MD7000000256280
183	MD7000000256285
183	MD7000000256284
183	MD7000000256283
185	MD7000000551638
185	MD7000000551640
185	MD7000000551639
185	MD7000000551641
185	MD7000000552537
187	MD7000000409533

GEOCHECK VERSION 2.1
SUMMARY

STATE WATER WELL INFORMATION

MAP ID	WELL ID
188	MD7000000246532
188	MD7000000408339
189	MD7000000244808
189	MD7000000245836
190	MD7000000523399
190	MD7000000508149
191	MD7000000526457
192	MD7000000532857
185	MD7000000373170
185	MD7000000408540
185	MD7000000408543
185	MD7000000373168
185	MD7000000373254
185	MD7000000407405
185	MD7000000373247
185	MD7000000407407
185	MD7000000407408
185	MD7000000522769
185	MD7000000407409
185	MD7000000408557
185	MD7000000408541
185	MD7000000408542
185	MD7000000408544
185	MD7000000373253
185	MD7000000250783
185	MD7000000250713
185	MD7000000407406
185	MD7000000373251
185	MD7000000373252
185	MD7000000373249
185	MD7000000250835
185	MD7000000373246
185	MD7000000373244
185	MD7000000373245
185	MD7000000373167
185	MD7000000250784
185	MD7000000250834
185	MD7000000373243
185	MD7000000251523
185	MD7000000408589
185	MD7000000408588
185	MD7000000373158
185	MD7000000250782
185	MD7000000250781
185	MD7000000250836
185	MD7000000408594
185	MD7000000408593
185	MD7000000408566
185	MD7000000408590
185	MD7000000408591
185	MD7000000522768
185	MD7000000489748
185	MD7000000408592
185	MD7000000408559

GEOCHECK VERSION 2.1
SUMMARY

STATE WATER WELL INFORMATION

MAP ID	WELL ID
185	MD7000000471542
185	MD7000000471543
185	MD7000000408558
185	MD7000000408545
185	MD7000000408546
185	MD7000000408548
185	MD7000000408595
185	MD7000000251152
185	MD7000000251154
185	MD7000000251153
185	MD7000000373164
185	MD7000000408547
185	MD7000000489728
185	MD7000000251155
193	MD7000000244090
194	MD7000000373208
194	MD7000000251592
194	MD7000000251591
194	MD7000000373211
194	MD7000000373210
194	MD7000000373209
194	MD7000000373214
195	MD7000000513958
195	MD7000000513955
195	MD7000000513959
195	MD7000000524940
195	MD7000000513961
196	MD7000000246749
197	MD7000000249379
197	MD7000000251436
198	MD7000000252032
198	MD7000000252033
198	MD7000000471551
199	MD7000000254832
200	MD7000000408243
200	MD7000000408242
200	MD7000000408263
200	MD7000000408261
201	MD7000000508150
202	MD7000000249129
203	MD7000000251350
203	MD7000000471684
203	MD7000000471700
203	MD7000000247734
203	MD7000000247731
203	MD7000000247732
203	MD7000000247733
204	MD7000000251481
204	MD7000000251482
204	MD7000000251483
204	MD7000000249266
204	MD7000000249267
204	MD7000000251480
205	MD7000000255279

GEOCHECK VERSION 2.1
SUMMARY

STATE WATER WELL INFORMATION

MAP ID	WELL ID
206	MD7000000255583
207	MD7000000370545
208	MD7000000367626
209	MD7000000552539
210	MD7000000412758
211	MD7000000532850
212	MD7000000457517
212	MD7000000246204
213	MD7000000471489
213	MD7000000408253
214	MD7000000408255
214	MD7000000408254
214	MD7000000408257
214	MD7000000455610
214	MD7000000408258
214	MD7000000408260
214	MD7000000408256
214	MD7000000408259
214	MD7000000529913
215	MD7000000455629
215	MD7000000455630
215	MD7000000509997
216	MD7000000529295
217	MD7000000246368
217	MD7000000246240
217	MD7000000246239
217	MD7000000246238
217	MD7000000246364
217	MD7000000246367
217	MD7000000246398
217	MD7000000246399
217	MD7000000246400
217	MD7000000246372
217	MD7000000246369
217	MD7000000246370
217	MD7000000246371
217	MD7000000246366
217	MD7000000246365
218	MD7000000246906
218	MD7000000524510
218	MD7000000524509
218	MD7000000514105
218	MD7000000514096
218	MD7000000514097
218	MD7000000524506
218	MD7000000524952
218	MD7000000524949
218	MD7000000524948
218	MD7000000524511
218	MD7000000524938
218	MD7000000524947
218	MD7000000514101
218	MD7000000514102
218	MD7000000513956

GEOCHECK VERSION 2.1
SUMMARY

STATE WATER WELL INFORMATION

MAP ID	WELL ID
218	MD7000000513957
218	MD7000000514103
218	MD7000000514104
218	MD7000000514107
218	MD7000000514094
218	MD7000000514095
218	MD7000000514098
218	MD7000000514099
218	MD7000000513954
218	MD7000000514106
218	MD7000000514100
218	MD7000000524513
218	MD7000000513960
218	MD7000000524942
218	MD7000000524941
218	MD7000000513953
218	MD7000000513952
218	MD7000000514091
218	MD7000000524950
218	MD7000000524505
218	MD7000000524945
218	MD7000000524944
218	MD7000000524946
218	MD7000000524939
218	MD7000000524943
218	MD7000000514092
218	MD7000000524523
218	MD7000000524508
218	MD7000000524507
218	MD7000000524937
218	MD7000000524521
218	MD7000000524514
218	MD7000000524522
218	MD7000000514093
218	MD7000000514090
218	MD7000000514089
218	MD7000000524512
218	MD7000000524951
218	MD7000000514088
219	MD7000000246402
220	MD7000000414367
220	MD7000000469396
221	MD7000000370996
222	MD7000000255649
223	MD7000000469348
223	MD7000000469293
223	MD7000000469349
223	MD7000000469457
223	MD7000000469350
224	MD7000000349249
224	MD7000000349248
224	MD7000000349247
224	MD7000000349252
224	MD7000000349251

GEOCHECK VERSION 2.1
SUMMARY

STATE WATER WELL INFORMATION

MAP ID	WELL ID
224	MD7000000349250
224	MD7000000349245
224	MD7000000349246
224	MD7000000349242
224	MD7000000349241
224	MD7000000349244
224	MD7000000349243
224	MD7000000349240
225	MD7000000552662
225	MD7000000552656
225	MD7000000552661
225	MD7000000552151
226	MD7000000523752
227	MD7000000249086
228	MD7000000248682
229	MD7000000471658
229	MD7000000471661
229	MD7000000471660
229	MD7000000471659
230	MD7000000407614
231	MD7000000414317
231	MD7000000414315
231	MD7000000414316
231	MD7000000348481
231	MD7000000414314
225	MD7000000530131
225	MD7000000530130
225	MD7000000530132
225	MD7000000530134
225	MD7000000530133
232	MD7000000368163
232	MD7000000368164
232	MD7000000368167
233	MD7000000409434
233	MD7000000336277
233	MD7000000346260
233	MD7000000346265
234	MD7000000525463
234	MD7000000525474
234	MD7000000525479
234	MD7000000525464
234	MD7000000525484
234	MD7000000525462
234	MD7000000525483
234	MD7000000525478
234	MD7000000525466
234	MD7000000525472
234	MD7000000525469
234	MD7000000525468
234	MD7000000525473
234	MD7000000525476
234	MD7000000525467
234	MD7000000525460
234	MD7000000525465

GEOCHECK VERSION 2.1
SUMMARY

STATE WATER WELL INFORMATION

MAP ID	WELL ID
234	MD7000000525461
234	MD7000000525459
234	MD7000000525470
234	MD7000000525471
234	MD7000000525458
234	MD7000000525480
234	MD7000000525481
234	MD7000000525482
234	MD7000000525487
234	MD7000000525486
234	MD7000000525485
234	MD7000000525477
234	MD7000000525475
235	MD7000000258105
235	MD7000000258104
235	MD7000000258106
235	MD7000000347067
235	MD7000000258107
236	MD7000000258726
236	MD7000000258727
237	MD7000000455764
238	MD7000000249718
238	MD7000000249719
239	MD7000000531580
240	MD7000000480021
241	MD7000000246426
242	MD7000000409831
242	MD7000000409851
242	MD7000000409850
242	MD7000000409814
242	MD7000000409852
242	MD7000000409832
243	MD7000000471548
244	MD7000000249268
244	MD7000000249269
245	MD7000000529001
245	MD7000000529002
245	MD7000000529000
245	MD7000000528998
245	MD7000000528999
246	MD7000000471528
246	MD7000000407546
246	MD7000000373078
247	MD7000000367476
248	MD7000000348232
249	MD7000000518097
250	MD7000000244725
250	MD7000000245470
251	MD7000000408567
251	MD7000000408568
252	MD7000000243629
252	MD7000000244450
252	MD7000000245352
253	MD7000000246530

GEOCHECK VERSION 2.1
SUMMARY

STATE WATER WELL INFORMATION

MAP ID	WELL ID
254	MD7000000504692
254	MD7000000469982
254	MD7000000504691
255	MD7000000245358
255	MD7000000244827
255	MD7000000244241
256	MD7000000244449
256	MD7000000409793
256	MD7000000244451
256	MD7000000409692
256	MD7000000409675
256	MD7000000244453
256	MD7000000244452
257	MD7000000524417
257	MD7000000455671
257	MD7000000524516
257	MD7000000524517
257	MD7000000524925
258	MD7000000518598
259	MD7000000455672
259	MD7000000530103
259	MD7000000530084
260	MD7000000250613
260	MD7000000500954
260	MD7000000493393
260	MD7000000250614
260	MD7000000493392
260	MD7000000493391
260	MD7000000493389
260	MD7000000493390
261	MD7000000517951
261	MD7000000519069
261	MD7000000410137
261	MD7000000519071
261	MD7000000410135
261	MD7000000410136
261	MD7000000519070
261	MD7000000410138
262	MD7000000247481
262	MD7000000247482
263	MD7000000248670
263	MD7000000248671
263	MD7000000500953
264	MD7000000247241
264	MD7000000247238
264	MD7000000373278
264	MD7000000343874
264	MD7000000408428
264	MD7000000247240
264	MD7000000247239
264	MD7000000373283
264	MD7000000250257
264	MD7000000250256
264	MD7000000250259

GEOCHECK VERSION 2.1
SUMMARY

STATE WATER WELL INFORMATION

MAP ID	WELL ID
264	MD7000000250258
264	MD7000000408430
264	MD7000000373271
264	MD7000000343875
264	MD7000000408429
265	MD7000000251213
265	MD7000000251212
265	MD7000000251214
265	MD7000000251339
265	MD7000000251338
266	MD7000000513553
267	MD7000000254133
267	MD7000000255118
268	MD7000000408866
268	MD7000000492092
268	MD7000000408865
268	MD7000000371038
268	MD7000000408847
269	MD7000000515530
272	MD7000000545682
273	MD7000000409586
274	MD7000000545073
275	MD7000000530095
275	MD7000000343955
275	MD7000000530096
276	MD7000000250168
276	MD7000000250169
276	MD7000000250167
276	MD7000000248678
276	MD7000000250166
276	MD7000000509265
276	MD7000000474923
276	MD7000000521366
276	MD7000000521365
276	MD7000000474901
276	MD7000000250170
276	MD7000000474904
276	MD7000000474902
277	MD7000000247406
277	MD7000000247405
277	MD7000000247404
277	MD7000000247407
277	MD7000000408114
277	MD7000000408113
277	MD7000000248720
278	MD7000000408142
278	MD7000000408143
278	MD7000000408144
278	MD7000000408141
278	MD7000000408138
278	MD7000000408139
278	MD7000000408140
279	MD7000000408529
279	MD7000000408530

GEOCHECK VERSION 2.1
SUMMARY

STATE WATER WELL INFORMATION

MAP ID	WELL ID
279	MD7000000408526
279	MD7000000408111
279	MD7000000456063
279	MD7000000456062
279	MD7000000456061
279	MD7000000456077
279	MD7000000250591
279	MD7000000250588
279	MD7000000250586
279	MD7000000249833
279	MD7000000249834
279	MD7000000250590
279	MD7000000250593
279	MD7000000250592
279	MD7000000250589
279	MD7000000250803
279	MD7000000408535
279	MD7000000250801
279	MD7000000456060
279	MD7000000455691
279	MD7000000455692
279	MD7000000456064
279	MD7000000250587
279	MD7000000455693
279	MD7000000408534
279	MD7000000250802
279	MD7000000408533
279	MD7000000250804
279	MD7000000408527
279	MD7000000408532
279	MD7000000456075
279	MD7000000408528
279	MD7000000408531
280	MD7000000408109
280	MD7000000249832
280	MD7000000408112
280	MD7000000408110
281	MD7000000408124
281	MD7000000409783
281	MD7000000470112
281	MD7000000408125
281	MD7000000470111
281	MD7000000409785
281	MD7000000470110
281	MD7000000470109
281	MD7000000409784
281	MD7000000408126
282	MD7000000470074
282	MD7000000470073
282	MD7000000409786
282	MD7000000489730
282	MD7000000489727
282	MD7000000489726
282	MD7000000489731

GEOCHECK VERSION 2.1
SUMMARY

STATE WATER WELL INFORMATION

MAP ID	WELL ID
282	MD7000000470060
282	MD7000000455673
282	MD7000000409787
282	MD7000000409788
282	MD7000000470075
282	MD7000000489725
282	MD7000000250583
282	MD7000000250584
282	MD7000000250585
282	MD7000000250582
283	MD7000000252249
284	MD7000000409782
285	MD7000000409789
285	MD7000000409790
286	MD7000000524420
286	MD7000000524419
286	MD7000000408123
286	MD7000000518080
286	MD7000000518079
286	MD7000000524418
286	MD7000000517891
286	MD7000000517890
286	MD7000000408119
286	MD7000000517894
286	MD7000000517893
286	MD7000000409848
286	MD7000000517906
286	MD7000000524834
286	MD7000000524424
286	MD7000000524828
286	MD7000000524929
286	MD7000000524423
286	MD7000000524833
286	MD7000000524414
286	MD7000000524416
286	MD7000000408122
286	MD7000000524827
286	MD7000000524826
286	MD7000000524415
286	MD7000000250090
286	MD7000000518082
286	MD7000000518078
286	MD7000000408115
286	MD7000000250073
286	MD7000000518081
286	MD7000000250093
286	MD7000000250089
286	MD7000000250087
286	MD7000000518083
286	MD7000000250092
286	MD7000000250091
286	MD7000000250094
286	MD7000000408121
286	MD7000000250082

GEOCHECK VERSION 2.1
SUMMARY

STATE WATER WELL INFORMATION

MAP ID	WELL ID
286	MD7000000250074
286	MD7000000409847
286	MD7000000408120
286	MD7000000517892
286	MD7000000251059
286	MD7000000408118
286	MD7000000408106
286	MD7000000250083
286	MD7000000250070
286	MD7000000250065
286	MD7000000524930
286	MD7000000250602
286	MD7000000408116
286	MD7000000408117
286	MD7000000251058
286	MD7000000250095
286	MD7000000250601
286	MD7000000524922
286	MD7000000524844
286	MD7000000524920
286	MD7000000250096
286	MD7000000250097
286	MD7000000524921
286	MD7000000524843
286	MD7000000524916
286	MD7000000524935
286	MD7000000524936
286	MD7000000524846
286	MD7000000524845
286	MD7000000524842
286	MD7000000524923
286	MD7000000524931
286	MD7000000524932
286	MD7000000524927
286	MD7000000524934
286	MD7000000524933
286	MD7000000524837
286	MD7000000524838
286	MD7000000524829
286	MD7000000524515
286	MD7000000524422
286	MD7000000524430
286	MD7000000524518
286	MD7000000524928
286	MD7000000524924
286	MD7000000524835
286	MD7000000524520
286	MD7000000524519
286	MD7000000524431
286	MD7000000524918
286	MD7000000524926
286	MD7000000524840
286	MD7000000524919
286	MD7000000524421

GEOCHECK VERSION 2.1
SUMMARY

STATE WATER WELL INFORMATION

MAP ID	WELL ID
286	MD7000000524917
286	MD7000000524830
286	MD7000000524831
286	MD7000000524832
286	MD7000000524841
286	MD7000000524836
286	MD7000000524839
287	MD7000000479513
287	MD7000000514128
287	MD7000000514127
287	MD7000000514145
287	MD7000000514144
287	MD7000000479520
287	MD7000000479519
287	MD7000000479522
287	MD7000000479521
287	MD7000000472856
287	MD7000000479516
287	MD7000000479515
287	MD7000000479518
287	MD7000000479517
287	MD7000000477632
287	MD7000000474986
287	MD7000000479514
287	MD7000000457518
287	MD7000000469979
287	MD7000000457526
287	MD7000000457527
287	MD7000000472854
287	MD7000000472855
287	MD7000000469980
287	MD7000000469981
287	MD7000000455707
287	MD7000000457521
287	MD7000000455670
287	MD7000000455688
287	MD7000000457524
287	MD7000000457525
287	MD7000000457522
287	MD7000000457523
288	MD7000000410111
288	MD7000000410112
288	MD7000000410110
288	MD7000000408925
288	MD7000000410059
288	MD7000000469407
288	MD7000000469408
288	MD7000000410127
288	MD7000000410125
288	MD7000000410126
289	MD7000000518690
289	MD7000000518691
289	MD7000000518689
289	MD7000000517952

GEOCHECK VERSION 2.1
SUMMARY

STATE WATER WELL INFORMATION

MAP ID	WELL ID
289	MD7000000518688
290	MD7000000250885
290	MD7000000248391
290	MD7000000248390
290	MD7000000408427
290	MD7000000250887
290	MD7000000250886
291	MD7000000408638
292	MD7000000249966
292	MD7000000409800
292	MD7000000249965
292	MD7000000249963
292	MD7000000249964
292	MD7000000508995
292	MD7000000508996
292	MD7000000508994
292	MD7000000409801
292	MD7000000508993
293	MD7000000472766
293	MD7000000472765
293	MD7000000472768
293	MD7000000472767
294	MD7000000410103
294	MD7000000410104
295	MD7000000346643
295	MD7000000346496
295	MD7000000346469
295	MD7000000348375
295	MD7000000348374
295	MD7000000348373
296	MD7000000370270
297	MD7000000255945
298	MD7000000250064
298	MD7000000408467
298	MD7000000515202
298	MD7000000408090
298	MD7000000250085
298	MD7000000250086
298	MD7000000408465
298	MD7000000515201
298	MD7000000515200
298	MD7000000408096
298	MD7000000408095
298	MD7000000533921
298	MD7000000408089
298	MD7000000251052
298	MD7000000250069
298	MD7000000250071
298	MD7000000251053
298	MD7000000251054
298	MD7000000408091
298	MD7000000250084
298	MD7000000250088
298	MD7000000251050

GEOCHECK VERSION 2.1
SUMMARY

STATE WATER WELL INFORMATION

MAP ID	WELL ID
298	MD7000000250081
298	MD7000000250068
298	MD7000000251051
298	MD7000000250077
298	MD7000000408471
298	MD7000000408470
298	MD7000000250067
298	MD7000000250066
298	MD7000000250078
298	MD7000000408472
298	MD7000000515199
298	MD7000000408468
298	MD7000000515215
298	MD7000000532197
298	MD7000000408469
298	MD7000000250075
298	MD7000000408466
298	MD7000000408098
298	MD7000000408093
298	MD7000000408097
298	MD7000000408099
298	MD7000000408100
298	MD7000000250072
298	MD7000000250079
298	MD7000000250076
298	MD7000000408092
298	MD7000000408107
298	MD7000000408094
299	MD7000000249840
300	MD7000000408556
300	MD7000000408551
300	MD7000000408555
300	MD7000000408524
300	MD7000000408538
300	MD7000000408523
300	MD7000000408550
300	MD7000000251401
300	MD7000000408519
300	MD7000000251399
300	MD7000000408554
300	MD7000000408518
300	MD7000000251400
300	MD7000000408553
300	MD7000000408520
300	MD7000000251055
300	MD7000000251056
300	MD7000000251057
300	MD7000000408552
300	MD7000000251402
300	MD7000000408521
300	MD7000000408522
300	MD7000000408549
300	MD7000000251049
300	MD7000000251398

GEOCHECK VERSION 2.1
SUMMARY

STATE WATER WELL INFORMATION

MAP ID	WELL ID
300	MD7000000250805
301	MD7000000533413
301	MD7000000533412
301	MD7000000533414
301	MD7000000533416
301	MD7000000533415
302	MD7000000470061
303	MD7000000409676
303	MD7000000457530
303	MD7000000410398
303	MD7000000409677
303	MD7000000457529
303	MD7000000409679
303	MD7000000409678
303	MD7000000457528
303	MD7000000457531
304	MD7000000250594
305	MD7000000372398
305	MD7000000410068
305	MD7000000250800
305	MD7000000250806
305	MD7000000410069
305	MD7000000469441
305	MD7000000250795
305	MD7000000410070
305	MD7000000410071
305	MD7000000250599
305	MD7000000250600
305	MD7000000250595
305	MD7000000250596
305	MD7000000250797
305	MD7000000250796
305	MD7000000250799
305	MD7000000250794
305	MD7000000250793
306	MD7000000414340
306	MD7000000414368
306	MD7000000414366
306	MD7000000414339
306	MD7000000414360
306	MD7000000414346
306	MD7000000414369
306	MD7000000414365
306	MD7000000414333
306	MD7000000414332
306	MD7000000414335
306	MD7000000414334
306	MD7000000410362
306	MD7000000410361
306	MD7000000414331
306	MD7000000414320
306	MD7000000414347
306	MD7000000414336
306	MD7000000414364

GEOCHECK VERSION 2.1
SUMMARY

STATE WATER WELL INFORMATION

MAP ID	WELL ID
306	MD7000000408880
306	MD7000000408871
306	MD7000000410358
306	MD7000000414363
306	MD7000000414361
306	MD7000000410357
306	MD7000000414348
306	MD7000000414362
306	MD7000000414337
306	MD7000000414338
306	MD7000000410360
306	MD7000000408879
306	MD7000000408872
306	MD7000000410359
307	MD7000000343662
308	MD7000000249967
308	MD7000000246731
308	MD7000000246729
308	MD7000000246730
308	MD7000000407432
308	MD7000000407433
308	MD7000000250226
308	MD7000000250225
309	MD7000000530102
310	MD7000000367620
310	MD7000000367621
310	MD7000000367628
311	MD7000000374841
311	MD7000000374830
311	MD7000000374843
311	MD7000000374842
312	MD7000000469354
312	MD7000000469356
313	MD7000000541641
314	MD7000000542038
317	MD7000000349836
318	MD7000000254592
319	MD7000000512532
319	MD7000000512548
319	MD7000000512531
320	MD7000000343959
320	MD7000000343962
320	MD7000000343961
320	MD7000000343960
321	MD7000000250080
322	MD7000000408575
323	MD7000000250597
323	MD7000000250598
324	MD7000000251249
324	MD7000000251248
324	MD7000000251251
324	MD7000000251250
325	MD7000000469327
325	MD7000000469616

GEOCHECK VERSION 2.1
SUMMARY

STATE WATER WELL INFORMATION

MAP ID	WELL ID
325	MD7000000469326
325	MD7000000469324
325	MD7000000469325
325	MD7000000371649
325	MD7000000371651
325	MD7000000371648
325	MD7000000469617
325	MD7000000371647
325	MD7000000410066
325	MD7000000371646
325	MD7000000371652
325	MD7000000371642
325	MD7000000342281
325	MD7000000371641
325	MD7000000409435
325	MD7000000410065
325	MD7000000409411
325	MD7000000371653
325	MD7000000374832
326	MD7000000408860
326	MD7000000414358
326	MD7000000414345
326	MD7000000408873
326	MD7000000408855
326	MD7000000408854
326	MD7000000520167
326	MD7000000520165
326	MD7000000408859
326	MD7000000408858
326	MD7000000408850
326	MD7000000408853
326	MD7000000408852
326	MD7000000408851
326	MD7000000414359
326	MD7000000408857
326	MD7000000408856
327	MD7000000457086
327	MD7000000518695
327	MD7000000518694
327	MD7000000518693
327	MD7000000518696
327	MD7000000457087
327	MD7000000457048
327	MD7000000457052
327	MD7000000457053
327	MD7000000457051
327	MD7000000457049
327	MD7000000457050
327	MD7000000469205
327	MD7000000456882
327	MD7000000456844
327	MD7000000469201
327	MD7000000469200
327	MD7000000457063

GEOCHECK VERSION 2.1
SUMMARY

STATE WATER WELL INFORMATION

MAP ID	WELL ID
327	MD7000000518692
327	MD7000000517950
327	MD7000000456846
327	MD7000000456845
327	MD7000000456883
327	MD7000000456843
328	MD7000000529006
328	MD7000000372044
328	MD7000000336262
328	MD7000000529009
328	MD7000000258689
328	MD7000000529007
328	MD7000000529010
328	MD7000000258135
328	MD7000000258134
328	MD7000000258133
328	MD7000000336260
328	MD7000000529008
328	MD7000000258136
328	MD7000000336261
329	MD7000000348376
329	MD7000000348378
329	MD7000000348379
330	MD7000000258459
330	MD7000000258458
330	MD7000000258457
331	MD7000000255946
331	MD7000000255947
332	MD7000000255410
335	MD7000000527544
335	MD7000000471702
336	MD7000000343944
337	MD7000000455978
337	MD7000000455979
338	MD7000000258686
339	MD7000000469440
340	MD7000000373128
341	MD7000000349417
341	MD7000000349416
341	MD7000000349418
341	MD7000000349419
341	MD7000000349420
342	MD7000000347455
342	MD7000000456864
342	MD7000000456860
342	MD7000000347403
342	MD7000000347398
342	MD7000000456863
342	MD7000000347818
342	MD7000000347442
342	MD7000000347460
342	MD7000000456862
342	MD7000000347469
342	MD7000000456861

GEOCHECK VERSION 2.1
SUMMARY

STATE WATER WELL INFORMATION

MAP ID	WELL ID
343	MD7000000523412
343	MD7000000523411
343	MD7000000523410
343	MD7000000523417
343	MD7000000523416
343	MD7000000523413
344	MD7000000254591
345	MD7000000255567
346	MD7000000258055
346	MD7000000258057
346	MD7000000258056
348	MD7000000544136
349	MD7000000351134
350	MD7000000018547
351	MD7000000248389
351	MD7000000248388
351	MD7000000252019
351	MD7000000252020
352	MD7000000246279
353	MD7000000253871
353	MD7000000226999
353	MD7000000258486
353	MD7000000258485
354	MD7000000367601
354	MD7000000367600
354	MD7000000367602
354	MD7000000367604
354	MD7000000367603
355	MD7000000533417
355	MD7000000257153
356	MD7000000518698
356	MD7000000346426
356	MD7000000371329
356	MD7000000410118
356	MD7000000410080
356	MD7000000518697
356	MD7000000347813
356	MD7000000257258
356	MD7000000371319
356	MD7000000346417
356	MD7000000347286
356	MD7000000371324
356	MD7000000257259
356	MD7000000410120
356	MD7000000472847
356	MD7000000371334
356	MD7000000336230
356	MD7000000472849
356	MD7000000517948
356	MD7000000518700
356	MD7000000257257
356	MD7000000410079
356	MD7000000410119
356	MD7000000371922

GEOCHECK VERSION 2.1
SUMMARY

STATE WATER WELL INFORMATION

MAP ID	WELL ID
356	MD7000000336228
356	MD7000000336229
356	MD7000000372164
357	MD7000000371873
357	MD7000000491372
357	MD7000000258625
357	MD7000000346785
357	MD7000000258624
358	MD7000000371361
358	MD7000000371371
358	MD7000000371346
358	MD7000000457254
358	MD7000000371372
358	MD7000000371360
358	MD7000000527237
358	MD7000000371345
358	MD7000000371326
358	MD7000000371367
358	MD7000000371358
358	MD7000000527240
358	MD7000000527239
358	MD7000000527238
358	MD7000000527241
359	MD7000000371366
359	MD7000000472848
360	MD7000000253920
361	MD7000000549000
362	MD7000000246715
362	MD7000000343983
363	MD7000000526459
364	MD7000000349268
364	MD7000000349269
364	MD7000000349267
365	MD7000000409294
365	MD7000000409296
365	MD7000000409297
365	MD7000000409293
365	MD7000000469696
365	MD7000000409295
366	MD7000000408861
366	MD7000000530260
366	MD7000000410377
366	MD7000000530262
366	MD7000000410356
366	MD7000000410354
366	MD7000000410376
366	MD7000000530261
366	MD7000000257260
366	MD7000000410352
366	MD7000000530263
366	MD7000000530264
366	MD7000000530265
366	MD7000000408862
367	MD7000000257704

GEOCHECK VERSION 2.1
SUMMARY

STATE WATER WELL INFORMATION

MAP ID	WELL ID
367	MD7000000257705
367	MD7000000257702
367	MD7000000257703
368	MD7000000371134
368	MD7000000370508
368	MD7000000368325
368	MD7000000372041
368	MD7000000258131
368	MD7000000456936
368	MD7000000456898
368	MD7000000456935
368	MD7000000456940
368	MD7000000368326
368	MD7000000370509
368	MD7000000258129
368	MD7000000368222
368	MD7000000371115
368	MD7000000258128
368	MD7000000368226
368	MD7000000370507
368	MD7000000258127
368	MD7000000258130
368	MD7000000368221
368	MD7000000456885
368	MD7000000258378
368	MD7000000368220
368	MD7000000456899
368	MD7000000456942
368	MD7000000456943
368	MD7000000477485
368	MD7000000456886
368	MD7000000456884
368	MD7000000410076
368	MD7000000456934
368	MD7000000456941
368	MD7000000456937
368	MD7000000372052
368	MD7000000456887
368	MD7000000258621
368	MD7000000410077
368	MD7000000410078
369	MD7000000349284
369	MD7000000349283
369	MD7000000349282
369	MD7000000371362
369	MD7000000371363
369	MD7000000371365
370	MD7000000349168
371	MD7000000472834
371	MD7000000472835
372	MD7000000549306
372	MD7000000252015
372	MD7000000455815
372	MD7000000407533

GEOCHECK VERSION 2.1
SUMMARY

STATE WATER WELL INFORMATION

MAP ID	WELL ID
372	MD7000000252016
372	MD7000000252017
372	MD7000000407434
372	MD7000000455816
372	MD7000000455836
373	MD7000000249178
374	MD7000000249175
375	MD7000000493382
375	MD7000000249346
375	MD7000000249347
375	MD7000000249349
375	MD7000000250655
375	MD7000000250656
375	MD7000000518085
375	MD7000000250657
375	MD7000000249348
375	MD7000000500940
375	MD7000000493380
375	MD7000000493381
376	MD7000000493384
376	MD7000000493383
376	MD7000000493387
376	MD7000000409861
376	MD7000000493385
376	MD7000000409859
376	MD7000000250338
376	MD7000000409862
376	MD7000000493386
376	MD7000000409860
377	MD7000000251089
377	MD7000000251090
378	MD7000000348346
378	MD7000000348343
378	MD7000000348342
378	MD7000000348345
378	MD7000000348336
378	MD7000000348335
378	MD7000000348338
378	MD7000000348337
378	MD7000000348339
378	MD7000000348347
378	MD7000000257072
378	MD7000000257078
378	MD7000000348340
378	MD7000000348344
378	MD7000000348333
378	MD7000000348349
378	MD7000000348348
378	MD7000000348334
378	MD7000000348350
379	MD7000000257199
379	MD7000000257200
380	MD7000000368242
381	MD7000000409500

GEOCHECK VERSION 2.1
SUMMARY

STATE WATER WELL INFORMATION

MAP ID	WELL ID
381	MD7000000409498
381	MD7000000409501
381	MD7000000409499
381	MD7000000409497
382	MD7000000409504
382	MD7000000409502
382	MD7000000409503
383	MD7000000370567
384	MD7000000258376
384	MD7000000258377
385	MD7000000367552
385	MD7000000367553
387	MD7000000252228
387	MD7000000252229
387	MD7000000252227
387	MD7000000249416
387	MD7000000249415
387	MD7000000249418
387	MD7000000249417
388	MD7000000249995
388	MD7000000249996
389	MD7000000455965
389	MD7000000515623
389	MD7000000518597
389	MD7000000470045
389	MD7000000470010
389	MD7000000518663
389	MD7000000518664
389	MD7000000470046
389	MD7000000455949
389	MD7000000518665
390	MD7000000249174
391	MD7000000249170
391	MD7000000249173
392	MD7000000249491
392	MD7000000249492
392	MD7000000249489
392	MD7000000249490
393	MD7000000257490
394	MD7000000257081
395	MD7000000249098
395	MD7000000331929
395	MD7000000249096
395	MD7000000249097
396	MD7000000410374
397	MD7000000519067
397	MD7000000519068
397	MD7000000517947
397	MD7000000256262
397	MD7000000519066
397	MD7000000256255
397	MD7000000256263
397	MD7000000256257
397	MD7000000256256

GEOCHECK VERSION 2.1
SUMMARY

STATE WATER WELL INFORMATION

MAP ID	WELL ID
397	MD7000000519065
398	MD7000000370498
398	MD7000000370500
398	MD7000000370496
398	MD7000000370497
399	MD7000000348451
399	MD7000000410434
400	MD7000000258345
400	MD7000000367510
400	MD7000000372914
400	MD7000000372915
400	MD7000000372912
400	MD7000000370476
400	MD7000000372910
400	MD7000000258346
400	MD7000000348041
400	MD7000000348042
400	MD7000000372916
400	MD7000000258347
400	MD7000000372911
400	MD7000000348040
400	MD7000000372918
400	MD7000000372917
400	MD7000000372913
400	MD7000000372923
400	MD7000000372922
400	MD7000000348039
400	MD7000000372924
401	MD7000000410301
401	MD7000000410308
401	MD7000000410306
401	MD7000000410309
401	MD7000000410307
401	MD7000000410297
401	MD7000000410299
401	MD7000000410300
401	MD7000000410298
401	MD7000000410296
402	MD7000000525402
402	MD7000000525401
403	MD7000000530891
404	MD7000000246716
405	MD7000000249176
406	MD7000000249168
407	MD7000000249758
408	MD7000000250381
408	MD7000000250380
409	MD7000000257079
409	MD7000000257080
410	MD7000000501000
411	MD7000000530528
412	MD7000000249751
412	MD7000000249752
412	MD7000000249753

GEOCHECK VERSION 2.1
SUMMARY

STATE WATER WELL INFORMATION

MAP ID	WELL ID
412	MD7000000249749
413	MD7000000258475
413	MD7000000258477
413	MD7000000258476
413	MD7000000258474
413	MD7000000258473
414	MD7000000348385
414	MD7000000348386
414	MD7000000348383
414	MD7000000348382
414	MD7000000348384
415	MD7000000258669
415	MD7000000258668
416	MD7000000469397
416	MD7000000414350
416	MD7000000469398
416	MD7000000414341
416	MD7000000414342
416	MD7000000414349
416	MD7000000414310
416	MD7000000414311
416	MD7000000414324
416	MD7000000414344
416	MD7000000414343
417	MD7000000254593
418	MD7000000543814
418	MD7000000543815
419	MD7000000348341
420	MD7000000255134
421	MD7000000520104
421	MD7000000477685
421	MD7000000520106
421	MD7000000520105
421	MD7000000249652
421	MD7000000249653
421	MD7000000249654
422	MD7000000254922
422	MD7000000254921
422	MD7000000254924
422	MD7000000254923
423	MD7000000372054
423	MD7000000372055
423	MD7000000347086
423	MD7000000347091
424	MD7000000258488
424	MD7000000258487
425	MD7000000258478
425	MD7000000258479
425	MD7000000258480
425	MD7000000258472
425	MD7000000258469
425	MD7000000258468
425	MD7000000258471
425	MD7000000258470

GEOCHECK VERSION 2.1
SUMMARY

STATE WATER WELL INFORMATION

MAP ID	WELL ID
426	MD7000000255949
427	MD7000000455902
427	MD7000000470009
427	MD7000000455888
428	MD7000000251335
428	MD7000000251334
428	MD7000000251336
429	MD7000000500973
429	MD7000000500970
429	MD7000000500974
429	MD7000000500975
429	MD7000000500976
429	MD7000000500972
429	MD7000000500971
429	MD7000000500977
430	MD7000000249991
430	MD7000000249990
430	MD7000000250506
430	MD7000000250505
431	MD7000000407419
431	MD7000000407420
431	MD7000000407418
431	MD7000000407416
431	MD7000000407417
432	MD7000000372980
433	MD7000000367508
433	MD7000000511207
433	MD7000000367499
434	MD7000000511208
435	MD7000000511209
436	MD7000000511210
437	MD7000000552190
439	MD7000000545004
440	MD7000000531373
441	MD7000000349112
442	MD7000000538654
443	MD7000000469160
443	MD7000000456750
443	MD7000000456746
443	MD7000000456748
443	MD7000000456745
443	MD7000000456747
443	MD7000000456740
444	MD7000000248607
444	MD7000000248608
445	MD7000000409321
446	MD7000000500946
446	MD7000000500947
446	MD7000000500948
447	MD7000000500919
447	MD7000000518086
447	MD7000000500918
447	MD7000000500917
447	MD7000000500916

GEOCHECK VERSION 2.1
SUMMARY

STATE WATER WELL INFORMATION

MAP ID	WELL ID
447	MD7000000247475
447	MD7000000247474
447	MD7000000247473
447	MD7000000247472
447	MD7000000520652
447	MD7000000520651
447	MD7000000520650
448	MD7000000248483
448	MD7000000249169
448	MD7000000248484
449	MD7000000367627
450	MD7000000469177
450	MD7000000469210
450	MD7000000456749
450	MD7000000456741
450	MD7000000456744
451	MD7000000456743
451	MD7000000456742
452	MD7000000469374
452	MD7000000469387
452	MD7000000469388
453	MD7000000530754
454	MD7000000246714
455	MD7000000250700
456	MD7000000251075
456	MD7000000251507
456	MD7000000251077
456	MD7000000251076
456	MD7000000251506
456	MD7000000251508
456	MD7000000251505
457	MD7000000409964
458	MD7000000472775
458	MD7000000472776
458	MD7000000472774
458	MD7000000472773
459	MD7000000517946
460	MD7000000349344
460	MD7000000349343
460	MD7000000349342
460	MD7000000349339
460	MD7000000349340
460	MD7000000349341
461	MD7000000511204
462	MD7000000543688
463	MD7000000544641
464	MD7000000343967
465	MD7000000506543
466	MD7000000479527
466	MD7000000479528
467	MD7000000525270
467	MD7000000518417
468	MD7000000531576
469	MD7000000370459

GEOCHECK VERSION 2.1
SUMMARY

STATE WATER WELL INFORMATION

MAP ID	WELL ID
469	MD7000000370474
470	MD7000000348616
470	MD7000000258015
470	MD7000000256859
471	MD7000000371644
471	MD7000000371643
472	MD7000000519076
472	MD7000000519077
472	MD7000000518699
472	MD7000000409352
472	MD7000000409350
472	MD7000000409351
472	MD7000000518681
472	MD7000000518124
473	MD7000000485715
474	MD7000000465584
475	MD7000000546031
476	MD7000000546032
477	MD7000000551620
478	MD7000000550719
477	MD7000000546033
479	MD7000000546030
479	MD7000000546029
480	MD7000000518594
480	MD7000000531366
481	MD7000000249984
482	MD7000000248588
482	MD7000000248589
482	MD7000000248590
482	MD7000000248587
482	MD7000000248586
482	MD7000000506545
482	MD7000000409736
483	MD7000000455462
484	MD7000000469779
484	MD7000000469778
484	MD7000000469774
484	MD7000000251088
484	MD7000000469777
485	MD7000000506546
485	MD7000000506547
485	MD7000000506548
486	MD7000000250510
487	MD7000000516099
488	MD7000000371034
488	MD7000000348428
488	MD7000000371036
488	MD7000000371035
489	MD7000000348427
490	MD7000000349234
490	MD7000000349233
490	MD7000000349229
490	MD7000000349228
490	MD7000000349231

GEOCHECK VERSION 2.1
SUMMARY

STATE WATER WELL INFORMATION

MAP ID	WELL ID
490	MD7000000258013
490	MD7000000258014
490	MD7000000349226
490	MD7000000349230
490	MD7000000349232
491	MD7000000372024
491	MD7000000372023
491	MD7000000372025
491	MD7000000372034
491	MD7000000372026
492	MD7000000370892
492	MD7000000371237
493	MD7000000254032
494	MD7000000372151
494	MD7000000371926
494	MD7000000348558
494	MD7000000348554
494	MD7000000346608
494	MD7000000346603
494	MD7000000257918
494	MD7000000257917
494	MD7000000257916
494	MD7000000348557
494	MD7000000348556
494	MD7000000348555
481	MD7000000549003
496	MD7000000544635
497	MD7000000519017
498	MD7000000250988
498	MD7000000250987
498	MD7000000409856
498	MD7000000409855
498	MD7000000250985
498	MD7000000409854
498	MD7000000409853
498	MD7000000250989
498	MD7000000250986
499	MD7000000249882
499	MD7000000249881
500	MD7000000483477
500	MD7000000485544
501	MD7000000256424
501	MD7000000256423
502	MD7000000343881
503	MD7000000519015
504	MD7000000343880
504	MD7000000408031
504	MD7000000247419
504	MD7000000247418
504	MD7000000247417
504	MD7000000247420
505	MD7000000455500
505	MD7000000529285
505	MD7000000529283

GEOCHECK VERSION 2.1
SUMMARY

STATE WATER WELL INFORMATION

MAP ID	WELL ID
505	MD7000000455532
505	MD7000000455535
505	MD7000000455534
505	MD7000000455533
505	MD7000000455499
505	MD7000000529282
505	MD7000000455515
505	MD7000000455516
505	MD7000000529286
505	MD7000000529289
505	MD7000000529284
506	MD7000000372166
506	MD7000000372167
506	MD7000000372168
507	MD7000000249601
507	MD7000000249600
508	MD7000000343927
509	MD7000000373033
509	MD7000000344001
509	MD7000000344000
509	MD7000000252236
510	MD7000000348429
511	MD7000000371027
511	MD7000000371032
511	MD7000000371374
511	MD7000000348430
512	MD7000000531573
513	MD7000000256067
513	MD7000000256066
514	MD7000000457351
514	MD7000000457315
514	MD7000000336280
514	MD7000000336281
514	MD7000000336279
514	MD7000000336278
514	MD7000000457314
514	MD7000000336282
515	MD7000000368217
515	MD7000000256164
515	MD7000000368210
515	MD7000000368215
515	MD7000000256162
515	MD7000000256163
515	MD7000000368209
516	MD7000000258618
516	MD7000000258132
516	MD7000000258620
516	MD7000000258619
517	MD7000000370353
517	MD7000000370354
517	MD7000000258012
517	MD7000000370352
517	MD7000000346848
517	MD7000000256847

GEOCHECK VERSION 2.1
SUMMARY

STATE WATER WELL INFORMATION

MAP ID	WELL ID
517	MD7000000258011
518	MD7000000346285
518	MD7000000409425
518	MD7000000456840
518	MD7000000456841
518	MD7000000409422
518	MD7000000348577
518	MD7000000409424
518	MD7000000409423
518	MD7000000346300
518	MD7000000457280
518	MD7000000348576
518	MD7000000457279
518	MD7000000457282
518	MD7000000348575
518	MD7000000456842
518	MD7000000456797
518	MD7000000457281
518	MD7000000456798
519	MD7000000371675
519	MD7000000348596
519	MD7000000348594
519	MD7000000257694
519	MD7000000348597
519	MD7000000257693
519	MD7000000348595
519	MD7000000348599
519	MD7000000257692
520	MD7000000472798
520	MD7000000472799
520	MD7000000472780
520	MD7000000472781
521	MD7000000370351
522	MD7000000252051
523	MD7000000506544
524	MD7000000469739
524	MD7000000469738
524	MD7000000469737
525	MD7000000251197
525	MD7000000409469
525	MD7000000343908
525	MD7000000343910
525	MD7000000343909
525	MD7000000251195
525	MD7000000251196
526	MD7000000335555
526	MD7000000335554
526	MD7000000335556
526	MD7000000335558
526	MD7000000335557
527	MD7000000336201
527	MD7000000336204
527	MD7000000336203
527	MD7000000336202

GEOCHECK VERSION 2.1
SUMMARY

STATE WATER WELL INFORMATION

MAP ID	WELL ID
527	MD7000000408029
527	MD7000000408018
527	MD7000000408016
527	MD7000000408015
527	MD7000000252299
527	MD7000000252298
527	MD7000000249577
527	MD7000000250128
527	MD7000000249579
527	MD7000000249578
527	MD7000000336206
527	MD7000000252297
527	MD7000000251444
527	MD7000000408028
527	MD7000000485482
527	MD7000000531569
527	MD7000000408017
527	MD7000000485483
527	MD7000000485480
527	MD7000000485481
527	MD7000000531566
527	MD7000000531568
527	MD7000000250129
527	MD7000000408251
527	MD7000000409354
527	MD7000000531567
527	MD7000000485479
527	MD7000000409355
527	MD7000000251443
527	MD7000000409356
527	MD7000000408027
528	MD7000000248387
529	MD7000000252333
529	MD7000000252332
530	MD7000000252185
531	MD7000000370982
531	MD7000000370978
531	MD7000000370977
532	MD7000000255710
533	MD7000000255709
534	MD7000000528367
534	MD7000000348009
534	MD7000000256370
534	MD7000000256369
534	MD7000000348008
534	MD7000000256368
534	MD7000000256367
534	MD7000000348007
534	MD7000000348006
535	MD7000000518123
536	MD7000000525490
537	MD7000000518121
538	MD7000000551473
539	MD7000000455611

GEOCHECK VERSION 2.1
SUMMARY

STATE WATER WELL INFORMATION

MAP ID	WELL ID
539	MD7000000455593
539	MD7000000249082
539	MD7000000518591
540	MD7000000249860
541	MD7000000251932
542	MD7000000249858
542	MD7000000500944
542	MD7000000500945
542	MD7000000249859
543	MD7000000518592
543	MD7000000518589
544	MD7000000332105
544	MD7000000457515
544	MD7000000457514
544	MD7000000251294
545	MD7000000519016
545	MD7000000249057
546	MD7000000252157
546	MD7000000252158
546	MD7000000251813
546	MD7000000251542
546	MD7000000482616
546	MD7000000252160
546	MD7000000252159
546	MD7000000482615
546	MD7000000482617
546	MD7000000249342
546	MD7000000344014
546	MD7000000249262
546	MD7000000251541
546	MD7000000482618
546	MD7000000518593
546	MD7000000249648
546	MD7000000251814
547	MD7000000409371
547	MD7000000409370
547	MD7000000409372
547	MD7000000518590
547	MD7000000409453
548	MD7000000258422
548	MD7000000257560
548	MD7000000258423
548	MD7000000474814
548	MD7000000258424
548	MD7000000257559
549	MD7000000469977
549	MD7000000373221
549	MD7000000373215
549	MD7000000250983
549	MD7000000469975
549	MD7000000250982
549	MD7000000373218
549	MD7000000469976
549	MD7000000250981

GEOCHECK VERSION 2.1
SUMMARY

STATE WATER WELL INFORMATION

MAP ID	WELL ID
550	MD7000000249343
550	MD7000000249655
550	MD7000000249341
550	MD7000000249339
550	MD7000000249340
551	MD7000000530292
551	MD7000000530275
552	MD7000000469665
552	MD7000000469667
552	MD7000000469482
552	MD7000000408849
552	MD7000000408848
552	MD7000000469664
553	MD7000000520935
554	MD7000000469209
554	MD7000000457577
554	MD7000000457575
554	MD7000000457576
554	MD7000000457573
554	MD7000000457574
554	MD7000000457578
554	MD7000000457579
557	MD7000000546773
558	MD7000000541772
557	MD7000000546772
557	MD7000000546774
559	MD7000000410391
559	MD7000000410393
559	MD7000000410392
557	MD7000000372921
560	MD7000000455480
561	MD7000000522770
562	MD7000000408146
562	MD7000000250751
563	MD7000000252310
564	MD7000000250790
564	MD7000000528071
564	MD7000000250789
564	MD7000000250788
564	MD7000000249243
564	MD7000000528072
564	MD7000000250791
564	MD7000000528073
564	MD7000000249244
564	MD7000000409657
564	MD7000000528074
565	MD7000000409835
565	MD7000000373217
565	MD7000000409837
565	MD7000000251930
565	MD7000000409833
565	MD7000000251653
565	MD7000000373216
565	MD7000000409834

GEOCHECK VERSION 2.1
SUMMARY

STATE WATER WELL INFORMATION

MAP ID	WELL ID
565	MD7000000249245
565	MD7000000409841
565	MD7000000251929
565	MD7000000409869
565	MD7000000409849
565	MD7000000409842
565	MD7000000409836
565	MD7000000409840
565	MD7000000409839
565	MD7000000409838
566	MD7000000257716
566	MD7000000457570
566	MD7000000257720
566	MD7000000257715
566	MD7000000257712
566	MD7000000257713
566	MD7000000257714
566	MD7000000257723
566	MD7000000257722
566	MD7000000457571
566	MD7000000457572
566	MD7000000257719
566	MD7000000257718
566	MD7000000257721
567	MD7000000257717
568	MD7000000257995
568	MD7000000257992
568	MD7000000257993
568	MD7000000257991
568	MD7000000257996
568	MD7000000257994
569	MD7000000257184
569	MD7000000456803
569	MD7000000257182
569	MD7000000257185
569	MD7000000456800
569	MD7000000456799
569	MD7000000456802
569	MD7000000456801
569	MD7000000257183
570	MD7000000040706
570	MD7000000040703
570	MD7000000040702
570	MD7000000040705
570	MD7000000040704
570	MD7000000040701
570	MD7000000040707
572	MD7000000543370
573	MD7000000542201
574	MD7000000408186
575	MD7000000370870
575	MD7000000370875
575	MD7000000348123
575	MD7000000370865

GEOCHECK VERSION 2.1
SUMMARY

STATE WATER WELL INFORMATION

MAP ID	WELL ID
575	MD7000000346235
575	MD7000000370880
575	MD7000000529554
575	MD7000000511933
575	MD7000000348125
575	MD7000000529571
575	MD7000000529553
575	MD7000000511934
575	MD7000000529572
576	MD7000000346180
576	MD7000000346167
577	MD7000000483439
577	MD7000000483441
577	MD7000000483442
577	MD7000000483440
578	MD7000000256148
578	MD7000000256147
579	MD7000000528539
579	MD7000000528538
579	MD7000000528535
579	MD7000000528537
579	MD7000000528536
580	MD7000000470133
581	MD7000000258049
581	MD7000000372078
582	MD7000000252313
582	MD7000000252314
582	MD7000000373072
582	MD7000000252315
582	MD7000000474920
583	MD7000000370485
583	MD7000000370486
583	MD7000000370493
583	MD7000000370487
583	MD7000000370495
584	MD7000000519187
585	MD7000000348293
586	MD7000000348396
586	MD7000000348398
586	MD7000000515176
586	MD7000000515175
586	MD7000000515177
587	MD7000000410196
587	MD7000000410096
587	MD7000000410095
588	MD7000000022754
588	MD7000000348183
588	MD7000000254101
589	MD7000000551653
591	MD7000000551019
592	MD7000000550922
593	MD7000000551018
594	MD7000000550804
594	MD7000000550805

GEOCHECK VERSION 2.1
SUMMARY

STATE WATER WELL INFORMATION

MAP ID	WELL ID
595	MD7000000251129
596	MD7000000249671
596	MD7000000249672
596	MD7000000249670
597	MD7000000408314
597	MD7000000408313
598	MD7000000336219
598	MD7000000336218
598	MD7000000336217
599	MD7000000346218
599	MD7000000370787
599	MD7000000346213
599	MD7000000346157
599	MD7000000346200
599	MD7000000408924
599	MD7000000408923
599	MD7000000485969
599	MD7000000485968
599	MD7000000370801
599	MD7000000370792
599	MD7000000372155
599	MD7000000370806
600	MD7000000342965
600	MD7000000342964
600	MD7000000342959
600	MD7000000347378
600	MD7000000347365
600	MD7000000347344
600	MD7000000342958
600	MD7000000256614
600	MD7000000256613
600	MD7000000256612
600	MD7000000258718
600	MD7000000258717
600	MD7000000256615
600	MD7000000410139
600	MD7000000410102
600	MD7000000410101
600	MD7000000501128
600	MD7000000410141
600	MD7000000410140
600	MD7000000410043
600	MD7000000348253
600	MD7000000348252
600	MD7000000347423
600	MD7000000372973
600	MD7000000372972
600	MD7000000348254
601	MD7000000348262
601	MD7000000342188
601	MD7000000342187
601	MD7000000348266
601	MD7000000348264
601	MD7000000348263

GEOCHECK VERSION 2.1
SUMMARY

STATE WATER WELL INFORMATION

MAP ID	WELL ID
601	MD7000000256297
601	MD7000000256296
601	MD7000000256295
601	MD7000000342186
601	MD7000000256552
601	MD7000000256298
601	MD7000000371931
601	MD7000000367511
602	MD7000000372114
602	MD7000000348528
602	MD7000000492106
602	MD7000000525488
602	MD7000000518119
602	MD7000000256629
602	MD7000000256628
602	MD7000000256631
602	MD7000000348527
602	MD7000000346305
603	MD7000000518684
603	MD7000000517943
603	MD7000000518685
603	MD7000000518687
603	MD7000000518686
604	MD7000000347999
604	MD7000000347998
604	MD7000000348004
604	MD7000000348003
605	MD7000000348001
605	MD7000000348002
606	MD7000000370887
606	MD7000000371021
606	MD7000000348403
606	MD7000000348399
606	MD7000000348402
606	MD7000000371022
606	MD7000000371030
606	MD7000000371031
606	MD7000000371029
606	MD7000000371023
606	MD7000000371028
607	MD7000000372935
607	MD7000000372934
607	MD7000000372936
607	MD7000000372938
607	MD7000000372937
607	MD7000000372933
607	MD7000000372927
607	MD7000000372926
607	MD7000000372930
607	MD7000000372932
607	MD7000000372931
607	MD7000000414271
607	MD7000000414327
607	MD7000000414326

GEOCHECK VERSION 2.1
SUMMARY

STATE WATER WELL INFORMATION

MAP ID	WELL ID
607	MD7000000414328
607	MD7000000414330
607	MD7000000414329
607	MD7000000414325
607	MD7000000414288
607	MD7000000414285
607	MD7000000414321
607	MD7000000414323
607	MD7000000414322
602	MD7000000550989
608	MD7000000373050
608	MD7000000373169
608	MD7000000251140
608	MD7000000373049
609	MD7000000408270
609	MD7000000372955
609	MD7000000372954
610	MD7000000257888
610	MD7000000457261
610	MD7000000257887
610	MD7000000257885
610	MD7000000257886
610	MD7000000457262
610	MD7000000528359
610	MD7000000528360
610	MD7000000517944
610	MD7000000457263
610	MD7000000457264
611	MD7000000251231
612	MD7000000258119
612	MD7000000258120
612	MD7000000256551
612	MD7000000258118
612	MD7000000258372
612	MD7000000258373
612	MD7000000258371
612	MD7000000258121
612	MD7000000258122
613	MD7000000256630
614	MD7000000371290
615	MD7000000372058
615	MD7000000372057
615	MD7000000372060
615	MD7000000372059
616	MD7000000409615
616	MD7000000372101
616	MD7000000409617
616	MD7000000409616
616	MD7000000372091
616	MD7000000255736
616	MD7000000372093
616	MD7000000372092
616	MD7000000409633
616	MD7000000409632

GEOCHECK VERSION 2.1
SUMMARY

STATE WATER WELL INFORMATION

MAP ID	WELL ID
616	MD7000000409654
616	MD7000000409652
616	MD7000000409619
616	MD7000000409618
616	MD7000000409621
616	MD7000000409620
617	MD7000000348400
617	MD7000000348401
618	MD7000000258387
619	MD7000000530808
620	MD7000000551354
620	MD7000000551355
621	MD7000000409426
622	MD7000000256645
623	MD7000000348647
623	MD7000000348659
623	MD7000000348646
623	MD7000000348461
623	MD7000000348645
623	MD7000000348964
623	MD7000000349029
623	MD7000000348891
623	MD7000000348687
623	MD7000000348874
623	MD7000000348459
623	MD7000000336254
623	MD7000000336255
623	MD7000000336253
623	MD7000000336251
623	MD7000000336252
623	MD7000000348457
623	MD7000000348458
623	MD7000000348377
623	MD7000000336256
623	MD7000000336257
623	MD7000000349208
623	MD7000000371373
623	MD7000000372154
623	MD7000000371370
623	MD7000000370450
623	MD7000000371368
623	MD7000000410342
623	MD7000000501125
623	MD7000000410341
623	MD7000000372157
623	MD7000000372169
623	MD7000000367554
623	MD7000000367471
623	MD7000000367472
623	MD7000000349328
623	MD7000000349222
623	MD7000000349327
623	MD7000000367479
623	MD7000000367480

GEOCHECK VERSION 2.1
SUMMARY

STATE WATER WELL INFORMATION

MAP ID	WELL ID
623	MD7000000367478
623	MD7000000367473
623	MD7000000367477
624	MD7000000368237
624	MD7000000409647
624	MD7000000368231
624	MD7000000368233
624	MD7000000529563
624	MD7000000529566
624	MD7000000529567
624	MD7000000529564
624	MD7000000529565
625	MD7000000257981
625	MD7000000257980
625	MD7000000257979
625	MD7000000372152
625	MD7000000346702
625	MD7000000346685
626	MD7000000258359
626	MD7000000258358
626	MD7000000258360
626	MD7000000258362
626	MD7000000258361
626	MD7000000258357
626	MD7000000258352
626	MD7000000258351
626	MD7000000258354
626	MD7000000258356
626	MD7000000258355
626	MD7000000371487
626	MD7000000371486
626	MD7000000371488
626	MD7000000469728
626	MD7000000469727
626	MD7000000371480
626	MD7000000258364
626	MD7000000258363
626	MD7000000258365
626	MD7000000371479
626	MD7000000258366
627	MD7000000410291
627	MD7000000410310
627	MD7000000410313
628	MD7000000472771
628	MD7000000472769
628	MD7000000472772
628	MD7000000519075
628	MD7000000519074
629	MD7000000258353
630	MD7000000547374
631	MD7000000485696
631	MD7000000485697
631	MD7000000485698
631	MD7000000257017

GEOCHECK VERSION 2.1
SUMMARY

STATE WATER WELL INFORMATION

MAP ID	WELL ID
631	MD7000000257014
631	MD7000000257015
631	MD7000000257016
631	MD7000000505969
631	MD7000000505753
631	MD7000000485716
632	MD7000000372106
632	MD7000000372107
632	MD7000000372104
632	MD7000000372105
633	MD7000000247573
633	MD7000000247574
634	MD7000000256644
635	MD7000000505921
635	MD7000000505920
635	MD7000000505937
635	MD7000000505936
636	MD7000000257988
637	MD7000000370846
638	MD7000000409510
639	MD7000000469365
639	MD7000000469366
639	MD7000000410686
639	MD7000000469364
639	MD7000000469367
639	MD7000000469370
639	MD7000000469371
639	MD7000000469368
639	MD7000000469369
640	MD7000000258019
640	MD7000000258020
640	MD7000000258021
641	MD7000000258146
641	MD7000000258147
642	MD7000000477602
642	MD7000000410383
642	MD7000000477635
642	MD7000000477634
642	MD7000000257280
642	MD7000000257276
642	MD7000000257275
642	MD7000000257278
642	MD7000000257277
643	MD7000000369575
643	MD7000000369580
643	MD7000000369585
643	MD7000000369545
643	MD7000000256083
643	MD7000000257045
643	MD7000000257279
644	MD7000000367586
644	MD7000000367585
644	MD7000000367584
645	MD7000000348569

GEOCHECK VERSION 2.1
SUMMARY

STATE WATER WELL INFORMATION

MAP ID	WELL ID
645	MD7000000256646
645	MD7000000256643
645	MD7000000368133
645	MD7000000368130
645	MD7000000368127
646	MD7000000256686
646	MD7000000336225
646	MD7000000256685
646	MD7000000256683
646	MD7000000256684
646	MD7000000528549
646	MD7000000528550
646	MD7000000528548
646	MD7000000336226
646	MD7000000528547
647	MD7000000258379
647	MD7000000258380
647	MD7000000258381
648	MD7000000226681
649	MD7000000522512
649	MD7000000522511
649	MD7000000527493
649	MD7000000527477
649	MD7000000346805
649	MD7000000346335
649	MD7000000508500
649	MD7000000346810
650	MD7000000522515
650	MD7000000522514
650	MD7000000522516
650	MD7000000522518
650	MD7000000522517
650	MD7000000456782
650	MD7000000456783
650	MD7000000456784
650	MD7000000522510
650	MD7000000520258
651	MD7000000348064
652	MD7000000336269
652	MD7000000257060
652	MD7000000336273
652	MD7000000336271
652	MD7000000336270
653	MD7000000522513
654	MD7000000256153
655	MD7000000257606
655	MD7000000257605
655	MD7000000257691
655	MD7000000533181
655	MD7000000533178
656	MD7000000257607
656	MD7000000257608
656	MD7000000257609
657	MD7000000348651

GEOCHECK VERSION 2.1
SUMMARY

STATE WATER WELL INFORMATION

MAP ID	WELL ID
657	MD7000000370632
657	MD7000000370642
657	MD7000000342166
657	MD7000000342167
657	MD7000000342176
657	MD7000000370647
657	MD7000000371415
657	MD7000000371939
657	MD7000000370657
657	MD7000000371414
658	MD7000000522509
658	MD7000000522508
659	MD7000000522506
659	MD7000000522507
660	MD7000000409313
661	MD7000000469426
662	MD7000000258154
662	MD7000000258155
662	MD7000000258157
662	MD7000000257600
662	MD7000000257601
662	MD7000000258153
662	MD7000000258284
662	MD7000000258288
662	MD7000000258289
662	MD7000000258290
662	MD7000000258285
662	MD7000000258286
662	MD7000000258287
663	MD7000000257604
663	MD7000000257603
663	MD7000000257873
663	MD7000000257875
663	MD7000000257874
664	MD7000000349324
664	MD7000000349325
664	MD7000000349326
665	MD7000000342182
665	MD7000000348497
665	MD7000000348498
666	MD7000000469689
666	MD7000000469481
666	MD7000000469690
666	MD7000000469692
666	MD7000000469691
667	MD7000000258054
667	MD7000000347577
667	MD7000000529310
668	MD7000000257591
668	MD7000000257592
668	MD7000000256554
668	MD7000000257590
668	MD7000000257593
668	MD7000000257868

GEOCHECK VERSION 2.1
SUMMARY

STATE WATER WELL INFORMATION

MAP ID	WELL ID
668	MD7000000257869
668	MD7000000257866
668	MD7000000257867
669	MD7000000257595
669	MD7000000257594
669	MD7000000257596
669	MD7000000257598
669	MD7000000257597
670	MD7000000257599
670	MD7000000257602
670	MD7000000258258
671	MD7000000409705
671	MD7000000409704
671	MD7000000409703
671	MD7000000457104
671	MD7000000457108
671	MD7000000457107
671	MD7000000457106
672	MD7000000519188
666	MD7000000550929
666	MD7000000550930
666	MD7000000550931
666	MD7000000550919
666	MD7000000550916
666	MD7000000550917
666	MD7000000550918
666	MD7000000550932
666	MD7000000551489
666	MD7000000552290
666	MD7000000552292
666	MD7000000551471
666	MD7000000550933
666	MD7000000550934
666	MD7000000550997
673	MD7000000490035
673	MD7000000456806
673	MD7000000490039
673	MD7000000494185
673	MD7000000490040
673	MD7000000456804
673	MD7000000372087
673	MD7000000346882
673	MD7000000408903
673	MD7000000456807
673	MD7000000408904
673	MD7000000533602
673	MD7000000494276
673	MD7000000346877
673	MD7000000533603
673	MD7000000494189
673	MD7000000494186
673	MD7000000494274
673	MD7000000494190
674	MD7000000257156

GEOCHECK VERSION 2.1
SUMMARY

STATE WATER WELL INFORMATION

MAP ID	WELL ID
674	MD7000000257154
674	MD7000000257155
675	MD7000000256444
676	MD7000000456805
676	MD7000000456808
676	MD7000000490041
676	MD7000000490036
677	MD7000000256442
677	MD7000000256443
677	MD7000000256445
677	MD7000000256441
677	MD7000000256438
677	MD7000000256439
677	MD7000000256440
677	MD7000000256446
677	MD7000000256451
677	MD7000000367531
677	MD7000000367532
677	MD7000000256450
677	MD7000000256447
677	MD7000000256448
677	MD7000000256449
678	MD7000000257356
678	MD7000000257355
678	MD7000000257358
678	MD7000000257357
678	MD7000000257354
678	MD7000000257351
678	MD7000000257350
678	MD7000000257353
678	MD7000000257352
678	MD7000000342155
678	MD7000000530123
678	MD7000000529570
678	MD7000000530139
678	MD7000000530124
678	MD7000000529569
678	MD7000000342163
678	MD7000000342156
678	MD7000000342165
678	MD7000000342164
679	MD7000000255991
679	MD7000000255993
679	MD7000000255994
680	MD7000000255995
681	MD7000000552679
681	MD7000000552681
681	MD7000000550928
681	MD7000000550927
682	MD7000000540418
683	MD7000000256667
684	MD7000000257987
684	MD7000000257989
684	MD7000000489713

GEOCHECK VERSION 2.1
SUMMARY

STATE WATER WELL INFORMATION

MAP ID	WELL ID
685	MD7000000508724
686	MD7000000258681
686	MD7000000258680
686	MD7000000258679
686	MD7000000346097
686	MD7000000368321
686	MD7000000368319
686	MD7000000368318
687	MD7000000410369
687	MD7000000410370
687	MD7000000410371
688	MD7000000255780
689	MD7000000552674
690	MD7000000551356
691	MD7000000367563
691	MD7000000367562
691	MD7000000367561
691	MD7000000370463
691	MD7000000370462
691	MD7000000370461
692	MD7000000258390
692	MD7000000410085
692	MD7000000410086
692	MD7000000257031
692	MD7000000258388
692	MD7000000258389
692	MD7000000410090
692	MD7000000410091
692	MD7000000410092
692	MD7000000410087
692	MD7000000410088
692	MD7000000410089

PUBLIC WATER SUPPLY SYSTEM INFORMATION

Map ID: 315
PWS ID: MD0160001
PWS Name: AGRICULTURAL RESEARCH CENTER
WILLIAM FLETCHER
BLD 209E OPERATIONS AG RES
BELTSVILLE, MD 20705
PWS currently has or had major violation(s) or enforcement: YES

Map ID: 556
PWS ID: MD1151062
PWS Name: GARDEN GATE LANDSCAPING
821 NORWOOD RD
SILVER SPRING, MD 20905
PWS currently has or had major violation(s) or enforcement: NO

GEOCHECK VERSION 2.1
SUMMARY

PUBLIC WATER SUPPLY SYSTEM INFORMATION

Map ID: 590
PWS ID: VA4193320
PWS Name: DARL SUBD
PO BOX 1150
WARSAW, VA 22572

PWS currently has or had major violation(s) or enforcement: NO

USGS TOPOGRAPHIC MAP(S)

38076-H7 LANHAM, MD
38076-H8 WASHINGTON EAST, DC MD
38077-H1 WASHINGTON WEST, DC MD VA
39076-A7 LAUREL, MD
39076-A8 BELTSVILLE, MD
39077-A1 KENSINGTON, MD

AREA RADON INFORMATION

EPA Region 3 Statistical Summary Readings for Zip Code: 20905

Number of sites tested: 121.

Maximum Radon Level: 22.9 pCi/L.
Minimum Radon Level: 0.5 pCi/L.

pCi/L <4	pCi/L 4-10	pCi/L 10-20	pCi/L 20-50	pCi/L 50-100	pCi/L >100
73 (60.33%)	42 (34.71%)	5 (4.13%)	1 (0.83%)	0 (0.00%)	0 (0.00%)

EPA Region 3 Statistical Summary Readings for Zip Code: 20866

Number of sites tested: 504.

Maximum Radon Level: 71.3 pCi/L.
Minimum Radon Level: 0.1 pCi/L.

pCi/L <4	pCi/L 4-10	pCi/L 10-20	pCi/L 20-50	pCi/L 50-100	pCi/L >100
376 (74.60%)	103 (20.44%)	15 (2.98%)	6 (1.19%)	4 (0.79%)	0 (0.00%)

EPA Region 3 Statistical Summary Readings for Zip Code: 20868

Number of sites tested: 35.

Maximum Radon Level: 15.6 pCi/L.
Minimum Radon Level: 0.7 pCi/L.

pCi/L <4	pCi/L 4-10	pCi/L 10-20	pCi/L 20-50	pCi/L 50-100	pCi/L >100
13 (37.14%)	18 (51.43%)	4 (11.43%)	0 (0.00%)	0 (0.00%)	0 (0.00%)

GEOCHECK VERSION 2.1
SUMMARY

AREA RADON INFORMATION

EPA Region 3 Statistical Summary Readings for Zip Code: 20707

Number of sites tested: 1091.

Maximum Radon Level: 55.2 pCi/L.
Minimum Radon Level: 0.1 pCi/L.

pCi/L <4	pCi/L 4-10	pCi/L 10-20	pCi/L 20-50	pCi/L 50-100	pCi/L >100
880 (80.66%)	161 (14.76%)	40 (3.67%)	9 (0.82%)	1 (0.09%)	0 (0.00%)

EPA Region 3 Statistical Summary Readings for Zip Code: 20906

Number of sites tested: 1452.

Maximum Radon Level: 111.0 pCi/L.
Minimum Radon Level: 0.6 pCi/L.

pCi/L <4	pCi/L 4-10	pCi/L 10-20	pCi/L 20-50	pCi/L 50-100	pCi/L >100
1263 (86.98%)	156 (10.74%)	25 (1.72%)	7 (0.48%)	0 (0.00%)	1 (0.07%)

EPA Region 3 Statistical Summary Readings for Zip Code: 20708

Number of sites tested: 442.

Maximum Radon Level: 42.9 pCi/L.
Minimum Radon Level: 1.1 pCi/L.

pCi/L <4	pCi/L 4-10	pCi/L 10-20	pCi/L 20-50	pCi/L 50-100	pCi/L >100
415 (93.89%)	22 (4.98%)	4 (0.90%)	1 (0.23%)	0 (0.00%)	0 (0.00%)

EPA Region 3 Statistical Summary Readings for Zip Code: 20904

Number of sites tested: 3084.

Maximum Radon Level: 225.0 pCi/L.
Minimum Radon Level: 1.1 pCi/L.

pCi/L <4	pCi/L 4-10	pCi/L 10-20	pCi/L 20-50	pCi/L 50-100	pCi/L >100
1707 (55.35%)	1003 (32.52%)	270 (8.75%)	95 (3.08%)	8 (0.26%)	1 (0.03%)

GEOCHECK VERSION 2.1
SUMMARY

AREA RADON INFORMATION

EPA Region 3 Statistical Summary Readings for Zip Code: 20705

Number of sites tested: 541.

Maximum Radon Level: 34.0 pCi/L.
Minimum Radon Level: 0.1 pCi/L.

pCi/L <4	pCi/L 4-10	pCi/L 10-20	pCi/L 20-50	pCi/L 50-100	pCi/L >100
482 (89.09%)	48 (8.87%)	8 (1.48%)	3 (0.55%)	0 (0.00%)	0 (0.00%)

EPA Region 3 Statistical Summary Readings for Zip Code: 20904

Number of sites tested: 3084.

Maximum Radon Level: 225.0 pCi/L.
Minimum Radon Level: 1.1 pCi/L.

pCi/L <4	pCi/L 4-10	pCi/L 10-20	pCi/L 20-50	pCi/L 50-100	pCi/L >100
1707 (55.35%)	1003 (32.52%)	270 (8.75%)	95 (3.08%)	8 (0.26%)	1 (0.03%)

EPA Region 3 Statistical Summary Readings for Zip Code: 20902

Number of sites tested: 1656.

Maximum Radon Level: 82.6 pCi/L.
Minimum Radon Level: 2.0 pCi/L.

pCi/L <4	pCi/L 4-10	pCi/L 10-20	pCi/L 20-50	pCi/L 50-100	pCi/L >100
1254 (75.72%)	316 (19.08%)	75 (4.53%)	9 (0.54%)	2 (0.12%)	0 (0.00%)

EPA Region 3 Statistical Summary Readings for Zip Code: 20901

Number of sites tested: 1559.

Maximum Radon Level: 125.0 pCi/L.
Minimum Radon Level: 1.1 pCi/L.

pCi/L <4	pCi/L 4-10	pCi/L 10-20	pCi/L 20-50	pCi/L 50-100	pCi/L >100
887 (56.90%)	516 (33.10%)	131 (8.40%)	22 (1.41%)	2 (0.13%)	1 (0.06%)

GEOCHECK VERSION 2.1
SUMMARY

AREA RADON INFORMATION

EPA Region 3 Statistical Summary Readings for Zip Code: 20895

Number of sites tested: 1367.

Maximum Radon Level: 77.0 pCi/L.
Minimum Radon Level: 0.9 pCi/L.

pCi/L <4	pCi/L 4-10	pCi/L 10-20	pCi/L 20-50	pCi/L 50-100	pCi/L >100
1088 (79.59%)	231 (16.90%)	32 (2.34%)	6 (0.44%)	10 (0.73%)	0 (0.00%)

EPA Region 3 Statistical Summary Readings for Zip Code: 20783

Number of sites tested: 546.

Maximum Radon Level: 33.7 pCi/L.
Minimum Radon Level: 0.0 pCi/L.

pCi/L <4	pCi/L 4-10	pCi/L 10-20	pCi/L 20-50	pCi/L 50-100	pCi/L >100
499 (91.39%)	38 (6.96%)	7 (1.28%)	2 (0.37%)	0 (0.00%)	0 (0.00%)

EPA Region 3 Statistical Summary Readings for Zip Code: 20903

Number of sites tested: 497.

Maximum Radon Level: 50.9 pCi/L.
Minimum Radon Level: 0.1 pCi/L.

pCi/L <4	pCi/L 4-10	pCi/L 10-20	pCi/L 20-50	pCi/L 50-100	pCi/L >100
315 (63.38%)	134 (26.96%)	39 (7.85%)	8 (1.61%)	1 (0.20%)	0 (0.00%)

EPA Region 3 Statistical Summary Readings for Zip Code: 20740

Number of sites tested: 639.

Maximum Radon Level: 28.7 pCi/L.
Minimum Radon Level: 1.2 pCi/L.

pCi/L <4	pCi/L 4-10	pCi/L 10-20	pCi/L 20-50	pCi/L 50-100	pCi/L >100
603 (94.37%)	29 (4.54%)	4 (0.63%)	3 (0.47%)	0 (0.00%)	0 (0.00%)

GEOCHECK VERSION 2.1
SUMMARY

AREA RADON INFORMATION

EPA Region 3 Statistical Summary Readings for Zip Code: 20910

Number of sites tested: 1001.

Maximum Radon Level: 59.4 pCi/L.
Minimum Radon Level: 0.1 pCi/L.

pCi/L <4	pCi/L 4-10	pCi/L 10-20	pCi/L 20-50	pCi/L 50-100	pCi/L >100
672 (67.13%)	268 (26.77%)	47 (4.70%)	12 (1.20%)	2 (0.20%)	0 (0.00%)

EPA Region 3 Statistical Summary Readings for Zip Code: 20770

Number of sites tested: 366.

Maximum Radon Level: 71.1 pCi/L.
Minimum Radon Level: 0.4 pCi/L.

pCi/L <4	pCi/L 4-10	pCi/L 10-20	pCi/L 20-50	pCi/L 50-100	pCi/L >100
354 (96.72%)	8 (2.19%)	1 (0.27%)	2 (0.55%)	1 (0.27%)	0 (0.00%)

EPA Region 3 Statistical Summary Readings for Zip Code: 20903

Number of sites tested: 497.

Maximum Radon Level: 50.9 pCi/L.
Minimum Radon Level: 0.1 pCi/L.

pCi/L <4	pCi/L 4-10	pCi/L 10-20	pCi/L 20-50	pCi/L 50-100	pCi/L >100
315 (63.38%)	134 (26.96%)	39 (7.85%)	8 (1.61%)	1 (0.20%)	0 (0.00%)

EPA Region 3 Statistical Summary Readings for Zip Code: 20815

Number of sites tested: 1151.

Maximum Radon Level: 30.6 pCi/L.
Minimum Radon Level: 0.5 pCi/L.

pCi/L <4	pCi/L 4-10	pCi/L 10-20	pCi/L 20-50	pCi/L 50-100	pCi/L >100
987 (85.75%)	138 (11.99%)	20 (1.74%)	6 (0.52%)	0 (0.00%)	0 (0.00%)

GEOCHECK VERSION 2.1
SUMMARY

AREA RADON INFORMATION

EPA Region 3 Statistical Summary Readings for Zip Code: 20783

Number of sites tested: 546.

Maximum Radon Level: 33.7 pCi/L.
Minimum Radon Level: 0.0 pCi/L.

pCi/L <4	pCi/L 4-10	pCi/L 10-20	pCi/L 20-50	pCi/L 50-100	pCi/L >100
499 (91.39%)	38 (6.96%)	7 (1.28%)	2 (0.37%)	0 (0.00%)	0 (0.00%)

EPA Region 3 Statistical Summary Readings for Zip Code: 20903

Number of sites tested: 497.

Maximum Radon Level: 50.9 pCi/L.
Minimum Radon Level: 0.1 pCi/L.

pCi/L <4	pCi/L 4-10	pCi/L 10-20	pCi/L 20-50	pCi/L 50-100	pCi/L >100
315 (63.38%)	134 (26.96%)	39 (7.85%)	8 (1.61%)	1 (0.20%)	0 (0.00%)

EPA Region 3 Statistical Summary Readings for Zip Code: 20903

Number of sites tested: 497.

Maximum Radon Level: 50.9 pCi/L.
Minimum Radon Level: 0.1 pCi/L.

pCi/L <4	pCi/L 4-10	pCi/L 10-20	pCi/L 20-50	pCi/L 50-100	pCi/L >100
315 (63.38%)	134 (26.96%)	39 (7.85%)	8 (1.61%)	1 (0.20%)	0 (0.00%)

EPA Region 3 Statistical Summary Readings for Zip Code: 20912

Number of sites tested: 481.

Maximum Radon Level: 24.4 pCi/L.
Minimum Radon Level: 0.4 pCi/L.

pCi/L <4	pCi/L 4-10	pCi/L 10-20	pCi/L 20-50	pCi/L 50-100	pCi/L >100
405 (84.20%)	58 (12.06%)	16 (3.33%)	2 (0.42%)	0 (0.00%)	0 (0.00%)

GEOCHECK VERSION 2.1
SUMMARY

AREA RADON INFORMATION

EPA Region 3 Statistical Summary Readings for Zip Code: 20706

Number of sites tested: 713.

Maximum Radon Level: 113.0 pCi/L.
Minimum Radon Level: 0.1 pCi/L.

pCi/L <4	pCi/L 4-10	pCi/L 10-20	pCi/L 20-50	pCi/L 50-100	pCi/L >100
678 (95.09%)	30 (4.21%)	1 (0.14%)	2 (0.28%)	1 (0.14%)	1 (0.14%)

EPA Region 3 Statistical Summary Readings for Zip Code: 20783

Number of sites tested: 546.

Maximum Radon Level: 33.7 pCi/L.
Minimum Radon Level: 0.0 pCi/L.

pCi/L <4	pCi/L 4-10	pCi/L 10-20	pCi/L 20-50	pCi/L 50-100	pCi/L >100
499 (91.39%)	38 (6.96%)	7 (1.28%)	2 (0.37%)	0 (0.00%)	0 (0.00%)

EPA Region 3 Statistical Summary Readings for Zip Code: 20782

Number of sites tested: 405.

Maximum Radon Level: 20.0 pCi/L.
Minimum Radon Level: -0.4 pCi/L.

pCi/L <4	pCi/L 4-10	pCi/L 10-20	pCi/L 20-50	pCi/L 50-100	pCi/L >100
377 (93.09%)	26 (6.42%)	1 (0.25%)	1 (0.25%)	0 (0.00%)	0 (0.00%)

EPA Region 3 Statistical Summary Readings for Zip Code: 20912

Number of sites tested: 481.

Maximum Radon Level: 24.4 pCi/L.
Minimum Radon Level: 0.4 pCi/L.

pCi/L <4	pCi/L 4-10	pCi/L 10-20	pCi/L 20-50	pCi/L 50-100	pCi/L >100
405 (84.20%)	58 (12.06%)	16 (3.33%)	2 (0.42%)	0 (0.00%)	0 (0.00%)

GEOCHECK VERSION 2.1
SUMMARY

AREA RADON INFORMATION

EPA Region 3 Statistical Summary Readings for Zip Code: 20737

Number of sites tested: 193.

Maximum Radon Level: 7.2 pCi/L.
Minimum Radon Level: 0.1 pCi/L.

pCi/L <4	pCi/L 4-10	pCi/L 10-20	pCi/L 20-50	pCi/L 50-100	pCi/L >100
188 (97.41%)	5 (2.59%)	0 (0.00%)	0 (0.00%)	0 (0.00%)	0 (0.00%)

EPA Region 3 Statistical Summary Readings for Zip Code: 20781

Number of sites tested: 179.

Maximum Radon Level: 17.5 pCi/L.
Minimum Radon Level: 0.4 pCi/L.

pCi/L <4	pCi/L 4-10	pCi/L 10-20	pCi/L 20-50	pCi/L 50-100	pCi/L >100
172 (96.09%)	4 (2.23%)	3 (1.68%)	0 (0.00%)	0 (0.00%)	0 (0.00%)

EPA Region 3 Statistical Summary Readings for Zip Code: 20712

Number of sites tested: 50.

Maximum Radon Level: 112.0 pCi/L.
Minimum Radon Level: 1.5 pCi/L.

pCi/L <4	pCi/L 4-10	pCi/L 10-20	pCi/L 20-50	pCi/L 50-100	pCi/L >100
48 (96.00%)	1 (2.00%)	0 (0.00%)	0 (0.00%)	0 (0.00%)	1 (2.00%)

EPA Region 3 Statistical Summary Readings for Zip Code: 20012

Number of sites tested: 329.

Maximum Radon Level: 28.3 pCi/L.
Minimum Radon Level: 0.6 pCi/L.

pCi/L <4	pCi/L 4-10	pCi/L 10-20	pCi/L 20-50	pCi/L 50-100	pCi/L >100
250 (75.99%)	70 (21.28%)	8 (2.43%)	1 (0.30%)	0 (0.00%)	0 (0.00%)

GEOCHECK VERSION 2.1
SUMMARY

AREA RADON INFORMATION

EPA Region 3 Statistical Summary Readings for Zip Code: 20015

Number of sites tested: 816.

Maximum Radon Level: 64.4 pCi/L.
Minimum Radon Level: 0.1 pCi/L.

pCi/L <4	pCi/L 4-10	pCi/L 10-20	pCi/L 20-50	pCi/L 50-100	pCi/L >100
721 (88.36%)	83 (10.17%)	8 (0.98%)	2 (0.25%)	2 (0.25%)	0 (0.00%)

EPA Region 3 Statistical Summary Readings for Zip Code: 20011

Number of sites tested: 608.

Maximum Radon Level: 272.5 pCi/L.
Minimum Radon Level: 0.2 pCi/L.

pCi/L <4	pCi/L 4-10	pCi/L 10-20	pCi/L 20-50	pCi/L 50-100	pCi/L >100
571 (93.91%)	31 (5.10%)	5 (0.82%)	0 (0.00%)	0 (0.00%)	1 (0.16%)

Federal EPA Radon Zone for MONTGOMERY County: 1

Note: Zone 1 indoor average level > 4 pCi/L.
: Zone 2 indoor average level >= 2 pCi/L and <= 4 pCi/L.
: Zone 3 indoor average level < 2 pCi/L.

Federal Area Radon Information for MONTGOMERY COUNTY, MD

Number of sites tested: 82

Area	Average Activity	% <4 pCi/L	% 4-20 pCi/L	% >20 pCi/L
Living Area - 1st Floor	2.369 pCi/L	77%	23%	0%
Living Area - 2nd Floor	0.350 pCi/L	100%	0%	0%
Basement	3.127 pCi/L	78%	21%	1%

Federal Area Radon Information for PRINCE GEORGES COUNTY, MD

Number of sites tested: 81

Area	Average Activity	% <4 pCi/L	% 4-20 pCi/L	% >20 pCi/L
Living Area - 1st Floor	1.428 pCi/L	94%	6%	0%
Living Area - 2nd Floor	0.300 pCi/L	100%	0%	0%
Basement	2.321 pCi/L	83%	17%	0%

GEOCHECK VERSION 2.1
STATE DATABASE WELL INFORMATION

Water Well Information:

Map ID:	8		
Organization ID:	USGS-MD		
Organization Name:	USGS Maryland Water Science Center		
Monitor Location:	MO Dh 2	Type:	Well
Description:	Not Reported	HUC:	02060003
Drainage Area:	Not Reported	Drainage Area Units:	Not Reported
Contrib Drainage Area:	Not Reported	Contrib Drainage Area Unts:	Not Reported
Aquifer:	Piedmont and Blue Ridge crystalline-rock aquifers		
Formation Type:	Lower Pelitic Schist of Wissahickon Formation		
Aquifer Type:	Not Reported	Construction Date:	19470707
Well Depth:	106	Well Depth Units:	ft
Well Hole Depth:	106	Well Hole Depth Units:	ft

Ground water levels,Number of Measurements:	1	Level reading date:	1947-07-07
Feet below surface:	38.00	Feet to sea level:	Not Reported
Note:	Not Reported		

Map ID:	19		
Organization ID:	USGS-MD		
Organization Name:	USGS Maryland Water Science Center		
Monitor Location:	MO Dh 12	Type:	Well
Description:	Not Reported	HUC:	02060006
Drainage Area:	Not Reported	Drainage Area Units:	Not Reported
Contrib Drainage Area:	Not Reported	Contrib Drainage Area Unts:	Not Reported
Aquifer:	Piedmont and Blue Ridge crystalline-rock aquifers		
Formation Type:	Lower Pelitic Schist of Wissahickon Formation		
Aquifer Type:	Not Reported	Construction Date:	19490917
Well Depth:	106	Well Depth Units:	ft
Well Hole Depth:	106	Well Hole Depth Units:	ft

Ground water levels,Number of Measurements:	1	Level reading date:	1949-09-17
Feet below surface:	36.00	Feet to sea level:	Not Reported
Note:	Not Reported		

Map ID:	28		
Organization ID:	USGS-MD		
Organization Name:	USGS Maryland Water Science Center		
Monitor Location:	MO Di 3	Type:	Well
Description:	Not Reported	HUC:	02060006
Drainage Area:	Not Reported	Drainage Area Units:	Not Reported
Contrib Drainage Area:	Not Reported	Contrib Drainage Area Unts:	Not Reported
Aquifer:	Piedmont and Blue Ridge crystalline-rock aquifers		
Formation Type:	Lower Pelitic Schist of Wissahickon Formation		
Aquifer Type:	Not Reported	Construction Date:	19510728
Well Depth:	65	Well Depth Units:	ft

Well Hole Depth:	65	Well Hole Depth Units:	ft

Ground water levels,Number of Measurements:	1	Level reading date:	1951-07-28
Feet below surface:	19.00	Feet to sea level:	Not Reported
Note:	Not Reported		

Map ID:	30		
Organization ID:	USGS-MD		
Organization Name:	USGS Maryland Water Science Center		
Monitor Location:	MO Dh 16	Type:	Well
Description:	Not Reported	HUC:	02070010
Drainage Area:	Not Reported	Drainage Area Units:	Not Reported
Contrib Drainage Area:	Not Reported	Contrib Drainage Area Unts:	Not Reported
Aquifer:	Piedmont and Blue Ridge crystalline-rock aquifers		
Formation Type:	Lower Pelitic Schist of Wissahickon Formation		
Aquifer Type:	Not Reported	Construction Date:	195805
Well Depth:	320	Well Depth Units:	ft
Well Hole Depth:	320	Well Hole Depth Units:	ft

Ground water levels,Number of Measurements:	1	Level reading date:	1958-05-01
Feet below surface:	35.00	Feet to sea level:	Not Reported
Note:	Not Reported		

Map ID:	39		
Organization ID:	USGS-MD		
Organization Name:	USGS Maryland Water Science Center		
Monitor Location:	MO Dh 3	Type:	Well
Description:	Not Reported	HUC:	02070010
Drainage Area:	Not Reported	Drainage Area Units:	Not Reported
Contrib Drainage Area:	Not Reported	Contrib Drainage Area Unts:	Not Reported
Aquifer:	Piedmont and Blue Ridge crystalline-rock aquifers		
Formation Type:	Lower Pelitic Schist of Wissahickon Formation		
Aquifer Type:	Not Reported	Construction Date:	19470114
Well Depth:	110	Well Depth Units:	ft
Well Hole Depth:	110	Well Hole Depth Units:	ft

Ground water levels,Number of Measurements:	1	Level reading date:	1947-01-14
Feet below surface:	35.00	Feet to sea level:	Not Reported
Note:	Not Reported		

Map ID:	46		
Organization ID:	USGS-MD		
Organization Name:	USGS Maryland Water Science Center		
Monitor Location:	MO Dg 28	Type:	Well
Description:	Not Reported	HUC:	02070010
Drainage Area:	Not Reported	Drainage Area Units:	Not Reported
Contrib Drainage Area:	Not Reported	Contrib Drainage Area Unts:	Not Reported

Aquifer:	Piedmont and Blue Ridge crystalline-rock aquifers		
Formation Type:	Lower Pelitic Schist of Wissahickon Formation		
Aquifer Type:	Not Reported	Construction Date:	19470617
Well Depth:	110	Well Depth Units:	ft
Well Hole Depth:	110	Well Hole Depth Units:	ft

Ground water levels,Number of Measurements:	2	Level reading date:	1949-06-17
Feet below surface:	48.00	Feet to sea level:	Not Reported
Note:	Not Reported		

Level reading date:	1949-06-17	Feet below surface:	48.00
Feet to sea level:	Not Reported	Note:	Not Reported

Map ID:	55		
Organization ID:	USGS-MD		
Organization Name:	USGS Maryland Water Science Center		
Monitor Location:	MO Dg 29	Type:	Well
Description:	Not Reported	HUC:	02070010
Drainage Area:	Not Reported	Drainage Area Units:	Not Reported
Contrib Drainage Area:	Not Reported	Contrib Drainage Area Unts:	Not Reported
Aquifer:	Piedmont and Blue Ridge crystalline-rock aquifers		
Formation Type:	Lower Pelitic Schist of Wissahickon Formation		
Aquifer Type:	Not Reported	Construction Date:	19470531
Well Depth:	400	Well Depth Units:	ft
Well Hole Depth:	400	Well Hole Depth Units:	ft

Ground water levels,Number of Measurements:	2	Level reading date:	1947-05-31
Feet below surface:	12.00	Feet to sea level:	Not Reported
Note:	Not Reported		

Level reading date:	1947-05-31	Feet below surface:	12.00
Feet to sea level:	Not Reported	Note:	Not Reported

Map ID:	69		
Organization ID:	USGS-MD		
Organization Name:	USGS Maryland Water Science Center		
Monitor Location:	MO Dh 9	Type:	Well
Description:	Not Reported	HUC:	02070010
Drainage Area:	Not Reported	Drainage Area Units:	Not Reported
Contrib Drainage Area:	Not Reported	Contrib Drainage Area Unts:	Not Reported
Aquifer:	Piedmont and Blue Ridge crystalline-rock aquifers		
Formation Type:	Lower Pelitic Schist of Wissahickon Formation		
Aquifer Type:	Not Reported	Construction Date:	19451203
Well Depth:	85	Well Depth Units:	ft
Well Hole Depth:	85	Well Hole Depth Units:	ft

Ground water levels,Number of Measurements:	1	Level reading date:	1945-12-03
Feet below surface:	8.00	Feet to sea level:	Not Reported
Note:	Not Reported		

Map ID:	80		
Organization ID:	USGS-MD		
Organization Name:	USGS Maryland Water Science Center		
Monitor Location:	MO Dh 15	Type:	Well
Description:	Not Reported	HUC:	02070010
Drainage Area:	Not Reported	Drainage Area Units:	Not Reported
Contrib Drainage Area:	Not Reported	Contrib Drainage Area Unts:	Not Reported
Aquifer:	Piedmont and Blue Ridge crystalline-rock aquifers		
Formation Type:	Lower Pelitic Schist of Wissahickon Formation		
Aquifer Type:	Not Reported	Construction Date:	194810
Well Depth:	405	Well Depth Units:	ft
Well Hole Depth:	405	Well Hole Depth Units:	ft

Ground water levels,Number of Measurements:	2	Level reading date:	1948-10-01
Feet below surface:	53.00	Feet to sea level:	Not Reported
Note:	Not Reported		

Level reading date:	1948-10-01	Feet below surface:	53.00
Feet to sea level:	Not Reported	Note:	Not Reported

Map ID:	80		
Organization ID:	USGS-MD		
Organization Name:	USGS Maryland Water Science Center		
Monitor Location:	MO Dh 14	Type:	Well
Description:	Not Reported	HUC:	02070010
Drainage Area:	Not Reported	Drainage Area Units:	Not Reported
Contrib Drainage Area:	Not Reported	Contrib Drainage Area Unts:	Not Reported
Aquifer:	Piedmont and Blue Ridge crystalline-rock aquifers		
Formation Type:	Lower Pelitic Schist of Wissahickon Formation		
Aquifer Type:	Not Reported	Construction Date:	1900
Well Depth:	93	Well Depth Units:	ft
Well Hole Depth:	93	Well Hole Depth Units:	ft

Map ID:	86		
Organization ID:	USGS-MD		
Organization Name:	USGS Maryland Water Science Center		
Monitor Location:	MO Eg 2	Type:	Well
Description:	Not Reported	HUC:	02070010
Drainage Area:	Not Reported	Drainage Area Units:	Not Reported
Contrib Drainage Area:	Not Reported	Contrib Drainage Area Unts:	Not Reported
Aquifer:	Piedmont and Blue Ridge crystalline-rock aquifers		
Formation Type:	Lower Pelitic Schist of Wissahickon Formation		
Aquifer Type:	Not Reported	Construction Date:	19481126
Well Depth:	120	Well Depth Units:	ft
Well Hole Depth:	120	Well Hole Depth Units:	ft

Ground water levels,Number of Measurements:	2	Level reading date:	1948-11-26
Feet below surface:	50.00	Feet to sea level:	Not Reported
Note:	Not Reported		

Level reading date:	1948-11-26	Feet below surface:	50.00

Feet to sea level:	Not Reported	Note:	Not Reported

Map ID:	87		
Organization ID:	USGS-MD		
Organization Name:	USGS Maryland Water Science Center		
Monitor Location:	MO Eh 6	Type:	Well
Description:	Not Reported	HUC:	02070010
Drainage Area:	Not Reported	Drainage Area Units:	Not Reported
Contrib Drainage Area:	Not Reported	Contrib Drainage Area Unts:	Not Reported
Aquifer:	Piedmont and Blue Ridge crystalline-rock aquifers		
Formation Type:	Lower Pelitic Schist of Wissahickon Formation		
Aquifer Type:	Not Reported	Construction Date:	19520930
Well Depth:	138	Well Depth Units:	ft
Well Hole Depth:	138	Well Hole Depth Units:	ft

Ground water levels,Number of Measurements:	1	Level reading date:	1952-09-30
Feet below surface:	38.00	Feet to sea level:	Not Reported
Note:	Not Reported		

Map ID:	87		
Organization ID:	USGS-MD		
Organization Name:	USGS Maryland Water Science Center		
Monitor Location:	MO Eh 7	Type:	Well
Description:	Not Reported	HUC:	02070010
Drainage Area:	Not Reported	Drainage Area Units:	Not Reported
Contrib Drainage Area:	Not Reported	Contrib Drainage Area Unts:	Not Reported
Aquifer:	Piedmont and Blue Ridge crystalline-rock aquifers		
Formation Type:	Lower Pelitic Schist of Wissahickon Formation		
Aquifer Type:	Not Reported	Construction Date:	19510630
Well Depth:	96	Well Depth Units:	ft
Well Hole Depth:	96	Well Hole Depth Units:	ft

Ground water levels,Number of Measurements:	1	Level reading date:	1951-06-30
Feet below surface:	35.00	Feet to sea level:	Not Reported
Note:	Not Reported		

Map ID:	99		
Organization ID:	USGS-MD		
Organization Name:	USGS Maryland Water Science Center		
Monitor Location:	MO Eh 5	Type:	Well
Description:	Not Reported	HUC:	02070010
Drainage Area:	Not Reported	Drainage Area Units:	Not Reported
Contrib Drainage Area:	Not Reported	Contrib Drainage Area Unts:	Not Reported
Aquifer:	Piedmont and Blue Ridge crystalline-rock aquifers		
Formation Type:	Lower Pelitic Schist of Wissahickon Formation		
Aquifer Type:	Not Reported	Construction Date:	19510518
Well Depth:	66	Well Depth Units:	ft
Well Hole Depth:	66	Well Hole Depth Units:	ft

Ground water levels,Number of Measurements:	1	Level reading date:	1951-05-18
Feet below surface:	30.00	Feet to sea level:	Not Reported
Note:	Not Reported		

Map ID:	101		
Organization ID:	USGS-MD		
Organization Name:	USGS Maryland Water Science Center		
Monitor Location:	MO Eg 18	Type:	Well
Description:	Not Reported	HUC:	02070010
Drainage Area:	Not Reported	Drainage Area Units:	Not Reported
Contrib Drainage Area:	Not Reported	Contrib Drainage Area Unts:	Not Reported
Aquifer:	Piedmont and Blue Ridge crystalline-rock aquifers		
Formation Type:	Lower Pelitic Schist of Wissahickon Formation		
Aquifer Type:	Not Reported	Construction Date:	19560620
Well Depth:	329	Well Depth Units:	ft
Well Hole Depth:	329	Well Hole Depth Units:	ft

Ground water levels,Number of Measurements:	1	Level reading date:	1956-06-20
Feet below surface:	30.00	Feet to sea level:	Not Reported
Note:	Not Reported		

Map ID:	102		
Organization ID:	USGS-MD		
Organization Name:	USGS Maryland Water Science Center		
Monitor Location:	MO Eh 18	Type:	Well
Description:	Not Reported	HUC:	02070010
Drainage Area:	Not Reported	Drainage Area Units:	Not Reported
Contrib Drainage Area:	Not Reported	Contrib Drainage Area Unts:	Not Reported
Aquifer:	Piedmont and Blue Ridge crystalline-rock aquifers		
Formation Type:	Lower Pelitic Schist of Wissahickon Formation		
Aquifer Type:	Not Reported	Construction Date:	19580525
Well Depth:	70	Well Depth Units:	ft
Well Hole Depth:	70	Well Hole Depth Units:	ft

Ground water levels,Number of Measurements:	1	Level reading date:	1958-05-25
Feet below surface:	32.00	Feet to sea level:	Not Reported
Note:	Not Reported		

Map ID:	101		
Organization ID:	USGS-MD		
Organization Name:	USGS Maryland Water Science Center		
Monitor Location:	MO Eg 17	Type:	Well
Description:	Not Reported	HUC:	02070010
Drainage Area:	Not Reported	Drainage Area Units:	Not Reported
Contrib Drainage Area:	Not Reported	Contrib Drainage Area Unts:	Not Reported
Aquifer:	Piedmont and Blue Ridge crystalline-rock aquifers		
Formation Type:	Lower Pelitic Schist of Wissahickon Formation		
Aquifer Type:	Not Reported	Construction Date:	19560518

Well Depth:	227	Well Depth Units:	ft
Well Hole Depth:	227	Well Hole Depth Units:	ft

Ground water levels,Number of Measurements:	1	Level reading date:	1956-05-18
Feet below surface:	22.00	Feet to sea level:	Not Reported
Note:	Not Reported		

Map ID:	103		
Organization ID:	USGS-MD		
Organization Name:	USGS Maryland Water Science Center		
Monitor Location:	MO Eh 4	Type:	Well
Description:	Not Reported	HUC:	02070010
Drainage Area:	Not Reported	Drainage Area Units:	Not Reported
Contrib Drainage Area:	Not Reported	Contrib Drainage Area Unts:	Not Reported
Aquifer:	Piedmont and Blue Ridge crystalline-rock aquifers		
Formation Type:	Lower Pelitic Schist of Wissahickon Formation		
Aquifer Type:	Not Reported	Construction Date:	195112
Well Depth:	93	Well Depth Units:	ft
Well Hole Depth:	93	Well Hole Depth Units:	ft

Ground water levels,Number of Measurements:	2	Level reading date:	1951-12-01
Feet below surface:	25.00	Feet to sea level:	Not Reported
Note:	Not Reported		

Level reading date:	1951-12-01	Feet below surface:	25.00
Feet to sea level:	Not Reported	Note:	Not Reported

Map ID:	104		
Organization ID:	USGS-MD		
Organization Name:	USGS Maryland Water Science Center		
Monitor Location:	MO Eg 16	Type:	Well
Description:	Not Reported	HUC:	02070010
Drainage Area:	Not Reported	Drainage Area Units:	Not Reported
Contrib Drainage Area:	Not Reported	Contrib Drainage Area Unts:	Not Reported
Aquifer:	Piedmont and Blue Ridge crystalline-rock aquifers		
Formation Type:	Lower Pelitic Schist of Wissahickon Formation		
Aquifer Type:	Not Reported	Construction Date:	19560214
Well Depth:	224	Well Depth Units:	ft
Well Hole Depth:	224	Well Hole Depth Units:	ft

Ground water levels,Number of Measurements:	1	Level reading date:	1956-02-14
Feet below surface:	3.00	Feet to sea level:	Not Reported
Note:	Not Reported		

GEOCHECK VERSION 2.1
STATE DATABASE WELL INFORMATION

Map ID:	111		
Organization ID:	USGS-MD		
Organization Name:	USGS Maryland Water Science Center		
Monitor Location:	MO Eh 20	Type:	Well
Description:	Gen site data changes, C185.		
HUC:	02070010	Drainage Area:	Not Reported
Drainage Area Units:	Not Reported	Contrib Drainage Area:	Not Reported
Contrib Drainage Area Unts:	Not Reported		
Aquifer:	Piedmont and Blue Ridge crystalline-rock aquifers		
Formation Type:	Loch Raven Schist	Aquifer Type:	Not Reported
Construction Date:	1953	Well Depth:	102.9
Well Depth Units:	ft	Well Hole Depth:	Not Reported
Well Hole Depth Units:	Not Reported		

Ground water levels,Number of Measurements:	618	Level reading date:	2005-03-01
Feet below surface:	11.55	Feet to sea level:	Not Reported
Note:	Water level was affected by atmospheric pressure.		
Level reading date:	2005-02-02	Feet below surface:	11.85
Feet to sea level:	Not Reported		
Note:	Water level was affected by atmospheric pressure.		
Level reading date:	2005-01-03	Feet below surface:	12.32
Feet to sea level:	Not Reported		
Note:	Water level was affected by atmospheric pressure.		
Level reading date:	2004-11-29	Feet below surface:	12.84
Feet to sea level:	Not Reported		
Note:	Water level was affected by atmospheric pressure.		
Level reading date:	2004-10-28	Feet below surface:	13.50
Feet to sea level:	Not Reported	Note:	Not Reported
Level reading date:	2004-10-20	Feet below surface:	13.43
Feet to sea level:	Not Reported	Note:	Not Reported
Level reading date:	2004-09-30	Feet below surface:	12.73
Feet to sea level:	Not Reported		
Note:	Water level was affected by atmospheric pressure.		
Level reading date:	2004-08-30	Feet below surface:	12.44
Feet to sea level:	Not Reported		
Note:	Water level was affected by atmospheric pressure.		
Level reading date:	2004-07-28	Feet below surface:	10.95
Feet to sea level:	Not Reported		
Note:	Water level was affected by atmospheric pressure.		
Level reading date:	2004-06-29	Feet below surface:	12.65
Feet to sea level:	Not Reported		
Note:	Water level was affected by atmospheric pressure.		
Level reading date:	2004-05-28	Feet below surface:	11.54
Feet to sea level:	Not Reported		
Note:	Water level was affected by atmospheric pressure.		
Level reading date:	2004-04-29	Feet below surface:	10.81
Feet to sea level:	Not Reported		
Note:	Water level was affected by atmospheric pressure.		
Level reading date:	2004-03-30	Feet below surface:	11.11

Feet to sea level:	Not Reported		
Note:	Water level was affected by atmospheric pressure.		
Level reading date:	2004-02-27	Feet below surface:	10.75
Feet to sea level:	Not Reported		
Note:	Water level was affected by atmospheric pressure.		
Level reading date:	2004-01-29	Feet below surface:	10.94
Feet to sea level:	Not Reported		
Note:	Water level was affected by atmospheric pressure.		
Level reading date:	2003-12-29	Feet below surface:	9.61
Feet to sea level:	Not Reported		
Note:	Water level was affected by atmospheric pressure.		
Level reading date:	2003-11-26	Feet below surface:	9.99
Feet to sea level:	Not Reported		
Note:	Water level was affected by atmospheric pressure.		
Level reading date:	2003-10-30	Feet below surface:	10.34
Feet to sea level:	Not Reported		
Note:	Water level was affected by atmospheric pressure.		
Level reading date:	2003-09-29	Feet below surface:	10.78
Feet to sea level:	Not Reported		
Note:	Water level was affected by atmospheric pressure.		
Level reading date:	2003-08-29	Feet below surface:	11.73
Feet to sea level:	Not Reported		
Note:	Water level was affected by atmospheric pressure.		
Level reading date:	2003-07-29	Feet below surface:	10.14
Feet to sea level:	Not Reported		
Note:	Water level was affected by atmospheric pressure.		
Level reading date:	2003-06-27	Feet below surface:	9.91
Feet to sea level:	Not Reported		
Note:	Water level was affected by atmospheric pressure.		
Level reading date:	2003-05-30	Feet below surface:	9.55
Feet to sea level:	Not Reported		
Note:	Water level was affected by atmospheric pressure.		
Level reading date:	2003-04-29	Feet below surface:	11.19
Feet to sea level:	Not Reported		
Note:	Water level was affected by atmospheric pressure.		
Level reading date:	2003-03-28	Feet below surface:	10.45
Feet to sea level:	Not Reported		
Note:	Water level was affected by atmospheric pressure.		
Level reading date:	2003-03-10	Feet below surface:	9.70
Feet to sea level:	Not Reported		
Note:	The water level was affected by stage in nearby surface-water site.		
Level reading date:	2003-02-27	Feet below surface:	11.10
Feet to sea level:	Not Reported	Note:	Not Reported
Level reading date:	2003-01-30	Feet below surface:	13.20
Feet to sea level:	Not Reported	Note:	Not Reported
Level reading date:	2002-12-30	Feet below surface:	13.19

Feet to sea level:	Not Reported	Note:	Not Reported
Level reading date:	2002-11-26	Feet below surface:	14.67
Feet to sea level:	Not Reported	Note:	Not Reported
Level reading date:	2002-11-19	Feet below surface:	14.14
Feet to sea level:	Not Reported	Note:	Not Reported
Level reading date:	2002-11-15	Feet below surface:	15.37
Feet to sea level:	Not Reported	Note:	Not Reported
Level reading date:	2002-10-30	Feet below surface:	16.16
Feet to sea level:	Not Reported		
Note:	A nearby site that taps the same aquifer was being pumped.		
Level reading date:	2002-10-17	Feet below surface:	16.67
Feet to sea level:	Not Reported	Note:	Not Reported
Level reading date:	2002-09-26	Feet below surface:	18.03
Feet to sea level:	Not Reported	Note:	Not Reported
Level reading date:	2002-09-13	Feet below surface:	17.76
Feet to sea level:	Not Reported	Note:	Not Reported
Level reading date:	2002-08-29	Feet below surface:	17.59
Feet to sea level:	Not Reported	Note:	Not Reported
Level reading date:	2002-08-16	Feet below surface:	17.61
Feet to sea level:	Not Reported	Note:	Not Reported
Level reading date:	2002-07-30	Feet below surface:	16.93
Feet to sea level:	Not Reported	Note:	Not Reported
Level reading date:	2002-07-15	Feet below surface:	16.37
Feet to sea level:	Not Reported	Note:	Not Reported
Level reading date:	2002-06-28	Feet below surface:	15.99
Feet to sea level:	Not Reported	Note:	Not Reported
Level reading date:	2002-06-14	Feet below surface:	15.25
Feet to sea level:	Not Reported	Note:	Not Reported
Level reading date:	2002-05-30	Feet below surface:	15.02
Feet to sea level:	Not Reported	Note:	Not Reported
Level reading date:	2002-05-13	Feet below surface:	14.35
Feet to sea level:	Not Reported	Note:	Not Reported
Level reading date:	2002-04-29	Feet below surface:	14.14
Feet to sea level:	Not Reported		
Note:	A nearby site that taps the same aquifer was being pumped.		
Level reading date:	2002-03-29	Feet below surface:	14.26
Feet to sea level:	Not Reported	Note:	Not Reported
Level reading date:	2002-02-27	Feet below surface:	15.15
Feet to sea level:	Not Reported		
Note:	Water level was affected by atmospheric pressure.		
Level reading date:	2002-01-30	Feet below surface:	14.79
Feet to sea level:	Not Reported		
Note:	Water level was affected by atmospheric pressure.		

Level reading date:	2001-12-27	Feet below surface:	14.74
Feet to sea level:	Not Reported		
Note:	A nearby site that taps the same aquifer was being pumped.		
Level reading date:	2001-11-28	Feet below surface:	14.89
Feet to sea level:	Not Reported		
Note:	Water level was affected by atmospheric pressure.		
Level reading date:	2001-10-30	Feet below surface:	15.06
Feet to sea level:	Not Reported		
Note:	A nearby site that taps the same aquifer was being pumped.		
Level reading date:	2001-09-28	Feet below surface:	14.21
Feet to sea level:	Not Reported	Note:	Not Reported
Level reading date:	2001-09-06	Feet below surface:	14.49
Feet to sea level:	Not Reported	Note:	Not Reported
Level reading date:	2001-08-30	Feet below surface:	14
Feet to sea level:	Not Reported		
Note:	Water level was affected by atmospheric pressure.		
Level reading date:	2001-07-30	Feet below surface:	13.77
Feet to sea level:	Not Reported		
Note:	Water level was affected by atmospheric pressure.		
Level reading date:	2001-06-28	Feet below surface:	12.73
Feet to sea level:	Not Reported		
Note:	Water level was affected by atmospheric pressure.		
Level reading date:	2001-05-30	Feet below surface:	12.08
Feet to sea level:	Not Reported	Note:	Not Reported
Level reading date:	2001-04-30	Feet below surface:	12.44
Feet to sea level:	Not Reported	Note:	Not Reported
Level reading date:	2001-03-30	Feet below surface:	11.24
Feet to sea level:	Not Reported	Note:	Not Reported
Level reading date:	2001-02-27	Feet below surface:	12.61
Feet to sea level:	Not Reported	Note:	Not Reported
Level reading date:	2001-01-30	Feet below surface:	13.35
Feet to sea level:	Not Reported	Note:	Not Reported
Level reading date:	2000-12-27	Feet below surface:	13.74
Feet to sea level:	Not Reported	Note:	Not Reported
Level reading date:	2000-11-29	Feet below surface:	14.27
Feet to sea level:	Not Reported	Note:	Not Reported
Level reading date:	2000-10-30	Feet below surface:	14.34
Feet to sea level:	Not Reported	Note:	Not Reported
Level reading date:	2000-09-29	Feet below surface:	13.25
Feet to sea level:	Not Reported	Note:	Not Reported
Level reading date:	2000-08-30	Feet below surface:	13.74
Feet to sea level:	Not Reported	Note:	Not Reported
Level reading date:	2000-07-28	Feet below surface:	13.17
Feet to sea level:	Not Reported	Note:	Not Reported

Level reading date:	2000-06-28	Feet below surface:	12.60
Feet to sea level:	Not Reported	Note:	Not Reported
Level reading date:	2000-05-30	Feet below surface:	12.32
Feet to sea level:	Not Reported	Note:	Not Reported
Level reading date:	2000-04-28	Feet below surface:	10.63
Feet to sea level:	Not Reported	Note:	Not Reported
Level reading date:	2000-03-30	Feet below surface:	10.86
Feet to sea level:	Not Reported	Note:	Not Reported
Level reading date:	2000-02-28	Feet below surface:	11.04
Feet to sea level:	Not Reported	Note:	Not Reported
Level reading date:	2000-01-28	Feet below surface:	12.98
Feet to sea level:	Not Reported	Note:	Not Reported
Level reading date:	1999-12-28	Feet below surface:	12.81
Feet to sea level:	Not Reported	Note:	Not Reported
Level reading date:	1999-11-29	Feet below surface:	13.35
Feet to sea level:	Not Reported	Note:	Not Reported
Level reading date:	1999-10-29	Feet below surface:	13.38
Feet to sea level:	Not Reported	Note:	Not Reported
Level reading date:	1999-09-29	Feet below surface:	13.56
Feet to sea level:	Not Reported	Note:	Not Reported
Level reading date:	1999-09-21	Feet below surface:	13.10
Feet to sea level:	Not Reported	Note:	Not Reported
Level reading date:	1999-09-17	Feet below surface:	12.35
Feet to sea level:	Not Reported	Note:	Not Reported
Level reading date:	1999-09-16	Feet below surface:	13.36
Feet to sea level:	Not Reported	Note:	Not Reported
Level reading date:	1999-09-15	Feet below surface:	14.70
Feet to sea level:	Not Reported	Note:	Not Reported
Level reading date:	1999-09-14	Feet below surface:	14.65
Feet to sea level:	Not Reported	Note:	Not Reported
Level reading date:	1999-09-10	Feet below surface:	14.07
Feet to sea level:	Not Reported	Note:	Not Reported
Level reading date:	1999-09-08	Feet below surface:	15.35
Feet to sea level:	Not Reported	Note:	Not Reported
Level reading date:	1999-08-30	Feet below surface:	16.67
Feet to sea level:	Not Reported	Note:	Not Reported
Level reading date:	1999-07-29	Feet below surface:	16.17
Feet to sea level:	Not Reported	Note:	Not Reported
Level reading date:	1999-06-29	Feet below surface:	15.07
Feet to sea level:	Not Reported	Note:	Not Reported
Level reading date:	1999-05-27	Feet below surface:	14.06
Feet to sea level:	Not Reported	Note:	Not Reported

Level reading date:	1999-04-29	Feet below surface:	13.24
Feet to sea level:	Not Reported	Note:	Not Reported
Level reading date:	1999-03-30	Feet below surface:	12.74
Feet to sea level:	Not Reported	Note:	Not Reported
Level reading date:	1999-02-25	Feet below surface:	13.86
Feet to sea level:	Not Reported	Note:	Not Reported
Level reading date:	1999-01-28	Feet below surface:	13.75
Feet to sea level:	Not Reported	Note:	Not Reported
Level reading date:	1998-12-29	Feet below surface:	15.31
Feet to sea level:	Not Reported	Note:	Not Reported
Level reading date:	1998-11-30	Feet below surface:	15.37
Feet to sea level:	Not Reported	Note:	Not Reported
Level reading date:	1998-10-29	Feet below surface:	15.65
Feet to sea level:	Not Reported	Note:	Not Reported
Level reading date:	1998-09-30	Feet below surface:	15.44
Feet to sea level:	Not Reported	Note:	Not Reported
Level reading date:	1998-08-31	Feet below surface:	14.81
Feet to sea level:	Not Reported	Note:	Not Reported
Level reading date:	1998-07-30	Feet below surface:	13.59
Feet to sea level:	Not Reported	Note:	Not Reported
Level reading date:	1998-06-29	Feet below surface:	12.04
Feet to sea level:	Not Reported	Note:	Not Reported
Level reading date:	1998-05-29	Feet below surface:	10.97
Feet to sea level:	Not Reported	Note:	Not Reported
Level reading date:	1998-04-28	Feet below surface:	10.82
Feet to sea level:	Not Reported	Note:	Not Reported
Level reading date:	1998-03-30	Feet below surface:	9.73
Feet to sea level:	Not Reported	Note:	Not Reported
Level reading date:	1998-02-26	Feet below surface:	9.62
Feet to sea level:	Not Reported	Note:	Not Reported
Level reading date:	1998-01-28	Feet below surface:	10.73
Feet to sea level:	Not Reported	Note:	Not Reported
Level reading date:	1997-12-29	Feet below surface:	13.06
Feet to sea level:	Not Reported	Note:	Not Reported
Level reading date:	1997-12-01	Feet below surface:	13.38
Feet to sea level:	Not Reported	Note:	Not Reported
Level reading date:	1997-10-30	Feet below surface:	14.68
Feet to sea level:	Not Reported	Note:	Not Reported
Level reading date:	1997-09-29	Feet below surface:	14.67
Feet to sea level:	Not Reported	Note:	Not Reported
Level reading date:	1997-08-28	Feet below surface:	14.14
Feet to sea level:	Not Reported	Note:	Not Reported

Level reading date:	1997-07-30	Feet below surface:	13.41
Feet to sea level:	Not Reported	Note:	Not Reported
Level reading date:	1997-06-30	Feet below surface:	12.38
Feet to sea level:	Not Reported	Note:	Not Reported
Level reading date:	1997-05-29	Feet below surface:	11.39
Feet to sea level:	Not Reported	Note:	Not Reported
Level reading date:	1997-04-29	Feet below surface:	10.75
Feet to sea level:	Not Reported	Note:	Not Reported
Level reading date:	1997-03-31	Feet below surface:	9.75
Feet to sea level:	Not Reported	Note:	Not Reported
Level reading date:	1997-02-25	Feet below surface:	10.15
Feet to sea level:	Not Reported	Note:	Not Reported
Level reading date:	1997-01-30	Feet below surface:	9.85
Feet to sea level:	Not Reported	Note:	Not Reported
Level reading date:	1996-12-30	Feet below surface:	10.19
Feet to sea level:	Not Reported	Note:	Not Reported
Level reading date:	1996-12-02	Feet below surface:	9.82
Feet to sea level:	Not Reported	Note:	Not Reported
Level reading date:	1996-10-30	Feet below surface:	11.27
Feet to sea level:	Not Reported	Note:	Not Reported
Level reading date:	1996-09-30	Feet below surface:	11.79
Feet to sea level:	Not Reported	Note:	Not Reported
Level reading date:	1996-08-29	Feet below surface:	12.44
Feet to sea level:	Not Reported	Note:	Not Reported
Level reading date:	1996-07-30	Feet below surface:	11.67
Feet to sea level:	Not Reported	Note:	Not Reported
Level reading date:	1996-06-27	Feet below surface:	11.69
Feet to sea level:	Not Reported	Note:	Not Reported
Level reading date:	1996-05-30	Feet below surface:	10.99
Feet to sea level:	Not Reported	Note:	Not Reported
Level reading date:	1996-04-29	Feet below surface:	11.15
Feet to sea level:	Not Reported	Note:	Not Reported
Level reading date:	1996-03-29	Feet below surface:	10.43
Feet to sea level:	Not Reported	Note:	Not Reported
Level reading date:	1996-02-28	Feet below surface:	10.97
Feet to sea level:	Not Reported	Note:	Not Reported
Level reading date:	1996-01-30	Feet below surface:	11.16
Feet to sea level:	Not Reported	Note:	Not Reported
Level reading date:	1996-01-18	Feet below surface:	12.95
Feet to sea level:	Not Reported	Note:	Not Reported
Level reading date:	1995-11-29	Feet below surface:	13.55
Feet to sea level:	Not Reported	Note:	Not Reported

Level reading date:	1995-10-30	Feet below surface:	14.93
Feet to sea level:	Not Reported	Note:	Not Reported
Level reading date:	1995-09-28	Feet below surface:	15.91
Feet to sea level:	Not Reported	Note:	Not Reported
Level reading date:	1995-08-30	Feet below surface:	15.84
Feet to sea level:	Not Reported	Note:	Not Reported
Level reading date:	1995-07-28	Feet below surface:	14.94
Feet to sea level:	Not Reported	Note:	Not Reported
Level reading date:	1995-06-29	Feet below surface:	13.80
Feet to sea level:	Not Reported	Note:	Not Reported
Level reading date:	1995-05-30	Feet below surface:	13.19
Feet to sea level:	Not Reported	Note:	Not Reported
Level reading date:	1995-04-28	Feet below surface:	13.20
Feet to sea level:	Not Reported	Note:	Not Reported
Level reading date:	1995-03-29	Feet below surface:	12.56
Feet to sea level:	Not Reported	Note:	Not Reported
Level reading date:	1995-02-27	Feet below surface:	13.06
Feet to sea level:	Not Reported	Note:	Not Reported
Level reading date:	1995-01-30	Feet below surface:	12.76
Feet to sea level:	Not Reported	Note:	Not Reported
Level reading date:	1994-12-28	Feet below surface:	13.89
Feet to sea level:	Not Reported	Note:	Not Reported
Level reading date:	1994-11-29	Feet below surface:	13.93
Feet to sea level:	Not Reported	Note:	Not Reported
Level reading date:	1994-10-31	Feet below surface:	14.40
Feet to sea level:	Not Reported	Note:	Not Reported
Level reading date:	1994-09-28	Feet below surface:	14.21
Feet to sea level:	Not Reported	Note:	Not Reported
Level reading date:	1994-08-30	Feet below surface:	13.13
Feet to sea level:	Not Reported	Note:	Not Reported
Level reading date:	1994-07-28	Feet below surface:	13.06
Feet to sea level:	Not Reported	Note:	Not Reported
Level reading date:	1994-06-29	Feet below surface:	12.54
Feet to sea level:	Not Reported	Note:	Not Reported
Level reading date:	1994-05-31	Feet below surface:	11.61
Feet to sea level:	Not Reported	Note:	Not Reported
Level reading date:	1994-04-29	Feet below surface:	10.44
Feet to sea level:	Not Reported	Note:	Not Reported
Level reading date:	1994-03-30	Feet below surface:	8.27
Feet to sea level:	Not Reported	Note:	Not Reported
Level reading date:	1994-02-25	Feet below surface:	9.70
Feet to sea level:	Not Reported	Note:	Not Reported

Level reading date:	1994-01-28	Feet below surface:	10.97
Feet to sea level:	Not Reported	Note:	Not Reported
Level reading date:	1993-12-28	Feet below surface:	12.00
Feet to sea level:	Not Reported	Note:	Not Reported
Level reading date:	1993-11-29	Feet below surface:	12.54
Feet to sea level:	Not Reported	Note:	Not Reported
Level reading date:	1993-10-29	Feet below surface:	14.45
Feet to sea level:	Not Reported	Note:	Not Reported
Level reading date:	1993-09-28	Feet below surface:	14.21
Feet to sea level:	Not Reported	Note:	Not Reported
Level reading date:	1993-08-30	Feet below surface:	14.36
Feet to sea level:	Not Reported	Note:	Not Reported
Level reading date:	1993-07-28	Feet below surface:	13.64
Feet to sea level:	Not Reported	Note:	Not Reported
Level reading date:	1993-06-28	Feet below surface:	12.57
Feet to sea level:	Not Reported	Note:	Not Reported
Level reading date:	1993-05-26	Feet below surface:	11.20
Feet to sea level:	Not Reported	Note:	Not Reported
Level reading date:	1993-04-28	Feet below surface:	9.51
Feet to sea level:	Not Reported	Note:	Not Reported
Level reading date:	1993-03-29	Feet below surface:	8.48
Feet to sea level:	Not Reported	Note:	Not Reported
Level reading date:	1993-02-25	Feet below surface:	11.19
Feet to sea level:	Not Reported	Note:	Not Reported
Level reading date:	1993-01-28	Feet below surface:	11.43
Feet to sea level:	Not Reported	Note:	Not Reported
Level reading date:	1992-12-29	Feet below surface:	11.68
Feet to sea level:	Not Reported	Note:	Not Reported
Level reading date:	1992-11-30	Feet below surface:	12.89
Feet to sea level:	Not Reported	Note:	Not Reported
Level reading date:	1992-10-28	Feet below surface:	14.26
Feet to sea level:	Not Reported	Note:	Not Reported
Level reading date:	1992-09-28	Feet below surface:	13.85
Feet to sea level:	Not Reported	Note:	Not Reported
Level reading date:	1992-08-27	Feet below surface:	14.04
Feet to sea level:	Not Reported	Note:	Not Reported
Level reading date:	1992-07-28	Feet below surface:	12.97
Feet to sea level:	Not Reported	Note:	Not Reported
Level reading date:	1992-06-29	Feet below surface:	13.38
Feet to sea level:	Not Reported	Note:	Not Reported
Level reading date:	1992-05-28	Feet below surface:	13.08
Feet to sea level:	Not Reported	Note:	Not Reported

Level reading date:	1992-04-28	Feet below surface:	12.08
Feet to sea level:	Not Reported	Note:	Not Reported
Level reading date:	1992-03-30	Feet below surface:	12.29
Feet to sea level:	Not Reported	Note:	Not Reported
Level reading date:	1992-02-24	Feet below surface:	13.76
Feet to sea level:	Not Reported	Note:	Not Reported
Level reading date:	1992-01-29	Feet below surface:	13.92
Feet to sea level:	Not Reported	Note:	Not Reported
Level reading date:	1991-12-30	Feet below surface:	14.27
Feet to sea level:	Not Reported	Note:	Not Reported
Level reading date:	1991-11-26	Feet below surface:	15.37
Feet to sea level:	Not Reported	Note:	Not Reported
Level reading date:	1991-10-29	Feet below surface:	15.63
Feet to sea level:	Not Reported	Note:	Not Reported
Level reading date:	1991-09-27	Feet below surface:	15.65
Feet to sea level:	Not Reported	Note:	Not Reported
Level reading date:	1991-08-28	Feet below surface:	15.48
Feet to sea level:	Not Reported	Note:	Not Reported
Level reading date:	1991-07-29	Feet below surface:	14.63
Feet to sea level:	Not Reported	Note:	Not Reported
Level reading date:	1991-06-26	Feet below surface:	13.70
Feet to sea level:	Not Reported	Note:	Not Reported
Level reading date:	1991-05-28	Feet below surface:	12.82
Feet to sea level:	Not Reported	Note:	Not Reported
Level reading date:	1991-04-25	Feet below surface:	11.53
Feet to sea level:	Not Reported	Note:	Not Reported
Level reading date:	1991-03-26	Feet below surface:	10.46
Feet to sea level:	Not Reported	Note:	Not Reported
Level reading date:	1991-02-26	Feet below surface:	11.82
Feet to sea level:	Not Reported	Note:	Not Reported
Level reading date:	1991-01-28	Feet below surface:	10.96
Feet to sea level:	Not Reported	Note:	Not Reported
Level reading date:	1990-12-27	Feet below surface:	12.08
Feet to sea level:	Not Reported	Note:	Not Reported
Level reading date:	1990-11-26	Feet below surface:	13.28
Feet to sea level:	Not Reported	Note:	Not Reported
Level reading date:	1990-10-29	Feet below surface:	13.35
Feet to sea level:	Not Reported	Note:	Not Reported
Level reading date:	1990-09-27	Feet below surface:	13.40
Feet to sea level:	Not Reported	Note:	Not Reported
Level reading date:	1990-08-29	Feet below surface:	12.15
Feet to sea level:	Not Reported	Note:	Not Reported

Level reading date:	1990-07-30	Feet below surface:	13.06
Feet to sea level:	Not Reported	Note:	Not Reported
Level reading date:	1990-06-27	Feet below surface:	12.26
Feet to sea level:	Not Reported	Note:	Not Reported
Level reading date:	1990-05-29	Feet below surface:	9.79
Feet to sea level:	Not Reported	Note:	Not Reported
Level reading date:	1990-04-25	Feet below surface:	10.89
Feet to sea level:	Not Reported	Note:	Not Reported
Level reading date:	1990-03-27	Feet below surface:	11.39
Feet to sea level:	Not Reported	Note:	Not Reported
Level reading date:	1990-02-27	Feet below surface:	11.07
Feet to sea level:	Not Reported	Note:	Not Reported
Level reading date:	1990-01-26	Feet below surface:	10.72
Feet to sea level:	Not Reported	Note:	Not Reported
Level reading date:	1989-12-27	Feet below surface:	12.56
Feet to sea level:	Not Reported	Note:	Not Reported
Level reading date:	1989-11-28	Feet below surface:	11.76
Feet to sea level:	Not Reported	Note:	Not Reported
Level reading date:	1989-10-30	Feet below surface:	11.88
Feet to sea level:	Not Reported	Note:	Not Reported
Level reading date:	1989-09-26	Feet below surface:	11.82
Feet to sea level:	Not Reported	Note:	Not Reported
Level reading date:	1989-08-29	Feet below surface:	12.35
Feet to sea level:	Not Reported	Note:	Not Reported
Level reading date:	1989-07-26	Feet below surface:	11.05
Feet to sea level:	Not Reported	Note:	Not Reported
Level reading date:	1989-06-26	Feet below surface:	10.46
Feet to sea level:	Not Reported	Note:	Not Reported
Level reading date:	1989-05-30	Feet below surface:	9.51
Feet to sea level:	Not Reported	Note:	Not Reported
Level reading date:	1989-04-27	Feet below surface:	11.54
Feet to sea level:	Not Reported	Note:	Not Reported
Level reading date:	1989-03-29	Feet below surface:	11.00
Feet to sea level:	Not Reported	Note:	Not Reported
Level reading date:	1989-02-27	Feet below surface:	11.89
Feet to sea level:	Not Reported	Note:	Not Reported
Level reading date:	1989-01-30	Feet below surface:	12.69
Feet to sea level:	Not Reported	Note:	Not Reported
Level reading date:	1988-12-27	Feet below surface:	13.38
Feet to sea level:	Not Reported	Note:	Not Reported
Level reading date:	1988-11-29	Feet below surface:	12.66
Feet to sea level:	Not Reported	Note:	Not Reported

Level reading date:	1988-10-28	Feet below surface:	14.40
Feet to sea level:	Not Reported	Note:	Not Reported
Level reading date:	1988-09-27	Feet below surface:	14.16
Feet to sea level:	Not Reported	Note:	Not Reported
Level reading date:	1988-08-29	Feet below surface:	14.14
Feet to sea level:	Not Reported	Note:	Not Reported
Level reading date:	1988-08-11	Feet below surface:	14.14
Feet to sea level:	Not Reported	Note:	Not Reported
Level reading date:	1988-07-28	Feet below surface:	13.57
Feet to sea level:	Not Reported	Note:	Not Reported
Level reading date:	1988-07-14	Feet below surface:	13.40
Feet to sea level:	Not Reported	Note:	Not Reported
Level reading date:	1988-06-29	Feet below surface:	12.44
Feet to sea level:	Not Reported	Note:	Not Reported
Level reading date:	1988-05-27	Feet below surface:	10.19
Feet to sea level:	Not Reported	Note:	Not Reported
Level reading date:	1988-04-28	Feet below surface:	11.30
Feet to sea level:	Not Reported	Note:	Not Reported
Level reading date:	1988-03-30	Feet below surface:	10.91
Feet to sea level:	Not Reported	Note:	Not Reported
Level reading date:	1988-02-25	Feet below surface:	10.68
Feet to sea level:	Not Reported	Note:	Not Reported
Level reading date:	1988-01-28	Feet below surface:	11.25
Feet to sea level:	Not Reported	Note:	Not Reported
Level reading date:	1987-12-30	Feet below surface:	11.76
Feet to sea level:	Not Reported	Note:	Not Reported
Level reading date:	1987-12-01	Feet below surface:	11.85
Feet to sea level:	Not Reported	Note:	Not Reported
Level reading date:	1987-10-28	Feet below surface:	13.52
Feet to sea level:	Not Reported	Note:	Not Reported
Level reading date:	1987-09-29	Feet below surface:	13.67
Feet to sea level:	Not Reported	Note:	Not Reported
Level reading date:	1987-08-27	Feet below surface:	15.36
Feet to sea level:	Not Reported	Note:	Not Reported
Level reading date:	1987-07-24	Feet below surface:	13.98
Feet to sea level:	Not Reported	Note:	Not Reported
Level reading date:	1987-06-25	Feet below surface:	13.14
Feet to sea level:	Not Reported	Note:	Not Reported
Level reading date:	1987-05-27	Feet below surface:	12.23
Feet to sea level:	Not Reported	Note:	Not Reported
Level reading date:	1987-04-28	Feet below surface:	11.25
Feet to sea level:	Not Reported	Note:	Not Reported

Level reading date:	1987-03-30	Feet below surface:	11.78
Feet to sea level:	Not Reported	Note:	Not Reported
Level reading date:	1987-02-25	Feet below surface:	11.69
Feet to sea level:	Not Reported	Note:	Not Reported
Level reading date:	1987-01-29	Feet below surface:	12.33
Feet to sea level:	Not Reported	Note:	Not Reported
Level reading date:	1986-12-29	Feet below surface:	12.40
Feet to sea level:	Not Reported	Note:	Not Reported
Level reading date:	1986-12-03	Feet below surface:	14.22
Feet to sea level:	Not Reported	Note:	Not Reported
Level reading date:	1986-10-29	Feet below surface:	16.36
Feet to sea level:	Not Reported	Note:	Not Reported
Level reading date:	1986-09-29	Feet below surface:	16.34
Feet to sea level:	Not Reported	Note:	Not Reported
Level reading date:	1986-08-27	Feet below surface:	15.79
Feet to sea level:	Not Reported	Note:	Not Reported
Level reading date:	1986-07-29	Feet below surface:	15.70
Feet to sea level:	Not Reported	Note:	Not Reported
Level reading date:	1986-06-27	Feet below surface:	14.73
Feet to sea level:	Not Reported	Note:	Not Reported
Level reading date:	1986-05-29	Feet below surface:	13.39
Feet to sea level:	Not Reported	Note:	Not Reported
Level reading date:	1986-04-29	Feet below surface:	12.21
Feet to sea level:	Not Reported	Note:	Not Reported
Level reading date:	1986-03-27	Feet below surface:	12.12
Feet to sea level:	Not Reported	Note:	Not Reported
Level reading date:	1986-02-28	Feet below surface:	11.57
Feet to sea level:	Not Reported	Note:	Not Reported
Level reading date:	1986-01-30	Feet below surface:	13.48
Feet to sea level:	Not Reported	Note:	Not Reported
Level reading date:	1985-12-27	Feet below surface:	14.06
Feet to sea level:	Not Reported	Note:	Not Reported
Level reading date:	1985-11-28	Feet below surface:	14.40
Feet to sea level:	Not Reported	Note:	Not Reported
Level reading date:	1985-10-31	Feet below surface:	15.20
Feet to sea level:	Not Reported	Note:	Not Reported
Level reading date:	1985-10-01	Feet below surface:	15.29
Feet to sea level:	Not Reported	Note:	Not Reported
Level reading date:	1985-08-26	Feet below surface:	15.22
Feet to sea level:	Not Reported	Note:	Not Reported
Level reading date:	1985-07-26	Feet below surface:	14.46
Feet to sea level:	Not Reported	Note:	Not Reported

Level reading date:	1985-06-25	Feet below surface:	13.88
Feet to sea level:	Not Reported	Note:	Not Reported
Level reading date:	1985-05-28	Feet below surface:	13.23
Feet to sea level:	Not Reported	Note:	Not Reported
Level reading date:	1985-04-26	Feet below surface:	13.14
Feet to sea level:	Not Reported	Note:	Not Reported
Level reading date:	1985-03-27	Feet below surface:	12.28
Feet to sea level:	Not Reported	Note:	Not Reported
Level reading date:	1985-02-26	Feet below surface:	11.94
Feet to sea level:	Not Reported	Note:	Not Reported
Level reading date:	1985-01-28	Feet below surface:	13.42
Feet to sea level:	Not Reported	Note:	Not Reported
Level reading date:	1984-12-27	Feet below surface:	12.97
Feet to sea level:	Not Reported	Note:	Not Reported
Level reading date:	1984-11-26	Feet below surface:	13.90
Feet to sea level:	Not Reported	Note:	Not Reported
Level reading date:	1984-10-26	Feet below surface:	13.89
Feet to sea level:	Not Reported	Note:	Not Reported
Level reading date:	1984-09-26	Feet below surface:	14.03
Feet to sea level:	Not Reported	Note:	Not Reported
Level reading date:	1984-08-29	Feet below surface:	13.29
Feet to sea level:	Not Reported	Note:	Not Reported
Level reading date:	1984-07-27	Feet below surface:	12.13
Feet to sea level:	Not Reported	Note:	Not Reported
Level reading date:	1984-06-26	Feet below surface:	11.74
Feet to sea level:	Not Reported	Note:	Not Reported
Level reading date:	1984-05-30	Feet below surface:	9.81
Feet to sea level:	Not Reported	Note:	Not Reported
Level reading date:	1984-05-01	Feet below surface:	9.86
Feet to sea level:	Not Reported	Note:	Not Reported
Level reading date:	1984-03-26	Feet below surface:	8.94
Feet to sea level:	Not Reported	Note:	Not Reported
Level reading date:	1984-02-27	Feet below surface:	9.93
Feet to sea level:	Not Reported	Note:	Not Reported
Level reading date:	1984-01-31	Feet below surface:	10.42
Feet to sea level:	Not Reported	Note:	Not Reported
Level reading date:	1983-12-27	Feet below surface:	10.10
Feet to sea level:	Not Reported	Note:	Not Reported
Level reading date:	1983-11-28	Feet below surface:	11.38
Feet to sea level:	Not Reported	Note:	Not Reported
Level reading date:	1983-10-27	Feet below surface:	12.81
Feet to sea level:	Not Reported	Note:	Not Reported

Level reading date:	1983-09-26	Feet below surface:	14.42
Feet to sea level:	Not Reported	Note:	Not Reported
Level reading date:	1983-08-30	Feet below surface:	13.90
Feet to sea level:	Not Reported	Note:	Not Reported
Level reading date:	1983-07-27	Feet below surface:	13.00
Feet to sea level:	Not Reported	Note:	Not Reported
Level reading date:	1983-06-27	Feet below surface:	11.00
Feet to sea level:	Not Reported	Note:	Not Reported
Level reading date:	1983-05-31	Feet below surface:	10.15
Feet to sea level:	Not Reported	Note:	Not Reported
Level reading date:	1983-04-27	Feet below surface:	9.38
Feet to sea level:	Not Reported	Note:	Not Reported
Level reading date:	1983-03-30	Feet below surface:	10.55
Feet to sea level:	Not Reported	Note:	Not Reported
Level reading date:	1983-02-25	Feet below surface:	13.78
Feet to sea level:	Not Reported	Note:	Not Reported
Level reading date:	1983-02-17	Feet below surface:	13.83
Feet to sea level:	Not Reported	Note:	Not Reported
Level reading date:	1983-01-27	Feet below surface:	14.42
Feet to sea level:	Not Reported	Note:	Not Reported
Level reading date:	1982-12-27	Feet below surface:	14.49
Feet to sea level:	Not Reported	Note:	Not Reported
Level reading date:	1982-11-24	Feet below surface:	15.43
Feet to sea level:	Not Reported	Note:	Not Reported
Level reading date:	1982-10-26	Feet below surface:	14.30
Feet to sea level:	Not Reported	Note:	Not Reported
Level reading date:	1982-09-27	Feet below surface:	15.35
Feet to sea level:	Not Reported	Note:	Not Reported
Level reading date:	1982-08-26	Feet below surface:	15.20
Feet to sea level:	Not Reported	Note:	Not Reported
Level reading date:	1982-07-27	Feet below surface:	14.42
Feet to sea level:	Not Reported	Note:	Not Reported
Level reading date:	1982-06-28	Feet below surface:	13.44
Feet to sea level:	Not Reported	Note:	Not Reported
Level reading date:	1982-06-08	Feet below surface:	13.17
Feet to sea level:	Not Reported	Note:	Not Reported
Level reading date:	1982-04-26	Feet below surface:	13.28
Feet to sea level:	Not Reported	Note:	Not Reported
Level reading date:	1982-03-29	Feet below surface:	12.47
Feet to sea level:	Not Reported	Note:	Not Reported
Level reading date:	1982-02-26	Feet below surface:	12.32
Feet to sea level:	Not Reported	Note:	Not Reported

Level reading date:	1982-01-28	Feet below surface:	14.66
Feet to sea level:	Not Reported	Note:	Not Reported
Level reading date:	1982-01-27	Feet below surface:	14.99
Feet to sea level:	Not Reported	Note:	Not Reported
Level reading date:	1981-12-28	Feet below surface:	14.99
Feet to sea level:	Not Reported	Note:	Not Reported
Level reading date:	1981-11-23	Feet below surface:	15.56
Feet to sea level:	Not Reported	Note:	Not Reported
Level reading date:	1981-10-28	Feet below surface:	15.02
Feet to sea level:	Not Reported	Note:	Not Reported
Level reading date:	1981-09-29	Feet below surface:	15.37
Feet to sea level:	Not Reported	Note:	Not Reported
Level reading date:	1981-08-28	Feet below surface:	15.44
Feet to sea level:	Not Reported	Note:	Not Reported
Level reading date:	1981-07-29	Feet below surface:	13.57
Feet to sea level:	Not Reported	Note:	Not Reported
Level reading date:	1981-06-29	Feet below surface:	14.33
Feet to sea level:	Not Reported	Note:	Not Reported
Level reading date:	1981-06-15	Feet below surface:	13.58
Feet to sea level:	Not Reported	Note:	Not Reported
Level reading date:	1981-05-27	Feet below surface:	13.38
Feet to sea level:	Not Reported	Note:	Not Reported
Level reading date:	1981-05-14	Feet below surface:	13.62
Feet to sea level:	Not Reported	Note:	Not Reported
Level reading date:	1981-04-27	Feet below surface:	13.66
Feet to sea level:	Not Reported	Note:	Not Reported
Level reading date:	1981-04-15	Feet below surface:	13.13
Feet to sea level:	Not Reported	Note:	Not Reported
Level reading date:	1981-03-26	Feet below surface:	13.32
Feet to sea level:	Not Reported	Note:	Not Reported
Level reading date:	1981-02-25	Feet below surface:	11.70
Feet to sea level:	Not Reported	Note:	Not Reported
Level reading date:	1981-02-17	Feet below surface:	13.78
Feet to sea level:	Not Reported	Note:	Not Reported
Level reading date:	1981-02-07	Feet below surface:	14.12
Feet to sea level:	Not Reported	Note:	Not Reported
Level reading date:	1981-02-04	Feet below surface:	13.57
Feet to sea level:	Not Reported	Note:	Not Reported
Level reading date:	1981-01-27	Feet below surface:	14.00
Feet to sea level:	Not Reported	Note:	Not Reported
Level reading date:	1981-01-23	Feet below surface:	13.90
Feet to sea level:	Not Reported	Note:	Not Reported

Level reading date:	1981-01-22	Feet below surface:	13.90
Feet to sea level:	Not Reported	Note:	Not Reported
Level reading date:	1981-01-16	Feet below surface:	12.71
Feet to sea level:	Not Reported	Note:	Not Reported
Level reading date:	1980-12-29	Feet below surface:	13.67
Feet to sea level:	Not Reported	Note:	Not Reported
Level reading date:	1980-11-25	Feet below surface:	13.15
Feet to sea level:	Not Reported	Note:	Not Reported
Level reading date:	1980-10-27	Feet below surface:	13.46
Feet to sea level:	Not Reported	Note:	Not Reported
Level reading date:	1980-09-26	Feet below surface:	13.34
Feet to sea level:	Not Reported	Note:	Not Reported
Level reading date:	1980-09-17	Feet below surface:	13.45
Feet to sea level:	Not Reported	Note:	Not Reported
Level reading date:	1980-08-26	Feet below surface:	12.88
Feet to sea level:	Not Reported	Note:	Not Reported
Level reading date:	1980-07-24	Feet below surface:	12.17
Feet to sea level:	Not Reported	Note:	Not Reported
Level reading date:	1980-06-24	Feet below surface:	11.90
Feet to sea level:	Not Reported	Note:	Not Reported
Level reading date:	1980-05-23	Feet below surface:	10.52
Feet to sea level:	Not Reported	Note:	Not Reported
Level reading date:	1980-04-24	Feet below surface:	10.56
Feet to sea level:	Not Reported	Note:	Not Reported
Level reading date:	1980-03-26	Feet below surface:	9.46
Feet to sea level:	Not Reported	Note:	Not Reported
Level reading date:	1980-02-22	Feet below surface:	11.31
Feet to sea level:	Not Reported	Note:	Not Reported
Level reading date:	1980-01-24	Feet below surface:	10.38
Feet to sea level:	Not Reported	Note:	Not Reported
Level reading date:	1979-12-26	Feet below surface:	10.74
Feet to sea level:	Not Reported	Note:	Not Reported
Level reading date:	1979-11-26	Feet below surface:	9.88
Feet to sea level:	Not Reported	Note:	Not Reported
Level reading date:	1979-10-25	Feet below surface:	9.97
Feet to sea level:	Not Reported	Note:	Not Reported
Level reading date:	1979-09-25	Feet below surface:	10.27
Feet to sea level:	Not Reported	Note:	Not Reported
Level reading date:	1979-08-22	Feet below surface:	11.99
Feet to sea level:	Not Reported	Note:	Not Reported
Level reading date:	1979-07-25	Feet below surface:	11.97
Feet to sea level:	Not Reported	Note:	Not Reported

Level reading date:	1979-06-25	Feet below surface:	11.27
Feet to sea level:	Not Reported	Note:	Not Reported
Level reading date:	1979-05-24	Feet below surface:	11.29
Feet to sea level:	Not Reported	Note:	Not Reported
Level reading date:	1979-04-25	Feet below surface:	10.54
Feet to sea level:	Not Reported	Note:	Not Reported
Level reading date:	1979-03-26	Feet below surface:	9.87
Feet to sea level:	Not Reported	Note:	Not Reported
Level reading date:	1979-02-22	Feet below surface:	11.26
Feet to sea level:	Not Reported	Note:	Not Reported
Level reading date:	1979-01-25	Feet below surface:	9.33
Feet to sea level:	Not Reported	Note:	Not Reported
Level reading date:	1978-12-26	Feet below surface:	11.71
Feet to sea level:	Not Reported	Note:	Not Reported
Level reading date:	1978-11-22	Feet below surface:	13.77
Feet to sea level:	Not Reported	Note:	Not Reported
Level reading date:	1978-10-25	Feet below surface:	13.33
Feet to sea level:	Not Reported	Note:	Not Reported
Level reading date:	1978-09-25	Feet below surface:	13.13
Feet to sea level:	Not Reported	Note:	Not Reported
Level reading date:	1978-08-24	Feet below surface:	12.21
Feet to sea level:	Not Reported	Note:	Not Reported
Level reading date:	1978-07-24	Feet below surface:	12.14
Feet to sea level:	Not Reported	Note:	Not Reported
Level reading date:	1978-06-23	Feet below surface:	11.77
Feet to sea level:	Not Reported	Note:	Not Reported
Level reading date:	1978-05-24	Feet below surface:	9.61
Feet to sea level:	Not Reported	Note:	Not Reported
Level reading date:	1978-04-24	Feet below surface:	11.20
Feet to sea level:	Not Reported	Note:	Not Reported
Level reading date:	1978-03-23	Feet below surface:	9.74
Feet to sea level:	Not Reported	Note:	Not Reported
Level reading date:	1978-02-22	Feet below surface:	11.12
Feet to sea level:	Not Reported	Note:	Not Reported
Level reading date:	1978-01-26	Feet below surface:	8.04
Feet to sea level:	Not Reported	Note:	Not Reported
Level reading date:	1977-12-23	Feet below surface:	10.27
Feet to sea level:	Not Reported	Note:	Not Reported
Level reading date:	1977-11-23	Feet below surface:	13.00
Feet to sea level:	Not Reported	Note:	Not Reported
Level reading date:	1977-10-27	Feet below surface:	13.39
Feet to sea level:	Not Reported	Note:	Not Reported

Level reading date:	1977-09-26	Feet below surface:	14.88
Feet to sea level:	Not Reported	Note:	Not Reported
Level reading date:	1977-08-24	Feet below surface:	14.20
Feet to sea level:	Not Reported	Note:	Not Reported
Level reading date:	1977-07-22	Feet below surface:	13.91
Feet to sea level:	Not Reported	Note:	Not Reported
Level reading date:	1977-06-24	Feet below surface:	13.74
Feet to sea level:	Not Reported	Note:	Not Reported
Level reading date:	1977-06-15	Feet below surface:	13.26
Feet to sea level:	Not Reported	Note:	Not Reported
Level reading date:	1977-05-24	Feet below surface:	13.13
Feet to sea level:	Not Reported	Note:	Not Reported
Level reading date:	1977-04-25	Feet below surface:	12.01
Feet to sea level:	Not Reported	Note:	Not Reported
Level reading date:	1977-03-24	Feet below surface:	10.90
Feet to sea level:	Not Reported	Note:	Not Reported
Level reading date:	1977-02-24	Feet below surface:	12.70
Feet to sea level:	Not Reported	Note:	Not Reported
Level reading date:	1977-01-25	Feet below surface:	12.34
Feet to sea level:	Not Reported	Note:	Not Reported
Level reading date:	1976-12-23	Feet below surface:	11.86
Feet to sea level:	Not Reported	Note:	Not Reported
Level reading date:	1976-11-24	Feet below surface:	11.83
Feet to sea level:	Not Reported	Note:	Not Reported
Level reading date:	1976-10-26	Feet below surface:	9.91
Feet to sea level:	Not Reported	Note:	Not Reported
Level reading date:	1976-09-23	Feet below surface:	12.30
Feet to sea level:	Not Reported	Note:	Not Reported
Level reading date:	1976-08-25	Feet below surface:	12.91
Feet to sea level:	Not Reported	Note:	Not Reported
Level reading date:	1976-08-18	Feet below surface:	12.62
Feet to sea level:	Not Reported	Note:	Not Reported
Level reading date:	1976-07-23	Feet below surface:	12.68
Feet to sea level:	Not Reported	Note:	Not Reported
Level reading date:	1976-06-25	Feet below surface:	12.37
Feet to sea level:	Not Reported	Note:	Not Reported
Level reading date:	1976-05-25	Feet below surface:	12.02
Feet to sea level:	Not Reported	Note:	Not Reported
Level reading date:	1976-04-21	Feet below surface:	11.37
Feet to sea level:	Not Reported	Note:	Not Reported
Level reading date:	1976-03-24	Feet below surface:	10.78
Feet to sea level:	Not Reported	Note:	Not Reported

Level reading date:	1976-02-25	Feet below surface:	10.26
Feet to sea level:	Not Reported	Note:	Not Reported
Level reading date:	1976-01-23	Feet below surface:	10.86
Feet to sea level:	Not Reported	Note:	Not Reported
Level reading date:	1975-12-30	Feet below surface:	11.02
Feet to sea level:	Not Reported	Note:	Not Reported
Level reading date:	1975-12-24	Feet below surface:	11.84
Feet to sea level:	Not Reported	Note:	Not Reported
Level reading date:	1975-11-25	Feet below surface:	10.84
Feet to sea level:	Not Reported	Note:	Not Reported
Level reading date:	1975-10-24	Feet below surface:	10.23
Feet to sea level:	Not Reported	Note:	Not Reported
Level reading date:	1975-09-25	Feet below surface:	9.22
Feet to sea level:	Not Reported	Note:	Not Reported
Level reading date:	1975-08-25	Feet below surface:	12.31
Feet to sea level:	Not Reported	Note:	Not Reported
Level reading date:	1975-07-24	Feet below surface:	10.65
Feet to sea level:	Not Reported	Note:	Not Reported
Level reading date:	1975-06-24	Feet below surface:	12.87
Feet to sea level:	Not Reported	Note:	Not Reported
Level reading date:	1975-05-26	Feet below surface:	11.46
Feet to sea level:	Not Reported	Note:	Not Reported
Level reading date:	1975-04-25	Feet below surface:	11.76
Feet to sea level:	Not Reported	Note:	Not Reported
Level reading date:	1975-03-25	Feet below surface:	9.99
Feet to sea level:	Not Reported	Note:	Not Reported
Level reading date:	1975-02-25	Feet below surface:	10.66
Feet to sea level:	Not Reported	Note:	Not Reported
Level reading date:	1975-01-24	Feet below surface:	11.48
Feet to sea level:	Not Reported	Note:	Not Reported
Level reading date:	1974-12-31	Feet below surface:	12.45
Feet to sea level:	Not Reported	Note:	Not Reported
Level reading date:	1974-12-26	Feet below surface:	12.34
Feet to sea level:	Not Reported	Note:	Not Reported
Level reading date:	1974-11-25	Feet below surface:	13.86
Feet to sea level:	Not Reported	Note:	Not Reported
Level reading date:	1974-10-25	Feet below surface:	13.63
Feet to sea level:	Not Reported	Note:	Not Reported
Level reading date:	1974-09-25	Feet below surface:	13.00
Feet to sea level:	Not Reported	Note:	Not Reported
Level reading date:	1974-08-26	Feet below surface:	13.24
Feet to sea level:	Not Reported	Note:	Not Reported

Level reading date:	1974-07-25	Feet below surface:	13.32
Feet to sea level:	Not Reported	Note:	Not Reported
Level reading date:	1974-06-25	Feet below surface:	12.15
Feet to sea level:	Not Reported	Note:	Not Reported
Level reading date:	1974-05-28	Feet below surface:	11.99
Feet to sea level:	Not Reported	Note:	Not Reported
Level reading date:	1974-04-25	Feet below surface:	11.07
Feet to sea level:	Not Reported	Note:	Not Reported
Level reading date:	1974-03-25	Feet below surface:	11.59
Feet to sea level:	Not Reported	Note:	Not Reported
Level reading date:	1974-02-25	Feet below surface:	11.05
Feet to sea level:	Not Reported	Note:	Not Reported
Level reading date:	1974-01-25	Feet below surface:	10.01
Feet to sea level:	Not Reported	Note:	Not Reported
Level reading date:	1973-12-26	Feet below surface:	10.41
Feet to sea level:	Not Reported	Note:	Not Reported
Level reading date:	1973-11-26	Feet below surface:	12.71
Feet to sea level:	Not Reported	Note:	Not Reported
Level reading date:	1973-10-24	Feet below surface:	12.53
Feet to sea level:	Not Reported	Note:	Not Reported
Level reading date:	1973-09-24	Feet below surface:	11.71
Feet to sea level:	Not Reported	Note:	Not Reported
Level reading date:	1973-08-24	Feet below surface:	11.35
Feet to sea level:	Not Reported	Note:	Not Reported
Level reading date:	1973-07-25	Feet below surface:	11.39
Feet to sea level:	Not Reported	Note:	Not Reported
Level reading date:	1973-06-26	Feet below surface:	12.14
Feet to sea level:	Not Reported	Note:	Not Reported
Level reading date:	1973-05-29	Feet below surface:	9.69
Feet to sea level:	Not Reported	Note:	Not Reported
Level reading date:	1973-04-30	Feet below surface:	8.57
Feet to sea level:	Not Reported	Note:	Not Reported
Level reading date:	1973-04-24	Feet below surface:	9.89
Feet to sea level:	Not Reported	Note:	Not Reported
Level reading date:	1973-04-02	Feet below surface:	8.08
Feet to sea level:	Not Reported	Note:	Not Reported
Level reading date:	1973-03-26	Feet below surface:	9.71
Feet to sea level:	Not Reported	Note:	Not Reported
Level reading date:	1973-02-13	Feet below surface:	9.57
Feet to sea level:	Not Reported	Note:	Not Reported
Level reading date:	1972-12-28	Feet below surface:	10.50
Feet to sea level:	Not Reported	Note:	Not Reported

Level reading date:	1972-10-24	Feet below surface:	12.57
Feet to sea level:	Not Reported	Note:	Not Reported
Level reading date:	1972-08-25	Feet below surface:	11.31
Feet to sea level:	Not Reported	Note:	Not Reported
Level reading date:	1972-07-25	Feet below surface:	9.86
Feet to sea level:	Not Reported	Note:	Not Reported
Level reading date:	1972-06-25	Feet below surface:	4.39
Feet to sea level:	Not Reported	Note:	Not Reported
Level reading date:	1972-04-24	Feet below surface:	8.83
Feet to sea level:	Not Reported	Note:	Not Reported
Level reading date:	1972-02-22	Feet below surface:	9.09
Feet to sea level:	Not Reported	Note:	Not Reported
Level reading date:	1971-12-27	Feet below surface:	10.91
Feet to sea level:	Not Reported	Note:	Not Reported
Level reading date:	1971-11-24	Feet below surface:	11.30
Feet to sea level:	Not Reported	Note:	Not Reported
Level reading date:	1971-11-10	Feet below surface:	10.72
Feet to sea level:	Not Reported	Note:	Not Reported
Level reading date:	1971-10-04	Feet below surface:	11.14
Feet to sea level:	Not Reported	Note:	Not Reported
Level reading date:	1971-08-24	Feet below surface:	12.47
Feet to sea level:	Not Reported	Note:	Not Reported
Level reading date:	1971-07-26	Feet below surface:	12.70
Feet to sea level:	Not Reported	Note:	Not Reported
Level reading date:	1971-06-25	Feet below surface:	12.08
Feet to sea level:	Not Reported	Note:	Not Reported
Level reading date:	1971-05-24	Feet below surface:	11.29
Feet to sea level:	Not Reported	Note:	Not Reported
Level reading date:	1971-04-27	Feet below surface:	11.66
Feet to sea level:	Not Reported	Note:	Not Reported
Level reading date:	1971-03-04	Feet below surface:	9.49
Feet to sea level:	Not Reported	Note:	Not Reported
Level reading date:	1970-12-30	Feet below surface:	11.61
Feet to sea level:	Not Reported	Note:	Not Reported
Level reading date:	1970-11-10	Feet below surface:	12.38
Feet to sea level:	Not Reported	Note:	Not Reported
Level reading date:	1970-06-27	Feet below surface:	11.59
Feet to sea level:	Not Reported	Note:	Not Reported
Level reading date:	1970-05-27	Feet below surface:	11.34
Feet to sea level:	Not Reported	Note:	Not Reported
Level reading date:	1970-04-27	Feet below surface:	10.07
Feet to sea level:	Not Reported	Note:	Not Reported

Level reading date:	1970-03-25	Feet below surface:	11.37
Feet to sea level:	Not Reported	Note:	Not Reported
Level reading date:	1970-02-27	Feet below surface:	11.28
Feet to sea level:	Not Reported	Note:	Not Reported
Level reading date:	1970-01-26	Feet below surface:	12.02
Feet to sea level:	Not Reported	Note:	Not Reported
Level reading date:	1969-12-29	Feet below surface:	11.75
Feet to sea level:	Not Reported	Note:	Not Reported
Level reading date:	1969-11-26	Feet below surface:	13.45
Feet to sea level:	Not Reported	Note:	Not Reported
Level reading date:	1969-10-27	Feet below surface:	13.44
Feet to sea level:	Not Reported	Note:	Not Reported
Level reading date:	1969-09-25	Feet below surface:	12.75
Feet to sea level:	Not Reported	Note:	Not Reported
Level reading date:	1969-08-26	Feet below surface:	11.90
Feet to sea level:	Not Reported	Note:	Not Reported
Level reading date:	1969-07-25	Feet below surface:	13.58
Feet to sea level:	Not Reported	Note:	Not Reported
Level reading date:	1969-06-26	Feet below surface:	14.27
Feet to sea level:	Not Reported	Note:	Not Reported
Level reading date:	1969-05-26	Feet below surface:	13.75
Feet to sea level:	Not Reported	Note:	Not Reported
Level reading date:	1969-04-24	Feet below surface:	13.08
Feet to sea level:	Not Reported	Note:	Not Reported
Level reading date:	1969-03-26	Feet below surface:	12.57
Feet to sea level:	Not Reported	Note:	Not Reported
Level reading date:	1969-02-27	Feet below surface:	12.46
Feet to sea level:	Not Reported	Note:	Not Reported
Level reading date:	1969-01-27	Feet below surface:	13.22
Feet to sea level:	Not Reported	Note:	Not Reported
Level reading date:	1968-12-31	Feet below surface:	13.29
Feet to sea level:	Not Reported	Note:	Not Reported
Level reading date:	1968-11-27	Feet below surface:	13.34
Feet to sea level:	Not Reported	Note:	Not Reported
Level reading date:	1968-10-25	Feet below surface:	13.93
Feet to sea level:	Not Reported	Note:	Not Reported
Level reading date:	1968-09-25	Feet below surface:	14.04
Feet to sea level:	Not Reported	Note:	Not Reported
Level reading date:	1968-08-26	Feet below surface:	13.62
Feet to sea level:	Not Reported	Note:	Not Reported
Level reading date:	1968-07-26	Feet below surface:	12.54
Feet to sea level:	Not Reported	Note:	Not Reported

Level reading date:	1968-06-26	Feet below surface:	11.93
Feet to sea level:	Not Reported	Note:	Not Reported
Level reading date:	1968-05-30	Feet below surface:	11.67
Feet to sea level:	Not Reported	Note:	Not Reported
Level reading date:	1968-04-26	Feet below surface:	12.46
Feet to sea level:	Not Reported	Note:	Not Reported
Level reading date:	1968-03-26	Feet below surface:	11.16
Feet to sea level:	Not Reported	Note:	Not Reported
Level reading date:	1968-02-27	Feet below surface:	12.77
Feet to sea level:	Not Reported	Note:	Not Reported
Level reading date:	1968-01-26	Feet below surface:	12.15
Feet to sea level:	Not Reported	Note:	Not Reported
Level reading date:	1967-12-26	Feet below surface:	12.50
Feet to sea level:	Not Reported	Note:	Not Reported
Level reading date:	1967-11-28	Feet below surface:	14.02
Feet to sea level:	Not Reported	Note:	Not Reported
Level reading date:	1967-10-26	Feet below surface:	13.61
Feet to sea level:	Not Reported	Note:	Not Reported
Level reading date:	1967-09-27	Feet below surface:	13.41
Feet to sea level:	Not Reported	Note:	Not Reported
Level reading date:	1967-08-28	Feet below surface:	11.52
Feet to sea level:	Not Reported	Note:	Not Reported
Level reading date:	1967-07-26	Feet below surface:	13.24
Feet to sea level:	Not Reported	Note:	Not Reported
Level reading date:	1967-06-26	Feet below surface:	13.42
Feet to sea level:	Not Reported	Note:	Not Reported
Level reading date:	1967-06-02	Feet below surface:	12.69
Feet to sea level:	Not Reported	Note:	Not Reported
Level reading date:	1967-05-01	Feet below surface:	12.33
Feet to sea level:	Not Reported	Note:	Not Reported
Level reading date:	1967-03-31	Feet below surface:	11.22
Feet to sea level:	Not Reported	Note:	Not Reported
Level reading date:	1967-02-27	Feet below surface:	11.88
Feet to sea level:	Not Reported	Note:	Not Reported
Level reading date:	1967-02-01	Feet below surface:	12.33
Feet to sea level:	Not Reported	Note:	Not Reported
Level reading date:	1966-12-31	Feet below surface:	12.15
Feet to sea level:	Not Reported	Note:	Not Reported
Level reading date:	1966-11-30	Feet below surface:	13.02
Feet to sea level:	Not Reported	Note:	Not Reported
Level reading date:	1966-11-01	Feet below surface:	12.62
Feet to sea level:	Not Reported	Note:	Not Reported

Level reading date:	1966-09-30	Feet below surface:	13.25
Feet to sea level:	Not Reported	Note:	Not Reported
Level reading date:	1966-08-30	Feet below surface:	16.28
Feet to sea level:	Not Reported	Note:	Not Reported
Level reading date:	1966-08-01	Feet below surface:	15.61
Feet to sea level:	Not Reported	Note:	Not Reported
Level reading date:	1966-06-29	Feet below surface:	14.27
Feet to sea level:	Not Reported	Note:	Not Reported
Level reading date:	1966-06-01	Feet below surface:	13.16
Feet to sea level:	Not Reported	Note:	Not Reported
Level reading date:	1966-05-04	Feet below surface:	12.23
Feet to sea level:	Not Reported	Note:	Not Reported
Level reading date:	1966-04-01	Feet below surface:	13.20
Feet to sea level:	Not Reported	Note:	Not Reported
Level reading date:	1966-03-01	Feet below surface:	11.28
Feet to sea level:	Not Reported	Note:	Not Reported
Level reading date:	1965-12-29	Feet below surface:	15.47
Feet to sea level:	Not Reported	Note:	Not Reported
Level reading date:	1965-12-01	Feet below surface:	15.35
Feet to sea level:	Not Reported	Note:	Not Reported
Level reading date:	1965-11-01	Feet below surface:	15.19
Feet to sea level:	Not Reported	Note:	Not Reported
Level reading date:	1965-09-30	Feet below surface:	15.32
Feet to sea level:	Not Reported	Note:	Not Reported
Level reading date:	1965-08-31	Feet below surface:	14.99
Feet to sea level:	Not Reported	Note:	Not Reported
Level reading date:	1965-07-30	Feet below surface:	14.67
Feet to sea level:	Not Reported	Note:	Not Reported
Level reading date:	1965-06-29	Feet below surface:	13.96
Feet to sea level:	Not Reported	Note:	Not Reported
Level reading date:	1965-06-01	Feet below surface:	13.23
Feet to sea level:	Not Reported	Note:	Not Reported
Level reading date:	1965-04-30	Feet below surface:	12.36
Feet to sea level:	Not Reported	Note:	Not Reported
Level reading date:	1965-03-31	Feet below surface:	11.17
Feet to sea level:	Not Reported	Note:	Not Reported
Level reading date:	1965-03-01	Feet below surface:	12.63
Feet to sea level:	Not Reported	Note:	Not Reported
Level reading date:	1965-02-04	Feet below surface:	13.06
Feet to sea level:	Not Reported	Note:	Not Reported
Level reading date:	1964-12-30	Feet below surface:	13.48
Feet to sea level:	Not Reported	Note:	Not Reported

Level reading date:	1964-11-30	Feet below surface:	14.72
Feet to sea level:	Not Reported	Note:	Not Reported
Level reading date:	1964-10-29	Feet below surface:	14.94
Feet to sea level:	Not Reported	Note:	Not Reported
Level reading date:	1964-10-01	Feet below surface:	14.89
Feet to sea level:	Not Reported	Note:	Not Reported
Level reading date:	1964-09-02	Feet below surface:	14.69
Feet to sea level:	Not Reported	Note:	Not Reported
Level reading date:	1964-07-31	Feet below surface:	14.01
Feet to sea level:	Not Reported	Note:	Not Reported
Level reading date:	1964-06-29	Feet below surface:	13.12
Feet to sea level:	Not Reported	Note:	Not Reported
Level reading date:	1964-06-01	Feet below surface:	12.43
Feet to sea level:	Not Reported	Note:	Not Reported
Level reading date:	1964-05-01	Feet below surface:	10.65
Feet to sea level:	Not Reported	Note:	Not Reported
Level reading date:	1964-04-02	Feet below surface:	11.11
Feet to sea level:	Not Reported	Note:	Not Reported
Level reading date:	1964-02-28	Feet below surface:	10.10
Feet to sea level:	Not Reported	Note:	Not Reported
Level reading date:	1964-02-03	Feet below surface:	10.94
Feet to sea level:	Not Reported	Note:	Not Reported
Level reading date:	1963-12-30	Feet below surface:	12.95
Feet to sea level:	Not Reported	Note:	Not Reported
Level reading date:	1963-12-02	Feet below surface:	11.93
Feet to sea level:	Not Reported	Note:	Not Reported
Level reading date:	1963-10-02	Feet below surface:	13.73
Feet to sea level:	Not Reported	Note:	Not Reported
Level reading date:	1963-09-10	Feet below surface:	14.23
Feet to sea level:	Not Reported	Note:	Not Reported
Level reading date:	1963-07-31	Feet below surface:	13.97
Feet to sea level:	Not Reported	Note:	Not Reported
Level reading date:	1963-06-28	Feet below surface:	13.09
Feet to sea level:	Not Reported	Note:	Not Reported
Level reading date:	1963-05-29	Feet below surface:	13.19
Feet to sea level:	Not Reported	Note:	Not Reported
Level reading date:	1963-05-01	Feet below surface:	12.43
Feet to sea level:	Not Reported	Note:	Not Reported
Level reading date:	1963-03-29	Feet below surface:	11.24
Feet to sea level:	Not Reported	Note:	Not Reported
Level reading date:	1963-03-01	Feet below surface:	12.79
Feet to sea level:	Not Reported	Note:	Not Reported

Level reading date:	1963-02-01	Feet below surface:	12.92
Feet to sea level:	Not Reported	Note:	Not Reported
Level reading date:	1963-01-03	Feet below surface:	13.64
Feet to sea level:	Not Reported	Note:	Not Reported
Level reading date:	1962-12-01	Feet below surface:	13.01
Feet to sea level:	Not Reported	Note:	Not Reported
Level reading date:	1962-10-31	Feet below surface:	14.90
Feet to sea level:	Not Reported	Note:	Not Reported
Level reading date:	1962-10-02	Feet below surface:	15.00
Feet to sea level:	Not Reported	Note:	Not Reported
Level reading date:	1962-08-31	Feet below surface:	14.69
Feet to sea level:	Not Reported	Note:	Not Reported
Level reading date:	1962-07-31	Feet below surface:	13.90
Feet to sea level:	Not Reported	Note:	Not Reported
Level reading date:	1962-06-29	Feet below surface:	13.19
Feet to sea level:	Not Reported	Note:	Not Reported
Level reading date:	1962-06-01	Feet below surface:	12.71
Feet to sea level:	Not Reported	Note:	Not Reported
Level reading date:	1962-05-01	Feet below surface:	11.86
Feet to sea level:	Not Reported	Note:	Not Reported
Level reading date:	1962-04-07	Feet below surface:	10.68
Feet to sea level:	Not Reported	Note:	Not Reported
Level reading date:	1962-02-27	Feet below surface:	11.01
Feet to sea level:	Not Reported	Note:	Not Reported
Level reading date:	1962-01-31	Feet below surface:	13.45
Feet to sea level:	Not Reported	Note:	Not Reported
Level reading date:	1961-12-28	Feet below surface:	13.36
Feet to sea level:	Not Reported	Note:	Not Reported
Level reading date:	1961-11-30	Feet below surface:	15.22
Feet to sea level:	Not Reported	Note:	Not Reported
Level reading date:	1961-10-31	Feet below surface:	14.32
Feet to sea level:	Not Reported	Note:	Not Reported
Level reading date:	1961-10-02	Feet below surface:	14.27
Feet to sea level:	Not Reported	Note:	Not Reported
Level reading date:	1961-09-01	Feet below surface:	13.29
Feet to sea level:	Not Reported	Note:	Not Reported
Level reading date:	1961-07-28	Feet below surface:	13.41
Feet to sea level:	Not Reported	Note:	Not Reported
Level reading date:	1961-06-29	Feet below surface:	12.74
Feet to sea level:	Not Reported	Note:	Not Reported
Level reading date:	1961-05-29	Feet below surface:	11.93
Feet to sea level:	Not Reported	Note:	Not Reported

Level reading date:	1961-05-05	Feet below surface:	11.39
Feet to sea level:	Not Reported	Note:	Not Reported
Level reading date:	1961-03-31	Feet below surface:	10.62
Feet to sea level:	Not Reported	Note:	Not Reported
Level reading date:	1961-03-01	Feet below surface:	9.58
Feet to sea level:	Not Reported	Note:	Not Reported
Level reading date:	1961-02-01	Feet below surface:	12.94
Feet to sea level:	Not Reported	Note:	Not Reported
Level reading date:	1960-12-30	Feet below surface:	13.76
Feet to sea level:	Not Reported	Note:	Not Reported
Level reading date:	1960-11-30	Feet below surface:	13.89
Feet to sea level:	Not Reported	Note:	Not Reported
Level reading date:	1960-11-02	Feet below surface:	13.54
Feet to sea level:	Not Reported	Note:	Not Reported
Level reading date:	1960-10-03	Feet below surface:	12.84
Feet to sea level:	Not Reported	Note:	Not Reported
Level reading date:	1960-08-31	Feet below surface:	13.25
Feet to sea level:	Not Reported	Note:	Not Reported
Level reading date:	1960-08-02	Feet below surface:	13.47
Feet to sea level:	Not Reported	Note:	Not Reported
Level reading date:	1960-06-30	Feet below surface:	13.46
Feet to sea level:	Not Reported	Note:	Not Reported
Level reading date:	1960-06-01	Feet below surface:	12.49
Feet to sea level:	Not Reported	Note:	Not Reported
Level reading date:	1960-05-03	Feet below surface:	12.56
Feet to sea level:	Not Reported	Note:	Not Reported
Level reading date:	1960-04-04	Feet below surface:	11.21
Feet to sea level:	Not Reported	Note:	Not Reported
Level reading date:	1960-02-29	Feet below surface:	11.73
Feet to sea level:	Not Reported	Note:	Not Reported
Level reading date:	1960-02-01	Feet below surface:	13.52
Feet to sea level:	Not Reported	Note:	Not Reported
Level reading date:	1959-09-01	Feet below surface:	14.45
Feet to sea level:	Not Reported	Note:	Not Reported
Level reading date:	1959-08-03	Feet below surface:	13.98
Feet to sea level:	Not Reported	Note:	Not Reported
Level reading date:	1959-06-01	Feet below surface:	13.53
Feet to sea level:	Not Reported	Note:	Not Reported
Level reading date:	1959-04-30	Feet below surface:	12.62
Feet to sea level:	Not Reported	Note:	Not Reported
Level reading date:	1959-03-31	Feet below surface:	13.12
Feet to sea level:	Not Reported	Note:	Not Reported

Level reading date:	1959-03-02	Feet below surface:	13.13
Feet to sea level:	Not Reported	Note:	Not Reported
Level reading date:	1959-01-30	Feet below surface:	13.23
Feet to sea level:	Not Reported	Note:	Not Reported
Level reading date:	1958-12-30	Feet below surface:	13.84
Feet to sea level:	Not Reported	Note:	Not Reported
Level reading date:	1958-12-01	Feet below surface:	13.76
Feet to sea level:	Not Reported	Note:	Not Reported
Level reading date:	1958-10-31	Feet below surface:	13.65
Feet to sea level:	Not Reported	Note:	Not Reported
Level reading date:	1958-10-07	Feet below surface:	13.34
Feet to sea level:	Not Reported	Note:	Not Reported
Level reading date:	1958-09-03	Feet below surface:	12.60
Feet to sea level:	Not Reported	Note:	Not Reported
Level reading date:	1958-08-02	Feet below surface:	11.74
Feet to sea level:	Not Reported	Note:	Not Reported
Level reading date:	1958-07-01	Feet below surface:	12.34
Feet to sea level:	Not Reported	Note:	Not Reported
Level reading date:	1958-06-02	Feet below surface:	11.48
Feet to sea level:	Not Reported	Note:	Not Reported
Level reading date:	1958-04-30	Feet below surface:	10.16
Feet to sea level:	Not Reported	Note:	Not Reported
Level reading date:	1958-04-01	Feet below surface:	8.45
Feet to sea level:	Not Reported	Note:	Not Reported
Level reading date:	1958-02-28	Feet below surface:	9.99
Feet to sea level:	Not Reported	Note:	Not Reported
Level reading date:	1958-01-31	Feet below surface:	11.45
Feet to sea level:	Not Reported	Note:	Not Reported
Level reading date:	1957-12-30	Feet below surface:	11.15
Feet to sea level:	Not Reported	Note:	Not Reported
Level reading date:	1957-11-29	Feet below surface:	14.55
Feet to sea level:	Not Reported	Note:	Not Reported
Level reading date:	1957-11-01	Feet below surface:	14.91
Feet to sea level:	Not Reported	Note:	Not Reported
Level reading date:	1957-09-30	Feet below surface:	14.66
Feet to sea level:	Not Reported	Note:	Not Reported
Level reading date:	1957-08-30	Feet below surface:	14.94
Feet to sea level:	Not Reported	Note:	Not Reported
Level reading date:	1957-07-31	Feet below surface:	14.36
Feet to sea level:	Not Reported	Note:	Not Reported
Level reading date:	1957-07-01	Feet below surface:	13.63
Feet to sea level:	Not Reported	Note:	Not Reported

Level reading date:	1957-05-31	Feet below surface:	13.29
Feet to sea level:	Not Reported	Note:	Not Reported
Level reading date:	1957-05-01	Feet below surface:	12.52
Feet to sea level:	Not Reported	Note:	Not Reported
Level reading date:	1957-04-01	Feet below surface:	12.38
Feet to sea level:	Not Reported	Note:	Not Reported
Level reading date:	1957-03-01	Feet below surface:	11.82
Feet to sea level:	Not Reported	Note:	Not Reported
Level reading date:	1957-01-31	Feet below surface:	12.98
Feet to sea level:	Not Reported	Note:	Not Reported
Level reading date:	1956-12-31	Feet below surface:	13.07
Feet to sea level:	Not Reported	Note:	Not Reported
Level reading date:	1956-11-30	Feet below surface:	14.02
Feet to sea level:	Not Reported	Note:	Not Reported
Level reading date:	1956-10-31	Feet below surface:	14.18
Feet to sea level:	Not Reported	Note:	Not Reported
Level reading date:	1956-10-01	Feet below surface:	14.16
Feet to sea level:	Not Reported	Note:	Not Reported
Level reading date:	1956-08-31	Feet below surface:	14.45
Feet to sea level:	Not Reported	Note:	Not Reported
Level reading date:	1956-07-31	Feet below surface:	13.76
Feet to sea level:	Not Reported	Note:	Not Reported
Level reading date:	1956-06-29	Feet below surface:	13.83
Feet to sea level:	Not Reported	Note:	Not Reported
Level reading date:	1956-05-31	Feet below surface:	13.35
Feet to sea level:	Not Reported	Note:	Not Reported
Level reading date:	1956-04-30	Feet below surface:	12.55
Feet to sea level:	Not Reported	Note:	Not Reported
Level reading date:	1956-03-30	Feet below surface:	11.45
Feet to sea level:	Not Reported	Note:	Not Reported
Level reading date:	1956-03-01	Feet below surface:	12.39
Feet to sea level:	Not Reported	Note:	Not Reported
Level reading date:	1955-12-30	Feet below surface:	13.29
Feet to sea level:	Not Reported	Note:	Not Reported
Level reading date:	1955-12-01	Feet below surface:	13.50
Feet to sea level:	Not Reported	Note:	Not Reported
Level reading date:	1955-10-31	Feet below surface:	12.81
Feet to sea level:	Not Reported	Note:	Not Reported
Level reading date:	1955-10-03	Feet below surface:	13.43
Feet to sea level:	Not Reported	Note:	Not Reported
Level reading date:	1955-09-02	Feet below surface:	11.97
Feet to sea level:	Not Reported	Note:	Not Reported

Level reading date:	1955-07-31	Feet below surface:	15.39
Feet to sea level:	Not Reported	Note:	Not Reported
Level reading date:	1955-06-30	Feet below surface:	14.43
Feet to sea level:	Not Reported	Note:	Not Reported
Level reading date:	1955-06-01	Feet below surface:	14.28
Feet to sea level:	Not Reported	Note:	Not Reported
Level reading date:	1955-03-31	Feet below surface:	12.85
Feet to sea level:	Not Reported	Note:	Not Reported
Level reading date:	1955-03-11	Feet below surface:	12.61
Feet to sea level:	Not Reported	Note:	Not Reported

Map ID:	112		
Organization ID:	USGS-MD		
Organization Name:	USGS Maryland Water Science Center		
Monitor Location:	MO Eg 23	Type:	Well
Description:	Not Reported	HUC:	02070010
Drainage Area:	Not Reported	Drainage Area Units:	Not Reported
Contrib Drainage Area:	Not Reported	Contrib Drainage Area Unts:	Not Reported
Aquifer:	Piedmont and Blue Ridge crystalline-rock aquifers		
Formation Type:	Lower Pelitic Schist of Wissahickon Formation		
Aquifer Type:	Not Reported	Construction Date:	19560618
Well Depth:	80	Well Depth Units:	ft
Well Hole Depth:	80	Well Hole Depth Units:	ft

Ground water levels,Number of Measurements:	1	Level reading date:	1957-06-18
Feet below surface:	24.00	Feet to sea level:	Not Reported
Note:	Not Reported		

Map ID:	112		
Organization ID:	USGS-MD		
Organization Name:	USGS Maryland Water Science Center		
Monitor Location:	MO Eg 24	Type:	Well
Description:	Not Reported	HUC:	02070010
Drainage Area:	Not Reported	Drainage Area Units:	Not Reported
Contrib Drainage Area:	Not Reported	Contrib Drainage Area Unts:	Not Reported
Aquifer:	Piedmont and Blue Ridge crystalline-rock aquifers		
Formation Type:	Lower Pelitic Schist of Wissahickon Formation		
Aquifer Type:	Not Reported	Construction Date:	19570712
Well Depth:	206	Well Depth Units:	ft
Well Hole Depth:	206	Well Hole Depth Units:	ft

Ground water levels,Number of Measurements:	1	Level reading date:	1957-07-12
Feet below surface:	18.00	Feet to sea level:	Not Reported
Note:	Not Reported		

Map ID:	112		
Organization ID:	USGS-MD		
Organization Name:	USGS Maryland Water Science Center		
Monitor Location:	MO Eg 26	Type:	Well
Description:	Not Reported	HUC:	02070010
Drainage Area:	Not Reported	Drainage Area Units:	Not Reported
Contrib Drainage Area:	Not Reported	Contrib Drainage Area Unts:	Not Reported
Aquifer:	Piedmont and Blue Ridge crystalline-rock aquifers		
Formation Type:	Lower Pelitic Schist of Wissahickon Formation		
Aquifer Type:	Not Reported	Construction Date:	19590911
Well Depth:	552	Well Depth Units:	ft
Well Hole Depth:	552	Well Hole Depth Units:	ft

Ground water levels,Number of Measurements:	1	Level reading date:	1959-09-11
Feet below surface:	46.00	Feet to sea level:	Not Reported
Note:	Not Reported		

Map ID:	112		
Organization ID:	USGS-MD		
Organization Name:	USGS Maryland Water Science Center		
Monitor Location:	MO Eg 25	Type:	Well
Description:	Not Reported	HUC:	02070010
Drainage Area:	Not Reported	Drainage Area Units:	Not Reported
Contrib Drainage Area:	Not Reported	Contrib Drainage Area Unts:	Not Reported
Aquifer:	Piedmont and Blue Ridge crystalline-rock aquifers		
Formation Type:	Lower Pelitic Schist of Wissahickon Formation		
Aquifer Type:	Not Reported	Construction Date:	19580808
Well Depth:	250	Well Depth Units:	ft
Well Hole Depth:	250	Well Hole Depth Units:	ft

Ground water levels,Number of Measurements:	1	Level reading date:	1958-08-08
Feet below surface:	16.00	Feet to sea level:	Not Reported
Note:	Not Reported		

Map ID:	111		
Organization ID:	USGS-MD		
Organization Name:	USGS Maryland Water Science Center		
Monitor Location:	MO Eh 19	Type:	Well
Description:	Not Reported	HUC:	02070010
Drainage Area:	Not Reported	Drainage Area Units:	Not Reported
Contrib Drainage Area:	Not Reported	Contrib Drainage Area Unts:	Not Reported
Aquifer:	Piedmont and Blue Ridge crystalline-rock aquifers		
Formation Type:	Lower Pelitic Schist of Wissahickon Formation		
Aquifer Type:	Not Reported	Construction Date:	1954
Well Depth:	24	Well Depth Units:	ft
Well Hole Depth:	24	Well Hole Depth Units:	ft

Ground water levels,Number of Measurements:	1	Level reading date:	1955-03-11
Feet below surface:	15.60	Feet to sea level:	Not Reported
Note:	Not Reported		

GEOCHECK VERSION 2.1
STATE DATABASE WELL INFORMATION

Map ID:	111		
Organization ID:	USGS-MD		
Organization Name:	USGS Maryland Water Science Center		
Monitor Location:	MO Eh 1	Type:	Well
Description:	Not Reported	HUC:	02070010
Drainage Area:	Not Reported	Drainage Area Units:	Not Reported
Contrib Drainage Area:	Not Reported	Contrib Drainage Area Unts:	Not Reported
Aquifer:	Piedmont and Blue Ridge crystalline-rock aquifers		
Formation Type:	Lower Pelitic Schist of Wissahickon Formation		
Aquifer Type:	Not Reported	Construction Date:	1927
Well Depth:	95	Well Depth Units:	ft
Well Hole Depth:	95	Well Hole Depth Units:	ft

Map ID:	113		
Organization ID:	USGS-MD		
Organization Name:	USGS Maryland Water Science Center		
Monitor Location:	MO Eg 20	Type:	Well
Description:	Not Reported	HUC:	02070010
Drainage Area:	Not Reported	Drainage Area Units:	Not Reported
Contrib Drainage Area:	Not Reported	Contrib Drainage Area Unts:	Not Reported
Aquifer:	Piedmont and Blue Ridge crystalline-rock aquifers		
Formation Type:	Lower Pelitic Schist of Wissahickon Formation		
Aquifer Type:	Not Reported	Construction Date:	19570509
Well Depth:	94	Well Depth Units:	ft
Well Hole Depth:	94	Well Hole Depth Units:	ft

Ground water levels,Number of Measurements:	1	Level reading date:	1957-05-09
Feet below surface:	27.00	Feet to sea level:	Not Reported
Note:	Not Reported		

Map ID:	114		
Organization ID:	USGS-MD		
Organization Name:	USGS Maryland Water Science Center		
Monitor Location:	MO Eg 3	Type:	Well
Description:	Not Reported	HUC:	02070010
Drainage Area:	Not Reported	Drainage Area Units:	Not Reported
Contrib Drainage Area:	Not Reported	Contrib Drainage Area Unts:	Not Reported
Aquifer:	Piedmont and Blue Ridge crystalline-rock aquifers		
Formation Type:	Lower Pelitic Schist of Wissahickon Formation		
Aquifer Type:	Not Reported	Construction Date:	1900
Well Depth:	70	Well Depth Units:	ft
Well Hole Depth:	70	Well Hole Depth Units:	ft

Map ID:	115		
Organization ID:	USGS-MD		
Organization Name:	USGS Maryland Water Science Center		
Monitor Location:	MO Eh 16	Type:	Well
Description:	Not Reported	HUC:	02070010
Drainage Area:	Not Reported	Drainage Area Units:	Not Reported
Contrib Drainage Area:	Not Reported	Contrib Drainage Area Unts:	Not Reported
Aquifer:	Piedmont and Blue Ridge crystalline-rock aquifers		
Formation Type:	Lower Pelitic Schist of Wissahickon Formation		
Aquifer Type:	Not Reported	Construction Date:	1922
Well Depth:	65	Well Depth Units:	ft
Well Hole Depth:	65	Well Hole Depth Units:	ft

Map ID:	124		
Organization ID:	USGS-MD		
Organization Name:	USGS Maryland Water Science Center		
Monitor Location:	MO Eg 21	Type:	Well
Description:	Not Reported	HUC:	02070010
Drainage Area:	Not Reported	Drainage Area Units:	Not Reported
Contrib Drainage Area:	Not Reported	Contrib Drainage Area Unts:	Not Reported
Aquifer:	Piedmont and Blue Ridge crystalline-rock aquifers		
Formation Type:	Lower Pelitic Schist of Wissahickon Formation		
Aquifer Type:	Not Reported	Construction Date:	19580617
Well Depth:	152	Well Depth Units:	ft
Well Hole Depth:	152	Well Hole Depth Units:	ft

Ground water levels,Number of Measurements:	1	Level reading date:	1958-06-17
Feet below surface:	48.00	Feet to sea level:	Not Reported
Note:	Not Reported		

Map ID:	125		
Organization ID:	USGS-MD		
Organization Name:	USGS Maryland Water Science Center		
Monitor Location:	MO Eh 2	Type:	Well
Description:	Not Reported	HUC:	02070010
Drainage Area:	Not Reported	Drainage Area Units:	Not Reported
Contrib Drainage Area:	Not Reported	Contrib Drainage Area Unts:	Not Reported
Aquifer:	Northern Atlantic Coastal Plain aquifer system		
Formation Type:	Patuxent Formation	Aquifer Type:	Not Reported
Construction Date:	19460921	Well Depth:	142
Well Depth Units:	ft	Well Hole Depth:	142
Well Hole Depth Units:	ft		

Ground water levels,Number of Measurements:	1	Level reading date:	1946-09-21
Feet below surface:	63.00	Feet to sea level:	Not Reported
Note:	Not Reported		

Map ID:	125		
Organization ID:	USGS-MD		
Organization Name:	USGS Maryland Water Science Center		
Monitor Location:	MO Eh 3	Type:	Well
Description:	Not Reported	HUC:	02070010
Drainage Area:	Not Reported	Drainage Area Units:	Not Reported
Contrib Drainage Area:	Not Reported	Contrib Drainage Area Unts:	Not Reported
Aquifer:	Northern Atlantic Coastal Plain aquifer system		
Formation Type:	Patuxent Formation	Aquifer Type:	Not Reported
Construction Date:	1900	Well Depth:	61
Well Depth Units:	ft	Well Hole Depth:	61
Well Hole Depth Units:	ft		

Map ID:	137		
Organization ID:	USGS-MD		
Organization Name:	USGS Maryland Water Science Center		
Monitor Location:	MO Eh 8	Type:	Well
Description:	Not Reported	HUC:	02070010
Drainage Area:	Not Reported	Drainage Area Units:	Not Reported
Contrib Drainage Area:	Not Reported	Contrib Drainage Area Unts:	Not Reported
Aquifer:	Piedmont and Blue Ridge crystalline-rock aquifers		
Formation Type:	Boulder Gneiss of Wissahickon Formation		
Aquifer Type:	Not Reported	Construction Date:	19481011
Well Depth:	110	Well Depth Units:	ft
Well Hole Depth:	110	Well Hole Depth Units:	ft

Ground water levels,Number of Measurements:	1	Level reading date:	1948-10-11
Feet below surface:	30.00	Feet to sea level:	Not Reported
Note:	Not Reported		

Map ID:	138		
Organization ID:	USGS-MD		
Organization Name:	USGS Maryland Water Science Center		
Monitor Location:	MO Eh 10	Type:	Well
Description:	Not Reported	HUC:	02070010
Drainage Area:	Not Reported	Drainage Area Units:	Not Reported
Contrib Drainage Area:	Not Reported	Contrib Drainage Area Unts:	Not Reported
Aquifer:	Northern Atlantic Coastal Plain aquifer system		
Formation Type:	Patuxent Formation	Aquifer Type:	Not Reported
Construction Date:	1949	Well Depth:	105
Well Depth Units:	ft	Well Hole Depth:	105
Well Hole Depth Units:	ft		

GEOCHECK VERSION 2.1
STATE DATABASE WELL INFORMATION

Map ID:	139		
Organization ID:	USGS-MD		
Organization Name:	USGS Maryland Water Science Center		
Monitor Location:	MO Eh 9	Type:	Well
Description:	Not Reported	HUC:	02070010
Drainage Area:	Not Reported	Drainage Area Units:	Not Reported
Contrib Drainage Area:	Not Reported	Contrib Drainage Area Unts:	Not Reported
Aquifer:	Northern Atlantic Coastal Plain aquifer system		
Formation Type:	Patuxent Formation	Aquifer Type:	Not Reported
Construction Date:	19490528	Well Depth:	55
Well Depth Units:	ft	Well Hole Depth:	55
Well Hole Depth Units:	ft		

Ground water levels,Number of Measurements:	1	Level reading date:	1949-05-28
Feet below surface:	18.00	Feet to sea level:	Not Reported
Note:	Not Reported		

Map ID:	140		
Organization ID:	USGS-MD		
Organization Name:	USGS Maryland Water Science Center		
Monitor Location:	MO Eg 1	Type:	Well
Description:	Not Reported	HUC:	02070010
Drainage Area:	Not Reported	Drainage Area Units:	Not Reported
Contrib Drainage Area:	Not Reported	Contrib Drainage Area Unts:	Not Reported
Aquifer:	Not Reported	Formation Type:	Not Reported
Aquifer Type:	Not Reported	Construction Date:	1932
Well Depth:	20	Well Depth Units:	ft
Well Hole Depth:	20	Well Hole Depth Units:	ft

Map ID:	141		
Organization ID:	USGS-MD		
Organization Name:	USGS Maryland Water Science Center		
Monitor Location:	PG Bc 39	Type:	Well
Description:	Not Reported	HUC:	02070010
Drainage Area:	Not Reported	Drainage Area Units:	Not Reported
Contrib Drainage Area:	Not Reported	Contrib Drainage Area Unts:	Not Reported
Aquifer:	Northern Atlantic Coastal Plain aquifer system		
Formation Type:	Triassic Basement Rocks, Undifferentiated		
Aquifer Type:	Confined single aquifer	Construction Date:	20010731
Well Depth:	392	Well Depth Units:	ft
Well Hole Depth:	392	Well Hole Depth Units:	ft

Map ID:	148		
Organization ID:	USGS-MD		
Organization Name:	USGS Maryland Water Science Center		
Monitor Location:	MO Eh 14	Type:	Well
Description:	Not Reported	HUC:	02070010
Drainage Area:	Not Reported	Drainage Area Units:	Not Reported
Contrib Drainage Area:	Not Reported	Contrib Drainage Area Unts:	Not Reported
Aquifer:	Piedmont and Blue Ridge crystalline-rock aquifers		
Formation Type:	Lower Pelitic Schist of Wissahickon Formation		
Aquifer Type:	Not Reported	Construction Date:	19460422
Well Depth:	49	Well Depth Units:	ft
Well Hole Depth:	49	Well Hole Depth Units:	ft

Ground water levels,Number of Measurements:	2	Level reading date:	1946-04-22
Feet below surface:	30.00	Feet to sea level:	Not Reported
Note:	Not Reported		

Level reading date:	1946-04-22	Feet below surface:	30.00
Feet to sea level:	Not Reported	Note:	Not Reported

Map ID:	148		
Organization ID:	USGS-MD		
Organization Name:	USGS Maryland Water Science Center		
Monitor Location:	MO Eh 15	Type:	Well
Description:	Not Reported	HUC:	02070010
Drainage Area:	Not Reported	Drainage Area Units:	Not Reported
Contrib Drainage Area:	Not Reported	Contrib Drainage Area Unts:	Not Reported
Aquifer:	Piedmont and Blue Ridge crystalline-rock aquifers		
Formation Type:	Lower Pelitic Schist of Wissahickon Formation		
Aquifer Type:	Not Reported	Construction Date:	19460424
Well Depth:	59	Well Depth Units:	ft
Well Hole Depth:	59	Well Hole Depth Units:	ft

Ground water levels,Number of Measurements:	2	Level reading date:	1946-04-24
Feet below surface:	25.00	Feet to sea level:	Not Reported
Note:	Not Reported		

Level reading date:	1946-04-24	Feet below surface:	25.00
Feet to sea level:	Not Reported	Note:	Not Reported

Map ID:	149		
Organization ID:	USGS-MD		
Organization Name:	USGS Maryland Water Science Center		
Monitor Location:	PG Bc 40	Type:	Well
Description:	Not Reported	HUC:	02070010
Drainage Area:	Not Reported	Drainage Area Units:	Not Reported
Contrib Drainage Area:	Not Reported	Contrib Drainage Area Unts:	Not Reported
Aquifer:	Northern Atlantic Coastal Plain aquifer system		
Formation Type:	Triassic Basement Rocks, Undifferentiated		
Aquifer Type:	Confined single aquifer	Construction Date:	20010802
Well Depth:	400	Well Depth Units:	ft
Well Hole Depth:	400	Well Hole Depth Units:	ft

Map ID:	150		
Organization ID:	USGS-MD		
Organization Name:	USGS Maryland Water Science Center		
Monitor Location:	PG Bc 41	Type:	Well
Description:	Not Reported	HUC:	02070010
Drainage Area:	Not Reported	Drainage Area Units:	Not Reported
Contrib Drainage Area:	Not Reported	Contrib Drainage Area Unts:	Not Reported
Aquifer:	Northern Atlantic Coastal Plain aquifer system		
Formation Type:	Triassic Basement Rocks, Undifferentiated		
Aquifer Type:	Confined single aquifer	Construction Date:	19960801
Well Depth:	700	Well Depth Units:	ft
Well Hole Depth:	700	Well Hole Depth Units:	ft

Map ID:	157		
Organization ID:	USGS-MD		
Organization Name:	USGS Maryland Water Science Center		
Monitor Location:	PG Bc 4	Type:	Well
Description:	Not Reported	HUC:	02070010
Drainage Area:	Not Reported	Drainage Area Units:	Not Reported
Contrib Drainage Area:	Not Reported	Contrib Drainage Area Unts:	Not Reported
Aquifer:	Piedmont and Blue Ridge crystalline-rock aquifers		
Formation Type:	Boulder Gneiss of Wissahickon Formation		
Aquifer Type:	Not Reported	Construction Date:	Not Reported
Well Depth:	Not Reported	Well Depth Units:	Not Reported
Well Hole Depth:	Not Reported	Well Hole Depth Units:	Not Reported

---

Map ID:	166		
Organization ID:	USGS-MD		
Organization Name:	USGS Maryland Water Science Center		
Monitor Location:	PG Bc 42	Type:	Well
Description:	Not Reported	HUC:	02070010
Drainage Area:	Not Reported	Drainage Area Units:	Not Reported
Contrib Drainage Area:	Not Reported	Contrib Drainage Area Unts:	Not Reported
Aquifer:	Northern Atlantic Coastal Plain aquifer system		
Formation Type:	Patuxent Formation	Aquifer Type:	Confined single aquifer
Construction Date:	20010310	Well Depth:	55
Well Depth Units:	ft	Well Hole Depth:	55
Well Hole Depth Units:	ft		

Map ID:	166		
Organization ID:	USGS-MD		
Organization Name:	USGS Maryland Water Science Center		
Monitor Location:	PG Bc 43	Type:	Well
Description:	Not Reported	HUC:	02070010
Drainage Area:	Not Reported	Drainage Area Units:	Not Reported
Contrib Drainage Area:	Not Reported	Contrib Drainage Area Unts:	Not Reported
Aquifer:	Northern Atlantic Coastal Plain aquifer system		

Formation Type:	Triassic Basement Rocks, Undifferentiated		
Aquifer Type:	Confined single aquifer	Construction Date:	20010806
Well Depth:	280	Well Depth Units:	ft
Well Hole Depth:	280	Well Hole Depth Units:	ft

Map ID:	184		
Organization ID:	USGS-MD		
Organization Name:	USGS Maryland Water Science Center		
Monitor Location:	MO Eg 15	Type:	Well
Description:	Not Reported	HUC:	02070010
Drainage Area:	Not Reported	Drainage Area Units:	Not Reported
Contrib Drainage Area:	Not Reported	Contrib Drainage Area Unts:	Not Reported
Aquifer:	Piedmont and Blue Ridge crystalline-rock aquifers		
Formation Type:	Lower Pelitic Schist of Wissahickon Formation		
Aquifer Type:	Not Reported	Construction Date:	19550205
Well Depth:	111	Well Depth Units:	ft
Well Hole Depth:	111	Well Hole Depth Units:	ft

Ground water levels,Number of Measurements:	1	Level reading date:	1955-02-05
Feet below surface:	35.00	Feet to sea level:	Not Reported
Note:	Not Reported		

Map ID:	186		
Organization ID:	USGS-MD		
Organization Name:	USGS Maryland Water Science Center		
Monitor Location:	MO Eg 22	Type:	Well
Description:	Not Reported	HUC:	02070010
Drainage Area:	Not Reported	Drainage Area Units:	Not Reported
Contrib Drainage Area:	Not Reported	Contrib Drainage Area Unts:	Not Reported
Aquifer:	Piedmont and Blue Ridge crystalline-rock aquifers		
Formation Type:	Lower Pelitic Schist of Wissahickon Formation		
Aquifer Type:	Not Reported	Construction Date:	19600702
Well Depth:	105	Well Depth Units:	ft
Well Hole Depth:	105	Well Hole Depth Units:	ft

Ground water levels,Number of Measurements:	1	Level reading date:	1960-07-02
Feet below surface:	28.00	Feet to sea level:	Not Reported
Note:	Not Reported		

Map ID:	270		
Organization ID:	USGS-MD		
Organization Name:	USGS Maryland Water Science Center		
Monitor Location:	PG Bc 10	Type:	Well
Description:	Not Reported	HUC:	02070010
Drainage Area:	Not Reported	Drainage Area Units:	Not Reported
Contrib Drainage Area:	Not Reported	Contrib Drainage Area Unts:	Not Reported
Aquifer:	Northern Atlantic Coastal Plain aquifer system		

Formation Type:	Patuxent Formation	Aquifer Type:	Not Reported
Construction Date:	Not Reported	Well Depth:	Not Reported
Well Depth Units:	Not Reported	Well Hole Depth:	Not Reported
Well Hole Depth Units:	Not Reported		

Map ID:	271		
Organization ID:	USGS-MD		
Organization Name:	USGS Maryland Water Science Center		
Monitor Location:	MO Eg 10	Type:	Well
Description:	Not Reported	HUC:	02070010
Drainage Area:	Not Reported	Drainage Area Units:	Not Reported
Contrib Drainage Area:	Not Reported	Contrib Drainage Area Unts:	Not Reported
Aquifer:	Piedmont and Blue Ridge crystalline-rock aquifers		
Formation Type:	Lower Pelitic Schist of Wissahickon Formation		
Aquifer Type:	Not Reported	Construction Date:	1932
Well Depth:	89	Well Depth Units:	ft
Well Hole Depth:	89	Well Hole Depth Units:	ft

Ground water levels,Number of Measurements:	1	Level reading date:	1953-02-25
Feet below surface:	7.47	Feet to sea level:	Not Reported
Note:	Not Reported		

Map ID:	273		
Organization ID:	USGS-MD		
Organization Name:	USGS Maryland Water Science Center		
Monitor Location:	PG Bd 45	Type:	Well
Description:	Not Reported	HUC:	02070010
Drainage Area:	Not Reported	Drainage Area Units:	Not Reported
Contrib Drainage Area:	Not Reported	Contrib Drainage Area Unts:	Not Reported
Aquifer:	Northern Atlantic Coastal Plain aquifer system		
Formation Type:	Patuxent Formation	Aquifer Type:	Confined single aquifer
Construction Date:	19980210	Well Depth:	258
Well Depth Units:	ft	Well Hole Depth:	270
Well Hole Depth Units:	ft		

Map ID:	298		
Organization ID:	USGS-MD		
Organization Name:	USGS Maryland Water Science Center		
Monitor Location:	MO Eh 17	Type:	Well
Description:	Not Reported	HUC:	02070010
Drainage Area:	Not Reported	Drainage Area Units:	Not Reported
Contrib Drainage Area:	Not Reported	Contrib Drainage Area Unts:	Not Reported
Aquifer:	Piedmont and Blue Ridge crystalline-rock aquifers		
Formation Type:	Lower Pelitic Schist of Wissahickon Formation		
Aquifer Type:	Not Reported	Construction Date:	1945
Well Depth:	250	Well Depth Units:	ft
Well Hole Depth:	250	Well Hole Depth Units:	ft

Ground water levels,Number of Measurements:	1	Level reading date:	1945-01-01
Feet below surface:	70.00	Feet to sea level:	Not Reported
Note:	Not Reported		

Map ID:	316		
Organization ID:	USGS-MD		
Organization Name:	USGS Maryland Water Science Center		
Monitor Location:	MO Eh 13	Type:	Well
Description:	Not Reported	HUC:	02070010
Drainage Area:	Not Reported	Drainage Area Units:	Not Reported
Contrib Drainage Area:	Not Reported	Contrib Drainage Area Unts:	Not Reported
Aquifer:	Piedmont and Blue Ridge crystalline-rock aquifers		
Formation Type:	Boulder Gneiss of Wissahickon Formation		
Aquifer Type:	Not Reported	Construction Date:	1934
Well Depth:	80	Well Depth Units:	ft
Well Hole Depth:	80	Well Hole Depth Units:	ft

Map ID:	316		
Organization ID:	USGS-MD		
Organization Name:	USGS Maryland Water Science Center		
Monitor Location:	MO Eh 12	Type:	Well
Description:	Not Reported	HUC:	02070010
Drainage Area:	Not Reported	Drainage Area Units:	Not Reported
Contrib Drainage Area:	Not Reported	Contrib Drainage Area Unts:	Not Reported
Aquifer:	Piedmont and Blue Ridge crystalline-rock aquifers		
Formation Type:	Boulder Gneiss of Wissahickon Formation		
Aquifer Type:	Not Reported	Construction Date:	19500502
Well Depth:	40	Well Depth Units:	ft
Well Hole Depth:	40	Well Hole Depth Units:	ft

Ground water levels,Number of Measurements:	2	Level reading date:	1950-05-02
Feet below surface:	13.00	Feet to sea level:	Not Reported
Note:	Not Reported		

Level reading date:	1950-05-02	Feet below surface:	13.00
Feet to sea level:	Not Reported	Note:	Not Reported

Map ID:	333		
Organization ID:	USGS-MD		
Organization Name:	USGS Maryland Water Science Center		
Monitor Location:	PG Bd 17	Type:	Well
Description:	Not Reported	HUC:	02070010
Drainage Area:	Not Reported	Drainage Area Units:	Not Reported
Contrib Drainage Area:	Not Reported	Contrib Drainage Area Unts:	Not Reported
Aquifer:	Northern Atlantic Coastal Plain aquifer system		
Formation Type:	Patuxent Formation	Aquifer Type:	Not Reported
Construction Date:	193106	Well Depth:	251
Well Depth Units:	ft	Well Hole Depth:	251

Well Hole Depth Units: ft

Ground water levels,Number of Measurements:	272	Level reading date:	1979-10-05
Feet below surface:	24.55	Feet to sea level:	Not Reported
Note:	Not Reported		
Level reading date:	1979-03-08	Feet below surface:	27.39
Feet to sea level:	Not Reported	Note:	Not Reported
Level reading date:	1979-01-08	Feet below surface:	25.38
Feet to sea level:	Not Reported	Note:	Not Reported
Level reading date:	1978-11-27	Feet below surface:	27.28
Feet to sea level:	Not Reported	Note:	Not Reported
Level reading date:	1978-10-16	Feet below surface:	26.54
Feet to sea level:	Not Reported	Note:	Not Reported
Level reading date:	1978-08-30	Feet below surface:	26.33
Feet to sea level:	Not Reported	Note:	Not Reported
Level reading date:	1978-07-21	Feet below surface:	26.19
Feet to sea level:	Not Reported	Note:	Not Reported
Level reading date:	1978-06-16	Feet below surface:	26.08
Feet to sea level:	Not Reported	Note:	Not Reported
Level reading date:	1978-05-04	Feet below surface:	25.91
Feet to sea level:	Not Reported	Note:	Not Reported
Level reading date:	1978-04-03	Feet below surface:	25.56
Feet to sea level:	Not Reported	Note:	Not Reported
Level reading date:	1978-03-02	Feet below surface:	25.49
Feet to sea level:	Not Reported	Note:	Not Reported
Level reading date:	1978-01-19	Feet below surface:	23.24
Feet to sea level:	Not Reported	Note:	Not Reported
Level reading date:	1978-01-05	Feet below surface:	24.83
Feet to sea level:	Not Reported	Note:	Not Reported
Level reading date:	1977-11-17	Feet below surface:	25.75
Feet to sea level:	Not Reported	Note:	Not Reported
Level reading date:	1977-10-13	Feet below surface:	26.25
Feet to sea level:	Not Reported	Note:	Not Reported
Level reading date:	1977-09-06	Feet below surface:	26.29
Feet to sea level:	Not Reported	Note:	Not Reported
Level reading date:	1977-08-01	Feet below surface:	26.00
Feet to sea level:	Not Reported	Note:	Not Reported
Level reading date:	1977-06-16	Feet below surface:	25.62
Feet to sea level:	Not Reported	Note:	Not Reported
Level reading date:	1977-05-05	Feet below surface:	25.23
Feet to sea level:	Not Reported	Note:	Not Reported
Level reading date:	1977-03-31	Feet below surface:	24.51

Feet to sea level:	Not Reported	Note:	Not Reported
Level reading date:	1977-02-11	Feet below surface:	24.75
Feet to sea level:	Not Reported	Note:	Not Reported
Level reading date:	1976-12-28	Feet below surface:	24.10
Feet to sea level:	Not Reported	Note:	Not Reported
Level reading date:	1976-11-15	Feet below surface:	24.37
Feet to sea level:	Not Reported	Note:	Not Reported
Level reading date:	1976-10-12	Feet below surface:	24.77
Feet to sea level:	Not Reported	Note:	Not Reported
Level reading date:	1976-08-30	Feet below surface:	25.25
Feet to sea level:	Not Reported	Note:	Not Reported
Level reading date:	1976-07-12	Feet below surface:	24.52
Feet to sea level:	Not Reported	Note:	Not Reported
Level reading date:	1976-05-24	Feet below surface:	24.49
Feet to sea level:	Not Reported	Note:	Not Reported
Level reading date:	1976-04-22	Feet below surface:	24.45
Feet to sea level:	Not Reported	Note:	Not Reported
Level reading date:	1976-03-11	Feet below surface:	24.73
Feet to sea level:	Not Reported	Note:	Not Reported
Level reading date:	1976-01-28	Feet below surface:	24.50
Feet to sea level:	Not Reported	Note:	Not Reported
Level reading date:	1975-12-30	Feet below surface:	24.64
Feet to sea level:	Not Reported	Note:	Not Reported
Level reading date:	1975-12-19	Feet below surface:	24.86
Feet to sea level:	Not Reported	Note:	Not Reported
Level reading date:	1975-11-17	Feet below surface:	24.86
Feet to sea level:	Not Reported	Note:	Not Reported
Level reading date:	1975-10-14	Feet below surface:	24.75
Feet to sea level:	Not Reported	Note:	Not Reported
Level reading date:	1975-08-20	Feet below surface:	25.04
Feet to sea level:	Not Reported	Note:	Not Reported
Level reading date:	1975-06-23	Feet below surface:	25.47
Feet to sea level:	Not Reported	Note:	Not Reported
Level reading date:	1975-05-12	Feet below surface:	24.30
Feet to sea level:	Not Reported	Note:	Not Reported
Level reading date:	1975-04-07	Feet below surface:	24.31
Feet to sea level:	Not Reported	Note:	Not Reported
Level reading date:	1975-03-03	Feet below surface:	24.90
Feet to sea level:	Not Reported	Note:	Not Reported
Level reading date:	1975-01-30	Feet below surface:	24.98
Feet to sea level:	Not Reported	Note:	Not Reported

Level reading date:	1975-01-02	Feet below surface:	25.16
Feet to sea level:	Not Reported	Note:	Not Reported
Level reading date:	1974-11-13	Feet below surface:	25.43
Feet to sea level:	Not Reported	Note:	Not Reported
Level reading date:	1974-10-17	Feet below surface:	25.39
Feet to sea level:	Not Reported	Note:	Not Reported
Level reading date:	1974-08-26	Feet below surface:	25.46
Feet to sea level:	Not Reported	Note:	Not Reported
Level reading date:	1974-07-08	Feet below surface:	25.09
Feet to sea level:	Not Reported	Note:	Not Reported
Level reading date:	1974-05-20	Feet below surface:	24.82
Feet to sea level:	Not Reported	Note:	Not Reported
Level reading date:	1974-04-15	Feet below surface:	24.09
Feet to sea level:	Not Reported	Note:	Not Reported
Level reading date:	1974-03-22	Feet below surface:	24.60
Feet to sea level:	Not Reported	Note:	Not Reported
Level reading date:	1974-02-04	Feet below surface:	24.32
Feet to sea level:	Not Reported	Note:	Not Reported
Level reading date:	1974-01-02	Feet below surface:	24.65
Feet to sea level:	Not Reported	Note:	Not Reported
Level reading date:	1973-11-27	Feet below surface:	25.18
Feet to sea level:	Not Reported	Note:	Not Reported
Level reading date:	1973-10-31	Feet below surface:	25.22
Feet to sea level:	Not Reported	Note:	Not Reported
Level reading date:	1973-09-17	Feet below surface:	25.32
Feet to sea level:	Not Reported	Note:	Not Reported
Level reading date:	1973-07-26	Feet below surface:	24.98
Feet to sea level:	Not Reported	Note:	Not Reported
Level reading date:	1973-06-18	Feet below surface:	24.57
Feet to sea level:	Not Reported	Note:	Not Reported
Level reading date:	1973-04-24	Feet below surface:	24.03
Feet to sea level:	Not Reported	Note:	Not Reported
Level reading date:	1973-03-21	Feet below surface:	23.76
Feet to sea level:	Not Reported	Note:	Not Reported
Level reading date:	1973-02-12	Feet below surface:	23.28
Feet to sea level:	Not Reported	Note:	Not Reported
Level reading date:	1972-12-28	Feet below surface:	23.19
Feet to sea level:	Not Reported	Note:	Not Reported
Level reading date:	1972-10-27	Feet below surface:	24.52
Feet to sea level:	Not Reported	Note:	Not Reported
Level reading date:	1972-08-25	Feet below surface:	24.30
Feet to sea level:	Not Reported	Note:	Not Reported

Level reading date:	1972-07-06	Feet below surface:	22.94
Feet to sea level:	Not Reported	Note:	Not Reported
Level reading date:	1972-05-03	Feet below surface:	23.76
Feet to sea level:	Not Reported	Note:	Not Reported
Level reading date:	1972-03-07	Feet below surface:	23.80
Feet to sea level:	Not Reported	Note:	Not Reported
Level reading date:	1971-12-28	Feet below surface:	24.16
Feet to sea level:	Not Reported	Note:	Not Reported
Level reading date:	1971-12-06	Feet below surface:	24.39
Feet to sea level:	Not Reported	Note:	Not Reported
Level reading date:	1971-10-12	Feet below surface:	23.10
Feet to sea level:	Not Reported	Note:	Not Reported
Level reading date:	1971-08-06	Feet below surface:	24.35
Feet to sea level:	Not Reported	Note:	Not Reported
Level reading date:	1971-05-24	Feet below surface:	24.25
Feet to sea level:	Not Reported	Note:	Not Reported
Level reading date:	1971-04-27	Feet below surface:	24.58
Feet to sea level:	Not Reported	Note:	Not Reported
Level reading date:	1971-03-04	Feet below surface:	24.23
Feet to sea level:	Not Reported	Note:	Not Reported
Level reading date:	1970-12-31	Feet below surface:	24.63
Feet to sea level:	Not Reported	Note:	Not Reported
Level reading date:	1970-10-29	Feet below surface:	25.68
Feet to sea level:	Not Reported	Note:	Not Reported
Level reading date:	1970-09-09	Feet below surface:	25.36
Feet to sea level:	Not Reported	Note:	Not Reported
Level reading date:	1970-07-09	Feet below surface:	23.43
Feet to sea level:	Not Reported	Note:	Not Reported
Level reading date:	1970-04-30	Feet below surface:	23.98
Feet to sea level:	Not Reported	Note:	Not Reported
Level reading date:	1970-02-23	Feet below surface:	24.35
Feet to sea level:	Not Reported	Note:	Not Reported
Level reading date:	1969-12-23	Feet below surface:	24.62
Feet to sea level:	Not Reported	Note:	Not Reported
Level reading date:	1969-10-31	Feet below surface:	26.87
Feet to sea level:	Not Reported	Note:	Not Reported
Level reading date:	1969-09-02	Feet below surface:	25.29
Feet to sea level:	Not Reported	Note:	Not Reported
Level reading date:	1969-07-29	Feet below surface:	25.41
Feet to sea level:	Not Reported	Note:	Not Reported
Level reading date:	1969-06-16	Feet below surface:	23.38
Feet to sea level:	Not Reported	Note:	Not Reported

Level reading date:	1969-05-05	Feet below surface:	25.07
Feet to sea level:	Not Reported	Note:	Not Reported
Level reading date:	1969-04-03	Feet below surface:	24.89
Feet to sea level:	Not Reported	Note:	Not Reported
Level reading date:	1969-02-10	Feet below surface:	24.80
Feet to sea level:	Not Reported	Note:	Not Reported
Level reading date:	1969-01-09	Feet below surface:	25.00
Feet to sea level:	Not Reported	Note:	Not Reported
Level reading date:	1968-11-21	Feet below surface:	25.27
Feet to sea level:	Not Reported	Note:	Not Reported
Level reading date:	1968-10-23	Feet below surface:	25.80
Feet to sea level:	Not Reported	Note:	Not Reported
Level reading date:	1968-09-02	Feet below surface:	25.71
Feet to sea level:	Not Reported	Note:	Not Reported
Level reading date:	1968-07-15	Feet below surface:	25.31
Feet to sea level:	Not Reported	Note:	Not Reported
Level reading date:	1968-04-19	Feet below surface:	24.70
Feet to sea level:	Not Reported	Note:	Not Reported
Level reading date:	1968-02-26	Feet below surface:	24.81
Feet to sea level:	Not Reported	Note:	Not Reported
Level reading date:	1968-01-04	Feet below surface:	24.31
Feet to sea level:	Not Reported	Note:	Not Reported
Level reading date:	1967-11-14	Feet below surface:	25.20
Feet to sea level:	Not Reported	Note:	Not Reported
Level reading date:	1967-10-12	Feet below surface:	25.24
Feet to sea level:	Not Reported	Note:	Not Reported
Level reading date:	1967-09-06	Feet below surface:	24.76
Feet to sea level:	Not Reported	Note:	Not Reported
Level reading date:	1967-08-08	Feet below surface:	24.88
Feet to sea level:	Not Reported	Note:	Not Reported
Level reading date:	1967-07-26	Feet below surface:	24.88
Feet to sea level:	Not Reported	Note:	Not Reported
Level reading date:	1967-05-11	Feet below surface:	23.94
Feet to sea level:	Not Reported	Note:	Not Reported
Level reading date:	1967-04-03	Feet below surface:	23.77
Feet to sea level:	Not Reported	Note:	Not Reported
Level reading date:	1967-02-16	Feet below surface:	24.05
Feet to sea level:	Not Reported	Note:	Not Reported
Level reading date:	1967-01-18	Feet below surface:	24.38
Feet to sea level:	Not Reported	Note:	Not Reported
Level reading date:	1966-11-30	Feet below surface:	24.65
Feet to sea level:	Not Reported	Note:	Not Reported

Level reading date:	1966-10-18	Feet below surface:	24.92
Feet to sea level:	Not Reported	Note:	Not Reported
Level reading date:	1966-09-30	Feet below surface:	24.62
Feet to sea level:	Not Reported	Note:	Not Reported
Level reading date:	1966-08-05	Feet below surface:	25.34
Feet to sea level:	Not Reported	Note:	Not Reported
Level reading date:	1966-06-03	Feet below surface:	23.86
Feet to sea level:	Not Reported	Note:	Not Reported
Level reading date:	1966-05-04	Feet below surface:	23.71
Feet to sea level:	Not Reported	Note:	Not Reported
Level reading date:	1966-04-01	Feet below surface:	23.83
Feet to sea level:	Not Reported	Note:	Not Reported
Level reading date:	1966-03-02	Feet below surface:	24.15
Feet to sea level:	Not Reported	Note:	Not Reported
Level reading date:	1966-02-03	Feet below surface:	24.75
Feet to sea level:	Not Reported	Note:	Not Reported
Level reading date:	1966-01-04	Feet below surface:	24.72
Feet to sea level:	Not Reported	Note:	Not Reported
Level reading date:	1965-12-02	Feet below surface:	24.11
Feet to sea level:	Not Reported	Note:	Not Reported
Level reading date:	1965-10-27	Feet below surface:	24.14
Feet to sea level:	Not Reported	Note:	Not Reported
Level reading date:	1965-10-01	Feet below surface:	24.09
Feet to sea level:	Not Reported	Note:	Not Reported
Level reading date:	1965-09-03	Feet below surface:	24.02
Feet to sea level:	Not Reported	Note:	Not Reported
Level reading date:	1965-07-08	Feet below surface:	23.86
Feet to sea level:	Not Reported	Note:	Not Reported
Level reading date:	1965-06-04	Feet below surface:	23.52
Feet to sea level:	Not Reported	Note:	Not Reported
Level reading date:	1965-05-07	Feet below surface:	23.35
Feet to sea level:	Not Reported	Note:	Not Reported
Level reading date:	1965-04-07	Feet below surface:	23.12
Feet to sea level:	Not Reported	Note:	Not Reported
Level reading date:	1965-03-05	Feet below surface:	23.36
Feet to sea level:	Not Reported	Note:	Not Reported
Level reading date:	1965-02-05	Feet below surface:	23.41
Feet to sea level:	Not Reported	Note:	Not Reported
Level reading date:	1964-12-03	Feet below surface:	23.47
Feet to sea level:	Not Reported	Note:	Not Reported
Level reading date:	1964-11-13	Feet below surface:	23.28
Feet to sea level:	Not Reported	Note:	Not Reported

Level reading date:	1964-10-02	Feet below surface:	23.17
Feet to sea level:	Not Reported	Note:	Not Reported
Level reading date:	1964-09-02	Feet below surface:	23.36
Feet to sea level:	Not Reported	Note:	Not Reported
Level reading date:	1964-07-07	Feet below surface:	23.87
Feet to sea level:	Not Reported	Note:	Not Reported
Level reading date:	1964-06-05	Feet below surface:	23.65
Feet to sea level:	Not Reported	Note:	Not Reported
Level reading date:	1964-03-11	Feet below surface:	22.82
Feet to sea level:	Not Reported	Note:	Not Reported
Level reading date:	1964-02-14	Feet below surface:	22.82
Feet to sea level:	Not Reported	Note:	Not Reported
Level reading date:	1964-01-07	Feet below surface:	22.86
Feet to sea level:	Not Reported	Note:	Not Reported
Level reading date:	1963-12-14	Feet below surface:	23.92
Feet to sea level:	Not Reported	Note:	Not Reported
Level reading date:	1963-10-14	Feet below surface:	23.77
Feet to sea level:	Not Reported	Note:	Not Reported
Level reading date:	1963-09-04	Feet below surface:	24.16
Feet to sea level:	Not Reported	Note:	Not Reported
Level reading date:	1963-07-17	Feet below surface:	23.99
Feet to sea level:	Not Reported	Note:	Not Reported
Level reading date:	1963-06-04	Feet below surface:	23.42
Feet to sea level:	Not Reported	Note:	Not Reported
Level reading date:	1963-05-01	Feet below surface:	23.35
Feet to sea level:	Not Reported	Note:	Not Reported
Level reading date:	1963-04-03	Feet below surface:	22.70
Feet to sea level:	Not Reported	Note:	Not Reported
Level reading date:	1963-03-06	Feet below surface:	22.62
Feet to sea level:	Not Reported	Note:	Not Reported
Level reading date:	1963-02-14	Feet below surface:	22.91
Feet to sea level:	Not Reported	Note:	Not Reported
Level reading date:	1963-01-09	Feet below surface:	23.21
Feet to sea level:	Not Reported	Note:	Not Reported
Level reading date:	1962-12-13	Feet below surface:	23.27
Feet to sea level:	Not Reported	Note:	Not Reported
Level reading date:	1962-07-03	Feet below surface:	23.28
Feet to sea level:	Not Reported	Note:	Not Reported
Level reading date:	1962-06-06	Feet below surface:	23.12
Feet to sea level:	Not Reported	Note:	Not Reported
Level reading date:	1962-04-25	Feet below surface:	22.52
Feet to sea level:	Not Reported	Note:	Not Reported

Level reading date:	1962-04-06	Feet below surface:	22.44
Feet to sea level:	Not Reported	Note:	Not Reported
Level reading date:	1962-03-12	Feet below surface:	22.80
Feet to sea level:	Not Reported	Note:	Not Reported
Level reading date:	1962-02-07	Feet below surface:	23.10
Feet to sea level:	Not Reported	Note:	Not Reported
Level reading date:	1962-01-03	Feet below surface:	22.78
Feet to sea level:	Not Reported	Note:	Not Reported
Level reading date:	1961-12-06	Feet below surface:	22.99
Feet to sea level:	Not Reported	Note:	Not Reported
Level reading date:	1961-11-01	Feet below surface:	22.80
Feet to sea level:	Not Reported	Note:	Not Reported
Level reading date:	1961-09-29	Feet below surface:	23.25
Feet to sea level:	Not Reported	Note:	Not Reported
Level reading date:	1961-08-29	Feet below surface:	22.91
Feet to sea level:	Not Reported	Note:	Not Reported
Level reading date:	1961-08-07	Feet below surface:	22.85
Feet to sea level:	Not Reported	Note:	Not Reported
Level reading date:	1961-06-28	Feet below surface:	21.69
Feet to sea level:	Not Reported	Note:	Not Reported
Level reading date:	1961-06-05	Feet below surface:	21.95
Feet to sea level:	Not Reported	Note:	Not Reported
Level reading date:	1961-05-08	Feet below surface:	21.89
Feet to sea level:	Not Reported	Note:	Not Reported
Level reading date:	1961-04-05	Feet below surface:	22.01
Feet to sea level:	Not Reported	Note:	Not Reported
Level reading date:	1961-03-03	Feet below surface:	22.07
Feet to sea level:	Not Reported	Note:	Not Reported
Level reading date:	1961-02-08	Feet below surface:	22.41
Feet to sea level:	Not Reported	Note:	Not Reported
Level reading date:	1961-01-03	Feet below surface:	22.57
Feet to sea level:	Not Reported	Note:	Not Reported
Level reading date:	1960-12-06	Feet below surface:	22.84
Feet to sea level:	Not Reported	Note:	Not Reported
Level reading date:	1960-11-02	Feet below surface:	22.67
Feet to sea level:	Not Reported	Note:	Not Reported
Level reading date:	1960-09-30	Feet below surface:	23.12
Feet to sea level:	Not Reported	Note:	Not Reported
Level reading date:	1960-09-09	Feet below surface:	23.05
Feet to sea level:	Not Reported	Note:	Not Reported
Level reading date:	1960-08-02	Feet below surface:	22.60
Feet to sea level:	Not Reported	Note:	Not Reported

Level reading date:	1960-07-05	Feet below surface:	22.49
Feet to sea level:	Not Reported	Note:	Not Reported
Level reading date:	1960-06-01	Feet below surface:	22.43
Feet to sea level:	Not Reported	Note:	Not Reported
Level reading date:	1960-05-03	Feet below surface:	22.30
Feet to sea level:	Not Reported	Note:	Not Reported
Level reading date:	1960-04-06	Feet below surface:	21.82
Feet to sea level:	Not Reported	Note:	Not Reported
Level reading date:	1960-02-03	Feet below surface:	22.67
Feet to sea level:	Not Reported	Note:	Not Reported
Level reading date:	1960-01-06	Feet below surface:	22.51
Feet to sea level:	Not Reported	Note:	Not Reported
Level reading date:	1959-11-10	Feet below surface:	22.87
Feet to sea level:	Not Reported	Note:	Not Reported
Level reading date:	1959-10-08	Feet below surface:	23.60
Feet to sea level:	Not Reported	Note:	Not Reported
Level reading date:	1959-09-02	Feet below surface:	23.32
Feet to sea level:	Not Reported	Note:	Not Reported
Level reading date:	1959-08-04	Feet below surface:	23.14
Feet to sea level:	Not Reported	Note:	Not Reported
Level reading date:	1959-06-30	Feet below surface:	23.02
Feet to sea level:	Not Reported	Note:	Not Reported
Level reading date:	1959-06-05	Feet below surface:	22.01
Feet to sea level:	Not Reported	Note:	Not Reported
Level reading date:	1959-05-06	Feet below surface:	21.96
Feet to sea level:	Not Reported	Note:	Not Reported
Level reading date:	1959-04-01	Feet below surface:	21.87
Feet to sea level:	Not Reported	Note:	Not Reported
Level reading date:	1959-03-04	Feet below surface:	22.00
Feet to sea level:	Not Reported	Note:	Not Reported
Level reading date:	1959-02-04	Feet below surface:	21.96
Feet to sea level:	Not Reported	Note:	Not Reported
Level reading date:	1959-01-06	Feet below surface:	21.84
Feet to sea level:	Not Reported	Note:	Not Reported
Level reading date:	1958-12-03	Feet below surface:	22.46
Feet to sea level:	Not Reported	Note:	Not Reported
Level reading date:	1958-11-04	Feet below surface:	22.74
Feet to sea level:	Not Reported	Note:	Not Reported
Level reading date:	1958-10-01	Feet below surface:	22.67
Feet to sea level:	Not Reported	Note:	Not Reported
Level reading date:	1958-09-05	Feet below surface:	22.83
Feet to sea level:	Not Reported	Note:	Not Reported

Level reading date:	1958-08-08	Feet below surface:	21.73
Feet to sea level:	Not Reported	Note:	Not Reported
Level reading date:	1958-07-01	Feet below surface:	22.26
Feet to sea level:	Not Reported	Note:	Not Reported
Level reading date:	1958-06-03	Feet below surface:	21.70
Feet to sea level:	Not Reported	Note:	Not Reported
Level reading date:	1958-05-07	Feet below surface:	21.75
Feet to sea level:	Not Reported	Note:	Not Reported
Level reading date:	1958-04-03	Feet below surface:	22.26
Feet to sea level:	Not Reported	Note:	Not Reported
Level reading date:	1958-03-05	Feet below surface:	22.88
Feet to sea level:	Not Reported	Note:	Not Reported
Level reading date:	1958-02-05	Feet below surface:	22.99
Feet to sea level:	Not Reported	Note:	Not Reported
Level reading date:	1958-01-14	Feet below surface:	23.18
Feet to sea level:	Not Reported	Note:	Not Reported
Level reading date:	1957-12-04	Feet below surface:	23.50
Feet to sea level:	Not Reported	Note:	Not Reported
Level reading date:	1957-11-08	Feet below surface:	23.65
Feet to sea level:	Not Reported	Note:	Not Reported
Level reading date:	1957-10-08	Feet below surface:	23.67
Feet to sea level:	Not Reported	Note:	Not Reported
Level reading date:	1957-09-04	Feet below surface:	23.37
Feet to sea level:	Not Reported	Note:	Not Reported
Level reading date:	1957-08-07	Feet below surface:	23.90
Feet to sea level:	Not Reported	Note:	Not Reported
Level reading date:	1957-07-02	Feet below surface:	23.62
Feet to sea level:	Not Reported	Note:	Not Reported
Level reading date:	1957-05-28	Feet below surface:	23.30
Feet to sea level:	Not Reported	Note:	Not Reported
Level reading date:	1957-05-01	Feet below surface:	23.02
Feet to sea level:	Not Reported	Note:	Not Reported
Level reading date:	1957-04-03	Feet below surface:	22.86
Feet to sea level:	Not Reported	Note:	Not Reported
Level reading date:	1957-03-05	Feet below surface:	23.61
Feet to sea level:	Not Reported	Note:	Not Reported
Level reading date:	1957-02-08	Feet below surface:	22.81
Feet to sea level:	Not Reported	Note:	Not Reported
Level reading date:	1957-01-07	Feet below surface:	23.20
Feet to sea level:	Not Reported	Note:	Not Reported
Level reading date:	1956-12-05	Feet below surface:	23.61
Feet to sea level:	Not Reported	Note:	Not Reported

Level reading date:	1956-10-31	Feet below surface:	23.63
Feet to sea level:	Not Reported	Note:	Not Reported
Level reading date:	1956-10-03	Feet below surface:	23.67
Feet to sea level:	Not Reported	Note:	Not Reported
Level reading date:	1956-09-05	Feet below surface:	23.97
Feet to sea level:	Not Reported	Note:	Not Reported
Level reading date:	1956-08-01	Feet below surface:	23.46
Feet to sea level:	Not Reported	Note:	Not Reported
Level reading date:	1956-07-03	Feet below surface:	23.53
Feet to sea level:	Not Reported	Note:	Not Reported
Level reading date:	1956-06-06	Feet below surface:	22.71
Feet to sea level:	Not Reported	Note:	Not Reported
Level reading date:	1956-05-02	Feet below surface:	22.51
Feet to sea level:	Not Reported	Note:	Not Reported
Level reading date:	1956-04-04	Feet below surface:	22.10
Feet to sea level:	Not Reported	Note:	Not Reported
Level reading date:	1956-02-29	Feet below surface:	22.56
Feet to sea level:	Not Reported	Note:	Not Reported
Level reading date:	1956-02-06	Feet below surface:	22.29
Feet to sea level:	Not Reported	Note:	Not Reported
Level reading date:	1956-01-11	Feet below surface:	22.73
Feet to sea level:	Not Reported	Note:	Not Reported
Level reading date:	1955-12-05	Feet below surface:	22.69
Feet to sea level:	Not Reported	Note:	Not Reported
Level reading date:	1955-11-08	Feet below surface:	22.65
Feet to sea level:	Not Reported	Note:	Not Reported
Level reading date:	1955-09-28	Feet below surface:	22.81
Feet to sea level:	Not Reported	Note:	Not Reported
Level reading date:	1955-07-12	Feet below surface:	23.35
Feet to sea level:	Not Reported	Note:	Not Reported
Level reading date:	1955-04-27	Feet below surface:	22.47
Feet to sea level:	Not Reported	Note:	Not Reported
Level reading date:	1955-02-24	Feet below surface:	22.65
Feet to sea level:	Not Reported	Note:	Not Reported
Level reading date:	1954-12-28	Feet below surface:	22.73
Feet to sea level:	Not Reported	Note:	Not Reported
Level reading date:	1954-10-13	Feet below surface:	23.41
Feet to sea level:	Not Reported	Note:	Not Reported
Level reading date:	1954-08-07	Feet below surface:	24.04
Feet to sea level:	Not Reported	Note:	Not Reported
Level reading date:	1954-07-01	Feet below surface:	23.05
Feet to sea level:	Not Reported	Note:	Not Reported

Level reading date:	1954-05-18	Feet below surface:	21.89
Feet to sea level:	Not Reported	Note:	Not Reported
Level reading date:	1954-04-06	Feet below surface:	21.89
Feet to sea level:	Not Reported	Note:	Not Reported
Level reading date:	1954-02-09	Feet below surface:	21.71
Feet to sea level:	Not Reported	Note:	Not Reported
Level reading date:	1953-12-29	Feet below surface:	21.95
Feet to sea level:	Not Reported	Note:	Not Reported
Level reading date:	1953-11-24	Feet below surface:	21.98
Feet to sea level:	Not Reported	Note:	Not Reported
Level reading date:	1953-10-13	Feet below surface:	22.65
Feet to sea level:	Not Reported	Note:	Not Reported
Level reading date:	1953-09-03	Feet below surface:	23.20
Feet to sea level:	Not Reported	Note:	Not Reported
Level reading date:	1953-07-15	Feet below surface:	22.45
Feet to sea level:	Not Reported	Note:	Not Reported
Level reading date:	1953-06-19	Feet below surface:	21.68
Feet to sea level:	Not Reported	Note:	Not Reported
Level reading date:	1953-04-17	Feet below surface:	20.97
Feet to sea level:	Not Reported	Note:	Not Reported
Level reading date:	1953-03-18	Feet below surface:	21.17
Feet to sea level:	Not Reported	Note:	Not Reported
Level reading date:	1953-02-10	Feet below surface:	21.48
Feet to sea level:	Not Reported	Note:	Not Reported
Level reading date:	1952-12-19	Feet below surface:	21.99
Feet to sea level:	Not Reported	Note:	Not Reported
Level reading date:	1952-10-29	Feet below surface:	22.37
Feet to sea level:	Not Reported	Note:	Not Reported
Level reading date:	1952-09-02	Feet below surface:	22.06
Feet to sea level:	Not Reported	Note:	Not Reported
Level reading date:	1952-07-18	Feet below surface:	22.34
Feet to sea level:	Not Reported	Note:	Not Reported
Level reading date:	1952-05-26	Feet below surface:	20.06
Feet to sea level:	Not Reported	Note:	Not Reported
Level reading date:	1952-03-31	Feet below surface:	21.03
Feet to sea level:	Not Reported	Note:	Not Reported
Level reading date:	1952-02-15	Feet below surface:	21.63
Feet to sea level:	Not Reported	Note:	Not Reported
Level reading date:	1951-11-20	Feet below surface:	22.45
Feet to sea level:	Not Reported	Note:	Not Reported
Level reading date:	1951-09-26	Feet below surface:	23.21
Feet to sea level:	Not Reported	Note:	Not Reported

Level reading date:	1951-08-30	Feet below surface:	23.05
Feet to sea level:	Not Reported	Note:	Not Reported
Level reading date:	1951-07-02	Feet below surface:	22.24
Feet to sea level:	Not Reported	Note:	Not Reported
Level reading date:	1951-04-18	Feet below surface:	21.45
Feet to sea level:	Not Reported	Note:	Not Reported
Level reading date:	1951-02-28	Feet below surface:	21.71
Feet to sea level:	Not Reported	Note:	Not Reported
Level reading date:	1951-01-03	Feet below surface:	21.73
Feet to sea level:	Not Reported	Note:	Not Reported
Level reading date:	1950-11-17	Feet below surface:	22.25
Feet to sea level:	Not Reported	Note:	Not Reported
Level reading date:	1950-11-02	Feet below surface:	22.30
Feet to sea level:	Not Reported	Note:	Not Reported
Level reading date:	1950-09-19	Feet below surface:	22.49
Feet to sea level:	Not Reported	Note:	Not Reported
Level reading date:	1950-06-28	Feet below surface:	23.19
Feet to sea level:	Not Reported	Note:	Not Reported
Level reading date:	1950-03-29	Feet below surface:	22.08
Feet to sea level:	Not Reported	Note:	Not Reported
Level reading date:	1950-01-26	Feet below surface:	22.78
Feet to sea level:	Not Reported	Note:	Not Reported
Level reading date:	1949-12-28	Feet below surface:	22.50
Feet to sea level:	Not Reported	Note:	Not Reported
Level reading date:	1949-10-20	Feet below surface:	23.57
Feet to sea level:	Not Reported	Note:	Not Reported
Level reading date:	1949-09-16	Feet below surface:	23.91
Feet to sea level:	Not Reported	Note:	Not Reported
Level reading date:	1949-08-16	Feet below surface:	23.46
Feet to sea level:	Not Reported	Note:	Not Reported
Level reading date:	1949-07-25	Feet below surface:	22.80
Feet to sea level:	Not Reported	Note:	Not Reported
Level reading date:	1949-06-15	Feet below surface:	22.78
Feet to sea level:	Not Reported	Note:	Not Reported
Level reading date:	1949-06-07	Feet below surface:	23.09
Feet to sea level:	Not Reported	Note:	Not Reported
Level reading date:	1949-05-25	Feet below surface:	22.37
Feet to sea level:	Not Reported	Note:	Not Reported
Level reading date:	1949-04-20	Feet below surface:	22.47
Feet to sea level:	Not Reported	Note:	Not Reported
Level reading date:	1948-12-22	Feet below surface:	22.70
Feet to sea level:	Not Reported	Note:	Not Reported

Level reading date:	1933-06-01	Feet below surface:	22.00
Feet to sea level:	Not Reported	Note:	Not Reported

Map ID:	334		
Organization ID:	USGS-MD		
Organization Name:	USGS Maryland Water Science Center		
Monitor Location:	PG Bc 16	Type:	Well
Description:	Gen site data changes, C185.		
HUC:	02070010	Drainage Area:	Not Reported
Drainage Area Units:	Not Reported	Contrib Drainage Area:	Not Reported
Contrib Drainage Area Unts:	Not Reported		
Aquifer:	Northern Atlantic Coastal Plain aquifer system		
Formation Type:	Patuxent Formation	Aquifer Type:	Not Reported
Construction Date:	1900	Well Depth:	27.4
Well Depth Units:	ft	Well Hole Depth:	27.4
Well Hole Depth Units:	ft		

Ground water levels,Number of Measurements:	456	Level reading date:	2005-02-17
Feet below surface:	21.74	Feet to sea level:	Not Reported
Note:	Not Reported		
Level reading date:	2004-12-15	Feet below surface:	21.51
Feet to sea level:	Not Reported	Note:	Not Reported
Level reading date:	2004-11-23	Feet below surface:	21.23
Feet to sea level:	Not Reported	Note:	Not Reported
Level reading date:	2004-10-20	Feet below surface:	20.70
Feet to sea level:	Not Reported	Note:	Not Reported
Level reading date:	2004-10-01	Feet below surface:	20.39
Feet to sea level:	Not Reported	Note:	Not Reported
Level reading date:	2004-08-25	Feet below surface:	19.62
Feet to sea level:	Not Reported	Note:	Not Reported
Level reading date:	2004-07-22	Feet below surface:	20.00
Feet to sea level:	Not Reported	Note:	Not Reported
Level reading date:	2004-03-30	Feet below surface:	18.46
Feet to sea level:	Not Reported		
Note:	Water level was affected by atmospheric pressure.		
Level reading date:	2004-02-27	Feet below surface:	18.06
Feet to sea level:	Not Reported		
Note:	Water level was affected by atmospheric pressure.		
Level reading date:	2004-01-29	Feet below surface:	18.18
Feet to sea level:	Not Reported		
Note:	Water level was affected by atmospheric pressure.		
Level reading date:	2003-12-29	Feet below surface:	18.70
Feet to sea level:	Not Reported		
Note:	Water level was affected by atmospheric pressure.		
Level reading date:	2003-11-26	Feet below surface:	18.17
Feet to sea level:	Not Reported		

Note:	Water level was affected by atmospheric pressure.		
Level reading date:	2003-10-30	Feet below surface:	18.52
Feet to sea level:	Not Reported		
Note:	Water level was affected by atmospheric pressure.		
Level reading date:	2003-09-29	Feet below surface:	17.94
Feet to sea level:	Not Reported		
Note:	Water level was affected by atmospheric pressure.		
Level reading date:	2003-08-29	Feet below surface:	18.64
Feet to sea level:	Not Reported		
Note:	Water level was affected by atmospheric pressure.		
Level reading date:	2003-07-29	Feet below surface:	18.19
Feet to sea level:	Not Reported		
Note:	Water level was affected by atmospheric pressure.		
Level reading date:	2003-06-27	Feet below surface:	18.16
Feet to sea level:	Not Reported		
Note:	Water level was affected by atmospheric pressure.		
Level reading date:	2003-05-30	Feet below surface:	19.54
Feet to sea level:	Not Reported		
Note:	Water level was affected by atmospheric pressure.		
Level reading date:	2003-04-29	Feet below surface:	20.10
Feet to sea level:	Not Reported		
Note:	Water level was affected by atmospheric pressure.		
Level reading date:	2003-03-28	Feet below surface:	20.91
Feet to sea level:	Not Reported		
Note:	Water level was affected by atmospheric pressure.		
Level reading date:	2003-03-10	Feet below surface:	21.90
Feet to sea level:	Not Reported		
Note:	Water level was affected by atmospheric pressure.		
Level reading date:	2003-02-27	Feet below surface:	23.42
Feet to sea level:	Not Reported	Note:	Not Reported
Level reading date:	2003-01-30	Feet below surface:	23.38
Feet to sea level:	Not Reported	Note:	Not Reported
Level reading date:	2002-12-30	Feet below surface:	24.84
Feet to sea level:	Not Reported	Note:	Not Reported
Level reading date:	2002-11-26	Feet below surface:	25.28
Feet to sea level:	Not Reported	Note:	Not Reported
Level reading date:	2002-11-15	Feet below surface:	25.53
Feet to sea level:	Not Reported	Note:	Not Reported
Level reading date:	2002-10-30	Feet below surface:	25.64
Feet to sea level:	Not Reported	Note:	Not Reported
Level reading date:	2002-10-17	Feet below surface:	25.77
Feet to sea level:	Not Reported	Note:	Not Reported
Level reading date:	2002-09-26	Feet below surface:	25.91
Feet to sea level:	Not Reported	Note:	Not Reported

Level reading date:	2002-08-29	Feet below surface:	25.82
Feet to sea level:	Not Reported	Note:	Not Reported
Level reading date:	2002-07-30	Feet below surface:	25.86
Feet to sea level:	Not Reported	Note:	Not Reported
Level reading date:	2002-07-15	Feet below surface:	25.82
Feet to sea level:	Not Reported	Note:	Not Reported
Level reading date:	2002-06-28	Feet below surface:	25.80
Feet to sea level:	Not Reported	Note:	Not Reported
Level reading date:	2002-06-14	Feet below surface:	25.71
Feet to sea level:	Not Reported	Note:	Not Reported
Level reading date:	2002-05-30	Feet below surface:	25.74
Feet to sea level:	Not Reported	Note:	Not Reported
Level reading date:	2002-05-14	Feet below surface:	25.65
Feet to sea level:	Not Reported	Note:	Not Reported
Level reading date:	2002-04-29	Feet below surface:	25.62
Feet to sea level:	Not Reported	Note:	Not Reported
Level reading date:	2002-04-10	Feet below surface:	25.63
Feet to sea level:	Not Reported	Note:	Not Reported
Level reading date:	2002-03-27	Feet below surface:	25.61
Feet to sea level:	Not Reported	Note:	Not Reported
Level reading date:	2002-02-28	Feet below surface:	25.47
Feet to sea level:	Not Reported	Note:	Not Reported
Level reading date:	2002-01-28	Feet below surface:	25.28
Feet to sea level:	Not Reported	Note:	Not Reported
Level reading date:	2001-12-27	Feet below surface:	24.99
Feet to sea level:	Not Reported	Note:	Not Reported
Level reading date:	2001-11-26	Feet below surface:	24.60
Feet to sea level:	Not Reported	Note:	Not Reported
Level reading date:	2001-10-22	Feet below surface:	23.96
Feet to sea level:	Not Reported	Note:	Not Reported
Level reading date:	2001-09-28	Feet below surface:	23.62
Feet to sea level:	Not Reported	Note:	Not Reported
Level reading date:	2001-09-06	Feet below surface:	23.37
Feet to sea level:	Not Reported	Note:	Not Reported
Level reading date:	2001-07-18	Feet below surface:	23.01
Feet to sea level:	Not Reported	Note:	Not Reported
Level reading date:	2001-06-27	Feet below surface:	23.55
Feet to sea level:	Not Reported	Note:	Not Reported
Level reading date:	2001-05-30	Feet below surface:	23.81
Feet to sea level:	Not Reported	Note:	Not Reported
Level reading date:	2001-04-30	Feet below surface:	23.70
Feet to sea level:	Not Reported	Note:	Not Reported

Level reading date:	2001-03-28	Feet below surface:	24.13
Feet to sea level:	Not Reported	Note:	Not Reported
Level reading date:	2001-02-26	Feet below surface:	24.27
Feet to sea level:	Not Reported	Note:	Not Reported
Level reading date:	2001-01-25	Feet below surface:	24.58
Feet to sea level:	Not Reported	Note:	Not Reported
Level reading date:	2000-12-27	Feet below surface:	24.58
Feet to sea level:	Not Reported	Note:	Not Reported
Level reading date:	2000-11-30	Feet below surface:	24.25
Feet to sea level:	Not Reported	Note:	Not Reported
Level reading date:	2000-10-16	Feet below surface:	23.46
Feet to sea level:	Not Reported	Note:	Not Reported
Level reading date:	2000-09-15	Feet below surface:	23.29
Feet to sea level:	Not Reported	Note:	Not Reported
Level reading date:	2000-08-07	Feet below surface:	22.90
Feet to sea level:	Not Reported	Note:	Not Reported
Level reading date:	2000-07-19	Feet below surface:	23.03
Feet to sea level:	Not Reported	Note:	Not Reported
Level reading date:	2000-06-22	Feet below surface:	22.82
Feet to sea level:	Not Reported	Note:	Not Reported
Level reading date:	2000-05-30	Feet below surface:	22.60
Feet to sea level:	Not Reported	Note:	Not Reported
Level reading date:	2000-05-03	Feet below surface:	22.51
Feet to sea level:	Not Reported	Note:	Not Reported
Level reading date:	2000-03-16	Feet below surface:	23.49
Feet to sea level:	Not Reported	Note:	Not Reported
Level reading date:	2000-02-25	Feet below surface:	23.79
Feet to sea level:	Not Reported	Note:	Not Reported
Level reading date:	2000-01-18	Feet below surface:	24.20
Feet to sea level:	Not Reported	Note:	Not Reported
Level reading date:	1999-12-21	Feet below surface:	24.39
Feet to sea level:	Not Reported	Note:	Not Reported
Level reading date:	1999-11-23	Feet below surface:	24.50
Feet to sea level:	Not Reported	Note:	Not Reported
Level reading date:	1999-10-18	Feet below surface:	24.15
Feet to sea level:	Not Reported	Note:	Not Reported
Level reading date:	1999-09-17	Feet below surface:	25.13
Feet to sea level:	Not Reported	Note:	Not Reported
Level reading date:	1999-09-15	Feet below surface:	25.37
Feet to sea level:	Not Reported	Note:	Not Reported
Level reading date:	1999-08-26	Feet below surface:	25.57
Feet to sea level:	Not Reported	Note:	Not Reported

Level reading date:	1999-07-21	Feet below surface:	25.43
Feet to sea level:	Not Reported	Note:	Not Reported
Level reading date:	1999-06-10	Feet below surface:	25.16
Feet to sea level:	Not Reported	Note:	Not Reported
Level reading date:	1999-05-07	Feet below surface:	24.75
Feet to sea level:	Not Reported	Note:	Not Reported
Level reading date:	1999-04-09	Feet below surface:	24.42
Feet to sea level:	Not Reported	Note:	Not Reported
Level reading date:	1999-03-03	Feet below surface:	25.00
Feet to sea level:	Not Reported	Note:	Not Reported
Level reading date:	1999-02-11	Feet below surface:	24.94
Feet to sea level:	Not Reported	Note:	Not Reported
Level reading date:	1999-01-07	Feet below surface:	25.00
Feet to sea level:	Not Reported	Note:	Not Reported
Level reading date:	1998-12-10	Feet below surface:	24.53
Feet to sea level:	Not Reported	Note:	Not Reported
Level reading date:	1998-11-18	Feet below surface:	23.98
Feet to sea level:	Not Reported	Note:	Not Reported
Level reading date:	1998-10-09	Feet below surface:	22.54
Feet to sea level:	Not Reported	Note:	Not Reported
Level reading date:	1998-09-03	Feet below surface:	21.20
Feet to sea level:	Not Reported	Note:	Not Reported
Level reading date:	1998-08-13	Feet below surface:	20.53
Feet to sea level:	Not Reported	Note:	Not Reported
Level reading date:	1998-07-13	Feet below surface:	19.73
Feet to sea level:	Not Reported	Note:	Not Reported
Level reading date:	1998-06-08	Feet below surface:	19.20
Feet to sea level:	Not Reported	Note:	Not Reported
Level reading date:	1998-05-01	Feet below surface:	19.65
Feet to sea level:	Not Reported	Note:	Not Reported
Level reading date:	1998-04-03	Feet below surface:	19.98
Feet to sea level:	Not Reported	Note:	Not Reported
Level reading date:	1998-03-18	Feet below surface:	20.89
Feet to sea level:	Not Reported	Note:	Not Reported
Level reading date:	1998-02-06	Feet below surface:	23.04
Feet to sea level:	Not Reported	Note:	Not Reported
Level reading date:	1998-01-20	Feet below surface:	24.07
Feet to sea level:	Not Reported	Note:	Not Reported
Level reading date:	1997-12-04	Feet below surface:	23.43
Feet to sea level:	Not Reported	Note:	Not Reported
Level reading date:	1997-11-05	Feet below surface:	23.34
Feet to sea level:	Not Reported	Note:	Not Reported

Level reading date:	1997-10-23	Feet below surface:	22.97
Feet to sea level:	Not Reported	Note:	Not Reported
Level reading date:	1997-09-15	Feet below surface:	21.98
Feet to sea level:	Not Reported	Note:	Not Reported
Level reading date:	1997-08-25	Feet below surface:	21.57
Feet to sea level:	Not Reported	Note:	Not Reported
Level reading date:	1997-07-21	Feet below surface:	20.79
Feet to sea level:	Not Reported	Note:	Not Reported
Level reading date:	1997-06-25	Feet below surface:	20.18
Feet to sea level:	Not Reported	Note:	Not Reported
Level reading date:	1997-05-05	Feet below surface:	19.44
Feet to sea level:	Not Reported	Note:	Not Reported
Level reading date:	1997-04-03	Feet below surface:	19.01
Feet to sea level:	Not Reported	Note:	Not Reported
Level reading date:	1997-03-13	Feet below surface:	19.00
Feet to sea level:	Not Reported	Note:	Not Reported
Level reading date:	1997-02-05	Feet below surface:	19.68
Feet to sea level:	Not Reported	Note:	Not Reported
Level reading date:	1997-01-02	Feet below surface:	19.92
Feet to sea level:	Not Reported	Note:	Not Reported
Level reading date:	1996-12-09	Feet below surface:	20.76
Feet to sea level:	Not Reported	Note:	Not Reported
Level reading date:	1996-11-08	Feet below surface:	21.26
Feet to sea level:	Not Reported	Note:	Not Reported
Level reading date:	1996-10-07	Feet below surface:	21.39
Feet to sea level:	Not Reported	Note:	Not Reported
Level reading date:	1996-09-16	Feet below surface:	21.47
Feet to sea level:	Not Reported	Note:	Not Reported
Level reading date:	1996-08-21	Feet below surface:	21.48
Feet to sea level:	Not Reported	Note:	Not Reported
Level reading date:	1996-07-02	Feet below surface:	20.72
Feet to sea level:	Not Reported	Note:	Not Reported
Level reading date:	1996-06-07	Feet below surface:	20.90
Feet to sea level:	Not Reported	Note:	Not Reported
Level reading date:	1996-05-10	Feet below surface:	20.75
Feet to sea level:	Not Reported	Note:	Not Reported
Level reading date:	1996-04-05	Feet below surface:	20.82
Feet to sea level:	Not Reported	Note:	Not Reported
Level reading date:	1996-03-11	Feet below surface:	21.32
Feet to sea level:	Not Reported	Note:	Not Reported
Level reading date:	1996-02-15	Feet below surface:	21.89
Feet to sea level:	Not Reported	Note:	Not Reported

Level reading date:	1996-01-22	Feet below surface:	23.35
Feet to sea level:	Not Reported	Note:	Not Reported
Level reading date:	1995-12-06	Feet below surface:	23.88
Feet to sea level:	Not Reported	Note:	Not Reported
Level reading date:	1995-11-01	Feet below surface:	24.85
Feet to sea level:	Not Reported	Note:	Not Reported
Level reading date:	1995-10-06	Feet below surface:	25.27
Feet to sea level:	Not Reported	Note:	Not Reported
Level reading date:	1995-09-14	Feet below surface:	25.16
Feet to sea level:	Not Reported	Note:	Not Reported
Level reading date:	1995-08-01	Feet below surface:	24.88
Feet to sea level:	Not Reported	Note:	Not Reported
Level reading date:	1995-07-18	Feet below surface:	24.76
Feet to sea level:	Not Reported	Note:	Not Reported
Level reading date:	1995-06-09	Feet below surface:	24.74
Feet to sea level:	Not Reported	Note:	Not Reported
Level reading date:	1995-05-01	Feet below surface:	24.50
Feet to sea level:	Not Reported	Note:	Not Reported
Level reading date:	1995-04-14	Feet below surface:	24.30
Feet to sea level:	Not Reported	Note:	Not Reported
Level reading date:	1995-03-03	Feet below surface:	24.53
Feet to sea level:	Not Reported	Note:	Not Reported
Level reading date:	1995-02-01	Feet below surface:	24.19
Feet to sea level:	Not Reported	Note:	Not Reported
Level reading date:	1995-01-11	Feet below surface:	24.48
Feet to sea level:	Not Reported	Note:	Not Reported
Level reading date:	1994-12-13	Feet below surface:	24.10
Feet to sea level:	Not Reported	Note:	Not Reported
Level reading date:	1994-11-02	Feet below surface:	23.07
Feet to sea level:	Not Reported	Note:	Not Reported
Level reading date:	1994-10-12	Feet below surface:	22.36
Feet to sea level:	Not Reported	Note:	Not Reported
Level reading date:	1994-09-14	Feet below surface:	21.49
Feet to sea level:	Not Reported	Note:	Not Reported
Level reading date:	1994-08-15	Feet below surface:	20.60
Feet to sea level:	Not Reported	Note:	Not Reported
Level reading date:	1994-07-06	Feet below surface:	19.54
Feet to sea level:	Not Reported	Note:	Not Reported
Level reading date:	1994-06-14	Feet below surface:	19.08
Feet to sea level:	Not Reported	Note:	Not Reported
Level reading date:	1994-05-10	Feet below surface:	18.53
Feet to sea level:	Not Reported	Note:	Not Reported

Level reading date:	1994-04-12	Feet below surface:	18.27
Feet to sea level:	Not Reported	Note:	Not Reported
Level reading date:	1994-03-09	Feet below surface:	19.80
Feet to sea level:	Not Reported	Note:	Not Reported
Level reading date:	1994-02-02	Feet below surface:	21.46
Feet to sea level:	Not Reported	Note:	Not Reported
Level reading date:	1994-01-05	Feet below surface:	21.90
Feet to sea level:	Not Reported	Note:	Not Reported
Level reading date:	1993-11-30	Feet below surface:	23.13
Feet to sea level:	Not Reported	Note:	Not Reported
Level reading date:	1993-11-02	Feet below surface:	22.79
Feet to sea level:	Not Reported	Note:	Not Reported
Level reading date:	1993-10-05	Feet below surface:	22.00
Feet to sea level:	Not Reported	Note:	Not Reported
Level reading date:	1993-09-13	Feet below surface:	21.43
Feet to sea level:	Not Reported	Note:	Not Reported
Level reading date:	1993-08-04	Feet below surface:	20.44
Feet to sea level:	Not Reported	Note:	Not Reported
Level reading date:	1993-07-07	Feet below surface:	19.90
Feet to sea level:	Not Reported	Note:	Not Reported
Level reading date:	1993-06-02	Feet below surface:	19.37
Feet to sea level:	Not Reported	Note:	Not Reported
Level reading date:	1993-05-05	Feet below surface:	19.62
Feet to sea level:	Not Reported	Note:	Not Reported
Level reading date:	1993-04-07	Feet below surface:	20.55
Feet to sea level:	Not Reported	Note:	Not Reported
Level reading date:	1993-03-02	Feet below surface:	23.32
Feet to sea level:	Not Reported	Note:	Not Reported
Level reading date:	1993-02-03	Feet below surface:	23.33
Feet to sea level:	Not Reported	Note:	Not Reported
Level reading date:	1993-01-06	Feet below surface:	23.80
Feet to sea level:	Not Reported	Note:	Not Reported
Level reading date:	1992-12-09	Feet below surface:	24.32
Feet to sea level:	Not Reported	Note:	Not Reported
Level reading date:	1992-11-04	Feet below surface:	24.56
Feet to sea level:	Not Reported	Note:	Not Reported
Level reading date:	1992-10-07	Feet below surface:	24.49
Feet to sea level:	Not Reported	Note:	Not Reported
Level reading date:	1992-09-01	Feet below surface:	24.08
Feet to sea level:	Not Reported	Note:	Not Reported
Level reading date:	1992-08-05	Feet below surface:	24.37
Feet to sea level:	Not Reported	Note:	Not Reported

Level reading date:	1992-07-08	Feet below surface:	24.68
Feet to sea level:	Not Reported	Note:	Not Reported
Level reading date:	1992-06-03	Feet below surface:	24.72
Feet to sea level:	Not Reported	Note:	Not Reported
Level reading date:	1992-05-13	Feet below surface:	24.78
Feet to sea level:	Not Reported	Note:	Not Reported
Level reading date:	1992-04-07	Feet below surface:	24.80
Feet to sea level:	Not Reported	Note:	Not Reported
Level reading date:	1992-03-04	Feet below surface:	25.19
Feet to sea level:	Not Reported	Note:	Not Reported
Level reading date:	1992-02-05	Feet below surface:	25.20
Feet to sea level:	Not Reported	Note:	Not Reported
Level reading date:	1992-01-08	Feet below surface:	25.30
Feet to sea level:	Not Reported	Note:	Not Reported
Level reading date:	1991-12-11	Feet below surface:	25.52
Feet to sea level:	Not Reported	Note:	Not Reported
Level reading date:	1991-11-06	Feet below surface:	25.47
Feet to sea level:	Not Reported	Note:	Not Reported
Level reading date:	1991-10-02	Feet below surface:	25.21
Feet to sea level:	Not Reported	Note:	Not Reported
Level reading date:	1991-09-11	Feet below surface:	25.06
Feet to sea level:	Not Reported	Note:	Not Reported
Level reading date:	1991-08-07	Feet below surface:	24.65
Feet to sea level:	Not Reported	Note:	Not Reported
Level reading date:	1991-07-11	Feet below surface:	24.31
Feet to sea level:	Not Reported	Note:	Not Reported
Level reading date:	1991-06-11	Feet below surface:	23.84
Feet to sea level:	Not Reported	Note:	Not Reported
Level reading date:	1991-05-07	Feet below surface:	23.43
Feet to sea level:	Not Reported	Note:	Not Reported
Level reading date:	1991-04-09	Feet below surface:	23.32
Feet to sea level:	Not Reported	Note:	Not Reported
Level reading date:	1991-03-04	Feet below surface:	23.69
Feet to sea level:	Not Reported	Note:	Not Reported
Level reading date:	1991-02-05	Feet below surface:	23.27
Feet to sea level:	Not Reported	Note:	Not Reported
Level reading date:	1991-01-15	Feet below surface:	24.02
Feet to sea level:	Not Reported	Note:	Not Reported
Level reading date:	1990-12-05	Feet below surface:	24.60
Feet to sea level:	Not Reported	Note:	Not Reported
Level reading date:	1990-11-06	Feet below surface:	24.23
Feet to sea level:	Not Reported	Note:	Not Reported

Level reading date:	1990-10-16	Feet below surface:	22.93
Feet to sea level:	Not Reported	Note:	Not Reported
Level reading date:	1990-09-07	Feet below surface:	23.30
Feet to sea level:	Not Reported	Note:	Not Reported
Level reading date:	1990-08-03	Feet below surface:	23.24
Feet to sea level:	Not Reported	Note:	Not Reported
Level reading date:	1990-07-19	Feet below surface:	23.07
Feet to sea level:	Not Reported	Note:	Not Reported
Level reading date:	1990-06-17	Feet below surface:	22.77
Feet to sea level:	Not Reported	Note:	Not Reported
Level reading date:	1990-05-11	Feet below surface:	23.01
Feet to sea level:	Not Reported	Note:	Not Reported
Level reading date:	1990-04-12	Feet below surface:	23.08
Feet to sea level:	Not Reported	Note:	Not Reported
Level reading date:	1990-03-09	Feet below surface:	22.98
Feet to sea level:	Not Reported	Note:	Not Reported
Level reading date:	1990-02-09	Feet below surface:	22.83
Feet to sea level:	Not Reported	Note:	Not Reported
Level reading date:	1989-12-28	Feet below surface:	22.92
Feet to sea level:	Not Reported	Note:	Not Reported
Level reading date:	1989-12-07	Feet below surface:	22.51
Feet to sea level:	Not Reported	Note:	Not Reported
Level reading date:	1989-11-03	Feet below surface:	22.06
Feet to sea level:	Not Reported	Note:	Not Reported
Level reading date:	1989-10-16	Feet below surface:	22.31
Feet to sea level:	Not Reported	Note:	Not Reported
Level reading date:	1989-09-14	Feet below surface:	21.95
Feet to sea level:	Not Reported	Note:	Not Reported
Level reading date:	1989-08-11	Feet below surface:	21.46
Feet to sea level:	Not Reported	Note:	Not Reported
Level reading date:	1989-07-13	Feet below surface:	21.43
Feet to sea level:	Not Reported	Note:	Not Reported
Level reading date:	1989-06-13	Feet below surface:	21.99
Feet to sea level:	Not Reported	Note:	Not Reported
Level reading date:	1989-05-11	Feet below surface:	23.39
Feet to sea level:	Not Reported	Note:	Not Reported
Level reading date:	1989-04-13	Feet below surface:	23.86
Feet to sea level:	Not Reported	Note:	Not Reported
Level reading date:	1989-03-03	Feet below surface:	24.72
Feet to sea level:	Not Reported	Note:	Not Reported
Level reading date:	1989-02-09	Feet below surface:	24.87
Feet to sea level:	Not Reported	Note:	Not Reported

Level reading date:	1989-01-19	Feet below surface:	25.00
Feet to sea level:	Not Reported	Note:	Not Reported
Level reading date:	1988-12-08	Feet below surface:	24.94
Feet to sea level:	Not Reported	Note:	Not Reported
Level reading date:	1988-11-03	Feet below surface:	24.83
Feet to sea level:	Not Reported	Note:	Not Reported
Level reading date:	1988-10-12	Feet below surface:	24.60
Feet to sea level:	Not Reported	Note:	Not Reported
Level reading date:	1988-09-16	Feet below surface:	24.32
Feet to sea level:	Not Reported	Note:	Not Reported
Level reading date:	1988-08-05	Feet below surface:	23.81
Feet to sea level:	Not Reported	Note:	Not Reported
Level reading date:	1988-07-12	Feet below surface:	23.50
Feet to sea level:	Not Reported	Note:	Not Reported
Level reading date:	1988-06-03	Feet below surface:	23.07
Feet to sea level:	Not Reported	Note:	Not Reported
Level reading date:	1988-05-05	Feet below surface:	23.46
Feet to sea level:	Not Reported	Note:	Not Reported
Level reading date:	1988-04-14	Feet below surface:	23.37
Feet to sea level:	Not Reported	Note:	Not Reported
Level reading date:	1988-03-08	Feet below surface:	23.39
Feet to sea level:	Not Reported	Note:	Not Reported
Level reading date:	1988-03-03	Feet below surface:	23.47
Feet to sea level:	Not Reported	Note:	Not Reported
Level reading date:	1988-02-05	Feet below surface:	24.23
Feet to sea level:	Not Reported	Note:	Not Reported
Level reading date:	1987-12-09	Feet below surface:	24.62
Feet to sea level:	Not Reported	Note:	Not Reported
Level reading date:	1987-11-03	Feet below surface:	24.97
Feet to sea level:	Not Reported	Note:	Not Reported
Level reading date:	1987-10-08	Feet below surface:	24.77
Feet to sea level:	Not Reported	Note:	Not Reported
Level reading date:	1987-09-09	Feet below surface:	24.74
Feet to sea level:	Not Reported	Note:	Not Reported
Level reading date:	1987-08-07	Feet below surface:	24.31
Feet to sea level:	Not Reported	Note:	Not Reported
Level reading date:	1987-07-10	Feet below surface:	23.97
Feet to sea level:	Not Reported	Note:	Not Reported
Level reading date:	1987-06-04	Feet below surface:	23.67
Feet to sea level:	Not Reported	Note:	Not Reported
Level reading date:	1987-05-07	Feet below surface:	23.42
Feet to sea level:	Not Reported	Note:	Not Reported

Level reading date:	1987-04-07	Feet below surface:	23.53
Feet to sea level:	Not Reported	Note:	Not Reported
Level reading date:	1987-03-06	Feet below surface:	23.96
Feet to sea level:	Not Reported	Note:	Not Reported
Level reading date:	1987-02-12	Feet below surface:	24.33
Feet to sea level:	Not Reported	Note:	Not Reported
Level reading date:	1987-01-07	Feet below surface:	25.30
Feet to sea level:	Not Reported	Note:	Not Reported
Level reading date:	1986-12-05	Feet below surface:	25.50
Feet to sea level:	Not Reported	Note:	Not Reported
Level reading date:	1986-11-14	Feet below surface:	25.64
Feet to sea level:	Not Reported	Note:	Not Reported
Level reading date:	1986-10-17	Feet below surface:	25.59
Feet to sea level:	Not Reported	Note:	Not Reported
Level reading date:	1986-09-10	Feet below surface:	25.40
Feet to sea level:	Not Reported	Note:	Not Reported
Level reading date:	1986-08-08	Feet below surface:	26.23
Feet to sea level:	Not Reported	Note:	Not Reported
Level reading date:	1986-07-07	Feet below surface:	24.96
Feet to sea level:	Not Reported	Note:	Not Reported
Level reading date:	1986-06-03	Feet below surface:	24.67
Feet to sea level:	Not Reported	Note:	Not Reported
Level reading date:	1986-05-02	Feet below surface:	24.45
Feet to sea level:	Not Reported	Note:	Not Reported
Level reading date:	1986-04-04	Feet below surface:	24.32
Feet to sea level:	Not Reported	Note:	Not Reported
Level reading date:	1986-03-05	Feet below surface:	24.72
Feet to sea level:	Not Reported	Note:	Not Reported
Level reading date:	1986-02-04	Feet below surface:	25.26
Feet to sea level:	Not Reported	Note:	Not Reported
Level reading date:	1986-01-08	Feet below surface:	25.18
Feet to sea level:	Not Reported	Note:	Not Reported
Level reading date:	1985-12-04	Feet below surface:	25.28
Feet to sea level:	Not Reported	Note:	Not Reported
Level reading date:	1985-11-07	Feet below surface:	25.43
Feet to sea level:	Not Reported	Note:	Not Reported
Level reading date:	1985-10-10	Feet below surface:	25.41
Feet to sea level:	Not Reported	Note:	Not Reported
Level reading date:	1985-09-12	Feet below surface:	25.28
Feet to sea level:	Not Reported	Note:	Not Reported
Level reading date:	1985-08-01	Feet below surface:	24.99
Feet to sea level:	Not Reported	Note:	Not Reported

Level reading date:	1985-07-03	Feet below surface:	24.81
Feet to sea level:	Not Reported	Note:	Not Reported
Level reading date:	1985-06-14	Feet below surface:	24.51
Feet to sea level:	Not Reported	Note:	Not Reported
Level reading date:	1985-05-10	Feet below surface:	24.12
Feet to sea level:	Not Reported	Note:	Not Reported
Level reading date:	1985-04-05	Feet below surface:	23.84
Feet to sea level:	Not Reported	Note:	Not Reported
Level reading date:	1985-03-07	Feet below surface:	23.38
Feet to sea level:	Not Reported	Note:	Not Reported
Level reading date:	1985-02-14	Feet below surface:	23.58
Feet to sea level:	Not Reported	Note:	Not Reported
Level reading date:	1985-01-11	Feet below surface:	23.58
Feet to sea level:	Not Reported	Note:	Not Reported
Level reading date:	1984-12-13	Feet below surface:	23.24
Feet to sea level:	Not Reported	Note:	Not Reported
Level reading date:	1984-11-02	Feet below surface:	22.54
Feet to sea level:	Not Reported	Note:	Not Reported
Level reading date:	1984-10-11	Feet below surface:	21.86
Feet to sea level:	Not Reported	Note:	Not Reported
Level reading date:	1984-08-31	Feet below surface:	20.74
Feet to sea level:	Not Reported	Note:	Not Reported
Level reading date:	1984-08-10	Feet below surface:	20.16
Feet to sea level:	Not Reported	Note:	Not Reported
Level reading date:	1984-07-13	Feet below surface:	19.63
Feet to sea level:	Not Reported	Note:	Not Reported
Level reading date:	1984-06-13	Feet below surface:	19.17
Feet to sea level:	Not Reported	Note:	Not Reported
Level reading date:	1984-05-10	Feet below surface:	19.09
Feet to sea level:	Not Reported	Note:	Not Reported
Level reading date:	1984-04-11	Feet below surface:	19.24
Feet to sea level:	Not Reported	Note:	Not Reported
Level reading date:	1984-03-09	Feet below surface:	20.27
Feet to sea level:	Not Reported	Note:	Not Reported
Level reading date:	1984-02-03	Feet below surface:	20.89
Feet to sea level:	Not Reported	Note:	Not Reported
Level reading date:	1984-01-13	Feet below surface:	20.95
Feet to sea level:	Not Reported	Note:	Not Reported
Level reading date:	1983-11-18	Feet below surface:	22.40
Feet to sea level:	Not Reported	Note:	Not Reported
Level reading date:	1983-10-04	Feet below surface:	21.61
Feet to sea level:	Not Reported	Note:	Not Reported

Level reading date:	1983-09-09	Feet below surface:	21.14
Feet to sea level:	Not Reported	Note:	Not Reported
Level reading date:	1983-08-11	Feet below surface:	20.54
Feet to sea level:	Not Reported	Note:	Not Reported
Level reading date:	1983-07-22	Feet below surface:	20.35
Feet to sea level:	Not Reported	Note:	Not Reported
Level reading date:	1983-06-09	Feet below surface:	21.32
Feet to sea level:	Not Reported	Note:	Not Reported
Level reading date:	1983-05-03	Feet below surface:	22.08
Feet to sea level:	Not Reported	Note:	Not Reported
Level reading date:	1983-04-08	Feet below surface:	24.13
Feet to sea level:	Not Reported	Note:	Not Reported
Level reading date:	1983-03-03	Feet below surface:	25.30
Feet to sea level:	Not Reported	Note:	Not Reported
Level reading date:	1983-02-04	Feet below surface:	25.44
Feet to sea level:	Not Reported	Note:	Not Reported
Level reading date:	1983-01-05	Feet below surface:	25.39
Feet to sea level:	Not Reported	Note:	Not Reported
Level reading date:	1982-11-19	Feet below surface:	25.29
Feet to sea level:	Not Reported	Note:	Not Reported
Level reading date:	1982-10-07	Feet below surface:	24.66
Feet to sea level:	Not Reported	Note:	Not Reported
Level reading date:	1982-08-27	Feet below surface:	24.81
Feet to sea level:	Not Reported	Note:	Not Reported
Level reading date:	1982-07-03	Feet below surface:	23.93
Feet to sea level:	Not Reported	Note:	Not Reported
Level reading date:	1982-06-02	Feet below surface:	24.49
Feet to sea level:	Not Reported	Note:	Not Reported
Level reading date:	1982-04-20	Feet below surface:	24.44
Feet to sea level:	Not Reported	Note:	Not Reported
Level reading date:	1982-03-08	Feet below surface:	24.70
Feet to sea level:	Not Reported	Note:	Not Reported
Level reading date:	1982-01-27	Feet below surface:	25.64
Feet to sea level:	Not Reported	Note:	Not Reported
Level reading date:	1981-12-16	Feet below surface:	26.02
Feet to sea level:	Not Reported	Note:	Not Reported
Level reading date:	1981-11-20	Feet below surface:	25.66
Feet to sea level:	Not Reported	Note:	Not Reported
Level reading date:	1981-10-08	Feet below surface:	25.82
Feet to sea level:	Not Reported	Note:	Not Reported
Level reading date:	1981-08-19	Feet below surface:	25.79
Feet to sea level:	Not Reported	Note:	Not Reported

Level reading date:	1981-07-08	Feet below surface:	26.46
Feet to sea level:	Not Reported	Note:	Not Reported
Level reading date:	1981-05-26	Feet below surface:	25.19
Feet to sea level:	Not Reported	Note:	Not Reported
Level reading date:	1981-04-24	Feet below surface:	25.39
Feet to sea level:	Not Reported	Note:	Not Reported
Level reading date:	1981-03-05	Feet below surface:	24.93
Feet to sea level:	Not Reported	Note:	Not Reported
Level reading date:	1981-01-23	Feet below surface:	24.97
Feet to sea level:	Not Reported	Note:	Not Reported
Level reading date:	1981-01-05	Feet below surface:	24.78
Feet to sea level:	Not Reported	Note:	Not Reported
Level reading date:	1980-12-29	Feet below surface:	24.62
Feet to sea level:	Not Reported	Note:	Not Reported
Level reading date:	1980-11-17	Feet below surface:	24.01
Feet to sea level:	Not Reported	Note:	Not Reported
Level reading date:	1980-08-22	Feet below surface:	22.15
Feet to sea level:	Not Reported	Note:	Not Reported
Level reading date:	1980-07-10	Feet below surface:	21.57
Feet to sea level:	Not Reported	Note:	Not Reported
Level reading date:	1980-06-03	Feet below surface:	21.21
Feet to sea level:	Not Reported	Note:	Not Reported
Level reading date:	1980-04-18	Feet below surface:	21.18
Feet to sea level:	Not Reported	Note:	Not Reported
Level reading date:	1980-03-07	Feet below surface:	21.73
Feet to sea level:	Not Reported	Note:	Not Reported
Level reading date:	1980-01-29	Feet below surface:	21.21
Feet to sea level:	Not Reported	Note:	Not Reported
Level reading date:	1980-01-02	Feet below surface:	20.99
Feet to sea level:	Not Reported	Note:	Not Reported
Level reading date:	1979-12-28	Feet below surface:	20.98
Feet to sea level:	Not Reported	Note:	Not Reported
Level reading date:	1979-11-27	Feet below surface:	20.66
Feet to sea level:	Not Reported	Note:	Not Reported
Level reading date:	1979-10-05	Feet below surface:	20.64
Feet to sea level:	Not Reported	Note:	Not Reported
Level reading date:	1979-08-24	Feet below surface:	21.47
Feet to sea level:	Not Reported	Note:	Not Reported
Level reading date:	1979-07-09	Feet below surface:	20.46
Feet to sea level:	Not Reported	Note:	Not Reported
Level reading date:	1979-06-10	Feet below surface:	19.96
Feet to sea level:	Not Reported	Note:	Not Reported

Level reading date:	1979-04-26	Feet below surface:	19.77
Feet to sea level:	Not Reported	Note:	Not Reported
Level reading date:	1979-03-08	Feet below surface:	20.61
Feet to sea level:	Not Reported	Note:	Not Reported
Level reading date:	1979-01-08	Feet below surface:	23.57
Feet to sea level:	Not Reported	Note:	Not Reported
Level reading date:	1978-11-27	Feet below surface:	23.58
Feet to sea level:	Not Reported	Note:	Not Reported
Level reading date:	1978-10-16	Feet below surface:	22.32
Feet to sea level:	Not Reported	Note:	Not Reported
Level reading date:	1978-08-30	Feet below surface:	21.06
Feet to sea level:	Not Reported	Note:	Not Reported
Level reading date:	1978-07-20	Feet below surface:	20.63
Feet to sea level:	Not Reported	Note:	Not Reported
Level reading date:	1978-06-16	Feet below surface:	20.21
Feet to sea level:	Not Reported	Note:	Not Reported
Level reading date:	1978-05-04	Feet below surface:	20.61
Feet to sea level:	Not Reported	Note:	Not Reported
Level reading date:	1978-03-27	Feet below surface:	20.80
Feet to sea level:	Not Reported	Note:	Not Reported
Level reading date:	1978-03-02	Feet below surface:	21.13
Feet to sea level:	Not Reported	Note:	Not Reported
Level reading date:	1978-01-19	Feet below surface:	23.25
Feet to sea level:	Not Reported	Note:	Not Reported
Level reading date:	1978-01-05	Feet below surface:	25.01
Feet to sea level:	Not Reported	Note:	Not Reported
Level reading date:	1977-11-17	Feet below surface:	25.17
Feet to sea level:	Not Reported	Note:	Not Reported
Level reading date:	1977-10-13	Feet below surface:	25.37
Feet to sea level:	Not Reported	Note:	Not Reported
Level reading date:	1977-09-06	Feet below surface:	25.33
Feet to sea level:	Not Reported	Note:	Not Reported
Level reading date:	1977-08-01	Feet below surface:	24.97
Feet to sea level:	Not Reported	Note:	Not Reported
Level reading date:	1977-06-16	Feet below surface:	24.50
Feet to sea level:	Not Reported	Note:	Not Reported
Level reading date:	1977-05-05	Feet below surface:	23.91
Feet to sea level:	Not Reported	Note:	Not Reported
Level reading date:	1977-03-31	Feet below surface:	23.75
Feet to sea level:	Not Reported	Note:	Not Reported
Level reading date:	1977-02-11	Feet below surface:	23.55
Feet to sea level:	Not Reported	Note:	Not Reported

Level reading date:	1976-12-28	Feet below surface:	22.84
Feet to sea level:	Not Reported	Note:	Not Reported
Level reading date:	1976-11-15	Feet below surface:	22.55
Feet to sea level:	Not Reported	Note:	Not Reported
Level reading date:	1976-10-12	Feet below surface:	23.45
Feet to sea level:	Not Reported	Note:	Not Reported
Level reading date:	1976-08-23	Feet below surface:	22.85
Feet to sea level:	Not Reported	Note:	Not Reported
Level reading date:	1976-07-12	Feet below surface:	21.97
Feet to sea level:	Not Reported	Note:	Not Reported
Level reading date:	1976-05-24	Feet below surface:	21.10
Feet to sea level:	Not Reported	Note:	Not Reported
Level reading date:	1976-04-22	Feet below surface:	20.63
Feet to sea level:	Not Reported	Note:	Not Reported
Level reading date:	1976-03-11	Feet below surface:	20.18
Feet to sea level:	Not Reported	Note:	Not Reported
Level reading date:	1976-01-28	Feet below surface:	19.73
Feet to sea level:	Not Reported	Note:	Not Reported
Level reading date:	1975-12-30	Feet below surface:	20.18
Feet to sea level:	Not Reported	Note:	Not Reported
Level reading date:	1975-12-19	Feet below surface:	20.05
Feet to sea level:	Not Reported	Note:	Not Reported
Level reading date:	1975-11-17	Feet below surface:	19.53
Feet to sea level:	Not Reported	Note:	Not Reported
Level reading date:	1975-10-14	Feet below surface:	19.51
Feet to sea level:	Not Reported	Note:	Not Reported
Level reading date:	1975-08-20	Feet below surface:	21.66
Feet to sea level:	Not Reported	Note:	Not Reported
Level reading date:	1975-06-23	Feet below surface:	23.83
Feet to sea level:	Not Reported	Note:	Not Reported
Level reading date:	1975-05-04	Feet below surface:	23.67
Feet to sea level:	Not Reported	Note:	Not Reported
Level reading date:	1975-04-07	Feet below surface:	23.56
Feet to sea level:	Not Reported	Note:	Not Reported
Level reading date:	1975-03-03	Feet below surface:	24.26
Feet to sea level:	Not Reported	Note:	Not Reported
Level reading date:	1975-01-30	Feet below surface:	24.71
Feet to sea level:	Not Reported	Note:	Not Reported
Level reading date:	1975-01-02	Feet below surface:	24.81
Feet to sea level:	Not Reported	Note:	Not Reported
Level reading date:	1974-11-13	Feet below surface:	25.00
Feet to sea level:	Not Reported	Note:	Not Reported

Level reading date:	1974-10-17	Feet below surface:	24.75
Feet to sea level:	Not Reported	Note:	Not Reported
Level reading date:	1974-08-26	Feet below surface:	24.16
Feet to sea level:	Not Reported	Note:	Not Reported
Level reading date:	1974-07-08	Feet below surface:	23.24
Feet to sea level:	Not Reported	Note:	Not Reported
Level reading date:	1974-05-20	Feet below surface:	22.65
Feet to sea level:	Not Reported	Note:	Not Reported
Level reading date:	1974-04-15	Feet below surface:	22.38
Feet to sea level:	Not Reported	Note:	Not Reported
Level reading date:	1974-03-20	Feet below surface:	22.77
Feet to sea level:	Not Reported	Note:	Not Reported
Level reading date:	1974-02-04	Feet below surface:	22.23
Feet to sea level:	Not Reported	Note:	Not Reported
Level reading date:	1974-01-02	Feet below surface:	22.64
Feet to sea level:	Not Reported	Note:	Not Reported
Level reading date:	1973-11-27	Feet below surface:	22.74
Feet to sea level:	Not Reported	Note:	Not Reported
Level reading date:	1973-10-31	Feet below surface:	22.05
Feet to sea level:	Not Reported	Note:	Not Reported
Level reading date:	1973-09-16	Feet below surface:	20.79
Feet to sea level:	Not Reported	Note:	Not Reported
Level reading date:	1973-07-26	Feet below surface:	19.25
Feet to sea level:	Not Reported	Note:	Not Reported
Level reading date:	1973-06-18	Feet below surface:	18.84
Feet to sea level:	Not Reported	Note:	Not Reported
Level reading date:	1973-04-24	Feet below surface:	18.58
Feet to sea level:	Not Reported	Note:	Not Reported
Level reading date:	1973-04-06	Feet below surface:	18.75
Feet to sea level:	Not Reported	Note:	Not Reported
Level reading date:	1973-03-21	Feet below surface:	19.16
Feet to sea level:	Not Reported	Note:	Not Reported
Level reading date:	1973-02-12	Feet below surface:	18.88
Feet to sea level:	Not Reported	Note:	Not Reported
Level reading date:	1972-12-28	Feet below surface:	18.94
Feet to sea level:	Not Reported	Note:	Not Reported
Level reading date:	1972-10-27	Feet below surface:	19.38
Feet to sea level:	Not Reported	Note:	Not Reported
Level reading date:	1972-08-25	Feet below surface:	17.81
Feet to sea level:	Not Reported	Note:	Not Reported
Level reading date:	1972-07-06	Feet below surface:	17.26
Feet to sea level:	Not Reported	Note:	Not Reported

Level reading date:	1972-06-26	Feet below surface:	17.71
Feet to sea level:	Not Reported	Note:	Not Reported
Level reading date:	1972-05-03	Feet below surface:	18.76
Feet to sea level:	Not Reported	Note:	Not Reported
Level reading date:	1972-03-07	Feet below surface:	19.32
Feet to sea level:	Not Reported	Note:	Not Reported
Level reading date:	1971-12-28	Feet below surface:	20.91
Feet to sea level:	Not Reported	Note:	Not Reported
Level reading date:	1971-12-06	Feet below surface:	21.00
Feet to sea level:	Not Reported	Note:	Not Reported
Level reading date:	1971-10-05	Feet below surface:	21.86
Feet to sea level:	Not Reported	Note:	Not Reported
Level reading date:	1971-08-06	Feet below surface:	22.26
Feet to sea level:	Not Reported	Note:	Not Reported
Level reading date:	1971-05-24	Feet below surface:	21.79
Feet to sea level:	Not Reported	Note:	Not Reported
Level reading date:	1971-04-27	Feet below surface:	21.70
Feet to sea level:	Not Reported	Note:	Not Reported
Level reading date:	1971-03-04	Feet below surface:	22.69
Feet to sea level:	Not Reported	Note:	Not Reported
Level reading date:	1970-12-31	Feet below surface:	24.17
Feet to sea level:	Not Reported	Note:	Not Reported
Level reading date:	1970-10-29	Feet below surface:	24.31
Feet to sea level:	Not Reported	Note:	Not Reported
Level reading date:	1970-09-09	Feet below surface:	23.12
Feet to sea level:	Not Reported	Note:	Not Reported
Level reading date:	1970-07-09	Feet below surface:	21.87
Feet to sea level:	Not Reported	Note:	Not Reported
Level reading date:	1970-04-30	Feet below surface:	21.33
Feet to sea level:	Not Reported	Note:	Not Reported
Level reading date:	1970-02-23	Feet below surface:	22.59
Feet to sea level:	Not Reported	Note:	Not Reported
Level reading date:	1969-12-23	Feet below surface:	23.74
Feet to sea level:	Not Reported	Note:	Not Reported
Level reading date:	1969-10-31	Feet below surface:	22.62
Feet to sea level:	Not Reported	Note:	Not Reported
Level reading date:	1969-09-02	Feet below surface:	22.15
Feet to sea level:	Not Reported	Note:	Not Reported
Level reading date:	1969-07-29	Feet below surface:	24.35
Feet to sea level:	Not Reported	Note:	Not Reported
Level reading date:	1969-06-16	Feet below surface:	23.07
Feet to sea level:	Not Reported	Note:	Not Reported

Level reading date:	1969-05-05	Feet below surface:	23.89
Feet to sea level:	Not Reported	Note:	Not Reported
Level reading date:	1969-04-03	Feet below surface:	23.49
Feet to sea level:	Not Reported	Note:	Not Reported
Level reading date:	1969-02-10	Feet below surface:	23.62
Feet to sea level:	Not Reported	Note:	Not Reported
Level reading date:	1969-01-06	Feet below surface:	23.44
Feet to sea level:	Not Reported	Note:	Not Reported
Level reading date:	1968-11-21	Feet below surface:	23.34
Feet to sea level:	Not Reported	Note:	Not Reported
Level reading date:	1968-10-15	Feet below surface:	23.22
Feet to sea level:	Not Reported	Note:	Not Reported
Level reading date:	1968-09-06	Feet below surface:	22.88
Feet to sea level:	Not Reported	Note:	Not Reported
Level reading date:	1968-07-15	Feet below surface:	22.33
Feet to sea level:	Not Reported	Note:	Not Reported
Level reading date:	1968-06-05	Feet below surface:	22.88
Feet to sea level:	Not Reported	Note:	Not Reported
Level reading date:	1968-04-19	Feet below surface:	22.38
Feet to sea level:	Not Reported	Note:	Not Reported
Level reading date:	1968-02-26	Feet below surface:	22.78
Feet to sea level:	Not Reported	Note:	Not Reported
Level reading date:	1968-01-04	Feet below surface:	23.03
Feet to sea level:	Not Reported	Note:	Not Reported
Level reading date:	1967-11-14	Feet below surface:	23.23
Feet to sea level:	Not Reported	Note:	Not Reported
Level reading date:	1967-10-12	Feet below surface:	24.00
Feet to sea level:	Not Reported	Note:	Not Reported
Level reading date:	1967-09-06	Feet below surface:	22.52
Feet to sea level:	Not Reported	Note:	Not Reported
Level reading date:	1967-08-08	Feet below surface:	23.30
Feet to sea level:	Not Reported	Note:	Not Reported
Level reading date:	1967-06-26	Feet below surface:	22.99
Feet to sea level:	Not Reported	Note:	Not Reported
Level reading date:	1967-05-10	Feet below surface:	22.71
Feet to sea level:	Not Reported	Note:	Not Reported
Level reading date:	1967-04-03	Feet below surface:	22.60
Feet to sea level:	Not Reported	Note:	Not Reported
Level reading date:	1967-02-16	Feet below surface:	23.80
Feet to sea level:	Not Reported	Note:	Not Reported
Level reading date:	1967-01-18	Feet below surface:	23.87
Feet to sea level:	Not Reported	Note:	Not Reported

Level reading date:	1966-11-30	Feet below surface:	24.27
Feet to sea level:	Not Reported	Note:	Not Reported
Level reading date:	1966-10-18	Feet below surface:	24.72
Feet to sea level:	Not Reported	Note:	Not Reported
Level reading date:	1966-09-27	Feet below surface:	24.89
Feet to sea level:	Not Reported	Note:	Not Reported
Level reading date:	1966-08-05	Feet below surface:	24.94
Feet to sea level:	Not Reported	Note:	Not Reported
Level reading date:	1966-06-03	Feet below surface:	25.14
Feet to sea level:	Not Reported	Note:	Not Reported
Level reading date:	1966-05-04	Feet below surface:	24.94
Feet to sea level:	Not Reported	Note:	Not Reported
Level reading date:	1966-04-01	Feet below surface:	25.06
Feet to sea level:	Not Reported	Note:	Not Reported
Level reading date:	1966-03-02	Feet below surface:	25.27
Feet to sea level:	Not Reported	Note:	Not Reported
Level reading date:	1966-02-03	Feet below surface:	25.46
Feet to sea level:	Not Reported	Note:	Not Reported
Level reading date:	1966-01-04	Feet below surface:	25.45
Feet to sea level:	Not Reported	Note:	Not Reported
Level reading date:	1965-12-02	Feet below surface:	24.22
Feet to sea level:	Not Reported	Note:	Not Reported
Level reading date:	1965-10-27	Feet below surface:	24.15
Feet to sea level:	Not Reported	Note:	Not Reported
Level reading date:	1965-10-01	Feet below surface:	24.00
Feet to sea level:	Not Reported	Note:	Not Reported
Level reading date:	1965-09-03	Feet below surface:	23.84
Feet to sea level:	Not Reported	Note:	Not Reported
Level reading date:	1965-08-01	Feet below surface:	23.62
Feet to sea level:	Not Reported	Note:	Not Reported
Level reading date:	1965-07-08	Feet below surface:	23.54
Feet to sea level:	Not Reported	Note:	Not Reported
Level reading date:	1965-06-04	Feet below surface:	23.02
Feet to sea level:	Not Reported	Note:	Not Reported
Level reading date:	1965-05-07	Feet below surface:	22.97
Feet to sea level:	Not Reported	Note:	Not Reported
Level reading date:	1965-04-07	Feet below surface:	22.84
Feet to sea level:	Not Reported	Note:	Not Reported
Level reading date:	1965-03-05	Feet below surface:	23.31
Feet to sea level:	Not Reported	Note:	Not Reported
Level reading date:	1965-02-05	Feet below surface:	23.77
Feet to sea level:	Not Reported	Note:	Not Reported

Level reading date:	1965-01-08	Feet below surface:	24.08
Feet to sea level:	Not Reported	Note:	Not Reported
Level reading date:	1964-12-03	Feet below surface:	23.90
Feet to sea level:	Not Reported	Note:	Not Reported
Level reading date:	1964-11-13	Feet below surface:	23.46
Feet to sea level:	Not Reported	Note:	Not Reported
Level reading date:	1964-10-02	Feet below surface:	22.57
Feet to sea level:	Not Reported	Note:	Not Reported
Level reading date:	1964-09-02	Feet below surface:	21.84
Feet to sea level:	Not Reported	Note:	Not Reported
Level reading date:	1964-08-11	Feet below surface:	21.37
Feet to sea level:	Not Reported	Note:	Not Reported
Level reading date:	1964-07-07	Feet below surface:	20.77
Feet to sea level:	Not Reported	Note:	Not Reported
Level reading date:	1964-06-05	Feet below surface:	20.33
Feet to sea level:	Not Reported	Note:	Not Reported
Level reading date:	1964-05-07	Feet below surface:	20.10
Feet to sea level:	Not Reported	Note:	Not Reported
Level reading date:	1964-03-31	Feet below surface:	20.68
Feet to sea level:	Not Reported	Note:	Not Reported
Level reading date:	1964-03-11	Feet below surface:	21.05
Feet to sea level:	Not Reported	Note:	Not Reported
Level reading date:	1964-02-14	Feet below surface:	22.03
Feet to sea level:	Not Reported	Note:	Not Reported
Level reading date:	1964-01-07	Feet below surface:	23.58
Feet to sea level:	Not Reported	Note:	Not Reported
Level reading date:	1963-12-23	Feet below surface:	23.60
Feet to sea level:	Not Reported	Note:	Not Reported
Level reading date:	1963-10-14	Feet below surface:	23.96
Feet to sea level:	Not Reported	Note:	Not Reported
Level reading date:	1963-09-04	Feet below surface:	23.48
Feet to sea level:	Not Reported	Note:	Not Reported
Level reading date:	1963-07-17	Feet below surface:	22.84
Feet to sea level:	Not Reported	Note:	Not Reported
Level reading date:	1963-06-04	Feet below surface:	22.49
Feet to sea level:	Not Reported	Note:	Not Reported
Level reading date:	1963-05-01	Feet below surface:	22.29
Feet to sea level:	Not Reported	Note:	Not Reported
Level reading date:	1963-04-03	Feet below surface:	22.30
Feet to sea level:	Not Reported	Note:	Not Reported
Level reading date:	1963-03-06	Feet below surface:	23.66
Feet to sea level:	Not Reported	Note:	Not Reported

Level reading date:	1963-02-14	Feet below surface:	23.84
Feet to sea level:	Not Reported	Note:	Not Reported
Level reading date:	1963-01-09	Feet below surface:	24.26
Feet to sea level:	Not Reported	Note:	Not Reported
Level reading date:	1962-12-13	Feet below surface:	23.93
Feet to sea level:	Not Reported	Note:	Not Reported
Level reading date:	1962-11-06	Feet below surface:	24.25
Feet to sea level:	Not Reported	Note:	Not Reported
Level reading date:	1962-10-31	Feet below surface:	24.19
Feet to sea level:	Not Reported	Note:	Not Reported
Level reading date:	1962-09-28	Feet below surface:	23.64
Feet to sea level:	Not Reported	Note:	Not Reported
Level reading date:	1962-09-12	Feet below surface:	23.17
Feet to sea level:	Not Reported	Note:	Not Reported

Map ID:	347		
Organization ID:	USGS-MD		
Organization Name:	USGS Maryland Water Science Center		
Monitor Location:	MO Eh 11	Type:	Well
Description:	Not Reported	HUC:	02070010
Drainage Area:	Not Reported	Drainage Area Units:	Not Reported
Contrib Drainage Area:	Not Reported	Contrib Drainage Area Unts:	Not Reported
Aquifer:	Piedmont and Blue Ridge crystalline-rock aquifers		
Formation Type:	Boulder Gneiss of Wissahickon Formation		
Aquifer Type:	Not Reported	Construction Date:	19501027
Well Depth:	166	Well Depth Units:	ft
Well Hole Depth:	166	Well Hole Depth Units:	ft

Ground water levels,Number of Measurements:	2	Level reading date:	1950-10-27
Feet below surface:	20.00	Feet to sea level:	Not Reported
Note:	Not Reported		
Level reading date:	1950-10-27	Feet below surface:	20.00
Feet to sea level:	Not Reported	Note:	Not Reported

Map ID:	349		
Organization ID:	USGS-MD		
Organization Name:	USGS Maryland Water Science Center		
Monitor Location:	PG Bd 29	Type:	Well
Description:	Not Reported	HUC:	02070010
Drainage Area:	Not Reported	Drainage Area Units:	Not Reported
Contrib Drainage Area:	Not Reported	Contrib Drainage Area Unts:	Not Reported
Aquifer:	Northern Atlantic Coastal Plain aquifer system		
Formation Type:	Patuxent Formation	Aquifer Type:	Not Reported
Construction Date:	Not Reported	Well Depth:	Not Reported
Well Depth Units:	Not Reported	Well Hole Depth:	Not Reported
Well Hole Depth Units:	Not Reported		

Map ID:	386		
Organization ID:	USGS-MD		
Organization Name:	USGS Maryland Water Science Center		
Monitor Location:	PG Bc 1	Type:	Well
Description:	Not Reported	HUC:	02070010
Drainage Area:	Not Reported	Drainage Area Units:	Not Reported
Contrib Drainage Area:	Not Reported	Contrib Drainage Area Unts:	Not Reported
Aquifer:	Piedmont and Blue Ridge crystalline-rock aquifers		
Formation Type:	Boulder Gneiss of Wissahickon Formation		
Aquifer Type:	Not Reported	Construction Date:	Not Reported
Well Depth:	Not Reported	Well Depth Units:	Not Reported
Well Hole Depth:	Not Reported	Well Hole Depth Units:	Not Reported

---

Map ID:	438		
Organization ID:	USGS-MD		
Organization Name:	USGS Maryland Water Science Center		
Monitor Location:	MO Eg 8	Type:	Well
Description:	Not Reported	HUC:	02070010
Drainage Area:	Not Reported	Drainage Area Units:	Not Reported
Contrib Drainage Area:	Not Reported	Contrib Drainage Area Unts:	Not Reported
Aquifer:	Piedmont and Blue Ridge crystalline-rock aquifers		
Formation Type:	Lower Pelitic Schist of Wissahickon Formation		
Aquifer Type:	Not Reported	Construction Date:	1910
Well Depth:	300	Well Depth Units:	ft
Well Hole Depth:	300	Well Hole Depth Units:	ft

Map ID:	438		
Organization ID:	USGS-MD		
Organization Name:	USGS Maryland Water Science Center		
Monitor Location:	MO Eg 9	Type:	Well
Description:	Not Reported	HUC:	02070010
Drainage Area:	Not Reported	Drainage Area Units:	Not Reported
Contrib Drainage Area:	Not Reported	Contrib Drainage Area Unts:	Not Reported
Aquifer:	Piedmont and Blue Ridge crystalline-rock aquifers		
Formation Type:	Lower Pelitic Schist of Wissahickon Formation		
Aquifer Type:	Not Reported	Construction Date:	1910
Well Depth:	287	Well Depth Units:	ft
Well Hole Depth:	287	Well Hole Depth Units:	ft

Ground water levels,Number of Measurements:	1	Level reading date:	1911-01-01
Feet below surface:	10.00	Feet to sea level:	Not Reported
Note:	Not Reported		

Map ID:	495		
Organization ID:	USGS-MD		
Organization Name:	USGS Maryland Water Science Center		
Monitor Location:	MO Fg 7	Type:	Well
Description:	Not Reported	HUC:	02070010
Drainage Area:	Not Reported	Drainage Area Units:	Not Reported
Contrib Drainage Area:	Not Reported	Contrib Drainage Area Unts:	Not Reported
Aquifer:	Northern Atlantic Coastal Plain aquifer system		
Formation Type:	Patuxent Formation	Aquifer Type:	Not Reported
Construction Date:	1914	Well Depth:	50
Well Depth Units:	ft	Well Hole Depth:	50
Well Hole Depth Units:	ft		

Ground water levels,Number of Measurements:	2	Level reading date:	1914-01-01
Feet below surface:	15.00	Feet to sea level:	Not Reported
Note:	Not Reported		
Level reading date:	1914-01-01	Feet below surface:	15.00
Feet to sea level:	Not Reported	Note:	Not Reported

Map ID:	555		
Organization ID:	USGS-MD		
Organization Name:	USGS Maryland Water Science Center		
Monitor Location:	WW Ac 8	Type:	Well
Description:	Not Reported	HUC:	02070010
Drainage Area:	Not Reported	Drainage Area Units:	Not Reported
Contrib Drainage Area:	Not Reported	Contrib Drainage Area Unts:	Not Reported
Aquifer:	Piedmont and Blue Ridge crystalline-rock aquifers		
Formation Type:	Not Reported	Aquifer Type:	Unconfined single aquifer
Construction Date:	20080731	Well Depth:	33.6
Well Depth Units:	ft	Well Hole Depth:	33.6
Well Hole Depth Units:	ft		

Map ID:	571		
Organization ID:	USGS-MD		
Organization Name:	USGS Maryland Water Science Center		
Monitor Location:	PG Bc 37	Type:	Well
Description:	Not Reported	HUC:	02070010
Drainage Area:	Not Reported	Drainage Area Units:	Not Reported
Contrib Drainage Area:	Not Reported	Contrib Drainage Area Unts:	Not Reported
Aquifer:	Northern Atlantic Coastal Plain aquifer system		
Formation Type:	Patuxent Formation	Aquifer Type:	Unconfined single aquifer
Construction Date:	19840922	Well Depth:	25
Well Depth Units:	ft	Well Hole Depth:	25
Well Hole Depth Units:	ft		

Ground water levels,Number of Measurements:	4	Level reading date:	1993-08-05
Feet below surface:	11.18	Feet to sea level:	Not Reported
Note:	Not Reported		
Level reading date:	1991-05-21	Feet below surface:	10.80

Feet to sea level:	Not Reported	Note:	Not Reported
Level reading date:	1990-04-23	Feet below surface:	9.82
Feet to sea level:	Not Reported	Note:	Not Reported
Level reading date:	1984-09-22	Feet below surface:	17
Feet to sea level:	Not Reported	Note:	Not Reported

Map ID:	582		
Organization ID:	USGS-MD		
Organization Name:	USGS Maryland Water Science Center		
Monitor Location:	MO Fg 1	Type:	Well
Description:	Not Reported	HUC:	02070010
Drainage Area:	Not Reported	Drainage Area Units:	Not Reported
Contrib Drainage Area:	Not Reported	Contrib Drainage Area Unts:	Not Reported
Aquifer:	Northern Atlantic Coastal Plain aquifer system		
Formation Type:	Patuxent Formation	Aquifer Type:	Not Reported
Construction Date:	19521001	Well Depth:	475
Well Depth Units:	ft	Well Hole Depth:	475
Well Hole Depth Units:	ft		

GEOCHECK VERSION 2.1
STATE DATABASE WELL INFORMATION

Water Well Information:

Map ID:	1		
Objectid:	485492	County let:	Not Reported
Permit:	MO943441	Mgs id:	Not Reported
B1 seq:	8575	B1 recd:	2004 629
City:	BETHESDA	State:	MD
Zip:	20817	Driller na:	DAVID KRAHL
Driller id:	MGD 83	Est gpm pr:	0
Use for wa:	Test, Observation, Monitoring	Approx dep:	40
Drill meth:	BORED	Replacemen:	N
Wapid:	Not Reported	Subdivisio:	BRIARCLIFF MEADOWS S
Section:	Not Reported	Lot:	Not Reported
Nearest to:	SPENCERVILLE	Town dista:	.5
Town direc:	SE	Road name:	THOMPSON
Road side:	N	Road dista:	425 FT
Tax map:	Not Reported	Block:	Not Reported
Parcel:	Not Reported	N grid83:	160248
E grid83:	403074	Lat dec de:	39.110274
Lon dec de:	-76.964457	Issue date:	2004 628
Special fl:	Not Reported	C1 seq:	8422
C1 recd:	2004 727	Completion:	2004 720
Total dept:	30	Num unsucc:	0
Hydrofract:	N	Grouted:	Y
Grout type:	CM	Grout top:	0
Grout bott:	5	Casing typ:	PL
Casing dia:	0	Casing dep:	10
Casing hei:	+3	Screen typ:	PL
Top screen:	10	Bottom scr:	30
Screen t 1:	Not Reported	Top scre 1:	0
Bottom s 1:	0	Screen t 2:	Not Reported
Top scre 2:	0	Bottom s 2:	0
Screen dia:	2	Flowing we:	Not Reported
Telescopin:	Not Reported	Log type:	Not Reported
Hrs pumped:	0	Pumping ra:	0
Level befo:	0	Level duri:	0
Test pump:	Not Reported	Pump insta:	N
Install pu:	Not Reported	Capacity:	0
Pump hp:	0	Column len:	0
Closed:	Not Reported	Abandoned:	Not Reported
Abandon da:	0	Site id:	MD7000000485492

Map ID:	1		
Objectid:	485493	County let:	MO
Permit:	MO943442	Mgs id:	Not Reported
B1 seq:	8574	B1 recd:	2004 629
City:	BETHESDA	State:	MD
Zip:	20817	Driller na:	DAVID KRAHL
Driller id:	MGD 83	Est gpm pr:	0
Use for wa:	Test, Observation, Monitoring	Approx dep:	40
Drill meth:	BORED	Replacemen:	N
Wapid:	Not Reported	Subdivisio:	BRIARCLIFF MEADOWS N
Section:	Not Reported	Lot:	N-2
Nearest to:	SPENCERVILLE	Town dista:	.5
Town direc:	E	Road name:	THOMPSON RD
Road side:	Not Reported	Road dista:	365 FT
Tax map:	KS122	Block:	Not Reported
Parcel:	Not Reported	N grid83:	160248
E grid83:	403074	Lat dec de:	39.110274

Lon dec de:	-76.964457	Issue date:	2004 628
Special fl:	Not Reported	C1 seq:	8421
C1 recd:	2004 727	Completion:	2004 721
Total dept:	25	Num unsucc:	0
Hydrofract:	N	Grouted:	Y
Grout type:	CM	Grout top:	0
Grout bott:	3	Casing typ:	PL
Casing dia:	2	Casing dep:	5
Casing hei:	+3	Screen typ:	PL
Top screen:	5	Bottom scr:	25
Screen t 1:	Not Reported	Top scre 1:	0
Bottom s 1:	0	Screen t 2:	Not Reported
Top scre 2:	0	Bottom s 2:	0
Screen dia:	2	Flowing we:	Not Reported
Telescopin:	Not Reported	Log type:	Not Reported
Hrs pumped:	0	Pumping ra:	0
Level befo:	0	Level duri:	0
Test pump:	Not Reported	Pump insta:	N
Install pu:	Not Reported	Capacity:	0
Pump hp:	0	Column len:	0
Closed:	Not Reported	Abandoned:	Not Reported
Abandon da:	0	Site id:	MD7000000485493

Map ID:	1		
Objectid:	485494	County let:	Not Reported
Permit:	MO943443	Mgs id:	Not Reported
B1 seq:	8573	B1 recd:	2004 629
City:	BETHESDA	State:	MD
Zip:	20817	Driller na:	DAVID KRAHL
Driller id:	MGD 83	Est gpm pr:	0
Use for wa:	Test, Observation, Monitoring	Approx dep:	40
Drill meth:	BORED	Replacemen:	N
Wapid:	Not Reported	Subdivisio:	BRIARCLIFF MEADOWS N
Section:	Not Reported	Lot:	N-1
Nearest to:	SPENCERVILLE	Town dista:	.5
Town direc:	SE	Road name:	THOMPSON RD
Road side:	E	Road dista:	880 FT
Tax map:	Not Reported	Block:	Not Reported
Parcel:	Not Reported	N grid83:	160248
E grid83:	403074	Lat dec de:	39.110274
Lon dec de:	-76.964457	Issue date:	2004 628
Special fl:	Not Reported	C1 seq:	8420
C1 recd:	2004 727	Completion:	2004 721
Total dept:	28	Num unsucc:	0
Hydrofract:	N	Grouted:	Y
Grout type:	CM	Grout top:	0
Grout bott:	4	Casing typ:	PL
Casing dia:	2	Casing dep:	8
Casing hei:	+3	Screen typ:	PL
Top screen:	8	Bottom scr:	28
Screen t 1:	Not Reported	Top scre 1:	0
Bottom s 1:	0	Screen t 2:	Not Reported
Top scre 2:	0	Bottom s 2:	0
Screen dia:	2	Flowing we:	Not Reported
Telescopin:	Not Reported	Log type:	Not Reported
Hrs pumped:	0	Pumping ra:	0
Level befo:	0	Level duri:	0
Test pump:	Not Reported	Pump insta:	N
Install pu:	Not Reported	Capacity:	0
Pump hp:	0	Column len:	0

Closed:	Not Reported	Abandoned:	Not Reported
Abandon da:	0	Site id:	MD7000000485494

Map ID:	1		
Objectid:	485491	County let:	Not Reported
Permit:	MO943440	Mgs id:	Not Reported
B1 seq:	8576	B1 recd:	2004 629
City:	BETHESDA	State:	MD
Zip:	20817	Driller na:	DAVID KRAHL
Driller id:	MGD 83	Est gpm pr:	0
Use for wa:	Test, Observation, Monitoring	Approx dep:	40
Drill meth:	BORED	Replacemen:	N
Wapid:	Not Reported	Subdivisio:	BRIARCLIFF MEADOWS S
Section:	Not Reported	Lot:	Not Reported
Nearest to:	SPENCERVILLE	Town dista:	.5
Town direc:	SE	Road name:	THOMPSON
Road side:	N	Road dista:	75 FT
Tax map:	Not Reported	Block:	Not Reported
Parcel:	Not Reported	N grid83:	160248
E grid83:	403074	Lat dec de:	39.110274
Lon dec de:	-76.964457	Issue date:	2004 628
Special fl:	Not Reported	C1 seq:	8423
C1 recd:	2004 727	Completion:	2004 720
Total dept:	30	Num unsucc:	0
Hydrofract:	N	Grouted:	Y
Grout type:	CM	Grout top:	0
Grout bott:	5	Casing typ:	PL
Casing dia:	2	Casing dep:	10
Casing hei:	+3	Screen typ:	PL
Top screen:	10	Bottom scr:	30
Screen t 1:	Not Reported	Top scre 1:	0
Bottom s 1:	0	Screen t 2:	Not Reported
Top scre 2:	0	Bottom s 2:	0
Screen dia:	2	Flowing we:	Not Reported
Telescopin:	Not Reported	Log type:	Not Reported
Hrs pumped:	0	Pumping ra:	0
Level befo:	0	Level duri:	0
Test pump:	Not Reported	Pump insta:	N
Install pu:	Not Reported	Capacity:	0
Pump hp:	0	Column len:	0
Closed:	Not Reported	Abandoned:	Not Reported
Abandon da:	0	Site id:	MD7000000485491

Map ID:	1		
Objectid:	245792	County let:	MO
Permit:	MO732773	Mgs id:	Not Reported
B1 seq:	Not Reported	B1 recd:	1979 725
City:	MT AIRY	State:	MD
Zip:	Not Reported	Driller na:	KEYSER-GARVER DRLG
Driller id:	MWD0144	Est gpm pr:	3
Use for wa:	Home or Public Use	Approx dep:	300
Drill meth:	AIR-PER	Replacemen:	N
Wapid:	Not Reported	Subdivisio:	MINNIER ESTS
Section:	Not Reported	Lot:	4
Nearest to:	BURTONSVILLE	Town dista:	1 MI
Town direc:	S	Road name:	DUSTIN RD
Road side:	N	Road dista:	75 FT
Tax map:	Not Reported	Block:	Not Reported

GEOCHECK VERSION 2.1
STATE DATABASE WELL INFORMATION

Parcel:	Not Reported	N grid83:	160248
E grid83:	403074	Lat dec de:	39.110274
Lon dec de:	-76.964457	Issue date:	1979 724
Special fl:	Not Reported	C1 seq:	Not Reported
C1 recd:	1979 817	Completion:	1979 731
Total dept:	245	Num unsucc:	0
Hydrofract:	Not Reported	Grouted:	Y
Grout type:	CM	Grout top:	0
Grout bott:	105	Casing typ:	ST
Casing dia:	6	Casing dep:	105
Casing hei:	+02	Screen typ:	HO
Top screen:	105	Bottom scr:	245
Screen t 1:	Not Reported	Top scre 1:	0
Bottom s 1:	0	Screen t 2:	Not Reported
Top scre 2:	0	Bottom s 2:	0
Screen dia:	0	Flowing we:	Not Reported
Telescopin:	Not Reported	Log type:	Not Reported
Hrs pumped:	3	Pumping ra:	3
Level befo:	60	Level duri:	80
Test pump:	A	Pump insta:	Not Reported
Install pu:	Not Reported	Capacity:	0
Pump hp:	0	Column len:	0
Closed:	Not Reported	Abandoned:	Not Reported
Abandon da:	0	Site id:	MD7000000245792

Map ID:	1		
Objectid:	243865	County let:	MO
Permit:	MO730845	Mgs id:	Not Reported
B1 seq:	Not Reported	B1 recd:	1975 717
City:	SILVER SPRING	State:	MD
Zip:	Not Reported	Driller na:	EASTERDAY, LOUIS F
Driller id:	MWD0042	Est gpm pr:	5
Use for wa:	Home or Public Use	Approx dep:	150
Drill meth:	AIR-ROT	Replacemen:	N
Wapid:	Not Reported	Subdivisio:	Not Reported
Section:	Not Reported	Lot:	Not Reported
Nearest to:	BURTONSVILLE	Town dista:	1 MI
Town direc:	NW	Road name:	OAK HILL RD
Road side:	W	Road dista:	1500FT
Tax map:	Not Reported	Block:	Not Reported
Parcel:	Not Reported	N grid83:	160248
E grid83:	403074	Lat dec de:	39.110274
Lon dec de:	-76.964457	Issue date:	1975 124
Special fl:	Not Reported	C1 seq:	Not Reported
C1 recd:	1975 9 2	Completion:	1975 728
Total dept:	300	Num unsucc:	0
Hydrofract:	Not Reported	Grouted:	Y
Grout type:	CM	Grout top:	0
Grout bott:	25	Casing typ:	ST
Casing dia:	6	Casing dep:	30
Casing hei:	+02	Screen typ:	HO
Top screen:	28	Bottom scr:	300
Screen t 1:	Not Reported	Top scre 1:	0
Bottom s 1:	0	Screen t 2:	Not Reported
Top scre 2:	0	Bottom s 2:	0
Screen dia:	0	Flowing we:	Not Reported
Telescopin:	Not Reported	Log type:	Not Reported
Hrs pumped:	1	Pumping ra:	10
Level befo:	25	Level duri:	300
Test pump:	A	Pump insta:	Not Reported

Install pu:	Not Reported	Capacity:	0
Pump hp:	0	Column len:	0
Closed:	Not Reported	Abandoned:	Not Reported
Abandon da:	0	Site id:	MD7000000243865

Map ID:	1		
Objectid:	243389	County let:	MO
Permit:	MO730368	Mgs id:	Not Reported
B1 seq:	Not Reported	B1 recd:	1973 919
City:	BURTONVILLE	State:	MD
Zip:	Not Reported	Driller na:	MAYNE, RALPH
Driller id:	MWD0273	Est gpm pr:	5
Use for wa:	Home or Public Use	Approx dep:	100
Drill meth:	CABLE	Replacemen:	N
Wapid:	Not Reported	Subdivisio:	DAILY TRACT
Section:	Not Reported	Lot:	Not Reported
Nearest to:	BURTONVILLE	Town dista:	3 MI
Town direc:	E	Road name:	BELLE COTE RD
Road side:	W	Road dista:	200 FT
Tax map:	Not Reported	Block:	Not Reported
Parcel:	Not Reported	N grid83:	160248
E grid83:	403074	Lat dec de:	39.110274
Lon dec de:	-76.964457	Issue date:	1973 618
Special fl:	Not Reported	C1 seq:	Not Reported
C1 recd:	19731031	Completion:	19731014
Total dept:	88	Num unsucc:	0
Hydrofract:	Not Reported	Grouted:	Y
Grout type:	CM	Grout top:	0
Grout bott:	35	Casing typ:	ST
Casing dia:	6	Casing dep:	38
Casing hei:	+02	Screen typ:	HO
Top screen:	38	Bottom scr:	88
Screen t 1:	Not Reported	Top scre 1:	0
Bottom s 1:	0	Screen t 2:	Not Reported
Top scre 2:	0	Bottom s 2:	0
Screen dia:	0	Flowing we:	Not Reported
Telescopin:	Not Reported	Log type:	Not Reported
Hrs pumped:	2	Pumping ra:	10
Level befo:	40	Level duri:	88
Test pump:	O	Pump insta:	Not Reported
Install pu:	Not Reported	Capacity:	0
Pump hp:	0	Column len:	0
Closed:	Not Reported	Abandoned:	Not Reported
Abandon da:	0	Site id:	MD7000000243389

Map ID:	2		
Objectid:	470154	County let:	Not Reported
Permit:	MO940053	Mgs id:	Not Reported
B1 seq:	0790	B1 recd:	1996 614
City:	BURTONSVILLE	State:	MD
Zip:	20868	Driller na:	KENNETH MANOS
Driller id:	MGD 20	Est gpm pr:	0
Use for wa:	Test, Observation, Monitoring	Approx dep:	15
Drill meth:	BORED	Replacemen:	N
Wapid:	Not Reported	Subdivisio:	Not Reported
Section:	Not Reported	Lot:	MW1
Nearest to:	BURTONSVILLE	Town dista:	1
Town direc:	W	Road name:	SPENCERVILLE RD

Road side:	S	Road dista:	2000FT
Tax map:	Not Reported	Block:	Not Reported
Parcel:	Not Reported	N grid83:	160248
E grid83:	403684	Lat dec de:	39.110271
Lon dec de:	-76.957409	Issue date:	1996 620
Special fl:	Y	C1 seq:	Not Reported
C1 recd:	0	Completion:	0
Total dept:	0	Num unsucc:	0
Hydrofract:	Not Reported	Grouted:	Not Reported
Grout type:	Not Reported	Grout top:	0
Grout bott:	0	Casing typ:	Not Reported
Casing dia:	0	Casing dep:	0
Casing hei:	Not Reported	Screen typ:	Not Reported
Top screen:	0	Bottom scr:	0
Screen t 1:	Not Reported	Top scre 1:	0
Bottom s 1:	0	Screen t 2:	Not Reported
Top scre 2:	0	Bottom s 2:	0
Screen dia:	0	Flowing we:	Not Reported
Telescopin:	Not Reported	Log type:	Not Reported
Hrs pumped:	0	Pumping ra:	0
Level befo:	0	Level duri:	0
Test pump:	Not Reported	Pump insta:	Not Reported
Install pu:	Not Reported	Capacity:	0
Pump hp:	0	Column len:	0
Closed:	Not Reported	Abandoned:	Not Reported
Abandon da:	0	Site id:	MD7000000470154

Map ID:	2		
Objectid:	470155	County let:	Not Reported
Permit:	MO940054	Mgs id:	Not Reported
B1 seq:	0776	B1 recd:	1996 614
City:	BURTONSVILLE	State:	MD
Zip:	20868	Driller na:	KENNETH MANOS
Driller id:	MGD 20	Est gpm pr:	0
Use for wa:	Test, Observation, Monitoring	Approx dep:	15
Drill meth:	BORED	Replacemen:	N
Wapid:	Not Reported	Subdivisio:	Not Reported
Section:	Not Reported	Lot:	MW4
Nearest to:	BURTONSVILLE	Town dista:	Not Reported
Town direc:	W	Road name:	SPENCERVILLE RD
Road side:	S	Road dista:	2000FT
Tax map:	Not Reported	Block:	Not Reported
Parcel:	Not Reported	N grid83:	160248
E grid83:	403684	Lat dec de:	39.110271
Lon dec de:	-76.957409	Issue date:	1996 620
Special fl:	Y	C1 seq:	Not Reported
C1 recd:	0	Completion:	0
Total dept:	0	Num unsucc:	0
Hydrofract:	Not Reported	Grouted:	Not Reported
Grout type:	Not Reported	Grout top:	0
Grout bott:	0	Casing typ:	Not Reported
Casing dia:	0	Casing dep:	0
Casing hei:	Not Reported	Screen typ:	Not Reported
Top screen:	0	Bottom scr:	0
Screen t 1:	Not Reported	Top scre 1:	0
Bottom s 1:	0	Screen t 2:	Not Reported
Top scre 2:	0	Bottom s 2:	0
Screen dia:	0	Flowing we:	Not Reported
Telescopin:	Not Reported	Log type:	Not Reported
Hrs pumped:	0	Pumping ra:	0

Level befo:	0	Level duri:	0
Test pump:	Not Reported	Pump insta:	Not Reported
Install pu:	Not Reported	Capacity:	0
Pump hp:	0	Column len:	0
Closed:	Not Reported	Abandoned:	Not Reported
Abandon da:	0	Site id:	MD7000000470155

Map ID:	2		
Objectid:	470153	County let:	Not Reported
Permit:	MO940052	Mgs id:	Not Reported
B1 seq:	0774	B1 recd:	1996 614
City:	BURTONSVILLE	State:	MD
Zip:	20868	Driller na:	KENNETH MANOS
Driller id:	MGD 20	Est gpm pr:	0
Use for wa:	Test, Observation, Monitoring	Approx dep:	15
Drill meth:	BORED	Replacemen:	N
Wapid:	Not Reported	Subdivisio:	Not Reported
Section:	Not Reported	Lot:	MW2
Nearest to:	BURTONSVILLE	Town dista:	Not Reported
Town direc:	W	Road name:	SPENCERVILLE RD
Road side:	S	Road dista:	2800FT
Tax map:	Not Reported	Block:	Not Reported
Parcel:	Not Reported	N grid83:	160248
E grid83:	403684	Lat dec de:	39.110271
Lon dec de:	-76.957409	Issue date:	1996 620
Special fl:	Y	C1 seq:	Not Reported
C1 recd:	0	Completion:	0
Total dept:	0	Num unsucc:	0
Hydrofract:	Not Reported	Grouted:	Not Reported
Grout type:	Not Reported	Grout top:	0
Grout bott:	0	Casing typ:	Not Reported
Casing dia:	0	Casing dep:	0
Casing hei:	Not Reported	Screen typ:	Not Reported
Top screen:	0	Bottom scr:	0
Screen t 1:	Not Reported	Top scre 1:	0
Bottom s 1:	0	Screen t 2:	Not Reported
Top scre 2:	0	Bottom s 2:	0
Screen dia:	0	Flowing we:	Not Reported
Telescopin:	Not Reported	Log type:	Not Reported
Hrs pumped:	0	Pumping ra:	0
Level befo:	0	Level duri:	0
Test pump:	Not Reported	Pump insta:	Not Reported
Install pu:	Not Reported	Capacity:	0
Pump hp:	0	Column len:	0
Closed:	Not Reported	Abandoned:	Not Reported
Abandon da:	0	Site id:	MD7000000470153

Map ID:	2		
Objectid:	470152	County let:	Not Reported
Permit:	MO940051	Mgs id:	Not Reported
B1 seq:	0775	B1 recd:	1996 614
City:	BURTONSVILLE	State:	MD
Zip:	20868	Driller na:	KENNETH MANOS
Driller id:	MGD 20	Est gpm pr:	0
Use for wa:	Test, Observation, Monitoring	Approx dep:	15
Drill meth:	BORED	Replacemen:	N
Wapid:	Not Reported	Subdivisio:	Not Reported
Section:	Not Reported	Lot:	MW4

GEOCHECK VERSION 2.1
STATE DATABASE WELL INFORMATION

Nearest to:	BURTONSVILLE	Town dista:	Not Reported
Town direc:	W	Road name:	SPENCERVILLE RD
Road side:	S	Road dista:	2200FT
Tax map:	Not Reported	Block:	Not Reported
Parcel:	Not Reported	N grid83:	160248
E grid83:	403684	Lat dec de:	39.110271
Lon dec de:	-76.957409	Issue date:	1996 620
Special fl:	Y	C1 seq:	Not Reported
C1 recd:	0	Completion:	0
Total dept:	0	Num unsucc:	0
Hydrofract:	Not Reported	Grouted:	Not Reported
Grout type:	Not Reported	Grout top:	0
Grout bott:	0	Casing typ:	Not Reported
Casing dia:	0	Casing dep:	0
Casing hei:	Not Reported	Screen typ:	Not Reported
Top screen:	0	Bottom scr:	0
Screen t 1:	Not Reported	Top scre 1:	0
Bottom s 1:	0	Screen t 2:	Not Reported
Top scre 2:	0	Bottom s 2:	0
Screen dia:	0	Flowing we:	Not Reported
Telescopin:	Not Reported	Log type:	Not Reported
Hrs pumped:	0	Pumping ra:	0
Level befo:	0	Level duri:	0
Test pump:	Not Reported	Pump insta:	Not Reported
Install pu:	Not Reported	Capacity:	0
Pump hp:	0	Column len:	0
Closed:	Not Reported	Abandoned:	Not Reported
Abandon da:	0	Site id:	MD7000000470152

Map ID:	3		
Objectid:	245560	County let:	MO
Permit:	MO732541	Mgs id:	Not Reported
B1 seq:	Not Reported	B1 recd:	19781218
City:	SILVER SPRING	State:	MD
Zip:	Not Reported	Driller na:	KEYSER-GARVER DRLG
Driller id:	MWD0144	Est gpm pr:	3
Use for wa:	Home or Public Use	Approx dep:	200
Drill meth:	AIR-PER	Replacemen:	N
Wapid:	Not Reported	Subdivisio:	TISCHER PROPERTY
Section:	Not Reported	Lot:	1
Nearest to:	BURTONSVILLE	Town dista:	1 MI
Town direc:	N	Road name:	4020 DUSTIN RD
Road side:	N	Road dista:	200 FT
Tax map:	Not Reported	Block:	Not Reported
Parcel:	Not Reported	N grid83:	160248
E grid83:	404598	Lat dec de:	39.110267
Lon dec de:	-76.946836	Issue date:	19781122
Special fl:	Not Reported	C1 seq:	Not Reported
C1 recd:	1979 4 4	Completion:	1979 323
Total dept:	145	Num unsucc:	0
Hydrofract:	Not Reported	Grouted:	Y
Grout type:	CM	Grout top:	0
Grout bott:	62	Casing typ:	ST
Casing dia:	6	Casing dep:	62
Casing hei:	+02	Screen typ:	HO
Top screen:	62	Bottom scr:	145
Screen t 1:	Not Reported	Top scre 1:	0
Bottom s 1:	0	Screen t 2:	Not Reported
Top scre 2:	0	Bottom s 2:	0
Screen dia:	0	Flowing we:	Not Reported

Telescopin:	Not Reported	Log type:	Not Reported
Hrs pumped:	3	Pumping ra:	7
Level befo:	46	Level duri:	135
Test pump:	A	Pump insta:	Not Reported
Install pu:	Not Reported	Capacity:	0
Pump hp:	0	Column len:	0
Closed:	Not Reported	Abandoned:	Not Reported
Abandon da:	0	Site id:	MD7000000245560

Map ID:	3		
Objectid:	245362	County let:	MO
Permit:	MO732343	Mgs id:	Not Reported
B1 seq:	Not Reported	B1 recd:	1978 8 9
City:	BURTONSVILLE	State:	MD
Zip:	20730	Driller na:	MAYNE, JOSEPH L
Driller id:	MWD0238	Est gpm pr:	5
Use for wa:	Home or Public Use	Approx dep:	200
Drill meth:	AIR-ROT	Replacemen:	N
Wapid:	Not Reported	Subdivisio:	HESKETT PROPERTY
Section:	Not Reported	Lot:	2
Nearest to:	BURTONSVILLE	Town dista:	1 MI
Town direc:	NW	Road name:	BELL RD
Road side:	W	Road dista:	100 FT
Tax map:	Not Reported	Block:	Not Reported
Parcel:	Not Reported	N grid83:	160248
E grid83:	404598	Lat dec de:	39.110267
Lon dec de:	-76.946836	Issue date:	1978 724
Special fl:	Not Reported	C1 seq:	Not Reported
C1 recd:	1978 929	Completion:	1978 925
Total dept:	300	Num unsucc:	0
Hydrofract:	Not Reported	Grouted:	Y
Grout type:	CM	Grout top:	0
Grout bott:	50	Casing typ:	ST
Casing dia:	6	Casing dep:	64
Casing hei:	+02	Screen typ:	HO
Top screen:	62	Bottom scr:	300
Screen t 1:	Not Reported	Top scre 1:	0
Bottom s 1:	0	Screen t 2:	Not Reported
Top scre 2:	0	Bottom s 2:	0
Screen dia:	0	Flowing we:	Not Reported
Telescopin:	Not Reported	Log type:	Not Reported
Hrs pumped:	3	Pumping ra:	2
Level befo:	5	Level duri:	45
Test pump:	A	Pump insta:	Not Reported
Install pu:	Not Reported	Capacity:	0
Pump hp:	0	Column len:	0
Closed:	Not Reported	Abandoned:	Not Reported
Abandon da:	0	Site id:	MD7000000245362

Map ID:	3		
Objectid:	245243	County let:	MO
Permit:	MO732224	Mgs id:	Not Reported
B1 seq:	Not Reported	B1 recd:	1978 6 8
City:	GLENWOOD	State:	MD
Zip:	Not Reported	Driller na:	EASTERDAY, LOUIS F
Driller id:	MWD0042	Est gpm pr:	5
Use for wa:	Home or Public Use	Approx dep:	150
Drill meth:	AIR-ROT	Replacemen:	N

GEOCHECK VERSION 2.1
STATE DATABASE WELL INFORMATION

Wapid:	Not Reported	Subdivisio:	Not Reported
Section:	Not Reported	Lot:	Not Reported
Nearest to:	BURTONSVILLE	Town dista:	2 MI
Town direc:	W	Road name:	KRUHM
Road side:	E	Road dista:	100 FT
Tax map:	Not Reported	Block:	Not Reported
Parcel:	Not Reported	N grid83:	160248
E grid83:	404598	Lat dec de:	39.110267
Lon dec de:	-76.946836	Issue date:	1978 112
Special fl:	Not Reported	C1 seq:	Not Reported
C1 recd:	1978 925	Completion:	1978 719
Total dept:	160	Num unsucc:	0
Hydrofract:	Not Reported	Grouted:	Y
Grout type:	CM	Grout top:	0
Grout bott:	40	Casing typ:	ST
Casing dia:	6	Casing dep:	68
Casing hei:	+02	Screen typ:	HO
Top screen:	66	Bottom scr:	160
Screen t 1:	Not Reported	Top scre 1:	0
Bottom s 1:	0	Screen t 2:	Not Reported
Top scre 2:	0	Bottom s 2:	0
Screen dia:	0	Flowing we:	Not Reported
Telescopin:	Not Reported	Log type:	Not Reported
Hrs pumped:	3	Pumping ra:	5
Level befo:	45	Level duri:	160
Test pump:	A	Pump insta:	Not Reported
Install pu:	Not Reported	Capacity:	0
Pump hp:	0	Column len:	0
Closed:	Not Reported	Abandoned:	Not Reported
Abandon da:	0	Site id:	MD7000000245243

Map ID:	3		
Objectid:	244126	County let:	MO
Permit:	MO731106	Mgs id:	Not Reported
B1 seq:	Not Reported	B1 recd:	1976 618
City:	HYATTSVILLE	State:	MD
Zip:	Not Reported	Driller na:	MAYNE, JOSEPH L
Driller id:	MWD0238	Est gpm pr:	5
Use for wa:	Home or Public Use	Approx dep:	160
Drill meth:	AIR-ROT	Replacemen:	N
Wapid:	Not Reported	Subdivisio:	WATERS GIFT
Section:	A	Lot:	1
Nearest to:	BURTONSVILLE	Town dista:	2 MI
Town direc:	N	Road name:	DUSTIN RD
Road side:	N	Road dista:	700 FT
Tax map:	Not Reported	Block:	Not Reported
Parcel:	Not Reported	N grid83:	160248
E grid83:	404598	Lat dec de:	39.110267
Lon dec de:	-76.946836	Issue date:	1976 330
Special fl:	Not Reported	C1 seq:	Not Reported
C1 recd:	1976 720	Completion:	1976 7 1
Total dept:	300	Num unsucc:	0
Hydrofract:	Not Reported	Grouted:	Y
Grout type:	CM	Grout top:	0
Grout bott:	40	Casing typ:	ST
Casing dia:	6	Casing dep:	47
Casing hei:	+02	Screen typ:	HO
Top screen:	45	Bottom scr:	300
Screen t 1:	Not Reported	Top scre 1:	0
Bottom s 1:	0	Screen t 2:	Not Reported

Top scre 2:	0	Bottom s 2:	0
Screen dia:	0	Flowing we:	Not Reported
Telescopin:	Not Reported	Log type:	Not Reported
Hrs pumped:	2	Pumping ra:	2
Level befo:	45	Level duri:	295
Test pump:	A	Pump insta:	Not Reported
Install pu:	Not Reported	Capacity:	0
Pump hp:	0	Column len:	0
Closed:	Not Reported	Abandoned:	Not Reported
Abandon da:	0	Site id:	MD7000000244126

Map ID:	3		
Objectid:	245927	County let:	MO
Permit:	MO732908	Mgs id:	Not Reported
B1 seq:	Not Reported	B1 recd:	1980 229
City:	BURTONSVILLE	State:	MD
Zip:	20730	Driller na:	MAYNE, JOSEPH
Driller id:	MWD0238	Est gpm pr:	5
Use for wa:	Home or Public Use	Approx dep:	180
Drill meth:	AIR-ROT	Replacemen:	N
Wapid:	Not Reported	Subdivisio:	HESKETT TRACT
Section:	Not Reported	Lot:	Not Reported
Nearest to:	BURTONSVILLE	Town dista:	2 MI
Town direc:	NW	Road name:	BELL RD
Road side:	N	Road dista:	1 MI
Tax map:	Not Reported	Block:	Not Reported
Parcel:	Not Reported	N grid83:	160248
E grid83:	404598	Lat dec de:	39.110267
Lon dec de:	-76.946836	Issue date:	1980 225
Special fl:	Not Reported	C1 seq:	Not Reported
C1 recd:	1980 318	Completion:	1980 313
Total dept:	300	Num unsucc:	0
Hydrofract:	Not Reported	Grouted:	Y
Grout type:	CM	Grout top:	0
Grout bott:	37	Casing typ:	ST
Casing dia:	6	Casing dep:	41
Casing hei:	+02	Screen typ:	HO
Top screen:	39	Bottom scr:	300
Screen t 1:	Not Reported	Top scre 1:	0
Bottom s 1:	0	Screen t 2:	Not Reported
Top scre 2:	0	Bottom s 2:	0
Screen dia:	0	Flowing we:	Not Reported
Telescopin:	Not Reported	Log type:	Not Reported
Hrs pumped:	4	Pumping ra:	1
Level befo:	65	Level duri:	300
Test pump:	A	Pump insta:	Not Reported
Install pu:	Not Reported	Capacity:	0
Pump hp:	0	Column len:	0
Closed:	Not Reported	Abandoned:	Not Reported
Abandon da:	0	Site id:	MD7000000245927

Map ID:	3		
Objectid:	245742	County let:	MO
Permit:	MO732723	Mgs id:	Not Reported
B1 seq:	Not Reported	B1 recd:	1979 6 6
City:	SILVER SPRING	State:	MD
Zip:	Not Reported	Driller na:	EASTERDAY, LOUIS F
Driller id:	MWD0040	Est gpm pr:	5

GEOCHECK VERSION 2.1
STATE DATABASE WELL INFORMATION

Use for wa:	Home or Public Use	Approx dep:	150
Drill meth:	AIR-ROT	Replacemen:	N
Wapid:	Not Reported	Subdivisio:	Not Reported
Section:	Not Reported	Lot:	Not Reported
Nearest to:	BURTONSVILLE	Town dista:	1 MI
Town direc:	N	Road name:	RT 29
Road side:	E	Road dista:	200 FT
Tax map:	Not Reported	Block:	Not Reported
Parcel:	Not Reported	N grid83:	160248
E grid83:	404598	Lat dec de:	39.110267
Lon dec de:	-76.946836	Issue date:	1979 522
Special fl:	Not Reported	C1 seq:	Not Reported
C1 recd:	1979 725	Completion:	1979 621
Total dept:	220	Num unsucc:	0
Hydrofract:	Not Reported	Grouted:	Y
Grout type:	CM	Grout top:	0
Grout bott:	50	Casing typ:	ST
Casing dia:	6	Casing dep:	80
Casing hei:	+02	Screen typ:	HO
Top screen:	78	Bottom scr:	220
Screen t 1:	Not Reported	Top scre 1:	0
Bottom s 1:	0	Screen t 2:	Not Reported
Top scre 2:	0	Bottom s 2:	0
Screen dia:	0	Flowing we:	Not Reported
Telescopin:	Not Reported	Log type:	Not Reported
Hrs pumped:	3	Pumping ra:	4
Level befo:	60	Level duri:	220
Test pump:	A	Pump insta:	Not Reported
Install pu:	Not Reported	Capacity:	0
Pump hp:	0	Column len:	0
Closed:	Not Reported	Abandoned:	Not Reported
Abandon da:	0	Site id:	MD7000000245742

Map ID:	3		
Objectid:	244835	County let:	MO
Permit:	MO731816	Mgs id:	Not Reported
B1 seq:	Not Reported	B1 recd:	197711 7
City:	BURTONSVILLE	State:	MD
Zip:	Not Reported	Driller na:	MAYNE, JOSEPH L
Driller id:	MWD0238	Est gpm pr:	5
Use for wa:	Home or Public Use	Approx dep:	200
Drill meth:	AIR-ROT	Replacemen:	N
Wapid:	Not Reported	Subdivisio:	Not Reported
Section:	Not Reported	Lot:	Not Reported
Nearest to:	BURTONSVILLE	Town dista:	1 MI
Town direc:	S	Road name:	TOLSON PL
Road side:	E	Road dista:	180 FT
Tax map:	Not Reported	Block:	Not Reported
Parcel:	Not Reported	N grid83:	160248
E grid83:	404598	Lat dec de:	39.110267
Lon dec de:	-76.946836	Issue date:	19771020
Special fl:	Not Reported	C1 seq:	Not Reported
C1 recd:	19771223	Completion:	197712 2
Total dept:	205	Num unsucc:	0
Hydrofract:	Not Reported	Grouted:	Y
Grout type:	CM	Grout top:	0
Grout bott:	40	Casing typ:	ST
Casing dia:	6	Casing dep:	95
Casing hei:	+02	Screen typ:	HO
Top screen:	93	Bottom scr:	205

Screen t 1:	Not Reported	Top scre 1:	0
Bottom s 1:	0	Screen t 2:	Not Reported
Top scre 2:	0	Bottom s 2:	0
Screen dia:	0	Flowing we:	Not Reported
Telescopin:	Not Reported	Log type:	Not Reported
Hrs pumped:	2	Pumping ra:	10
Level befo:	5	Level duri:	45
Test pump:	A	Pump insta:	Not Reported
Install pu:	Not Reported	Capacity:	0
Pump hp:	0	Column len:	0
Closed:	Not Reported	Abandoned:	Not Reported
Abandon da:	0	Site id:	MD7000000244835

Map ID:	3		
Objectid:	244810	County let:	MO
Permit:	MO731791	Mgs id:	Not Reported
B1 seq:	Not Reported	B1 recd:	19771025
City:	SILVER SPRING	State:	MD
Zip:	Not Reported	Driller na:	MAYNE, JOSEPH L
Driller id:	MWD0238	Est gpm pr:	5
Use for wa:	Home or Public Use	Approx dep:	200
Drill meth:	AIR-ROT	Replacemen:	N
Wapid:	Not Reported	Subdivisio:	TIMBERHILL
Section:	Not Reported	Lot:	4
Nearest to:	BURTONVILLE	Town dista:	3 MI
Town direc:	E	Road name:	DUSTIN RD
Road side:	S	Road dista:	150 FT
Tax map:	Not Reported	Block:	Not Reported
Parcel:	Not Reported	N grid83:	160248
E grid83:	404598	Lat dec de:	39.110267
Lon dec de:	-76.946836	Issue date:	1977 927
Special fl:	Not Reported	C1 seq:	Not Reported
C1 recd:	1978 224	Completion:	1978 210
Total dept:	305	Num unsucc:	0
Hydrofract:	Not Reported	Grouted:	Y
Grout type:	CM	Grout top:	0
Grout bott:	26	Casing typ:	ST
Casing dia:	6	Casing dep:	28
Casing hei:	+02	Screen typ:	HO
Top screen:	26	Bottom scr:	305
Screen t 1:	Not Reported	Top scre 1:	0
Bottom s 1:	0	Screen t 2:	Not Reported
Top scre 2:	0	Bottom s 2:	0
Screen dia:	0	Flowing we:	Not Reported
Telescopin:	Not Reported	Log type:	Not Reported
Hrs pumped:	4	Pumping ra:	1
Level befo:	65	Level duri:	305
Test pump:	A	Pump insta:	Not Reported
Install pu:	Not Reported	Capacity:	0
Pump hp:	0	Column len:	0
Closed:	Not Reported	Abandoned:	Not Reported
Abandon da:	0	Site id:	MD7000000244810

Map ID:	3		
Objectid:	243136	County let:	MO
Permit:	MO730115	Mgs id:	Not Reported
B1 seq:	Not Reported	B1 recd:	19721121
City:	BURTONSVILLE	State:	MD

Zip:	Not Reported	Driller na:	GREEN, HARRY K
Driller id:	MWD0001	Est gpm pr:	5
Use for wa:	Home or Public Use	Approx dep:	140
Drill meth:	AIR-PER	Replacemen:	N
Wapid:	Not Reported	Subdivisio:	DUSTIN ACRES
Section:	U57	Lot:	36
Nearest to:	BURTONSVILLE	Town dista:	2 MI
Town direc:	N	Road name:	BELL RD
Road side:	N	Road dista:	200 FT
Tax map:	Not Reported	Block:	Not Reported
Parcel:	Not Reported	N grid83:	160248
E grid83:	404598	Lat dec de:	39.110267
Lon dec de:	-76.946836	Issue date:	1972 729
Special fl:	Not Reported	C1 seq:	Not Reported
C1 recd:	1973 5 7	Completion:	1973 324
Total dept:	300	Num unsucc:	0
Hydrofract:	Not Reported	Grouted:	Y
Grout type:	CM	Grout top:	0
Grout bott:	40	Casing typ:	ST
Casing dia:	6	Casing dep:	69
Casing hei:	+02	Screen typ:	HO
Top screen:	69	Bottom scr:	300
Screen t 1:	Not Reported	Top scre 1:	0
Bottom s 1:	0	Screen t 2:	Not Reported
Top scre 2:	0	Bottom s 2:	0
Screen dia:	0	Flowing we:	Not Reported
Telescopin:	Not Reported	Log type:	Not Reported
Hrs pumped:	2	Pumping ra:	1
Level befo:	60	Level duri:	300
Test pump:	A	Pump insta:	Not Reported
Install pu:	Not Reported	Capacity:	0
Pump hp:	0	Column len:	0
Closed:	Not Reported	Abandoned:	Not Reported
Abandon da:	0	Site id:	MD7000000243136

Map ID:	3		
Objectid:	243331	County let:	MO
Permit:	MO730310	Mgs id:	Not Reported
B1 seq:	Not Reported	B1 recd:	1973 717
City:	BERWYN HEIGHTS	State:	MD
Zip:	Not Reported	Driller na:	EASTERDAY, LOUIS F
Driller id:	MWD0042	Est gpm pr:	5
Use for wa:	Home or Public Use	Approx dep:	150
Drill meth:	AIR-ROT	Replacemen:	N
Wapid:	Not Reported	Subdivisio:	Not Reported
Section:	Not Reported	Lot:	Not Reported
Nearest to:	BURTONSVILLE	Town dista:	2 MI
Town direc:	NE	Road name:	3811 BELL RD
Road side:	N	Road dista:	150 FT
Tax map:	Not Reported	Block:	Not Reported
Parcel:	Not Reported	N grid83:	160248
E grid83:	404598	Lat dec de:	39.110267
Lon dec de:	-76.946836	Issue date:	1973 518
Special fl:	Not Reported	C1 seq:	Not Reported
C1 recd:	197311 7	Completion:	19731011
Total dept:	200	Num unsucc:	0
Hydrofract:	Not Reported	Grouted:	Y
Grout type:	CM	Grout top:	0
Grout bott:	21	Casing typ:	ST
Casing dia:	6	Casing dep:	23

Casing hei:	+02	Screen typ:	HO
Top screen:	23	Bottom scr:	200
Screen t 1:	Not Reported	Top scre 1:	0
Bottom s 1:	0	Screen t 2:	Not Reported
Top scre 2:	0	Bottom s 2:	0
Screen dia:	0	Flowing we:	Not Reported
Telescopin:	Not Reported	Log type:	Not Reported
Hrs pumped:	2	Pumping ra:	4
Level befo:	40	Level duri:	200
Test pump:	A	Pump insta:	Not Reported
Install pu:	Not Reported	Capacity:	0
Pump hp:	0	Column len:	0
Closed:	Not Reported	Abandoned:	Not Reported
Abandon da:	0	Site id:	MD7000000243331

Map ID:	3		
Objectid:	244083	County let:	MO
Permit:	MO731063	Mgs id:	Not Reported
B1 seq:	Not Reported	B1 recd:	1976 517
City:	SILVER SPRING	State:	MD
Zip:	Not Reported	Driller na:	EASTERDAY, LOUIS F
Driller id:	MWD0042	Est gpm pr:	5
Use for wa:	Home or Public Use	Approx dep:	150
Drill meth:	AIR-ROT	Replacemen:	N
Wapid:	Not Reported	Subdivisio:	Not Reported
Section:	Not Reported	Lot:	Not Reported
Nearest to:	BURTONSVILLE	Town dista:	1 MI
Town direc:	NE	Road name:	RT 29
Road side:	W	Road dista:	800 FT
Tax map:	Not Reported	Block:	Not Reported
Parcel:	Not Reported	N grid83:	160248
E grid83:	404598	Lat dec de:	39.110267
Lon dec de:	-76.946836	Issue date:	1976 4 9
Special fl:	Not Reported	C1 seq:	Not Reported
C1 recd:	1976 811	Completion:	1976 6 7
Total dept:	300	Num unsucc:	0
Hydrofract:	Not Reported	Grouted:	Y
Grout type:	CM	Grout top:	0
Grout bott:	50	Casing typ:	ST
Casing dia:	6	Casing dep:	77
Casing hei:	+02	Screen typ:	HO
Top screen:	75	Bottom scr:	300
Screen t 1:	Not Reported	Top scre 1:	0
Bottom s 1:	0	Screen t 2:	Not Reported
Top scre 2:	0	Bottom s 2:	0
Screen dia:	0	Flowing we:	Not Reported
Telescopin:	Not Reported	Log type:	Not Reported
Hrs pumped:	2	Pumping ra:	2
Level befo:	60	Level duri:	300
Test pump:	A	Pump insta:	Not Reported
Install pu:	Not Reported	Capacity:	0
Pump hp:	0	Column len:	0
Closed:	Not Reported	Abandoned:	Not Reported
Abandon da:	0	Site id:	MD7000000244083

Map ID:	3		
Objectid:	244796	County let:	MO
Permit:	MO731777	Mgs id:	Not Reported

GEOCHECK VERSION 2.1
STATE DATABASE WELL INFORMATION

B1 seq:	Not Reported	B1 recd:	19771013
City:	BURTONSVILLE	State:	MD
Zip:	Not Reported	Driller na:	MAYNE, JOSEPH L
Driller id:	MWD0238	Est gpm pr:	5
Use for wa:	Home or Public Use	Approx dep:	200
Drill meth:	AIR-ROT	Replacemen:	N
Wapid:	Not Reported	Subdivisio:	Not Reported
Section:	Not Reported	Lot:	Not Reported
Nearest to:	BURTONSVILLE	Town dista:	1 MI
Town direc:	N	Road name:	RT 29
Road side:	W	Road dista:	20 FT
Tax map:	Not Reported	Block:	Not Reported
Parcel:	Not Reported	N grid83:	160248
E grid83:	404598	Lat dec de:	39.110267
Lon dec de:	-76.946836	Issue date:	1977 418
Special fl:	Not Reported	C1 seq:	Not Reported
C1 recd:	19771223	Completion:	19771129
Total dept:	300	Num unsucc:	0
Hydrofract:	Not Reported	Grouted:	Y
Grout type:	CM	Grout top:	0
Grout bott:	67	Casing typ:	ST
Casing dia:	6	Casing dep:	69
Casing hei:	+02	Screen typ:	HO
Top screen:	67	Bottom scr:	300
Screen t 1:	Not Reported	Top scre 1:	0
Bottom s 1:	0	Screen t 2:	Not Reported
Top scre 2:	0	Bottom s 2:	0
Screen dia:	0	Flowing we:	Not Reported
Telescopin:	Not Reported	Log type:	Not Reported
Hrs pumped:	2	Pumping ra:	1
Level befo:	55	Level duri:	300
Test pump:	A	Pump insta:	Not Reported
Install pu:	Not Reported	Capacity:	0
Pump hp:	0	Column len:	0
Closed:	Not Reported	Abandoned:	Not Reported
Abandon da:	0	Site id:	MD7000000244796

Map ID:	3		
Objectid:	244147	County let:	MO
Permit:	MO731127	Mgs id:	Not Reported
B1 seq:	Not Reported	B1 recd:	1976 7 7
City:	COLUMBIA	State:	MD
Zip:	Not Reported	Driller na:	MAYNE, JOSEPH L
Driller id:	MWD0238	Est gpm pr:	5
Use for wa:	Industrial, Commercial, State and Federal Gov.		
Approx dep:	160	Drill meth:	AIR-ROT
Replacemen:	N	Wapid:	MO1976G005
Subdivisio:	Not Reported	Section:	Not Reported
Lot:	Not Reported	Nearest to:	BURTONSVILLE
Town dista:	1 MI	Town direc:	N
Road name:	US 29	Road side:	W
Road dista:	50 FT	Tax map:	Not Reported
Block:	Not Reported	Parcel:	Not Reported
N grid83:	160248	E grid83:	404598
Lat dec de:	39.110267	Lon dec de:	-76.946836
Issue date:	1976 519	Special fl:	Not Reported
C1 seq:	Not Reported	C1 recd:	1976 8 2
Completion:	1976 721	Total dept:	225
Num unsucc:	0	Hydrofract:	Not Reported
Grouted:	Y	Grout type:	CM

Grout top:	0	Grout bott:	40
Casing typ:	ST	Casing dia:	6
Casing dep:	67	Casing hei:	+02
Screen typ:	HO	Top screen:	65
Bottom scr:	225	Screen t 1:	Not Reported
Top scre 1:	0	Bottom s 1:	0
Screen t 2:	Not Reported	Top scre 2:	0
Bottom s 2:	0	Screen dia:	0
Flowing we:	Not Reported	Telescopin:	Not Reported
Log type:	Not Reported	Hrs pumped:	2
Pumping ra:	5	Level befo:	40
Level duri:	225	Test pump:	A
Pump insta:	Not Reported	Install pu:	Not Reported
Capacity:	0	Pump hp:	0
Column len:	0	Closed:	Not Reported
Abandoned:	Not Reported	Abandon da:	0
Site id:	MD7000000244147		

Map ID:	4		
Objectid:	252198	County let:	MO
Permit:	MO930244	Mgs id:	Not Reported
B1 seq:	Not Reported	B1 recd:	1994 628
City:	BURTONSVILLE	State:	MD
Zip:	20866	Driller na:	GEORGE F EASTERDAY
Driller id:	MWD0000	Est gpm pr:	10
Use for wa:	Industrial, Commercial, State and Federal Gov.		
Approx dep:	300	Drill meth:	AIR-ROT
Replacemen:	N	Wapid:	MO1994G007
Subdivisio:	Not Reported	Section:	Not Reported
Lot:	Not Reported	Nearest to:	Not Reported
Town dista:	Not Reported	Town direc:	W
Road name:	2214 SPENCERVILLE RD	Road side:	N
Road dista:	340 FT	Tax map:	Not Reported
Block:	Not Reported	Parcel:	Not Reported
N grid83:	160248	E grid83:	404903
Lat dec de:	39.110266	Lon dec de:	-76.943312
Issue date:	1994 629	Special fl:	Not Reported
C1 seq:	Not Reported	C1 recd:	1994 929
Completion:	1994 713	Total dept:	500
Num unsucc:	0	Hydrofract:	Not Reported
Grouted:	Y	Grout type:	CM
Grout top:	0	Grout bott:	80
Casing typ:	ST	Casing dia:	6
Casing dep:	88	Casing hei:	+02
Screen typ:	HO	Top screen:	86
Bottom scr:	500	Screen t 1:	Not Reported
Top scre 1:	0	Bottom s 1:	0
Screen t 2:	Not Reported	Top scre 2:	0
Bottom s 2:	0	Screen dia:	0
Flowing we:	Not Reported	Telescopin:	Not Reported
Log type:	Not Reported	Hrs pumped:	0
Pumping ra:	0	Level befo:	0
Level duri:	0	Test pump:	A
Pump insta:	Not Reported	Install pu:	Not Reported
Capacity:	0	Pump hp:	0
Column len:	0	Closed:	Not Reported
Abandoned:	Not Reported	Abandon da:	0
Site id:	MD7000000252198		

Map ID: 5

GEOCHECK VERSION 2.1
STATE DATABASE WELL INFORMATION

Objectid:	343764	County let:	MO
Permit:	MO930458	Mgs id:	Not Reported
B1 seq:	4594	B1 recd:	1995 316
City:	BURTONSVILLE	State:	MD
Zip:	Not Reported	Driller na:	STEVE UNDERWOOD
Driller id:	MWD0514	Est gpm pr:	0
Use for wa:	Test, Observation, Monitoring	Approx dep:	20
Drill meth:	BORED	Replacemen:	N
Wapid:	Not Reported	Subdivisio:	Not Reported
Section:	Not Reported	Lot:	Not Reported
Nearest to:	BURTONSVILLE	Town dista:	0
Town direc:	T	Road name:	OLD COLUMBIA PK
Road side:	E	Road dista:	60 FT
Tax map:	Not Reported	Block:	Not Reported
Parcel:	Not Reported	N grid83:	160248
E grid83:	405208	Lat dec de:	39.110264
Lon dec de:	-76.939788	Issue date:	1995 317
Special fl:	Y	C1 seq:	1225
C1 recd:	1995 428	Completion:	1995 329
Total dept:	20	Num unsucc:	0
Hydrofract:	Not Reported	Grouted:	Y
Grout type:	CM	Grout top:	0
Grout bott:	2	Casing typ:	PL
Casing dia:	4	Casing dep:	3
Casing hei:	-0	Screen typ:	PL
Top screen:	3	Bottom scr:	20
Screen t 1:	Not Reported	Top scre 1:	0
Bottom s 1:	0	Screen t 2:	Not Reported
Top scre 2:	0	Bottom s 2:	0
Screen dia:	4	Flowing we:	Not Reported
Telescopin:	Not Reported	Log type:	Not Reported
Hrs pumped:	1	Pumping ra:	1
Level befo:	1	Level duri:	1
Test pump:	O	Pump insta:	N
Install pu:	Not Reported	Capacity:	0
Pump hp:	0	Column len:	0
Closed:	Not Reported	Abandoned:	Not Reported
Abandon da:	0	Site id:	MD7000000343764

Map ID:	5		
Objectid:	247585	County let:	MO
Permit:	MO811273	Mgs id:	Not Reported
B1 seq:	Not Reported	B1 recd:	1985 9 3
City:	BURTONSVILLE	State:	MD
Zip:	20866	Driller na:	D'AMIANO, ANTHONY R.
Driller id:	MWD0346	Est gpm pr:	0
Use for wa:	Test, Observation, Monitoring	Approx dep:	30
Drill meth:	AIR-ROT	Replacemen:	N
Wapid:	Not Reported	Subdivisio:	Not Reported
Section:	Not Reported	Lot:	Not Reported
Nearest to:	BURTONSVILLE	Town dista:	0 MI
Town direc:	Not Reported	Road name:	OLD COLUMBIA PIKE
Road side:	N	Road dista:	135 FT
Tax map:	Not Reported	Block:	Not Reported
Parcel:	Not Reported	N grid83:	160248
E grid83:	405208	Lat dec de:	39.110264
Lon dec de:	-76.939788	Issue date:	1985 9 6
Special fl:	Not Reported	C1 seq:	Not Reported
C1 recd:	1985 927	Completion:	1985 918
Total dept:	21	Num unsucc:	0

Hydrofract:	Not Reported	Grouted:	Y
Grout type:	BC	Grout top:	0
Grout bott:	11	Casing typ:	PL
Casing dia:	4	Casing dep:	11
Casing hei:	+01	Screen typ:	PL
Top screen:	11	Bottom scr:	21
Screen t 1:	Not Reported	Top scre 1:	0
Bottom s 1:	0	Screen t 2:	Not Reported
Top scre 2:	0	Bottom s 2:	0
Screen dia:	4	Flowing we:	Not Reported
Telescopin:	Not Reported	Log type:	Not Reported
Hrs pumped:	1	Pumping ra:	1
Level befo:	1	Level duri:	1
Test pump:	O	Pump insta:	Not Reported
Install pu:	Not Reported	Capacity:	0
Pump hp:	0	Column len:	0
Closed:	Not Reported	Abandoned:	Not Reported
Abandon da:	0	Site id:	MD7000000247585

Map ID:	5		
Objectid:	343766	County let:	MO
Permit:	MO930460	Mgs id:	Not Reported
B1 seq:	4592	B1 recd:	1995 316
City:	BURTONSVILLE	State:	MD
Zip:	Not Reported	Driller na:	STEVE UNDERWOOD
Driller id:	MWD0514	Est gpm pr:	0
Use for wa:	Test, Observation, Monitoring	Approx dep:	20
Drill meth:	BORED	Replacemen:	N
Wapid:	Not Reported	Subdivisio:	Not Reported
Section:	Not Reported	Lot:	Not Reported
Nearest to:	BURTONSVILLE	Town dista:	0
Town direc:	T	Road name:	OLD COLUMBIA PIKE
Road side:	S	Road dista:	50 FT
Tax map:	Not Reported	Block:	Not Reported
Parcel:	Not Reported	N grid83:	160248
E grid83:	405208	Lat dec de:	39.110264
Lon dec de:	-76.939788	Issue date:	1995 317
Special fl:	Y	C1 seq:	1230
C1 recd:	1995 428	Completion:	1995 329
Total dept:	20	Num unsucc:	0
Hydrofract:	Not Reported	Grouted:	Y
Grout type:	CM	Grout top:	0
Grout bott:	2	Casing typ:	PL
Casing dia:	4	Casing dep:	3
Casing hei:	-0	Screen typ:	PL
Top screen:	3	Bottom scr:	20
Screen t 1:	Not Reported	Top scre 1:	0
Bottom s 1:	0	Screen t 2:	Not Reported
Top scre 2:	0	Bottom s 2:	0
Screen dia:	4	Flowing we:	Not Reported
Telescopin:	Not Reported	Log type:	Not Reported
Hrs pumped:	1	Pumping ra:	1
Level befo:	1	Level duri:	1
Test pump:	O	Pump insta:	N
Install pu:	Not Reported	Capacity:	0
Pump hp:	0	Column len:	0
Closed:	Not Reported	Abandoned:	Not Reported
Abandon da:	0	Site id:	MD7000000343766

Map ID: 5

GEOCHECK VERSION 2.1
STATE DATABASE WELL INFORMATION

Objectid:	343765	County let:	MO
Permit:	MO930459	Mgs id:	Not Reported
B1 seq:	4595	B1 recd:	1995 316
City:	BURTONSVILLE	State:	MD
Zip:	Not Reported	Driller na:	STEVE UNDERWOOD
Driller id:	MWD0514	Est gpm pr:	0
Use for wa:	Test, Observation, Monitoring	Approx dep:	20
Drill meth:	BORED	Replacemen:	N
Wapid:	Not Reported	Subdivisio:	Not Reported
Section:	Not Reported	Lot:	Not Reported
Nearest to:	BURTONSVILLE	Town dista:	0
Town direc:	T	Road name:	OLD COLUMBIA PIKE
Road side:	S	Road dista:	25 FT
Tax map:	Not Reported	Block:	Not Reported
Parcel:	Not Reported	N grid83:	160248
E grid83:	405208	Lat dec de:	39.110264
Lon dec de:	-76.939788	Issue date:	1995 317
Special fl:	Y	C1 seq:	1229
C1 recd:	1995 423	Completion:	1995 329
Total dept:	20	Num unsucc:	0
Hydrofract:	Not Reported	Grouted:	Y
Grout type:	CM	Grout top:	0
Grout bott:	2	Casing typ:	PL
Casing dia:	4	Casing dep:	3
Casing hei:	-0	Screen typ:	PL
Top screen:	3	Bottom scr:	20
Screen t 1:	Not Reported	Top scre 1:	0
Bottom s 1:	0	Screen t 2:	Not Reported
Top scre 2:	0	Bottom s 2:	0
Screen dia:	4	Flowing we:	Not Reported
Telescopin:	Not Reported	Log type:	Not Reported
Hrs pumped:	1	Pumping ra:	1
Level befo:	1	Level duri:	1
Test pump:	O	Pump insta:	N
Install pu:	Not Reported	Capacity:	0
Pump hp:	0	Column len:	0
Closed:	Not Reported	Abandoned:	Not Reported
Abandon da:	0	Site id:	MD7000000343765

Map ID:	6		
Objectid:	474844	County let:	Not Reported
Permit:	MO943161	Mgs id:	Not Reported
B1 seq:	6992	B1 recd:	2003 711
City:	BURTONSVILLE	State:	MD
Zip:	20866	Driller na:	STEPHEN SAUL
Driller id:	MWD 421	Est gpm pr:	0
Use for wa:	Test, Observation, Monitoring	Approx dep:	20
Drill meth:	Not Reported	Replacemen:	N
Wapid:	Not Reported	Subdivisio:	Not Reported
Section:	Not Reported	Lot:	Not Reported
Nearest to:	BURTONSVILLE	Town dista:	Not Reported
Town direc:	T	Road name:	OLD COLUMBIA PIKE
Road side:	N	Road dista:	15 FT
Tax map:	K562	Block:	Not Reported
Parcel:	919	N grid83:	160248
E grid83:	405512	Lat dec de:	39.110262
Lon dec de:	-76.936264	Issue date:	2003 7 9
Special fl:	Not Reported	C1 seq:	0596
C1 recd:	200310 7	Completion:	2003 9 3
Total dept:	20	Num unsucc:	0

Hydrofract:	N	Grouted:	Y
Grout type:	BC	Grout top:	0
Grout bott:	4	Casing typ:	PL
Casing dia:	1	Casing dep:	5
Casing hei:	Not Reported	Screen typ:	PL
Top screen:	5	Bottom scr:	20
Screen t 1:	Not Reported	Top scre 1:	0
Bottom s 1:	0	Screen t 2:	Not Reported
Top scre 2:	0	Bottom s 2:	0
Screen dia:	1	Flowing we:	Not Reported
Telescopin:	Not Reported	Log type:	Not Reported
Hrs pumped:	0	Pumping ra:	0
Level befo:	0	Level duri:	0
Test pump:	Not Reported	Pump insta:	N
Install pu:	Not Reported	Capacity:	0
Pump hp:	0	Column len:	0
Closed:	Not Reported	Abandoned:	Y
Abandon da:	20071121	Site id:	MD7000000474844

Map ID:	6		
Objectid:	474845	County let:	Not Reported
Permit:	MO943162	Mgs id:	Not Reported
B1 seq:	6991	B1 recd:	2003 711
City:	BURTONSVILLE	State:	MD
Zip:	20866	Driller na:	STEPHEN SAUL
Driller id:	MWD 421	Est gpm pr:	0
Use for wa:	Test, Observation, Monitoring	Approx dep:	20
Drill meth:	Not Reported	Replacemen:	N
Wapid:	Not Reported	Subdivisio:	Not Reported
Section:	Not Reported	Lot:	Not Reported
Nearest to:	BURTONSVILLE	Town dista:	Not Reported
Town direc:	T	Road name:	OLD COLUMBIA PIKE
Road side:	N	Road dista:	15 FT
Tax map:	K562	Block:	Not Reported
Parcel:	919	N grid83:	160248
E grid83:	405512	Lat dec de:	39.110262
Lon dec de:	-76.936264	Issue date:	2003 7 9
Special fl:	Not Reported	C1 seq:	0597
C1 recd:	200310 7	Completion:	2003 9 3
Total dept:	20	Num unsucc:	0
Hydrofract:	N	Grouted:	Y
Grout type:	BC	Grout top:	0
Grout bott:	4	Casing typ:	PL
Casing dia:	1	Casing dep:	5
Casing hei:	Not Reported	Screen typ:	PL
Top screen:	5	Bottom scr:	20
Screen t 1:	Not Reported	Top scre 1:	0
Bottom s 1:	0	Screen t 2:	Not Reported
Top scre 2:	0	Bottom s 2:	0
Screen dia:	1	Flowing we:	Not Reported
Telescopin:	Not Reported	Log type:	Not Reported
Hrs pumped:	0	Pumping ra:	0
Level befo:	0	Level duri:	0
Test pump:	Not Reported	Pump insta:	N
Install pu:	Not Reported	Capacity:	0
Pump hp:	0	Column len:	0
Closed:	Not Reported	Abandoned:	Y
Abandon da:	20071121	Site id:	MD7000000474845

Map ID: 6

GEOCHECK VERSION 2.1
STATE DATABASE WELL INFORMATION

Objectid:	474846	County let:	Not Reported
Permit:	MO943163	Mgs id:	Not Reported
B1 seq:	6990	B1 recd:	2003 711
City:	BURTONSVILLE	State:	MD
Zip:	20866	Driller na:	STEPHEN SAUL
Driller id:	MWD 421	Est gpm pr:	0
Use for wa:	Test, Observation, Monitoring	Approx dep:	20
Drill meth:	Not Reported	Replacemen:	N
Wapid:	Not Reported	Subdivisio:	Not Reported
Section:	Not Reported	Lot:	Not Reported
Nearest to:	BURTONSVILLE	Town dista:	Not Reported
Town direc:	T	Road name:	OLD COLUMBIA PIKE
Road side:	N	Road dista:	15 FT
Tax map:	K562	Block:	Not Reported
Parcel:	919	N grid83:	160248
E grid83:	405512	Lat dec de:	39.110262
Lon dec de:	-76.936264	Issue date:	2003 7 9
Special fl:	Not Reported	C1 seq:	0598
C1 recd:	200310 7	Completion:	2003 9 3
Total dept:	20	Num unsucc:	0
Hydrofract:	N	Grouted:	Y
Grout type:	BC	Grout top:	0
Grout bott:	4	Casing typ:	PL
Casing dia:	1	Casing dep:	5
Casing hei:	Not Reported	Screen typ:	PL
Top screen:	5	Bottom scr:	20
Screen t 1:	Not Reported	Top scre 1:	0
Bottom s 1:	0	Screen t 2:	Not Reported
Top scre 2:	0	Bottom s 2:	0
Screen dia:	1	Flowing we:	Not Reported
Telescopin:	Not Reported	Log type:	Not Reported
Hrs pumped:	0	Pumping ra:	0
Level befo:	0	Level duri:	0
Test pump:	Not Reported	Pump insta:	N
Install pu:	Not Reported	Capacity:	0
Pump hp:	0	Column len:	0
Closed:	Not Reported	Abandoned:	Y
Abandon da:	20071121	Site id:	MD7000000474846

Map ID:	6		
Objectid:	474843	County let:	Not Reported
Permit:	MO943160	Mgs id:	Not Reported
B1 seq:	6993	B1 recd:	2003 711
City:	BURTONSVILLE	State:	MD
Zip:	20866	Driller na:	STEPHEN SAUL
Driller id:	MWD 421	Est gpm pr:	0
Use for wa:	Test, Observation, Monitoring	Approx dep:	20
Drill meth:	Not Reported	Replacemen:	N
Wapid:	Not Reported	Subdivisio:	Not Reported
Section:	Not Reported	Lot:	Not Reported
Nearest to:	BURTONSVILLE	Town dista:	Not Reported
Town direc:	T	Road name:	OLD COLUMBIA PIKE
Road side:	N	Road dista:	30 FT
Tax map:	K562	Block:	Not Reported
Parcel:	919	N grid83:	160248
E grid83:	405512	Lat dec de:	39.110262
Lon dec de:	-76.936264	Issue date:	2003 7 9
Special fl:	Not Reported	C1 seq:	0595
C1 recd:	200310 7	Completion:	2003 9 3
Total dept:	20	Num unsucc:	0

Hydrofract:	Not Reported	Grouted:	Y
Grout type:	BC	Grout top:	0
Grout bott:	4	Casing typ:	PL
Casing dia:	1	Casing dep:	5
Casing hei:	Not Reported	Screen typ:	PL
Top screen:	5	Bottom scr:	20
Screen t 1:	Not Reported	Top scre 1:	0
Bottom s 1:	0	Screen t 2:	Not Reported
Top scre 2:	0	Bottom s 2:	0
Screen dia:	1	Flowing we:	Not Reported
Telescopin:	Not Reported	Log type:	Not Reported
Hrs pumped:	0	Pumping ra:	0
Level befo:	0	Level duri:	0
Test pump:	Not Reported	Pump insta:	N
Install pu:	Not Reported	Capacity:	0
Pump hp:	0	Column len:	0
Closed:	Not Reported	Abandoned:	Y
Abandon da:	20071121	Site id:	MD7000000474843

Map ID:	6		
Objectid:	252330	County let:	MO
Permit:	MO930420	Mgs id:	Not Reported
B1 seq:	Not Reported	B1 recd:	1995 111
City:	BURTONSVILLE	State:	MD
Zip:	20866	Driller na:	WALTER T CONNELLY
Driller id:	MWD0000	Est gpm pr:	0
Use for wa:	Test, Observation, Monitoring	Approx dep:	30
Drill meth:	BORED	Replacemen:	N
Wapid:	Not Reported	Subdivisio:	Not Reported
Section:	Not Reported	Lot:	Not Reported
Nearest to:	Not Reported	Town dista:	Not Reported
Town direc:	Not Reported	Road name:	SPENCERVILLE RD
Road side:	N	Road dista:	300 FT
Tax map:	Not Reported	Block:	Not Reported
Parcel:	Not Reported	N grid83:	160248
E grid83:	405512	Lat dec de:	39.110262
Lon dec de:	-76.936264	Issue date:	1995 112
Special fl:	Not Reported	C1 seq:	Not Reported
C1 recd:	1995 2 8	Completion:	1995 123
Total dept:	27	Num unsucc:	0
Hydrofract:	Not Reported	Grouted:	Y
Grout type:	CM	Grout top:	0
Grout bott:	5	Casing typ:	PL
Casing dia:	4	Casing dep:	7
Casing hei:	-00	Screen typ:	PL
Top screen:	7	Bottom scr:	17
Screen t 1:	PL	Top scre 1:	17
Bottom s 1:	27	Screen t 2:	Not Reported
Top scre 2:	0	Bottom s 2:	0
Screen dia:	4	Flowing we:	Not Reported
Telescopin:	Not Reported	Log type:	Not Reported
Hrs pumped:	0	Pumping ra:	0
Level befo:	0	Level duri:	0
Test pump:	O	Pump insta:	Not Reported
Install pu:	Not Reported	Capacity:	0
Pump hp:	0	Column len:	0
Closed:	Not Reported	Abandoned:	Not Reported
Abandon da:	0	Site id:	MD7000000252330

Map ID: 6

GEOCHECK VERSION 2.1
STATE DATABASE WELL INFORMATION

Objectid:	408790	County let:	MO
Permit:	MO941034	Mgs id:	Not Reported
B1 seq:	1890	B1 recd:	1999 226
City:	BURTONSVILLE	State:	MD
Zip:	20866	Driller na:	STEPHEN SAUL
Driller id:	MGD 39	Est gpm pr:	0
Use for wa:	Test, Observation, Monitoring	Approx dep:	20
Drill meth:	Not Reported	Replacemen:	N
Wapid:	Not Reported	Subdivisio:	Not Reported
Section:	Not Reported	Lot:	Not Reported
Nearest to:	BURTONSVILLE	Town dista:	Not Reported
Town direc:	T	Road name:	OLD COLUMBIA PIKE
Road side:	S	Road dista:	110 FT
Tax map:	KS51	Block:	Not Reported
Parcel:	139	N grid83:	160248
E grid83:	405512	Lat dec de:	39.110262
Lon dec de:	-76.936264	Issue date:	1999 226
Special fl:	Y	C1 seq:	0825
C1 recd:	1999 315	Completion:	1999 3 2
Total dept:	20	Num unsucc:	0
Hydrofract:	N	Grouted:	Y
Grout type:	BC	Grout top:	0
Grout bott:	20	Casing typ:	Not Reported
Casing dia:	0	Casing dep:	0
Casing hei:	Not Reported	Screen typ:	Not Reported
Top screen:	0	Bottom scr:	0
Screen t 1:	Not Reported	Top scre 1:	0
Bottom s 1:	0	Screen t 2:	Not Reported
Top scre 2:	0	Bottom s 2:	0
Screen dia:	0	Flowing we:	Not Reported
Telescopin:	Not Reported	Log type:	Not Reported
Hrs pumped:	0	Pumping ra:	0
Level befo:	0	Level duri:	0
Test pump:	Not Reported	Pump insta:	N
Install pu:	Not Reported	Capacity:	0
Pump hp:	0	Column len:	0
Closed:	Not Reported	Abandoned:	Not Reported
Abandon da:	0	Site id:	MD7000000408790

Map ID:	6		
Objectid:	474842	County let:	Not Reported
Permit:	MO943159	Mgs id:	Not Reported
B1 seq:	6994	B1 recd:	2003 711
City:	BURTONSVILLE	State:	MD
Zip:	20866	Driller na:	STEPHEN SAUL
Driller id:	MWD 421	Est gpm pr:	0
Use for wa:	Test, Observation, Monitoring	Approx dep:	20
Drill meth:	Not Reported	Replacemen:	N
Wapid:	Not Reported	Subdivisio:	Not Reported
Section:	Not Reported	Lot:	Not Reported
Nearest to:	BURTONSVILLE	Town dista:	Not Reported
Town direc:	T	Road name:	OLD COLUMBIA PIKE
Road side:	N	Road dista:	45 FT
Tax map:	K562	Block:	Not Reported
Parcel:	919	N grid83:	160248
E grid83:	405512	Lat dec de:	39.110262
Lon dec de:	-76.936264	Issue date:	2003 7 9
Special fl:	Not Reported	C1 seq:	0594
C1 recd:	200310 7	Completion:	2003 9 3
Total dept:	20	Num unsucc:	0

Hydrofract:	N	Grouted:	Y
Grout type:	BC	Grout top:	0
Grout bott:	4	Casing typ:	PL
Casing dia:	1	Casing dep:	5
Casing hei:	Not Reported	Screen typ:	PL
Top screen:	5	Bottom scr:	20
Screen t 1:	Not Reported	Top scre 1:	0
Bottom s 1:	0	Screen t 2:	Not Reported
Top scre 2:	0	Bottom s 2:	0
Screen dia:	1	Flowing we:	Not Reported
Telescopin:	Not Reported	Log type:	Not Reported
Hrs pumped:	0	Pumping ra:	0
Level befo:	0	Level duri:	0
Test pump:	Not Reported	Pump insta:	N
Install pu:	Not Reported	Capacity:	0
Pump hp:	0	Column len:	0
Closed:	Not Reported	Abandoned:	Y
Abandon da:	20071121	Site id:	MD7000000474842

Map ID:	6		
Objectid:	474956	County let:	Not Reported
Permit:	MO942995	Mgs id:	Not Reported
B1 seq:	6914	B1 recd:	2003 310
City:	BURTONSVILLE	State:	MD
Zip:	20866	Driller na:	STEPHEN SAUL
Driller id:	MWD 421	Est gpm pr:	0
Use for wa:	Test, Observation, Monitoring	Approx dep:	30
Drill meth:	AIR-PER	Replacemen:	N
Wapid:	Not Reported	Subdivisio:	Not Reported
Section:	Not Reported	Lot:	Not Reported
Nearest to:	BURTONSVILLE	Town dista:	Not Reported
Town direc:	T	Road name:	OLD COLUMBIA PIKE
Road side:	N	Road dista:	60 FT
Tax map:	K562	Block:	Not Reported
Parcel:	P919	N grid83:	160248
E grid83:	405512	Lat dec de:	39.110262
Lon dec de:	-76.936264	Issue date:	2003 313
Special fl:	Not Reported	C1 seq:	6388
C1 recd:	2003 5 7	Completion:	2003 417
Total dept:	25	Num unsucc:	0
Hydrofract:	N	Grouted:	Y
Grout type:	BC	Grout top:	0
Grout bott:	3	Casing typ:	PL
Casing dia:	4	Casing dep:	5
Casing hei:	Not Reported	Screen typ:	PL
Top screen:	5	Bottom scr:	25
Screen t 1:	Not Reported	Top scre 1:	0
Bottom s 1:	0	Screen t 2:	Not Reported
Top scre 2:	0	Bottom s 2:	0
Screen dia:	4	Flowing we:	Not Reported
Telescopin:	Not Reported	Log type:	Not Reported
Hrs pumped:	0	Pumping ra:	0
Level befo:	0	Level duri:	0
Test pump:	Not Reported	Pump insta:	N
Install pu:	Not Reported	Capacity:	0
Pump hp:	0	Column len:	0
Closed:	Not Reported	Abandoned:	Not Reported
Abandon da:	0	Site id:	MD7000000474956

Map ID: 6

GEOCHECK VERSION 2.1
STATE DATABASE WELL INFORMATION

Objectid:	474957	County let:	Not Reported
Permit:	MO942996	Mgs id:	Not Reported
B1 seq:	6913	B1 recd:	2003 310
City:	BURTONSVILLE	State:	MD
Zip:	20866	Driller na:	STEPHEN SAUL
Driller id:	MWD 421	Est gpm pr:	0
Use for wa:	Test, Observation, Monitoring	Approx dep:	30
Drill meth:	AIR-PER	Replacemen:	N
Wapid:	Not Reported	Subdivisio:	Not Reported
Section:	Not Reported	Lot:	Not Reported
Nearest to:	BURTONSVILLE	Town dista:	Not Reported
Town direc:	T	Road name:	OLD COLUMBIA PIKE
Road side:	N	Road dista:	60 FT
Tax map:	K562	Block:	Not Reported
Parcel:	P919	N grid83:	160248
E grid83:	405512	Lat dec de:	39.110262
Lon dec de:	-76.936264	Issue date:	2003 313
Special fl:	Not Reported	C1 seq:	6389
C1 recd:	2003 5 7	Completion:	2003 417
Total dept:	25	Num unsucc:	0
Hydrofract:	N	Grouted:	Y
Grout type:	CM	Grout top:	0
Grout bott:	8	Casing typ:	PL
Casing dia:	4	Casing dep:	10
Casing hei:	Not Reported	Screen typ:	PL
Top screen:	10	Bottom scr:	25
Screen t 1:	Not Reported	Top scre 1:	0
Bottom s 1:	0	Screen t 2:	Not Reported
Top scre 2:	0	Bottom s 2:	0
Screen dia:	4	Flowing we:	Not Reported
Telescopin:	Not Reported	Log type:	Not Reported
Hrs pumped:	0	Pumping ra:	0
Level befo:	0	Level duri:	0
Test pump:	Not Reported	Pump insta:	N
Install pu:	Not Reported	Capacity:	0
Pump hp:	0	Column len:	0
Closed:	Not Reported	Abandoned:	Not Reported
Abandon da:	0	Site id:	MD7000000474957

Map ID:	6		
Objectid:	474958	County let:	Not Reported
Permit:	MO942997	Mgs id:	Not Reported
B1 seq:	6912	B1 recd:	2003 310
City:	BURTONSVILLE	State:	MD
Zip:	20866	Driller na:	STEPHEN SAUL
Driller id:	MWD 421	Est gpm pr:	0
Use for wa:	Test, Observation, Monitoring	Approx dep:	30
Drill meth:	AIR-PER	Replacemen:	N
Wapid:	Not Reported	Subdivisio:	Not Reported
Section:	Not Reported	Lot:	Not Reported
Nearest to:	BURTONSVILLE	Town dista:	Not Reported
Town direc:	T	Road name:	OLD COLUMBIA PIKE
Road side:	N	Road dista:	20 FT
Tax map:	K562	Block:	Not Reported
Parcel:	P919	N grid83:	160248
E grid83:	405512	Lat dec de:	39.110262
Lon dec de:	-76.936264	Issue date:	2003 313
Special fl:	Not Reported	C1 seq:	6390
C1 recd:	2003 5 7	Completion:	2003 415
Total dept:	25	Num unsucc:	0

Hydrofract:	N	Grouted:	Y
Grout type:	BC	Grout top:	0
Grout bott:	3	Casing typ:	PL
Casing dia:	4	Casing dep:	5
Casing hei:	Not Reported	Screen typ:	PL
Top screen:	5	Bottom scr:	25
Screen t 1:	Not Reported	Top scre 1:	0
Bottom s 1:	0	Screen t 2:	Not Reported
Top scre 2:	0	Bottom s 2:	0
Screen dia:	4	Flowing we:	Not Reported
Telescopin:	Not Reported	Log type:	Not Reported
Hrs pumped:	0	Pumping ra:	0
Level befo:	0	Level duri:	0
Test pump:	Not Reported	Pump insta:	N
Install pu:	Not Reported	Capacity:	0
Pump hp:	0	Column len:	0
Closed:	Not Reported	Abandoned:	Not Reported
Abandon da:	0	Site id:	MD7000000474958

Map ID:	6		
Objectid:	474955	County let:	Not Reported
Permit:	MO942994	Mgs id:	Not Reported
B1 seq:	6915	B1 recd:	2003 310
City:	BURTONSVILLE	State:	MD
Zip:	20866	Driller na:	STEPHEN SAUL
Driller id:	MWD 421	Est gpm pr:	0
Use for wa:	Test, Observation, Monitoring	Approx dep:	30
Drill meth:	AIR-PER	Replacemen:	N
Wapid:	Not Reported	Subdivisio:	Not Reported
Section:	Not Reported	Lot:	Not Reported
Nearest to:	BURTONSVILLE	Town dista:	Not Reported
Town direc:	T	Road name:	OLD COLUMBIA PIKE
Road side:	N	Road dista:	130 FT
Tax map:	K562	Block:	Not Reported
Parcel:	P919	N grid83:	160248
E grid83:	405512	Lat dec de:	39.110262
Lon dec de:	-76.936264	Issue date:	2003 313
Special fl:	Not Reported	C1 seq:	6387
C1 recd:	2003 5 7	Completion:	2003 416
Total dept:	25	Num unsucc:	0
Hydrofract:	N	Grouted:	Y
Grout type:	BC	Grout top:	0
Grout bott:	3	Casing typ:	PL
Casing dia:	4	Casing dep:	5
Casing hei:	Not Reported	Screen typ:	PL
Top screen:	5	Bottom scr:	25
Screen t 1:	Not Reported	Top scre 1:	0
Bottom s 1:	0	Screen t 2:	Not Reported
Top scre 2:	0	Bottom s 2:	0
Screen dia:	4	Flowing we:	Not Reported
Telescopin:	Not Reported	Log type:	Not Reported
Hrs pumped:	0	Pumping ra:	0
Level befo:	0	Level duri:	0
Test pump:	Not Reported	Pump insta:	N
Install pu:	Not Reported	Capacity:	0
Pump hp:	0	Column len:	0
Closed:	Not Reported	Abandoned:	Not Reported
Abandon da:	0	Site id:	MD7000000474955

Map ID: 6

GEOCHECK VERSION 2.1
STATE DATABASE WELL INFORMATION

Objectid:	474847	County let:	Not Reported
Permit:	MO943164	Mgs id:	Not Reported
B1 seq:	6976	B1 recd:	2003 711
City:	BURTONSVILLE	State:	MD
Zip:	20866	Driller na:	STEPHEN SAUL
Driller id:	MWD 421	Est gpm pr:	0
Use for wa:	Test, Observation, Monitoring	Approx dep:	20
Drill meth:	Not Reported	Replacemen:	N
Wapid:	Not Reported	Subdivisio:	Not Reported
Section:	Not Reported	Lot:	Not Reported
Nearest to:	BURTONSVILLE	Town dista:	Not Reported
Town direc:	T	Road name:	OLD COLUMBIA PIKE
Road side:	N	Road dista:	15 FT
Tax map:	K562	Block:	Not Reported
Parcel:	919	N grid83:	160248
E grid83:	405512	Lat dec de:	39.110262
Lon dec de:	-76.936264	Issue date:	2003 7 9
Special fl:	Not Reported	C1 seq:	0599
C1 recd:	200310 7	Completion:	2003 9 3
Total dept:	20	Num unsucc:	0
Hydrofract:	N	Grouted:	Y
Grout type:	BC	Grout top:	0
Grout bott:	4	Casing typ:	PL
Casing dia:	1	Casing dep:	5
Casing hei:	Not Reported	Screen typ:	PL
Top screen:	5	Bottom scr:	20
Screen t 1:	Not Reported	Top scre 1:	0
Bottom s 1:	0	Screen t 2:	Not Reported
Top scre 2:	0	Bottom s 2:	0
Screen dia:	1	Flowing we:	Not Reported
Telescopin:	Not Reported	Log type:	Not Reported
Hrs pumped:	0	Pumping ra:	0
Level befo:	0	Level duri:	0
Test pump:	Not Reported	Pump insta:	N
Install pu:	Not Reported	Capacity:	0
Pump hp:	0	Column len:	0
Closed:	Not Reported	Abandoned:	Y
Abandon da:	20071121	Site id:	MD7000000474847

Map ID:	6		
Objectid:	474953	County let:	Not Reported
Permit:	MO942992	Mgs id:	Not Reported
B1 seq:	6917	B1 recd:	2003 310
City:	BURTONSVILLE	State:	MD
Zip:	20866	Driller na:	STEPHEN SAUL
Driller id:	MWD 421	Est gpm pr:	0
Use for wa:	Test, Observation, Monitoring	Approx dep:	30
Drill meth:	AIR-PER	Replacemen:	N
Wapid:	Not Reported	Subdivisio:	Not Reported
Section:	Not Reported	Lot:	Not Reported
Nearest to:	BURTONSVILLE	Town dista:	Not Reported
Town direc:	T	Road name:	OLD COLUMBIA PIKE
Road side:	N	Road dista:	150 FT
Tax map:	K562	Block:	Not Reported
Parcel:	P919	N grid83:	160248
E grid83:	405512	Lat dec de:	39.110262
Lon dec de:	-76.936264	Issue date:	2003 313
Special fl:	Not Reported	C1 seq:	6378
C1 recd:	2003 5 7	Completion:	2003 416
Total dept:	25	Num unsucc:	0

Hydrofract:	N	Grouted:	Y
Grout type:	BC	Grout top:	0
Grout bott:	3	Casing typ:	PL
Casing dia:	4	Casing dep:	5
Casing hei:	Not Reported	Screen typ:	PL
Top screen:	5	Bottom scr:	25
Screen t 1:	Not Reported	Top scre 1:	0
Bottom s 1:	0	Screen t 2:	Not Reported
Top scre 2:	0	Bottom s 2:	0
Screen dia:	4	Flowing we:	Not Reported
Telescopin:	Not Reported	Log type:	Not Reported
Hrs pumped:	0	Pumping ra:	0
Level befo:	0	Level duri:	0
Test pump:	Not Reported	Pump insta:	N
Install pu:	Not Reported	Capacity:	0
Pump hp:	0	Column len:	0
Closed:	Not Reported	Abandoned:	Not Reported
Abandon da:	0	Site id:	MD7000000474953

Map ID:	6		
Objectid:	474954	County let:	Not Reported
Permit:	MO942993	Mgs id:	Not Reported
B1 seq:	6916	B1 recd:	2003 310
City:	BURTONSVILLE	State:	MD
Zip:	20866	Driller na:	STEPHEN SAUL
Driller id:	MWD 421	Est gpm pr:	0
Use for wa:	Test, Observation, Monitoring	Approx dep:	30
Drill meth:	AIR-PER	Replacemen:	N
Wapid:	Not Reported	Subdivisio:	Not Reported
Section:	Not Reported	Lot:	Not Reported
Nearest to:	BURTONSVILLE	Town dista:	Not Reported
Town direc:	T	Road name:	OLD COLUMBIA PK
Road side:	N	Road dista:	150 FT
Tax map:	K562	Block:	Not Reported
Parcel:	P919	N grid83:	160248
E grid83:	405512	Lat dec de:	39.110262
Lon dec de:	-76.936264	Issue date:	2003 313
Special fl:	Not Reported	C1 seq:	6386
C1 recd:	2003 5 7	Completion:	2002 416
Total dept:	25	Num unsucc:	0
Hydrofract:	N	Grouted:	Y
Grout type:	BC	Grout top:	0
Grout bott:	3	Casing typ:	PL
Casing dia:	4	Casing dep:	5
Casing hei:	Not Reported	Screen typ:	PL
Top screen:	5	Bottom scr:	25
Screen t 1:	Not Reported	Top scre 1:	0
Bottom s 1:	0	Screen t 2:	Not Reported
Top scre 2:	0	Bottom s 2:	0
Screen dia:	4	Flowing we:	Not Reported
Telescopin:	Not Reported	Log type:	Not Reported
Hrs pumped:	0	Pumping ra:	0
Level befo:	0	Level duri:	0
Test pump:	Not Reported	Pump insta:	N
Install pu:	Not Reported	Capacity:	0
Pump hp:	0	Column len:	0
Closed:	Not Reported	Abandoned:	Not Reported
Abandon da:	0	Site id:	MD7000000474954

Map ID: 7

GEOCHECK VERSION 2.1
STATE DATABASE WELL INFORMATION

Objectid:	545402	County let:	Not Reported
Permit:	MO100361	Mgs id:	Not Reported
B1 seq:	2360	B1 recd:	2012 2 6
City:	BURTONSVILLE	State:	MD
Zip:	20866	Driller na:	GEORGE F EASTERDAY
Driller id:	MWD 40	Est gpm pr:	5
Use for wa:	Geo-thermal	Approx dep:	300
Drill meth:	AIR-ROT	Replacemen:	N
Wapid:	Not Reported	Subdivisio:	Not Reported
Section:	Not Reported	Lot:	4
Nearest to:	BURTONSVILLE	Town dista:	1
Town direc:	W	Road name:	3109 WINIFRED DRIVE
Road side:	S	Road dista:	85 FT
Tax map:	Not Reported	Block:	Not Reported
Parcel:	Not Reported	N grid83:	0
E grid83:	0	Lat dec de:	39.10992
Lon dec de:	-76.945187	Issue date:	2012 2 8
Special fl:	Y	C1 seq:	1299
C1 recd:	2012 530	Completion:	2012 319
Total dept:	450	Num unsucc:	0
Hydrofract:	N	Grouted:	Y
Grout type:	BC	Grout top:	0
Grout bott:	450	Casing typ:	ST
Casing dia:	6	Casing dep:	60
Casing hei:	+2	Screen typ:	HO
Top screen:	58	Bottom scr:	450
Screen t 1:	Not Reported	Top scre 1:	0
Bottom s 1:	0	Screen t 2:	Not Reported
Top scre 2:	0	Bottom s 2:	0
Screen dia:	0	Flowing we:	Not Reported
Telescopin:	Not Reported	Log type:	Not Reported
Hrs pumped:	0	Pumping ra:	0
Level befo:	0	Level duri:	0
Test pump:	Not Reported	Pump insta:	Not Reported
Install pu:	Not Reported	Capacity:	0
Pump hp:	0	Column len:	0
Closed:	Not Reported	Abandoned:	Not Reported
Abandon da:	0	Site id:	MD7000000545402

Map ID:	9		
Objectid:	550761	County let:	Not Reported
Permit:	MO100659	Mgs id:	Not Reported
B1 seq:	9956	B1 recd:	2013 4 9
City:	LAYTONSVILLE	State:	MD
Zip:	20882	Driller na:	MIKE WILLEY
Driller id:	MGD 047	Est gpm pr:	0
Use for wa:	Test, Observation, Monitoring	Approx dep:	40
Drill meth:	BORED	Replacemen:	N
Wapid:	Not Reported	Subdivisio:	ANSELMO PROPERTY
Section:	Not Reported	Lot:	Not Reported
Nearest to:	COLESVILLE	Town dista:	Not Reported
Town direc:	Not Reported	Road name:	1010 BRIGGS CHANEY R
Road side:	N	Road dista:	370 FT
Tax map:	J561	Block:	Not Reported
Parcel:	P183	N grid83:	0
E grid83:	0	Lat dec de:	39.107826
Lon dec de:	-76.985767	Issue date:	2013 416
Special fl:	Not Reported	C1 seq:	19542
C1 recd:	2014 225	Completion:	2013 5 7
Total dept:	15	Num unsucc:	0

Hydrofract:	N	Grouted:	Y
Grout type:	BC	Grout top:	0
Grout bott:	3	Casing typ:	PL
Casing dia:	2	Casing dep:	5
Casing hei:	+2	Screen typ:	PL
Top screen:	5	Bottom scr:	15
Screen t 1:	Not Reported	Top scre 1:	0
Bottom s 1:	0	Screen t 2:	Not Reported
Top scre 2:	0	Bottom s 2:	0
Screen dia:	2	Flowing we:	Not Reported
Telescopin:	Not Reported	Log type:	Not Reported
Hrs pumped:	0	Pumping ra:	0
Level befo:	0	Level duri:	0
Test pump:	Not Reported	Pump insta:	N
Install pu:	Not Reported	Capacity:	0
Pump hp:	0	Column len:	0
Closed:	Not Reported	Abandoned:	Not Reported
Abandon da:	0	Site id:	MD7000000550761

Map ID:	10		
Objectid:	532843	County let:	Not Reported
Permit:	MO951782	Mgs id:	Not Reported
B1 seq:	1827	B1 recd:	2009 612
City:	BIRMINGHAM	State:	AL
Zip:	35213	Driller na:	SAMUEL A CONNELLY
Driller id:	MWD 572	Est gpm pr:	0
Use for wa:	Test, Observation, Monitoring	Approx dep:	50
Drill meth:	BORED	Replacemen:	N
Wapid:	Not Reported	Subdivisio:	Not Reported
Section:	Not Reported	Lot:	Not Reported
Nearest to:	SPENCERVILLE	Town dista:	Not Reported
Town direc:	T	Road name:	NEW HAMPSHIRE
Road side:	E	Road dista:	50 FT
Tax map:	J563	Block:	Not Reported
Parcel:	N890	N grid83:	159944
E grid83:	400940	Lat dec de:	39.107533
Lon dec de:	-76.989127	Issue date:	2009 6 8
Special fl:	Not Reported	C1 seq:	7628
C1 recd:	2009 7 9	Completion:	2009 626
Total dept:	28	Num unsucc:	0
Hydrofract:	N	Grouted:	Y
Grout type:	BC	Grout top:	0
Grout bott:	8	Casing typ:	PL
Casing dia:	2	Casing dep:	10
Casing hei:	+	Screen typ:	PL
Top screen:	10	Bottom scr:	28
Screen t 1:	Not Reported	Top scre 1:	0
Bottom s 1:	0	Screen t 2:	Not Reported
Top scre 2:	0	Bottom s 2:	0
Screen dia:	2	Flowing we:	Not Reported
Telescopin:	Not Reported	Log type:	Not Reported
Hrs pumped:	1	Pumping ra:	1
Level befo:	1	Level duri:	1
Test pump:	Not Reported	Pump insta:	N
Install pu:	Not Reported	Capacity:	0
Pump hp:	0	Column len:	0
Closed:	Not Reported	Abandoned:	Not Reported
Abandon da:	0	Site id:	MD7000000532843

Map ID: 10

GEOCHECK VERSION 2.1
STATE DATABASE WELL INFORMATION

Objectid:	531901	County let:	Not Reported
Permit:	MO951058	Mgs id:	Not Reported
B1 seq:	2723	B1 recd:	2009 217
City:	BALTIMORE	State:	MD
Zip:	21202	Driller na:	SAMUEL A CONNELLY
Driller id:	MGD 108	Est gpm pr:	0
Use for wa:	Test, Observation, Monitoring	Approx dep:	40
Drill meth:	BORED	Replacemen:	N
Wapid:	Not Reported	Subdivisio:	Not Reported
Section:	Not Reported	Lot:	Not Reported
Nearest to:	COLESVILLE	Town dista:	1
Town direc:	N	Road name:	OLD STONE RD
Road side:	S	Road dista:	100 FT
Tax map:	Not Reported	Block:	Not Reported
Parcel:	Not Reported	N grid83:	159944
E grid83:	400940	Lat dec de:	39.107533
Lon dec de:	-76.989127	Issue date:	2009 2 5
Special fl:	Not Reported	C1 seq:	3787
C1 recd:	2009 513	Completion:	2009 4 4
Total dept:	25	Num unsucc:	0
Hydrofract:	N	Grouted:	Y
Grout type:	BC	Grout top:	0
Grout bott:	3	Casing typ:	PL
Casing dia:	2	Casing dep:	5
Casing hei:	+3	Screen typ:	PL
Top screen:	5	Bottom scr:	25
Screen t 1:	Not Reported	Top scre 1:	0
Bottom s 1:	0	Screen t 2:	Not Reported
Top scre 2:	0	Bottom s 2:	0
Screen dia:	2	Flowing we:	Not Reported
Telescopin:	Not Reported	Log type:	Not Reported
Hrs pumped:	1	Pumping ra:	1
Level befo:	1	Level duri:	1
Test pump:	Not Reported	Pump insta:	N
Install pu:	Not Reported	Capacity:	0
Pump hp:	0	Column len:	0
Closed:	Not Reported	Abandoned:	Not Reported
Abandon da:	0	Site id:	MD7000000531901

Map ID:	11		
Objectid:	531898	County let:	Not Reported
Permit:	MO951053	Mgs id:	Not Reported
B1 seq:	2729	B1 recd:	2009 217
City:	BALTIMORE	State:	MD
Zip:	21202	Driller na:	SAMUEL A CONNELLY
Driller id:	MGD 108	Est gpm pr:	0
Use for wa:	Test, Observation, Monitoring	Approx dep:	40
Drill meth:	BORED	Replacemen:	N
Wapid:	Not Reported	Subdivisio:	Not Reported
Section:	Not Reported	Lot:	Not Reported
Nearest to:	COLESVILLE	Town dista:	1
Town direc:	N	Road name:	CRIBBAGE TERR
Road side:	S	Road dista:	100 FT
Tax map:	Not Reported	Block:	Not Reported
Parcel:	Not Reported	N grid83:	159944
E grid83:	401550	Lat dec de:	39.107532
Lon dec de:	-76.982079	Issue date:	2009 2 5
Special fl:	Not Reported	C1 seq:	3781
C1 recd:	2009 513	Completion:	2009 329
Total dept:	35	Num unsucc:	0

Hydrofract:	N	Grouted:	Y
Grout type:	BC	Grout top:	0
Grout bott:	18	Casing typ:	PL
Casing dia:	2	Casing dep:	20
Casing hei:	+3	Screen typ:	PL
Top screen:	20	Bottom scr:	35
Screen t 1:	Not Reported	Top scre 1:	0
Bottom s 1:	0	Screen t 2:	Not Reported
Top scre 2:	0	Bottom s 2:	0
Screen dia:	2	Flowing we:	Not Reported
Telescopin:	Not Reported	Log type:	Not Reported
Hrs pumped:	1	Pumping ra:	1
Level befo:	1	Level duri:	1
Test pump:	Not Reported	Pump insta:	N
Install pu:	Not Reported	Capacity:	0
Pump hp:	0	Column len:	0
Closed:	Not Reported	Abandoned:	Not Reported
Abandon da:	0	Site id:	MD7000000531898

Map ID:	12		
Objectid:	456027	County let:	MO
Permit:	MO941642	Mgs id:	Not Reported
B1 seq:	2502	B1 recd:	2000 829
City:	GREENBELT	State:	MD
Zip:	20770	Driller na:	MICHAEL WILLEY
Driller id:	MGD 47	Est gpm pr:	0
Use for wa:	Test, Observation, Monitoring	Approx dep:	30
Drill meth:	BORED	Replacemen:	N
Wapid:	Not Reported	Subdivisio:	Not Reported
Section:	Not Reported	Lot:	Not Reported
Nearest to:	SPENCERVILLE	Town dista:	Not Reported
Town direc:	T	Road name:	3313 SPENCERVILLE RD
Road side:	W	Road dista:	300 FT
Tax map:	Not Reported	Block:	M
Parcel:	A	N grid83:	159944
E grid83:	404598	Lat dec de:	39.107522
Lon dec de:	-76.946838	Issue date:	2000 831
Special fl:	Y	C1 seq:	4429
C1 recd:	200011 1	Completion:	2000 912
Total dept:	30	Num unsucc:	0
Hydrofract:	N	Grouted:	Y
Grout type:	CM	Grout top:	0
Grout bott:	16	Casing typ:	PL
Casing dia:	2	Casing dep:	20
Casing hei:	+2	Screen typ:	PL
Top screen:	20	Bottom scr:	30
Screen t 1:	Not Reported	Top scre 1:	0
Bottom s 1:	0	Screen t 2:	Not Reported
Top scre 2:	0	Bottom s 2:	0
Screen dia:	2	Flowing we:	Not Reported
Telescopin:	Not Reported	Log type:	Not Reported
Hrs pumped:	0	Pumping ra:	0
Level befo:	0	Level duri:	0
Test pump:	Not Reported	Pump insta:	N
Install pu:	Not Reported	Capacity:	0
Pump hp:	0	Column len:	0
Closed:	Not Reported	Abandoned:	Not Reported
Abandon da:	0	Site id:	MD7000000456027

Map ID: 12

GEOCHECK VERSION 2.1
STATE DATABASE WELL INFORMATION

Objectid:	474960	County let:	Not Reported
Permit:	MO942998	Mgs id:	Not Reported
B1 seq:	6286	B1 recd:	2003 3 4
City:	BURTONSVILLE	State:	MD
Zip:	20866	Driller na:	ALLEN COMPTON
Driller id:	MSD 9	Est gpm pr:	5
Use for wa:	Home or Public Use	Approx dep:	300
Drill meth:	AIR-PER	Replacemen:	Y
Wapid:	Not Reported	Subdivisio:	16041 OURSLER RD
Section:	Not Reported	Lot:	Not Reported
Nearest to:	BURTONSVILLE	Town dista:	3
Town direc:	W	Road name:	OURSLER RD
Road side:	W	Road dista:	250 FT
Tax map:	KS43	Block:	Not Reported
Parcel:	N797	N grid83:	159944
E grid83:	404598	Lat dec de:	39.107522
Lon dec de:	-76.946838	Issue date:	2003 3 7
Special fl:	Y	C1 seq:	6391
C1 recd:	2003 627	Completion:	2003 527
Total dept:	300	Num unsucc:	0
Hydrofract:	N	Grouted:	Y
Grout type:	CM	Grout top:	0
Grout bott:	42	Casing typ:	ST
Casing dia:	6	Casing dep:	63
Casing hei:	+2	Screen typ:	HO
Top screen:	63	Bottom scr:	300
Screen t 1:	Not Reported	Top scre 1:	0
Bottom s 1:	0	Screen t 2:	Not Reported
Top scre 2:	0	Bottom s 2:	0
Screen dia:	0	Flowing we:	Not Reported
Telescopin:	Not Reported	Log type:	Not Reported
Hrs pumped:	1	Pumping ra:	2
Level befo:	40	Level duri:	290
Test pump:	A	Pump insta:	Y
Install pu:	S	Capacity:	5
Pump hp:	.5	Column len:	280
Closed:	A	Abandoned:	Not Reported
Abandon da:	0	Site id:	MD7000000474960

Map ID:	13		
Objectid:	515792	County let:	Not Reported
Permit:	MO950317	Mgs id:	Not Reported
B1 seq:	3086	B1 recd:	20061122
City:	BURTONSVILLE	State:	MD
Zip:	20866	Driller na:	STEPHEN SAUL
Driller id:	MWD 421	Est gpm pr:	0
Use for wa:	Test, Observation, Monitoring	Approx dep:	20
Drill meth:	BORED	Replacemen:	N
Wapid:	Not Reported	Subdivisio:	Not Reported
Section:	Not Reported	Lot:	Not Reported
Nearest to:	BURTONSVILLE	Town dista:	Not Reported
Town direc:	T	Road name:	15225 OLD COLUMBIA P
Road side:	E	Road dista:	20 FT
Tax map:	KS51	Block:	Not Reported
Parcel:	400	N grid83:	159944
E grid83:	405208	Lat dec de:	39.107518
Lon dec de:	-76.93979	Issue date:	20061121
Special fl:	Y	C1 seq:	1836
C1 recd:	2007 315	Completion:	2007 119
Total dept:	19	Num unsucc:	0

Hydrofract:	N	Grouted:	Y
Grout type:	BC	Grout top:	0
Grout bott:	2	Casing typ:	PL
Casing dia:	2	Casing dep:	4
Casing hei:	Not Reported	Screen typ:	PL
Top screen:	4	Bottom scr:	19
Screen t 1:	Not Reported	Top scre 1:	0
Bottom s 1:	0	Screen t 2:	Not Reported
Top scre 2:	0	Bottom s 2:	0
Screen dia:	2	Flowing we:	Not Reported
Telescopin:	Not Reported	Log type:	Not Reported
Hrs pumped:	0	Pumping ra:	0
Level befo:	0	Level duri:	0
Test pump:	Not Reported	Pump insta:	N
Install pu:	Not Reported	Capacity:	0
Pump hp:	0	Column len:	0
Closed:	Not Reported	Abandoned:	Y
Abandon da:	20071213	Site id:	MD7000000515792

Map ID:	13		
Objectid:	515793	County let:	Not Reported
Permit:	MO950318	Mgs id:	Not Reported
B1 seq:	3087	B1 recd:	20061122
City:	BURTONSVILLE	State:	MD
Zip:	20866	Driller na:	STEPHEN SAUL
Driller id:	MWD 421	Est gpm pr:	0
Use for wa:	Test, Observation, Monitoring	Approx dep:	20
Drill meth:	BORED	Replacemen:	N
Wapid:	Not Reported	Subdivisio:	Not Reported
Section:	Not Reported	Lot:	Not Reported
Nearest to:	BURTONSVILLE	Town dista:	Not Reported
Town direc:	T	Road name:	15225 OLD COLUMBIA P
Road side:	E	Road dista:	50 FT
Tax map:	KS51	Block:	Not Reported
Parcel:	400	N grid83:	159944
E grid83:	405208	Lat dec de:	39.107518
Lon dec de:	-76.93979	Issue date:	20061121
Special fl:	Y	C1 seq:	1837
C1 recd:	2007 315	Completion:	2007 119
Total dept:	20	Num unsucc:	0
Hydrofract:	N	Grouted:	Y
Grout type:	BC	Grout top:	0
Grout bott:	3	Casing typ:	PL
Casing dia:	2	Casing dep:	5
Casing hei:	Not Reported	Screen typ:	PL
Top screen:	5	Bottom scr:	20
Screen t 1:	Not Reported	Top scre 1:	0
Bottom s 1:	0	Screen t 2:	Not Reported
Top scre 2:	0	Bottom s 2:	0
Screen dia:	2	Flowing we:	Not Reported
Telescopin:	Not Reported	Log type:	Not Reported
Hrs pumped:	0	Pumping ra:	0
Level befo:	0	Level duri:	0
Test pump:	Not Reported	Pump insta:	N
Install pu:	Not Reported	Capacity:	0
Pump hp:	0	Column len:	0
Closed:	Not Reported	Abandoned:	Y
Abandon da:	20071213	Site id:	MD7000000515793

Map ID: 14

GEOCHECK VERSION 2.1
STATE DATABASE WELL INFORMATION

Objectid:	470077	County let:	Not Reported
Permit:	MO941167	Mgs id:	Not Reported
B1 seq:	9019	B1 recd:	1999 621
City:	BURTONSVILLE	State:	MD
Zip:	20866	Driller na:	BRENARD J TAYLOR
Driller id:	MWD 430	Est gpm pr:	0
Use for wa:	Test, Observation, Monitoring	Approx dep:	25
Drill meth:	BORED	Replacemen:	N
Wapid:	Not Reported	Subdivisio:	Not Reported
Section:	Not Reported	Lot:	MW-6
Nearest to:	BURTONSVILLE	Town dista:	Not Reported
Town direc:	T	Road name:	SPENCERVILLE RD
Road side:	S	Road dista:	95 FT
Tax map:	Not Reported	Block:	Not Reported
Parcel:	Not Reported	N grid83:	159944
E grid83:	405512	Lat dec de:	39.107516
Lon dec de:	-76.936266	Issue date:	1999 621
Special fl:	Y	C1 seq:	Not Reported
C1 recd:	0	Completion:	0
Total dept:	0	Num unsucc:	0
Hydrofract:	Not Reported	Grouted:	Not Reported
Grout type:	Not Reported	Grout top:	0
Grout bott:	0	Casing typ:	Not Reported
Casing dia:	0	Casing dep:	0
Casing hei:	Not Reported	Screen typ:	Not Reported
Top screen:	0	Bottom scr:	0
Screen t 1:	Not Reported	Top scre 1:	0
Bottom s 1:	0	Screen t 2:	Not Reported
Top scre 2:	0	Bottom s 2:	0
Screen dia:	0	Flowing we:	Not Reported
Telescopin:	Not Reported	Log type:	Not Reported
Hrs pumped:	0	Pumping ra:	0
Level befo:	0	Level duri:	0
Test pump:	Not Reported	Pump insta:	Not Reported
Install pu:	Not Reported	Capacity:	0
Pump hp:	0	Column len:	0
Closed:	Not Reported	Abandoned:	Y
Abandon da:	20071213	Site id:	MD7000000470077

Map ID:	14		
Objectid:	470076	County let:	Not Reported
Permit:	MO941166	Mgs id:	Not Reported
B1 seq:	9020	B1 recd:	1999 621
City:	BURTONSVILLE	State:	MD
Zip:	20866	Driller na:	BRENARD J TAYLOR
Driller id:	MWD 430	Est gpm pr:	0
Use for wa:	Test, Observation, Monitoring	Approx dep:	25
Drill meth:	BORED	Replacemen:	N
Wapid:	Not Reported	Subdivisio:	Not Reported
Section:	Not Reported	Lot:	MW-7
Nearest to:	BURTONSVILLE	Town dista:	Not Reported
Town direc:	T	Road name:	SPENCERVILLE RD
Road side:	S	Road dista:	70 FT
Tax map:	Not Reported	Block:	Not Reported
Parcel:	Not Reported	N grid83:	159944
E grid83:	405512	Lat dec de:	39.107516
Lon dec de:	-76.936266	Issue date:	1999 621
Special fl:	Y	C1 seq:	Not Reported
C1 recd:	0	Completion:	0
Total dept:	0	Num unsucc:	0

Hydrofract:	Not Reported	Grouted:	Not Reported
Grout type:	Not Reported	Grout top:	0
Grout bott:	0	Casing typ:	Not Reported
Casing dia:	0	Casing dep:	0
Casing hei:	Not Reported	Screen typ:	Not Reported
Top screen:	0	Bottom scr:	0
Screen t 1:	Not Reported	Top scre 1:	0
Bottom s 1:	0	Screen t 2:	Not Reported
Top scre 2:	0	Bottom s 2:	0
Screen dia:	0	Flowing we:	Not Reported
Telescopin:	Not Reported	Log type:	Not Reported
Hrs pumped:	0	Pumping ra:	0
Level befo:	0	Level duri:	0
Test pump:	Not Reported	Pump insta:	Not Reported
Install pu:	Not Reported	Capacity:	0
Pump hp:	0	Column len:	0
Closed:	Not Reported	Abandoned:	Not Reported
Abandon da:	0	Site id:	MD7000000470076

Map ID:	14		
Objectid:	483462	County let:	MO
Permit:	MO943363	Mgs id:	Not Reported
B1 seq:	4859	B1 recd:	2004 319
City:	CHEVY CHASE	State:	MD
Zip:	20815	Driller na:	STEPHEN SAUL
Driller id:	MWD 421	Est gpm pr:	0
Use for wa:	Test, Observation, Monitoring	Approx dep:	30
Drill meth:	BORED	Replacemen:	N
Wapid:	Not Reported	Subdivisio:	Not Reported
Section:	Not Reported	Lot:	Not Reported
Nearest to:	BURTONSVILLE	Town dista:	0
Town direc:	T	Road name:	15411 OLD COLUMBIA PIKE
Road side:	S	Road dista:	60 FT
Tax map:	KS51	Block:	Not Reported
Parcel:	84	N grid83:	159944
E grid83:	405512	Lat dec de:	39.107516
Lon dec de:	-76.936266	Issue date:	2004 315
Special fl:	Not Reported	C1 seq:	0957
C1 recd:	2004 4 7	Completion:	2004 323
Total dept:	20	Num unsucc:	0
Hydrofract:	Not Reported	Grouted:	Y
Grout type:	CM	Grout top:	0
Grout bott:	3	Casing typ:	PL
Casing dia:	4	Casing dep:	5
Casing hei:	-0	Screen typ:	PL
Top screen:	5	Bottom scr:	20
Screen t 1:	Not Reported	Top scre 1:	0
Bottom s 1:	0	Screen t 2:	Not Reported
Top scre 2:	0	Bottom s 2:	0
Screen dia:	4	Flowing we:	Not Reported
Telescopin:	Not Reported	Log type:	Not Reported
Hrs pumped:	0	Pumping ra:	0
Level befo:	0	Level duri:	0
Test pump:	O	Pump insta:	N
Install pu:	Not Reported	Capacity:	0
Pump hp:	0	Column len:	0
Closed:	Not Reported	Abandoned:	Not Reported
Abandon da:	0	Site id:	MD7000000483462

Map ID: 14

GEOCHECK VERSION 2.1
STATE DATABASE WELL INFORMATION

Objectid:	470078	County let:	Not Reported
Permit:	MO941168	Mgs id:	Not Reported
B1 seq:	9021	B1 recd:	1999 621
City:	BURTONSVILLE	State:	MD
Zip:	20866	Driller na:	BRENARD J TAYLOR
Driller id:	MWD 430	Est gpm pr:	0
Use for wa:	Test, Observation, Monitoring	Approx dep:	25
Drill meth:	BORED	Replacemen:	N
Wapid:	Not Reported	Subdivisio:	Not Reported
Section:	Not Reported	Lot:	MW-8
Nearest to:	BURTONSVILLE	Town dista:	Not Reported
Town direc:	T	Road name:	SPENCERVILLE RD
Road side:	S	Road dista:	65 FT
Tax map:	Not Reported	Block:	Not Reported
Parcel:	Not Reported	N grid83:	159944
E grid83:	405512	Lat dec de:	39.107516
Lon dec de:	-76.936266	Issue date:	1999 621
Special fl:	Y	C1 seq:	Not Reported
C1 recd:	0	Completion:	0
Total dept:	0	Num unsucc:	0
Hydrofract:	Not Reported	Grouted:	Not Reported
Grout type:	Not Reported	Grout top:	0
Grout bott:	0	Casing typ:	Not Reported
Casing dia:	0	Casing dep:	0
Casing hei:	Not Reported	Screen typ:	Not Reported
Top screen:	0	Bottom scr:	0
Screen t 1:	Not Reported	Top scre 1:	0
Bottom s 1:	0	Screen t 2:	Not Reported
Top scre 2:	0	Bottom s 2:	0
Screen dia:	0	Flowing we:	Not Reported
Telescopin:	Not Reported	Log type:	Not Reported
Hrs pumped:	0	Pumping ra:	0
Level befo:	0	Level duri:	0
Test pump:	Not Reported	Pump insta:	Not Reported
Install pu:	Not Reported	Capacity:	0
Pump hp:	0	Column len:	0
Closed:	Not Reported	Abandoned:	Not Reported
Abandon da:	0	Site id:	MD7000000470078

Map ID:	15		
Objectid:	456072	County let:	MO
Permit:	MO941632	Mgs id:	Not Reported
B1 seq:	1433	B1 recd:	2000 815
City:	SILVER SPRING	State:	MD
Zip:	20904	Driller na:	GEORGE F EASTERDAY
Driller id:	MWD 40	Est gpm pr:	5
Use for wa:	Home or Public Use	Approx dep:	300
Drill meth:	AIR-ROT	Replacemen:	N
Wapid:	Not Reported	Subdivisio:	Not Reported
Section:	Not Reported	Lot:	Not Reported
Nearest to:	BURTONSVILLE	Town dista:	Not Reported
Town direc:	T	Road name:	3711 TOLSON PLACE
Road side:	E	Road dista:	50 FT
Tax map:	Not Reported	Block:	Not Reported
Parcel:	Not Reported	N grid83:	159944
E grid83:	405817	Lat dec de:	39.107514
Lon dec de:	-76.932742	Issue date:	2000 816
Special fl:	Y	C1 seq:	4416
C1 recd:	200011 8	Completion:	200010 5
Total dept:	320	Num unsucc:	0

Hydrofract:	N	Grouted:	Y
Grout type:	CM	Grout top:	0
Grout bott:	70	Casing typ:	ST
Casing dia:	6	Casing dep:	120
Casing hei:	+2	Screen typ:	HO
Top screen:	118	Bottom scr:	320
Screen t 1:	Not Reported	Top scre 1:	0
Bottom s 1:	0	Screen t 2:	Not Reported
Top scre 2:	0	Bottom s 2:	0
Screen dia:	0	Flowing we:	Not Reported
Telescopin:	Not Reported	Log type:	Not Reported
Hrs pumped:	3	Pumping ra:	15
Level befo:	23	Level duri:	63
Test pump:	S	Pump insta:	N
Install pu:	Not Reported	Capacity:	0
Pump hp:	0	Column len:	0
Closed:	Not Reported	Abandoned:	Not Reported
Abandon da:	0	Site id:	MD7000000456072

Map ID:	16		
Objectid:	550759	County let:	Not Reported
Permit:	MO100657	Mgs id:	Not Reported
B1 seq:	9954	B1 recd:	2013 4 9
City:	LAYTONSVILLE	State:	MD
Zip:	20882	Driller na:	MIKE WILLEY
Driller id:	MGD 047	Est gpm pr:	0
Use for wa:	Test, Observation, Monitoring	Approx dep:	40
Drill meth:	BORED	Replacemen:	N
Wapid:	Not Reported	Subdivisio:	ANSELMO PROPERTY
Section:	Not Reported	Lot:	Not Reported
Nearest to:	COLESVILLE	Town dista:	Not Reported
Town direc:	Not Reported	Road name:	1010 BRIGGS CHANEY R
Road side:	N	Road dista:	250 FT
Tax map:	J561	Block:	Not Reported
Parcel:	P183	N grid83:	0
E grid83:	0	Lat dec de:	39.10726
Lon dec de:	-76.98699	Issue date:	2013 416
Special fl:	Not Reported	C1 seq:	19540
C1 recd:	2014 225	Completion:	2013 5 6
Total dept:	20	Num unsucc:	0
Hydrofract:	N	Grouted:	Y
Grout type:	BC	Grout top:	0
Grout bott:	8	Casing typ:	PL
Casing dia:	2	Casing dep:	10
Casing hei:	+2	Screen typ:	PL
Top screen:	10	Bottom scr:	20
Screen t 1:	Not Reported	Top scre 1:	0
Bottom s 1:	0	Screen t 2:	Not Reported
Top scre 2:	0	Bottom s 2:	0
Screen dia:	2	Flowing we:	Not Reported
Telescopin:	Not Reported	Log type:	Not Reported
Hrs pumped:	0	Pumping ra:	0
Level befo:	0	Level duri:	0
Test pump:	Not Reported	Pump insta:	N
Install pu:	Not Reported	Capacity:	0
Pump hp:	0	Column len:	0
Closed:	Not Reported	Abandoned:	Not Reported
Abandon da:	0	Site id:	MD7000000550759

Map ID: 17

GEOCHECK VERSION 2.1
STATE DATABASE WELL INFORMATION

Objectid:	547368	County let:	Not Reported
Permit:	MO100241	Mgs id:	Not Reported
B1 seq:	2528	B1 recd:	2011 915
City:	BURTONSVILLE	State:	MD
Zip:	20866	Driller na:	H&H WELL DRILLING
Driller id:	MSD 209	Est gpm pr:	0
Use for wa:	C	Approx dep:	450
Drill meth:	AIR-PER	Replacemen:	N
Wapid:	Not Reported	Subdivisio:	PEACH ORCHARD RD
Section:	Not Reported	Lot:	Not Reported
Nearest to:	SILVER SPRING	Town dista:	Not Reported
Town direc:	Not Reported	Road name:	15340 PEACH ORCHARD
Road side:	W	Road dista:	300 FT
Tax map:	531	Block:	Not Reported
Parcel:	211	N grid83:	0
E grid83:	0	Lat dec de:	39.106944
Lon dec de:	-76.964722	Issue date:	201110 3
Special fl:	Y	C1 seq:	0213
C1 recd:	20111215	Completion:	20111110
Total dept:	525	Num unsucc:	0
Hydrofract:	N	Grouted:	Y
Grout type:	BC	Grout top:	0
Grout bott:	104	Casing typ:	ST
Casing dia:	6	Casing dep:	105
Casing hei:	+1	Screen typ:	HO
Top screen:	104	Bottom scr:	525
Screen t 1:	Not Reported	Top scre 1:	0
Bottom s 1:	0	Screen t 2:	Not Reported
Top scre 2:	0	Bottom s 2:	0
Screen dia:	0	Flowing we:	Not Reported
Telescopin:	Not Reported	Log type:	Not Reported
Hrs pumped:	1	Pumping ra:	60
Level befo:	20	Level duri:	525
Test pump:	A	Pump insta:	N
Install pu:	Not Reported	Capacity:	0
Pump hp:	0	Column len:	0
Closed:	Not Reported	Abandoned:	Not Reported
Abandon da:	0	Site id:	MD7000000547368

Map ID:	18		
Objectid:	550760	County let:	Not Reported
Permit:	MO100658	Mgs id:	Not Reported
B1 seq:	9955	B1 recd:	2013 4 9
City:	LAYTONSVILLE	State:	MD
Zip:	20882	Driller na:	MIKE WILLEY
Driller id:	MGD 047	Est gpm pr:	0
Use for wa:	Test, Observation, Monitoring	Approx dep:	40
Drill meth:	BORED	Replacemen:	N
Wapid:	Not Reported	Subdivisio:	ANSELMO PROPERTY
Section:	Not Reported	Lot:	Not Reported
Nearest to:	COLESVILLE	Town dista:	Not Reported
Town direc:	Not Reported	Road name:	1010 BRIGGS CHANEY R
Road side:	N	Road dista:	275 FT
Tax map:	J561	Block:	Not Reported
Parcel:	P183	N grid83:	0
E grid83:	0	Lat dec de:	39.106927
Lon dec de:	-76.985917	Issue date:	2013 416
Special fl:	Not Reported	C1 seq:	19541
C1 recd:	2014 225	Completion:	2013 5 7
Total dept:	20	Num unsucc:	0

Hydrofract:	N	Grouted:	Y
Grout type:	BC	Grout top:	0
Grout bott:	8	Casing typ:	PL
Casing dia:	2	Casing dep:	10
Casing hei:	+2	Screen typ:	PL
Top screen:	10	Bottom scr:	20
Screen t 1:	Not Reported	Top scre 1:	0
Bottom s 1:	0	Screen t 2:	Not Reported
Top scre 2:	0	Bottom s 2:	0
Screen dia:	2	Flowing we:	Not Reported
Telescopin:	Not Reported	Log type:	Not Reported
Hrs pumped:	0	Pumping ra:	0
Level befo:	0	Level duri:	0
Test pump:	Not Reported	Pump insta:	N
Install pu:	Not Reported	Capacity:	0
Pump hp:	0	Column len:	0
Closed:	Not Reported	Abandoned:	Not Reported
Abandon da:	0	Site id:	MD7000000550760

Map ID:	20		
Objectid:	478145	County let:	Not Reported
Permit:	MO943079	Mgs id:	Not Reported
B1 seq:	8443	B1 recd:	2003 5 9
City:	FAIRFAX	State:	VA
Zip:	22031	Driller na:	ROBERT ATKINSON
Driller id:	MGD 67	Est gpm pr:	0
Use for wa:	Test, Observation, Monitoring	Approx dep:	35
Drill meth:	AIR-ROT	Replacemen:	Not Reported
Wapid:	Not Reported	Subdivisio:	CLOVERY
Section:	Not Reported	Lot:	MW-5
Nearest to:	SILVER SPRINGS	Town dista:	Not Reported
Town direc:	NW	Road name:	NEW HAMPSHIRE AVE
Road side:	E	Road dista:	50 FT
Tax map:	Not Reported	Block:	Not Reported
Parcel:	Not Reported	N grid83:	159639
E grid83:	400636	Lat dec de:	39.104788
Lon dec de:	-76.992651	Issue date:	2003 512
Special fl:	Not Reported	C1 seq:	6471
C1 recd:	2004 2 5	Completion:	20031229
Total dept:	23	Num unsucc:	0
Hydrofract:	N	Grouted:	Y
Grout type:	CM	Grout top:	0
Grout bott:	1	Casing typ:	PL
Casing dia:	4	Casing dep:	3
Casing hei:	Not Reported	Screen typ:	PL
Top screen:	3	Bottom scr:	23
Screen t 1:	Not Reported	Top scre 1:	0
Bottom s 1:	0	Screen t 2:	Not Reported
Top scre 2:	0	Bottom s 2:	0
Screen dia:	4	Flowing we:	Not Reported
Telescopin:	Not Reported	Log type:	Not Reported
Hrs pumped:	1	Pumping ra:	1
Level befo:	1	Level duri:	1
Test pump:	Not Reported	Pump insta:	N
Install pu:	Not Reported	Capacity:	0
Pump hp:	0	Column len:	0
Closed:	Not Reported	Abandoned:	Not Reported
Abandon da:	0	Site id:	MD7000000478145

Map ID: 20

GEOCHECK VERSION 2.1
STATE DATABASE WELL INFORMATION

Objectid:	512881	County let:	Not Reported
Permit:	MO950208	Mgs id:	Not Reported
B1 seq:	7105	B1 recd:	2006 824
City:	SILVER SPRING	State:	MD
Zip:	20905	Driller na:	GEORGE F EASTERDAY
Driller id:	MWD 40	Est gpm pr:	5
Use for wa:	Home or Public Use	Approx dep:	300
Drill meth:	AIR-ROT	Replacemen:	N
Wapid:	Not Reported	Subdivisio:	Not Reported
Section:	A	Lot:	12
Nearest to:	SPENCERVILLE	Town dista:	1
Town direc:	W	Road name:	620 BRYANTS NURSERY
Road side:	N	Road dista:	500 FT
Tax map:	JS62	Block:	Not Reported
Parcel:	Not Reported	N grid83:	159639
E grid83:	400636	Lat dec de:	39.104788
Lon dec de:	-76.992651	Issue date:	2006 818
Special fl:	Not Reported	C1 seq:	1725
C1 recd:	20061113	Completion:	2006 925
Total dept:	600	Num unsucc:	0
Hydrofract:	Y	Grouted:	Y
Grout type:	CM	Grout top:	0
Grout bott:	61	Casing typ:	ST
Casing dia:	6	Casing dep:	80
Casing hei:	+2	Screen typ:	HO
Top screen:	78	Bottom scr:	600
Screen t 1:	Not Reported	Top scre 1:	0
Bottom s 1:	0	Screen t 2:	Not Reported
Top scre 2:	0	Bottom s 2:	0
Screen dia:	0	Flowing we:	Not Reported
Telescopin:	Not Reported	Log type:	Not Reported
Hrs pumped:	3	Pumping ra:	8
Level befo:	33	Level duri:	179
Test pump:	S	Pump insta:	N
Install pu:	Not Reported	Capacity:	0
Pump hp:	0	Column len:	0
Closed:	Not Reported	Abandoned:	Not Reported
Abandon da:	0	Site id:	MD7000000512881

Map ID:	20		
Objectid:	483436	County let:	MO
Permit:	MO943314	Mgs id:	Not Reported
B1 seq:	5639	B1 recd:	2004 2 5
City:	SILVER SPRING	State:	MD
Zip:	20905	Driller na:	ROBERT ATKINSON
Driller id:	MGD 067	Est gpm pr:	0
Use for wa:	Test, Observation, Monitoring	Approx dep:	20
Drill meth:	BORED	Replacemen:	N
Wapid:	Not Reported	Subdivisio:	CLOVERY
Section:	Not Reported	Lot:	MW-7S
Nearest to:	SILVER SPRING	Town dista:	0
Town direc:	NW	Road name:	BRYANTS NURSERY RD
Road side:	W	Road dista:	50 FT
Tax map:	Not Reported	Block:	Not Reported
Parcel:	Not Reported	N grid83:	159639
E grid83:	400636	Lat dec de:	39.104788
Lon dec de:	-76.992651	Issue date:	2004 2 3
Special fl:	Not Reported	C1 seq:	0907
C1 recd:	2004 621	Completion:	2004 217
Total dept:	29	Num unsucc:	0

Hydrofract:	Not Reported	Grouted:	Y
Grout type:	CM	Grout top:	0
Grout bott:	2	Casing typ:	PL
Casing dia:	4	Casing dep:	4
Casing hei:	+0	Screen typ:	PL
Top screen:	4	Bottom scr:	29
Screen t 1:	Not Reported	Top scre 1:	0
Bottom s 1:	0	Screen t 2:	Not Reported
Top scre 2:	0	Bottom s 2:	0
Screen dia:	4	Flowing we:	Not Reported
Telescopin:	Not Reported	Log type:	Not Reported
Hrs pumped:	1	Pumping ra:	1
Level befo:	1	Level duri:	1
Test pump:	O	Pump insta:	N
Install pu:	Not Reported	Capacity:	0
Pump hp:	0	Column len:	0
Closed:	Not Reported	Abandoned:	Not Reported
Abandon da:	0	Site id:	MD7000000483436

Map ID:	20		
Objectid:	478146	County let:	Not Reported
Permit:	MO943080	Mgs id:	Not Reported
B1 seq:	8442	B1 recd:	2003 5 9
City:	FAIRFAX	State:	VA
Zip:	22031	Driller na:	ROBERT ATKINSON
Driller id:	MGD 67	Est gpm pr:	0
Use for wa:	Test, Observation, Monitoring	Approx dep:	35
Drill meth:	AIR-ROT	Replacemen:	Not Reported
Wapid:	Not Reported	Subdivisio:	CLOVERY
Section:	Not Reported	Lot:	MW-4
Nearest to:	SILVER SPRINGS	Town dista:	Not Reported
Town direc:	NW	Road name:	15541 NEW HAMPSHIRE
Road side:	E	Road dista:	100
Tax map:	Not Reported	Block:	Not Reported
Parcel:	Not Reported	N grid83:	159639
E grid83:	400636	Lat dec de:	39.104788
Lon dec de:	-76.992651	Issue date:	2003 512
Special fl:	Not Reported	C1 seq:	6472
C1 recd:	2004 2 5	Completion:	20041223
Total dept:	23	Num unsucc:	0
Hydrofract:	N	Grouted:	Y
Grout type:	CM	Grout top:	0
Grout bott:	1	Casing typ:	PL
Casing dia:	4	Casing dep:	3
Casing hei:	Not Reported	Screen typ:	PL
Top screen:	3	Bottom scr:	23
Screen t 1:	Not Reported	Top scre 1:	0
Bottom s 1:	0	Screen t 2:	Not Reported
Top scre 2:	0	Bottom s 2:	0
Screen dia:	4	Flowing we:	Not Reported
Telescopin:	Not Reported	Log type:	Not Reported
Hrs pumped:	1	Pumping ra:	1
Level befo:	1	Level duri:	1
Test pump:	Not Reported	Pump insta:	N
Install pu:	Not Reported	Capacity:	0
Pump hp:	0	Column len:	0
Closed:	Not Reported	Abandoned:	Not Reported
Abandon da:	0	Site id:	MD7000000478146

Map ID: 20

GEOCHECK VERSION 2.1
STATE DATABASE WELL INFORMATION

Objectid:	478149	County let:	Not Reported
Permit:	MO943083	Mgs id:	Not Reported
B1 seq:	8439	B1 recd:	2003 5 9
City:	FAIRFAX	State:	VA
Zip:	22031	Driller na:	ROBERT ATKINSON
Driller id:	MGD 67	Est gpm pr:	0
Use for wa:	Test, Observation, Monitoring	Approx dep:	35
Drill meth:	AIR-ROT	Replacemen:	Not Reported
Wapid:	Not Reported	Subdivisio:	CLOVERY
Section:	Not Reported	Lot:	MW-1
Nearest to:	SILVER SPRINGS	Town dista:	Not Reported
Town direc:	NW	Road name:	15541 NEW HAMPSHIRE
Road side:	E	Road dista:	50 FT
Tax map:	Not Reported	Block:	Not Reported
Parcel:	Not Reported	N grid83:	159639
E grid83:	400636	Lat dec de:	39.104788
Lon dec de:	-76.992651	Issue date:	2003 512
Special fl:	Not Reported	C1 seq:	6475
C1 recd:	2004 2 5	Completion:	20031222
Total dept:	25	Num unsucc:	0
Hydrofract:	N	Grouted:	Y
Grout type:	CM	Grout top:	0
Grout bott:	2	Casing typ:	PL
Casing dia:	4	Casing dep:	5
Casing hei:	Not Reported	Screen typ:	PL
Top screen:	5	Bottom scr:	25
Screen t 1:	Not Reported	Top scre 1:	0
Bottom s 1:	0	Screen t 2:	Not Reported
Top scre 2:	0	Bottom s 2:	0
Screen dia:	4	Flowing we:	Not Reported
Telescopin:	Not Reported	Log type:	Not Reported
Hrs pumped:	1	Pumping ra:	1
Level befo:	1	Level duri:	1
Test pump:	Not Reported	Pump insta:	N
Install pu:	Not Reported	Capacity:	0
Pump hp:	0	Column len:	0
Closed:	Not Reported	Abandoned:	Not Reported
Abandon da:	0	Site id:	MD7000000478149

Map ID:	20		
Objectid:	478147	County let:	Not Reported
Permit:	MO943081	Mgs id:	Not Reported
B1 seq:	8441	B1 recd:	2003 5 9
City:	FAIRFAX	State:	VA
Zip:	22031	Driller na:	ROBERT ATKINSON
Driller id:	MGD 67	Est gpm pr:	0
Use for wa:	Test, Observation, Monitoring	Approx dep:	35
Drill meth:	AIR-ROT	Replacemen:	Not Reported
Wapid:	Not Reported	Subdivisio:	CLOVERY
Section:	Not Reported	Lot:	MW-3
Nearest to:	SILVER SPRINGS	Town dista:	Not Reported
Town direc:	NW	Road name:	15541 NEW HAMPSHIRE
Road side:	E	Road dista:	100 FT
Tax map:	Not Reported	Block:	Not Reported
Parcel:	Not Reported	N grid83:	159639
E grid83:	400636	Lat dec de:	39.104788
Lon dec de:	-76.992651	Issue date:	2003 512
Special fl:	Not Reported	C1 seq:	6473
C1 recd:	2004 2 5	Completion:	20031223
Total dept:	23	Num unsucc:	0

Hydrofract:	N	Grouted:	Y
Grout type:	CM	Grout top:	0
Grout bott:	1	Casing typ:	PL
Casing dia:	4	Casing dep:	3
Casing hei:	Not Reported	Screen typ:	PL
Top screen:	3	Bottom scr:	23
Screen t 1:	Not Reported	Top scre 1:	0
Bottom s 1:	0	Screen t 2:	Not Reported
Top scre 2:	0	Bottom s 2:	0
Screen dia:	4	Flowing we:	Not Reported
Telescopin:	Not Reported	Log type:	Not Reported
Hrs pumped:	1	Pumping ra:	1
Level befo:	1	Level duri:	1
Test pump:	Not Reported	Pump insta:	N
Install pu:	Not Reported	Capacity:	0
Pump hp:	0	Column len:	0
Closed:	Not Reported	Abandoned:	Not Reported
Abandon da:	0	Site id:	MD7000000478147

Map ID:	20		
Objectid:	478148	County let:	Not Reported
Permit:	MO943082	Mgs id:	Not Reported
B1 seq:	8440	B1 recd:	2003 5 9
City:	FAIRFAX	State:	VA
Zip:	22031	Driller na:	ROBERT ATKINSON
Driller id:	MGD 67	Est gpm pr:	0
Use for wa:	Test, Observation, Monitoring	Approx dep:	35
Drill meth:	AIR-ROT	Replacemen:	Not Reported
Wapid:	Not Reported	Subdivisio:	CLOVERY
Section:	Not Reported	Lot:	MW-2
Nearest to:	SILVER SPRINGS	Town dista:	Not Reported
Town direc:	NW	Road name:	15541 NEW HAMPSHIRE
Road side:	E	Road dista:	50 FT
Tax map:	Not Reported	Block:	Not Reported
Parcel:	Not Reported	N grid83:	159639
E grid83:	400636	Lat dec de:	39.104788
Lon dec de:	-76.992651	Issue date:	2003 512
Special fl:	Not Reported	C1 seq:	6474
C1 recd:	2004 2 5	Completion:	20031223
Total dept:	25	Num unsucc:	0
Hydrofract:	N	Grouted:	Y
Grout type:	CM	Grout top:	0
Grout bott:	2	Casing typ:	PL
Casing dia:	4	Casing dep:	5
Casing hei:	Not Reported	Screen typ:	PL
Top screen:	5	Bottom scr:	25
Screen t 1:	Not Reported	Top scre 1:	0
Bottom s 1:	0	Screen t 2:	Not Reported
Top scre 2:	0	Bottom s 2:	0
Screen dia:	4	Flowing we:	Not Reported
Telescopin:	Not Reported	Log type:	Not Reported
Hrs pumped:	1	Pumping ra:	1
Level befo:	1	Level duri:	1
Test pump:	Not Reported	Pump insta:	N
Install pu:	Not Reported	Capacity:	0
Pump hp:	0	Column len:	0
Closed:	Not Reported	Abandoned:	Not Reported
Abandon da:	0	Site id:	MD7000000478148

Map ID: 21

GEOCHECK VERSION 2.1
STATE DATABASE WELL INFORMATION

Objectid:	482622	County let:	MO
Permit:	MO943272	Mgs id:	Not Reported
B1 seq:	5608	B1 recd:	20031119
City:	FAIRFAX	State:	VA
Zip:	22031	Driller na:	ROBERT ATKINSON
Driller id:	MGD 67	Est gpm pr:	0
Use for wa:	Test, Observation, Monitoring	Approx dep:	50
Drill meth:	AIR-ROT	Replacemen:	N
Wapid:	Not Reported	Subdivisio:	CLOVERY
Section:	Not Reported	Lot:	MW-6D
Nearest to:	SILVER SPRING	Town dista:	Not Reported
Town direc:	NW	Road name:	NEW HAMPSHIRE AVE
Road side:	W	Road dista:	Not Reported
Tax map:	Not Reported	Block:	Not Reported
Parcel:	Not Reported	N grid83:	159639
E grid83:	400940	Lat dec de:	39.104787
Lon dec de:	-76.989127	Issue date:	20031118
Special fl:	Y	C1 seq:	0665
C1 recd:	2004 621	Completion:	2004 219
Total dept:	55	Num unsucc:	0
Hydrofract:	Not Reported	Grouted:	Y
Grout type:	CM	Grout top:	0
Grout bott:	45	Casing typ:	PL
Casing dia:	4	Casing dep:	50
Casing hei:	+0	Screen typ:	PL
Top screen:	50	Bottom scr:	55
Screen t 1:	Not Reported	Top scre 1:	0
Bottom s 1:	0	Screen t 2:	Not Reported
Top scre 2:	0	Bottom s 2:	0
Screen dia:	4	Flowing we:	Not Reported
Telescopin:	Not Reported	Log type:	Not Reported
Hrs pumped:	1	Pumping ra:	1
Level befo:	1	Level duri:	1
Test pump:	O	Pump insta:	N
Install pu:	Not Reported	Capacity:	0
Pump hp:	0	Column len:	0
Closed:	Not Reported	Abandoned:	Not Reported
Abandon da:	0	Site id:	MD7000000482622

Map ID:	21		
Objectid:	482621	County let:	Not Reported
Permit:	MO943271	Mgs id:	Not Reported
B1 seq:	5607	B1 recd:	20031119
City:	FAIRFAX	State:	VA
Zip:	22031	Driller na:	ROBERT ATKINSON
Driller id:	MGD 67	Est gpm pr:	0
Use for wa:	Test, Observation, Monitoring	Approx dep:	50
Drill meth:	AIR-ROT	Replacemen:	N
Wapid:	Not Reported	Subdivisio:	CLOVERY
Section:	Not Reported	Lot:	MW-8
Nearest to:	SILVER SPRING	Town dista:	Not Reported
Town direc:	NW	Road name:	NEW HAMPSHIRE AVE
Road side:	W	Road dista:	Not Reported
Tax map:	Not Reported	Block:	Not Reported
Parcel:	Not Reported	N grid83:	159639
E grid83:	400940	Lat dec de:	39.104787
Lon dec de:	-76.989127	Issue date:	20031118
Special fl:	Y	C1 seq:	0664
C1 recd:	2004 621	Completion:	2004 224
Total dept:	49	Num unsucc:	0

Hydrofract:	Not Reported	Grouted:	Y
Grout type:	CM	Grout top:	0
Grout bott:	39	Casing typ:	PL
Casing dia:	4	Casing dep:	44
Casing hei:	+0	Screen typ:	PL
Top screen:	44	Bottom scr:	49
Screen t 1:	Not Reported	Top scre 1:	0
Bottom s 1:	0	Screen t 2:	Not Reported
Top scre 2:	0	Bottom s 2:	0
Screen dia:	4	Flowing we:	Not Reported
Telescopin:	Not Reported	Log type:	Not Reported
Hrs pumped:	1	Pumping ra:	1
Level befo:	1	Level duri:	1
Test pump:	O	Pump insta:	N
Install pu:	Not Reported	Capacity:	0
Pump hp:	0	Column len:	0
Closed:	Not Reported	Abandoned:	Not Reported
Abandon da:	0	Site id:	MD7000000482621

Map ID:	21		
Objectid:	483435	County let:	MO
Permit:	MO943313	Mgs id:	Not Reported
B1 seq:	5638	B1 recd:	2004 2 5
City:	SILVER SPRING	State:	MD
Zip:	20905	Driller na:	ROBERT ATKINSON
Driller id:	MGD 067	Est gpm pr:	0
Use for wa:	Test, Observation, Monitoring	Approx dep:	20
Drill meth:	BORED	Replacemen:	N
Wapid:	Not Reported	Subdivisio:	CBVERY
Section:	Not Reported	Lot:	MW-8S
Nearest to:	SILVER SPRING	Town dista:	0
Town direc:	NW	Road name:	BRYANTS NURSERY RD
Road side:	N	Road dista:	50 FT
Tax map:	Not Reported	Block:	Not Reported
Parcel:	Not Reported	N grid83:	159639
E grid83:	400940	Lat dec de:	39.104787
Lon dec de:	-76.989127	Issue date:	2004 2 3
Special fl:	Not Reported	C1 seq:	0906
C1 recd:	2004 721	Completion:	2004 225
Total dept:	15	Num unsucc:	0
Hydrofract:	Not Reported	Grouted:	Y
Grout type:	CM	Grout top:	0
Grout bott:	1	Casing typ:	PL
Casing dia:	4	Casing dep:	5
Casing hei:	+0	Screen typ:	PL
Top screen:	5	Bottom scr:	15
Screen t 1:	Not Reported	Top scre 1:	0
Bottom s 1:	0	Screen t 2:	Not Reported
Top scre 2:	0	Bottom s 2:	0
Screen dia:	4	Flowing we:	Not Reported
Telescopin:	Not Reported	Log type:	Not Reported
Hrs pumped:	1	Pumping ra:	1
Level befo:	1	Level duri:	1
Test pump:	O	Pump insta:	N
Install pu:	Not Reported	Capacity:	0
Pump hp:	0	Column len:	0
Closed:	Not Reported	Abandoned:	Not Reported
Abandon da:	0	Site id:	MD7000000483435

Map ID: 21

GEOCHECK VERSION 2.1
STATE DATABASE WELL INFORMATION

Objectid:	478153	County let:	Not Reported
Permit:	MO943270	Mgs id:	Not Reported
B1 seq:	5609	B1 recd:	20031119
City:	FAIRFAX	State:	VA
Zip:	22031	Driller na:	ROBERT ATKINSON
Driller id:	MGD 67	Est gpm pr:	0
Use for wa:	Test, Observation, Monitoring	Approx dep:	50
Drill meth:	AIR-ROT	Replacemen:	N
Wapid:	Not Reported	Subdivisio:	CLOVERY
Section:	Not Reported	Lot:	MW-6
Nearest to:	SILVER SPRINGS	Town dista:	Not Reported
Town direc:	NW	Road name:	NEW HAMPSHIRE AVE
Road side:	W	Road dista:	Not Reported
Tax map:	Not Reported	Block:	Not Reported
Parcel:	Not Reported	N grid83:	159639
E grid83:	400940	Lat dec de:	39.104787
Lon dec de:	-76.989127	Issue date:	20031118
Special fl:	Y	C1 seq:	0663
C1 recd:	2004 2 3	Completion:	20031229
Total dept:	23	Num unsucc:	0
Hydrofract:	N	Grouted:	Y
Grout type:	CM	Grout top:	0
Grout bott:	1	Casing typ:	PL
Casing dia:	4	Casing dep:	3
Casing hei:	Not Reported	Screen typ:	PL
Top screen:	3	Bottom scr:	23
Screen t 1:	Not Reported	Top scre 1:	0
Bottom s 1:	0	Screen t 2:	Not Reported
Top scre 2:	0	Bottom s 2:	0
Screen dia:	4	Flowing we:	Not Reported
Telescopin:	Not Reported	Log type:	Not Reported
Hrs pumped:	1	Pumping ra:	1
Level befo:	1	Level duri:	1
Test pump:	Not Reported	Pump insta:	N
Install pu:	Not Reported	Capacity:	0
Pump hp:	0	Column len:	0
Closed:	Not Reported	Abandoned:	Not Reported
Abandon da:	0	Site id:	MD7000000478153

Map ID:	22		
Objectid:	249125	County let:	MO
Permit:	MO812826	Mgs id:	Not Reported
B1 seq:	Not Reported	B1 recd:	198710 8
City:	ANNAPOLIS	State:	MD
Zip:	20710	Driller na:	MAYNE, JOSEPH
Driller id:	MWD0238	Est gpm pr:	5
Use for wa:	Home or Public Use	Approx dep:	260
Drill meth:	AIR-ROT	Replacemen:	N
Wapid:	Not Reported	Subdivisio:	BEALL MANOR
Section:	Not Reported	Lot:	Not Reported
Nearest to:	COLESVILLE	Town dista:	2.3 MI
Town direc:	N	Road name:	GOOD HOPE RD
Road side:	W	Road dista:	140 FT
Tax map:	Not Reported	Block:	Not Reported
Parcel:	Not Reported	N grid83:	159639
E grid83:	401245	Lat dec de:	39.104787
Lon dec de:	-76.985603	Issue date:	198710 9
Special fl:	Not Reported	C1 seq:	Not Reported
C1 recd:	1988 120	Completion:	1988 1 4
Total dept:	225	Num unsucc:	0

Hydrofract:	Not Reported	Grouted:	Y
Grout type:	CM	Grout top:	0
Grout bott:	45	Casing typ:	ST
Casing dia:	6	Casing dep:	57
Casing hei:	+01	Screen typ:	HO
Top screen:	56	Bottom scr:	225
Screen t 1:	Not Reported	Top scre 1:	0
Bottom s 1:	0	Screen t 2:	Not Reported
Top scre 2:	0	Bottom s 2:	0
Screen dia:	0	Flowing we:	Not Reported
Telescopin:	Not Reported	Log type:	Not Reported
Hrs pumped:	3	Pumping ra:	6
Level befo:	3	Level duri:	175
Test pump:	S	Pump insta:	Not Reported
Install pu:	Not Reported	Capacity:	0
Pump hp:	0	Column len:	0
Closed:	Not Reported	Abandoned:	Not Reported
Abandon da:	0	Site id:	MD7000000249125

Map ID:	23		
Objectid:	531907	County let:	Not Reported
Permit:	MO951065	Mgs id:	Not Reported
B1 seq:	2733	B1 recd:	2009 217
City:	BALTIMORE	State:	MD
Zip:	21202	Driller na:	SAMUEL A CONNELLY
Driller id:	MGD 108	Est gpm pr:	0
Use for wa:	Test, Observation, Monitoring	Approx dep:	40
Drill meth:	BORED	Replacemen:	N
Wapid:	Not Reported	Subdivisio:	Not Reported
Section:	Not Reported	Lot:	Not Reported
Nearest to:	COLESVILLE	Town dista:	1
Town direc:	N	Road name:	COUNTRYSIDE CT
Road side:	S	Road dista:	100 FT
Tax map:	Not Reported	Block:	Not Reported
Parcel:	Not Reported	N grid83:	159639
E grid83:	402160	Lat dec de:	39.104785
Lon dec de:	-76.975032	Issue date:	2009 2 6
Special fl:	Not Reported	C1 seq:	3794
C1 recd:	2009 513	Completion:	2009 328
Total dept:	30	Num unsucc:	0
Hydrofract:	N	Grouted:	Y
Grout type:	BC	Grout top:	0
Grout bott:	8	Casing typ:	PL
Casing dia:	2	Casing dep:	10
Casing hei:	+3	Screen typ:	PL
Top screen:	10	Bottom scr:	30
Screen t 1:	Not Reported	Top scre 1:	0
Bottom s 1:	0	Screen t 2:	Not Reported
Top scre 2:	0	Bottom s 2:	0
Screen dia:	2	Flowing we:	Not Reported
Telescopin:	Not Reported	Log type:	Not Reported
Hrs pumped:	1	Pumping ra:	1
Level befo:	1	Level duri:	1
Test pump:	Not Reported	Pump insta:	N
Install pu:	Not Reported	Capacity:	0
Pump hp:	0	Column len:	0
Closed:	Not Reported	Abandoned:	Y
Abandon da:	2010 824	Site id:	MD7000000531907

Map ID: 24

GEOCHECK VERSION 2.1
STATE DATABASE WELL INFORMATION

Objectid:	246569	County let:	MO
Permit:	MO733557	Mgs id:	Not Reported
B1 seq:	Not Reported	B1 recd:	19821115
City:	BURTONSVILLE	State:	MD
Zip:	20866	Driller na:	EASTERDAY, GEORGE F.
Driller id:	MWD0040	Est gpm pr:	5
Use for wa:	Farm (livestock watering and Agricultural Irrigation)		
Approx dep:	150	Drill meth:	AIR-ROT
Replacemen:	S	Wapid:	Not Reported
Subdivisio:	Not Reported	Section:	Not Reported
Lot:	Not Reported	Nearest to:	BURTONSVILLE
Town dista:	.8 MI	Town direc:	W
Road name:	3330 SPENCERVILLE RD	Road side:	S
Road dista:	300 FT	Tax map:	Not Reported
Block:	Not Reported	Parcel:	Not Reported
N grid83:	159639	E grid83:	405208
Lat dec de:	39.104773	Lon dec de:	-76.939793
Issue date:	19821110	Special fl:	Not Reported
C1 seq:	Not Reported	C1 recd:	1983 2 9
Completion:	198212 7	Total dept:	300
Num unsucc:	0	Hydrofract:	Not Reported
Grouted:	Y	Grout type:	CM
Grout top:	0	Grout bott:	35
Casing typ:	ST	Casing dia:	6
Casing dep:	69	Casing hei:	+02
Screen typ:	HO	Top screen:	67
Bottom scr:	300	Screen t 1:	Not Reported
Top scre 1:	0	Bottom s 1:	0
Screen t 2:	Not Reported	Top scre 2:	0
Bottom s 2:	0	Screen dia:	0
Flowing we:	Not Reported	Telescopin:	Not Reported
Log type:	Not Reported	Hrs pumped:	3
Pumping ra:	15	Level befo:	80
Level duri:	300	Test pump:	A
Pump insta:	Not Reported	Install pu:	Not Reported
Capacity:	0	Pump hp:	0
Column len:	0	Closed:	Not Reported
Abandoned:	Not Reported	Abandon da:	0
Site id:	MD7000000246569		

Map ID:	25		
Objectid:	455674	County let:	MO
Permit:	MO942058	Mgs id:	Not Reported
B1 seq:	6825	B1 recd:	2001 912
City:	BURTONSVILLE	State:	MD
Zip:	20866	Driller na:	SCOTT LENGLET
Driller id:	MGD 75	Est gpm pr:	0
Use for wa:	Test, Observation, Monitoring	Approx dep:	30
Drill meth:	Not Reported	Replacemen:	N
Wapid:	Not Reported	Subdivisio:	Not Reported
Section:	Not Reported	Lot:	Not Reported
Nearest to:	BURTONSVILLE	Town dista:	Not Reported
Town direc:	T	Road name:	SPENCERVILLE RD
Road side:	S	Road dista:	100 FT
Tax map:	KS62	Block:	Not Reported
Parcel:	P919	N grid83:	159639
E grid83:	405817	Lat dec de:	39.104769
Lon dec de:	-76.932745	Issue date:	2001 912
Special fl:	Not Reported	C1 seq:	3156
C1 recd:	20011022	Completion:	2001 913

Total dept:	16	Num unsucc:	0
Hydrofract:	Not Reported	Grouted:	Not Reported
Grout type:	Not Reported	Grout top:	0
Grout bott:	0	Casing typ:	Not Reported
Casing dia:	0	Casing dep:	0
Casing hei:	Not Reported	Screen typ:	Not Reported
Top screen:	0	Bottom scr:	0
Screen t 1:	Not Reported	Top scre 1:	0
Bottom s 1:	0	Screen t 2:	Not Reported
Top scre 2:	0	Bottom s 2:	0
Screen dia:	0	Flowing we:	Not Reported
Telescopin:	Not Reported	Log type:	Not Reported
Hrs pumped:	0	Pumping ra:	0
Level befo:	0	Level duri:	0
Test pump:	Not Reported	Pump insta:	Not Reported
Install pu:	Not Reported	Capacity:	0
Pump hp:	0	Column len:	0
Closed:	Not Reported	Abandoned:	Y
Abandon da:	2001 913	Site id:	MD7000000455674

Map ID:	26		
Objectid:	515797	County let:	Not Reported
Permit:	MO950327	Mgs id:	Not Reported
B1 seq:	7179	B1 recd:	20061212
City:	BURTONSVILLE	State:	MD
Zip:	20866	Driller na:	GEORGE F EASTERDAY
Driller id:	MWD 40	Est gpm pr:	5
Use for wa:	Home or Public Use	Approx dep:	300
Drill meth:	AIR-ROT	Replacemen:	N
Wapid:	Not Reported	Subdivisio:	Not Reported
Section:	Not Reported	Lot:	5
Nearest to:	BURTONSVILLE	Town dista:	1
Town direc:	SE	Road name:	4322 SANDY SPRING RD
Road side:	Not Reported	Road dista:	2000FT
Tax map:	Not Reported	Block:	Not Reported
Parcel:	Not Reported	N grid83:	159639
E grid83:	406732	Lat dec de:	39.104762
Lon dec de:	-76.922173	Issue date:	200612 7
Special fl:	Not Reported	C1 seq:	1844
C1 recd:	2007 323	Completion:	2007 123
Total dept:	400	Num unsucc:	0
Hydrofract:	N	Grouted:	Y
Grout type:	CM	Grout top:	0
Grout bott:	66	Casing typ:	ST
Casing dia:	6	Casing dep:	100
Casing hei:	+2	Screen typ:	HO
Top screen:	98	Bottom scr:	400
Screen t 1:	Not Reported	Top scre 1:	0
Bottom s 1:	0	Screen t 2:	Not Reported
Top scre 2:	0	Bottom s 2:	0
Screen dia:	0	Flowing we:	Not Reported
Telescopin:	T	Log type:	Not Reported
Hrs pumped:	3	Pumping ra:	14
Level befo:	3	Level duri:	163
Test pump:	S	Pump insta:	N
Install pu:	Not Reported	Capacity:	0
Pump hp:	0	Column len:	0
Closed:	Not Reported	Abandoned:	Not Reported
Abandon da:	0	Site id:	MD7000000515797

Map ID: 27

GEOCHECK VERSION 2.1
STATE DATABASE WELL INFORMATION

Objectid:	480022	County let:	Not Reported
Permit:	MO943192	Mgs id:	Not Reported
B1 seq:	0867	B1 recd:	2003 9 3
City:	BURTONSVILLE	State:	MD
Zip:	20866	Driller na:	GEORGE F EASTERDAY
Driller id:	MWD 40	Est gpm pr:	5
Use for wa:	Home or Public Use	Approx dep:	300
Drill meth:	AIR-ROT	Replacemen:	Y
Wapid:	Not Reported	Subdivisio:	Not Reported
Section:	Not Reported	Lot:	Not Reported
Nearest to:	BURTONSVILLE	Town dista:	1
Town direc:	SE	Road name:	4330 SANDY SPRING RD
Road side:	N	Road dista:	2000FT
Tax map:	Not Reported	Block:	Not Reported
Parcel:	Not Reported	N grid83:	159639
E grid83:	407036	Lat dec de:	39.10476
Lon dec de:	-76.918649	Issue date:	2003 821
Special fl:	Y	C1 seq:	Not Reported
C1 recd:	0	Completion:	0
Total dept:	0	Num unsucc:	0
Hydrofract:	Not Reported	Grouted:	Not Reported
Grout type:	Not Reported	Grout top:	0
Grout bott:	0	Casing typ:	Not Reported
Casing dia:	0	Casing dep:	0
Casing hei:	Not Reported	Screen typ:	Not Reported
Top screen:	0	Bottom scr:	0
Screen t 1:	Not Reported	Top scre 1:	0
Bottom s 1:	0	Screen t 2:	Not Reported
Top scre 2:	0	Bottom s 2:	0
Screen dia:	0	Flowing we:	Not Reported
Telescopin:	Not Reported	Log type:	Not Reported
Hrs pumped:	0	Pumping ra:	0
Level befo:	0	Level duri:	0
Test pump:	Not Reported	Pump insta:	Not Reported
Install pu:	Not Reported	Capacity:	0
Pump hp:	0	Column len:	0
Closed:	C	Abandoned:	Not Reported
Abandon da:	0	Site id:	MD7000000480022

Map ID:	28		
Objectid:	526668	County let:	MO
Permit:	MO950841	Mgs id:	Not Reported
B1 seq:	8086	B1 recd:	2008 4 3
City:	BURTONSVILLE	State:	MD
Zip:	20866	Driller na:	ALLEN COMPTON
Driller id:	MSD 9	Est gpm pr:	5
Use for wa:	Home or Public Use	Approx dep:	300
Drill meth:	AIR-ROT	Replacemen:	Y
Wapid:	Not Reported	Subdivisio:	NEW BIRMINGHAM MANOR
Section:	Not Reported	Lot:	Not Reported
Nearest to:	BURTONSVILLE	Town dista:	4
Town direc:	E	Road name:	15406 RIDING STABLE
Road side:	W	Road dista:	1000FT
Tax map:	LS12	Block:	Not Reported
Parcel:	P790	N grid83:	159639
E grid83:	407341	Lat dec de:	39.104757
Lon dec de:	-76.915125	Issue date:	2008 320
Special fl:	Y	C1 seq:	8162
C1 recd:	2008 815	Completion:	2008 616
Total dept:	300	Num unsucc:	0

Hydrofract:	N	Grouted:	Y
Grout type:	CM	Grout top:	0
Grout bott:	19	Casing typ:	ST
Casing dia:	6	Casing dep:	22
Casing hei:	+1	Screen typ:	HO
Top screen:	22	Bottom scr:	300
Screen t 1:	Not Reported	Top scre 1:	0
Bottom s 1:	0	Screen t 2:	Not Reported
Top scre 2:	0	Bottom s 2:	0
Screen dia:	0	Flowing we:	Not Reported
Telescopin:	Not Reported	Log type:	Not Reported
Hrs pumped:	3	Pumping ra:	4
Level befo:	42	Level duri:	48
Test pump:	S	Pump insta:	N
Install pu:	Not Reported	Capacity:	0
Pump hp:	0	Column len:	0
Closed:	A	Abandoned:	Not Reported
Abandon da:	0	Site id:	MD7000000526668

Map ID:	29		
Objectid:	543580	County let:	Not Reported
Permit:	MO100096	Mgs id:	Not Reported
B1 seq:	2175	B1 recd:	2011 511
City:	SILVER SPRING	State:	MD
Zip:	20905	Driller na:	MICHAEL BARLOW
Driller id:	MWD 355	Est gpm pr:	0
Use for wa:	Geo-thermal	Approx dep:	300
Drill meth:	AIR-PER	Replacemen:	N
Wapid:	Not Reported	Subdivisio:	PEACH ORCHARD HEIGHT
Section:	Not Reported	Lot:	15
Nearest to:	BURTONSVILLE	Town dista:	2
Town direc:	SW	Road name:	15016 TIMBERLAKE DR
Road side:	W	Road dista:	50 FT
Tax map:	K531	Block:	J
Parcel:	Not Reported	N grid83:	159447
E grid83:	403795	Lat dec de:	39.10305
Lon dec de:	-76.956127	Issue date:	2011 517
Special fl:	Y	C1 seq:	1267
C1 recd:	20111114	Completion:	2011 929
Total dept:	300	Num unsucc:	0
Hydrofract:	N	Grouted:	Y
Grout type:	BC	Grout top:	0
Grout bott:	64	Casing typ:	ST
Casing dia:	6	Casing dep:	64
Casing hei:	Not Reported	Screen typ:	Not Reported
Top screen:	0	Bottom scr:	0
Screen t 1:	Not Reported	Top scre 1:	0
Bottom s 1:	0	Screen t 2:	Not Reported
Top scre 2:	0	Bottom s 2:	0
Screen dia:	0	Flowing we:	Not Reported
Telescopin:	Not Reported	Log type:	Not Reported
Hrs pumped:	0	Pumping ra:	0
Level befo:	0	Level duri:	0
Test pump:	Not Reported	Pump insta:	Not Reported
Install pu:	Not Reported	Capacity:	0
Pump hp:	0	Column len:	0
Closed:	Not Reported	Abandoned:	Not Reported
Abandon da:	0	Site id:	MD7000000543580

Map ID: 31

GEOCHECK VERSION 2.1
STATE DATABASE WELL INFORMATION

Objectid:	341039	County let:	AA
Permit:	AA920136	Mgs id:	Not Reported
B1 seq:	5010	B1 recd:	1993 8 6
City:	FORT GEO MEAD	State:	MD
Zip:	20755	Driller na:	JOSEPH SCRIBELLITO J
Driller id:	MWD0530	Est gpm pr:	0
Use for wa:	Test, Observation, Monitoring	Approx dep:	20
Drill meth:	BORED	Replacemen:	Y
Wapid:	Not Reported	Subdivisio:	FORT GEORGE G MEAD
Section:	Not Reported	Lot:	Not Reported
Nearest to:	JESSUP	Town dista:	2
Town direc:	S	Road name:	EMORY RD.
Road side:	S	Road dista:	180 FT
Tax map:	Not Reported	Block:	Not Reported
Parcel:	Not Reported	N grid83:	159334
E grid83:	401550	Lat dec de:	39.102041
Lon dec de:	-76.98208	Issue date:	1993 8 6
Special fl:	N	C1 seq:	7439
C1 recd:	199310 7	Completion:	1993 811
Total dept:	25	Num unsucc:	0
Hydrofract:	Not Reported	Grouted:	Y
Grout type:	BC	Grout top:	0
Grout bott:	3	Casing typ:	PL
Casing dia:	4	Casing dep:	5
Casing hei:	0	Screen typ:	PL
Top screen:	0	Bottom scr:	25
Screen t 1:	Not Reported	Top scre 1:	0
Bottom s 1:	0	Screen t 2:	Not Reported
Top scre 2:	0	Bottom s 2:	0
Screen dia:	4	Flowing we:	Not Reported
Telescopin:	Not Reported	Log type:	Not Reported
Hrs pumped:	0	Pumping ra:	0
Level befo:	0	Level duri:	0
Test pump:	Not Reported	Pump insta:	Not Reported
Install pu:	Not Reported	Capacity:	0
Pump hp:	0	Column len:	0
Closed:	Not Reported	Abandoned:	Not Reported
Abandon da:	0	Site id:	MD7000000341039

Map ID:	32		
Objectid:	41232	County let:	AA
Permit:	AA884057	Mgs id:	Not Reported
B1 seq:	Not Reported	B1 recd:	1990 214
City:	BELTSVILLE	State:	MD
Zip:	20705	Driller na:	WOLFORD, DENTON J.
Driller id:	MWD0288	Est gpm pr:	8
Use for wa:	Home or Public Use	Approx dep:	110
Drill meth:	ROTARY	Replacemen:	N
Wapid:	Not Reported	Subdivisio:	GRAND VIEW PARK
Section:	Not Reported	Lot:	15
Nearest to:	SEVERN	Town dista:	3 MI
Town direc:	NW	Road name:	110 WEST VIRIGNIA
Road side:	W	Road dista:	15 FT
Tax map:	Not Reported	Block:	Not Reported
Parcel:	Not Reported	N grid83:	159334
E grid83:	402464	Lat dec de:	39.102039
Lon dec de:	-76.971509	Issue date:	1990 220
Special fl:	Not Reported	C1 seq:	Not Reported
C1 recd:	1990 5 7	Completion:	1990 417
Total dept:	87	Num unsucc:	0

Hydrofract:	Not Reported	Grouted:	Y
Grout type:	BC	Grout top:	3
Grout bott:	40	Casing typ:	PL
Casing dia:	4	Casing dep:	80
Casing hei:	+01	Screen typ:	PL
Top screen:	80	Bottom scr:	87
Screen t 1:	Not Reported	Top scre 1:	0
Bottom s 1:	0	Screen t 2:	Not Reported
Top scre 2:	0	Bottom s 2:	0
Screen dia:	2	Flowing we:	Not Reported
Telescopin:	Not Reported	Log type:	Not Reported
Hrs pumped:	2	Pumping ra:	25
Level befo:	30	Level duri:	50
Test pump:	A	Pump insta:	Not Reported
Install pu:	S	Capacity:	15
Pump hp:	.5	Column len:	70
Closed:	Not Reported	Abandoned:	Not Reported
Abandon da:	0	Site id:	MD7000000041232

Map ID:	32		
Objectid:	408034	County let:	MO
Permit:	MO940944	Mgs id:	Not Reported
B1 seq:	8611	B1 recd:	19981130
City:	SILVER SPRING	State:	MD
Zip:	20902	Driller na:	GEORGE F EASTERDAY
Driller id:	MWD 40	Est gpm pr:	5
Use for wa:	Geo-thermal	Approx dep:	300
Drill meth:	AIR-ROT	Replacemen:	N
Wapid:	Not Reported	Subdivisio:	Not Reported
Section:	Not Reported	Lot:	Not Reported
Nearest to:	SPENCERVILLE	Town dista:	1
Town direc:	S	Road name:	14904 CLAUDE LANE
Road side:	N	Road dista:	100 FT
Tax map:	Not Reported	Block:	Not Reported
Parcel:	Not Reported	N grid83:	159334
E grid83:	402464	Lat dec de:	39.102039
Lon dec de:	-76.971509	Issue date:	19981130
Special fl:	Not Reported	C1 seq:	4934
C1 recd:	1999 2 3	Completion:	1999 1 7
Total dept:	300	Num unsucc:	0
Hydrofract:	N	Grouted:	Y
Grout type:	BC	Grout top:	0
Grout bott:	300	Casing typ:	Not Reported
Casing dia:	0	Casing dep:	0
Casing hei:	Not Reported	Screen typ:	Not Reported
Top screen:	0	Bottom scr:	0
Screen t 1:	Not Reported	Top scre 1:	0
Bottom s 1:	0	Screen t 2:	Not Reported
Top scre 2:	0	Bottom s 2:	0
Screen dia:	0	Flowing we:	Not Reported
Telescopin:	Not Reported	Log type:	Not Reported
Hrs pumped:	0	Pumping ra:	0
Level befo:	0	Level duri:	0
Test pump:	Not Reported	Pump insta:	N
Install pu:	Not Reported	Capacity:	0
Pump hp:	0	Column len:	0
Closed:	Not Reported	Abandoned:	Not Reported
Abandon da:	0	Site id:	MD7000000408034

Map ID: 32

GEOCHECK VERSION 2.1
STATE DATABASE WELL INFORMATION

Objectid:	408033	County let:	MO
Permit:	MO940943	Mgs id:	Not Reported
B1 seq:	8607	B1 recd:	19981130
City:	SILVER SPRING	State:	MD
Zip:	20902	Driller na:	GEORGE F EASTERDAY
Driller id:	MWD 40	Est gpm pr:	5
Use for wa:	Geo-thermal	Approx dep:	300
Drill meth:	AIR-ROT	Replacemen:	N
Wapid:	Not Reported	Subdivisio:	Not Reported
Section:	Not Reported	Lot:	Not Reported
Nearest to:	SPENCERVILLE	Town dista:	1
Town direc:	S	Road name:	14904 CLAUDE LANE
Road side:	N	Road dista:	100 FT
Tax map:	Not Reported	Block:	Not Reported
Parcel:	Not Reported	N grid83:	159334
E grid83:	402464	Lat dec de:	39.102039
Lon dec de:	-76.971509	Issue date:	19981130
Special fl:	Not Reported	C1 seq:	4933
C1 recd:	1999 2 3	Completion:	1999 1 7
Total dept:	300	Num unsucc:	0
Hydrofract:	N	Grouted:	Y
Grout type:	BC	Grout top:	0
Grout bott:	300	Casing typ:	Not Reported
Casing dia:	0	Casing dep:	0
Casing hei:	Not Reported	Screen typ:	Not Reported
Top screen:	0	Bottom scr:	0
Screen t 1:	Not Reported	Top scre 1:	0
Bottom s 1:	0	Screen t 2:	Not Reported
Top scre 2:	0	Bottom s 2:	0
Screen dia:	0	Flowing we:	Not Reported
Telescopin:	Not Reported	Log type:	Not Reported
Hrs pumped:	0	Pumping ra:	0
Level befo:	0	Level duri:	0
Test pump:	Not Reported	Pump insta:	N
Install pu:	Not Reported	Capacity:	0
Pump hp:	0	Column len:	0
Closed:	Not Reported	Abandoned:	Not Reported
Abandon da:	0	Site id:	MD7000000408033

Map ID:	32		
Objectid:	471573	County let:	MO
Permit:	MO942556	Mgs id:	Not Reported
B1 seq:	1311	B1 recd:	2002 9 6
City:	SPENCERVILLE	State:	MD
Zip:	20868	Driller na:	GEORGE F EASTERDAY
Driller id:	MWD 40	Est gpm pr:	5
Use for wa:	Home or Public Use	Approx dep:	300
Drill meth:	AIR-ROT	Replacemen:	S
Wapid:	Not Reported	Subdivisio:	Not Reported
Section:	Not Reported	Lot:	Not Reported
Nearest to:	SPENCERVILLE	Town dista:	1
Town direc:	NE	Road name:	1126 PARRS RIDGE DRI
Road side:	W	Road dista:	40 FT
Tax map:	Not Reported	Block:	Not Reported
Parcel:	Not Reported	N grid83:	159334
E grid83:	402464	Lat dec de:	39.102039
Lon dec de:	-76.971509	Issue date:	2002 9 9
Special fl:	Not Reported	C1 seq:	9463
C1 recd:	2003 214	Completion:	200212 3
Total dept:	600	Num unsucc:	0

Hydrofract:	N	Grouted:	Y
Grout type:	CM	Grout top:	0
Grout bott:	74	Casing typ:	ST
Casing dia:	6	Casing dep:	140
Casing hei:	+2	Screen typ:	HO
Top screen:	138	Bottom scr:	600
Screen t 1:	Not Reported	Top scre 1:	0
Bottom s 1:	0	Screen t 2:	Not Reported
Top scre 2:	0	Bottom s 2:	0
Screen dia:	0	Flowing we:	Not Reported
Telescopin:	Not Reported	Log type:	Not Reported
Hrs pumped:	3	Pumping ra:	1
Level befo:	50	Level duri:	600
Test pump:	A	Pump insta:	N
Install pu:	Not Reported	Capacity:	0
Pump hp:	0	Column len:	0
Closed:	Not Reported	Abandoned:	Not Reported
Abandon da:	0	Site id:	MD7000000471573

Map ID:	33		
Objectid:	408199	County let:	MO
Permit:	MO940780	Mgs id:	Not Reported
B1 seq:	8846	B1 recd:	1998 9 8
City:	GREENBELT	State:	MD
Zip:	20770	Driller na:	KENNETH MANOS
Driller id:	MGD 20	Est gpm pr:	0
Use for wa:	Test, Observation, Monitoring	Approx dep:	20
Drill meth:	BORED	Replacemen:	N
Wapid:	Not Reported	Subdivisio:	Not Reported
Section:	Not Reported	Lot:	Not Reported
Nearest to:	BURTONSVILLE	Town dista:	Not Reported
Town direc:	SW	Road name:	SPENCERVILLE RD
Road side:	S	Road dista:	3300FT
Tax map:	Not Reported	Block:	Not Reported
Parcel:	Not Reported	N grid83:	159334
E grid83:	404293	Lat dec de:	39.102032
Lon dec de:	-76.950366	Issue date:	1998 914
Special fl:	Y	C1 seq:	4408
C1 recd:	1998 922	Completion:	1998 917
Total dept:	23	Num unsucc:	0
Hydrofract:	N	Grouted:	Y
Grout type:	CM	Grout top:	0
Grout bott:	25	Casing typ:	PL
Casing dia:	2	Casing dep:	8
Casing hei:	+2	Screen typ:	PL
Top screen:	8	Bottom scr:	23
Screen t 1:	Not Reported	Top scre 1:	0
Bottom s 1:	0	Screen t 2:	Not Reported
Top scre 2:	0	Bottom s 2:	0
Screen dia:	2	Flowing we:	Not Reported
Telescopin:	Not Reported	Log type:	Not Reported
Hrs pumped:	0	Pumping ra:	0
Level befo:	0	Level duri:	0
Test pump:	Not Reported	Pump insta:	N
Install pu:	Not Reported	Capacity:	0
Pump hp:	0	Column len:	0
Closed:	Not Reported	Abandoned:	Not Reported
Abandon da:	0	Site id:	MD7000000408199

Map ID: 34

GEOCHECK VERSION 2.1
STATE DATABASE WELL INFORMATION

Objectid:	512372	County let:	Not Reported
Permit:	MO950181	Mgs id:	Not Reported
B1 seq:	2153	B1 recd:	2006 721
City:	ROCKVILLE	State:	MD
Zip:	20850	Driller na:	SAMUEL A CONNELLY
Driller id:	MGD 108	Est gpm pr:	0
Use for wa:	Test, Observation, Monitoring	Approx dep:	40
Drill meth:	BORED	Replacemen:	N
Wapid:	Not Reported	Subdivisio:	Not Reported
Section:	Not Reported	Lot:	GW-2
Nearest to:	SPENCERVILLE	Town dista:	2
Town direc:	SE	Road name:	KINGS HOUSE ROAD
Road side:	E	Road dista:	200 FT
Tax map:	Not Reported	Block:	Not Reported
Parcel:	Not Reported	N grid83:	159334
E grid83:	404598	Lat dec de:	39.10203
Lon dec de:	-76.946842	Issue date:	2006 710
Special fl:	Y	C1 seq:	1700
C1 recd:	2006 919	Completion:	2006 728
Total dept:	25	Num unsucc:	0
Hydrofract:	N	Grouted:	Y
Grout type:	BC	Grout top:	0
Grout bott:	3	Casing typ:	PL
Casing dia:	2	Casing dep:	5
Casing hei:	+3	Screen typ:	PL
Top screen:	5	Bottom scr:	25
Screen t 1:	Not Reported	Top scre 1:	0
Bottom s 1:	0	Screen t 2:	Not Reported
Top scre 2:	0	Bottom s 2:	0
Screen dia:	2	Flowing we:	Not Reported
Telescopin:	Not Reported	Log type:	Not Reported
Hrs pumped:	0	Pumping ra:	0
Level befo:	0	Level duri:	0
Test pump:	Not Reported	Pump insta:	N
Install pu:	Not Reported	Capacity:	0
Pump hp:	0	Column len:	0
Closed:	Not Reported	Abandoned:	Not Reported
Abandon da:	0	Site id:	MD7000000512372

Map ID:	35		
Objectid:	512373	County let:	Not Reported
Permit:	MO950182	Mgs id:	Not Reported
B1 seq:	2100	B1 recd:	2006 721
City:	ROCKVILLE	State:	MD
Zip:	20850	Driller na:	SAMUEL A CONNELLY
Driller id:	MGD 108	Est gpm pr:	0
Use for wa:	Test, Observation, Monitoring	Approx dep:	40
Drill meth:	BORED	Replacemen:	N
Wapid:	Not Reported	Subdivisio:	Not Reported
Section:	Not Reported	Lot:	Not Reported
Nearest to:	SPENCERVILLE	Town dista:	2
Town direc:	SE	Road name:	CRADDOCK ST
Road side:	E	Road dista:	75 FT
Tax map:	Not Reported	Block:	Not Reported
Parcel:	Not Reported	N grid83:	159334
E grid83:	404903	Lat dec de:	39.102029
Lon dec de:	-76.943319	Issue date:	2006 710
Special fl:	Y	C1 seq:	1299
C1 recd:	2006 919	Completion:	2006 727
Total dept:	30	Num unsucc:	0

Hydrofract:	N	Grouted:	Y
Grout type:	BC	Grout top:	0
Grout bott:	18	Casing typ:	PL
Casing dia:	2	Casing dep:	10
Casing hei:	+3	Screen typ:	PL
Top screen:	30	Bottom scr:	0
Screen t 1:	Not Reported	Top scre 1:	0
Bottom s 1:	0	Screen t 2:	Not Reported
Top scre 2:	0	Bottom s 2:	0
Screen dia:	2	Flowing we:	Not Reported
Telescopin:	Not Reported	Log type:	Not Reported
Hrs pumped:	0	Pumping ra:	0
Level befo:	0	Level duri:	0
Test pump:	Not Reported	Pump insta:	N
Install pu:	Not Reported	Capacity:	0
Pump hp:	0	Column len:	0
Closed:	Not Reported	Abandoned:	Not Reported
Abandon da:	0	Site id:	MD7000000512373

Map ID:	35		
Objectid:	408343	County let:	MO
Permit:	MO940619	Mgs id:	Not Reported
B1 seq:	8140	B1 recd:	1998 227
City:	ROCKVILLE	State:	MD
Zip:	20850	Driller na:	THOMAS L BROWN
Driller id:	MWD 500	Est gpm pr:	0
Use for wa:	Test, Observation, Monitoring	Approx dep:	40
Drill meth:	BORED	Replacemen:	N
Wapid:	Not Reported	Subdivisio:	Not Reported
Section:	Not Reported	Lot:	Not Reported
Nearest to:	BURTONSVILLE	Town dista:	.5
Town direc:	SW	Road name:	OLD COLUMBIA PIKE
Road side:	W	Road dista:	202 FT
Tax map:	Not Reported	Block:	Not Reported
Parcel:	Not Reported	N grid83:	159334
E grid83:	404903	Lat dec de:	39.102029
Lon dec de:	-76.943319	Issue date:	1998 3 2
Special fl:	Y	C1 seq:	0044
C1 recd:	1998 317	Completion:	1998 310
Total dept:	25	Num unsucc:	0
Hydrofract:	N	Grouted:	Y
Grout type:	BC	Grout top:	0
Grout bott:	4	Casing typ:	PL
Casing dia:	2	Casing dep:	5
Casing hei:	+3	Screen typ:	PL
Top screen:	5	Bottom scr:	25
Screen t 1:	Not Reported	Top scre 1:	0
Bottom s 1:	0	Screen t 2:	Not Reported
Top scre 2:	0	Bottom s 2:	0
Screen dia:	2	Flowing we:	Not Reported
Telescopin:	Not Reported	Log type:	Not Reported
Hrs pumped:	0	Pumping ra:	0
Level befo:	0	Level duri:	0
Test pump:	Not Reported	Pump insta:	N
Install pu:	Not Reported	Capacity:	0
Pump hp:	0	Column len:	0
Closed:	Not Reported	Abandoned:	Not Reported
Abandon da:	0	Site id:	MD7000000408343

Map ID: 35

GEOCHECK VERSION 2.1
STATE DATABASE WELL INFORMATION

Objectid:	408342	County let:	MO
Permit:	MO940618	Mgs id:	Not Reported
B1 seq:	8139	B1 recd:	1998 227
City:	ROCKVILLE	State:	MD
Zip:	20850	Driller na:	THOMAS L BROWN
Driller id:	MWD 500	Est gpm pr:	0
Use for wa:	Test, Observation, Monitoring	Approx dep:	40
Drill meth:	BORED	Replacemen:	N
Wapid:	Not Reported	Subdivisio:	Not Reported
Section:	Not Reported	Lot:	Not Reported
Nearest to:	BURTONSVILLE	Town dista:	.5
Town direc:	SW	Road name:	OLD COLUMBIA PIKE
Road side:	W	Road dista:	556 FT
Tax map:	Not Reported	Block:	Not Reported
Parcel:	Not Reported	N grid83:	159334
E grid83:	404903	Lat dec de:	39.102029
Lon dec de:	-76.943319	Issue date:	1998 3 2
Special fl:	Y	C1 seq:	0045
C1 recd:	1998 317	Completion:	1998 310
Total dept:	25	Num unsucc:	0
Hydrofract:	N	Grouted:	Y
Grout type:	BC	Grout top:	0
Grout bott:	4	Casing typ:	PL
Casing dia:	2	Casing dep:	5
Casing hei:	+3	Screen typ:	PL
Top screen:	5	Bottom scr:	25
Screen t 1:	Not Reported	Top scre 1:	0
Bottom s 1:	0	Screen t 2:	Not Reported
Top scre 2:	0	Bottom s 2:	0
Screen dia:	2	Flowing we:	Not Reported
Telescopin:	Not Reported	Log type:	Not Reported
Hrs pumped:	0	Pumping ra:	0
Level befo:	0	Level duri:	0
Test pump:	Not Reported	Pump insta:	Not Reported
Install pu:	Not Reported	Capacity:	0
Pump hp:	0	Column len:	0
Closed:	Not Reported	Abandoned:	Not Reported
Abandon da:	0	Site id:	MD7000000408342

Map ID:	36		
Objectid:	248943	County let:	MO
Permit:	MO812641	Mgs id:	Not Reported
B1 seq:	Not Reported	B1 recd:	1987 7 1
City:	BURTONSVILLE	State:	MD
Zip:	20866	Driller na:	EASTERDAY, GEORGE F.
Driller id:	MWD0040	Est gpm pr:	5
Use for wa:	Farm (livestock watering and Agricultural Irrigation)		
Approx dep:	200	Drill meth:	AIR-ROT
Replacemen:	S	Wapid:	Not Reported
Subdivisio:	Not Reported	Section:	Not Reported
Lot:	Not Reported	Nearest to:	SPENCERVILLE
Town dista:	1 MI	Town direc:	SE
Road name:	3333 SPENCERVILLE RD	Road side:	S
Road dista:	1000FT	Tax map:	Not Reported
Block:	Not Reported	Parcel:	Not Reported
N grid83:	159334	E grid83:	405208
Lat dec de:	39.102027	Lon dec de:	-76.939795
Issue date:	1987 7 6	Special fl:	Not Reported
C1 seq:	Not Reported	C1 recd:	1987 9 8
Completion:	1987 710	Total dept:	300

Num unsucc:	0	Hydrofract:	Not Reported
Grouted:	Y	Grout type:	CM
Grout top:	0	Grout bott:	67
Casing typ:	ST	Casing dia:	6
Casing dep:	74	Casing hei:	+02
Screen typ:	HO	Top screen:	74
Bottom scr:	300	Screen t 1:	Not Reported
Top scre 1:	0	Bottom s 1:	0
Screen t 2:	Not Reported	Top scre 2:	0
Bottom s 2:	0	Screen dia:	0
Flowing we:	Not Reported	Telescopin:	Not Reported
Log type:	Not Reported	Hrs pumped:	6
Pumping ra:	6	Level befo:	85
Level duri:	300	Test pump:	A
Pump insta:	Not Reported	Install pu:	Not Reported
Capacity:	0	Pump hp:	0
Column len:	0	Closed:	Not Reported
Abandoned:	Not Reported	Abandon da:	0
Site id:	MD7000000248943		

Map ID:	37		
Objectid:	471490	County let:	Not Reported
Permit:	MO942676	Mgs id:	Not Reported
B1 seq:	1495	B1 recd:	20021119
City:	BURTONSVILLE	State:	MD
Zip:	20866	Driller na:	GEORGE F EASTERDAY
Driller id:	MWD 40	Est gpm pr:	5
Use for wa:	Home or Public Use	Approx dep:	300
Drill meth:	AIR-ROT	Replacemen:	Y
Wapid:	Not Reported	Subdivisio:	Not Reported
Section:	Not Reported	Lot:	Not Reported
Nearest to:	BURTONSVILLE	Town dista:	1
Town direc:	NE	Road name:	16124 COLUMBIA PIKE
Road side:	W	Road dista:	50 FT
Tax map:	Not Reported	Block:	Not Reported
Parcel:	Not Reported	N grid83:	159334
E grid83:	407036	Lat dec de:	39.102014
Lon dec de:	-76.918652	Issue date:	20021120
Special fl:	Y	C1 seq:	6293
C1 recd:	2003 214	Completion:	200212 6
Total dept:	400	Num unsucc:	0
Hydrofract:	Y	Grouted:	Y
Grout type:	CM	Grout top:	0
Grout bott:	69	Casing typ:	ST
Casing dia:	6	Casing dep:	100
Casing hei:	+2	Screen typ:	HO
Top screen:	98	Bottom scr:	400
Screen t 1:	Not Reported	Top scre 1:	0
Bottom s 1:	0	Screen t 2:	Not Reported
Top scre 2:	0	Bottom s 2:	0
Screen dia:	0	Flowing we:	Not Reported
Telescopin:	Not Reported	Log type:	Not Reported
Hrs pumped:	3	Pumping ra:	4
Level befo:	50	Level duri:	400
Test pump:	A	Pump insta:	N
Install pu:	Not Reported	Capacity:	0
Pump hp:	0	Column len:	0
Closed:	Not Reported	Abandoned:	Not Reported
Abandon da:	0	Site id:	MD7000000471490

Map ID: 38

GEOCHECK VERSION 2.1
STATE DATABASE WELL INFORMATION

Objectid:	251514	County let:	MO
Permit:	MO920253	Mgs id:	Not Reported
B1 seq:	7901	B1 recd:	19921211
City:	BURTONSVILLE	State:	MD
Zip:	20866	Driller na:	JOSEPH L MAYNE
Driller id:	MWD238	Est gpm pr:	5
Use for wa:	Home or Public Use	Approx dep:	260
Drill meth:	AIR-ROT	Replacemen:	N
Wapid:	Not Reported	Subdivisio:	Not Reported
Section:	Not Reported	Lot:	Not Reported
Nearest to:	Not Reported	Town dista:	Not Reported
Town direc:	E	Road name:	4340 SANDY SPRING RD
Road side:	E	Road dista:	2350FT
Tax map:	Not Reported	Block:	Not Reported
Parcel:	Not Reported	N grid83:	159334
E grid83:	407951	Lat dec de:	39.102006
Lon dec de:	-76.908081	Issue date:	19921214
Special fl:	Not Reported	C1 seq:	6979
C1 recd:	1993 120	Completion:	1993 114
Total dept:	260	Num unsucc:	0
Hydrofract:	Not Reported	Grouted:	Y
Grout type:	CM	Grout top:	0
Grout bott:	33	Casing typ:	ST
Casing dia:	6	Casing dep:	63
Casing hei:	+02	Screen typ:	HO
Top screen:	61	Bottom scr:	260
Screen t 1:	Not Reported	Top scre 1:	0
Bottom s 1:	0	Screen t 2:	Not Reported
Top scre 2:	0	Bottom s 2:	0
Screen dia:	0	Flowing we:	Not Reported
Telescopin:	Not Reported	Log type:	Not Reported
Hrs pumped:	3	Pumping ra:	5
Level befo:	31	Level duri:	172
Test pump:	S	Pump insta:	N
Install pu:	Not Reported	Capacity:	0
Pump hp:	0	Column len:	0
Closed:	Not Reported	Abandoned:	Not Reported
Abandon da:	0	Site id:	MD7000000251514

Map ID:	40		
Objectid:	373035	County let:	MO
Permit:	MO930741	Mgs id:	Not Reported
B1 seq:	3717	B1 recd:	19951128
City:	GAITHERSBURG	State:	MD
Zip:	20878	Driller na:	GEORGE F EASTERDAY
Driller id:	MWD 40	Est gpm pr:	5
Use for wa:	Home or Public Use	Approx dep:	400
Drill meth:	AIR-ROT	Replacemen:	S
Wapid:	Not Reported	Subdivisio:	TRAVILAH ACRES
Section:	Not Reported	Lot:	Not Reported
Nearest to:	QUINCE ORCHARD	Town dista:	2
Town direc:	SW	Road name:	14016 CROSSLAND TE
Road side:	N	Road dista:	100 FT
Tax map:	Not Reported	Block:	Not Reported
Parcel:	Not Reported	N grid83:	159029
E grid83:	399721	Lat dec de:	39.099296
Lon dec de:	-77.003223	Issue date:	19951130
Special fl:	Not Reported	C1 seq:	Not Reported
C1 recd:	0	Completion:	0
Total dept:	0	Num unsucc:	0

Hydrofract:	Not Reported	Grouted:	Not Reported
Grout type:	Not Reported	Grout top:	0
Grout bott:	0	Casing typ:	Not Reported
Casing dia:	0	Casing dep:	0
Casing hei:	Not Reported	Screen typ:	Not Reported
Top screen:	0	Bottom scr:	0
Screen t 1:	Not Reported	Top scre 1:	0
Bottom s 1:	0	Screen t 2:	Not Reported
Top scre 2:	0	Bottom s 2:	0
Screen dia:	0	Flowing we:	Not Reported
Telescopin:	Not Reported	Log type:	Not Reported
Hrs pumped:	0	Pumping ra:	0
Level befo:	0	Level duri:	0
Test pump:	Not Reported	Pump insta:	Not Reported
Install pu:	Not Reported	Capacity:	0
Pump hp:	0	Column len:	0
Closed:	Not Reported	Abandoned:	Not Reported
Abandon da:	0	Site id:	MD7000000373035

Map ID:	41		
Objectid:	409896	County let:	MO
Permit:	MO941270	Mgs id:	Not Reported
B1 seq:	4755	B1 recd:	1999 923
City:	SILVER SPRING	State:	MD
Zip:	20905	Driller na:	GEORGE F EASTERDAY
Driller id:	MWD 40	Est gpm pr:	5
Use for wa:	Home or Public Use	Approx dep:	300
Drill meth:	AIR-ROT	Replacemen:	Y
Wapid:	Not Reported	Subdivisio:	Not Reported
Section:	Not Reported	Lot:	Not Reported
Nearest to:	CLOVERTY	Town dista:	1
Town direc:	SE	Road name:	1530 MURPHY LANE
Road side:	S	Road dista:	50 FT
Tax map:	Not Reported	Block:	Not Reported
Parcel:	Not Reported	N grid83:	159029
E grid83:	401550	Lat dec de:	39.099295
Lon dec de:	-76.982081	Issue date:	1999 923
Special fl:	Y	C1 seq:	1820
C1 recd:	19991025	Completion:	1999 928
Total dept:	400	Num unsucc:	0
Hydrofract:	N	Grouted:	Y
Grout type:	CM	Grout top:	0
Grout bott:	54	Casing typ:	ST
Casing dia:	6	Casing dep:	62
Casing hei:	+2	Screen typ:	HO
Top screen:	60	Bottom scr:	400
Screen t 1:	Not Reported	Top scre 1:	0
Bottom s 1:	0	Screen t 2:	Not Reported
Top scre 2:	0	Bottom s 2:	0
Screen dia:	0	Flowing we:	Not Reported
Telescopin:	Not Reported	Log type:	Not Reported
Hrs pumped:	6	Pumping ra:	4
Level befo:	75	Level duri:	400
Test pump:	A	Pump insta:	N
Install pu:	Not Reported	Capacity:	0
Pump hp:	0	Column len:	0
Closed:	Not Reported	Abandoned:	Not Reported
Abandon da:	0	Site id:	MD7000000409896

Map ID: 41

GEOCHECK VERSION 2.1
STATE DATABASE WELL INFORMATION

Objectid:	251956	County let:	MO
Permit:	MO920842	Mgs id:	Not Reported
B1 seq:	1112	B1 recd:	199311 1
City:	SILVER SPRING	State:	MD
Zip:	20905	Driller na:	AUSTIN GARVER
Driller id:	MWD0095	Est gpm pr:	2
Use for wa:	Home or Public Use	Approx dep:	400
Drill meth:	AIR-PER	Replacemen:	N
Wapid:	Not Reported	Subdivisio:	CONRAD PROPERTY
Section:	K1	Lot:	220
Nearest to:	SPENCERVILLE	Town dista:	1
Town direc:	SW	Road name:	1510 MURPHY LANE
Road side:	W	Road dista:	90 FT
Tax map:	Not Reported	Block:	Not Reported
Parcel:	Not Reported	N grid83:	159029
E grid83:	401550	Lat dec de:	39.099295
Lon dec de:	-76.982081	Issue date:	199311 1
Special fl:	N	C1 seq:	7068
C1 recd:	1995 3 1	Completion:	19931124
Total dept:	350	Num unsucc:	1
Hydrofract:	Not Reported	Grouted:	Y
Grout type:	CM	Grout top:	0
Grout bott:	53	Casing typ:	ST
Casing dia:	6	Casing dep:	53
Casing hei:	+3	Screen typ:	HO
Top screen:	50	Bottom scr:	350
Screen t 1:	Not Reported	Top scre 1:	0
Bottom s 1:	0	Screen t 2:	Not Reported
Top scre 2:	0	Bottom s 2:	0
Screen dia:	0	Flowing we:	Not Reported
Telescopin:	Not Reported	Log type:	Not Reported
Hrs pumped:	6	Pumping ra:	2
Level befo:	25	Level duri:	70
Test pump:	S	Pump insta:	N
Install pu:	Not Reported	Capacity:	0
Pump hp:	0	Column len:	0
Closed:	Not Reported	Abandoned:	Not Reported
Abandon da:	0	Site id:	MD7000000251956

Map ID:	42		
Objectid:	247109	County let:	MO
Permit:	MO810798	Mgs id:	Not Reported
B1 seq:	Not Reported	B1 recd:	1984 618
City:	BURTONSVILLE	State:	MD
Zip:	20866	Driller na:	EASTERDAY, LOUIS D.
Driller id:	MWD0041	Est gpm pr:	5
Use for wa:	Industrial, Commercial, State and Federal Gov.		
Approx dep:	200	Drill meth:	AIR-ROT
Replacemen:	N	Wapid:	MO1984G007
Subdivisio:	PERRYWOOD	Section:	Not Reported
Lot:	Not Reported	Nearest to:	BURTONSVILLE
Town dista:	1.2 MI	Town direc:	S
Road name:	3315 GREENCASTLE RD	Road side:	S
Road dista:	150 FT	Tax map:	Not Reported
Block:	Not Reported	Parcel:	Not Reported
N grid83:	159029	E grid83:	404903
Lat dec de:	39.099283	Lon dec de:	-76.943321
Issue date:	1984 619	Special fl:	Not Reported
C1 seq:	Not Reported	C1 recd:	19841114
Completion:	1984 8 2	Total dept:	200

Num unsucc:	0	Hydrofract:	Not Reported
Grouted:	Y	Grout type:	CM
Grout top:	0	Grout bott:	38
Casing typ:	ST	Casing dia:	6
Casing dep:	42	Casing hei:	+02
Screen typ:	HO	Top screen:	40
Bottom scr:	200	Screen t 1:	Not Reported
Top scre 1:	0	Bottom s 1:	0
Screen t 2:	Not Reported	Top scre 2:	0
Bottom s 2:	0	Screen dia:	0
Flowing we:	Not Reported	Telescopin:	Not Reported
Log type:	Not Reported	Hrs pumped:	2
Pumping ra:	10	Level befo:	25
Level duri:	200	Test pump:	A
Pump insta:	Not Reported	Install pu:	Not Reported
Capacity:	0	Pump hp:	0
Column len:	0	Closed:	Not Reported
Abandoned:	Y	Abandon da:	2005 823
Site id:	MD7000000247109		

Map ID:	42		
Objectid:	247110	County let:	MO
Permit:	MO810799	Mgs id:	Not Reported
B1 seq:	Not Reported	B1 recd:	1984 618
City:	BURTONSVILLE	State:	MD
Zip:	20866	Driller na:	EASTERDAY, LOUIS D.
Driller id:	MWD0041	Est gpm pr:	5
Use for wa:	Industrial, Commercial, State and Federal Gov.		
Approx dep:	200	Drill meth:	AIR-ROT
Replacemen:	N	Wapid:	MO1984G007
Subdivisio:	PERRYWOOD	Section:	Not Reported
Lot:	Not Reported	Nearest to:	BURTONSVILLE
Town dista:	1.2 MI	Town direc:	S
Road name:	3315 GREENCASTLE RD	Road side:	S
Road dista:	175 FT	Tax map:	Not Reported
Block:	Not Reported	Parcel:	Not Reported
N grid83:	159029	E grid83:	404903
Lat dec de:	39.099283	Lon dec de:	-76.943321
Issue date:	1984 619	Special fl:	Not Reported
C1 seq:	Not Reported	C1 recd:	1986 314
Completion:	1984 8 2	Total dept:	300
Num unsucc:	0	Hydrofract:	Not Reported
Grouted:	Y	Grout type:	CM
Grout top:	0	Grout bott:	39
Casing typ:	ST	Casing dia:	6
Casing dep:	42	Casing hei:	+02
Screen typ:	HO	Top screen:	40
Bottom scr:	300	Screen t 1:	Not Reported
Top scre 1:	0	Bottom s 1:	0
Screen t 2:	Not Reported	Top scre 2:	0
Bottom s 2:	0	Screen dia:	0
Flowing we:	Not Reported	Telescopin:	Not Reported
Log type:	Not Reported	Hrs pumped:	2
Pumping ra:	6	Level befo:	25
Level duri:	300	Test pump:	A
Pump insta:	Not Reported	Install pu:	Not Reported
Capacity:	0	Pump hp:	0
Column len:	0	Closed:	Not Reported
Abandoned:	Y	Abandon da:	2005 823
Site id:	MD7000000247110		

Map ID: 43

GEOCHECK VERSION 2.1
STATE DATABASE WELL INFORMATION

Objectid:	248366	County let:	MO
Permit:	MO812057	Mgs id:	Not Reported
B1 seq:	Not Reported	B1 recd:	19861029
City:	COLLEGE PARK	State:	MD
Zip:	20740	Driller na:	EASTERDAY, GEORGE F.
Driller id:	MWD0040	Est gpm pr:	5
Use for wa:	Home or Public Use	Approx dep:	200
Drill meth:	AIR-ROT	Replacemen:	N
Wapid:	Not Reported	Subdivisio:	Not Reported
Section:	Not Reported	Lot:	Not Reported
Nearest to:	BURTONSVILLE	Town dista:	.1 MI
Town direc:	S	Road name:	14732 BLACKBURN RD
Road side:	W	Road dista:	90 FT
Tax map:	Not Reported	Block:	Not Reported
Parcel:	Not Reported	N grid83:	159029
E grid83:	406122	Lat dec de:	39.099275
Lon dec de:	-76.929226	Issue date:	19861022
Special fl:	Not Reported	C1 seq:	Not Reported
C1 recd:	1987 2 9	Completion:	19861216
Total dept:	300	Num unsucc:	0
Hydrofract:	Not Reported	Grouted:	Y
Grout type:	CM	Grout top:	0
Grout bott:	50	Casing typ:	ST
Casing dia:	6	Casing dep:	88
Casing hei:	+02	Screen typ:	HO
Top screen:	86	Bottom scr:	300
Screen t 1:	Not Reported	Top scre 1:	0
Bottom s 1:	0	Screen t 2:	Not Reported
Top scre 2:	0	Bottom s 2:	0
Screen dia:	0	Flowing we:	Not Reported
Telescopin:	Not Reported	Log type:	Not Reported
Hrs pumped:	3	Pumping ra:	5
Level befo:	28	Level duri:	135
Test pump:	S	Pump insta:	Not Reported
Install pu:	Not Reported	Capacity:	0
Pump hp:	0	Column len:	0
Closed:	Not Reported	Abandoned:	Not Reported
Abandon da:	0	Site id:	MD7000000248366

Map ID:	44		
Objectid:	515372	County let:	Not Reported
Permit:	MO950322	Mgs id:	Not Reported
B1 seq:	7166	B1 recd:	200612 1
City:	BURTONSVILLE	State:	MD
Zip:	20866	Driller na:	GEORGE F EASTERDAY
Driller id:	MWD 40	Est gpm pr:	5
Use for wa:	Home or Public Use	Approx dep:	300
Drill meth:	AIR-ROT	Replacemen:	Y
Wapid:	Not Reported	Subdivisio:	TIMBER HILL
Section:	Not Reported	Lot:	31
Nearest to:	BURTONSVILLE	Town dista:	1
Town direc:	NE	Road name:	4615 DUSTIN ROAD
Road side:	S	Road dista:	150 FT
Tax map:	LS12	Block:	Not Reported
Parcel:	Not Reported	N grid83:	159029
E grid83:	407036	Lat dec de:	39.099269
Lon dec de:	-76.918655	Issue date:	20061130
Special fl:	Y	C1 seq:	1840
C1 recd:	2007 129	Completion:	20061212
Total dept:	540	Num unsucc:	0

Hydrofract:	N	Grouted:	Y
Grout type:	CM	Grout top:	0
Grout bott:	57	Casing typ:	ST
Casing dia:	6	Casing dep:	58
Casing hei:	+2	Screen typ:	HO
Top screen:	58	Bottom scr:	540
Screen t 1:	Not Reported	Top scre 1:	0
Bottom s 1:	0	Screen t 2:	Not Reported
Top scre 2:	0	Bottom s 2:	0
Screen dia:	0	Flowing we:	Not Reported
Telescopin:	Not Reported	Log type:	Not Reported
Hrs pumped:	3	Pumping ra:	20
Level befo:	5	Level duri:	123
Test pump:	S	Pump insta:	N
Install pu:	Not Reported	Capacity:	0
Pump hp:	0	Column len:	0
Closed:	Not Reported	Abandoned:	Not Reported
Abandon da:	0	Site id:	MD7000000515372

Map ID:	45		
Objectid:	472743	County let:	Not Reported
Permit:	PG942739	Mgs id:	Not Reported
B1 seq:	8409	B1 recd:	2003 5 7
City:	FAIRFAX	State:	VA
Zip:	22031	Driller na:	ROBERT ATKINSON
Driller id:	MGD 67	Est gpm pr:	0
Use for wa:	Test, Observation, Monitoring	Approx dep:	40
Drill meth:	BORED	Replacemen:	N
Wapid:	Not Reported	Subdivisio:	Not Reported
Section:	Not Reported	Lot:	MW4
Nearest to:	LAUREL	Town dista:	Not Reported
Town direc:	W	Road name:	6000 SANDY SPRING RD
Road side:	N	Road dista:	100 FT
Tax map:	Not Reported	Block:	Not Reported
Parcel:	Not Reported	N grid83:	159029
E grid83:	408256	Lat dec de:	39.099258
Lon dec de:	-76.904561	Issue date:	2003 5 2
Special fl:	Not Reported	C1 seq:	9881
C1 recd:	2003 624	Completion:	2003 429
Total dept:	30	Num unsucc:	0
Hydrofract:	N	Grouted:	Y
Grout type:	CM	Grout top:	0
Grout bott:	5	Casing typ:	PL
Casing dia:	2	Casing dep:	10
Casing hei:	Not Reported	Screen typ:	PL
Top screen:	10	Bottom scr:	30
Screen t 1:	Not Reported	Top scre 1:	0
Bottom s 1:	0	Screen t 2:	Not Reported
Top scre 2:	0	Bottom s 2:	0
Screen dia:	2	Flowing we:	Not Reported
Telescopin:	Not Reported	Log type:	Not Reported
Hrs pumped:	1	Pumping ra:	1
Level befo:	1	Level duri:	1
Test pump:	Not Reported	Pump insta:	N
Install pu:	Not Reported	Capacity:	0
Pump hp:	0	Column len:	0
Closed:	Not Reported	Abandoned:	Not Reported
Abandon da:	0	Site id:	MD7000000472743

Map ID: 45

GEOCHECK VERSION 2.1
STATE DATABASE WELL INFORMATION

Objectid:	258046	County let:	PG
Permit:	PG880778	Mgs id:	Not Reported
B1 seq:	2572	B1 recd:	19891024
City:	LAUREL	State:	MD
Zip:	Not Reported	Driller na:	JERRY MALECKI
Driller id:	MWD0422	Est gpm pr:	0
Use for wa:	Test, Observation, Monitoring	Approx dep:	30
Drill meth:	AIR-ROT	Replacemen:	N
Wapid:	Not Reported	Subdivisio:	Not Reported
Section:	Not Reported	Lot:	Not Reported
Nearest to:	LAUREL	Town dista:	0
Town direc:	T	Road name:	SANDY SPRING RD
Road side:	W	Road dista:	95 FT
Tax map:	Not Reported	Block:	Not Reported
Parcel:	Not Reported	N grid83:	159029
E grid83:	408256	Lat dec de:	39.099258
Lon dec de:	-76.904561	Issue date:	198911 1
Special fl:	N	C1 seq:	1791
C1 recd:	1990 118	Completion:	198911 8
Total dept:	29	Num unsucc:	0
Hydrofract:	Not Reported	Grouted:	Y
Grout type:	CM	Grout top:	0
Grout bott:	3	Casing typ:	PL
Casing dia:	4	Casing dep:	4
Casing hei:	+1	Screen typ:	PL
Top screen:	4	Bottom scr:	29
Screen t 1:	Not Reported	Top scre 1:	0
Bottom s 1:	0	Screen t 2:	Not Reported
Top scre 2:	0	Bottom s 2:	0
Screen dia:	4	Flowing we:	Not Reported
Telescopin:	Not Reported	Log type:	Not Reported
Hrs pumped:	1	Pumping ra:	1
Level befo:	1	Level duri:	1
Test pump:	O	Pump insta:	N
Install pu:	O	Capacity:	0
Pump hp:	0	Column len:	0
Closed:	Not Reported	Abandoned:	Not Reported
Abandon da:	0	Site id:	MD7000000258046

Map ID:	45		
Objectid:	517945	County let:	Not Reported
Permit:	PG951229	Mgs id:	Not Reported
B1 seq:	0866	B1 recd:	2007 613
City:	BALTIMORE	State:	MD
Zip:	21228	Driller na:	STEPHEN SAUL
Driller id:	MWD 421	Est gpm pr:	0
Use for wa:	Test, Observation, Monitoring	Approx dep:	25
Drill meth:	Not Reported	Replacemen:	N
Wapid:	Not Reported	Subdivisio:	Not Reported
Section:	Not Reported	Lot:	Not Reported
Nearest to:	LAUREL	Town dista:	1
Town direc:	W	Road name:	6000 SANDY SPRING RD
Road side:	N	Road dista:	100 FT
Tax map:	5	Block:	Not Reported
Parcel:	A6800	N grid83:	159029
E grid83:	408256	Lat dec de:	39.099258
Lon dec de:	-76.904561	Issue date:	2007 6 7
Special fl:	Not Reported	C1 seq:	0035
C1 recd:	2007 720	Completion:	2007 620
Total dept:	28	Num unsucc:	0

Hydrofract:	Not Reported	Grouted:	Not Reported
Grout type:	Not Reported	Grout top:	0
Grout bott:	0	Casing typ:	Not Reported
Casing dia:	0	Casing dep:	0
Casing hei:	Not Reported	Screen typ:	Not Reported
Top screen:	0	Bottom scr:	0
Screen t 1:	Not Reported	Top scre 1:	0
Bottom s 1:	0	Screen t 2:	Not Reported
Top scre 2:	0	Bottom s 2:	0
Screen dia:	0	Flowing we:	Not Reported
Telescopin:	Not Reported	Log type:	Not Reported
Hrs pumped:	0	Pumping ra:	0
Level befo:	0	Level duri:	0
Test pump:	O	Pump insta:	N
Install pu:	Not Reported	Capacity:	0
Pump hp:	0	Column len:	0
Closed:	A	Abandoned:	Not Reported
Abandon da:	0	Site id:	MD7000000517945

Map ID:	45		
Objectid:	372086	County let:	PG
Permit:	PG880782	Mgs id:	Not Reported
B1 seq:	2579	B1 recd:	19891124
City:	LAUREL	State:	MD
Zip:	Not Reported	Driller na:	JERRY MALECKI
Driller id:	MWD 422	Est gpm pr:	0
Use for wa:	Test, Observation, Monitoring	Approx dep:	30
Drill meth:	AIR-ROT	Replacemen:	N
Wapid:	Not Reported	Subdivisio:	Not Reported
Section:	Not Reported	Lot:	Not Reported
Nearest to:	LAUREL	Town dista:	Not Reported
Town direc:	T	Road name:	SANDY SPRING RD
Road side:	W	Road dista:	70 FT
Tax map:	Not Reported	Block:	Not Reported
Parcel:	Not Reported	N grid83:	159029
E grid83:	408256	Lat dec de:	39.099258
Lon dec de:	-76.904561	Issue date:	198911 1
Special fl:	Not Reported	C1 seq:	Not Reported
C1 recd:	0	Completion:	0
Total dept:	0	Num unsucc:	0
Hydrofract:	Not Reported	Grouted:	Not Reported
Grout type:	Not Reported	Grout top:	0
Grout bott:	0	Casing typ:	Not Reported
Casing dia:	0	Casing dep:	0
Casing hei:	Not Reported	Screen typ:	Not Reported
Top screen:	0	Bottom scr:	0
Screen t 1:	Not Reported	Top scre 1:	0
Bottom s 1:	0	Screen t 2:	Not Reported
Top scre 2:	0	Bottom s 2:	0
Screen dia:	0	Flowing we:	Not Reported
Telescopin:	Not Reported	Log type:	Not Reported
Hrs pumped:	0	Pumping ra:	0
Level befo:	0	Level duri:	0
Test pump:	Not Reported	Pump insta:	Not Reported
Install pu:	Not Reported	Capacity:	0
Pump hp:	0	Column len:	0
Closed:	Not Reported	Abandoned:	Not Reported
Abandon da:	0	Site id:	MD7000000372086

Map ID: 45

GEOCHECK VERSION 2.1
STATE DATABASE WELL INFORMATION

Objectid:	258048	County let:	PG
Permit:	PG880780	Mgs id:	Not Reported
B1 seq:	2606	B1 recd:	19891024
City:	LAUREL	State:	MD
Zip:	Not Reported	Driller na:	JERRY MALECKI
Driller id:	MWD0422	Est gpm pr:	0
Use for wa:	Test, Observation, Monitoring	Approx dep:	30
Drill meth:	AIR-ROT	Replacemen:	N
Wapid:	Not Reported	Subdivisio:	Not Reported
Section:	Not Reported	Lot:	Not Reported
Nearest to:	LAUREL	Town dista:	0
Town direc:	T	Road name:	SANDY SPRING RD
Road side:	W	Road dista:	75 FT
Tax map:	Not Reported	Block:	Not Reported
Parcel:	Not Reported	N grid83:	159029
E grid83:	408256	Lat dec de:	39.099258
Lon dec de:	-76.904561	Issue date:	198911 1
Special fl:	N	C1 seq:	1793
C1 recd:	1990 118	Completion:	198911 9
Total dept:	29	Num unsucc:	0
Hydrofract:	Not Reported	Grouted:	Y
Grout type:	CM	Grout top:	0
Grout bott:	3	Casing typ:	PL
Casing dia:	4	Casing dep:	4
Casing hei:	+1	Screen typ:	PL
Top screen:	4	Bottom scr:	29
Screen t 1:	Not Reported	Top scre 1:	0
Bottom s 1:	0	Screen t 2:	Not Reported
Top scre 2:	0	Bottom s 2:	0
Screen dia:	4	Flowing we:	Not Reported
Telescopin:	Not Reported	Log type:	Not Reported
Hrs pumped:	1	Pumping ra:	1
Level befo:	1	Level duri:	1
Test pump:	O	Pump insta:	N
Install pu:	O	Capacity:	0
Pump hp:	0	Column len:	0
Closed:	Not Reported	Abandoned:	Not Reported
Abandon da:	0	Site id:	MD7000000258048

Map ID:	45		
Objectid:	372085	County let:	PG
Permit:	PG880781	Mgs id:	Not Reported
B1 seq:	2605	B1 recd:	19891124
City:	LAUREL	State:	MD
Zip:	Not Reported	Driller na:	JERRY MALECKI
Driller id:	MWD 422	Est gpm pr:	0
Use for wa:	Test, Observation, Monitoring	Approx dep:	30
Drill meth:	AIR-ROT	Replacemen:	N
Wapid:	Not Reported	Subdivisio:	Not Reported
Section:	Not Reported	Lot:	Not Reported
Nearest to:	LAUREL	Town dista:	Not Reported
Town direc:	T	Road name:	SANDY SPRING RD
Road side:	W	Road dista:	45 FT
Tax map:	Not Reported	Block:	Not Reported
Parcel:	Not Reported	N grid83:	159029
E grid83:	408256	Lat dec de:	39.099258
Lon dec de:	-76.904561	Issue date:	198911 1
Special fl:	Not Reported	C1 seq:	Not Reported
C1 recd:	0	Completion:	0
Total dept:	0	Num unsucc:	0

Hydrofract:	Not Reported	Grouted:	Not Reported
Grout type:	Not Reported	Grout top:	0
Grout bott:	0	Casing typ:	Not Reported
Casing dia:	0	Casing dep:	0
Casing hei:	Not Reported	Screen typ:	Not Reported
Top screen:	0	Bottom scr:	0
Screen t 1:	Not Reported	Top scre 1:	0
Bottom s 1:	0	Screen t 2:	Not Reported
Top scre 2:	0	Bottom s 2:	0
Screen dia:	0	Flowing we:	Not Reported
Telescopin:	Not Reported	Log type:	Not Reported
Hrs pumped:	0	Pumping ra:	0
Level befo:	0	Level duri:	0
Test pump:	Not Reported	Pump insta:	Not Reported
Install pu:	Not Reported	Capacity:	0
Pump hp:	0	Column len:	0
Closed:	Not Reported	Abandoned:	Not Reported
Abandon da:	0	Site id:	MD7000000372085

Map ID:	45		
Objectid:	258047	County let:	PG
Permit:	PG880779	Mgs id:	Not Reported
B1 seq:	2603	B1 recd:	19891024
City:	LAUREL	State:	MD
Zip:	Not Reported	Driller na:	JERRY MALECKI
Driller id:	MWD0422	Est gpm pr:	0
Use for wa:	Test, Observation, Monitoring	Approx dep:	30
Drill meth:	AIR-ROT	Replacemen:	N
Wapid:	Not Reported	Subdivisio:	Not Reported
Section:	Not Reported	Lot:	Not Reported
Nearest to:	LAUREL	Town dista:	0
Town direc:	T	Road name:	SANDY SPRING RD
Road side:	W	Road dista:	50 FT
Tax map:	Not Reported	Block:	Not Reported
Parcel:	Not Reported	N grid83:	159029
E grid83:	408256	Lat dec de:	39.099258
Lon dec de:	-76.904561	Issue date:	198911 1
Special fl:	N	C1 seq:	1792
C1 recd:	1990 118	Completion:	198911 8
Total dept:	29	Num unsucc:	0
Hydrofract:	Not Reported	Grouted:	Y
Grout type:	CM	Grout top:	0
Grout bott:	3	Casing typ:	PL
Casing dia:	4	Casing dep:	4
Casing hei:	+1	Screen typ:	PL
Top screen:	4	Bottom scr:	29
Screen t 1:	Not Reported	Top scre 1:	0
Bottom s 1:	0	Screen t 2:	Not Reported
Top scre 2:	0	Bottom s 2:	0
Screen dia:	4	Flowing we:	Not Reported
Telescopin:	Not Reported	Log type:	Not Reported
Hrs pumped:	1	Pumping ra:	1
Level befo:	1	Level duri:	1
Test pump:	O	Pump insta:	N
Install pu:	O	Capacity:	0
Pump hp:	0	Column len:	0
Closed:	Not Reported	Abandoned:	Not Reported
Abandon da:	0	Site id:	MD7000000258047

Map ID: 45

GEOCHECK VERSION 2.1
STATE DATABASE WELL INFORMATION

Objectid:	472742	County let:	Not Reported
Permit:	PG942738	Mgs id:	Not Reported
B1 seq:	8410	B1 recd:	2003 5 7
City:	FAIRFAX	State:	VA
Zip:	22031	Driller na:	ROBERT ATKINSON
Driller id:	MGD 67	Est gpm pr:	0
Use for wa:	Test, Observation, Monitoring	Approx dep:	40
Drill meth:	BORED	Replacemen:	N
Wapid:	Not Reported	Subdivisio:	Not Reported
Section:	Not Reported	Lot:	MW3
Nearest to:	LAUREL	Town dista:	Not Reported
Town direc:	W	Road name:	6000 SANDY SPRING RD
Road side:	N	Road dista:	50 FT
Tax map:	Not Reported	Block:	Not Reported
Parcel:	Not Reported	N grid83:	159029
E grid83:	408256	Lat dec de:	39.099258
Lon dec de:	-76.904561	Issue date:	2003 5 2
Special fl:	Not Reported	C1 seq:	9882
C1 recd:	2003 624	Completion:	2003 429
Total dept:	30	Num unsucc:	0
Hydrofract:	N	Grouted:	Y
Grout type:	CM	Grout top:	0
Grout bott:	5	Casing typ:	PL
Casing dia:	2	Casing dep:	10
Casing hei:	Not Reported	Screen typ:	PL
Top screen:	10	Bottom scr:	30
Screen t 1:	Not Reported	Top scre 1:	0
Bottom s 1:	0	Screen t 2:	Not Reported
Top scre 2:	0	Bottom s 2:	0
Screen dia:	2	Flowing we:	Not Reported
Telescopin:	Not Reported	Log type:	Not Reported
Hrs pumped:	1	Pumping ra:	1
Level befo:	1	Level duri:	1
Test pump:	Not Reported	Pump insta:	N
Install pu:	Not Reported	Capacity:	0
Pump hp:	0	Column len:	0
Closed:	Not Reported	Abandoned:	Y
Abandon da:	2006 5 3	Site id:	MD7000000472742

Map ID:	47		
Objectid:	483452	County let:	MO
Permit:	MO943345	Mgs id:	Not Reported
B1 seq:	5645	B1 recd:	2004 3 3
City:	SILVER SPRINGS	State:	MD
Zip:	20905	Driller na:	ROBERT ATKINSON
Driller id:	MGD 067	Est gpm pr:	0
Use for wa:	Test, Observation, Monitoring	Approx dep:	50
Drill meth:	BORED	Replacemen:	N
Wapid:	Not Reported	Subdivisio:	Not Reported
Section:	Not Reported	Lot:	MW-9D
Nearest to:	SILVER SPRING	Town dista:	0
Town direc:	NW	Road name:	NEW HAMPSHIRE AVE
Road side:	W	Road dista:	250 FT
Tax map:	Not Reported	Block:	Not Reported
Parcel:	Not Reported	N grid83:	158724
E grid83:	400026	Lat dec de:	39.096551
Lon dec de:	-76.999699	Issue date:	2004 228
Special fl:	Not Reported	C1 seq:	0938
C1 recd:	2004 621	Completion:	2004 325
Total dept:	30	Num unsucc:	0

Hydrofract:	Not Reported	Grouted:	Y
Grout type:	CM	Grout top:	0
Grout bott:	20	Casing typ:	PL
Casing dia:	4	Casing dep:	25
Casing hei:	-0	Screen typ:	PL
Top screen:	25	Bottom scr:	30
Screen t 1:	Not Reported	Top scre 1:	0
Bottom s 1:	0	Screen t 2:	Not Reported
Top scre 2:	0	Bottom s 2:	0
Screen dia:	4	Flowing we:	Not Reported
Telescopin:	Not Reported	Log type:	Not Reported
Hrs pumped:	1	Pumping ra:	1
Level befo:	1	Level duri:	1
Test pump:	O	Pump insta:	N
Install pu:	Not Reported	Capacity:	0
Pump hp:	0	Column len:	0
Closed:	Not Reported	Abandoned:	Not Reported
Abandon da:	0	Site id:	MD7000000483452

Map ID:	47		
Objectid:	483451	County let:	MO
Permit:	MO943344	Mgs id:	Not Reported
B1 seq:	5646	B1 recd:	2004 219
City:	SILVER SPRINGS	State:	MD
Zip:	20905	Driller na:	ROBERT ATKINSON
Driller id:	MGD 067	Est gpm pr:	0
Use for wa:	Test, Observation, Monitoring	Approx dep:	25
Drill meth:	BORED	Replacemen:	N
Wapid:	Not Reported	Subdivisio:	Not Reported
Section:	Not Reported	Lot:	MW-9S
Nearest to:	SILVER SPRING	Town dista:	0
Town direc:	NW	Road name:	NEW HAMPSHIRE AVE
Road side:	W	Road dista:	150 FT
Tax map:	Not Reported	Block:	Not Reported
Parcel:	Not Reported	N grid83:	158724
E grid83:	400026	Lat dec de:	39.096551
Lon dec de:	-76.999699	Issue date:	2004 228
Special fl:	Not Reported	C1 seq:	0936
C1 recd:	2004 621	Completion:	2004 225
Total dept:	25	Num unsucc:	0
Hydrofract:	Not Reported	Grouted:	Y
Grout type:	CM	Grout top:	0
Grout bott:	1	Casing typ:	PL
Casing dia:	4	Casing dep:	5
Casing hei:	+0	Screen typ:	PL
Top screen:	5	Bottom scr:	20
Screen t 1:	Not Reported	Top scre 1:	0
Bottom s 1:	0	Screen t 2:	Not Reported
Top scre 2:	0	Bottom s 2:	0
Screen dia:	4	Flowing we:	Not Reported
Telescopin:	Not Reported	Log type:	Not Reported
Hrs pumped:	1	Pumping ra:	1
Level befo:	1	Level duri:	1
Test pump:	O	Pump insta:	N
Install pu:	Not Reported	Capacity:	0
Pump hp:	0	Column len:	0
Closed:	Not Reported	Abandoned:	Not Reported
Abandon da:	0	Site id:	MD7000000483451

Map ID: 47

GEOCHECK VERSION 2.1
STATE DATABASE WELL INFORMATION

Objectid:	483454	County let:	MO
Permit:	MO943347	Mgs id:	Not Reported
B1 seq:	5643	B1 recd:	2004 3 3
City:	SILVER SPRING	State:	MD
Zip:	20905	Driller na:	ROBERT ATKINSON
Driller id:	MGD 067	Est gpm pr:	0
Use for wa:	Test, Observation, Monitoring	Approx dep:	50
Drill meth:	BORED	Replacemen:	N
Wapid:	Not Reported	Subdivisio:	Not Reported
Section:	Not Reported	Lot:	MW-5D
Nearest to:	SILVER SPRING	Town dista:	0
Town direc:	NW	Road name:	NEW HAMPSHIRE AVE
Road side:	W	Road dista:	50 FT
Tax map:	Not Reported	Block:	Not Reported
Parcel:	Not Reported	N grid83:	158724
E grid83:	400026	Lat dec de:	39.096551
Lon dec de:	-76.999699	Issue date:	2004 228
Special fl:	Not Reported	C1 seq:	0940
C1 recd:	2004 621	Completion:	2004 322
Total dept:	57	Num unsucc:	0
Hydrofract:	Not Reported	Grouted:	Y
Grout type:	CM	Grout top:	0
Grout bott:	47	Casing typ:	PL
Casing dia:	4	Casing dep:	52
Casing hei:	-0	Screen typ:	PL
Top screen:	52	Bottom scr:	57
Screen t 1:	Not Reported	Top scre 1:	0
Bottom s 1:	0	Screen t 2:	Not Reported
Top scre 2:	0	Bottom s 2:	0
Screen dia:	4	Flowing we:	Not Reported
Telescopin:	Not Reported	Log type:	Not Reported
Hrs pumped:	1	Pumping ra:	1
Level befo:	1	Level duri:	1
Test pump:	O	Pump insta:	N
Install pu:	Not Reported	Capacity:	0
Pump hp:	0	Column len:	0
Closed:	Not Reported	Abandoned:	Not Reported
Abandon da:	0	Site id:	MD7000000483454

Map ID:	47		
Objectid:	483453	County let:	MO
Permit:	MO943346	Mgs id:	Not Reported
B1 seq:	5647	B1 recd:	2004 3 3
City:	FAIRFAX	State:	VA
Zip:	22031	Driller na:	ROBERT ATKINSON
Driller id:	MGD 067	Est gpm pr:	0
Use for wa:	Test, Observation, Monitoring	Approx dep:	25
Drill meth:	BORED	Replacemen:	N
Wapid:	Not Reported	Subdivisio:	Not Reported
Section:	Not Reported	Lot:	MW-10
Nearest to:	SILVER SPRING	Town dista:	0
Town direc:	NW	Road name:	NEW HAMPSHIRE AVE
Road side:	E	Road dista:	50 FT
Tax map:	Not Reported	Block:	Not Reported
Parcel:	Not Reported	N grid83:	158724
E grid83:	400026	Lat dec de:	39.096551
Lon dec de:	-76.999699	Issue date:	2004 228
Special fl:	Not Reported	C1 seq:	0939
C1 recd:	2004 621	Completion:	2004 316
Total dept:	20	Num unsucc:	0

Hydrofract:	Not Reported	Grouted:	Y
Grout type:	CM	Grout top:	0
Grout bott:	1	Casing typ:	PL
Casing dia:	4	Casing dep:	5
Casing hei:	-0	Screen typ:	PL
Top screen:	5	Bottom scr:	20
Screen t 1:	Not Reported	Top scre 1:	0
Bottom s 1:	0	Screen t 2:	Not Reported
Top scre 2:	0	Bottom s 2:	0
Screen dia:	4	Flowing we:	Not Reported
Telescopin:	Not Reported	Log type:	Not Reported
Hrs pumped:	1	Pumping ra:	1
Level befo:	1	Level duri:	1
Test pump:	O	Pump insta:	N
Install pu:	Not Reported	Capacity:	0
Pump hp:	0	Column len:	0
Closed:	Not Reported	Abandoned:	Not Reported
Abandon da:	0	Site id:	MD7000000483453

Map ID:	47		
Objectid:	483455	County let:	MO
Permit:	MO943348	Mgs id:	Not Reported
B1 seq:	5644	B1 recd:	2004 3 3
City:	SILVER SPRING	State:	MD
Zip:	20905	Driller na:	ROBERT ATKINSON
Driller id:	MGD 067	Est gpm pr:	0
Use for wa:	Test, Observation, Monitoring	Approx dep:	50
Drill meth:	BORED	Replacemen:	N
Wapid:	Not Reported	Subdivisio:	Not Reported
Section:	Not Reported	Lot:	MW-7D
Nearest to:	SILVER SPRING	Town dista:	0
Town direc:	NW	Road name:	NEW HAMPSHIRE AVE
Road side:	W	Road dista:	50 FT
Tax map:	Not Reported	Block:	Not Reported
Parcel:	Not Reported	N grid83:	158724
E grid83:	400026	Lat dec de:	39.096551
Lon dec de:	-76.999699	Issue date:	2004 228
Special fl:	Not Reported	C1 seq:	0941
C1 recd:	2004 621	Completion:	2004 318
Total dept:	68	Num unsucc:	0
Hydrofract:	Not Reported	Grouted:	Y
Grout type:	CM	Grout top:	0
Grout bott:	58	Casing typ:	PL
Casing dia:	4	Casing dep:	63
Casing hei:	-0	Screen typ:	PL
Top screen:	63	Bottom scr:	68
Screen t 1:	Not Reported	Top scre 1:	0
Bottom s 1:	0	Screen t 2:	Not Reported
Top scre 2:	0	Bottom s 2:	0
Screen dia:	4	Flowing we:	Not Reported
Telescopin:	Not Reported	Log type:	Not Reported
Hrs pumped:	1	Pumping ra:	1
Level befo:	1	Level duri:	1
Test pump:	O	Pump insta:	N
Install pu:	Not Reported	Capacity:	0
Pump hp:	0	Column len:	0
Closed:	Not Reported	Abandoned:	Not Reported
Abandon da:	0	Site id:	MD7000000483455

Map ID: 48

GEOCHECK VERSION 2.1
STATE DATABASE WELL INFORMATION

Objectid:	408081	County let:	MO
Permit:	MO940910	Mgs id:	Not Reported
B1 seq:	4895	B1 recd:	1996 4 5
City:	SILVER SPRING	State:	MD
Zip:	20904	Driller na:	THOMAS L BROWN
Driller id:	MWD 500	Est gpm pr:	0
Use for wa:	Test, Observation, Monitoring	Approx dep:	50
Drill meth:	BORED	Replacemen:	N
Wapid:	Not Reported	Subdivisio:	Not Reported
Section:	Not Reported	Lot:	Not Reported
Nearest to:	SPENCERVILLE	Town dista:	1.5
Town direc:	S	Road name:	GOOD HOPE ROAD
Road side:	W	Road dista:	130 FT
Tax map:	Not Reported	Block:	Not Reported
Parcel:	Not Reported	N grid83:	158724
E grid83:	400940	Lat dec de:	39.09655
Lon dec de:	-76.989129	Issue date:	1996 4 9
Special fl:	Y	C1 seq:	5356
C1 recd:	1996 612	Completion:	1996 412
Total dept:	45	Num unsucc:	0
Hydrofract:	N	Grouted:	Y
Grout type:	CM	Grout top:	0
Grout bott:	23	Casing typ:	PL
Casing dia:	2	Casing dep:	29
Casing hei:	-1	Screen typ:	PL
Top screen:	29	Bottom scr:	45
Screen t 1:	Not Reported	Top scre 1:	0
Bottom s 1:	0	Screen t 2:	Not Reported
Top scre 2:	0	Bottom s 2:	0
Screen dia:	2	Flowing we:	Not Reported
Telescopin:	Not Reported	Log type:	Not Reported
Hrs pumped:	0	Pumping ra:	0
Level befo:	0	Level duri:	0
Test pump:	Not Reported	Pump insta:	N
Install pu:	Not Reported	Capacity:	0
Pump hp:	0	Column len:	0
Closed:	Not Reported	Abandoned:	Not Reported
Abandon da:	0	Site id:	MD7000000408081

Map ID:	48		
Objectid:	532840	County let:	Not Reported
Permit:	MO951779	Mgs id:	Not Reported
B1 seq:	1825	B1 recd:	2009 612
City:	BIRMINGHAM	State:	AL
Zip:	35213	Driller na:	SAMUEL A CONNELLY
Driller id:	MWD 572	Est gpm pr:	0
Use for wa:	Test, Observation, Monitoring	Approx dep:	50
Drill meth:	BORED	Replacemen:	N
Wapid:	Not Reported	Subdivisio:	Not Reported
Section:	Not Reported	Lot:	Not Reported
Nearest to:	SPENCERVILLE	Town dista:	Not Reported
Town direc:	T	Road name:	NEW HAMPSHIRE
Road side:	E	Road dista:	50 FT
Tax map:	J563	Block:	Not Reported
Parcel:	N890	N grid83:	158724
E grid83:	400940	Lat dec de:	39.09655
Lon dec de:	-76.989129	Issue date:	2009 6 8
Special fl:	Not Reported	C1 seq:	7625
C1 recd:	2009 7 9	Completion:	2009 625
Total dept:	28	Num unsucc:	0

Hydrofract:	N	Grouted:	Y
Grout type:	BC	Grout top:	0
Grout bott:	8	Casing typ:	PL
Casing dia:	2	Casing dep:	10
Casing hei:	+	Screen typ:	PL
Top screen:	10	Bottom scr:	28
Screen t 1:	Not Reported	Top scre 1:	0
Bottom s 1:	0	Screen t 2:	Not Reported
Top scre 2:	0	Bottom s 2:	0
Screen dia:	2	Flowing we:	Not Reported
Telescopin:	Not Reported	Log type:	Not Reported
Hrs pumped:	1	Pumping ra:	1
Level befo:	1	Level duri:	1
Test pump:	Not Reported	Pump insta:	N
Install pu:	Not Reported	Capacity:	0
Pump hp:	0	Column len:	0
Closed:	Not Reported	Abandoned:	Not Reported
Abandon da:	0	Site id:	MD7000000532840

Map ID:	49		
Objectid:	529299	County let:	Not Reported
Permit:	MO950962	Mgs id:	Not Reported
B1 seq:	9090	B1 recd:	2008 818
City:	BURTONSVILLE	State:	MD
Zip:	20866	Driller na:	DAVID B MYERS
Driller id:	MWD 522	Est gpm pr:	0
Use for wa:	Geo-thermal	Approx dep:	300
Drill meth:	AIR-ROT	Replacemen:	N
Wapid:	Not Reported	Subdivisio:	Not Reported
Section:	Not Reported	Lot:	9
Nearest to:	BURTONSVILLE	Town dista:	2
Town direc:	NW	Road name:	ALLNUTT LANE
Road side:	E	Road dista:	120 FT
Tax map:	KS42	Block:	2
Parcel:	Not Reported	N grid83:	158724
E grid83:	403074	Lat dec de:	39.096546
Lon dec de:	-76.964464	Issue date:	2008 814
Special fl:	Not Reported	C1 seq:	8049
C1 recd:	20081113	Completion:	200810 6
Total dept:	450	Num unsucc:	0
Hydrofract:	N	Grouted:	Y
Grout type:	BC	Grout top:	0
Grout bott:	450	Casing typ:	PL
Casing dia:	6	Casing dep:	105
Casing hei:	Not Reported	Screen typ:	HO
Top screen:	105	Bottom scr:	450
Screen t 1:	Not Reported	Top scre 1:	0
Bottom s 1:	0	Screen t 2:	Not Reported
Top scre 2:	0	Bottom s 2:	0
Screen dia:	0	Flowing we:	Not Reported
Telescopin:	Not Reported	Log type:	Not Reported
Hrs pumped:	0	Pumping ra:	0
Level befo:	0	Level duri:	0
Test pump:	Not Reported	Pump insta:	N
Install pu:	Not Reported	Capacity:	0
Pump hp:	0	Column len:	0
Closed:	Not Reported	Abandoned:	Not Reported
Abandon da:	0	Site id:	MD7000000529299

Map ID: 50

GEOCHECK VERSION 2.1
STATE DATABASE WELL INFORMATION

Objectid:	247170	County let:	MO
Permit:	MO810858	Mgs id:	Not Reported
B1 seq:	Not Reported	B1 recd:	1986 225
City:	BURTONSVILLE	State:	MD
Zip:	20866	Driller na:	EASTERDAY, LOUIS D.
Driller id:	MWD0041	Est gpm pr:	5
Use for wa:	Test, Observation, Monitoring	Approx dep:	200
Drill meth:	AIR-ROT	Replacemen:	N
Wapid:	MO1984G007	Subdivisio:	PERRYWOOD
Section:	Not Reported	Lot:	Not Reported
Nearest to:	BURTONSVILLE	Town dista:	.7 MI
Town direc:	S	Road name:	3315 GREENCASTLE RD
Road side:	S	Road dista:	150 FT
Tax map:	Not Reported	Block:	Not Reported
Parcel:	Not Reported	N grid83:	158724
E grid83:	404598	Lat dec de:	39.096539
Lon dec de:	-76.946846	Issue date:	1986 220
Special fl:	Not Reported	C1 seq:	Not Reported
C1 recd:	1986 314	Completion:	1984 8 2
Total dept:	300	Num unsucc:	0
Hydrofract:	Not Reported	Grouted:	Y
Grout type:	CM	Grout top:	0
Grout bott:	30	Casing typ:	ST
Casing dia:	6	Casing dep:	58
Casing hei:	+02	Screen typ:	HO
Top screen:	56	Bottom scr:	300
Screen t 1:	Not Reported	Top scre 1:	0
Bottom s 1:	0	Screen t 2:	Not Reported
Top scre 2:	0	Bottom s 2:	0
Screen dia:	0	Flowing we:	Not Reported
Telescopin:	Not Reported	Log type:	Not Reported
Hrs pumped:	4	Pumping ra:	30
Level befo:	50	Level duri:	300
Test pump:	A	Pump insta:	Not Reported
Install pu:	Not Reported	Capacity:	0
Pump hp:	0	Column len:	0
Closed:	Not Reported	Abandoned:	Not Reported
Abandon da:	0	Site id:	MD7000000247170

Map ID:	50		
Objectid:	243367	County let:	MO
Permit:	MO730346	Mgs id:	Not Reported
B1 seq:	Not Reported	B1 recd:	1973 815
City:	BURTONSVILLE	State:	MD
Zip:	Not Reported	Driller na:	EASTERDAY, LOUIS F
Driller id:	MWD0042	Est gpm pr:	5
Use for wa:	Home or Public Use	Approx dep:	100
Drill meth:	AIR-PER	Replacemen:	N
Wapid:	Not Reported	Subdivisio:	VERBITS
Section:	Not Reported	Lot:	2
Nearest to:	BURTONSVILLE	Town dista:	1 MI
Town direc:	S	Road name:	R 29
Road side:	W	Road dista:	500 FT
Tax map:	Not Reported	Block:	Not Reported
Parcel:	Not Reported	N grid83:	158724
E grid83:	404598	Lat dec de:	39.096539
Lon dec de:	-76.946846	Issue date:	1973 8 1
Special fl:	Not Reported	C1 seq:	Not Reported
C1 recd:	197312 5	Completion:	19731013
Total dept:	300	Num unsucc:	0

Hydrofract:	Not Reported	Grouted:	Y
Grout type:	CM	Grout top:	0
Grout bott:	45	Casing typ:	ST
Casing dia:	6	Casing dep:	48
Casing hei:	+02	Screen typ:	HO
Top screen:	48	Bottom scr:	300
Screen t 1:	Not Reported	Top scre 1:	0
Bottom s 1:	0	Screen t 2:	Not Reported
Top scre 2:	0	Bottom s 2:	0
Screen dia:	0	Flowing we:	Not Reported
Telescopin:	Not Reported	Log type:	Not Reported
Hrs pumped:	2	Pumping ra:	3
Level befo:	40	Level duri:	300
Test pump:	A	Pump insta:	Not Reported
Install pu:	Not Reported	Capacity:	0
Pump hp:	0	Column len:	0
Closed:	Not Reported	Abandoned:	Not Reported
Abandon da:	0	Site id:	MD7000000243367

Map ID:	50		
Objectid:	247169	County let:	MO
Permit:	MO810857	Mgs id:	Not Reported
B1 seq:	Not Reported	B1 recd:	1986 225
City:	BURTONSVILLE	State:	MD
Zip:	20866	Driller na:	EASTERDAY, LOUIS D.
Driller id:	MWD0041	Est gpm pr:	5
Use for wa:	Test, Observation, Monitoring	Approx dep:	200
Drill meth:	AIR-ROT	Replacemen:	N
Wapid:	MO1984G007	Subdivisio:	PERRYWOOD
Section:	Not Reported	Lot:	Not Reported
Nearest to:	BURTONSVILLE	Town dista:	.7 MI
Town direc:	S	Road name:	3315 GREENCASTLE RD
Road side:	S	Road dista:	150 FT
Tax map:	Not Reported	Block:	Not Reported
Parcel:	Not Reported	N grid83:	158724
E grid83:	404598	Lat dec de:	39.096539
Lon dec de:	-76.946846	Issue date:	1986 220
Special fl:	Not Reported	C1 seq:	Not Reported
C1 recd:	1986 314	Completion:	1984 8 2
Total dept:	240	Num unsucc:	0
Hydrofract:	Not Reported	Grouted:	Y
Grout type:	CM	Grout top:	0
Grout bott:	30	Casing typ:	ST
Casing dia:	6	Casing dep:	45
Casing hei:	+02	Screen typ:	HO
Top screen:	43	Bottom scr:	240
Screen t 1:	Not Reported	Top scre 1:	0
Bottom s 1:	0	Screen t 2:	Not Reported
Top scre 2:	0	Bottom s 2:	0
Screen dia:	0	Flowing we:	Not Reported
Telescopin:	Not Reported	Log type:	Not Reported
Hrs pumped:	4	Pumping ra:	6
Level befo:	40	Level duri:	240
Test pump:	A	Pump insta:	Not Reported
Install pu:	Not Reported	Capacity:	0
Pump hp:	0	Column len:	0
Closed:	Not Reported	Abandoned:	Not Reported
Abandon da:	0	Site id:	MD7000000247169

Map ID: 51

GEOCHECK VERSION 2.1
STATE DATABASE WELL INFORMATION

Objectid:	456002	County let:	MO
Permit:	MO941684	Mgs id:	Not Reported
B1 seq:	1606	B1 recd:	20001012
City:	BROOKLANDVILL	State:	MD
Zip:	21022	Driller na:	BRUCE H SCHLAICH
Driller id:	MGD 37	Est gpm pr:	1
Use for wa:	Test, Observation, Monitoring	Approx dep:	25
Drill meth:	BORED	Replacemen:	N
Wapid:	Not Reported	Subdivisio:	FAIRLAND
Section:	Not Reported	Lot:	Not Reported
Nearest to:	BURTONSVILLE	Town dista:	1
Town direc:	SW	Road name:	US ROUTE 29 NORTH
Road side:	W	Road dista:	60 FT
Tax map:	Not Reported	Block:	Not Reported
Parcel:	Not Reported	N grid83:	158724
E grid83:	405512	Lat dec de:	39.096534
Lon dec de:	-76.936276	Issue date:	20001016
Special fl:	Y	C1 seq:	4488
C1 recd:	20001020	Completion:	20001012
Total dept:	23	Num unsucc:	0
Hydrofract:	N	Grouted:	Y
Grout type:	CM	Grout top:	0
Grout bott:	1	Casing typ:	PL
Casing dia:	2	Casing dep:	3
Casing hei:	Not Reported	Screen typ:	PL
Top screen:	3	Bottom scr:	23
Screen t 1:	Not Reported	Top scre 1:	0
Bottom s 1:	0	Screen t 2:	Not Reported
Top scre 2:	0	Bottom s 2:	0
Screen dia:	2	Flowing we:	Not Reported
Telescopin:	Not Reported	Log type:	Not Reported
Hrs pumped:	1	Pumping ra:	1
Level befo:	1	Level duri:	1
Test pump:	O	Pump insta:	N
Install pu:	Not Reported	Capacity:	0
Pump hp:	0	Column len:	0
Closed:	Not Reported	Abandoned:	Not Reported
Abandon da:	0	Site id:	MD7000000456002

Map ID:	51		
Objectid:	456021	County let:	MO
Permit:	MO941683	Mgs id:	Not Reported
B1 seq:	1604	B1 recd:	20001012
City:	BROOKLANDVILL	State:	MD
Zip:	21022	Driller na:	BRUCE H SCHLAICH
Driller id:	MGD 37	Est gpm pr:	1
Use for wa:	Test, Observation, Monitoring	Approx dep:	25
Drill meth:	BORED	Replacemen:	N
Wapid:	Not Reported	Subdivisio:	FAIRLAND
Section:	Not Reported	Lot:	Not Reported
Nearest to:	BURTONSVILLE	Town dista:	1
Town direc:	SW	Road name:	US ROUTE 29 NORTH
Road side:	E	Road dista:	25 FT
Tax map:	Not Reported	Block:	Not Reported
Parcel:	Not Reported	N grid83:	158724
E grid83:	405512	Lat dec de:	39.096534
Lon dec de:	-76.936276	Issue date:	20001016
Special fl:	Y	C1 seq:	4487
C1 recd:	20001020	Completion:	20001011
Total dept:	25	Num unsucc:	0

Hydrofract:	N	Grouted:	Y
Grout type:	CM	Grout top:	0
Grout bott:	1	Casing typ:	PL
Casing dia:	2	Casing dep:	5
Casing hei:	Not Reported	Screen typ:	PL
Top screen:	5	Bottom scr:	25
Screen t 1:	Not Reported	Top scre 1:	0
Bottom s 1:	0	Screen t 2:	Not Reported
Top scre 2:	0	Bottom s 2:	0
Screen dia:	2	Flowing we:	Not Reported
Telescopin:	Not Reported	Log type:	Not Reported
Hrs pumped:	1	Pumping ra:	1
Level befo:	1	Level duri:	1
Test pump:	O	Pump insta:	N
Install pu:	Not Reported	Capacity:	0
Pump hp:	0	Column len:	0
Closed:	Not Reported	Abandoned:	Not Reported
Abandon da:	0	Site id:	MD7000000456021

Map ID:	51		
Objectid:	456003	County let:	MO
Permit:	MO941685	Mgs id:	Not Reported
B1 seq:	1605	B1 recd:	20001012
City:	BROOKLANDVILL	State:	MD
Zip:	21022	Driller na:	BRUCE H SCHLAICH
Driller id:	MGD 37	Est gpm pr:	1
Use for wa:	Test, Observation, Monitoring	Approx dep:	25
Drill meth:	BORED	Replacemen:	N
Wapid:	Not Reported	Subdivisio:	FAIRLAND
Section:	Not Reported	Lot:	Not Reported
Nearest to:	BURTONSVILLE	Town dista:	1
Town direc:	SW	Road name:	US ROUTE 29 NORTH
Road side:	E	Road dista:	25 FT
Tax map:	Not Reported	Block:	Not Reported
Parcel:	Not Reported	N grid83:	158724
E grid83:	405512	Lat dec de:	39.096534
Lon dec de:	-76.936276	Issue date:	20001016
Special fl:	Y	C1 seq:	4489
C1 recd:	20001020	Completion:	20001011
Total dept:	25	Num unsucc:	0
Hydrofract:	N	Grouted:	Y
Grout type:	CM	Grout top:	0
Grout bott:	1	Casing typ:	PL
Casing dia:	2	Casing dep:	5
Casing hei:	Not Reported	Screen typ:	PL
Top screen:	5	Bottom scr:	25
Screen t 1:	Not Reported	Top scre 1:	0
Bottom s 1:	0	Screen t 2:	Not Reported
Top scre 2:	0	Bottom s 2:	0
Screen dia:	2	Flowing we:	Not Reported
Telescopin:	Not Reported	Log type:	Not Reported
Hrs pumped:	1	Pumping ra:	1
Level befo:	1	Level duri:	1
Test pump:	O	Pump insta:	N
Install pu:	Not Reported	Capacity:	0
Pump hp:	0	Column len:	0
Closed:	Not Reported	Abandoned:	Not Reported
Abandon da:	0	Site id:	MD7000000456003

Map ID: 52

GEOCHECK VERSION 2.1
STATE DATABASE WELL INFORMATION

Objectid:	245079	County let:	MO
Permit:	MO732060	Mgs id:	Not Reported
B1 seq:	Not Reported	B1 recd:	1978 424
City:	BALTIMORE	State:	MD
Zip:	Not Reported	Driller na:	EASTERDAY, LOUIS F
Driller id:	MWD0042	Est gpm pr:	5
Use for wa:	Home or Public Use	Approx dep:	150
Drill meth:	AIR-ROT	Replacemen:	N
Wapid:	Not Reported	Subdivisio:	LINTON PROP
Section:	Not Reported	Lot:	1
Nearest to:	BURTONSVILLE	Town dista:	2 MI
Town direc:	N	Road name:	DUSTIN
Road side:	S	Road dista:	1000FT
Tax map:	Not Reported	Block:	Not Reported
Parcel:	Not Reported	N grid83:	158724
E grid83:	406122	Lat dec de:	39.09653
Lon dec de:	-76.929229	Issue date:	19771116
Special fl:	Not Reported	C1 seq:	Not Reported
C1 recd:	1978 816	Completion:	1978 622
Total dept:	100	Num unsucc:	0
Hydrofract:	Not Reported	Grouted:	Y
Grout type:	CM	Grout top:	0
Grout bott:	28	Casing typ:	ST
Casing dia:	6	Casing dep:	30
Casing hei:	+02	Screen typ:	HO
Top screen:	28	Bottom scr:	100
Screen t 1:	Not Reported	Top scre 1:	0
Bottom s 1:	0	Screen t 2:	Not Reported
Top scre 2:	0	Bottom s 2:	0
Screen dia:	0	Flowing we:	Not Reported
Telescopin:	Not Reported	Log type:	Not Reported
Hrs pumped:	3	Pumping ra:	45
Level befo:	20	Level duri:	100
Test pump:	A	Pump insta:	Not Reported
Install pu:	Not Reported	Capacity:	0
Pump hp:	0	Column len:	0
Closed:	Not Reported	Abandoned:	Not Reported
Abandon da:	0	Site id:	MD7000000245079

Map ID:	53		
Objectid:	407534	County let:	MO
Permit:	MO940095	Mgs id:	Not Reported
B1 seq:	5809	B1 recd:	1996 912
City:	SILVER SPRING	State:	MD
Zip:	20901	Driller na:	TIMOTHY N JACKSON
Driller id:	MGD 8	Est gpm pr:	0
Use for wa:	Test, Observation, Monitoring	Approx dep:	40
Drill meth:	BORED	Replacemen:	N
Wapid:	Not Reported	Subdivisio:	Not Reported
Section:	Not Reported	Lot:	Not Reported
Nearest to:	BURTONSVILLE	Town dista:	1
Town direc:	SE	Road name:	OLD GUNPOWDER RD
Road side:	W	Road dista:	1000FT
Tax map:	LR123	Block:	Not Reported
Parcel:	454	N grid83:	158724
E grid83:	407036	Lat dec de:	39.096523
Lon dec de:	-76.918658	Issue date:	1996 916
Special fl:	Y	C1 seq:	8180
C1 recd:	19961030	Completion:	1996 919
Total dept:	35	Num unsucc:	0

Hydrofract:	Not Reported	Grouted:	Y
Grout type:	CM	Grout top:	0
Grout bott:	11	Casing typ:	PL
Casing dia:	4	Casing dep:	15
Casing hei:	+3	Screen typ:	PL
Top screen:	15	Bottom scr:	35
Screen t 1:	Not Reported	Top scre 1:	0
Bottom s 1:	0	Screen t 2:	Not Reported
Top scre 2:	0	Bottom s 2:	0
Screen dia:	4	Flowing we:	Not Reported
Telescopin:	Not Reported	Log type:	Not Reported
Hrs pumped:	1	Pumping ra:	2
Level befo:	25	Level duri:	25
Test pump:	S	Pump insta:	N
Install pu:	Not Reported	Capacity:	0
Pump hp:	0	Column len:	0
Closed:	Not Reported	Abandoned:	Not Reported
Abandon da:	0	Site id:	MD7000000407534

Map ID:	53		
Objectid:	407536	County let:	MO
Permit:	MO940097	Mgs id:	Not Reported
B1 seq:	5811	B1 recd:	1996 912
City:	SILVER SPRING	State:	MD
Zip:	20901	Driller na:	TIMOTHY N JACKSON
Driller id:	MGD 8	Est gpm pr:	0
Use for wa:	Test, Observation, Monitoring	Approx dep:	20
Drill meth:	BORED	Replacemen:	N
Wapid:	Not Reported	Subdivisio:	Not Reported
Section:	Not Reported	Lot:	Not Reported
Nearest to:	BURTONSVILLE	Town dista:	1
Town direc:	SE	Road name:	OLD GUNPOWDER RD
Road side:	W	Road dista:	1500FT
Tax map:	LR123	Block:	Not Reported
Parcel:	340	N grid83:	158724
E grid83:	407036	Lat dec de:	39.096523
Lon dec de:	-76.918658	Issue date:	1996 916
Special fl:	Y	C1 seq:	8199
C1 recd:	19961030	Completion:	1996 924
Total dept:	20	Num unsucc:	0
Hydrofract:	N	Grouted:	Y
Grout type:	CM	Grout top:	0
Grout bott:	2	Casing typ:	PL
Casing dia:	4	Casing dep:	5
Casing hei:	+3	Screen typ:	PL
Top screen:	5	Bottom scr:	20
Screen t 1:	Not Reported	Top scre 1:	0
Bottom s 1:	0	Screen t 2:	Not Reported
Top scre 2:	0	Bottom s 2:	0
Screen dia:	4	Flowing we:	Not Reported
Telescopin:	Not Reported	Log type:	Not Reported
Hrs pumped:	1	Pumping ra:	2
Level befo:	3	Level duri:	8
Test pump:	S	Pump insta:	N
Install pu:	Not Reported	Capacity:	0
Pump hp:	0	Column len:	0
Closed:	Not Reported	Abandoned:	Not Reported
Abandon da:	0	Site id:	MD7000000407536

Map ID: 53

GEOCHECK VERSION 2.1
STATE DATABASE WELL INFORMATION

Objectid:	407535	County let:	MO
Permit:	MO940096	Mgs id:	Not Reported
B1 seq:	5810	B1 recd:	1996 912
City:	SILVER SPRING	State:	MD
Zip:	20901	Driller na:	TIMOTHY N JACKSON
Driller id:	MGD 8	Est gpm pr:	0
Use for wa:	Test, Observation, Monitoring	Approx dep:	20
Drill meth:	BORED	Replacemen:	N
Wapid:	Not Reported	Subdivisio:	Not Reported
Section:	Not Reported	Lot:	Not Reported
Nearest to:	BURTONSVILLE	Town dista:	1
Town direc:	SE	Road name:	OLD GUNPOWDER RD
Road side:	W	Road dista:	1400FT
Tax map:	LR123	Block:	Not Reported
Parcel:	250	N grid83:	158724
E grid83:	407036	Lat dec de:	39.096523
Lon dec de:	-76.918658	Issue date:	1996 916
Special fl:	Y	C1 seq:	8198
C1 recd:	19961030	Completion:	1996 924
Total dept:	25	Num unsucc:	0
Hydrofract:	N	Grouted:	Y
Grout type:	CM	Grout top:	0
Grout bott:	3	Casing typ:	PL
Casing dia:	0	Casing dep:	5
Casing hei:	+3	Screen typ:	PL
Top screen:	5	Bottom scr:	25
Screen t 1:	Not Reported	Top scre 1:	0
Bottom s 1:	0	Screen t 2:	Not Reported
Top scre 2:	0	Bottom s 2:	0
Screen dia:	4	Flowing we:	Not Reported
Telescopin:	Not Reported	Log type:	Not Reported
Hrs pumped:	1	Pumping ra:	2
Level befo:	17	Level duri:	17
Test pump:	S	Pump insta:	N
Install pu:	Not Reported	Capacity:	0
Pump hp:	0	Column len:	0
Closed:	Not Reported	Abandoned:	Not Reported
Abandon da:	0	Site id:	MD7000000407535

Map ID:	54		
Objectid:	258432	County let:	PG
Permit:	PG881413	Mgs id:	Not Reported
B1 seq:	8193	B1 recd:	1990 913
City:	LAUREL	State:	MD
Zip:	20707	Driller na:	DONALD A. JACKSON
Driller id:	MWD0480	Est gpm pr:	0
Use for wa:	Test, Observation, Monitoring	Approx dep:	30
Drill meth:	BORED	Replacemen:	N
Wapid:	Not Reported	Subdivisio:	Not Reported
Section:	Not Reported	Lot:	Not Reported
Nearest to:	LAUREL	Town dista:	4
Town direc:	W	Road name:	SWEITZER LANE
Road side:	E	Road dista:	300 FT
Tax map:	Not Reported	Block:	Not Reported
Parcel:	Not Reported	N grid83:	158724
E grid83:	408865	Lat dec de:	39.096506
Lon dec de:	-76.897517	Issue date:	1990 910
Special fl:	N	C1 seq:	0601
C1 recd:	1990 917	Completion:	1990 913
Total dept:	48	Num unsucc:	0

Hydrofract:	Not Reported	Grouted:	Y
Grout type:	CM	Grout top:	0
Grout bott:	36	Casing typ:	PL
Casing dia:	4	Casing dep:	38
Casing hei:	Not Reported	Screen typ:	PL
Top screen:	38	Bottom scr:	48
Screen t 1:	Not Reported	Top scre 1:	0
Bottom s 1:	0	Screen t 2:	Not Reported
Top scre 2:	0	Bottom s 2:	0
Screen dia:	4	Flowing we:	Not Reported
Telescopin:	Not Reported	Log type:	Not Reported
Hrs pumped:	1	Pumping ra:	1
Level befo:	1	Level duri:	1
Test pump:	O	Pump insta:	N
Install pu:	O	Capacity:	0
Pump hp:	0	Column len:	0
Closed:	Not Reported	Abandoned:	Not Reported
Abandon da:	0	Site id:	MD7000000258432

Map ID:	54		
Objectid:	529003	County let:	Not Reported
Permit:	PG952064	Mgs id:	Not Reported
B1 seq:	8966	B1 recd:	20081110
City:	BIRMINGHAM	State:	AL
Zip:	35213	Driller na:	STEPHEN DELOSH
Driller id:	MGD 119	Est gpm pr:	0
Use for wa:	Test, Observation, Monitoring	Approx dep:	35
Drill meth:	BORED	Replacemen:	N
Wapid:	Not Reported	Subdivisio:	4673
Section:	Not Reported	Lot:	MW-1
Nearest to:	LAUREL	Town dista:	Not Reported
Town direc:	T	Road name:	SWELTZER
Road side:	Not Reported	Road dista:	135 FT
Tax map:	5	Block:	Not Reported
Parcel:	Not Reported	N grid83:	158724
E grid83:	408865	Lat dec de:	39.096506
Lon dec de:	-76.897517	Issue date:	200811 5
Special fl:	Not Reported	C1 seq:	7994
C1 recd:	200812 1	Completion:	20081113
Total dept:	40	Num unsucc:	0
Hydrofract:	N	Grouted:	Y
Grout type:	BC	Grout top:	0
Grout bott:	17	Casing typ:	PL
Casing dia:	4	Casing dep:	20
Casing hei:	Not Reported	Screen typ:	PL
Top screen:	20	Bottom scr:	40
Screen t 1:	Not Reported	Top scre 1:	0
Bottom s 1:	0	Screen t 2:	Not Reported
Top scre 2:	0	Bottom s 2:	0
Screen dia:	4	Flowing we:	Not Reported
Telescopin:	Not Reported	Log type:	Not Reported
Hrs pumped:	1	Pumping ra:	1
Level befo:	1	Level duri:	1
Test pump:	Not Reported	Pump insta:	N
Install pu:	Not Reported	Capacity:	0
Pump hp:	0	Column len:	0
Closed:	Not Reported	Abandoned:	Y
Abandon da:	200911 3	Site id:	MD7000000529003

Map ID: 54

GEOCHECK VERSION 2.1
STATE DATABASE WELL INFORMATION

Objectid:	529005	County let:	Not Reported
Permit:	PG952067	Mgs id:	Not Reported
B1 seq:	8963	B1 recd:	20081110
City:	BIRMINGHAM	State:	AL
Zip:	35213	Driller na:	STEPHEN DELOSH
Driller id:	MGD 119	Est gpm pr:	0
Use for wa:	Test, Observation, Monitoring	Approx dep:	35
Drill meth:	BORED	Replacemen:	N
Wapid:	Not Reported	Subdivisio:	4673
Section:	Not Reported	Lot:	MW-5
Nearest to:	LAUREL	Town dista:	Not Reported
Town direc:	T	Road name:	SWEITZER
Road side:	Not Reported	Road dista:	95 FT
Tax map:	5	Block:	Not Reported
Parcel:	Not Reported	N grid83:	158724
E grid83:	408865	Lat dec de:	39.096506
Lon dec de:	-76.897517	Issue date:	200811 5
Special fl:	Not Reported	C1 seq:	7995
C1 recd:	200812 1	Completion:	20081117
Total dept:	40	Num unsucc:	0
Hydrofract:	N	Grouted:	Y
Grout type:	BC	Grout top:	0
Grout bott:	17	Casing typ:	PL
Casing dia:	4	Casing dep:	20
Casing hei:	Not Reported	Screen typ:	PL
Top screen:	20	Bottom scr:	40
Screen t 1:	Not Reported	Top scre 1:	0
Bottom s 1:	0	Screen t 2:	Not Reported
Top scre 2:	0	Bottom s 2:	0
Screen dia:	4	Flowing we:	Not Reported
Telescopin:	Not Reported	Log type:	Not Reported
Hrs pumped:	1	Pumping ra:	1
Level befo:	1	Level duri:	1
Test pump:	Not Reported	Pump insta:	N
Install pu:	Not Reported	Capacity:	0
Pump hp:	0	Column len:	0
Closed:	Not Reported	Abandoned:	Y
Abandon da:	200911 3	Site id:	MD7000000529005

Map ID:	54		
Objectid:	529004	County let:	Not Reported
Permit:	PG952065	Mgs id:	Not Reported
B1 seq:	8964	B1 recd:	20081110
City:	BIRMINGHAM	State:	AL
Zip:	35213	Driller na:	STEPHEN DELOSH
Driller id:	MGD 119	Est gpm pr:	0
Use for wa:	Test, Observation, Monitoring	Approx dep:	35
Drill meth:	BORED	Replacemen:	N
Wapid:	Not Reported	Subdivisio:	4673
Section:	Not Reported	Lot:	MW-3
Nearest to:	LAUREL	Town dista:	Not Reported
Town direc:	T	Road name:	SWELTZER
Road side:	Not Reported	Road dista:	145 FT
Tax map:	5	Block:	Not Reported
Parcel:	Not Reported	N grid83:	158724
E grid83:	408865	Lat dec de:	39.096506
Lon dec de:	-76.897517	Issue date:	200811 5
Special fl:	Not Reported	C1 seq:	7996
C1 recd:	200812 1	Completion:	20081118
Total dept:	40	Num unsucc:	0

Hydrofract:	N	Grouted:	Y
Grout type:	BC	Grout top:	0
Grout bott:	17	Casing typ:	PL
Casing dia:	4	Casing dep:	20
Casing hei:	Not Reported	Screen typ:	PL
Top screen:	20	Bottom scr:	40
Screen t 1:	Not Reported	Top scre 1:	0
Bottom s 1:	0	Screen t 2:	Not Reported
Top scre 2:	0	Bottom s 2:	0
Screen dia:	4	Flowing we:	Not Reported
Telescopin:	Not Reported	Log type:	Not Reported
Hrs pumped:	1	Pumping ra:	1
Level befo:	1	Level duri:	1
Test pump:	Not Reported	Pump insta:	N
Install pu:	Not Reported	Capacity:	0
Pump hp:	0	Column len:	0
Closed:	Not Reported	Abandoned:	Y
Abandon da:	200911 3	Site id:	MD7000000529004

Map ID:	56		
Objectid:	543421	County let:	Not Reported
Permit:	MO100146	Mgs id:	Not Reported
B1 seq:	2272	B1 recd:	2011 712
City:	SILVER SPRING	State:	MD
Zip:	20905	Driller na:	MICHAEL BARLOW
Driller id:	MWD 355	Est gpm pr:	0
Use for wa:	Geo-thermal	Approx dep:	300
Drill meth:	AIR-PER	Replacemen:	N
Wapid:	Not Reported	Subdivisio:	Not Reported
Section:	Not Reported	Lot:	Not Reported
Nearest to:	SPENCERVILLE	Town dista:	1
Town direc:	SE	Road name:	2100 APPLE TREE LANE
Road side:	E	Road dista:	100 FT
Tax map:	KR33	Block:	D
Parcel:	Not Reported	N grid83:	158530
E grid83:	402981	Lat dec de:	39.094794
Lon dec de:	-76.965539	Issue date:	2011 812
Special fl:	Y	C1 seq:	1292
C1 recd:	2012 1 4	Completion:	20111221
Total dept:	300	Num unsucc:	0
Hydrofract:	N	Grouted:	Y
Grout type:	BC	Grout top:	2
Grout bott:	300	Casing typ:	Not Reported
Casing dia:	0	Casing dep:	0
Casing hei:	Not Reported	Screen typ:	Not Reported
Top screen:	0	Bottom scr:	0
Screen t 1:	Not Reported	Top scre 1:	0
Bottom s 1:	0	Screen t 2:	Not Reported
Top scre 2:	0	Bottom s 2:	0
Screen dia:	0	Flowing we:	Not Reported
Telescopin:	Not Reported	Log type:	Not Reported
Hrs pumped:	0	Pumping ra:	0
Level befo:	0	Level duri:	0
Test pump:	Not Reported	Pump insta:	Not Reported
Install pu:	Not Reported	Capacity:	0
Pump hp:	0	Column len:	0
Closed:	Not Reported	Abandoned:	Not Reported
Abandon da:	0	Site id:	MD7000000543421

Map ID: 57

GEOCHECK VERSION 2.1
STATE DATABASE WELL INFORMATION

Objectid:	249756	County let:	MO
Permit:	MO880400	Mgs id:	Not Reported
B1 seq:	Not Reported	B1 recd:	198810 7
City:	SPENCERVILLE	State:	MD
Zip:	20904	Driller na:	EASTERDAY, GEORGE F.
Driller id:	MWD0040	Est gpm pr:	5
Use for wa:	Home or Public Use	Approx dep:	200
Drill meth:	AIR-ROT	Replacemen:	N
Wapid:	Not Reported	Subdivisio:	Not Reported
Section:	Not Reported	Lot:	Not Reported
Nearest to:	CLOVERLY	Town dista:	2 MI
Town direc:	SW	Road name:	14614 OLD LYME RD
Road side:	E	Road dista:	300 FT
Tax map:	Not Reported	Block:	Not Reported
Parcel:	Not Reported	N grid83:	158420
E grid83:	399416	Lat dec de:	39.093805
Lon dec de:	-77.006746	Issue date:	19881013
Special fl:	Not Reported	C1 seq:	7053
C1 recd:	198811 7	Completion:	19881028
Total dept:	160	Num unsucc:	0
Hydrofract:	Not Reported	Grouted:	Y
Grout type:	CM	Grout top:	0
Grout bott:	22	Casing typ:	ST
Casing dia:	6	Casing dep:	25
Casing hei:	2	Screen typ:	HO
Top screen:	25	Bottom scr:	160
Screen t 1:	Not Reported	Top scre 1:	0
Bottom s 1:	0	Screen t 2:	Not Reported
Top scre 2:	0	Bottom s 2:	0
Screen dia:	0	Flowing we:	Not Reported
Telescopin:	Not Reported	Log type:	Not Reported
Hrs pumped:	3	Pumping ra:	10
Level befo:	10	Level duri:	26
Test pump:	S	Pump insta:	N
Install pu:	Not Reported	Capacity:	0
Pump hp:	0	Column len:	0
Closed:	Not Reported	Abandoned:	Not Reported
Abandon da:	0	Site id:	MD7000000249756

Map ID:	58		
Objectid:	470163	County let:	Not Reported
Permit:	MO940190	Mgs id:	Not Reported
B1 seq:	1110	B1 recd:	1997 115
City:	SILVER SPRING	State:	MD
Zip:	20904	Driller na:	CARL HUGO
Driller id:	MWD 51	Est gpm pr:	0
Use for wa:	Test, Observation, Monitoring	Approx dep:	25
Drill meth:	BORED	Replacemen:	N
Wapid:	Not Reported	Subdivisio:	Not Reported
Section:	Not Reported	Lot:	Not Reported
Nearest to:	COLESVILLE	Town dista:	1
Town direc:	N	Road name:	NEW HAMPSHIRE AVE
Road side:	W	Road dista:	150 FT
Tax map:	Not Reported	Block:	Not Reported
Parcel:	Not Reported	N grid83:	158420
E grid83:	400026	Lat dec de:	39.093805
Lon dec de:	-76.999699	Issue date:	1997 121
Special fl:	Y	C1 seq:	Not Reported
C1 recd:	0	Completion:	0
Total dept:	0	Num unsucc:	0

Hydrofract:	Not Reported	Grouted:	Not Reported
Grout type:	Not Reported	Grout top:	0
Grout bott:	0	Casing typ:	Not Reported
Casing dia:	0	Casing dep:	0
Casing hei:	Not Reported	Screen typ:	Not Reported
Top screen:	0	Bottom scr:	0
Screen t 1:	Not Reported	Top scre 1:	0
Bottom s 1:	0	Screen t 2:	Not Reported
Top scre 2:	0	Bottom s 2:	0
Screen dia:	0	Flowing we:	Not Reported
Telescopin:	Not Reported	Log type:	Not Reported
Hrs pumped:	0	Pumping ra:	0
Level befo:	0	Level duri:	0
Test pump:	Not Reported	Pump insta:	Not Reported
Install pu:	Not Reported	Capacity:	0
Pump hp:	0	Column len:	0
Closed:	Not Reported	Abandoned:	Not Reported
Abandon da:	0	Site id:	MD7000000470163

Map ID:	58		
Objectid:	470162	County let:	Not Reported
Permit:	MO940189	Mgs id:	Not Reported
B1 seq:	1102	B1 recd:	1997 115
City:	SILVER SPRING	State:	MD
Zip:	20904	Driller na:	CARL HUGO
Driller id:	MWD 51	Est gpm pr:	0
Use for wa:	Test, Observation, Monitoring	Approx dep:	25
Drill meth:	BORED	Replacemen:	N
Wapid:	Not Reported	Subdivisio:	Not Reported
Section:	Not Reported	Lot:	Not Reported
Nearest to:	COLESVILLE	Town dista:	1
Town direc:	N	Road name:	NEW HAMPSHIRE AVE
Road side:	W	Road dista:	100 FT
Tax map:	Not Reported	Block:	Not Reported
Parcel:	Not Reported	N grid83:	158420
E grid83:	400026	Lat dec de:	39.093805
Lon dec de:	-76.999699	Issue date:	1997 121
Special fl:	Y	C1 seq:	Not Reported
C1 recd:	0	Completion:	0
Total dept:	0	Num unsucc:	0
Hydrofract:	Not Reported	Grouted:	Not Reported
Grout type:	Not Reported	Grout top:	0
Grout bott:	0	Casing typ:	Not Reported
Casing dia:	0	Casing dep:	0
Casing hei:	Not Reported	Screen typ:	Not Reported
Top screen:	0	Bottom scr:	0
Screen t 1:	Not Reported	Top scre 1:	0
Bottom s 1:	0	Screen t 2:	Not Reported
Top scre 2:	0	Bottom s 2:	0
Screen dia:	0	Flowing we:	Not Reported
Telescopin:	Not Reported	Log type:	Not Reported
Hrs pumped:	0	Pumping ra:	0
Level befo:	0	Level duri:	0
Test pump:	Not Reported	Pump insta:	Not Reported
Install pu:	Not Reported	Capacity:	0
Pump hp:	0	Column len:	0
Closed:	Not Reported	Abandoned:	Not Reported
Abandon da:	0	Site id:	MD7000000470162

Map ID: 58

GEOCHECK VERSION 2.1
STATE DATABASE WELL INFORMATION

Objectid:	470164	County let:	Not Reported
Permit:	MO940191	Mgs id:	Not Reported
B1 seq:	1103	B1 recd:	1997 115
City:	SILVER SPRING	State:	MD
Zip:	20904	Driller na:	CARL HUGO
Driller id:	MWD 51	Est gpm pr:	0
Use for wa:	Test, Observation, Monitoring	Approx dep:	25
Drill meth:	BORED	Replacemen:	N
Wapid:	Not Reported	Subdivisio:	Not Reported
Section:	Not Reported	Lot:	Not Reported
Nearest to:	COLESVILLE	Town dista:	1
Town direc:	N	Road name:	NEW HAMPSHIRE AVE
Road side:	W	Road dista:	150 FT
Tax map:	Not Reported	Block:	Not Reported
Parcel:	Not Reported	N grid83:	158420
E grid83:	400026	Lat dec de:	39.093805
Lon dec de:	-76.999699	Issue date:	1997 121
Special fl:	Y	C1 seq:	Not Reported
C1 recd:	0	Completion:	0
Total dept:	0	Num unsucc:	0
Hydrofract:	Not Reported	Grouted:	Not Reported
Grout type:	Not Reported	Grout top:	0
Grout bott:	0	Casing typ:	Not Reported
Casing dia:	0	Casing dep:	0
Casing hei:	Not Reported	Screen typ:	Not Reported
Top screen:	0	Bottom scr:	0
Screen t 1:	Not Reported	Top scre 1:	0
Bottom s 1:	0	Screen t 2:	Not Reported
Top scre 2:	0	Bottom s 2:	0
Screen dia:	0	Flowing we:	Not Reported
Telescopin:	Not Reported	Log type:	Not Reported
Hrs pumped:	0	Pumping ra:	0
Level befo:	0	Level duri:	0
Test pump:	Not Reported	Pump insta:	Not Reported
Install pu:	Not Reported	Capacity:	0
Pump hp:	0	Column len:	0
Closed:	Not Reported	Abandoned:	Not Reported
Abandon da:	0	Site id:	MD7000000470164

Map ID:	59		
Objectid:	251587	County let:	MO
Permit:	MO920377	Mgs id:	Not Reported
B1 seq:	Not Reported	B1 recd:	1993 2 5
City:	ADAMSTOWN	State:	MD
Zip:	21710	Driller na:	AUSTIN GARVER
Driller id:	MWD0144	Est gpm pr:	2
Use for wa:	Home or Public Use	Approx dep:	400
Drill meth:	AIR-PER	Replacemen:	N
Wapid:	Not Reported	Subdivisio:	PEACHWOOD
Section:	K	Lot:	98
Nearest to:	SPENCERVILLE	Town dista:	2
Town direc:	SW	Road name:	14658 GOOD HOPE RD
Road side:	S	Road dista:	80 FT
Tax map:	Not Reported	Block:	Not Reported
Parcel:	Not Reported	N grid83:	158420
E grid83:	400636	Lat dec de:	39.093805
Lon dec de:	-76.992652	Issue date:	1993 2 5
Special fl:	Not Reported	C1 seq:	Not Reported
C1 recd:	1993 827	Completion:	1993 318
Total dept:	395	Num unsucc:	1

Hydrofract:	Not Reported	Grouted:	Y
Grout type:	CM	Grout top:	0
Grout bott:	84	Casing typ:	ST
Casing dia:	6	Casing dep:	82
Casing hei:	+02	Screen typ:	HO
Top screen:	82	Bottom scr:	395
Screen t 1:	Not Reported	Top scre 1:	0
Bottom s 1:	0	Screen t 2:	Not Reported
Top scre 2:	0	Bottom s 2:	0
Screen dia:	0	Flowing we:	Not Reported
Telescopin:	Not Reported	Log type:	Not Reported
Hrs pumped:	3	Pumping ra:	6
Level befo:	35	Level duri:	70
Test pump:	S	Pump insta:	N
Install pu:	Not Reported	Capacity:	0
Pump hp:	0	Column len:	0
Closed:	Not Reported	Abandoned:	Not Reported
Abandon da:	0	Site id:	MD7000000251587

Map ID:	59		
Objectid:	532846	County let:	Not Reported
Permit:	MO951790	Mgs id:	Not Reported
B1 seq:	8632	B1 recd:	2009 623
City:	SILVER SPRING	State:	MD
Zip:	20901	Driller na:	STEPHEN SAUL
Driller id:	MWD 421	Est gpm pr:	0
Use for wa:	Test, Observation, Monitoring	Approx dep:	25
Drill meth:	Not Reported	Replacemen:	N
Wapid:	Not Reported	Subdivisio:	Not Reported
Section:	Not Reported	Lot:	Not Reported
Nearest to:	SPENCERVILLE	Town dista:	1
Town direc:	SW	Road name:	14524 GOOD HOPE RD
Road side:	N	Road dista:	90 FT
Tax map:	JR63	Block:	Not Reported
Parcel:	P362	N grid83:	158420
E grid83:	400636	Lat dec de:	39.093805
Lon dec de:	-76.992652	Issue date:	2009 612
Special fl:	Not Reported	C1 seq:	4358
C1 recd:	2009 7 1	Completion:	2009 612
Total dept:	20	Num unsucc:	0
Hydrofract:	N	Grouted:	Y
Grout type:	BC	Grout top:	0
Grout bott:	8	Casing typ:	PL
Casing dia:	1	Casing dep:	10
Casing hei:	+2	Screen typ:	PL
Top screen:	10	Bottom scr:	20
Screen t 1:	Not Reported	Top scre 1:	0
Bottom s 1:	0	Screen t 2:	Not Reported
Top scre 2:	0	Bottom s 2:	0
Screen dia:	1	Flowing we:	Not Reported
Telescopin:	Not Reported	Log type:	Not Reported
Hrs pumped:	0	Pumping ra:	0
Level befo:	0	Level duri:	0
Test pump:	Not Reported	Pump insta:	N
Install pu:	Not Reported	Capacity:	0
Pump hp:	0	Column len:	0
Closed:	Not Reported	Abandoned:	Not Reported
Abandon da:	0	Site id:	MD7000000532846

Map ID: 60

GEOCHECK VERSION 2.1
STATE DATABASE WELL INFORMATION

Objectid:	470072	County let:	MO
Permit:	MO941064	Mgs id:	Not Reported
B1 seq:	8715	B1 recd:	1999 312
City:	SILVER SPRING	State:	MD
Zip:	20905	Driller na:	GEORGE F EASTERDAY
Driller id:	MWD 40	Est gpm pr:	5
Use for wa:	Farm (livestock watering and Agricultural Irrigation)		
Approx dep:	300	Drill meth:	AIR-ROT
Replacemen:	S	Wapid:	MO1998G016
Subdivisio:	Not Reported	Section:	Not Reported
Lot:	Not Reported	Nearest to:	CLOVERLY
Town dista:	2	Town direc:	Not Reported
Road name:	14520 SANDY RIDGE RD	Road side:	Not Reported
Road dista:	30 FT	Tax map:	JR43
Block:	A	Parcel:	Not Reported
N grid83:	158420	E grid83:	398807
Lat dec de:	39.093804	Lon dec de:	-77.013792
Issue date:	1999 315	Special fl:	Y
C1 seq:	9999	C1 recd:	0
Completion:	0	Total dept:	0
Num unsucc:	0	Hydrofract:	Not Reported
Grouted:	Not Reported	Grout type:	Not Reported
Grout top:	0	Grout bott:	0
Casing typ:	Not Reported	Casing dia:	0
Casing dep:	0	Casing hei:	Not Reported
Screen typ:	Not Reported	Top screen:	0
Bottom scr:	0	Screen t 1:	Not Reported
Top scre 1:	0	Bottom s 1:	0
Screen t 2:	Not Reported	Top scre 2:	0
Bottom s 2:	0	Screen dia:	0
Flowing we:	Not Reported	Telescopin:	Not Reported
Log type:	Not Reported	Hrs pumped:	0
Pumping ra:	0	Level befo:	0
Level duri:	0	Test pump:	Not Reported
Pump insta:	Not Reported	Install pu:	Not Reported
Capacity:	0	Pump hp:	0
Column len:	0	Closed:	E
Abandoned:	Not Reported	Abandon da:	0
Site id:	MD7000000470072		

Map ID:	61		
Objectid:	249580	County let:	MO
Permit:	MO880191	Mgs id:	Not Reported
B1 seq:	Not Reported	B1 recd:	1988 6 6
City:	SILVER SPRING	State:	MD
Zip:	20904	Driller na:	EASTERDAY, GEORGE F.
Driller id:	MWD0040	Est gpm pr:	5
Use for wa:	Home or Public Use	Approx dep:	200
Drill meth:	AIR-ROT	Replacemen:	N
Wapid:	Not Reported	Subdivisio:	Not Reported
Section:	Not Reported	Lot:	Not Reported
Nearest to:	BURTONSVILLE	Town dista:	2 MI
Town direc:	SW	Road name:	2638 MAPLE HILL RD
Road side:	S	Road dista:	150 FT
Tax map:	Not Reported	Block:	Not Reported
Parcel:	Not Reported	N grid83:	158420
E grid83:	404293	Lat dec de:	39.093795
Lon dec de:	-76.950372	Issue date:	1988 6 8
Special fl:	Not Reported	C1 seq:	Not Reported
C1 recd:	1988 816	Completion:	1988 620

Total dept:	280	Num unsucc:	0
Hydrofract:	Not Reported	Grouted:	Y
Grout type:	CM	Grout top:	0
Grout bott:	72	Casing typ:	ST
Casing dia:	6	Casing dep:	100
Casing hei:	+02	Screen typ:	HO
Top screen:	100	Bottom scr:	280
Screen t 1:	Not Reported	Top scre 1:	0
Bottom s 1:	0	Screen t 2:	Not Reported
Top scre 2:	0	Bottom s 2:	0
Screen dia:	0	Flowing we:	Not Reported
Telescopin:	Not Reported	Log type:	Not Reported
Hrs pumped:	3	Pumping ra:	10
Level befo:	30	Level duri:	148
Test pump:	S	Pump insta:	Not Reported
Install pu:	Not Reported	Capacity:	0
Pump hp:	0	Column len:	0
Closed:	Not Reported	Abandoned:	Not Reported
Abandon da:	0	Site id:	MD7000000249580

Map ID:	62		
Objectid:	249737	County let:	MO
Permit:	MO880375	Mgs id:	Not Reported
B1 seq:	Not Reported	B1 recd:	1988 927
City:	BURTONSVILLE	State:	MD
Zip:	20866	Driller na:	EASTERDAY, GEORGE F.
Driller id:	MWD0040	Est gpm pr:	5
Use for wa:	Home or Public Use	Approx dep:	200
Drill meth:	AIR-ROT	Replacemen:	S
Wapid:	Not Reported	Subdivisio:	Not Reported
Section:	Not Reported	Lot:	Not Reported
Nearest to:	SPENCERVILLE	Town dista:	3 MI
Town direc:	SE	Road name:	3000 MAPLE HILL RD
Road side:	N	Road dista:	30 FT
Tax map:	Not Reported	Block:	Not Reported
Parcel:	Not Reported	N grid83:	158420
E grid83:	404598	Lat dec de:	39.093793
Lon dec de:	-76.946848	Issue date:	1988 928
Special fl:	Not Reported	C1 seq:	Not Reported
C1 recd:	19881228	Completion:	19881024
Total dept:	280	Num unsucc:	0
Hydrofract:	Not Reported	Grouted:	Y
Grout type:	CM	Grout top:	0
Grout bott:	86	Casing typ:	ST
Casing dia:	6	Casing dep:	93
Casing hei:	+02	Screen typ:	HO
Top screen:	93	Bottom scr:	280
Screen t 1:	Not Reported	Top scre 1:	0
Bottom s 1:	0	Screen t 2:	Not Reported
Top scre 2:	0	Bottom s 2:	0
Screen dia:	0	Flowing we:	Not Reported
Telescopin:	Not Reported	Log type:	Not Reported
Hrs pumped:	3	Pumping ra:	15
Level befo:	96	Level duri:	280
Test pump:	A	Pump insta:	Not Reported
Install pu:	Not Reported	Capacity:	0
Pump hp:	0	Column len:	0
Closed:	Not Reported	Abandoned:	Not Reported
Abandon da:	0	Site id:	MD7000000249737

Map ID: 63

GEOCHECK VERSION 2.1
STATE DATABASE WELL INFORMATION

Objectid:	257449	County let:	PG
Permit:	PG812229	Mgs id:	Not Reported
B1 seq:	Not Reported	B1 recd:	1988 822
City:	LAUREL	State:	MD
Zip:	20707	Driller na:	D'AMIANO, ANTHONY R.
Driller id:	MWD0346	Est gpm pr:	0
Use for wa:	Test, Observation, Monitoring	Approx dep:	40
Drill meth:	AIR-ROT	Replacemen:	N
Wapid:	Not Reported	Subdivisio:	Not Reported
Section:	Not Reported	Lot:	Not Reported
Nearest to:	LAUREL	Town dista:	3.0 MI
Town direc:	W	Road name:	SANDY SPRING RD
Road side:	S	Road dista:	1000FT
Tax map:	Not Reported	Block:	Not Reported
Parcel:	Not Reported	N grid83:	158420
E grid83:	408560	Lat dec de:	39.093764
Lon dec de:	-76.901045	Issue date:	1988 822
Special fl:	Not Reported	C1 seq:	Not Reported
C1 recd:	1988 920	Completion:	1988 8 4
Total dept:	22	Num unsucc:	0
Hydrofract:	Not Reported	Grouted:	Y
Grout type:	BC	Grout top:	0
Grout bott:	10	Casing typ:	PL
Casing dia:	4	Casing dep:	10
Casing hei:	-01	Screen typ:	PL
Top screen:	10	Bottom scr:	22
Screen t 1:	Not Reported	Top scre 1:	0
Bottom s 1:	0	Screen t 2:	Not Reported
Top scre 2:	0	Bottom s 2:	0
Screen dia:	4	Flowing we:	Not Reported
Telescopin:	Not Reported	Log type:	Not Reported
Hrs pumped:	1	Pumping ra:	1
Level befo:	1	Level duri:	1
Test pump:	O	Pump insta:	Not Reported
Install pu:	Not Reported	Capacity:	0
Pump hp:	0	Column len:	0
Closed:	Not Reported	Abandoned:	Not Reported
Abandon da:	0	Site id:	MD7000000257449

Map ID:	63		
Objectid:	257450	County let:	PG
Permit:	PG812230	Mgs id:	Not Reported
B1 seq:	Not Reported	B1 recd:	1988 822
City:	LAUREL	State:	MD
Zip:	20707	Driller na:	D'AMIANO, ANTHONY R.
Driller id:	MWD0346	Est gpm pr:	0
Use for wa:	Test, Observation, Monitoring	Approx dep:	40
Drill meth:	AIR-ROT	Replacemen:	N
Wapid:	Not Reported	Subdivisio:	Not Reported
Section:	Not Reported	Lot:	Not Reported
Nearest to:	LAUREL	Town dista:	3.0 MI
Town direc:	W	Road name:	SANDY SPRINGS RD
Road side:	S	Road dista:	1000FT
Tax map:	Not Reported	Block:	Not Reported
Parcel:	Not Reported	N grid83:	158420
E grid83:	408560	Lat dec de:	39.093764
Lon dec de:	-76.901045	Issue date:	1988 822
Special fl:	Not Reported	C1 seq:	Not Reported
C1 recd:	1988 920	Completion:	1988 8 4
Total dept:	22	Num unsucc:	0

Hydrofract:	Not Reported	Grouted:	Y
Grout type:	BC	Grout top:	0
Grout bott:	10	Casing typ:	PL
Casing dia:	4	Casing dep:	10
Casing hei:	-01	Screen typ:	PL
Top screen:	10	Bottom scr:	22
Screen t 1:	Not Reported	Top scre 1:	0
Bottom s 1:	0	Screen t 2:	Not Reported
Top scre 2:	0	Bottom s 2:	0
Screen dia:	4	Flowing we:	Not Reported
Telescopin:	Not Reported	Log type:	Not Reported
Hrs pumped:	1	Pumping ra:	1
Level befo:	1	Level duri:	1
Test pump:	O	Pump insta:	Not Reported
Install pu:	Not Reported	Capacity:	0
Pump hp:	0	Column len:	0
Closed:	Not Reported	Abandoned:	Not Reported
Abandon da:	0	Site id:	MD7000000257450

Map ID:	64		
Objectid:	551649	County let:	Not Reported
Permit:	MO100747	Mgs id:	Not Reported
B1 seq:	1228	B1 recd:	2013 816
City:	BURTONSVILLE	State:	MD
Zip:	20866	Driller na:	C JOHN HESS
Driller id:	MWD 553	Est gpm pr:	0
Use for wa:	C	Approx dep:	320
Drill meth:	AIR-ROT	Replacemen:	N
Wapid:	Not Reported	Subdivisio:	PERRYWOOD EST SEC 2
Section:	Not Reported	Lot:	5
Nearest to:	BURTONSVILLE	Town dista:	Not Reported
Town direc:	Not Reported	Road name:	14513 HOLLYHOCK WAY
Road side:	Not Reported	Road dista:	Not Reported
Tax map:	KR53	Block:	Not Reported
Parcel:	Not Reported	N grid83:	0
E grid83:	0	Lat dec de:	39.092856
Lon dec de:	-76.942713	Issue date:	2013 827
Special fl:	Y	C1 seq:	19302
C1 recd:	20131010	Completion:	2013 9 5
Total dept:	320	Num unsucc:	0
Hydrofract:	Not Reported	Grouted:	Y
Grout type:	BC	Grout top:	0
Grout bott:	320	Casing typ:	Not Reported
Casing dia:	0	Casing dep:	0
Casing hei:	Not Reported	Screen typ:	Not Reported
Top screen:	0	Bottom scr:	0
Screen t 1:	Not Reported	Top scre 1:	0
Bottom s 1:	0	Screen t 2:	Not Reported
Top scre 2:	0	Bottom s 2:	0
Screen dia:	0	Flowing we:	Not Reported
Telescopin:	Not Reported	Log type:	Not Reported
Hrs pumped:	0	Pumping ra:	0
Level befo:	0	Level duri:	0
Test pump:	Not Reported	Pump insta:	Not Reported
Install pu:	Not Reported	Capacity:	0
Pump hp:	0	Column len:	0
Closed:	Not Reported	Abandoned:	Not Reported
Abandon da:	0	Site id:	MD7000000551649

Map ID: 65

GEOCHECK VERSION 2.1
STATE DATABASE WELL INFORMATION

Objectid:	546801	County let:	Not Reported
Permit:	MO100557	Mgs id:	Not Reported
B1 seq:	0094	B1 recd:	2012 920
City:	BURTONSVILLE	State:	MD
Zip:	20866	Driller na:	SAM CONNELLY
Driller id:	MWD 572	Est gpm pr:	0
Use for wa:	C	Approx dep:	360
Drill meth:	AIR-PER	Replacemen:	N
Wapid:	Not Reported	Subdivisio:	RES ON WHITE MARSH
Section:	Not Reported	Lot:	Not Reported
Nearest to:	BURTONSVILLE	Town dista:	Not Reported
Town direc:	Not Reported	Road name:	3024 MILES RD
Road side:	N	Road dista:	37 FT
Tax map:	KR43	Block:	Not Reported
Parcel:	P466	N grid83:	0
E grid83:	0	Lat dec de:	39.092442
Lon dec de:	-76.948922	Issue date:	201210 5
Special fl:	Y	C1 seq:	19844
C1 recd:	20121115	Completion:	20121030
Total dept:	360	Num unsucc:	0
Hydrofract:	N	Grouted:	Y
Grout type:	BC	Grout top:	3
Grout bott:	360	Casing typ:	Not Reported
Casing dia:	0	Casing dep:	0
Casing hei:	Not Reported	Screen typ:	Not Reported
Top screen:	0	Bottom scr:	0
Screen t 1:	Not Reported	Top scre 1:	0
Bottom s 1:	0	Screen t 2:	Not Reported
Top scre 2:	0	Bottom s 2:	0
Screen dia:	0	Flowing we:	Not Reported
Telescopin:	Not Reported	Log type:	Not Reported
Hrs pumped:	0	Pumping ra:	0
Level befo:	210	Level duri:	0
Test pump:	Not Reported	Pump insta:	N
Install pu:	Not Reported	Capacity:	0
Pump hp:	0	Column len:	0
Closed:	Not Reported	Abandoned:	Not Reported
Abandon da:	0	Site id:	MD7000000546801

Map ID:	66		
Objectid:	545412	County let:	Not Reported
Permit:	MO100412	Mgs id:	Not Reported
B1 seq:	2344	B1 recd:	20111219
City:	COLUMBIA	State:	MD
Zip:	21045	Driller na:	L DAVID EASTERDAY
Driller id:	MWD 481	Est gpm pr:	5
Use for wa:	Test, Observation, Monitoring	Approx dep:	40
Drill meth:	AIR-ROT	Replacemen:	N
Wapid:	Not Reported	Subdivisio:	COLESVILLE OUTSIDE
Section:	Not Reported	Lot:	Not Reported
Nearest to:	COLESVILLE	Town dista:	1
Town direc:	SE	Road name:	14335 CAPE MAY ROAD
Road side:	S	Road dista:	100 FT
Tax map:	63	Block:	Not Reported
Parcel:	760	N grid83:	0
E grid83:	0	Lat dec de:	39.091478
Lon dec de:	-76.997136	Issue date:	20111227
Special fl:	Not Reported	C1 seq:	6063
C1 recd:	2012 328	Completion:	2012 228
Total dept:	40	Num unsucc:	0

Hydrofract:	N	Grouted:	Y
Grout type:	BC	Grout top:	0
Grout bott:	3	Casing typ:	PL
Casing dia:	2	Casing dep:	8
Casing hei:	Not Reported	Screen typ:	PL
Top screen:	8	Bottom scr:	38
Screen t 1:	Not Reported	Top scre 1:	0
Bottom s 1:	0	Screen t 2:	Not Reported
Top scre 2:	0	Bottom s 2:	0
Screen dia:	2	Flowing we:	Not Reported
Telescopin:	Not Reported	Log type:	Not Reported
Hrs pumped:	0	Pumping ra:	0
Level befo:	0	Level duri:	0
Test pump:	Not Reported	Pump insta:	Not Reported
Install pu:	Not Reported	Capacity:	0
Pump hp:	0	Column len:	0
Closed:	Not Reported	Abandoned:	Not Reported
Abandon da:	0	Site id:	MD7000000545412

Map ID:	67		
Objectid:	531894	County let:	MO
Permit:	MO951048	Mgs id:	Not Reported
B1 seq:	2741	B1 recd:	2009 217
City:	BALTIMORE	State:	MD
Zip:	20202	Driller na:	SAMUEL A CONNELLY
Driller id:	MGD 108	Est gpm pr:	0
Use for wa:	Test, Observation, Monitoring	Approx dep:	40
Drill meth:	BORED	Replacemen:	N
Wapid:	Not Reported	Subdivisio:	Not Reported
Section:	Not Reported	Lot:	Not Reported
Nearest to:	COLESVILLE	Town dista:	1
Town direc:	N	Road name:	BONIFANT RD
Road side:	N	Road dista:	100 FT
Tax map:	Not Reported	Block:	Not Reported
Parcel:	Not Reported	N grid83:	158115
E grid83:	398502	Lat dec de:	39.091058
Lon dec de:	-77.017315	Issue date:	2009 2 5
Special fl:	Not Reported	C1 seq:	8452
C1 recd:	2009 514	Completion:	2009 410
Total dept:	25	Num unsucc:	0
Hydrofract:	N	Grouted:	Y
Grout type:	BC	Grout top:	0
Grout bott:	3	Casing typ:	PL
Casing dia:	2	Casing dep:	5
Casing hei:	+3	Screen typ:	PL
Top screen:	5	Bottom scr:	25
Screen t 1:	Not Reported	Top scre 1:	0
Bottom s 1:	0	Screen t 2:	Not Reported
Top scre 2:	0	Bottom s 2:	0
Screen dia:	2	Flowing we:	Not Reported
Telescopin:	Not Reported	Log type:	Not Reported
Hrs pumped:	1	Pumping ra:	1
Level befo:	1	Level duri:	1
Test pump:	Not Reported	Pump insta:	N
Install pu:	Not Reported	Capacity:	0
Pump hp:	0	Column len:	0
Closed:	Not Reported	Abandoned:	Y
Abandon da:	2009 5 8	Site id:	MD7000000531894

Map ID: 67

GEOCHECK VERSION 2.1
STATE DATABASE WELL INFORMATION

Objectid:	531910	County let:	MO
Permit:	MO951047	Mgs id:	Not Reported
B1 seq:	2740	B1 recd:	2009 217
City:	BALTIMORE	State:	MD
Zip:	21202	Driller na:	SAMUEL A CONNELLY
Driller id:	MGD 108	Est gpm pr:	0
Use for wa:	Test, Observation, Monitoring	Approx dep:	40
Drill meth:	BORED	Replacemen:	N
Wapid:	Not Reported	Subdivisio:	Not Reported
Section:	Not Reported	Lot:	Not Reported
Nearest to:	COLESVILLE	Town dista:	1
Town direc:	N	Road name:	BONIFANT RD
Road side:	N	Road dista:	100 FT
Tax map:	Not Reported	Block:	Not Reported
Parcel:	Not Reported	N grid83:	158115
E grid83:	398502	Lat dec de:	39.091058
Lon dec de:	-77.017315	Issue date:	2009 2 2
Special fl:	Not Reported	C1 seq:	3776
C1 recd:	2009 513	Completion:	2009 4 2
Total dept:	30	Num unsucc:	0
Hydrofract:	N	Grouted:	Y
Grout type:	BC	Grout top:	0
Grout bott:	3	Casing typ:	PL
Casing dia:	2	Casing dep:	5
Casing hei:	+3	Screen typ:	PL
Top screen:	5	Bottom scr:	30
Screen t 1:	Not Reported	Top scre 1:	0
Bottom s 1:	0	Screen t 2:	Not Reported
Top scre 2:	0	Bottom s 2:	0
Screen dia:	2	Flowing we:	Not Reported
Telescopin:	Not Reported	Log type:	Not Reported
Hrs pumped:	1	Pumping ra:	1
Level befo:	1	Level duri:	1
Test pump:	Not Reported	Pump insta:	N
Install pu:	Not Reported	Capacity:	0
Pump hp:	0	Column len:	0
Closed:	Not Reported	Abandoned:	Y
Abandon da:	2009 5 8	Site id:	MD7000000531910

Map ID:	66		
Objectid:	545411	County let:	Not Reported
Permit:	MO100411	Mgs id:	Not Reported
B1 seq:	2346	B1 recd:	20111219
City:	COLUMBIA	State:	MD
Zip:	21045	Driller na:	L DAVID EASTERDAY
Driller id:	MWD 481	Est gpm pr:	5
Use for wa:	Test, Observation, Monitoring	Approx dep:	40
Drill meth:	AIR-ROT	Replacemen:	N
Wapid:	Not Reported	Subdivisio:	COLESVILLE OUTSIDE
Section:	Not Reported	Lot:	Not Reported
Nearest to:	COLESVILLE	Town dista:	1
Town direc:	SE	Road name:	14335 CAPE MAY ROAD
Road side:	S	Road dista:	100 FT
Tax map:	63	Block:	Not Reported
Parcel:	760	N grid83:	0
E grid83:	0	Lat dec de:	39.091058
Lon dec de:	-76.997769	Issue date:	20111227
Special fl:	Not Reported	C1 seq:	6062
C1 recd:	2012 328	Completion:	2012 228
Total dept:	40	Num unsucc:	0

Hydrofract:	N	Grouted:	Y
Grout type:	BC	Grout top:	0
Grout bott:	3	Casing typ:	PL
Casing dia:	2	Casing dep:	8
Casing hei:	Not Reported	Screen typ:	PL
Top screen:	8	Bottom scr:	38
Screen t 1:	Not Reported	Top scre 1:	0
Bottom s 1:	0	Screen t 2:	Not Reported
Top scre 2:	0	Bottom s 2:	0
Screen dia:	2	Flowing we:	Not Reported
Telescopin:	Not Reported	Log type:	Not Reported
Hrs pumped:	0	Pumping ra:	0
Level befo:	0	Level duri:	0
Test pump:	Not Reported	Pump insta:	Not Reported
Install pu:	Not Reported	Capacity:	0
Pump hp:	0	Column len:	0
Closed:	Not Reported	Abandoned:	Not Reported
Abandon da:	0	Site id:	MD7000000545411

Map ID:	68		
Objectid:	471653	County let:	Not Reported
Permit:	MO942454	Mgs id:	Not Reported
B1 seq:	8503	B1 recd:	2002 7 3
City:	SPENCERVILLE	State:	MD
Zip:	20868	Driller na:	DAVID KRAHL
Driller id:	MGD 83	Est gpm pr:	0
Use for wa:	Test, Observation, Monitoring	Approx dep:	40
Drill meth:	BORED	Replacemen:	N
Wapid:	Not Reported	Subdivisio:	HUNTS MILES
Section:	Not Reported	Lot:	Not Reported
Nearest to:	SPENCERVILLE	Town dista:	.5
Town direc:	SE	Road name:	MILES RD
Road side:	S	Road dista:	200 FT
Tax map:	Not Reported	Block:	Not Reported
Parcel:	Not Reported	N grid83:	158115
E grid83:	403684	Lat dec de:	39.091052
Lon dec de:	-76.95742	Issue date:	2002 7 5
Special fl:	Not Reported	C1 seq:	9265
C1 recd:	2002 719	Completion:	2002 7 9
Total dept:	18	Num unsucc:	0
Hydrofract:	N	Grouted:	Y
Grout type:	CM	Grout top:	0
Grout bott:	3	Casing typ:	PL
Casing dia:	2	Casing dep:	8
Casing hei:	+2	Screen typ:	PL
Top screen:	8	Bottom scr:	18
Screen t 1:	Not Reported	Top scre 1:	0
Bottom s 1:	0	Screen t 2:	Not Reported
Top scre 2:	0	Bottom s 2:	0
Screen dia:	2	Flowing we:	Not Reported
Telescopin:	Not Reported	Log type:	Not Reported
Hrs pumped:	0	Pumping ra:	0
Level befo:	0	Level duri:	0
Test pump:	Not Reported	Pump insta:	N
Install pu:	Not Reported	Capacity:	0
Pump hp:	0	Column len:	0
Closed:	Not Reported	Abandoned:	Not Reported
Abandon da:	0	Site id:	MD7000000471653

Map ID: 68

GEOCHECK VERSION 2.1
STATE DATABASE WELL INFORMATION

Objectid:	471656	County let:	Not Reported
Permit:	MO942457	Mgs id:	Not Reported
B1 seq:	8500	B1 recd:	2002 7 3
City:	SPENCERVILLE	State:	MD
Zip:	20868	Driller na:	DAVID KRAHL
Driller id:	MGD 83	Est gpm pr:	0
Use for wa:	Test, Observation, Monitoring	Approx dep:	40
Drill meth:	BORED	Replacemen:	N
Wapid:	Not Reported	Subdivisio:	HUNTS MILES
Section:	Not Reported	Lot:	GW-4
Nearest to:	SPENCERVILLE	Town dista:	.5
Town direc:	SE	Road name:	MILES RD
Road side:	S	Road dista:	275 FT
Tax map:	Not Reported	Block:	Not Reported
Parcel:	Not Reported	N grid83:	158115
E grid83:	403684	Lat dec de:	39.091052
Lon dec de:	-76.95742	Issue date:	2002 7 5
Special fl:	Not Reported	C1 seq:	9268
C1 recd:	2002 719	Completion:	2002 7 8
Total dept:	28	Num unsucc:	0
Hydrofract:	N	Grouted:	Y
Grout type:	CM	Grout top:	0
Grout bott:	14	Casing typ:	PL
Casing dia:	2	Casing dep:	18
Casing hei:	+2	Screen typ:	PL
Top screen:	18	Bottom scr:	28
Screen t 1:	Not Reported	Top scre 1:	0
Bottom s 1:	0	Screen t 2:	Not Reported
Top scre 2:	0	Bottom s 2:	0
Screen dia:	2	Flowing we:	Not Reported
Telescopin:	Not Reported	Log type:	Not Reported
Hrs pumped:	0	Pumping ra:	0
Level befo:	0	Level duri:	0
Test pump:	Not Reported	Pump insta:	N
Install pu:	Not Reported	Capacity:	0
Pump hp:	0	Column len:	0
Closed:	Not Reported	Abandoned:	Not Reported
Abandon da:	0	Site id:	MD7000000471656

Map ID:	68		
Objectid:	471655	County let:	Not Reported
Permit:	MO942456	Mgs id:	Not Reported
B1 seq:	8501	B1 recd:	2002 7 3
City:	SPENCERVILLE	State:	MD
Zip:	20868	Driller na:	DAVID KRAHL
Driller id:	MGD 83	Est gpm pr:	0
Use for wa:	Test, Observation, Monitoring	Approx dep:	40
Drill meth:	BORED	Replacemen:	N
Wapid:	Not Reported	Subdivisio:	HUNTS MILES
Section:	Not Reported	Lot:	GW-3
Nearest to:	SPENCERVILLE	Town dista:	.5
Town direc:	SE	Road name:	MILES RD
Road side:	S	Road dista:	600 FT
Tax map:	Not Reported	Block:	Not Reported
Parcel:	Not Reported	N grid83:	158115
E grid83:	403684	Lat dec de:	39.091052
Lon dec de:	-76.95742	Issue date:	2002 7 5
Special fl:	Not Reported	C1 seq:	9267
C1 recd:	2002 719	Completion:	2002 7 9
Total dept:	40	Num unsucc:	0

Hydrofract:	N	Grouted:	Y
Grout type:	CM	Grout top:	0
Grout bott:	26	Casing typ:	PL
Casing dia:	2	Casing dep:	30
Casing hei:	+2	Screen typ:	PL
Top screen:	30	Bottom scr:	40
Screen t 1:	Not Reported	Top scre 1:	0
Bottom s 1:	0	Screen t 2:	Not Reported
Top scre 2:	0	Bottom s 2:	0
Screen dia:	2	Flowing we:	Not Reported
Telescopin:	Not Reported	Log type:	Not Reported
Hrs pumped:	0	Pumping ra:	0
Level befo:	0	Level duri:	0
Test pump:	Not Reported	Pump insta:	N
Install pu:	Not Reported	Capacity:	0
Pump hp:	0	Column len:	0
Closed:	Not Reported	Abandoned:	Not Reported
Abandon da:	0	Site id:	MD7000000471655

Map ID:	68		
Objectid:	471654	County let:	Not Reported
Permit:	MO942455	Mgs id:	Not Reported
B1 seq:	8502	B1 recd:	2002 7 3
City:	SPENCERVILLE	State:	MD
Zip:	20868	Driller na:	DAVID KRAHL
Driller id:	MGD 83	Est gpm pr:	0
Use for wa:	Test, Observation, Monitoring	Approx dep:	40
Drill meth:	BORED	Replacemen:	N
Wapid:	Not Reported	Subdivisio:	HUNTS MILES
Section:	Not Reported	Lot:	Not Reported
Nearest to:	SPENCERVILLE	Town dista:	.5
Town direc:	SE	Road name:	FAIRDALE
Road side:	N	Road dista:	300 FT
Tax map:	Not Reported	Block:	Not Reported
Parcel:	Not Reported	N grid83:	158115
E grid83:	403684	Lat dec de:	39.091052
Lon dec de:	-76.95742	Issue date:	2002 7 5
Special fl:	Not Reported	C1 seq:	9266
C1 recd:	2002 719	Completion:	2002 7 9
Total dept:	20	Num unsucc:	0
Hydrofract:	N	Grouted:	Y
Grout type:	CM	Grout top:	0
Grout bott:	6	Casing typ:	PL
Casing dia:	2	Casing dep:	10
Casing hei:	+2	Screen typ:	PL
Top screen:	10	Bottom scr:	20
Screen t 1:	Not Reported	Top scre 1:	0
Bottom s 1:	0	Screen t 2:	Not Reported
Top scre 2:	0	Bottom s 2:	0
Screen dia:	2	Flowing we:	Not Reported
Telescopin:	Not Reported	Log type:	Not Reported
Hrs pumped:	0	Pumping ra:	0
Level befo:	0	Level duri:	0
Test pump:	Not Reported	Pump insta:	N
Install pu:	Not Reported	Capacity:	0
Pump hp:	0	Column len:	0
Closed:	Not Reported	Abandoned:	Not Reported
Abandon da:	0	Site id:	MD7000000471654

Map ID: 70

GEOCHECK VERSION 2.1
STATE DATABASE WELL INFORMATION

Objectid:	545692	County let:	Not Reported
Permit:	MO100323	Mgs id:	Not Reported
B1 seq:	2336	B1 recd:	201111 5
City:	ROCKVILLE	State:	MD
Zip:	20850	Driller na:	L DAVID EASTERDAY
Driller id:	MWD 481	Est gpm pr:	5
Use for wa:	Test, Observation, Monitoring	Approx dep:	300
Drill meth:	AIR-ROT	Replacemen:	N
Wapid:	Not Reported	Subdivisio:	COLESVILLE OUTSIDE
Section:	Not Reported	Lot:	Not Reported
Nearest to:	COLESVILLE	Town dista:	1
Town direc:	SE	Road name:	14335 CAPE MAY ROAD
Road side:	S	Road dista:	100 FT
Tax map:	63	Block:	Not Reported
Parcel:	760	N grid83:	0
E grid83:	0	Lat dec de:	39.089391
Lon dec de:	-76.996015	Issue date:	201111 6
Special fl:	Not Reported	C1 seq:	6080
C1 recd:	2012 328	Completion:	2012 228
Total dept:	40	Num unsucc:	0
Hydrofract:	N	Grouted:	Y
Grout type:	BC	Grout top:	0
Grout bott:	3	Casing typ:	PL
Casing dia:	2	Casing dep:	8
Casing hei:	+2	Screen typ:	PL
Top screen:	8	Bottom scr:	38
Screen t 1:	Not Reported	Top scre 1:	0
Bottom s 1:	0	Screen t 2:	Not Reported
Top scre 2:	0	Bottom s 2:	0
Screen dia:	2	Flowing we:	Not Reported
Telescopin:	Not Reported	Log type:	Not Reported
Hrs pumped:	0	Pumping ra:	0
Level befo:	0	Level duri:	0
Test pump:	Not Reported	Pump insta:	Not Reported
Install pu:	Not Reported	Capacity:	0
Pump hp:	0	Column len:	0
Closed:	Not Reported	Abandoned:	Not Reported
Abandon da:	0	Site id:	MD7000000545692

Map ID:	71		
Objectid:	511569	County let:	Not Reported
Permit:	MO950049	Mgs id:	Not Reported
B1 seq:	7630	B1 recd:	2006 2 7
City:	LUTHERVILLE	State:	MD
Zip:	21093	Driller na:	BRENARD J TAYLOR
Driller id:	MWD 430	Est gpm pr:	0
Use for wa:	Test, Observation, Monitoring	Approx dep:	25
Drill meth:	BORED	Replacemen:	N
Wapid:	Not Reported	Subdivisio:	COLESVILLE PARK
Section:	Not Reported	Lot:	Not Reported
Nearest to:	COLESVILLE	Town dista:	1.0
Town direc:	N	Road name:	NEW HAMPSHIRE AVE
Road side:	W	Road dista:	2500FT
Tax map:	Not Reported	Block:	Not Reported
Parcel:	Not Reported	N grid83:	157810
E grid83:	399416	Lat dec de:	39.088314
Lon dec de:	-77.006745	Issue date:	2006 2 3
Special fl:	Not Reported	C1 seq:	1364
C1 recd:	2006 914	Completion:	2006 2 8
Total dept:	36	Num unsucc:	0

Hydrofract:	N	Grouted:	Y
Grout type:	CM	Grout top:	0
Grout bott:	23	Casing typ:	PL
Casing dia:	2	Casing dep:	25
Casing hei:	+2	Screen typ:	PL
Top screen:	25	Bottom scr:	35
Screen t 1:	Not Reported	Top scre 1:	0
Bottom s 1:	0	Screen t 2:	Not Reported
Top scre 2:	0	Bottom s 2:	0
Screen dia:	2	Flowing we:	Not Reported
Telescopin:	Not Reported	Log type:	Not Reported
Hrs pumped:	0	Pumping ra:	0
Level befo:	28	Level duri:	0
Test pump:	Not Reported	Pump insta:	N
Install pu:	Not Reported	Capacity:	0
Pump hp:	0	Column len:	0
Closed:	Not Reported	Abandoned:	Y
Abandon da:	2010 924	Site id:	MD7000000511569

Map ID:	72		
Objectid:	251771	County let:	MO
Permit:	MO920620	Mgs id:	Not Reported
B1 seq:	Not Reported	B1 recd:	1993 616
City:	SILVER SPRING	State:	MD
Zip:	20906	Driller na:	GEORGE F EASTERDAY
Driller id:	MWD040	Est gpm pr:	1
Use for wa:	Test, Observation, Monitoring	Approx dep:	50
Drill meth:	AIR-ROT	Replacemen:	N
Wapid:	Not Reported	Subdivisio:	MORNING DEW PRODUCE
Section:	Not Reported	Lot:	Not Reported
Nearest to:	COLESVILLE	Town dista:	1 MI
Town direc:	N	Road name:	14215 NEW HAMPSHIRE
Road side:	E	Road dista:	30 FT
Tax map:	Not Reported	Block:	Not Reported
Parcel:	Not Reported	N grid83:	157810
E grid83:	400026	Lat dec de:	39.088314
Lon dec de:	-76.999699	Issue date:	1993 617
Special fl:	Not Reported	C1 seq:	Not Reported
C1 recd:	1993 830	Completion:	1993 624
Total dept:	45	Num unsucc:	0
Hydrofract:	Not Reported	Grouted:	Y
Grout type:	CM	Grout top:	0
Grout bott:	18	Casing typ:	PL
Casing dia:	4	Casing dep:	20
Casing hei:	+00	Screen typ:	PL
Top screen:	20	Bottom scr:	45
Screen t 1:	Not Reported	Top scre 1:	0
Bottom s 1:	0	Screen t 2:	Not Reported
Top scre 2:	0	Bottom s 2:	0
Screen dia:	4	Flowing we:	Not Reported
Telescopin:	Not Reported	Log type:	Not Reported
Hrs pumped:	1	Pumping ra:	1
Level befo:	1	Level duri:	1
Test pump:	O	Pump insta:	N
Install pu:	Not Reported	Capacity:	0
Pump hp:	0	Column len:	0
Closed:	Not Reported	Abandoned:	Y
Abandon da:	1993 826	Site id:	MD7000000251771

Map ID: 73

GEOCHECK VERSION 2.1
STATE DATABASE WELL INFORMATION

Objectid:	516542	County let:	Not Reported
Permit:	MO950475	Mgs id:	Not Reported
B1 seq:	0050	B1 recd:	2007 4 9
City:	BROOKLANDSVIL	State:	MD
Zip:	21022	Driller na:	ANTHONY OLESZCZUK SR
Driller id:	MGD 98	Est gpm pr:	0
Use for wa:	Test, Observation, Monitoring	Approx dep:	35
Drill meth:	BORED	Replacemen:	N
Wapid:	Not Reported	Subdivisio:	COLLESVILLE MANOR
Section:	Not Reported	Lot:	MW-1
Nearest to:	COLESVILLE	Town dista:	Not Reported
Town direc:	Not Reported	Road name:	NEW HAMPSHIRE
Road side:	E	Road dista:	50 FT
Tax map:	Not Reported	Block:	Not Reported
Parcel:	Not Reported	N grid83:	157810
E grid83:	400331	Lat dec de:	39.088314
Lon dec de:	-76.996176	Issue date:	2007 4 9
Special fl:	Not Reported	C1 seq:	1592
C1 recd:	2007 420	Completion:	2007 411
Total dept:	50	Num unsucc:	0
Hydrofract:	N	Grouted:	Y
Grout type:	BC	Grout top:	0
Grout bott:	30	Casing typ:	PL
Casing dia:	2	Casing dep:	50
Casing hei:	+3	Screen typ:	PL
Top screen:	40	Bottom scr:	50
Screen t 1:	Not Reported	Top scre 1:	0
Bottom s 1:	0	Screen t 2:	Not Reported
Top scre 2:	0	Bottom s 2:	0
Screen dia:	2	Flowing we:	Not Reported
Telescopin:	Not Reported	Log type:	Not Reported
Hrs pumped:	0	Pumping ra:	0
Level befo:	0	Level duri:	0
Test pump:	Not Reported	Pump insta:	Not Reported
Install pu:	Not Reported	Capacity:	0
Pump hp:	0	Column len:	0
Closed:	Not Reported	Abandoned:	Y
Abandon da:	2009 7 8	Site id:	MD7000000516542

Map ID:	74		
Objectid:	518679	County let:	Not Reported
Permit:	MO950578	Mgs id:	Not Reported
B1 seq:	7658	B1 recd:	2007 7 9
City:	LUTHERVILLE	State:	MD
Zip:	21093	Driller na:	BRENARD J TAYLOR
Driller id:	MWD 430	Est gpm pr:	0
Use for wa:	Test, Observation, Monitoring	Approx dep:	50
Drill meth:	BORED	Replacemen:	N
Wapid:	Not Reported	Subdivisio:	NORTHWEST BRANCH PAR
Section:	Not Reported	Lot:	CFS-015
Nearest to:	COLESVILLE	Town dista:	2.0
Town direc:	NW	Road name:	BONIFONT ROAD
Road side:	S	Road dista:	2900FT
Tax map:	Not Reported	Block:	Not Reported
Parcel:	Not Reported	N grid83:	157810
E grid83:	401245	Lat dec de:	39.088313
Lon dec de:	-76.985607	Issue date:	2007 7 2
Special fl:	Not Reported	C1 seq:	1493
C1 recd:	2007 829	Completion:	2007 726
Total dept:	60	Num unsucc:	0

Hydrofract:	N	Grouted:	Y
Grout type:	CM	Grout top:	0
Grout bott:	46	Casing typ:	PL
Casing dia:	2	Casing dep:	48
Casing hei:	+3	Screen typ:	PL
Top screen:	48	Bottom scr:	58
Screen t 1:	Not Reported	Top scre 1:	0
Bottom s 1:	0	Screen t 2:	Not Reported
Top scre 2:	0	Bottom s 2:	0
Screen dia:	2	Flowing we:	Not Reported
Telescopin:	Not Reported	Log type:	Not Reported
Hrs pumped:	0	Pumping ra:	0
Level befo:	30	Level duri:	0
Test pump:	Not Reported	Pump insta:	N
Install pu:	Not Reported	Capacity:	0
Pump hp:	0	Column len:	0
Closed:	Not Reported	Abandoned:	Not Reported
Abandon da:	0	Site id:	MD7000000518679

Map ID:	74		
Objectid:	518680	County let:	Not Reported
Permit:	MO950579	Mgs id:	Not Reported
B1 seq:	7657	B1 recd:	2007 7 9
City:	LUTHERVILLE	State:	MD
Zip:	21093	Driller na:	BRENARD J TAYLOR
Driller id:	MWD 430	Est gpm pr:	0
Use for wa:	Test, Observation, Monitoring	Approx dep:	50
Drill meth:	BORED	Replacemen:	N
Wapid:	Not Reported	Subdivisio:	NORTHWEST BRANCH PAR
Section:	Not Reported	Lot:	CFS-013
Nearest to:	COLESVILLE	Town dista:	2.0
Town direc:	NW	Road name:	BONIFONT ROAD
Road side:	S	Road dista:	2800FT
Tax map:	Not Reported	Block:	Not Reported
Parcel:	Not Reported	N grid83:	157810
E grid83:	401245	Lat dec de:	39.088313
Lon dec de:	-76.985607	Issue date:	2007 7 2
Special fl:	Not Reported	C1 seq:	0701
C1 recd:	2007 829	Completion:	2007 731
Total dept:	39	Num unsucc:	0
Hydrofract:	N	Grouted:	Y
Grout type:	CM	Grout top:	0
Grout bott:	26	Casing typ:	PL
Casing dia:	2	Casing dep:	28
Casing hei:	+2	Screen typ:	PL
Top screen:	28	Bottom scr:	38
Screen t 1:	Not Reported	Top scre 1:	0
Bottom s 1:	0	Screen t 2:	Not Reported
Top scre 2:	0	Bottom s 2:	0
Screen dia:	2	Flowing we:	Not Reported
Telescopin:	Not Reported	Log type:	Not Reported
Hrs pumped:	0	Pumping ra:	0
Level befo:	21	Level duri:	0
Test pump:	Not Reported	Pump insta:	N
Install pu:	Not Reported	Capacity:	0
Pump hp:	0	Column len:	0
Closed:	Not Reported	Abandoned:	Y
Abandon da:	2010 5 5	Site id:	MD7000000518680

Map ID: 75

GEOCHECK VERSION 2.1
STATE DATABASE WELL INFORMATION

Objectid:	248429	County let:	MO
Permit:	MO812121	Mgs id:	Not Reported
B1 seq:	Not Reported	B1 recd:	19861120
City:	SILVER SPRING	State:	MD
Zip:	20904	Driller na:	EASTERDAY, GEORGE F.
Driller id:	MWD0040	Est gpm pr:	5
Use for wa:	Home or Public Use	Approx dep:	200
Drill meth:	AIR-ROT	Replacemen:	S
Wapid:	Not Reported	Subdivisio:	Not Reported
Section:	Not Reported	Lot:	Not Reported
Nearest to:	CLOVERLY	Town dista:	2.7 MI
Town direc:	SE	Road name:	14201 CEDAR BROOK DR
Road side:	E	Road dista:	500 FT
Tax map:	Not Reported	Block:	Not Reported
Parcel:	Not Reported	N grid83:	157810
E grid83:	403684	Lat dec de:	39.088306
Lon dec de:	-76.957422	Issue date:	19861113
Special fl:	Not Reported	C1 seq:	Not Reported
C1 recd:	1987 2 9	Completion:	198612 5
Total dept:	300	Num unsucc:	0
Hydrofract:	Not Reported	Grouted:	Y
Grout type:	CM	Grout top:	0
Grout bott:	29	Casing typ:	ST
Casing dia:	6	Casing dep:	42
Casing hei:	+02	Screen typ:	HO
Top screen:	40	Bottom scr:	300
Screen t 1:	Not Reported	Top scre 1:	0
Bottom s 1:	0	Screen t 2:	Not Reported
Top scre 2:	0	Bottom s 2:	0
Screen dia:	0	Flowing we:	Not Reported
Telescopin:	Not Reported	Log type:	Not Reported
Hrs pumped:	3	Pumping ra:	2
Level befo:	27	Level duri:	300
Test pump:	A	Pump insta:	Not Reported
Install pu:	Not Reported	Capacity:	0
Pump hp:	0	Column len:	0
Closed:	X	Abandoned:	Not Reported
Abandon da:	0	Site id:	MD7000000248429

Map ID:	76		
Objectid:	469310	County let:	Not Reported
Permit:	PG941915	Mgs id:	Not Reported
B1 seq:	2085	B1 recd:	2001 4 2
City:	LINCOLN	State:	NE
Zip:	68512	Driller na:	WILLIAM W REICHART I
Driller id:	MWD 548	Est gpm pr:	60
Use for wa:	Test, Observation, Monitoring	Approx dep:	300
Drill meth:	AIR-PER	Replacemen:	N
Wapid:	Not Reported	Subdivisio:	CROSS CREEK GOLF COU
Section:	Not Reported	Lot:	TW-10
Nearest to:	CALVERTON	Town dista:	.25
Town direc:	NW	Road name:	OLD GUNPOWDER ROAD
Road side:	W	Road dista:	2900FT
Tax map:	8	Block:	Not Reported
Parcel:	55	N grid83:	157810
E grid83:	405817	Lat dec de:	39.088295
Lon dec de:	-76.93276	Issue date:	2001 330
Special fl:	Not Reported	C1 seq:	Not Reported
C1 recd:	0	Completion:	0
Total dept:	0	Num unsucc:	0

Hydrofract:	Not Reported	Grouted:	Not Reported
Grout type:	Not Reported	Grout top:	0
Grout bott:	0	Casing typ:	Not Reported
Casing dia:	0	Casing dep:	0
Casing hei:	Not Reported	Screen typ:	Not Reported
Top screen:	0	Bottom scr:	0
Screen t 1:	Not Reported	Top scre 1:	0
Bottom s 1:	0	Screen t 2:	Not Reported
Top scre 2:	0	Bottom s 2:	0
Screen dia:	0	Flowing we:	Not Reported
Telescopin:	Not Reported	Log type:	Not Reported
Hrs pumped:	0	Pumping ra:	0
Level befo:	0	Level duri:	0
Test pump:	Not Reported	Pump insta:	Not Reported
Install pu:	Not Reported	Capacity:	0
Pump hp:	0	Column len:	0
Closed:	Not Reported	Abandoned:	Not Reported
Abandon da:	0	Site id:	MD7000000469310

Map ID:	77		
Objectid:	525407	County let:	PG
Permit:	PG951628	Mgs id:	Not Reported
B1 seq:	2810	B1 recd:	2008 213
City:	QUEENSTOWN	State:	MD
Zip:	21658	Driller na:	TIM WESTOVER
Driller id:	MWD 490	Est gpm pr:	0
Use for wa:	Test, Observation, Monitoring	Approx dep:	25
Drill meth:	BORED	Replacemen:	N
Wapid:	Not Reported	Subdivisio:	6125 INDUSTRIAL PARK
Section:	Not Reported	Lot:	WELL#4
Nearest to:	LAUREL	Town dista:	3
Town direc:	SW	Road name:	5200 MINNICK RD
Road side:	W	Road dista:	500 FT
Tax map:	4	Block:	F3
Parcel:	A	N grid83:	157810
E grid83:	407036	Lat dec de:	39.088286
Lon dec de:	-76.918668	Issue date:	2008 2 6
Special fl:	Not Reported	C1 seq:	0972
C1 recd:	2008 3 4	Completion:	2008 226
Total dept:	30	Num unsucc:	0
Hydrofract:	Not Reported	Grouted:	Y
Grout type:	BC	Grout top:	1
Grout bott:	14	Casing typ:	PL
Casing dia:	2	Casing dep:	15
Casing hei:	-0	Screen typ:	PL
Top screen:	15	Bottom scr:	30
Screen t 1:	Not Reported	Top scre 1:	0
Bottom s 1:	0	Screen t 2:	Not Reported
Top scre 2:	0	Bottom s 2:	0
Screen dia:	2	Flowing we:	Not Reported
Telescopin:	Not Reported	Log type:	Not Reported
Hrs pumped:	1	Pumping ra:	1
Level befo:	1	Level duri:	1
Test pump:	O	Pump insta:	N
Install pu:	Not Reported	Capacity:	0
Pump hp:	0	Column len:	0
Closed:	Not Reported	Abandoned:	Y
Abandon da:	2008 514	Site id:	MD7000000525407

Map ID: 77

GEOCHECK VERSION 2.1
STATE DATABASE WELL INFORMATION

Objectid:	525406	County let:	PG
Permit:	PG951627	Mgs id:	Not Reported
B1 seq:	2812	B1 recd:	2008 213
City:	QUEENSTOWN	State:	MD
Zip:	21658	Driller na:	TIM WESTOVER
Driller id:	MWD 490	Est gpm pr:	0
Use for wa:	Test, Observation, Monitoring	Approx dep:	25
Drill meth:	BORED	Replacemen:	N
Wapid:	Not Reported	Subdivisio:	6125 INDUSTRIAL PARK
Section:	Not Reported	Lot:	WELL#6
Nearest to:	LAUREL	Town dista:	3
Town direc:	SW	Road name:	5200 MINNICK RD
Road side:	W	Road dista:	500 FT
Tax map:	4	Block:	F3
Parcel:	A	N grid83:	157810
E grid83:	407036	Lat dec de:	39.088286
Lon dec de:	-76.918668	Issue date:	2008 2 6
Special fl:	Not Reported	C1 seq:	0971
C1 recd:	2008 3 4	Completion:	2008 226
Total dept:	30	Num unsucc:	0
Hydrofract:	Not Reported	Grouted:	Y
Grout type:	BC	Grout top:	1
Grout bott:	14	Casing typ:	PL
Casing dia:	2	Casing dep:	15
Casing hei:	Not Reported	Screen typ:	PL
Top screen:	15	Bottom scr:	30
Screen t 1:	Not Reported	Top scre 1:	0
Bottom s 1:	0	Screen t 2:	Not Reported
Top scre 2:	0	Bottom s 2:	0
Screen dia:	2	Flowing we:	Not Reported
Telescopin:	Not Reported	Log type:	Not Reported
Hrs pumped:	1	Pumping ra:	1
Level befo:	1	Level duri:	1
Test pump:	O	Pump insta:	N
Install pu:	Not Reported	Capacity:	0
Pump hp:	0	Column len:	0
Closed:	Not Reported	Abandoned:	Y
Abandon da:	2008 514	Site id:	MD7000000525406

Map ID:	77		
Objectid:	525405	County let:	PG
Permit:	PG951626	Mgs id:	Not Reported
B1 seq:	2811	B1 recd:	2008 213
City:	QUEENSTOWN	State:	MD
Zip:	21658	Driller na:	TIM WESTOVER
Driller id:	MWD 490	Est gpm pr:	0
Use for wa:	Test, Observation, Monitoring	Approx dep:	25
Drill meth:	BORED	Replacemen:	N
Wapid:	Not Reported	Subdivisio:	6125 INDUSTRIAL PARK
Section:	Not Reported	Lot:	Not Reported
Nearest to:	LAUREL	Town dista:	3
Town direc:	SW	Road name:	5200 MINNICK RD
Road side:	S	Road dista:	500 FT
Tax map:	4	Block:	F3
Parcel:	A	N grid83:	157810
E grid83:	407036	Lat dec de:	39.088286
Lon dec de:	-76.918668	Issue date:	2008 2 6
Special fl:	Not Reported	C1 seq:	0970
C1 recd:	2008 3 4	Completion:	2008 226
Total dept:	30	Num unsucc:	0

Hydrofract:	Not Reported	Grouted:	Y
Grout type:	BC	Grout top:	1
Grout bott:	14	Casing typ:	PL
Casing dia:	2	Casing dep:	15
Casing hei:	Not Reported	Screen typ:	PL
Top screen:	15	Bottom scr:	30
Screen t 1:	Not Reported	Top scre 1:	0
Bottom s 1:	0	Screen t 2:	Not Reported
Top scre 2:	0	Bottom s 2:	0
Screen dia:	2	Flowing we:	Not Reported
Telescopin:	Not Reported	Log type:	Not Reported
Hrs pumped:	1	Pumping ra:	1
Level befo:	1	Level duri:	1
Test pump:	O	Pump insta:	N
Install pu:	Not Reported	Capacity:	0
Pump hp:	0	Column len:	0
Closed:	Not Reported	Abandoned:	Y
Abandon da:	2008 514	Site id:	MD7000000525405

Map ID:	77		
Objectid:	527236	County let:	Not Reported
Permit:	PG951631	Mgs id:	Not Reported
B1 seq:	2808	B1 recd:	2008 213
City:	QUEENSTOWN	State:	MD
Zip:	21658	Driller na:	TIM WESTOVER
Driller id:	MWD 490	Est gpm pr:	0
Use for wa:	Test, Observation, Monitoring	Approx dep:	25
Drill meth:	BORED	Replacemen:	N
Wapid:	Not Reported	Subdivisio:	6125 INDUSTRIAL PARK
Section:	Not Reported	Lot:	Not Reported
Nearest to:	LAUREL	Town dista:	3
Town direc:	SW	Road name:	5200 MINNICK RD
Road side:	W	Road dista:	500 FT
Tax map:	4	Block:	F3
Parcel:	A	N grid83:	157810
E grid83:	407036	Lat dec de:	39.088286
Lon dec de:	-76.918668	Issue date:	2008 2 6
Special fl:	Not Reported	C1 seq:	0975
C1 recd:	2008 3 4	Completion:	2008 226
Total dept:	30	Num unsucc:	0
Hydrofract:	N	Grouted:	Y
Grout type:	BC	Grout top:	1
Grout bott:	14	Casing typ:	PL
Casing dia:	2	Casing dep:	15
Casing hei:	Not Reported	Screen typ:	PL
Top screen:	15	Bottom scr:	30
Screen t 1:	Not Reported	Top scre 1:	0
Bottom s 1:	0	Screen t 2:	Not Reported
Top scre 2:	0	Bottom s 2:	0
Screen dia:	2	Flowing we:	Not Reported
Telescopin:	Not Reported	Log type:	Not Reported
Hrs pumped:	0	Pumping ra:	0
Level befo:	0	Level duri:	0
Test pump:	Not Reported	Pump insta:	N
Install pu:	Not Reported	Capacity:	0
Pump hp:	0	Column len:	0
Closed:	Not Reported	Abandoned:	Not Reported
Abandon da:	0	Site id:	MD7000000527236

Map ID: 77

GEOCHECK VERSION 2.1
STATE DATABASE WELL INFORMATION

Objectid:	525408	County let:	PG
Permit:	PG951630	Mgs id:	Not Reported
B1 seq:	2807	B1 recd:	2008 213
City:	QUEENSTOWN	State:	MD
Zip:	21658	Driller na:	TIM WESTOVER
Driller id:	MWD 490	Est gpm pr:	0
Use for wa:	Test, Observation, Monitoring	Approx dep:	25
Drill meth:	BORED	Replacemen:	N
Wapid:	Not Reported	Subdivisio:	6125 INDUSTRIAL PARK
Section:	Not Reported	Lot:	WELL#1
Nearest to:	LAUREL	Town dista:	3
Town direc:	SW	Road name:	5200 MINNICK RD
Road side:	S	Road dista:	500 FT
Tax map:	4	Block:	F3
Parcel:	A	N grid83:	157810
E grid83:	407036	Lat dec de:	39.088286
Lon dec de:	-76.918668	Issue date:	2008 2 6
Special fl:	Not Reported	C1 seq:	0974
C1 recd:	2008 3 4	Completion:	2008 226
Total dept:	30	Num unsucc:	0
Hydrofract:	Not Reported	Grouted:	Y
Grout type:	BC	Grout top:	1
Grout bott:	14	Casing typ:	PL
Casing dia:	2	Casing dep:	15
Casing hei:	Not Reported	Screen typ:	PL
Top screen:	15	Bottom scr:	30
Screen t 1:	Not Reported	Top scre 1:	0
Bottom s 1:	0	Screen t 2:	Not Reported
Top scre 2:	0	Bottom s 2:	0
Screen dia:	2	Flowing we:	Not Reported
Telescopin:	Not Reported	Log type:	Not Reported
Hrs pumped:	1	Pumping ra:	1
Level befo:	1	Level duri:	1
Test pump:	O	Pump insta:	N
Install pu:	Not Reported	Capacity:	0
Pump hp:	0	Column len:	0
Closed:	Not Reported	Abandoned:	Y
Abandon da:	2008 514	Site id:	MD7000000525408

Map ID:	77		
Objectid:	527235	County let:	Not Reported
Permit:	PG951629	Mgs id:	Not Reported
B1 seq:	2809	B1 recd:	2008 213
City:	QUEENSTOWN	State:	MD
Zip:	21658	Driller na:	TIM WESTOVER
Driller id:	MWD 490	Est gpm pr:	0
Use for wa:	Test, Observation, Monitoring	Approx dep:	25
Drill meth:	BORED	Replacemen:	N
Wapid:	Not Reported	Subdivisio:	6125 INDUSTRIAL PARK
Section:	Not Reported	Lot:	Not Reported
Nearest to:	LAUREL	Town dista:	3
Town direc:	SW	Road name:	5200 MINNICK RD
Road side:	W	Road dista:	500 FT
Tax map:	4	Block:	F3
Parcel:	A	N grid83:	157810
E grid83:	407036	Lat dec de:	39.088286
Lon dec de:	-76.918668	Issue date:	0
Special fl:	Not Reported	C1 seq:	0973
C1 recd:	2008 3 4	Completion:	2008 226
Total dept:	30	Num unsucc:	0

Hydrofract:	N	Grouted:	Y
Grout type:	BC	Grout top:	1
Grout bott:	14	Casing typ:	PL
Casing dia:	2	Casing dep:	15
Casing hei:	Not Reported	Screen typ:	PL
Top screen:	15	Bottom scr:	30
Screen t 1:	Not Reported	Top scre 1:	0
Bottom s 1:	0	Screen t 2:	Not Reported
Top scre 2:	0	Bottom s 2:	0
Screen dia:	2	Flowing we:	Not Reported
Telescopin:	Not Reported	Log type:	Not Reported
Hrs pumped:	0	Pumping ra:	0
Level befo:	0	Level duri:	0
Test pump:	Not Reported	Pump insta:	N
Install pu:	Not Reported	Capacity:	0
Pump hp:	0	Column len:	0
Closed:	Not Reported	Abandoned:	Not Reported
Abandon da:	0	Site id:	MD7000000527235

Map ID:	78		
Objectid:	476626	County let:	Not Reported
Permit:	MO943214	Mgs id:	Not Reported
B1 seq:	0892	B1 recd:	200310 6
City:	GAITHERSBURG	State:	MD
Zip:	20872	Driller na:	GEORGE F EASTERDAY
Driller id:	MWD 40	Est gpm pr:	5
Use for wa:	Test, Observation, Monitoring	Approx dep:	300
Drill meth:	AIR-ROT	Replacemen:	N
Wapid:	Not Reported	Subdivisio:	PAINT BRANCH HIGH SC
Section:	Not Reported	Lot:	Not Reported
Nearest to:	BURTONSVILLE	Town dista:	2
Town direc:	S	Road name:	14201 OLD COLUMBIA P
Road side:	E	Road dista:	300 FT
Tax map:	KR43	Block:	Not Reported
Parcel:	P895	N grid83:	157810
E grid83:	408256	Lat dec de:	39.088275
Lon dec de:	-76.904575	Issue date:	200310 1
Special fl:	Y	C1 seq:	0616
C1 recd:	20031018	Completion:	200310 9
Total dept:	28	Num unsucc:	0
Hydrofract:	N	Grouted:	Y
Grout type:	Not Reported	Grout top:	0
Grout bott:	0	Casing typ:	PL
Casing dia:	4	Casing dep:	9
Casing hei:	+1	Screen typ:	PL
Top screen:	8	Bottom scr:	28
Screen t 1:	Not Reported	Top scre 1:	0
Bottom s 1:	0	Screen t 2:	Not Reported
Top scre 2:	0	Bottom s 2:	0
Screen dia:	4	Flowing we:	Not Reported
Telescopin:	Not Reported	Log type:	Not Reported
Hrs pumped:	0	Pumping ra:	0
Level befo:	0	Level duri:	0
Test pump:	Not Reported	Pump insta:	Not Reported
Install pu:	Not Reported	Capacity:	0
Pump hp:	0	Column len:	0
Closed:	A	Abandoned:	Not Reported
Abandon da:	0	Site id:	MD7000000476626

Map ID: 78

GEOCHECK VERSION 2.1
STATE DATABASE WELL INFORMATION

Objectid:	476627	County let:	Not Reported
Permit:	MO943215	Mgs id:	Not Reported
B1 seq:	0891	B1 recd:	200310 6
City:	GAITHERSBURG	State:	MD
Zip:	20872	Driller na:	GEORGE F EASTERDAY
Driller id:	MWD 40	Est gpm pr:	5
Use for wa:	Test, Observation, Monitoring	Approx dep:	300
Drill meth:	AIR-ROT	Replacemen:	N
Wapid:	Not Reported	Subdivisio:	PAINT BRANCH HIGH SC
Section:	Not Reported	Lot:	Not Reported
Nearest to:	BURTONSVILLE	Town dista:	2
Town direc:	S	Road name:	14201 OLD COLUMBIA P
Road side:	E	Road dista:	300 FT
Tax map:	KR43	Block:	Not Reported
Parcel:	P895	N grid83:	157810
E grid83:	408256	Lat dec de:	39.088275
Lon dec de:	-76.904575	Issue date:	200310 1
Special fl:	Y	C1 seq:	0617
C1 recd:	20031218	Completion:	200310 9
Total dept:	25	Num unsucc:	0
Hydrofract:	N	Grouted:	N
Grout type:	Not Reported	Grout top:	0
Grout bott:	0	Casing typ:	PL
Casing dia:	4	Casing dep:	6
Casing hei:	+1	Screen typ:	PL
Top screen:	5	Bottom scr:	25
Screen t 1:	Not Reported	Top scre 1:	0
Bottom s 1:	0	Screen t 2:	Not Reported
Top scre 2:	0	Bottom s 2:	0
Screen dia:	4	Flowing we:	Not Reported
Telescopin:	Not Reported	Log type:	Not Reported
Hrs pumped:	0	Pumping ra:	0
Level befo:	0	Level duri:	0
Test pump:	Not Reported	Pump insta:	Not Reported
Install pu:	Not Reported	Capacity:	0
Pump hp:	0	Column len:	0
Closed:	A	Abandoned:	Not Reported
Abandon da:	0	Site id:	MD7000000476627

Map ID:	79		
Objectid:	551691	County let:	Not Reported
Permit:	MO100709	Mgs id:	Not Reported
B1 seq:	1266	B1 recd:	2013 612
City:	SILVER SPRING	State:	MD
Zip:	20905	Driller na:	C JOHN HESS
Driller id:	MWD 553	Est gpm pr:	0
Use for wa:	C	Approx dep:	400
Drill meth:	AIR-ROT	Replacemen:	N
Wapid:	Not Reported	Subdivisio:	SNOWDEN MILL
Section:	Not Reported	Lot:	Not Reported
Nearest to:	SILVER SPRING	Town dista:	Not Reported
Town direc:	Not Reported	Road name:	2720 OLD BRIGGS CHAN
Road side:	Not Reported	Road dista:	Not Reported
Tax map:	KR42	Block:	Not Reported
Parcel:	P101	N grid83:	0
E grid83:	0	Lat dec de:	39.08636
Lon dec de:	-76.95322	Issue date:	2013 624
Special fl:	Y	C1 seq:	19384
C1 recd:	20131122	Completion:	201311 4
Total dept:	400	Num unsucc:	0

Hydrofract:	Not Reported	Grouted:	Y
Grout type:	BC	Grout top:	0
Grout bott:	400	Casing typ:	Not Reported
Casing dia:	0	Casing dep:	0
Casing hei:	Not Reported	Screen typ:	Not Reported
Top screen:	0	Bottom scr:	0
Screen t 1:	Not Reported	Top scre 1:	0
Bottom s 1:	0	Screen t 2:	Not Reported
Top scre 2:	0	Bottom s 2:	0
Screen dia:	0	Flowing we:	Not Reported
Telescopin:	Not Reported	Log type:	Not Reported
Hrs pumped:	0	Pumping ra:	0
Level befo:	0	Level duri:	0
Test pump:	Not Reported	Pump insta:	Not Reported
Install pu:	Not Reported	Capacity:	0
Pump hp:	0	Column len:	0
Closed:	Not Reported	Abandoned:	Not Reported
Abandon da:	0	Site id:	MD7000000551691

Map ID:	81		
Objectid:	511570	County let:	Not Reported
Permit:	MO950050	Mgs id:	Not Reported
B1 seq:	7631	B1 recd:	2006 2 7
City:	Not Reported	State:	Not Reported
Zip:	Not Reported	Driller na:	BRENARD J TAYLOR
Driller id:	MWD 430	Est gpm pr:	0
Use for wa:	Test, Observation, Monitoring	Approx dep:	25
Drill meth:	BORED	Replacemen:	N
Wapid:	Not Reported	Subdivisio:	COLESVILLE PARK
Section:	Not Reported	Lot:	Not Reported
Nearest to:	COLESVILLE	Town dista:	1
Town direc:	N	Road name:	NEW HAMPSHIRE AVE
Road side:	W	Road dista:	100 FT
Tax map:	Not Reported	Block:	Not Reported
Parcel:	Not Reported	N grid83:	157505
E grid83:	399721	Lat dec de:	39.085568
Lon dec de:	-77.003222	Issue date:	2006 2 3
Special fl:	Not Reported	C1 seq:	1365
C1 recd:	2006 914	Completion:	2006 222
Total dept:	41	Num unsucc:	0
Hydrofract:	N	Grouted:	Y
Grout type:	CM	Grout top:	0
Grout bott:	28	Casing typ:	PL
Casing dia:	2	Casing dep:	30
Casing hei:	+2	Screen typ:	PL
Top screen:	30	Bottom scr:	40
Screen t 1:	Not Reported	Top scre 1:	0
Bottom s 1:	0	Screen t 2:	Not Reported
Top scre 2:	0	Bottom s 2:	0
Screen dia:	2	Flowing we:	Not Reported
Telescopin:	Not Reported	Log type:	Not Reported
Hrs pumped:	0	Pumping ra:	0
Level befo:	30	Level duri:	0
Test pump:	Not Reported	Pump insta:	N
Install pu:	Not Reported	Capacity:	0
Pump hp:	0	Column len:	0
Closed:	Not Reported	Abandoned:	Y
Abandon da:	2009 7 8	Site id:	MD7000000511570

Map ID: 81

GEOCHECK VERSION 2.1
STATE DATABASE WELL INFORMATION

Objectid:	511571	County let:	Not Reported
Permit:	MO950051	Mgs id:	Not Reported
B1 seq:	7610	B1 recd:	2006 2 7
City:	LUTHERVILLE	State:	MD
Zip:	21093	Driller na:	BRENARD J TAYLOR
Driller id:	MWD 430	Est gpm pr:	0
Use for wa:	Test, Observation, Monitoring	Approx dep:	25
Drill meth:	BORED	Replacemen:	N
Wapid:	Not Reported	Subdivisio:	COLESVILLE PARK
Section:	Not Reported	Lot:	Not Reported
Nearest to:	COLESVILLE	Town dista:	1.0
Town direc:	N	Road name:	NEW HAMPSHIRE AVE
Road side:	W	Road dista:	50 FT
Tax map:	Not Reported	Block:	Not Reported
Parcel:	Not Reported	N grid83:	157505
E grid83:	399721	Lat dec de:	39.085568
Lon dec de:	-77.003222	Issue date:	2006 2 3
Special fl:	Not Reported	C1 seq:	1366
C1 recd:	2006 914	Completion:	2006 223
Total dept:	41	Num unsucc:	0
Hydrofract:	N	Grouted:	Y
Grout type:	CM	Grout top:	0
Grout bott:	27	Casing typ:	PL
Casing dia:	2	Casing dep:	30
Casing hei:	+2	Screen typ:	PL
Top screen:	30	Bottom scr:	40
Screen t 1:	Not Reported	Top scre 1:	0
Bottom s 1:	0	Screen t 2:	Not Reported
Top scre 2:	0	Bottom s 2:	0
Screen dia:	2	Flowing we:	Not Reported
Telescopin:	Not Reported	Log type:	Not Reported
Hrs pumped:	0	Pumping ra:	0
Level befo:	32	Level duri:	0
Test pump:	Not Reported	Pump insta:	N
Install pu:	Not Reported	Capacity:	0
Pump hp:	0	Column len:	0
Closed:	Not Reported	Abandoned:	Not Reported
Abandon da:	0	Site id:	MD7000000511571

Map ID:	82		
Objectid:	516541	County let:	Not Reported
Permit:	MO950474	Mgs id:	Not Reported
B1 seq:	0049	B1 recd:	2007 4 9
City:	BROOKLANDSVIL	State:	MD
Zip:	21022	Driller na:	ANTHONY OLESZCZUK SR
Driller id:	MGD 98	Est gpm pr:	0
Use for wa:	Test, Observation, Monitoring	Approx dep:	35
Drill meth:	BORED	Replacemen:	N
Wapid:	Not Reported	Subdivisio:	COLLESVILLE MANOR
Section:	Not Reported	Lot:	MW-2
Nearest to:	COLESVILLE	Town dista:	Not Reported
Town direc:	Not Reported	Road name:	NEW HAMPSHIRE
Road side:	E	Road dista:	50 FT
Tax map:	Not Reported	Block:	Not Reported
Parcel:	Not Reported	N grid83:	157505
E grid83:	400331	Lat dec de:	39.085568
Lon dec de:	-76.996176	Issue date:	2007 4 5
Special fl:	Not Reported	C1 seq:	1593
C1 recd:	0	Completion:	2007 410
Total dept:	51	Num unsucc:	0

Hydrofract:	N	Grouted:	Y
Grout type:	CM	Grout top:	0
Grout bott:	35	Casing typ:	PL
Casing dia:	2	Casing dep:	51
Casing hei:	+3	Screen typ:	PL
Top screen:	41	Bottom scr:	51
Screen t 1:	Not Reported	Top scre 1:	0
Bottom s 1:	0	Screen t 2:	Not Reported
Top scre 2:	0	Bottom s 2:	0
Screen dia:	2	Flowing we:	Not Reported
Telescopin:	Not Reported	Log type:	Not Reported
Hrs pumped:	0	Pumping ra:	0
Level befo:	0	Level duri:	0
Test pump:	Not Reported	Pump insta:	Not Reported
Install pu:	Not Reported	Capacity:	0
Pump hp:	0	Column len:	0
Closed:	Not Reported	Abandoned:	Y
Abandon da:	2009 7 8	Site id:	MD7000000516541

Map ID:	83		
Objectid:	519020	County let:	Not Reported
Permit:	MO950577	Mgs id:	Not Reported
B1 seq:	7659	B1 recd:	2007 7 9
City:	LUTHERVILLE	State:	MD
Zip:	21093	Driller na:	BRENARD J TAYLOR
Driller id:	MWD 430	Est gpm pr:	0
Use for wa:	Test, Observation, Monitoring	Approx dep:	60
Drill meth:	BORED	Replacemen:	N
Wapid:	Not Reported	Subdivisio:	NORTHWEST BRANCH PAR
Section:	Not Reported	Lot:	CFS-020
Nearest to:	COLESVILLE	Town dista:	1.5
Town direc:	NW	Road name:	NOTLEY ROAD
Road side:	W	Road dista:	800 FT
Tax map:	Not Reported	Block:	Not Reported
Parcel:	Not Reported	N grid83:	157505
E grid83:	398502	Lat dec de:	39.085567
Lon dec de:	-77.017314	Issue date:	2007 7 2
Special fl:	Not Reported	C1 seq:	1492
C1 recd:	2007 829	Completion:	2007 716
Total dept:	46	Num unsucc:	0
Hydrofract:	N	Grouted:	Y
Grout type:	CM	Grout top:	0
Grout bott:	32	Casing typ:	PL
Casing dia:	2	Casing dep:	34
Casing hei:	+2	Screen typ:	PL
Top screen:	34	Bottom scr:	44
Screen t 1:	Not Reported	Top scre 1:	0
Bottom s 1:	0	Screen t 2:	Not Reported
Top scre 2:	0	Bottom s 2:	0
Screen dia:	2	Flowing we:	Not Reported
Telescopin:	Not Reported	Log type:	Not Reported
Hrs pumped:	0	Pumping ra:	0
Level befo:	22	Level duri:	0
Test pump:	Not Reported	Pump insta:	N
Install pu:	Not Reported	Capacity:	0
Pump hp:	0	Column len:	0
Closed:	Not Reported	Abandoned:	Not Reported
Abandon da:	0	Site id:	MD7000000519020

Map ID: 84

GEOCHECK VERSION 2.1
STATE DATABASE WELL INFORMATION

Objectid:	519019	County let:	Not Reported
Permit:	MO950576	Mgs id:	Not Reported
B1 seq:	7660	B1 recd:	2007 7 9
City:	LUTHERVILLE	State:	MD
Zip:	21093	Driller na:	BRENARD J TAYLOR
Driller id:	MWD 430	Est gpm pr:	0
Use for wa:	Test, Observation, Monitoring	Approx dep:	40
Drill meth:	BORED	Replacemen:	N
Wapid:	Not Reported	Subdivisio:	NORTHWEST BRANCH PAR
Section:	Not Reported	Lot:	CFS-024
Nearest to:	COLESVILLE	Town dista:	1.5
Town direc:	NW	Road name:	NOTLEY ROAD
Road side:	W	Road dista:	100 FT
Tax map:	Not Reported	Block:	Not Reported
Parcel:	Not Reported	N grid83:	157505
E grid83:	398807	Lat dec de:	39.085567
Lon dec de:	-77.013791	Issue date:	2007 7 2
Special fl:	Not Reported	C1 seq:	1491
C1 recd:	2007 829	Completion:	2007 713
Total dept:	50	Num unsucc:	0
Hydrofract:	N	Grouted:	Y
Grout type:	CM	Grout top:	0
Grout bott:	36	Casing typ:	PL
Casing dia:	2	Casing dep:	38
Casing hei:	+3	Screen typ:	PL
Top screen:	38	Bottom scr:	48
Screen t 1:	Not Reported	Top scre 1:	0
Bottom s 1:	0	Screen t 2:	Not Reported
Top scre 2:	0	Bottom s 2:	0
Screen dia:	2	Flowing we:	Not Reported
Telescopin:	Not Reported	Log type:	Not Reported
Hrs pumped:	0	Pumping ra:	0
Level befo:	26	Level duri:	0
Test pump:	Not Reported	Pump insta:	N
Install pu:	Not Reported	Capacity:	0
Pump hp:	0	Column len:	0
Closed:	Not Reported	Abandoned:	Not Reported
Abandon da:	0	Site id:	MD7000000519019

Map ID:	84		
Objectid:	511269	County let:	Not Reported
Permit:	MO950233	Mgs id:	Not Reported
B1 seq:	7622	B1 recd:	2006 920
City:	LUTHERVILLE	State:	MD
Zip:	21093	Driller na:	BRENARD J TAYLOR
Driller id:	MWD 430	Est gpm pr:	0
Use for wa:	Test, Observation, Monitoring	Approx dep:	40
Drill meth:	BORED	Replacemen:	N
Wapid:	Not Reported	Subdivisio:	SOUTH STONEGATE
Section:	Not Reported	Lot:	Not Reported
Nearest to:	COLESVILLE	Town dista:	.75
Town direc:	NW	Road name:	NUTLEY ROAD
Road side:	E	Road dista:	30 FT
Tax map:	Not Reported	Block:	Not Reported
Parcel:	Not Reported	N grid83:	157505
E grid83:	398807	Lat dec de:	39.085567
Lon dec de:	-77.013791	Issue date:	2006 914
Special fl:	Y	C1 seq:	1750
C1 recd:	2006 927	Completion:	2006 921
Total dept:	56	Num unsucc:	0

Hydrofract:	N	Grouted:	Y
Grout type:	CM	Grout top:	0
Grout bott:	12	Casing typ:	PL
Casing dia:	2	Casing dep:	41
Casing hei:	+2	Screen typ:	PL
Top screen:	41	Bottom scr:	56
Screen t 1:	Not Reported	Top scre 1:	0
Bottom s 1:	0	Screen t 2:	Not Reported
Top scre 2:	0	Bottom s 2:	0
Screen dia:	2	Flowing we:	Not Reported
Telescopin:	Not Reported	Log type:	Not Reported
Hrs pumped:	0	Pumping ra:	0
Level befo:	14	Level duri:	0
Test pump:	Not Reported	Pump insta:	N
Install pu:	Not Reported	Capacity:	0
Pump hp:	0	Column len:	0
Closed:	Not Reported	Abandoned:	Not Reported
Abandon da:	0	Site id:	MD7000000511269

Map ID:	85		
Objectid:	550276	County let:	Not Reported
Permit:	MO100737	Mgs id:	Not Reported
B1 seq:	0634	B1 recd:	2013 724
City:	SILVER SPRING	State:	MD
Zip:	20904	Driller na:	EDWARD GROSS
Driller id:	MWD 580	Est gpm pr:	0
Use for wa:	C	Approx dep:	400
Drill meth:	AIR-ROT	Replacemen:	N
Wapid:	Not Reported	Subdivisio:	COLESVILLE FARM ESTA
Section:	Not Reported	Lot:	4
Nearest to:	COLESVILLE	Town dista:	Not Reported
Town direc:	Not Reported	Road name:	708 HOBBS DRIVE
Road side:	N	Road dista:	80 FT
Tax map:	JR61	Block:	G
Parcel:	Not Reported	N grid83:	0
E grid83:	0	Lat dec de:	39.085283
Lon dec de:	-76.994466	Issue date:	2013 814
Special fl:	Y	C1 seq:	14238
C1 recd:	2013 9 6	Completion:	2013 830
Total dept:	400	Num unsucc:	0
Hydrofract:	Not Reported	Grouted:	Y
Grout type:	BC	Grout top:	0
Grout bott:	400	Casing typ:	Not Reported
Casing dia:	0	Casing dep:	0
Casing hei:	Not Reported	Screen typ:	Not Reported
Top screen:	0	Bottom scr:	0
Screen t 1:	Not Reported	Top scre 1:	0
Bottom s 1:	0	Screen t 2:	Not Reported
Top scre 2:	0	Bottom s 2:	0
Screen dia:	0	Flowing we:	Not Reported
Telescopin:	Not Reported	Log type:	Not Reported
Hrs pumped:	0	Pumping ra:	0
Level befo:	0	Level duri:	0
Test pump:	Not Reported	Pump insta:	Not Reported
Install pu:	Not Reported	Capacity:	0
Pump hp:	0	Column len:	0
Closed:	Not Reported	Abandoned:	Not Reported
Abandon da:	0	Site id:	MD7000000550276

Map ID: 86

GEOCHECK VERSION 2.1
STATE DATABASE WELL INFORMATION

Objectid:	243952	County let:	MO
Permit:	MO730932	Mgs id:	Not Reported
B1 seq:	Not Reported	B1 recd:	197511 6
City:	COLESVILLE	State:	MD
Zip:	Not Reported	Driller na:	CROMWELL, C A & SONS
Driller id:	MWD0217	Est gpm pr:	3
Use for wa:	Home or Public Use	Approx dep:	200
Drill meth:	AIR-ROT	Replacemen:	N
Wapid:	Not Reported	Subdivisio:	Not Reported
Section:	Not Reported	Lot:	Not Reported
Nearest to:	COLESVILLE	Town dista:	2 MI
Town direc:	N	Road name:	NEW HAMPSHIRE AVE
Road side:	E	Road dista:	350 FT
Tax map:	Not Reported	Block:	Not Reported
Parcel:	Not Reported	N grid83:	157200
E grid83:	400026	Lat dec de:	39.082823
Lon dec de:	-76.999699	Issue date:	19751031
Special fl:	Not Reported	C1 seq:	Not Reported
C1 recd:	197512 3	Completion:	19751120
Total dept:	100	Num unsucc:	0
Hydrofract:	Not Reported	Grouted:	Y
Grout type:	CM	Grout top:	0
Grout bott:	45	Casing typ:	ST
Casing dia:	6	Casing dep:	48
Casing hei:	+01	Screen typ:	HO
Top screen:	48	Bottom scr:	100
Screen t 1:	Not Reported	Top scre 1:	0
Bottom s 1:	0	Screen t 2:	Not Reported
Top scre 2:	0	Bottom s 2:	0
Screen dia:	0	Flowing we:	Not Reported
Telescopin:	Not Reported	Log type:	Not Reported
Hrs pumped:	2	Pumping ra:	20
Level befo:	35	Level duri:	90
Test pump:	R	Pump insta:	Not Reported
Install pu:	Not Reported	Capacity:	0
Pump hp:	0	Column len:	0
Closed:	Not Reported	Abandoned:	Not Reported
Abandon da:	0	Site id:	MD7000000243952

Map ID:	86		
Objectid:	244642	County let:	MO
Permit:	MO731622	Mgs id:	Not Reported
B1 seq:	Not Reported	B1 recd:	1977 7 5
City:	ANNAPOLIS	State:	MD
Zip:	Not Reported	Driller na:	EASTERDAY, LOUIS F
Driller id:	MWD0042	Est gpm pr:	5
Use for wa:	Home or Public Use	Approx dep:	150
Drill meth:	AIR-ROT	Replacemen:	N
Wapid:	Not Reported	Subdivisio:	Not Reported
Section:	Not Reported	Lot:	Not Reported
Nearest to:	ASHTON	Town dista:	3 MI
Town direc:	E	Road name:	MINK HALLOW
Road side:	W	Road dista:	100 FT
Tax map:	Not Reported	Block:	Not Reported
Parcel:	Not Reported	N grid83:	157200
E grid83:	400026	Lat dec de:	39.082823
Lon dec de:	-76.999699	Issue date:	1977 511
Special fl:	Not Reported	C1 seq:	Not Reported
C1 recd:	0	Completion:	0
Total dept:	0	Num unsucc:	0

Hydrofract:	Not Reported	Grouted:	Not Reported
Grout type:	Not Reported	Grout top:	0
Grout bott:	0	Casing typ:	Not Reported
Casing dia:	0	Casing dep:	0
Casing hei:	+00	Screen typ:	Not Reported
Top screen:	0	Bottom scr:	0
Screen t 1:	Not Reported	Top scre 1:	0
Bottom s 1:	0	Screen t 2:	Not Reported
Top scre 2:	0	Bottom s 2:	0
Screen dia:	0	Flowing we:	Not Reported
Telescopin:	Not Reported	Log type:	Not Reported
Hrs pumped:	0	Pumping ra:	0
Level befo:	0	Level duri:	0
Test pump:	Not Reported	Pump insta:	Not Reported
Install pu:	Not Reported	Capacity:	0
Pump hp:	0	Column len:	0
Closed:	C	Abandoned:	Not Reported
Abandon da:	0	Site id:	MD7000000244642

Map ID:	86		
Objectid:	245780	County let:	MO
Permit:	MO732761	Mgs id:	Not Reported
B1 seq:	Not Reported	B1 recd:	1979 716
City:	SEAT PLEASANT	State:	MD
Zip:	Not Reported	Driller na:	EASTERDAY, LOUIS F
Driller id:	MWD0040	Est gpm pr:	5
Use for wa:	Home or Public Use	Approx dep:	150
Drill meth:	AIR-ROT	Replacemen:	N
Wapid:	Not Reported	Subdivisio:	JACKSON PROPERTY
Section:	Not Reported	Lot:	1
Nearest to:	COLESVILLE	Town dista:	2 MI
Town direc:	NE	Road name:	GOOD HOPE RD
Road side:	N	Road dista:	300 FT
Tax map:	Not Reported	Block:	Not Reported
Parcel:	Not Reported	N grid83:	157200
E grid83:	400026	Lat dec de:	39.082823
Lon dec de:	-76.999699	Issue date:	1979 628
Special fl:	Not Reported	C1 seq:	Not Reported
C1 recd:	19791017	Completion:	1979 820
Total dept:	300	Num unsucc:	0
Hydrofract:	Not Reported	Grouted:	Y
Grout type:	CM	Grout top:	0
Grout bott:	40	Casing typ:	ST
Casing dia:	6	Casing dep:	55
Casing hei:	+02	Screen typ:	HO
Top screen:	53	Bottom scr:	300
Screen t 1:	Not Reported	Top scre 1:	0
Bottom s 1:	0	Screen t 2:	Not Reported
Top scre 2:	0	Bottom s 2:	0
Screen dia:	0	Flowing we:	Not Reported
Telescopin:	Not Reported	Log type:	Not Reported
Hrs pumped:	3	Pumping ra:	1
Level befo:	85	Level duri:	300
Test pump:	A	Pump insta:	Not Reported
Install pu:	Not Reported	Capacity:	0
Pump hp:	0	Column len:	0
Closed:	Not Reported	Abandoned:	Not Reported
Abandon da:	0	Site id:	MD7000000245780

Map ID: 88

GEOCHECK VERSION 2.1
STATE DATABASE WELL INFORMATION

Objectid:	532847	County let:	Not Reported
Permit:	MO951793	Mgs id:	Not Reported
B1 seq:	2654	B1 recd:	2009 617
City:	SILVER SPRING	State:	MD
Zip:	20904	Driller na:	GEORGE F EASTERDAY
Driller id:	MWD 40	Est gpm pr:	5
Use for wa:	Home or Public Use	Approx dep:	300
Drill meth:	AIR-ROT	Replacemen:	Not Reported
Wapid:	Not Reported	Subdivisio:	Not Reported
Section:	Not Reported	Lot:	Not Reported
Nearest to:	COLESVILLE	Town dista:	Not Reported
Town direc:	T	Road name:	524 NOTLEY ROAD
Road side:	S	Road dista:	200 FT
Tax map:	JR62	Block:	2
Parcel:	Not Reported	N grid83:	157200
E grid83:	399416	Lat dec de:	39.082822
Lon dec de:	-77.006745	Issue date:	2009 6 9
Special fl:	Not Reported	C1 seq:	4361
C1 recd:	2009 9 8	Completion:	2009 7 9
Total dept:	600	Num unsucc:	0
Hydrofract:	Y	Grouted:	Y
Grout type:	CM	Grout top:	0
Grout bott:	61	Casing typ:	ST
Casing dia:	6	Casing dep:	80
Casing hei:	+2	Screen typ:	HO
Top screen:	78	Bottom scr:	600
Screen t 1:	Not Reported	Top scre 1:	0
Bottom s 1:	0	Screen t 2:	Not Reported
Top scre 2:	0	Bottom s 2:	0
Screen dia:	0	Flowing we:	Not Reported
Telescopin:	Not Reported	Log type:	Not Reported
Hrs pumped:	3	Pumping ra:	2
Level befo:	50	Level duri:	600
Test pump:	A	Pump insta:	N
Install pu:	Not Reported	Capacity:	0
Pump hp:	0	Column len:	0
Closed:	Not Reported	Abandoned:	Not Reported
Abandon da:	0	Site id:	MD7000000532847

Map ID:	89		
Objectid:	243083	County let:	MO
Permit:	MO730062	Mgs id:	Not Reported
B1 seq:	Not Reported	B1 recd:	1972 929
City:	COALESVILLE	State:	MD
Zip:	Not Reported	Driller na:	GREEN, HARRY K
Driller id:	MWD0001	Est gpm pr:	5
Use for wa:	Home or Public Use	Approx dep:	140
Drill meth:	AIR-PER	Replacemen:	N
Wapid:	Not Reported	Subdivisio:	MARIAN D MAGNER
Section:	43	Lot:	9
Nearest to:	COALESVILLE	Town dista:	2 MI
Town direc:	N	Road name:	212 BRYANTS NURSERY
Road side:	W	Road dista:	50 FT
Tax map:	Not Reported	Block:	Not Reported
Parcel:	Not Reported	N grid83:	157200
E grid83:	398502	Lat dec de:	39.082821
Lon dec de:	-77.017313	Issue date:	1972 725
Special fl:	Not Reported	C1 seq:	Not Reported
C1 recd:	0	Completion:	0
Total dept:	0	Num unsucc:	0

Hydrofract:	Not Reported	Grouted:	Not Reported
Grout type:	Not Reported	Grout top:	0
Grout bott:	0	Casing typ:	Not Reported
Casing dia:	0	Casing dep:	0
Casing hei:	+00	Screen typ:	Not Reported
Top screen:	0	Bottom scr:	0
Screen t 1:	Not Reported	Top scre 1:	0
Bottom s 1:	0	Screen t 2:	Not Reported
Top scre 2:	0	Bottom s 2:	0
Screen dia:	0	Flowing we:	Not Reported
Telescopin:	Not Reported	Log type:	Not Reported
Hrs pumped:	0	Pumping ra:	0
Level befo:	0	Level duri:	0
Test pump:	Not Reported	Pump insta:	Not Reported
Install pu:	Not Reported	Capacity:	0
Pump hp:	0	Column len:	0
Closed:	Not Reported	Abandoned:	Not Reported
Abandon da:	0	Site id:	MD7000000243083

Map ID:	90		
Objectid:	519014	County let:	Not Reported
Permit:	MO950571	Mgs id:	Not Reported
B1 seq:	7653	B1 recd:	2007 7 9
City:	LUTHERVILLE	State:	MD
Zip:	21093	Driller na:	BRENARD J TAYLOR
Driller id:	MWD 430	Est gpm pr:	0
Use for wa:	Test, Observation, Monitoring	Approx dep:	50
Drill meth:	BORED	Replacemen:	N
Wapid:	Not Reported	Subdivisio:	UPPER PAINT BRANCH P
Section:	Not Reported	Lot:	NW-002
Nearest to:	COLESVILLE	Town dista:	2.0
Town direc:	NE	Road name:	COUNTRYSIDE DR
Road side:	S	Road dista:	400 FT
Tax map:	Not Reported	Block:	Not Reported
Parcel:	Not Reported	N grid83:	157200
E grid83:	402769	Lat dec de:	39.082818
Lon dec de:	-76.967994	Issue date:	2007 7 2
Special fl:	Not Reported	C1 seq:	1497
C1 recd:	2007 829	Completion:	2007 725
Total dept:	32	Num unsucc:	0
Hydrofract:	N	Grouted:	Y
Grout type:	CM	Grout top:	0
Grout bott:	18	Casing typ:	PL
Casing dia:	2	Casing dep:	20
Casing hei:	+2	Screen typ:	PL
Top screen:	20	Bottom scr:	30
Screen t 1:	Not Reported	Top scre 1:	0
Bottom s 1:	0	Screen t 2:	Not Reported
Top scre 2:	0	Bottom s 2:	0
Screen dia:	2	Flowing we:	Not Reported
Telescopin:	Not Reported	Log type:	Not Reported
Hrs pumped:	0	Pumping ra:	0
Level befo:	26	Level duri:	0
Test pump:	Not Reported	Pump insta:	N
Install pu:	Not Reported	Capacity:	0
Pump hp:	0	Column len:	0
Closed:	Not Reported	Abandoned:	Not Reported
Abandon da:	0	Site id:	MD7000000519014

Map ID: 90

GEOCHECK VERSION 2.1
STATE DATABASE WELL INFORMATION

Objectid:	519013	County let:	Not Reported
Permit:	MO950570	Mgs id:	Not Reported
B1 seq:	7652	B1 recd:	2007 7 9
City:	LUTHERVILLE	State:	MD
Zip:	21093	Driller na:	BRENARD J TAYLOR
Driller id:	MWD 430	Est gpm pr:	0
Use for wa:	Test, Observation, Monitoring	Approx dep:	60
Drill meth:	BORED	Replacemen:	N
Wapid:	Not Reported	Subdivisio:	UPPER PAINT BRANCH P
Section:	Not Reported	Lot:	NW-003
Nearest to:	COLESVILLE	Town dista:	2
Town direc:	Not Reported	Road name:	COUNTRYSIDE DR
Road side:	S	Road dista:	500 FT
Tax map:	Not Reported	Block:	Not Reported
Parcel:	Not Reported	N grid83:	157200
E grid83:	402769	Lat dec de:	39.082818
Lon dec de:	-76.967994	Issue date:	2007 7 2
Special fl:	Not Reported	C1 seq:	1496
C1 recd:	2007 829	Completion:	2007 723
Total dept:	46	Num unsucc:	0
Hydrofract:	N	Grouted:	Y
Grout type:	CM	Grout top:	0
Grout bott:	32	Casing typ:	PL
Casing dia:	2	Casing dep:	35
Casing hei:	Not Reported	Screen typ:	PL
Top screen:	35	Bottom scr:	45
Screen t 1:	Not Reported	Top scre 1:	0
Bottom s 1:	0	Screen t 2:	Not Reported
Top scre 2:	0	Bottom s 2:	0
Screen dia:	2	Flowing we:	Not Reported
Telescopin:	Not Reported	Log type:	Not Reported
Hrs pumped:	0	Pumping ra:	0
Level befo:	0	Level duri:	0
Test pump:	Not Reported	Pump insta:	N
Install pu:	Not Reported	Capacity:	0
Pump hp:	0	Column len:	0
Closed:	Not Reported	Abandoned:	Not Reported
Abandon da:	0	Site id:	MD7000000519013

Map ID:	91		
Objectid:	519012	County let:	Not Reported
Permit:	MO950569	Mgs id:	Not Reported
B1 seq:	7651	B1 recd:	2007 7 9
City:	LUTHERVILLE	State:	MD
Zip:	21093	Driller na:	BRENARD J TAYLOR
Driller id:	MWD 430	Est gpm pr:	0
Use for wa:	Test, Observation, Monitoring	Approx dep:	50
Drill meth:	BORED	Replacemen:	N
Wapid:	Not Reported	Subdivisio:	UPPER PAINT BRANCH P
Section:	Not Reported	Lot:	RW-005
Nearest to:	COLESVILLE	Town dista:	2.0
Town direc:	NE	Road name:	COUNTRYSIDE DR
Road side:	S	Road dista:	300 FT
Tax map:	Not Reported	Block:	Not Reported
Parcel:	Not Reported	N grid83:	157200
E grid83:	403074	Lat dec de:	39.082817
Lon dec de:	-76.964471	Issue date:	2007 7 2
Special fl:	Not Reported	C1 seq:	1495
C1 recd:	2007 829	Completion:	2007 720
Total dept:	40	Num unsucc:	0

Hydrofract:	N	Grouted:	Y
Grout type:	CM	Grout top:	0
Grout bott:	24	Casing typ:	PL
Casing dia:	2	Casing dep:	28
Casing hei:	+2	Screen typ:	PL
Top screen:	28	Bottom scr:	38
Screen t 1:	Not Reported	Top scre 1:	0
Bottom s 1:	0	Screen t 2:	Not Reported
Top scre 2:	0	Bottom s 2:	0
Screen dia:	2	Flowing we:	Not Reported
Telescopin:	Not Reported	Log type:	Not Reported
Hrs pumped:	0	Pumping ra:	0
Level befo:	28	Level duri:	0
Test pump:	Not Reported	Pump insta:	N
Install pu:	Not Reported	Capacity:	0
Pump hp:	0	Column len:	0
Closed:	Not Reported	Abandoned:	Not Reported
Abandon da:	0	Site id:	MD7000000519012

Map ID:	91		
Objectid:	519011	County let:	Not Reported
Permit:	MO950568	Mgs id:	Not Reported
B1 seq:	7650	B1 recd:	2007 7 9
City:	LUTHERVILLE	State:	MD
Zip:	21093	Driller na:	BRENARD J TAYLOR
Driller id:	MWD 430	Est gpm pr:	0
Use for wa:	Test, Observation, Monitoring	Approx dep:	60
Drill meth:	BORED	Replacemen:	N
Wapid:	Not Reported	Subdivisio:	UPPER PAINT BRANCH P
Section:	Not Reported	Lot:	Not Reported
Nearest to:	COLESVILLE	Town dista:	2.0
Town direc:	NE	Road name:	COUNTRYSIDE DR
Road side:	S	Road dista:	800 FT
Tax map:	Not Reported	Block:	Not Reported
Parcel:	Not Reported	N grid83:	157200
E grid83:	403074	Lat dec de:	39.082817
Lon dec de:	-76.964471	Issue date:	2007 7 2
Special fl:	Not Reported	C1 seq:	1494
C1 recd:	2007 829	Completion:	2007 717
Total dept:	40	Num unsucc:	0
Hydrofract:	N	Grouted:	Y
Grout type:	CM	Grout top:	0
Grout bott:	24	Casing typ:	PL
Casing dia:	2	Casing dep:	28
Casing hei:	+2	Screen typ:	PL
Top screen:	28	Bottom scr:	38
Screen t 1:	Not Reported	Top scre 1:	0
Bottom s 1:	0	Screen t 2:	Not Reported
Top scre 2:	0	Bottom s 2:	0
Screen dia:	2	Flowing we:	Not Reported
Telescopin:	Not Reported	Log type:	Not Reported
Hrs pumped:	0	Pumping ra:	0
Level befo:	25	Level duri:	0
Test pump:	Not Reported	Pump insta:	N
Install pu:	Not Reported	Capacity:	0
Pump hp:	0	Column len:	0
Closed:	Not Reported	Abandoned:	Not Reported
Abandon da:	0	Site id:	MD7000000519011

Map ID: 91

GEOCHECK VERSION 2.1
STATE DATABASE WELL INFORMATION

Objectid:	243293	County let:	MO
Permit:	MO730272	Mgs id:	Not Reported
B1 seq:	Not Reported	B1 recd:	1973 611
City:	SILVER SPRING	State:	MD
Zip:	Not Reported	Driller na:	EASTERDAY, LOUIS F
Driller id:	MWD0042	Est gpm pr:	5
Use for wa:	Home or Public Use	Approx dep:	150
Drill meth:	AIR-ROT	Replacemen:	N
Wapid:	Not Reported	Subdivisio:	Not Reported
Section:	Not Reported	Lot:	Not Reported
Nearest to:	BURTONSVILLE	Town dista:	2 MI
Town direc:	SW	Road name:	BRIDGE CHANEY
Road side:	N	Road dista:	300 FT
Tax map:	Not Reported	Block:	Not Reported
Parcel:	Not Reported	N grid83:	157200
E grid83:	403074	Lat dec de:	39.082817
Lon dec de:	-76.964471	Issue date:	1973 511
Special fl:	Not Reported	C1 seq:	Not Reported
C1 recd:	1973 911	Completion:	1973 713
Total dept:	400	Num unsucc:	0
Hydrofract:	Not Reported	Grouted:	Y
Grout type:	CM	Grout top:	0
Grout bott:	40	Casing typ:	ST
Casing dia:	6	Casing dep:	50
Casing hei:	+02	Screen typ:	HO
Top screen:	50	Bottom scr:	400
Screen t 1:	Not Reported	Top scre 1:	0
Bottom s 1:	0	Screen t 2:	Not Reported
Top scre 2:	0	Bottom s 2:	0
Screen dia:	0	Flowing we:	Not Reported
Telescopin:	Not Reported	Log type:	Not Reported
Hrs pumped:	1	Pumping ra:	10
Level befo:	40	Level duri:	400
Test pump:	A	Pump insta:	Not Reported
Install pu:	Not Reported	Capacity:	0
Pump hp:	0	Column len:	0
Closed:	Not Reported	Abandoned:	Not Reported
Abandon da:	0	Site id:	MD7000000243293

Map ID:	92		
Objectid:	531902	County let:	Not Reported
Permit:	MO951059	Mgs id:	Not Reported
B1 seq:	2735	B1 recd:	2009 217
City:	BALTIMORE	State:	MD
Zip:	21202	Driller na:	SAMUEL A CONNELLY
Driller id:	MGD 108	Est gpm pr:	0
Use for wa:	Test, Observation, Monitoring	Approx dep:	40
Drill meth:	BORED	Replacemen:	N
Wapid:	Not Reported	Subdivisio:	Not Reported
Section:	Not Reported	Lot:	Not Reported
Nearest to:	COLESVILLE	Town dista:	1
Town direc:	N	Road name:	COUNTRYSIDE CT
Road side:	S	Road dista:	100 FT
Tax map:	Not Reported	Block:	Not Reported
Parcel:	Not Reported	N grid83:	157200
E grid83:	403379	Lat dec de:	39.082816
Lon dec de:	-76.960948	Issue date:	2009 2 6
Special fl:	Not Reported	C1 seq:	3788
C1 recd:	2009 513	Completion:	2009 328
Total dept:	60	Num unsucc:	0

Hydrofract:	N	Grouted:	Y
Grout type:	BC	Grout top:	0
Grout bott:	38	Casing typ:	PL
Casing dia:	2	Casing dep:	40
Casing hei:	+3	Screen typ:	PL
Top screen:	40	Bottom scr:	60
Screen t 1:	Not Reported	Top scre 1:	0
Bottom s 1:	0	Screen t 2:	Not Reported
Top scre 2:	0	Bottom s 2:	0
Screen dia:	2	Flowing we:	Not Reported
Telescopin:	Not Reported	Log type:	Not Reported
Hrs pumped:	1	Pumping ra:	1
Level befo:	1	Level duri:	1
Test pump:	Not Reported	Pump insta:	N
Install pu:	Not Reported	Capacity:	0
Pump hp:	0	Column len:	0
Closed:	Not Reported	Abandoned:	Not Reported
Abandon da:	0	Site id:	MD7000000531902

Map ID:	93		
Objectid:	455613	County let:	MO
Permit:	MO942122	Mgs id:	Not Reported
B1 seq:	0427	B1 recd:	20011113
City:	BROOKLANDVILL	State:	MD
Zip:	21022	Driller na:	JOHN J SCHIRMER
Driller id:	MWD 994	Est gpm pr:	0
Use for wa:	Test, Observation, Monitoring	Approx dep:	65
Drill meth:	BORED	Replacemen:	D
Wapid:	Not Reported	Subdivisio:	BURTONSVILLE
Section:	Not Reported	Lot:	Not Reported
Nearest to:	Not Reported	Town dista:	Not Reported
Town direc:	S	Road name:	U S 29
Road side:	Not Reported	Road dista:	50 FT
Tax map:	Not Reported	Block:	Not Reported
Parcel:	Not Reported	N grid83:	157200
E grid83:	404598	Lat dec de:	39.082811
Lon dec de:	-76.946857	Issue date:	20011113
Special fl:	Not Reported	C1 seq:	2428
C1 recd:	200112 6	Completion:	200112 1
Total dept:	38	Num unsucc:	0
Hydrofract:	Not Reported	Grouted:	Y
Grout type:	BC	Grout top:	0
Grout bott:	7	Casing typ:	PL
Casing dia:	2	Casing dep:	8
Casing hei:	Not Reported	Screen typ:	PL
Top screen:	8	Bottom scr:	38
Screen t 1:	Not Reported	Top scre 1:	0
Bottom s 1:	0	Screen t 2:	Not Reported
Top scre 2:	0	Bottom s 2:	0
Screen dia:	2	Flowing we:	Not Reported
Telescopin:	Not Reported	Log type:	Not Reported
Hrs pumped:	0	Pumping ra:	0
Level befo:	0	Level duri:	0
Test pump:	Not Reported	Pump insta:	Not Reported
Install pu:	Not Reported	Capacity:	0
Pump hp:	0	Column len:	0
Closed:	Not Reported	Abandoned:	Not Reported
Abandon da:	0	Site id:	MD7000000455613

Map ID: 93

GEOCHECK VERSION 2.1
STATE DATABASE WELL INFORMATION

Objectid:	455614	County let:	MO
Permit:	MO942123	Mgs id:	Not Reported
B1 seq:	0424	B1 recd:	20011113
City:	BROOKLANDVILL	State:	MD
Zip:	21022	Driller na:	JOHN J SCHIRMER
Driller id:	MWD 994	Est gpm pr:	0
Use for wa:	Test, Observation, Monitoring	Approx dep:	65
Drill meth:	BORED	Replacemen:	D
Wapid:	Not Reported	Subdivisio:	BURTONSVILLE
Section:	Not Reported	Lot:	Not Reported
Nearest to:	Not Reported	Town dista:	Not Reported
Town direc:	S	Road name:	U S 29
Road side:	Not Reported	Road dista:	50 FT
Tax map:	Not Reported	Block:	Not Reported
Parcel:	Not Reported	N grid83:	157200
E grid83:	404598	Lat dec de:	39.082811
Lon dec de:	-76.946857	Issue date:	20011113
Special fl:	Not Reported	C1 seq:	2434
C1 recd:	200112 6	Completion:	20011110
Total dept:	31	Num unsucc:	0
Hydrofract:	Not Reported	Grouted:	Y
Grout type:	BC	Grout top:	0
Grout bott:	14	Casing typ:	PL
Casing dia:	2	Casing dep:	14
Casing hei:	Not Reported	Screen typ:	PL
Top screen:	17	Bottom scr:	31
Screen t 1:	Not Reported	Top scre 1:	0
Bottom s 1:	0	Screen t 2:	Not Reported
Top scre 2:	0	Bottom s 2:	0
Screen dia:	0	Flowing we:	Not Reported
Telescopin:	Not Reported	Log type:	Not Reported
Hrs pumped:	0	Pumping ra:	0
Level befo:	0	Level duri:	0
Test pump:	Not Reported	Pump insta:	Not Reported
Install pu:	Not Reported	Capacity:	0
Pump hp:	0	Column len:	0
Closed:	Not Reported	Abandoned:	Not Reported
Abandon da:	0	Site id:	MD7000000455614

Map ID:	93		
Objectid:	242848	County let:	MO
Permit:	MO720087	Mgs id:	Not Reported
B1 seq:	Not Reported	B1 recd:	19711116
City:	SILVER SPRINGS	State:	MD
Zip:	Not Reported	Driller na:	KEYSER, AUSTIN R INC
Driller id:	MWD0147	Est gpm pr:	50
Use for wa:	Industrial, Commercial, State and Federal Gov.		
Approx dep:	200	Drill meth:	AIR-PER
Replacemen:	N	Wapid:	MO1972G003
Subdivisio:	Not Reported	Section:	Not Reported
Lot:	Not Reported	Nearest to:	BURTONSVILLE
Town dista:	2 MI	Town direc:	S
Road name:	RT 29	Road side:	E
Road dista:	1 MI	Tax map:	Not Reported
Block:	Not Reported	Parcel:	Not Reported
N grid83:	157200	E grid83:	404598
Lat dec de:	39.082811	Lon dec de:	-76.946857
Issue date:	197111 3	Special fl:	Not Reported
C1 seq:	Not Reported	C1 recd:	1972 121
Completion:	19711124	Total dept:	203

Num unsucc:	0	Hydrofract:	Not Reported
Grouted:	Y	Grout type:	CM
Grout top:	0	Grout bott:	32
Casing typ:	ST	Casing dia:	6
Casing dep:	33	Casing hei:	+01
Screen typ:	HO	Top screen:	33
Bottom scr:	203	Screen t 1:	Not Reported
Top scre 1:	0	Bottom s 1:	0
Screen t 2:	Not Reported	Top scre 2:	0
Bottom s 2:	0	Screen dia:	0
Flowing we:	Not Reported	Telescopin:	Not Reported
Log type:	Not Reported	Hrs pumped:	1
Pumping ra:	12	Level befo:	10
Level duri:	0	Test pump:	A
Pump insta:	Not Reported	Install pu:	Not Reported
Capacity:	0	Pump hp:	0
Column len:	0	Closed:	Not Reported
Abandoned:	Not Reported	Abandon da:	0
Site id:	MD7000000242848		

Map ID:	93		
Objectid:	245977	County let:	MO
Permit:	MO732958	Mgs id:	Not Reported
B1 seq:	Not Reported	B1 recd:	1980 5 5
City:	SILVER SPRING	State:	MD
Zip:	Not Reported	Driller na:	EASTERDAY, GEORGE F.
Driller id:	MWD0040	Est gpm pr:	5
Use for wa:	Home or Public Use	Approx dep:	150
Drill meth:	AIR-ROT	Replacemen:	Y
Wapid:	Not Reported	Subdivisio:	Not Reported
Section:	Not Reported	Lot:	Not Reported
Nearest to:	BURTONSVILLE	Town dista:	2 MI
Town direc:	S	Road name:	ROBEY RD
Road side:	N	Road dista:	150 FT
Tax map:	Not Reported	Block:	Not Reported
Parcel:	Not Reported	N grid83:	157200
E grid83:	404598	Lat dec de:	39.082811
Lon dec de:	-76.946857	Issue date:	1980 421
Special fl:	Not Reported	C1 seq:	Not Reported
C1 recd:	1980 626	Completion:	1980 520
Total dept:	260	Num unsucc:	0
Hydrofract:	Not Reported	Grouted:	Y
Grout type:	CM	Grout top:	0
Grout bott:	40	Casing typ:	ST
Casing dia:	6	Casing dep:	31
Casing hei:	+02	Screen typ:	ST
Top screen:	49	Bottom scr:	260
Screen t 1:	Not Reported	Top scre 1:	0
Bottom s 1:	0	Screen t 2:	Not Reported
Top scre 2:	0	Bottom s 2:	0
Screen dia:	0	Flowing we:	Not Reported
Telescopin:	Not Reported	Log type:	Not Reported
Hrs pumped:	4	Pumping ra:	3
Level befo:	50	Level duri:	260
Test pump:	A	Pump insta:	Not Reported
Install pu:	Not Reported	Capacity:	0
Pump hp:	0	Column len:	0
Closed:	Not Reported	Abandoned:	Y
Abandon da:	20031014	Site id:	MD7000000245977

Map ID: 93

GEOCHECK VERSION 2.1
STATE DATABASE WELL INFORMATION

Objectid:	455618	County let:	MO
Permit:	MO942127	Mgs id:	Not Reported
B1 seq:	0423	B1 recd:	20011113
City:	BROOKLANDVILL	State:	MD
Zip:	21022	Driller na:	JOHN J SCHIRMER
Driller id:	MWD 994	Est gpm pr:	0
Use for wa:	Test, Observation, Monitoring	Approx dep:	65
Drill meth:	BORED	Replacemen:	D
Wapid:	Not Reported	Subdivisio:	BURTONSVILLE
Section:	Not Reported	Lot:	Not Reported
Nearest to:	Not Reported	Town dista:	Not Reported
Town direc:	S	Road name:	U S 29
Road side:	Not Reported	Road dista:	50 FT
Tax map:	Not Reported	Block:	Not Reported
Parcel:	Not Reported	N grid83:	157200
E grid83:	404598	Lat dec de:	39.082811
Lon dec de:	-76.946857	Issue date:	20011113
Special fl:	Not Reported	C1 seq:	2430
C1 recd:	200112 6	Completion:	20011127
Total dept:	38	Num unsucc:	0
Hydrofract:	Not Reported	Grouted:	Y
Grout type:	BC	Grout top:	0
Grout bott:	7	Casing typ:	PL
Casing dia:	2	Casing dep:	8
Casing hei:	Not Reported	Screen typ:	PL
Top screen:	8	Bottom scr:	38
Screen t 1:	Not Reported	Top scre 1:	0
Bottom s 1:	0	Screen t 2:	Not Reported
Top scre 2:	0	Bottom s 2:	0
Screen dia:	2	Flowing we:	Not Reported
Telescopin:	Not Reported	Log type:	Not Reported
Hrs pumped:	0	Pumping ra:	0
Level befo:	0	Level duri:	0
Test pump:	Not Reported	Pump insta:	Not Reported
Install pu:	Not Reported	Capacity:	0
Pump hp:	0	Column len:	0
Closed:	Not Reported	Abandoned:	Not Reported
Abandon da:	0	Site id:	MD7000000455618

Map ID:	93		
Objectid:	455619	County let:	MO
Permit:	MO942128	Mgs id:	Not Reported
B1 seq:	0425	B1 recd:	20011113
City:	BROOKLANDVILL	State:	MD
Zip:	21022	Driller na:	JOHN J SCHIRMER
Driller id:	MWD 994	Est gpm pr:	0
Use for wa:	Test, Observation, Monitoring	Approx dep:	65
Drill meth:	BORED	Replacemen:	D
Wapid:	Not Reported	Subdivisio:	BURTONSVILLE
Section:	Not Reported	Lot:	Not Reported
Nearest to:	Not Reported	Town dista:	Not Reported
Town direc:	S	Road name:	U S 29
Road side:	Not Reported	Road dista:	50 FT
Tax map:	Not Reported	Block:	Not Reported
Parcel:	Not Reported	N grid83:	157200
E grid83:	404598	Lat dec de:	39.082811
Lon dec de:	-76.946857	Issue date:	20011113
Special fl:	Not Reported	C1 seq:	2429
C1 recd:	200112 6	Completion:	20011128
Total dept:	38	Num unsucc:	0

Hydrofract:	Not Reported	Grouted:	Y
Grout type:	BC	Grout top:	0
Grout bott:	6	Casing typ:	PL
Casing dia:	2	Casing dep:	7
Casing hei:	Not Reported	Screen typ:	PL
Top screen:	7	Bottom scr:	38
Screen t 1:	Not Reported	Top scre 1:	0
Bottom s 1:	0	Screen t 2:	Not Reported
Top scre 2:	0	Bottom s 2:	0
Screen dia:	2	Flowing we:	Not Reported
Telescopin:	Not Reported	Log type:	Not Reported
Hrs pumped:	0	Pumping ra:	0
Level befo:	0	Level duri:	0
Test pump:	Not Reported	Pump insta:	Not Reported
Install pu:	Not Reported	Capacity:	0
Pump hp:	0	Column len:	0
Closed:	Not Reported	Abandoned:	Not Reported
Abandon da:	0	Site id:	MD7000000455619

Map ID:	93		
Objectid:	455620	County let:	MO
Permit:	MO942129	Mgs id:	Not Reported
B1 seq:	0426	B1 recd:	20011113
City:	BROOKLANDVILL	State:	MD
Zip:	21022	Driller na:	JOHN J SCHIRMER
Driller id:	MWD 994	Est gpm pr:	0
Use for wa:	Test, Observation, Monitoring	Approx dep:	65
Drill meth:	BORED	Replacemen:	D
Wapid:	Not Reported	Subdivisio:	BURTONSVILLE
Section:	Not Reported	Lot:	Not Reported
Nearest to:	Not Reported	Town dista:	Not Reported
Town direc:	S	Road name:	U S 29
Road side:	Not Reported	Road dista:	50 FT
Tax map:	Not Reported	Block:	Not Reported
Parcel:	Not Reported	N grid83:	157200
E grid83:	404598	Lat dec de:	39.082811
Lon dec de:	-76.946857	Issue date:	20011113
Special fl:	Not Reported	C1 seq:	2427
C1 recd:	200112 6	Completion:	20011110
Total dept:	64	Num unsucc:	0
Hydrofract:	Not Reported	Grouted:	Y
Grout type:	BC	Grout top:	10
Grout bott:	0	Casing typ:	PL
Casing dia:	2	Casing dep:	11
Casing hei:	Not Reported	Screen typ:	PL
Top screen:	11	Bottom scr:	64
Screen t 1:	Not Reported	Top scre 1:	0
Bottom s 1:	0	Screen t 2:	Not Reported
Top scre 2:	0	Bottom s 2:	0
Screen dia:	2	Flowing we:	Not Reported
Telescopin:	Not Reported	Log type:	Not Reported
Hrs pumped:	0	Pumping ra:	0
Level befo:	0	Level duri:	0
Test pump:	Not Reported	Pump insta:	Not Reported
Install pu:	Not Reported	Capacity:	0
Pump hp:	0	Column len:	0
Closed:	Not Reported	Abandoned:	Not Reported
Abandon da:	0	Site id:	MD7000000455620

Map ID: 93

GEOCHECK VERSION 2.1
STATE DATABASE WELL INFORMATION

Objectid:	455615	County let:	MO
Permit:	MO942124	Mgs id:	Not Reported
B1 seq:	0422	B1 recd:	20011113
City:	BROOKLANDVILL	State:	MD
Zip:	21022	Driller na:	JOHN J SCHIRMER
Driller id:	MWD 994	Est gpm pr:	0
Use for wa:	Test, Observation, Monitoring	Approx dep:	65
Drill meth:	BORED	Replacemen:	D
Wapid:	Not Reported	Subdivisio:	BURTONSVILLE
Section:	Not Reported	Lot:	Not Reported
Nearest to:	Not Reported	Town dista:	Not Reported
Town direc:	S	Road name:	U S 29
Road side:	Not Reported	Road dista:	50
Tax map:	Not Reported	Block:	Not Reported
Parcel:	Not Reported	N grid83:	157200
E grid83:	404598	Lat dec de:	39.082811
Lon dec de:	-76.946857	Issue date:	20011113
Special fl:	Not Reported	C1 seq:	2433
C1 recd:	200112 6	Completion:	20011121
Total dept:	56	Num unsucc:	0
Hydrofract:	Not Reported	Grouted:	Y
Grout type:	BC	Grout top:	0
Grout bott:	15	Casing typ:	PL
Casing dia:	2	Casing dep:	15
Casing hei:	Not Reported	Screen typ:	PL
Top screen:	15	Bottom scr:	56
Screen t 1:	Not Reported	Top scre 1:	0
Bottom s 1:	0	Screen t 2:	Not Reported
Top scre 2:	0	Bottom s 2:	0
Screen dia:	20	Flowing we:	Not Reported
Telescopin:	Not Reported	Log type:	Not Reported
Hrs pumped:	0	Pumping ra:	0
Level befo:	0	Level duri:	0
Test pump:	Not Reported	Pump insta:	Not Reported
Install pu:	Not Reported	Capacity:	0
Pump hp:	0	Column len:	0
Closed:	Not Reported	Abandoned:	Not Reported
Abandon da:	0	Site id:	MD7000000455615

Map ID:	93		
Objectid:	455616	County let:	MO
Permit:	MO942125	Mgs id:	Not Reported
B1 seq:	0420	B1 recd:	20011113
City:	BROOKLANDVILL	State:	MD
Zip:	21022	Driller na:	JOHN J SCHIRMER
Driller id:	MWD 994	Est gpm pr:	0
Use for wa:	Test, Observation, Monitoring	Approx dep:	65
Drill meth:	BORED	Replacemen:	D
Wapid:	Not Reported	Subdivisio:	BURTONSVILLE
Section:	Not Reported	Lot:	Not Reported
Nearest to:	Not Reported	Town dista:	Not Reported
Town direc:	S	Road name:	U S 29
Road side:	Not Reported	Road dista:	50 FT
Tax map:	Not Reported	Block:	Not Reported
Parcel:	Not Reported	N grid83:	157200
E grid83:	404598	Lat dec de:	39.082811
Lon dec de:	-76.946857	Issue date:	20011113
Special fl:	Not Reported	C1 seq:	2432
C1 recd:	200112 6	Completion:	20011114
Total dept:	30	Num unsucc:	0

Hydrofract:	Not Reported	Grouted:	Y
Grout type:	CM	Grout top:	10
Grout bott:	0	Casing typ:	PL
Casing dia:	2	Casing dep:	11
Casing hei:	Not Reported	Screen typ:	PL
Top screen:	11	Bottom scr:	30
Screen t 1:	Not Reported	Top scre 1:	0
Bottom s 1:	0	Screen t 2:	Not Reported
Top scre 2:	0	Bottom s 2:	0
Screen dia:	0	Flowing we:	Not Reported
Telescopin:	Not Reported	Log type:	Not Reported
Hrs pumped:	0	Pumping ra:	0
Level befo:	0	Level duri:	0
Test pump:	Not Reported	Pump insta:	Not Reported
Install pu:	Not Reported	Capacity:	0
Pump hp:	0	Column len:	0
Closed:	Not Reported	Abandoned:	Not Reported
Abandon da:	0	Site id:	MD7000000455616

Map ID:	93		
Objectid:	455617	County let:	MO
Permit:	MO942126	Mgs id:	Not Reported
B1 seq:	0421	B1 recd:	20011113
City:	BROOKLANDVILL	State:	MD
Zip:	21022	Driller na:	JOHN J SCHIRMER
Driller id:	MWD 994	Est gpm pr:	0
Use for wa:	Test, Observation, Monitoring	Approx dep:	65
Drill meth:	BORED	Replacemen:	D
Wapid:	Not Reported	Subdivisio:	BURTONSVILLE
Section:	Not Reported	Lot:	Not Reported
Nearest to:	Not Reported	Town dista:	Not Reported
Town direc:	S	Road name:	U S 29
Road side:	Not Reported	Road dista:	50 FT
Tax map:	Not Reported	Block:	Not Reported
Parcel:	Not Reported	N grid83:	157200
E grid83:	404598	Lat dec de:	39.082811
Lon dec de:	-76.946857	Issue date:	20011113
Special fl:	Not Reported	C1 seq:	2431
C1 recd:	200112 6	Completion:	20011120
Total dept:	31	Num unsucc:	0
Hydrofract:	Not Reported	Grouted:	Y
Grout type:	BC	Grout top:	0
Grout bott:	23	Casing typ:	PL
Casing dia:	2	Casing dep:	23
Casing hei:	Not Reported	Screen typ:	PL
Top screen:	23	Bottom scr:	31
Screen t 1:	Not Reported	Top scre 1:	0
Bottom s 1:	0	Screen t 2:	Not Reported
Top scre 2:	0	Bottom s 2:	0
Screen dia:	2	Flowing we:	Not Reported
Telescopin:	Not Reported	Log type:	Not Reported
Hrs pumped:	0	Pumping ra:	0
Level befo:	0	Level duri:	0
Test pump:	Not Reported	Pump insta:	Not Reported
Install pu:	Not Reported	Capacity:	0
Pump hp:	0	Column len:	0
Closed:	Not Reported	Abandoned:	Not Reported
Abandon da:	0	Site id:	MD7000000455617

Map ID: 94

GEOCHECK VERSION 2.1
STATE DATABASE WELL INFORMATION

Objectid:	254463	County let:	PG
Permit:	PG730494	Mgs id:	Not Reported
B1 seq:	Not Reported	B1 recd:	1976 120
City:	LANHAM	State:	MD
Zip:	Not Reported	Driller na:	FRANK'S WELL DRLG CO
Driller id:	MWD0005	Est gpm pr:	10
Use for wa:	Home or Public Use	Approx dep:	200
Drill meth:	ROTARY	Replacemen:	Y
Wapid:	Not Reported	Subdivisio:	Not Reported
Section:	Not Reported	Lot:	Not Reported
Nearest to:	LAUREL	Town dista:	0 MI
Town direc:	N	Road name:	VAN DUSEN RD 6600
Road side:	N	Road dista:	300 FT
Tax map:	Not Reported	Block:	Not Reported
Parcel:	Not Reported	N grid83:	157200
E grid83:	409170	Lat dec de:	39.082775
Lon dec de:	-76.894014	Issue date:	1976 112
Special fl:	Not Reported	C1 seq:	Not Reported
C1 recd:	1976 3 1	Completion:	1976 225
Total dept:	620	Num unsucc:	0
Hydrofract:	Not Reported	Grouted:	Y
Grout type:	CM	Grout top:	0
Grout bott:	70	Casing typ:	ST
Casing dia:	6	Casing dep:	138
Casing hei:	+01	Screen typ:	HO
Top screen:	138	Bottom scr:	620
Screen t 1:	Not Reported	Top scre 1:	0
Bottom s 1:	0	Screen t 2:	Not Reported
Top scre 2:	0	Bottom s 2:	0
Screen dia:	0	Flowing we:	Not Reported
Telescopin:	Not Reported	Log type:	Not Reported
Hrs pumped:	2	Pumping ra:	2
Level befo:	80	Level duri:	620
Test pump:	A	Pump insta:	Not Reported
Install pu:	S	Capacity:	5
Pump hp:	1	Column len:	605
Closed:	Not Reported	Abandoned:	Y
Abandon da:	2004 9 2	Site id:	MD7000000254463

Map ID:	95		
Objectid:	541644	County let:	Not Reported
Permit:	MO100156	Mgs id:	Not Reported
B1 seq:	8892	B1 recd:	0
City:	SILVER SPRING	State:	MD
Zip:	20904	Driller na:	MARSHAL ARNETTE
Driller id:	MSD 106	Est gpm pr:	0
Use for wa:	Geo-thermal	Approx dep:	300
Drill meth:	ROTARY	Replacemen:	N
Wapid:	Not Reported	Subdivisio:	DRUMELDRA HILLS
Section:	Not Reported	Lot:	3
Nearest to:	SILVER SPRING	Town dista:	Not Reported
Town direc:	T	Road name:	13827 OVERTON LN
Road side:	Not Reported	Road dista:	Not Reported
Tax map:	JR42	Block:	8
Parcel:	Not Reported	N grid83:	0
E grid83:	0	Lat dec de:	39.082353
Lon dec de:	-77.011547	Issue date:	2011 720
Special fl:	Y	C1 seq:	0009
C1 recd:	0	Completion:	2011 818
Total dept:	300	Num unsucc:	0

Hydrofract:	Not Reported	Grouted:	Y
Grout type:	BC	Grout top:	0
Grout bott:	300	Casing typ:	PL
Casing dia:	6	Casing dep:	30
Casing hei:	Not Reported	Screen typ:	Not Reported
Top screen:	0	Bottom scr:	0
Screen t 1:	Not Reported	Top scre 1:	0
Bottom s 1:	0	Screen t 2:	Not Reported
Top scre 2:	0	Bottom s 2:	0
Screen dia:	0	Flowing we:	Not Reported
Telescopin:	Not Reported	Log type:	Not Reported
Hrs pumped:	0	Pumping ra:	0
Level befo:	0	Level duri:	0
Test pump:	Not Reported	Pump insta:	Not Reported
Install pu:	Not Reported	Capacity:	0
Pump hp:	0	Column len:	0
Closed:	Not Reported	Abandoned:	Not Reported
Abandon da:	0	Site id:	MD7000000541644

Map ID:	96		
Objectid:	248617	County let:	MO
Permit:	MO812312	Mgs id:	Not Reported
B1 seq:	Not Reported	B1 recd:	1987 127
City:	SILVER SPRING	State:	MD
Zip:	20906	Driller na:	D'AMIANO, ANTHONY R.
Driller id:	MWD0346	Est gpm pr:	0
Use for wa:	Test, Observation, Monitoring	Approx dep:	20
Drill meth:	AIR-ROT	Replacemen:	N
Wapid:	Not Reported	Subdivisio:	Not Reported
Section:	Not Reported	Lot:	Not Reported
Nearest to:	SILVER SPRING	Town dista:	0 MI
Town direc:	Not Reported	Road name:	LAYHILL RD
Road side:	E	Road dista:	.5 MI
Tax map:	Not Reported	Block:	Not Reported
Parcel:	Not Reported	N grid83:	156896
E grid83:	398807	Lat dec de:	39.080076
Lon dec de:	-77.01379	Issue date:	1987 2 2
Special fl:	Not Reported	C1 seq:	Not Reported
C1 recd:	1987 210	Completion:	1987 2 5
Total dept:	38	Num unsucc:	0
Hydrofract:	Not Reported	Grouted:	Y
Grout type:	BC	Grout top:	0
Grout bott:	18	Casing typ:	PL
Casing dia:	4	Casing dep:	38
Casing hei:	+01	Screen typ:	PL
Top screen:	18	Bottom scr:	38
Screen t 1:	Not Reported	Top scre 1:	0
Bottom s 1:	0	Screen t 2:	Not Reported
Top scre 2:	0	Bottom s 2:	0
Screen dia:	4	Flowing we:	Not Reported
Telescopin:	Not Reported	Log type:	Not Reported
Hrs pumped:	1	Pumping ra:	1
Level befo:	1	Level duri:	1
Test pump:	O	Pump insta:	Not Reported
Install pu:	Not Reported	Capacity:	0
Pump hp:	0	Column len:	0
Closed:	Not Reported	Abandoned:	Y
Abandon da:	20081027	Site id:	MD7000000248617

Map ID: 96

GEOCHECK VERSION 2.1
STATE DATABASE WELL INFORMATION

Objectid:	248618	County let:	MO
Permit:	MO812313	Mgs id:	Not Reported
B1 seq:	Not Reported	B1 recd:	1987 127
City:	SILVER SPRING	State:	MD
Zip:	20906	Driller na:	D'AMIANO, ANTHONY R.
Driller id:	MWD0346	Est gpm pr:	0
Use for wa:	Test, Observation, Monitoring	Approx dep:	20
Drill meth:	AIR-ROT	Replacemen:	N
Wapid:	Not Reported	Subdivisio:	Not Reported
Section:	Not Reported	Lot:	Not Reported
Nearest to:	SILVER SPRING	Town dista:	0 MI
Town direc:	Not Reported	Road name:	LAYHILL RD
Road side:	E	Road dista:	.5 MI
Tax map:	Not Reported	Block:	Not Reported
Parcel:	Not Reported	N grid83:	156896
E grid83:	398807	Lat dec de:	39.080076
Lon dec de:	-77.01379	Issue date:	1987 2 2
Special fl:	Not Reported	C1 seq:	Not Reported
C1 recd:	1987 210	Completion:	1987 2 5
Total dept:	38	Num unsucc:	0
Hydrofract:	Not Reported	Grouted:	Y
Grout type:	BC	Grout top:	0
Grout bott:	18	Casing typ:	PL
Casing dia:	4	Casing dep:	18
Casing hei:	+02	Screen typ:	PL
Top screen:	18	Bottom scr:	38
Screen t 1:	Not Reported	Top scre 1:	0
Bottom s 1:	0	Screen t 2:	Not Reported
Top scre 2:	0	Bottom s 2:	0
Screen dia:	4	Flowing we:	Not Reported
Telescopin:	Not Reported	Log type:	Not Reported
Hrs pumped:	1	Pumping ra:	1
Level befo:	1	Level duri:	1
Test pump:	O	Pump insta:	Not Reported
Install pu:	Not Reported	Capacity:	0
Pump hp:	0	Column len:	0
Closed:	Not Reported	Abandoned:	Y
Abandon da:	20081027	Site id:	MD7000000248618

Map ID:	97		
Objectid:	407464	County let:	MO
Permit:	MO940164	Mgs id:	Not Reported
B1 seq:	7129	B1 recd:	19961216
City:	COLESVILLE	State:	MD
Zip:	20904	Driller na:	MICHAEL BARLOW
Driller id:	MWD 355	Est gpm pr:	0
Use for wa:	Home or Public Use	Approx dep:	200
Drill meth:	AIR-PER	Replacemen:	N
Wapid:	Not Reported	Subdivisio:	Not Reported
Section:	Not Reported	Lot:	Not Reported
Nearest to:	COLESVILLE	Town dista:	Not Reported
Town direc:	T	Road name:	1120 CROWFOOT LANE
Road side:	Not Reported	Road dista:	50 FT
Tax map:	Not Reported	Block:	Not Reported
Parcel:	Not Reported	N grid83:	156896
E grid83:	400940	Lat dec de:	39.080076
Lon dec de:	-76.989131	Issue date:	19961217
Special fl:	Y	C1 seq:	9197
C1 recd:	1997 4 4	Completion:	1997 121
Total dept:	215	Num unsucc:	0

Hydrofract:	N	Grouted:	Y
Grout type:	BC	Grout top:	0
Grout bott:	215	Casing typ:	Not Reported
Casing dia:	0	Casing dep:	0
Casing hei:	Not Reported	Screen typ:	Not Reported
Top screen:	0	Bottom scr:	0
Screen t 1:	Not Reported	Top scre 1:	0
Bottom s 1:	0	Screen t 2:	Not Reported
Top scre 2:	0	Bottom s 2:	0
Screen dia:	0	Flowing we:	Not Reported
Telescopin:	Not Reported	Log type:	Not Reported
Hrs pumped:	0	Pumping ra:	0
Level befo:	0	Level duri:	0
Test pump:	Not Reported	Pump insta:	N
Install pu:	Not Reported	Capacity:	0
Pump hp:	0	Column len:	0
Closed:	Not Reported	Abandoned:	Not Reported
Abandon da:	0	Site id:	MD7000000407464

Map ID:	98		
Objectid:	251858	County let:	MO
Permit:	MO920719	Mgs id:	Not Reported
B1 seq:	3983	B1 recd:	1993 729
City:	SILVER SPRING	State:	MD
Zip:	Not Reported	Driller na:	ROBERT STEVENS
Driller id:	MGD0042	Est gpm pr:	0
Use for wa:	Test, Observation, Monitoring	Approx dep:	35
Drill meth:	BORED	Replacemen:	N
Wapid:	Not Reported	Subdivisio:	Not Reported
Section:	Not Reported	Lot:	Not Reported
Nearest to:	Not Reported	Town dista:	Not Reported
Town direc:	NE	Road name:	BRIGGS CHANNEY
Road side:	S	Road dista:	200 FT
Tax map:	Not Reported	Block:	Not Reported
Parcel:	Not Reported	N grid83:	156896
E grid83:	404293	Lat dec de:	39.080067
Lon dec de:	-76.950381	Issue date:	1993 8 3
Special fl:	Not Reported	C1 seq:	7945
C1 recd:	1993 917	Completion:	1993 730
Total dept:	20	Num unsucc:	0
Hydrofract:	Not Reported	Grouted:	Y
Grout type:	CM	Grout top:	0
Grout bott:	2	Casing typ:	PL
Casing dia:	4	Casing dep:	5
Casing hei:	-1	Screen typ:	PL
Top screen:	5	Bottom scr:	20
Screen t 1:	Not Reported	Top scre 1:	0
Bottom s 1:	0	Screen t 2:	Not Reported
Top scre 2:	0	Bottom s 2:	0
Screen dia:	4	Flowing we:	Not Reported
Telescopin:	Not Reported	Log type:	Not Reported
Hrs pumped:	0	Pumping ra:	0
Level befo:	0	Level duri:	0
Test pump:	Not Reported	Pump insta:	Not Reported
Install pu:	Not Reported	Capacity:	0
Pump hp:	0	Column len:	0
Closed:	Not Reported	Abandoned:	Y
Abandon da:	2001 815	Site id:	MD7000000251858

Map ID: 98

GEOCHECK VERSION 2.1
STATE DATABASE WELL INFORMATION

Objectid:	343901	County let:	MO
Permit:	MO930643	Mgs id:	Not Reported
B1 seq:	8452	B1 recd:	1995 8 8
City:	SILVER SPRING	State:	MD
Zip:	20904	Driller na:	WALTER T. CONNELLY
Driller id:	MGD0035	Est gpm pr:	0
Use for wa:	Test, Observation, Monitoring	Approx dep:	30
Drill meth:	BORED	Replacemen:	N
Wapid:	Not Reported	Subdivisio:	Not Reported
Section:	Not Reported	Lot:	Not Reported
Nearest to:	FAIRLAND	Town dista:	1
Town direc:	NE	Road name:	BRIGGS CHANEY RD
Road side:	S	Road dista:	100 FT
Tax map:	Not Reported	Block:	Not Reported
Parcel:	Not Reported	N grid83:	156896
E grid83:	404293	Lat dec de:	39.080067
Lon dec de:	-76.950381	Issue date:	1995 815
Special fl:	Y	C1 seq:	3289
C1 recd:	1995 910	Completion:	1995 810
Total dept:	30	Num unsucc:	0
Hydrofract:	Not Reported	Grouted:	Y
Grout type:	CM	Grout top:	0
Grout bott:	3	Casing typ:	PL
Casing dia:	4	Casing dep:	5
Casing hei:	-0	Screen typ:	PL
Top screen:	5	Bottom scr:	15
Screen t 1:	PL	Top scre 1:	15
Bottom s 1:	25	Screen t 2:	PL
Top scre 2:	25	Bottom s 2:	30
Screen dia:	4	Flowing we:	Not Reported
Telescopin:	Not Reported	Log type:	Not Reported
Hrs pumped:	1	Pumping ra:	1
Level befo:	1	Level duri:	1
Test pump:	Not Reported	Pump insta:	N
Install pu:	Not Reported	Capacity:	0
Pump hp:	0	Column len:	0
Closed:	Not Reported	Abandoned:	Not Reported
Abandon da:	0	Site id:	MD7000000343901

Map ID:	100		
Objectid:	551637	County let:	Not Reported
Permit:	MO130014	Mgs id:	Not Reported
B1 seq:	0029	B1 recd:	201310 9
City:	SILVER SPRING	State:	MD
Zip:	20904	Driller na:	MICHAEL BARLOW
Driller id:	MWD 355	Est gpm pr:	0
Use for wa:	C	Approx dep:	320
Drill meth:	AIR-PER	Replacemen:	N
Wapid:	Not Reported	Subdivisio:	PAINT BRANCH FARMS
Section:	Not Reported	Lot:	3
Nearest to:	SILVER SPRING	Town dista:	Not Reported
Town direc:	Not Reported	Road name:	13510 PARTRIDGE DRIV
Road side:	W	Road dista:	100 FT
Tax map:	JR62	Block:	Not Reported
Parcel:	Not Reported	N grid83:	0
E grid83:	0	Lat dec de:	39.07915
Lon dec de:	-76.99127	Issue date:	20131018
Special fl:	Not Reported	C1 seq:	22849
C1 recd:	2014 123	Completion:	20131226
Total dept:	320	Num unsucc:	0

Hydrofract:	N	Grouted:	Y
Grout type:	BC	Grout top:	0
Grout bott:	320	Casing typ:	ST
Casing dia:	6	Casing dep:	100
Casing hei:	Not Reported	Screen typ:	Not Reported
Top screen:	0	Bottom scr:	0
Screen t 1:	Not Reported	Top scre 1:	0
Bottom s 1:	0	Screen t 2:	Not Reported
Top scre 2:	0	Bottom s 2:	0
Screen dia:	0	Flowing we:	Not Reported
Telescopin:	Not Reported	Log type:	Not Reported
Hrs pumped:	0	Pumping ra:	0
Level befo:	0	Level duri:	0
Test pump:	Not Reported	Pump insta:	Not Reported
Install pu:	Not Reported	Capacity:	0
Pump hp:	0	Column len:	0
Closed:	Not Reported	Abandoned:	Not Reported
Abandon da:	0	Site id:	MD7000000551637

Map ID:	105		
Objectid:	373226	County let:	MO
Permit:	MO920323	Mgs id:	Not Reported
B1 seq:	7546	B1 recd:	1993 115
City:	SILVER SPRING	State:	MD
Zip:	20906	Driller na:	BRENARD J TAYLOR
Driller id:	MWD 430	Est gpm pr:	0
Use for wa:	Test, Observation, Monitoring	Approx dep:	40
Drill meth:	BORED	Replacemen:	N
Wapid:	Not Reported	Subdivisio:	Not Reported
Section:	Not Reported	Lot:	MW-2
Nearest to:	SILVER SPRING	Town dista:	Not Reported
Town direc:	T	Road name:	E RANDOLPH RD
Road side:	Not Reported	Road dista:	80
Tax map:	Not Reported	Block:	Not Reported
Parcel:	Not Reported	N grid83:	156591
E grid83:	399721	Lat dec de:	39.077331
Lon dec de:	-77.003221	Issue date:	1993 121
Special fl:	Y	C1 seq:	Not Reported
C1 recd:	0	Completion:	0
Total dept:	0	Num unsucc:	0
Hydrofract:	Not Reported	Grouted:	Not Reported
Grout type:	Not Reported	Grout top:	0
Grout bott:	0	Casing typ:	Not Reported
Casing dia:	0	Casing dep:	0
Casing hei:	Not Reported	Screen typ:	Not Reported
Top screen:	0	Bottom scr:	0
Screen t 1:	Not Reported	Top scre 1:	0
Bottom s 1:	0	Screen t 2:	Not Reported
Top scre 2:	0	Bottom s 2:	0
Screen dia:	0	Flowing we:	Not Reported
Telescopin:	Not Reported	Log type:	Not Reported
Hrs pumped:	0	Pumping ra:	0
Level befo:	0	Level duri:	0
Test pump:	Not Reported	Pump insta:	Not Reported
Install pu:	Not Reported	Capacity:	0
Pump hp:	0	Column len:	0
Closed:	Not Reported	Abandoned:	Not Reported
Abandon da:	0	Site id:	MD7000000373226

Map ID: 105

GEOCHECK VERSION 2.1
STATE DATABASE WELL INFORMATION

Objectid:	373222	County let:	MO
Permit:	MO920326	Mgs id:	Not Reported
B1 seq:	7549	B1 recd:	1993 115
City:	SILVER SPRING	State:	MD
Zip:	20906	Driller na:	BRENARD J TAYLOR
Driller id:	MWD 430	Est gpm pr:	0
Use for wa:	Test, Observation, Monitoring	Approx dep:	40
Drill meth:	BORED	Replacemen:	N
Wapid:	Not Reported	Subdivisio:	Not Reported
Section:	Not Reported	Lot:	Not Reported
Nearest to:	SILVER SPRING	Town dista:	Not Reported
Town direc:	T	Road name:	EAST RANDOLPH RD
Road side:	Not Reported	Road dista:	70 FT
Tax map:	Not Reported	Block:	Not Reported
Parcel:	Not Reported	N grid83:	156591
E grid83:	399721	Lat dec de:	39.077331
Lon dec de:	-77.003221	Issue date:	1993 121
Special fl:	Y	C1 seq:	Not Reported
C1 recd:	0	Completion:	0
Total dept:	0	Num unsucc:	0
Hydrofract:	Not Reported	Grouted:	Not Reported
Grout type:	Not Reported	Grout top:	0
Grout bott:	0	Casing typ:	Not Reported
Casing dia:	0	Casing dep:	0
Casing hei:	Not Reported	Screen typ:	Not Reported
Top screen:	0	Bottom scr:	0
Screen t 1:	Not Reported	Top scre 1:	0
Bottom s 1:	0	Screen t 2:	Not Reported
Top scre 2:	0	Bottom s 2:	0
Screen dia:	0	Flowing we:	Not Reported
Telescopin:	Not Reported	Log type:	Not Reported
Hrs pumped:	0	Pumping ra:	0
Level befo:	0	Level duri:	0
Test pump:	Not Reported	Pump insta:	Not Reported
Install pu:	Not Reported	Capacity:	0
Pump hp:	0	Column len:	0
Closed:	Not Reported	Abandoned:	Not Reported
Abandon da:	0	Site id:	MD7000000373222

Map ID:	105		
Objectid:	246765	County let:	MO
Permit:	MO810055	Mgs id:	Not Reported
B1 seq:	Not Reported	B1 recd:	1990 6 4
City:	SILVER SPRING	State:	MD
Zip:	Not Reported	Driller na:	HUBER, MICHAEL W.
Driller id:	MWD0336	Est gpm pr:	0
Use for wa:	Test, Observation, Monitoring	Approx dep:	70
Drill meth:	AIR-ROT	Replacemen:	N
Wapid:	Not Reported	Subdivisio:	Not Reported
Section:	Not Reported	Lot:	Not Reported
Nearest to:	SILVER SPRING	Town dista:	6.2 MI
Town direc:	NE	Road name:	13455 NEW HAMPSHIRE
Road side:	E	Road dista:	80 FT
Tax map:	Not Reported	Block:	Not Reported
Parcel:	Not Reported	N grid83:	156591
E grid83:	399721	Lat dec de:	39.077331
Lon dec de:	-77.003221	Issue date:	1990 611
Special fl:	Not Reported	C1 seq:	Not Reported
C1 recd:	19911129	Completion:	1990 627
Total dept:	66	Num unsucc:	0

Hydrofract:	Not Reported	Grouted:	Y
Grout type:	CM	Grout top:	0
Grout bott:	12	Casing typ:	PL
Casing dia:	6	Casing dep:	16
Casing hei:	+01	Screen typ:	PL
Top screen:	16	Bottom scr:	66
Screen t 1:	Not Reported	Top scre 1:	0
Bottom s 1:	0	Screen t 2:	Not Reported
Top scre 2:	0	Bottom s 2:	0
Screen dia:	6	Flowing we:	Not Reported
Telescopin:	Not Reported	Log type:	Not Reported
Hrs pumped:	1	Pumping ra:	1
Level befo:	1	Level duri:	1
Test pump:	O	Pump insta:	Not Reported
Install pu:	Not Reported	Capacity:	0
Pump hp:	0	Column len:	0
Closed:	Not Reported	Abandoned:	Not Reported
Abandon da:	0	Site id:	MD7000000246765

Map ID:	105		
Objectid:	373234	County let:	MO
Permit:	MO920322	Mgs id:	Not Reported
B1 seq:	7545	B1 recd:	1993 115
City:	SILVER SPRING	State:	MD
Zip:	20906	Driller na:	BRENARD J TAYLOR
Driller id:	MWD 430	Est gpm pr:	0
Use for wa:	Test, Observation, Monitoring	Approx dep:	40
Drill meth:	BORED	Replacemen:	N
Wapid:	Not Reported	Subdivisio:	Not Reported
Section:	Not Reported	Lot:	MW-1
Nearest to:	SILVER SPRING	Town dista:	Not Reported
Town direc:	T	Road name:	NEW HAMPSHIRE AVE
Road side:	Not Reported	Road dista:	40 FT
Tax map:	Not Reported	Block:	Not Reported
Parcel:	Not Reported	N grid83:	156591
E grid83:	399721	Lat dec de:	39.077331
Lon dec de:	-77.003221	Issue date:	1993 121
Special fl:	Y	C1 seq:	Not Reported
C1 recd:	0	Completion:	0
Total dept:	0	Num unsucc:	0
Hydrofract:	Not Reported	Grouted:	Not Reported
Grout type:	Not Reported	Grout top:	0
Grout bott:	0	Casing typ:	Not Reported
Casing dia:	0	Casing dep:	0
Casing hei:	Not Reported	Screen typ:	Not Reported
Top screen:	0	Bottom scr:	0
Screen t 1:	Not Reported	Top scre 1:	0
Bottom s 1:	0	Screen t 2:	Not Reported
Top scre 2:	0	Bottom s 2:	0
Screen dia:	0	Flowing we:	Not Reported
Telescopin:	Not Reported	Log type:	Not Reported
Hrs pumped:	0	Pumping ra:	0
Level befo:	0	Level duri:	0
Test pump:	Not Reported	Pump insta:	Not Reported
Install pu:	Not Reported	Capacity:	0
Pump hp:	0	Column len:	0
Closed:	Not Reported	Abandoned:	Not Reported
Abandon da:	0	Site id:	MD7000000373234

Map ID: 105

GEOCHECK VERSION 2.1
STATE DATABASE WELL INFORMATION

Objectid:	373228	County let:	MO
Permit:	MO920325	Mgs id:	Not Reported
B1 seq:	7548	B1 recd:	1993 115
City:	SILVER SPRING	State:	MD
Zip:	20906	Driller na:	BRENARD J TAYLOR
Driller id:	MWD 430	Est gpm pr:	0
Use for wa:	Test, Observation, Monitoring	Approx dep:	40
Drill meth:	BORED	Replacemen:	N
Wapid:	Not Reported	Subdivisio:	Not Reported
Section:	Not Reported	Lot:	MW-4
Nearest to:	SILVER SPRING	Town dista:	Not Reported
Town direc:	T	Road name:	NEW HAMPSHIRE AVE
Road side:	Not Reported	Road dista:	60 FT
Tax map:	Not Reported	Block:	Not Reported
Parcel:	Not Reported	N grid83:	156591
E grid83:	399721	Lat dec de:	39.077331
Lon dec de:	-77.003221	Issue date:	1993 121
Special fl:	Y	C1 seq:	Not Reported
C1 recd:	0	Completion:	0
Total dept:	0	Num unsucc:	0
Hydrofract:	Not Reported	Grouted:	Not Reported
Grout type:	Not Reported	Grout top:	0
Grout bott:	0	Casing typ:	Not Reported
Casing dia:	0	Casing dep:	0
Casing hei:	Not Reported	Screen typ:	Not Reported
Top screen:	0	Bottom scr:	0
Screen t 1:	Not Reported	Top scre 1:	0
Bottom s 1:	0	Screen t 2:	Not Reported
Top scre 2:	0	Bottom s 2:	0
Screen dia:	0	Flowing we:	Not Reported
Telescopin:	Not Reported	Log type:	Not Reported
Hrs pumped:	0	Pumping ra:	0
Level befo:	0	Level duri:	0
Test pump:	Not Reported	Pump insta:	Not Reported
Install pu:	Not Reported	Capacity:	0
Pump hp:	0	Column len:	0
Closed:	Not Reported	Abandoned:	Not Reported
Abandon da:	0	Site id:	MD7000000373228

Map ID:	105		
Objectid:	373227	County let:	MO
Permit:	MO920324	Mgs id:	Not Reported
B1 seq:	7547	B1 recd:	1993 115
City:	SILVER SPRING	State:	MD
Zip:	20906	Driller na:	BRENARD J TAYLOR
Driller id:	MWD 430	Est gpm pr:	0
Use for wa:	Test, Observation, Monitoring	Approx dep:	40
Drill meth:	BORED	Replacemen:	N
Wapid:	Not Reported	Subdivisio:	Not Reported
Section:	Not Reported	Lot:	MW-3
Nearest to:	SILVER SPRING	Town dista:	Not Reported
Town direc:	T	Road name:	NEW HAMPSHIRE AVE
Road side:	E	Road dista:	170 FT
Tax map:	Not Reported	Block:	Not Reported
Parcel:	Not Reported	N grid83:	156591
E grid83:	399721	Lat dec de:	39.077331
Lon dec de:	-77.003221	Issue date:	1993 121
Special fl:	Y	C1 seq:	Not Reported
C1 recd:	0	Completion:	0
Total dept:	0	Num unsucc:	0

Hydrofract:	Not Reported	Grouted:	Not Reported
Grout type:	Not Reported	Grout top:	0
Grout bott:	0	Casing typ:	Not Reported
Casing dia:	0	Casing dep:	0
Casing hei:	Not Reported	Screen typ:	Not Reported
Top screen:	0	Bottom scr:	0
Screen t 1:	Not Reported	Top scre 1:	0
Bottom s 1:	0	Screen t 2:	Not Reported
Top scre 2:	0	Bottom s 2:	0
Screen dia:	0	Flowing we:	Not Reported
Telescopin:	Not Reported	Log type:	Not Reported
Hrs pumped:	0	Pumping ra:	0
Level befo:	0	Level duri:	0
Test pump:	Not Reported	Pump insta:	Not Reported
Install pu:	Not Reported	Capacity:	0
Pump hp:	0	Column len:	0
Closed:	Not Reported	Abandoned:	Not Reported
Abandon da:	0	Site id:	MD7000000373227

Map ID:	106		
Objectid:	249598	County let:	MO
Permit:	MO880209	Mgs id:	Not Reported
B1 seq:	Not Reported	B1 recd:	1988 630
City:	SILVER SPRING	State:	MD
Zip:	20902	Driller na:	D'AMIANO, ANTHONY R.
Driller id:	MWD0346	Est gpm pr:	0
Use for wa:	Test, Observation, Monitoring	Approx dep:	35
Drill meth:	AIR-ROT	Replacemen:	N
Wapid:	Not Reported	Subdivisio:	Not Reported
Section:	Not Reported	Lot:	Not Reported
Nearest to:	SILVER SPRING	Town dista:	6 MI
Town direc:	N	Road name:	NEW HAMPSHIRE AVE
Road side:	E	Road dista:	70 FT
Tax map:	Not Reported	Block:	Not Reported
Parcel:	Not Reported	N grid83:	156591
E grid83:	400026	Lat dec de:	39.077331
Lon dec de:	-76.999699	Issue date:	1988 615
Special fl:	Not Reported	C1 seq:	4712
C1 recd:	1988 718	Completion:	1988 6 8
Total dept:	51	Num unsucc:	0
Hydrofract:	Not Reported	Grouted:	Y
Grout type:	BC	Grout top:	0
Grout bott:	31	Casing typ:	PL
Casing dia:	4	Casing dep:	31
Casing hei:	1	Screen typ:	PL
Top screen:	31	Bottom scr:	51
Screen t 1:	Not Reported	Top scre 1:	0
Bottom s 1:	0	Screen t 2:	Not Reported
Top scre 2:	0	Bottom s 2:	0
Screen dia:	4	Flowing we:	Not Reported
Telescopin:	Not Reported	Log type:	Not Reported
Hrs pumped:	1	Pumping ra:	1
Level befo:	1	Level duri:	1
Test pump:	O	Pump insta:	N
Install pu:	Not Reported	Capacity:	0
Pump hp:	0	Column len:	0
Closed:	Not Reported	Abandoned:	Not Reported
Abandon da:	0	Site id:	MD7000000249598

Map ID: 106

GEOCHECK VERSION 2.1
STATE DATABASE WELL INFORMATION

Objectid:	249597	County let:	MO
Permit:	MO880208	Mgs id:	Not Reported
B1 seq:	Not Reported	B1 recd:	1988 715
City:	SILVER SPRING	State:	MD
Zip:	20902	Driller na:	D'AMIANO, ANTHONY R.
Driller id:	MWD0346	Est gpm pr:	0
Use for wa:	Test, Observation, Monitoring	Approx dep:	35
Drill meth:	AIR-ROT	Replacemen:	N
Wapid:	Not Reported	Subdivisio:	Not Reported
Section:	Not Reported	Lot:	Not Reported
Nearest to:	SILVER SPRING	Town dista:	6 MI
Town direc:	N	Road name:	NEW HAMPSHIRE AVE
Road side:	E	Road dista:	90 FT
Tax map:	Not Reported	Block:	Not Reported
Parcel:	Not Reported	N grid83:	156591
E grid83:	400026	Lat dec de:	39.077331
Lon dec de:	-76.999699	Issue date:	1988 615
Special fl:	Not Reported	C1 seq:	Not Reported
C1 recd:	1988 718	Completion:	1988 6 8
Total dept:	47	Num unsucc:	0
Hydrofract:	Not Reported	Grouted:	Y
Grout type:	BC	Grout top:	0
Grout bott:	17	Casing typ:	PL
Casing dia:	4	Casing dep:	17
Casing hei:	-01	Screen typ:	PL
Top screen:	17	Bottom scr:	47
Screen t 1:	Not Reported	Top scre 1:	0
Bottom s 1:	0	Screen t 2:	Not Reported
Top scre 2:	0	Bottom s 2:	0
Screen dia:	4	Flowing we:	Not Reported
Telescopin:	Not Reported	Log type:	Not Reported
Hrs pumped:	1	Pumping ra:	1
Level befo:	1	Level duri:	1
Test pump:	O	Pump insta:	Not Reported
Install pu:	Not Reported	Capacity:	0
Pump hp:	0	Column len:	0
Closed:	Not Reported	Abandoned:	Not Reported
Abandon da:	0	Site id:	MD7000000249597

Map ID:	106		
Objectid:	249596	County let:	MO
Permit:	MO880207	Mgs id:	Not Reported
B1 seq:	Not Reported	B1 recd:	1988 6 7
City:	SILVER SPRING	State:	MD
Zip:	20902	Driller na:	D'AMIANO, ANTHONY R.
Driller id:	MWD0346	Est gpm pr:	0
Use for wa:	Test, Observation, Monitoring	Approx dep:	35
Drill meth:	AIR-ROT	Replacemen:	N
Wapid:	Not Reported	Subdivisio:	Not Reported
Section:	Not Reported	Lot:	Not Reported
Nearest to:	SILVER SPRING	Town dista:	6 MI
Town direc:	N	Road name:	NEW HAMPSHIRE AVE
Road side:	E	Road dista:	80 FT
Tax map:	Not Reported	Block:	Not Reported
Parcel:	Not Reported	N grid83:	156591
E grid83:	400026	Lat dec de:	39.077331
Lon dec de:	-76.999699	Issue date:	1988 615
Special fl:	Not Reported	C1 seq:	Not Reported
C1 recd:	1988 718	Completion:	1988 6 8
Total dept:	41	Num unsucc:	0

Hydrofract:	Not Reported	Grouted:	Y
Grout type:	BC	Grout top:	0
Grout bott:	21	Casing typ:	PL
Casing dia:	4	Casing dep:	21
Casing hei:	-01	Screen typ:	PL
Top screen:	21	Bottom scr:	41
Screen t 1:	Not Reported	Top scre 1:	0
Bottom s 1:	0	Screen t 2:	Not Reported
Top scre 2:	0	Bottom s 2:	0
Screen dia:	4	Flowing we:	Not Reported
Telescopin:	Not Reported	Log type:	Not Reported
Hrs pumped:	1	Pumping ra:	1
Level befo:	1	Level duri:	1
Test pump:	O	Pump insta:	Not Reported
Install pu:	Not Reported	Capacity:	0
Pump hp:	0	Column len:	0
Closed:	Not Reported	Abandoned:	Not Reported
Abandon da:	0	Site id:	MD7000000249596

Map ID:	106		
Objectid:	409843	County let:	MO
Permit:	MO941339	Mgs id:	Not Reported
B1 seq:	0892	B1 recd:	19991118
City:	SILVER SPRING	State:	MD
Zip:	20902	Driller na:	THOMAS CHEW
Driller id:	MGD 62	Est gpm pr:	0
Use for wa:	Test, Observation, Monitoring	Approx dep:	25
Drill meth:	BORED	Replacemen:	N
Wapid:	Not Reported	Subdivisio:	Not Reported
Section:	Not Reported	Lot:	Not Reported
Nearest to:	COLESVILLE	Town dista:	Not Reported
Town direc:	T	Road name:	NEW HAMPSHIRE
Road side:	E	Road dista:	40 FT
Tax map:	Not Reported	Block:	Not Reported
Parcel:	Not Reported	N grid83:	156591
E grid83:	400026	Lat dec de:	39.077331
Lon dec de:	-76.999699	Issue date:	19991119
Special fl:	Y	C1 seq:	0980
C1 recd:	19991210	Completion:	19991130
Total dept:	40	Num unsucc:	0
Hydrofract:	N	Grouted:	Y
Grout type:	BC	Grout top:	1
Grout bott:	6	Casing typ:	PL
Casing dia:	4	Casing dep:	10
Casing hei:	Not Reported	Screen typ:	PL
Top screen:	10	Bottom scr:	40
Screen t 1:	Not Reported	Top scre 1:	0
Bottom s 1:	0	Screen t 2:	Not Reported
Top scre 2:	0	Bottom s 2:	0
Screen dia:	4	Flowing we:	Not Reported
Telescopin:	Not Reported	Log type:	Not Reported
Hrs pumped:	1	Pumping ra:	1
Level befo:	1	Level duri:	1
Test pump:	Not Reported	Pump insta:	N
Install pu:	Not Reported	Capacity:	0
Pump hp:	0	Column len:	0
Closed:	Not Reported	Abandoned:	Not Reported
Abandon da:	0	Site id:	MD7000000409843

Map ID: 106

GEOCHECK VERSION 2.1
STATE DATABASE WELL INFORMATION

Objectid:	470062	County let:	Not Reported
Permit:	MO941340	Mgs id:	Not Reported
B1 seq:	0891	B1 recd:	19991118
City:	SILVER SPRING	State:	MD
Zip:	20902	Driller na:	THOMAS CHEW
Driller id:	MGD 62	Est gpm pr:	0
Use for wa:	Test, Observation, Monitoring	Approx dep:	25
Drill meth:	BORED	Replacemen:	N
Wapid:	Not Reported	Subdivisio:	Not Reported
Section:	Not Reported	Lot:	Not Reported
Nearest to:	COLESVILLE	Town dista:	Not Reported
Town direc:	T	Road name:	NEW HAMPSHIRE
Road side:	E	Road dista:	100 FT
Tax map:	Not Reported	Block:	Not Reported
Parcel:	Not Reported	N grid83:	156591
E grid83:	400026	Lat dec de:	39.077331
Lon dec de:	-76.999699	Issue date:	19991119
Special fl:	Y	C1 seq:	Not Reported
C1 recd:	0	Completion:	0
Total dept:	0	Num unsucc:	0
Hydrofract:	Not Reported	Grouted:	Not Reported
Grout type:	Not Reported	Grout top:	0
Grout bott:	0	Casing typ:	Not Reported
Casing dia:	0	Casing dep:	0
Casing hei:	Not Reported	Screen typ:	Not Reported
Top screen:	0	Bottom scr:	0
Screen t 1:	Not Reported	Top scre 1:	0
Bottom s 1:	0	Screen t 2:	Not Reported
Top scre 2:	0	Bottom s 2:	0
Screen dia:	0	Flowing we:	Not Reported
Telescopin:	Not Reported	Log type:	Not Reported
Hrs pumped:	0	Pumping ra:	0
Level befo:	0	Level duri:	0
Test pump:	Not Reported	Pump insta:	Not Reported
Install pu:	Not Reported	Capacity:	0
Pump hp:	0	Column len:	0
Closed:	Not Reported	Abandoned:	Not Reported
Abandon da:	0	Site id:	MD7000000470062

Map ID:	106		
Objectid:	409845	County let:	MO
Permit:	MO941342	Mgs id:	Not Reported
B1 seq:	0890	B1 recd:	19991118
City:	SILVER SPRING	State:	MD
Zip:	20902	Driller na:	THOMAS CHEW
Driller id:	MGD 62	Est gpm pr:	0
Use for wa:	Test, Observation, Monitoring	Approx dep:	25
Drill meth:	BORED	Replacemen:	N
Wapid:	Not Reported	Subdivisio:	Not Reported
Section:	Not Reported	Lot:	Not Reported
Nearest to:	COLESVILLE	Town dista:	Not Reported
Town direc:	T	Road name:	NEW HAMPSHIRE
Road side:	E	Road dista:	40 FT
Tax map:	Not Reported	Block:	Not Reported
Parcel:	Not Reported	N grid83:	156591
E grid83:	400026	Lat dec de:	39.077331
Lon dec de:	-76.999699	Issue date:	19991119
Special fl:	Y	C1 seq:	0983
C1 recd:	19991210	Completion:	19991130
Total dept:	40	Num unsucc:	0

Hydrofract:	N	Grouted:	Y
Grout type:	BC	Grout top:	1
Grout bott:	6	Casing typ:	PL
Casing dia:	4	Casing dep:	10
Casing hei:	Not Reported	Screen typ:	PL
Top screen:	10	Bottom scr:	40
Screen t 1:	Not Reported	Top scre 1:	0
Bottom s 1:	0	Screen t 2:	Not Reported
Top scre 2:	0	Bottom s 2:	0
Screen dia:	4	Flowing we:	Not Reported
Telescopin:	Not Reported	Log type:	Not Reported
Hrs pumped:	1	Pumping ra:	1
Level befo:	1	Level duri:	1
Test pump:	Not Reported	Pump insta:	N
Install pu:	Not Reported	Capacity:	0
Pump hp:	0	Column len:	0
Closed:	Not Reported	Abandoned:	Not Reported
Abandon da:	0	Site id:	MD7000000409845

Map ID:	106		
Objectid:	409844	County let:	MO
Permit:	MO941341	Mgs id:	Not Reported
B1 seq:	0889	B1 recd:	19991118
City:	SILVER SPRING	State:	MD
Zip:	20902	Driller na:	THOMAS CHEW
Driller id:	MGD 62	Est gpm pr:	0
Use for wa:	Test, Observation, Monitoring	Approx dep:	25
Drill meth:	BORED	Replacemen:	N
Wapid:	Not Reported	Subdivisio:	Not Reported
Section:	Not Reported	Lot:	Not Reported
Nearest to:	COLESVILLE	Town dista:	Not Reported
Town direc:	T	Road name:	NEW HAMPSHIRE AVENUE
Road side:	E	Road dista:	140 FT
Tax map:	Not Reported	Block:	Not Reported
Parcel:	Not Reported	N grid83:	156591
E grid83:	400026	Lat dec de:	39.077331
Lon dec de:	-76.999699	Issue date:	19991119
Special fl:	Y	C1 seq:	0982
C1 recd:	19991210	Completion:	19991130
Total dept:	40	Num unsucc:	0
Hydrofract:	N	Grouted:	Y
Grout type:	BC	Grout top:	1
Grout bott:	6	Casing typ:	PL
Casing dia:	4	Casing dep:	10
Casing hei:	Not Reported	Screen typ:	PL
Top screen:	10	Bottom scr:	40
Screen t 1:	Not Reported	Top scre 1:	0
Bottom s 1:	0	Screen t 2:	Not Reported
Top scre 2:	0	Bottom s 2:	0
Screen dia:	4	Flowing we:	Not Reported
Telescopin:	Not Reported	Log type:	Not Reported
Hrs pumped:	1	Pumping ra:	1
Level befo:	1	Level duri:	1
Test pump:	Not Reported	Pump insta:	N
Install pu:	Not Reported	Capacity:	0
Pump hp:	0	Column len:	0
Closed:	Not Reported	Abandoned:	Not Reported
Abandon da:	0	Site id:	MD7000000409844

Map ID: 106

GEOCHECK VERSION 2.1
STATE DATABASE WELL INFORMATION

Objectid:	249586	County let:	MO
Permit:	MO880197	Mgs id:	Not Reported
B1 seq:	Not Reported	B1 recd:	1988 6 7
City:	SILVER SPRING	State:	MD
Zip:	20902	Driller na:	D'AMIANO, ANTHONY R.
Driller id:	MWD0346	Est gpm pr:	0
Use for wa:	Test, Observation, Monitoring	Approx dep:	30
Drill meth:	AIR-ROT	Replacemen:	N
Wapid:	Not Reported	Subdivisio:	Not Reported
Section:	Not Reported	Lot:	Not Reported
Nearest to:	SILVER SPRINGS	Town dista:	2 MI
Town direc:	NE	Road name:	NEW HAMPSHIRE AVE
Road side:	E	Road dista:	60 FT
Tax map:	Not Reported	Block:	Not Reported
Parcel:	Not Reported	N grid83:	156591
E grid83:	400026	Lat dec de:	39.077331
Lon dec de:	-76.999699	Issue date:	1988 6 8
Special fl:	Not Reported	C1 seq:	Not Reported
C1 recd:	1988 718	Completion:	1988 6 2
Total dept:	39	Num unsucc:	0
Hydrofract:	Not Reported	Grouted:	Y
Grout type:	BC	Grout top:	0
Grout bott:	19	Casing typ:	PL
Casing dia:	4	Casing dep:	19
Casing hei:	-01	Screen typ:	PL
Top screen:	19	Bottom scr:	39
Screen t 1:	Not Reported	Top scre 1:	0
Bottom s 1:	0	Screen t 2:	Not Reported
Top scre 2:	0	Bottom s 2:	0
Screen dia:	4	Flowing we:	Not Reported
Telescopin:	Not Reported	Log type:	Not Reported
Hrs pumped:	1	Pumping ra:	1
Level befo:	1	Level duri:	1
Test pump:	O	Pump insta:	Not Reported
Install pu:	Not Reported	Capacity:	0
Pump hp:	0	Column len:	0
Closed:	Not Reported	Abandoned:	Not Reported
Abandon da:	0	Site id:	MD7000000249586

Map ID:	106		
Objectid:	249585	County let:	MO
Permit:	MO880196	Mgs id:	Not Reported
B1 seq:	Not Reported	B1 recd:	1988 6 7
City:	SILVER SPRING	State:	MD
Zip:	20902	Driller na:	D'AMIANO, ANTHONY R.
Driller id:	MWD0346	Est gpm pr:	0
Use for wa:	Test, Observation, Monitoring	Approx dep:	30
Drill meth:	AIR-ROT	Replacemen:	N
Wapid:	Not Reported	Subdivisio:	Not Reported
Section:	Not Reported	Lot:	Not Reported
Nearest to:	SILVER SPRINGS	Town dista:	2 MI
Town direc:	NE	Road name:	NEW HAMPSHIRE AVE
Road side:	E	Road dista:	75 FT
Tax map:	Not Reported	Block:	Not Reported
Parcel:	Not Reported	N grid83:	156591
E grid83:	400026	Lat dec de:	39.077331
Lon dec de:	-76.999699	Issue date:	1988 6 8
Special fl:	Not Reported	C1 seq:	Not Reported
C1 recd:	1988 718	Completion:	1988 6 2
Total dept:	39	Num unsucc:	0

Hydrofract:	Not Reported	Grouted:	Y
Grout type:	BC	Grout top:	0
Grout bott:	19	Casing typ:	PL
Casing dia:	4	Casing dep:	19
Casing hei:	-01	Screen typ:	PL
Top screen:	19	Bottom scr:	39
Screen t 1:	Not Reported	Top scre 1:	0
Bottom s 1:	0	Screen t 2:	Not Reported
Top scre 2:	0	Bottom s 2:	0
Screen dia:	4	Flowing we:	Not Reported
Telescopin:	Not Reported	Log type:	Not Reported
Hrs pumped:	1	Pumping ra:	1
Level befo:	1	Level duri:	1
Test pump:	O	Pump insta:	Not Reported
Install pu:	Not Reported	Capacity:	0
Pump hp:	0	Column len:	0
Closed:	Not Reported	Abandoned:	Not Reported
Abandon da:	0	Site id:	MD7000000249585

Map ID:	106		
Objectid:	249584	County let:	MO
Permit:	MO880195	Mgs id:	Not Reported
B1 seq:	Not Reported	B1 recd:	1988 6 7
City:	SILVER SPRING	State:	MD
Zip:	20902	Driller na:	D'AMIANO, ANTHONY R.
Driller id:	MWD0346	Est gpm pr:	0
Use for wa:	Test, Observation, Monitoring	Approx dep:	30
Drill meth:	AIR-ROT	Replacemen:	N
Wapid:	Not Reported	Subdivisio:	Not Reported
Section:	Not Reported	Lot:	Not Reported
Nearest to:	SILVER SPRINGS	Town dista:	2 MI
Town direc:	NE	Road name:	NEW HAMPSHIRE AVE
Road side:	E	Road dista:	65 FT
Tax map:	Not Reported	Block:	Not Reported
Parcel:	Not Reported	N grid83:	156591
E grid83:	400026	Lat dec de:	39.077331
Lon dec de:	-76.999699	Issue date:	1988 6 8
Special fl:	Not Reported	C1 seq:	Not Reported
C1 recd:	1988 718	Completion:	1988 6 2
Total dept:	39	Num unsucc:	0
Hydrofract:	Not Reported	Grouted:	Y
Grout type:	BC	Grout top:	0
Grout bott:	19	Casing typ:	PL
Casing dia:	4	Casing dep:	19
Casing hei:	-01	Screen typ:	PL
Top screen:	19	Bottom scr:	39
Screen t 1:	Not Reported	Top scre 1:	0
Bottom s 1:	0	Screen t 2:	Not Reported
Top scre 2:	0	Bottom s 2:	0
Screen dia:	4	Flowing we:	Not Reported
Telescopin:	Not Reported	Log type:	Not Reported
Hrs pumped:	1	Pumping ra:	1
Level befo:	1	Level duri:	1
Test pump:	O	Pump insta:	Not Reported
Install pu:	Not Reported	Capacity:	0
Pump hp:	0	Column len:	0
Closed:	Not Reported	Abandoned:	Not Reported
Abandon da:	0	Site id:	MD7000000249584

Map ID: 106

GEOCHECK VERSION 2.1
STATE DATABASE WELL INFORMATION

Objectid:	249595	County let:	MO
Permit:	MO880206	Mgs id:	Not Reported
B1 seq:	Not Reported	B1 recd:	1988 6 7
City:	SILVER SPRING	State:	MD
Zip:	20902	Driller na:	D'AMIANO, ANTHONY R.
Driller id:	MWD0346	Est gpm pr:	0
Use for wa:	Test, Observation, Monitoring	Approx dep:	35
Drill meth:	AIR-ROT	Replacemen:	N
Wapid:	Not Reported	Subdivisio:	Not Reported
Section:	Not Reported	Lot:	Not Reported
Nearest to:	SILVER SPRING	Town dista:	6 MI
Town direc:	N	Road name:	NEW HAMPSHIRE AVE
Road side:	E	Road dista:	80 FT
Tax map:	Not Reported	Block:	Not Reported
Parcel:	Not Reported	N grid83:	156591
E grid83:	400026	Lat dec de:	39.077331
Lon dec de:	-76.999699	Issue date:	1988 615
Special fl:	Not Reported	C1 seq:	Not Reported
C1 recd:	1988 718	Completion:	1988 6 8
Total dept:	47	Num unsucc:	0
Hydrofract:	Not Reported	Grouted:	Y
Grout type:	BC	Grout top:	0
Grout bott:	18	Casing typ:	PL
Casing dia:	4	Casing dep:	18
Casing hei:	-01	Screen typ:	PL
Top screen:	18	Bottom scr:	38
Screen t 1:	PL	Top scre 1:	39
Bottom s 1:	47	Screen t 2:	Not Reported
Top scre 2:	0	Bottom s 2:	0
Screen dia:	4	Flowing we:	Not Reported
Telescopin:	Not Reported	Log type:	Not Reported
Hrs pumped:	1	Pumping ra:	1
Level befo:	1	Level duri:	1
Test pump:	O	Pump insta:	Not Reported
Install pu:	Not Reported	Capacity:	0
Pump hp:	0	Column len:	0
Closed:	Not Reported	Abandoned:	Not Reported
Abandon da:	0	Site id:	MD7000000249595

Map ID:	106		
Objectid:	249588	County let:	MO
Permit:	MO880199	Mgs id:	Not Reported
B1 seq:	Not Reported	B1 recd:	1988 6 7
City:	SILVER SPRING	State:	MD
Zip:	20902	Driller na:	D'AMIANO, ANTHONY R.
Driller id:	MWD0346	Est gpm pr:	0
Use for wa:	Test, Observation, Monitoring	Approx dep:	30
Drill meth:	AIR-ROT	Replacemen:	N
Wapid:	Not Reported	Subdivisio:	Not Reported
Section:	Not Reported	Lot:	Not Reported
Nearest to:	SILVER SPRINGS	Town dista:	2 MI
Town direc:	NE	Road name:	NEW HAMPSHIRE AVE
Road side:	E	Road dista:	70 FT
Tax map:	Not Reported	Block:	Not Reported
Parcel:	Not Reported	N grid83:	156591
E grid83:	400026	Lat dec de:	39.077331
Lon dec de:	-76.999699	Issue date:	1988 6 8
Special fl:	Not Reported	C1 seq:	Not Reported
C1 recd:	1988 718	Completion:	1988 6 8
Total dept:	45	Num unsucc:	0

Hydrofract:	Not Reported	Grouted:	Y
Grout type:	BC	Grout top:	0
Grout bott:	15	Casing typ:	PL
Casing dia:	4	Casing dep:	15
Casing hei:	-01	Screen typ:	PL
Top screen:	15	Bottom scr:	34
Screen t 1:	PL	Top scre 1:	35
Bottom s 1:	39	Screen t 2:	Not Reported
Top scre 2:	0	Bottom s 2:	0
Screen dia:	4	Flowing we:	Not Reported
Telescopin:	Not Reported	Log type:	Not Reported
Hrs pumped:	1	Pumping ra:	1
Level befo:	1	Level duri:	1
Test pump:	O	Pump insta:	Not Reported
Install pu:	Not Reported	Capacity:	0
Pump hp:	0	Column len:	0
Closed:	Not Reported	Abandoned:	Not Reported
Abandon da:	0	Site id:	MD7000000249588

Map ID:	106		
Objectid:	249587	County let:	MO
Permit:	MO880198	Mgs id:	Not Reported
B1 seq:	Not Reported	B1 recd:	1988 6 6
City:	SILVER SPRING	State:	MD
Zip:	20902	Driller na:	D'AMIANO, ANTHONY R.
Driller id:	MWD0346	Est gpm pr:	0
Use for wa:	Test, Observation, Monitoring	Approx dep:	30
Drill meth:	AIR-ROT	Replacemen:	N
Wapid:	Not Reported	Subdivisio:	Not Reported
Section:	Not Reported	Lot:	Not Reported
Nearest to:	SILVER SPRINGS	Town dista:	2 MI
Town direc:	NE	Road name:	NEW HAMPSHIRE AVE
Road side:	E	Road dista:	70 FT
Tax map:	Not Reported	Block:	Not Reported
Parcel:	Not Reported	N grid83:	156591
E grid83:	400026	Lat dec de:	39.077331
Lon dec de:	-76.999699	Issue date:	1988 6 8
Special fl:	Not Reported	C1 seq:	Not Reported
C1 recd:	1988 718	Completion:	1988 6 2
Total dept:	39	Num unsucc:	0
Hydrofract:	Not Reported	Grouted:	Y
Grout type:	BC	Grout top:	0
Grout bott:	19	Casing typ:	PL
Casing dia:	4	Casing dep:	19
Casing hei:	-01	Screen typ:	PL
Top screen:	19	Bottom scr:	39
Screen t 1:	Not Reported	Top scre 1:	0
Bottom s 1:	0	Screen t 2:	Not Reported
Top scre 2:	0	Bottom s 2:	0
Screen dia:	4	Flowing we:	Not Reported
Telescopin:	Not Reported	Log type:	Not Reported
Hrs pumped:	1	Pumping ra:	1
Level befo:	1	Level duri:	1
Test pump:	O	Pump insta:	Not Reported
Install pu:	Not Reported	Capacity:	0
Pump hp:	0	Column len:	0
Closed:	Not Reported	Abandoned:	Not Reported
Abandon da:	0	Site id:	MD7000000249587

Map ID: 103

GEOCHECK VERSION 2.1
STATE DATABASE WELL INFORMATION

Objectid:	249874	County let:	MO
Permit:	MO880568	Mgs id:	Not Reported
B1 seq:	Not Reported	B1 recd:	19881118
City:	SILVER SPRING	State:	MD
Zip:	20902	Driller na:	D'AMIANO, ANTHONY R.
Driller id:	MWD0346	Est gpm pr:	0
Use for wa:	Test, Observation, Monitoring	Approx dep:	40
Drill meth:	AIR-ROT	Replacemen:	N
Wapid:	Not Reported	Subdivisio:	Not Reported
Section:	Not Reported	Lot:	Not Reported
Nearest to:	COLESVILLE	Town dista:	0 MI
Town direc:	Not Reported	Road name:	NEW HAMPSHIRE AVE
Road side:	E	Road dista:	140 FT
Tax map:	Not Reported	Block:	Not Reported
Parcel:	Not Reported	N grid83:	156591
E grid83:	400331	Lat dec de:	39.077331
Lon dec de:	-76.996176	Issue date:	1989 118
Special fl:	Not Reported	C1 seq:	Not Reported
C1 recd:	1989 5 1	Completion:	1989 131
Total dept:	57	Num unsucc:	0
Hydrofract:	Not Reported	Grouted:	Y
Grout type:	BC	Grout top:	0
Grout bott:	32	Casing typ:	PL
Casing dia:	4	Casing dep:	32
Casing hei:	-01	Screen typ:	PL
Top screen:	32	Bottom scr:	57
Screen t 1:	Not Reported	Top scre 1:	0
Bottom s 1:	0	Screen t 2:	Not Reported
Top scre 2:	0	Bottom s 2:	0
Screen dia:	4	Flowing we:	Not Reported
Telescopin:	Not Reported	Log type:	Not Reported
Hrs pumped:	1	Pumping ra:	1
Level befo:	1	Level duri:	1
Test pump:	O	Pump insta:	Not Reported
Install pu:	Not Reported	Capacity:	0
Pump hp:	0	Column len:	0
Closed:	Not Reported	Abandoned:	Not Reported
Abandon da:	0	Site id:	MD7000000249874

Map ID:	103		
Objectid:	249873	County let:	MO
Permit:	MO880567	Mgs id:	Not Reported
B1 seq:	Not Reported	B1 recd:	19881118
City:	SILVER SPRING	State:	MD
Zip:	20902	Driller na:	D'AMIANO, ANTHONY R.
Driller id:	MWD0346	Est gpm pr:	0
Use for wa:	Test, Observation, Monitoring	Approx dep:	40
Drill meth:	AIR-ROT	Replacemen:	N
Wapid:	Not Reported	Subdivisio:	Not Reported
Section:	Not Reported	Lot:	Not Reported
Nearest to:	COLESVILLE	Town dista:	0 MI
Town direc:	Not Reported	Road name:	NEW HAMPSHIRE AVE
Road side:	E	Road dista:	70 FT
Tax map:	Not Reported	Block:	Not Reported
Parcel:	Not Reported	N grid83:	156591
E grid83:	400331	Lat dec de:	39.077331
Lon dec de:	-76.996176	Issue date:	1989 118
Special fl:	Not Reported	C1 seq:	Not Reported
C1 recd:	1989 5 1	Completion:	1989 131
Total dept:	57	Num unsucc:	0

Hydrofract:	Not Reported	Grouted:	Y
Grout type:	BC	Grout top:	0
Grout bott:	32	Casing typ:	PL
Casing dia:	4	Casing dep:	32
Casing hei:	-01	Screen typ:	PL
Top screen:	32	Bottom scr:	57
Screen t 1:	Not Reported	Top scre 1:	0
Bottom s 1:	0	Screen t 2:	Not Reported
Top scre 2:	0	Bottom s 2:	0
Screen dia:	4	Flowing we:	Not Reported
Telescopin:	Not Reported	Log type:	Not Reported
Hrs pumped:	1	Pumping ra:	1
Level befo:	1	Level duri:	1
Test pump:	O	Pump insta:	Not Reported
Install pu:	Not Reported	Capacity:	0
Pump hp:	0	Column len:	0
Closed:	Not Reported	Abandoned:	Not Reported
Abandon da:	0	Site id:	MD7000000249873

Map ID:	103		
Objectid:	249876	County let:	MO
Permit:	MO880570	Mgs id:	Not Reported
B1 seq:	Not Reported	B1 recd:	19881118
City:	SILVER SPRING	State:	MD
Zip:	20902	Driller na:	D'AMIANO, ANTHONY R.
Driller id:	MWD0346	Est gpm pr:	0
Use for wa:	Test, Observation, Monitoring	Approx dep:	40
Drill meth:	AIR-ROT	Replacemen:	N
Wapid:	Not Reported	Subdivisio:	Not Reported
Section:	Not Reported	Lot:	Not Reported
Nearest to:	COLESVILLE	Town dista:	0 MI
Town direc:	Not Reported	Road name:	NEW HAMPSHIRE AVE
Road side:	E	Road dista:	190 FT
Tax map:	Not Reported	Block:	Not Reported
Parcel:	Not Reported	N grid83:	156591
E grid83:	400331	Lat dec de:	39.077331
Lon dec de:	-76.996176	Issue date:	1989 118
Special fl:	Not Reported	C1 seq:	Not Reported
C1 recd:	1989 5 1	Completion:	1989 223
Total dept:	58	Num unsucc:	0
Hydrofract:	Not Reported	Grouted:	Y
Grout type:	BC	Grout top:	0
Grout bott:	25	Casing typ:	PL
Casing dia:	4	Casing dep:	25
Casing hei:	-01	Screen typ:	PL
Top screen:	25	Bottom scr:	58
Screen t 1:	Not Reported	Top scre 1:	0
Bottom s 1:	0	Screen t 2:	Not Reported
Top scre 2:	0	Bottom s 2:	0
Screen dia:	4	Flowing we:	Not Reported
Telescopin:	Not Reported	Log type:	Not Reported
Hrs pumped:	1	Pumping ra:	1
Level befo:	1	Level duri:	1
Test pump:	O	Pump insta:	Not Reported
Install pu:	Not Reported	Capacity:	0
Pump hp:	0	Column len:	0
Closed:	Not Reported	Abandoned:	Not Reported
Abandon da:	0	Site id:	MD7000000249876

Map ID: 103

GEOCHECK VERSION 2.1
STATE DATABASE WELL INFORMATION

Objectid:	249875	County let:	MO
Permit:	MO880569	Mgs id:	Not Reported
B1 seq:	Not Reported	B1 recd:	19881118
City:	SILVER SPRING	State:	MD
Zip:	20902	Driller na:	D'AMIANO, ANTHONY R.
Driller id:	MWD0346	Est gpm pr:	0
Use for wa:	Test, Observation, Monitoring	Approx dep:	40
Drill meth:	AIR-ROT	Replacemen:	N
Wapid:	Not Reported	Subdivisio:	Not Reported
Section:	Not Reported	Lot:	Not Reported
Nearest to:	COLESVILLE	Town dista:	0 MI
Town direc:	Not Reported	Road name:	NEW HAMPSHIRE AVE
Road side:	E	Road dista:	170 FT
Tax map:	Not Reported	Block:	Not Reported
Parcel:	Not Reported	N grid83:	156591
E grid83:	400331	Lat dec de:	39.077331
Lon dec de:	-76.996176	Issue date:	1989 118
Special fl:	Not Reported	C1 seq:	Not Reported
C1 recd:	1989 5 1	Completion:	1989 223
Total dept:	58	Num unsucc:	0
Hydrofract:	Not Reported	Grouted:	Y
Grout type:	BC	Grout top:	0
Grout bott:	25	Casing typ:	PL
Casing dia:	4	Casing dep:	25
Casing hei:	-01	Screen typ:	PL
Top screen:	25	Bottom scr:	58
Screen t 1:	Not Reported	Top scre 1:	0
Bottom s 1:	0	Screen t 2:	Not Reported
Top scre 2:	0	Bottom s 2:	0
Screen dia:	4	Flowing we:	Not Reported
Telescopin:	Not Reported	Log type:	Not Reported
Hrs pumped:	1	Pumping ra:	1
Level befo:	1	Level duri:	1
Test pump:	O	Pump insta:	Not Reported
Install pu:	Not Reported	Capacity:	0
Pump hp:	0	Column len:	0
Closed:	Not Reported	Abandoned:	Not Reported
Abandon da:	0	Site id:	MD7000000249875

Map ID:	107		
Objectid:	249539	County let:	MO
Permit:	MO880150	Mgs id:	Not Reported
B1 seq:	Not Reported	B1 recd:	1988 511
City:	BELTSVILLE	State:	MD
Zip:	20705	Driller na:	EASTERDAY, GEORGE F.
Driller id:	MWD0040	Est gpm pr:	5
Use for wa:	Home or Public Use	Approx dep:	200
Drill meth:	AIR-ROT	Replacemen:	N
Wapid:	Not Reported	Subdivisio:	STONECREST NORTH
Section:	Not Reported	Lot:	1
Nearest to:	COLESVILLE	Town dista:	1 MI
Town direc:	E	Road name:	2111 FAIRLAND RD
Road side:	S	Road dista:	500 FT
Tax map:	Not Reported	Block:	Not Reported
Parcel:	Not Reported	N grid83:	156591
E grid83:	400940	Lat dec de:	39.077331
Lon dec de:	-76.989131	Issue date:	1988 520
Special fl:	Not Reported	C1 seq:	Not Reported
C1 recd:	1988 816	Completion:	1988 620
Total dept:	225	Num unsucc:	0

Hydrofract:	Not Reported	Grouted:	Y
Grout type:	CM	Grout top:	0
Grout bott:	41	Casing typ:	ST
Casing dia:	6	Casing dep:	51
Casing hei:	+02	Screen typ:	HO
Top screen:	51	Bottom scr:	225
Screen t 1:	Not Reported	Top scre 1:	0
Bottom s 1:	0	Screen t 2:	Not Reported
Top scre 2:	0	Bottom s 2:	0
Screen dia:	0	Flowing we:	Not Reported
Telescopin:	Not Reported	Log type:	Not Reported
Hrs pumped:	3	Pumping ra:	4
Level befo:	13	Level duri:	214
Test pump:	S	Pump insta:	Not Reported
Install pu:	Not Reported	Capacity:	0
Pump hp:	0	Column len:	0
Closed:	Not Reported	Abandoned:	Not Reported
Abandon da:	0	Site id:	MD7000000249539

Map ID:	108		
Objectid:	455581	County let:	MO
Permit:	MO942179	Mgs id:	Not Reported
B1 seq:	8028	B1 recd:	2002 1 7
City:	SILVER SPRING	State:	MD
Zip:	20904	Driller na:	THOMAS CHEW
Driller id:	MGD 62	Est gpm pr:	0
Use for wa:	Test, Observation, Monitoring	Approx dep:	20
Drill meth:	BORED	Replacemen:	N
Wapid:	Not Reported	Subdivisio:	Not Reported
Section:	Not Reported	Lot:	11
Nearest to:	BURTONSVILLE	Town dista:	Not Reported
Town direc:	T	Road name:	AUTOMOBILE BLVD
Road side:	W	Road dista:	200 FT
Tax map:	Not Reported	Block:	Not Reported
Parcel:	Not Reported	N grid83:	156591
E grid83:	402160	Lat dec de:	39.077329
Lon dec de:	-76.975041	Issue date:	2002 1 3
Special fl:	Not Reported	C1 seq:	3384
C1 recd:	0	Completion:	0
Total dept:	0	Num unsucc:	0
Hydrofract:	Not Reported	Grouted:	Not Reported
Grout type:	Not Reported	Grout top:	0
Grout bott:	0	Casing typ:	Not Reported
Casing dia:	0	Casing dep:	0
Casing hei:	Not Reported	Screen typ:	Not Reported
Top screen:	0	Bottom scr:	0
Screen t 1:	Not Reported	Top scre 1:	0
Bottom s 1:	0	Screen t 2:	Not Reported
Top scre 2:	0	Bottom s 2:	0
Screen dia:	0	Flowing we:	Not Reported
Telescopin:	Not Reported	Log type:	Not Reported
Hrs pumped:	0	Pumping ra:	0
Level befo:	0	Level duri:	0
Test pump:	Not Reported	Pump insta:	Not Reported
Install pu:	Not Reported	Capacity:	0
Pump hp:	0	Column len:	0
Closed:	C	Abandoned:	Not Reported
Abandon da:	0	Site id:	MD7000000455581

Map ID: 109

GEOCHECK VERSION 2.1
STATE DATABASE WELL INFORMATION

Objectid:	246349	County let:	MO
Permit:	MO733334	Mgs id:	Not Reported
B1 seq:	Not Reported	B1 recd:	1981 921
City:	SILVER SPRING	State:	MD
Zip:	Not Reported	Driller na:	EASTERDAY, GEORGE F.
Driller id:	MWD0040	Est gpm pr:	5
Use for wa:	Home or Public Use	Approx dep:	150
Drill meth:	AIR-ROT	Replacemen:	S
Wapid:	Not Reported	Subdivisio:	Not Reported
Section:	Not Reported	Lot:	Not Reported
Nearest to:	COLESVILLE	Town dista:	2 MI
Town direc:	E	Road name:	FAIRLAND RD
Road side:	S	Road dista:	150 FT
Tax map:	Not Reported	Block:	Not Reported
Parcel:	Not Reported	N grid83:	156591
E grid83:	402464	Lat dec de:	39.077328
Lon dec de:	-76.971518	Issue date:	1981 827
Special fl:	Not Reported	C1 seq:	Not Reported
C1 recd:	1982 518	Completion:	1981 831
Total dept:	300	Num unsucc:	0
Hydrofract:	Not Reported	Grouted:	Y
Grout type:	CM	Grout top:	0
Grout bott:	30	Casing typ:	ST
Casing dia:	6	Casing dep:	51
Casing hei:	+02	Screen typ:	HO
Top screen:	49	Bottom scr:	300
Screen t 1:	Not Reported	Top scre 1:	0
Bottom s 1:	0	Screen t 2:	Not Reported
Top scre 2:	0	Bottom s 2:	0
Screen dia:	0	Flowing we:	Not Reported
Telescopin:	Not Reported	Log type:	Not Reported
Hrs pumped:	4	Pumping ra:	1
Level befo:	50	Level duri:	300
Test pump:	A	Pump insta:	Not Reported
Install pu:	Not Reported	Capacity:	0
Pump hp:	0	Column len:	0
Closed:	Not Reported	Abandoned:	Y
Abandon da:	1985 412	Site id:	MD7000000246349

Map ID:	110		
Objectid:	408001	County let:	Not Reported
Permit:	MO940490	Mgs id:	Not Reported
B1 seq:	0561	B1 recd:	199711 5
City:	GERMANTOWN	State:	MD
Zip:	Not Reported	Driller na:	JOHN B NELSON
Driller id:	MWD 415	Est gpm pr:	0
Use for wa:	Test, Observation, Monitoring	Approx dep:	40
Drill meth:	AIR-PER	Replacemen:	N
Wapid:	Not Reported	Subdivisio:	Not Reported
Section:	Not Reported	Lot:	Not Reported
Nearest to:	GERMANTOWN	Town dista:	2
Town direc:	E	Road name:	FREDERICK RD-RT 355
Road side:	W	Road dista:	110 FT
Tax map:	KR32	Block:	Not Reported
Parcel:	N949	N grid83:	156591
E grid83:	403684	Lat dec de:	39.077324
Lon dec de:	-76.957428	Issue date:	199711 7
Special fl:	Y	C1 seq:	Not Reported
C1 recd:	0	Completion:	0
Total dept:	0	Num unsucc:	0

Hydrofract:	Not Reported	Grouted:	Not Reported
Grout type:	Not Reported	Grout top:	0
Grout bott:	0	Casing typ:	Not Reported
Casing dia:	0	Casing dep:	0
Casing hei:	Not Reported	Screen typ:	Not Reported
Top screen:	0	Bottom scr:	0
Screen t 1:	Not Reported	Top scre 1:	0
Bottom s 1:	0	Screen t 2:	Not Reported
Top scre 2:	0	Bottom s 2:	0
Screen dia:	0	Flowing we:	Not Reported
Telescopin:	Not Reported	Log type:	Not Reported
Hrs pumped:	0	Pumping ra:	0
Level befo:	0	Level duri:	0
Test pump:	Not Reported	Pump insta:	Not Reported
Install pu:	Not Reported	Capacity:	0
Pump hp:	0	Column len:	0
Closed:	Not Reported	Abandoned:	Not Reported
Abandon da:	0	Site id:	MD7000000408001

Map ID:	110		
Objectid:	408000	County let:	MO
Permit:	MO940989	Mgs id:	Not Reported
B1 seq:	0182	B1 recd:	1999 129
City:	SILVER SPRING	State:	MD
Zip:	20904	Driller na:	GREGG MYERS
Driller id:	MWD 523	Est gpm pr:	0
Use for wa:	Test, Observation, Monitoring	Approx dep:	40
Drill meth:	AIR-ROT	Replacemen:	N
Wapid:	Not Reported	Subdivisio:	Not Reported
Section:	Not Reported	Lot:	MW2
Nearest to:	BURTONSVILLE	Town dista:	2.5
Town direc:	SW	Road name:	OLD COLUMBIA PIKE
Road side:	W	Road dista:	70 FT
Tax map:	KR32	Block:	Not Reported
Parcel:	N949	N grid83:	156591
E grid83:	403684	Lat dec de:	39.077324
Lon dec de:	-76.957428	Issue date:	1999 2 1
Special fl:	Y	C1 seq:	4979
C1 recd:	1999 224	Completion:	1999 2 8
Total dept:	30	Num unsucc:	0
Hydrofract:	N	Grouted:	Y
Grout type:	BC	Grout top:	0
Grout bott:	6	Casing typ:	PL
Casing dia:	4	Casing dep:	8
Casing hei:	+2	Screen typ:	PL
Top screen:	8	Bottom scr:	30
Screen t 1:	Not Reported	Top scre 1:	0
Bottom s 1:	0	Screen t 2:	Not Reported
Top scre 2:	0	Bottom s 2:	0
Screen dia:	4	Flowing we:	Not Reported
Telescopin:	Not Reported	Log type:	Not Reported
Hrs pumped:	0	Pumping ra:	0
Level befo:	0	Level duri:	0
Test pump:	O	Pump insta:	N
Install pu:	Not Reported	Capacity:	1
Pump hp:	1	Column len:	1
Closed:	Not Reported	Abandoned:	Not Reported
Abandon da:	0	Site id:	MD7000000408000

Map ID: 110

GEOCHECK VERSION 2.1
STATE DATABASE WELL INFORMATION

Objectid:	408003	County let:	MO
Permit:	MO940992	Mgs id:	Not Reported
B1 seq:	0185	B1 recd:	1999 129
City:	SILVER SPRING	State:	MD
Zip:	20904	Driller na:	GREGG MYERS
Driller id:	MWD 523	Est gpm pr:	0
Use for wa:	Test, Observation, Monitoring	Approx dep:	40
Drill meth:	AIR-ROT	Replacemen:	N
Wapid:	Not Reported	Subdivisio:	Not Reported
Section:	Not Reported	Lot:	MW5
Nearest to:	BURTONSVILLE	Town dista:	2.5
Town direc:	SW	Road name:	OLD COLUMBIA PIKE
Road side:	W	Road dista:	45 FT
Tax map:	KR32	Block:	Not Reported
Parcel:	N949	N grid83:	156591
E grid83:	403684	Lat dec de:	39.077324
Lon dec de:	-76.957428	Issue date:	1999 2 1
Special fl:	Y	C1 seq:	4982
C1 recd:	1999 224	Completion:	1999 2 9
Total dept:	25	Num unsucc:	0
Hydrofract:	N	Grouted:	Y
Grout type:	BC	Grout top:	0
Grout bott:	5	Casing typ:	PL
Casing dia:	4	Casing dep:	7
Casing hei:	+2	Screen typ:	PL
Top screen:	7	Bottom scr:	25
Screen t 1:	Not Reported	Top scre 1:	0
Bottom s 1:	0	Screen t 2:	Not Reported
Top scre 2:	0	Bottom s 2:	0
Screen dia:	4	Flowing we:	Not Reported
Telescopin:	Not Reported	Log type:	Not Reported
Hrs pumped:	0	Pumping ra:	0
Level befo:	0	Level duri:	0
Test pump:	O	Pump insta:	N
Install pu:	Not Reported	Capacity:	0
Pump hp:	0	Column len:	0
Closed:	Not Reported	Abandoned:	Not Reported
Abandon da:	0	Site id:	MD7000000408003

Map ID:	110		
Objectid:	246427	County let:	MO
Permit:	MO733412	Mgs id:	Not Reported
B1 seq:	Not Reported	B1 recd:	1982 112
City:	SILVER SPRING	State:	MD
Zip:	Not Reported	Driller na:	EASTERDAY, GEORGE F.
Driller id:	MWD0040	Est gpm pr:	5
Use for wa:	Home or Public Use	Approx dep:	150
Drill meth:	AIR-ROT	Replacemen:	S
Wapid:	Not Reported	Subdivisio:	Not Reported
Section:	Not Reported	Lot:	Not Reported
Nearest to:	COLESVILLE	Town dista:	2.6 MI
Town direc:	E	Road name:	COLUMBIA PIKE
Road side:	W	Road dista:	200 FT
Tax map:	Not Reported	Block:	Not Reported
Parcel:	Not Reported	N grid83:	156591
E grid83:	403684	Lat dec de:	39.077324
Lon dec de:	-76.957428	Issue date:	1982 1 7
Special fl:	Not Reported	C1 seq:	Not Reported
C1 recd:	1982 223	Completion:	1982 119
Total dept:	200	Num unsucc:	0

Hydrofract:	Not Reported	Grouted:	Y
Grout type:	CM	Grout top:	0
Grout bott:	32	Casing typ:	ST
Casing dia:	6	Casing dep:	55
Casing hei:	+02	Screen typ:	ST
Top screen:	53	Bottom scr:	200
Screen t 1:	Not Reported	Top scre 1:	0
Bottom s 1:	0	Screen t 2:	Not Reported
Top scre 2:	0	Bottom s 2:	0
Screen dia:	0	Flowing we:	Not Reported
Telescopin:	Not Reported	Log type:	Not Reported
Hrs pumped:	4	Pumping ra:	2
Level befo:	40	Level duri:	200
Test pump:	A	Pump insta:	Not Reported
Install pu:	Not Reported	Capacity:	0
Pump hp:	0	Column len:	0
Closed:	Not Reported	Abandoned:	Not Reported
Abandon da:	0	Site id:	MD7000000246427

Map ID:	110		
Objectid:	408005	County let:	MO
Permit:	MO940994	Mgs id:	Not Reported
B1 seq:	0187	B1 recd:	1999 129
City:	SILVER SPRING	State:	MD
Zip:	20904	Driller na:	GREGG MYERS
Driller id:	MWD 523	Est gpm pr:	0
Use for wa:	Test, Observation, Monitoring	Approx dep:	40
Drill meth:	AIR-ROT	Replacemen:	N
Wapid:	Not Reported	Subdivisio:	Not Reported
Section:	Not Reported	Lot:	MW7
Nearest to:	BURTONSVILLE	Town dista:	2.5
Town direc:	SW	Road name:	OLD COLUMBIA PIKE
Road side:	W	Road dista:	10 FT
Tax map:	KR32	Block:	Not Reported
Parcel:	N949	N grid83:	156591
E grid83:	403684	Lat dec de:	39.077324
Lon dec de:	-76.957428	Issue date:	1999 2 1
Special fl:	Y	C1 seq:	4984
C1 recd:	1999 224	Completion:	1999 2 8
Total dept:	25	Num unsucc:	0
Hydrofract:	N	Grouted:	Y
Grout type:	BC	Grout top:	0
Grout bott:	5	Casing typ:	PL
Casing dia:	4	Casing dep:	8
Casing hei:	+2	Screen typ:	PL
Top screen:	8	Bottom scr:	25
Screen t 1:	Not Reported	Top scre 1:	0
Bottom s 1:	0	Screen t 2:	Not Reported
Top scre 2:	0	Bottom s 2:	0
Screen dia:	4	Flowing we:	Not Reported
Telescopin:	Not Reported	Log type:	Not Reported
Hrs pumped:	0	Pumping ra:	0
Level befo:	0	Level duri:	0
Test pump:	O	Pump insta:	N
Install pu:	Not Reported	Capacity:	0
Pump hp:	0	Column len:	0
Closed:	Not Reported	Abandoned:	Not Reported
Abandon da:	0	Site id:	MD7000000408005

Map ID: 110

GEOCHECK VERSION 2.1
STATE DATABASE WELL INFORMATION

Objectid:	408004	County let:	MO
Permit:	MO940993	Mgs id:	Not Reported
B1 seq:	0186	B1 recd:	1999 129
City:	SILVER SPRING	State:	MD
Zip:	20904	Driller na:	GREGG MYERS
Driller id:	MWD 523	Est gpm pr:	0
Use for wa:	Test, Observation, Monitoring	Approx dep:	40
Drill meth:	AIR-ROT	Replacemen:	N
Wapid:	Not Reported	Subdivisio:	Not Reported
Section:	Not Reported	Lot:	MW6
Nearest to:	BURTONSVILLE	Town dista:	2.5
Town direc:	SW	Road name:	OLD COLUMBIA PIKE
Road side:	W	Road dista:	45 FT
Tax map:	KR32	Block:	Not Reported
Parcel:	N949	N grid83:	156591
E grid83:	403684	Lat dec de:	39.077324
Lon dec de:	-76.957428	Issue date:	1999 2 1
Special fl:	Y	C1 seq:	4983
C1 recd:	1999 224	Completion:	1999 2 9
Total dept:	25	Num unsucc:	0
Hydrofract:	N	Grouted:	Y
Grout type:	BC	Grout top:	0
Grout bott:	5	Casing typ:	PL
Casing dia:	4	Casing dep:	7
Casing hei:	+2	Screen typ:	PL
Top screen:	7	Bottom scr:	25
Screen t 1:	Not Reported	Top scre 1:	0
Bottom s 1:	0	Screen t 2:	Not Reported
Top scre 2:	0	Bottom s 2:	0
Screen dia:	4	Flowing we:	Not Reported
Telescopin:	Not Reported	Log type:	Not Reported
Hrs pumped:	0	Pumping ra:	0
Level befo:	0	Level duri:	0
Test pump:	O	Pump insta:	N
Install pu:	Not Reported	Capacity:	0
Pump hp:	0	Column len:	0
Closed:	Not Reported	Abandoned:	Not Reported
Abandon da:	0	Site id:	MD7000000408004

Map ID:	110		
Objectid:	407999	County let:	MO
Permit:	MO940988	Mgs id:	Not Reported
B1 seq:	0181	B1 recd:	1999 129
City:	SILVER SPRING	State:	MD
Zip:	20904	Driller na:	GREGG MYERS
Driller id:	MWD 523	Est gpm pr:	0
Use for wa:	Test, Observation, Monitoring	Approx dep:	40
Drill meth:	AIR-ROT	Replacemen:	N
Wapid:	Not Reported	Subdivisio:	Not Reported
Section:	Not Reported	Lot:	MW1
Nearest to:	BURTONSVILLE	Town dista:	2.5
Town direc:	SW	Road name:	OLD COLUMBIA PIKE
Road side:	W	Road dista:	40 FT
Tax map:	KR32	Block:	Not Reported
Parcel:	Not Reported	N grid83:	156591
E grid83:	403684	Lat dec de:	39.077324
Lon dec de:	-76.957428	Issue date:	1999 2 1
Special fl:	Y	C1 seq:	4978
C1 recd:	1999 224	Completion:	1999 2 8
Total dept:	30	Num unsucc:	0

Hydrofract:	N	Grouted:	Y
Grout type:	BC	Grout top:	0
Grout bott:	3	Casing typ:	PL
Casing dia:	4	Casing dep:	5
Casing hei:	+2	Screen typ:	PL
Top screen:	5	Bottom scr:	30
Screen t 1:	Not Reported	Top scre 1:	0
Bottom s 1:	0	Screen t 2:	Not Reported
Top scre 2:	0	Bottom s 2:	0
Screen dia:	4	Flowing we:	Not Reported
Telescopin:	Not Reported	Log type:	Not Reported
Hrs pumped:	0	Pumping ra:	0
Level befo:	0	Level duri:	0
Test pump:	O	Pump insta:	N
Install pu:	Not Reported	Capacity:	0
Pump hp:	1	Column len:	1
Closed:	Not Reported	Abandoned:	Not Reported
Abandon da:	0	Site id:	MD7000000407999

Map ID:	110		
Objectid:	408002	County let:	MO
Permit:	MO940991	Mgs id:	Not Reported
B1 seq:	0184	B1 recd:	1999 129
City:	SILVER SPRING	State:	MD
Zip:	20904	Driller na:	GREGG MYERS
Driller id:	MWD 523	Est gpm pr:	0
Use for wa:	Test, Observation, Monitoring	Approx dep:	40
Drill meth:	AIR-ROT	Replacemen:	N
Wapid:	Not Reported	Subdivisio:	Not Reported
Section:	Not Reported	Lot:	MWH
Nearest to:	BURTONSVILLE	Town dista:	2.5
Town direc:	SW	Road name:	OLD COLUMBIA PIKE
Road side:	W	Road dista:	100 FT
Tax map:	KR32	Block:	Not Reported
Parcel:	N949	N grid83:	156591
E grid83:	403684	Lat dec de:	39.077324
Lon dec de:	-76.957428	Issue date:	1999 2 1
Special fl:	Y	C1 seq:	4981
C1 recd:	1999 224	Completion:	1999 2 9
Total dept:	25	Num unsucc:	0
Hydrofract:	N	Grouted:	Y
Grout type:	BC	Grout top:	0
Grout bott:	5	Casing typ:	PL
Casing dia:	4	Casing dep:	7
Casing hei:	+2	Screen typ:	PL
Top screen:	7	Bottom scr:	25
Screen t 1:	Not Reported	Top scre 1:	0
Bottom s 1:	0	Screen t 2:	Not Reported
Top scre 2:	0	Bottom s 2:	0
Screen dia:	4	Flowing we:	Not Reported
Telescopin:	Not Reported	Log type:	Not Reported
Hrs pumped:	0	Pumping ra:	0
Level befo:	0	Level duri:	0
Test pump:	O	Pump insta:	N
Install pu:	Not Reported	Capacity:	0
Pump hp:	0	Column len:	0
Closed:	Not Reported	Abandoned:	Not Reported
Abandon da:	0	Site id:	MD7000000408002

Map ID: 116

GEOCHECK VERSION 2.1
STATE DATABASE WELL INFORMATION

Objectid:	249565	County let:	MO
Permit:	MO880176	Mgs id:	Not Reported
B1 seq:	Not Reported	B1 recd:	1988 517
City:	SILVER SPRING	State:	MD
Zip:	20702	Driller na:	D'AMIANO, ANTHONY R.
Driller id:	MWD0346	Est gpm pr:	0
Use for wa:	Test, Observation, Monitoring	Approx dep:	30
Drill meth:	AIR-ROT	Replacemen:	N
Wapid:	Not Reported	Subdivisio:	Not Reported
Section:	Not Reported	Lot:	Not Reported
Nearest to:	SILVER SPRINGS	Town dista:	6 MI
Town direc:	Not Reported	Road name:	NEW HAMPSHIRE AVE
Road side:	W	Road dista:	60 FT
Tax map:	Not Reported	Block:	Not Reported
Parcel:	Not Reported	N grid83:	156286
E grid83:	399721	Lat dec de:	39.074586
Lon dec de:	-77.003221	Issue date:	1988 6 3
Special fl:	Not Reported	C1 seq:	Not Reported
C1 recd:	1988 623	Completion:	1988 325
Total dept:	31	Num unsucc:	0
Hydrofract:	Not Reported	Grouted:	Y
Grout type:	BC	Grout top:	0
Grout bott:	11	Casing typ:	PL
Casing dia:	4	Casing dep:	11
Casing hei:	-01	Screen typ:	PL
Top screen:	11	Bottom scr:	31
Screen t 1:	Not Reported	Top scre 1:	0
Bottom s 1:	0	Screen t 2:	Not Reported
Top scre 2:	0	Bottom s 2:	0
Screen dia:	4	Flowing we:	Not Reported
Telescopin:	Not Reported	Log type:	Not Reported
Hrs pumped:	1	Pumping ra:	1
Level befo:	1	Level duri:	1
Test pump:	O	Pump insta:	Not Reported
Install pu:	Not Reported	Capacity:	0
Pump hp:	0	Column len:	0
Closed:	Not Reported	Abandoned:	Y
Abandon da:	19971218	Site id:	MD7000000249565

Map ID:	116		
Objectid:	249564	County let:	MO
Permit:	MO880175	Mgs id:	Not Reported
B1 seq:	Not Reported	B1 recd:	1988 517
City:	SILVER SPRING	State:	MD
Zip:	20702	Driller na:	D'AMIANO, ANTHONY R.
Driller id:	MWD0346	Est gpm pr:	0
Use for wa:	Test, Observation, Monitoring	Approx dep:	30
Drill meth:	AIR-ROT	Replacemen:	N
Wapid:	Not Reported	Subdivisio:	Not Reported
Section:	Not Reported	Lot:	Not Reported
Nearest to:	SILVER SPRING	Town dista:	0 MI
Town direc:	Not Reported	Road name:	NEW HAMPSHIRE AVE
Road side:	W	Road dista:	60 FT
Tax map:	Not Reported	Block:	Not Reported
Parcel:	Not Reported	N grid83:	156286
E grid83:	399721	Lat dec de:	39.074586
Lon dec de:	-77.003221	Issue date:	1988 6 3
Special fl:	Not Reported	C1 seq:	Not Reported
C1 recd:	1988 623	Completion:	1985 325
Total dept:	30	Num unsucc:	0

Hydrofract:	Not Reported	Grouted:	Y
Grout type:	BC	Grout top:	0
Grout bott:	10	Casing typ:	PL
Casing dia:	4	Casing dep:	10
Casing hei:	-01	Screen typ:	PL
Top screen:	10	Bottom scr:	30
Screen t 1:	Not Reported	Top scre 1:	0
Bottom s 1:	0	Screen t 2:	Not Reported
Top scre 2:	0	Bottom s 2:	0
Screen dia:	4	Flowing we:	Not Reported
Telescopin:	Not Reported	Log type:	Not Reported
Hrs pumped:	1	Pumping ra:	1
Level befo:	1	Level duri:	1
Test pump:	O	Pump insta:	Not Reported
Install pu:	Not Reported	Capacity:	0
Pump hp:	0	Column len:	0
Closed:	Not Reported	Abandoned:	Y
Abandon da:	19971218	Site id:	MD7000000249564

Map ID:	117		
Objectid:	529297	County let:	Not Reported
Permit:	MO950960	Mgs id:	Not Reported
B1 seq:	9470	B1 recd:	2008 9 2
City:	SILVER SPRING	State:	MD
Zip:	20904	Driller na:	MARSHAL ARNETTE
Driller id:	MSD 106	Est gpm pr:	0
Use for wa:	Geo-thermal	Approx dep:	450
Drill meth:	AIR-PER	Replacemen:	N
Wapid:	Not Reported	Subdivisio:	PAINT BRANCH FARMS
Section:	Not Reported	Lot:	P13
Nearest to:	SILVER SPRING	Town dista:	Not Reported
Town direc:	T	Road name:	13710 GRASMERE RD
Road side:	E	Road dista:	Not Reported
Tax map:	KR12	Block:	7
Parcel:	Not Reported	N grid83:	156286
E grid83:	398807	Lat dec de:	39.074585
Lon dec de:	-77.013789	Issue date:	2008 822
Special fl:	Not Reported	C1 seq:	8056
C1 recd:	20081118	Completion:	2008 915
Total dept:	450	Num unsucc:	0
Hydrofract:	Not Reported	Grouted:	Y
Grout type:	BC	Grout top:	0
Grout bott:	450	Casing typ:	Not Reported
Casing dia:	0	Casing dep:	0
Casing hei:	Not Reported	Screen typ:	Not Reported
Top screen:	0	Bottom scr:	0
Screen t 1:	Not Reported	Top scre 1:	0
Bottom s 1:	0	Screen t 2:	Not Reported
Top scre 2:	0	Bottom s 2:	0
Screen dia:	0	Flowing we:	Not Reported
Telescopin:	Not Reported	Log type:	Not Reported
Hrs pumped:	0	Pumping ra:	0
Level befo:	0	Level duri:	0
Test pump:	Not Reported	Pump insta:	Not Reported
Install pu:	Not Reported	Capacity:	0
Pump hp:	0	Column len:	0
Closed:	Not Reported	Abandoned:	Not Reported
Abandon da:	0	Site id:	MD7000000529297

Map ID: 118

GEOCHECK VERSION 2.1
STATE DATABASE WELL INFORMATION

Objectid:	250354	County let:	MO
Permit:	MO881216	Mgs id:	Not Reported
B1 seq:	Not Reported	B1 recd:	19891012
City:	TULSA	State:	OK
Zip:	74102	Driller na:	HUGO, CARL R.
Driller id:	MWD0460	Est gpm pr:	1
Use for wa:	Test, Observation, Monitoring	Approx dep:	20
Drill meth:	BORED	Replacemen:	N
Wapid:	Not Reported	Subdivisio:	Not Reported
Section:	Not Reported	Lot:	Not Reported
Nearest to:	COLESVILLE	Town dista:	0 MI
Town direc:	Not Reported	Road name:	NEW HAMPSHIRE AVE
Road side:	W	Road dista:	100 FT
Tax map:	Not Reported	Block:	Not Reported
Parcel:	Not Reported	N grid83:	156286
E grid83:	399416	Lat dec de:	39.074585
Lon dec de:	-77.006744	Issue date:	19891017
Special fl:	Not Reported	C1 seq:	Not Reported
C1 recd:	19891212	Completion:	198910 7
Total dept:	30	Num unsucc:	0
Hydrofract:	Not Reported	Grouted:	Y
Grout type:	BC	Grout top:	1
Grout bott:	16	Casing typ:	PL
Casing dia:	2	Casing dep:	20
Casing hei:	+01	Screen typ:	PL
Top screen:	20	Bottom scr:	30
Screen t 1:	Not Reported	Top scre 1:	0
Bottom s 1:	0	Screen t 2:	Not Reported
Top scre 2:	0	Bottom s 2:	0
Screen dia:	2	Flowing we:	Not Reported
Telescopin:	Not Reported	Log type:	Not Reported
Hrs pumped:	1	Pumping ra:	1
Level befo:	1	Level duri:	1
Test pump:	O	Pump insta:	Not Reported
Install pu:	Not Reported	Capacity:	0
Pump hp:	0	Column len:	0
Closed:	Not Reported	Abandoned:	Not Reported
Abandon da:	0	Site id:	MD7000000250354

Map ID:	118		
Objectid:	250356	County let:	MO
Permit:	MO881218	Mgs id:	Not Reported
B1 seq:	Not Reported	B1 recd:	19891012
City:	TULSA	State:	OK
Zip:	74102	Driller na:	HUGO, CARL R.
Driller id:	MWD0460	Est gpm pr:	1
Use for wa:	Test, Observation, Monitoring	Approx dep:	20
Drill meth:	BORED	Replacemen:	N
Wapid:	Not Reported	Subdivisio:	Not Reported
Section:	Not Reported	Lot:	Not Reported
Nearest to:	COLESVILLE	Town dista:	0 MI
Town direc:	Not Reported	Road name:	NEW HAMPSHIRE AVE
Road side:	W	Road dista:	100 FT
Tax map:	Not Reported	Block:	Not Reported
Parcel:	Not Reported	N grid83:	156286
E grid83:	399416	Lat dec de:	39.074585
Lon dec de:	-77.006744	Issue date:	19891017
Special fl:	Not Reported	C1 seq:	Not Reported
C1 recd:	19891212	Completion:	198910 7
Total dept:	28	Num unsucc:	0

Hydrofract:	Not Reported	Grouted:	Y
Grout type:	BC	Grout top:	1
Grout bott:	14	Casing typ:	PL
Casing dia:	2	Casing dep:	18
Casing hei:	+01	Screen typ:	PL
Top screen:	18	Bottom scr:	28
Screen t 1:	Not Reported	Top scre 1:	0
Bottom s 1:	0	Screen t 2:	Not Reported
Top scre 2:	0	Bottom s 2:	0
Screen dia:	2	Flowing we:	Not Reported
Telescopin:	Not Reported	Log type:	Not Reported
Hrs pumped:	1	Pumping ra:	1
Level befo:	1	Level duri:	1
Test pump:	O	Pump insta:	Not Reported
Install pu:	Not Reported	Capacity:	0
Pump hp:	0	Column len:	0
Closed:	Not Reported	Abandoned:	Not Reported
Abandon da:	0	Site id:	MD7000000250356

Map ID:	118		
Objectid:	250355	County let:	MO
Permit:	MO881217	Mgs id:	Not Reported
B1 seq:	Not Reported	B1 recd:	19891012
City:	TULSA	State:	OK
Zip:	74102	Driller na:	HUGO, CARL R.
Driller id:	MWD0460	Est gpm pr:	1
Use for wa:	Test, Observation, Monitoring	Approx dep:	20
Drill meth:	BORED	Replacemen:	N
Wapid:	Not Reported	Subdivisio:	Not Reported
Section:	Not Reported	Lot:	Not Reported
Nearest to:	COLESVILLE	Town dista:	0 MI
Town direc:	Not Reported	Road name:	NEW HAMPSHIRE AVE
Road side:	W	Road dista:	20 FT
Tax map:	Not Reported	Block:	Not Reported
Parcel:	Not Reported	N grid83:	156286
E grid83:	399416	Lat dec de:	39.074585
Lon dec de:	-77.006744	Issue date:	19891017
Special fl:	Not Reported	C1 seq:	Not Reported
C1 recd:	19891212	Completion:	198910 7
Total dept:	29	Num unsucc:	0
Hydrofract:	Not Reported	Grouted:	Y
Grout type:	BC	Grout top:	1
Grout bott:	15	Casing typ:	PL
Casing dia:	2	Casing dep:	19
Casing hei:	+01	Screen typ:	PL
Top screen:	19	Bottom scr:	29
Screen t 1:	Not Reported	Top scre 1:	0
Bottom s 1:	0	Screen t 2:	Not Reported
Top scre 2:	0	Bottom s 2:	0
Screen dia:	2	Flowing we:	Not Reported
Telescopin:	Not Reported	Log type:	Not Reported
Hrs pumped:	1	Pumping ra:	1
Level befo:	1	Level duri:	1
Test pump:	O	Pump insta:	Not Reported
Install pu:	Not Reported	Capacity:	0
Pump hp:	0	Column len:	0
Closed:	Not Reported	Abandoned:	Not Reported
Abandon da:	0	Site id:	MD7000000250355

Map ID: 118

GEOCHECK VERSION 2.1
STATE DATABASE WELL INFORMATION

Objectid:	250353	County let:	MO
Permit:	MO881215	Mgs id:	Not Reported
B1 seq:	Not Reported	B1 recd:	19891027
City:	TULSA	State:	OK
Zip:	74102	Driller na:	HUGO, CARL R.
Driller id:	MWD0460	Est gpm pr:	1
Use for wa:	Test, Observation, Monitoring	Approx dep:	20
Drill meth:	BORED	Replacemen:	N
Wapid:	Not Reported	Subdivisio:	Not Reported
Section:	Not Reported	Lot:	Not Reported
Nearest to:	COLESVILLE	Town dista:	0 MI
Town direc:	Not Reported	Road name:	NEW HAMPSHIRE AVE
Road side:	W	Road dista:	20 FT
Tax map:	Not Reported	Block:	Not Reported
Parcel:	Not Reported	N grid83:	156286
E grid83:	399416	Lat dec de:	39.074585
Lon dec de:	-77.006744	Issue date:	19891017
Special fl:	Not Reported	C1 seq:	Not Reported
C1 recd:	19891212	Completion:	198910 7
Total dept:	28	Num unsucc:	0
Hydrofract:	Not Reported	Grouted:	Y
Grout type:	BC	Grout top:	1
Grout bott:	14	Casing typ:	PL
Casing dia:	2	Casing dep:	18
Casing hei:	+01	Screen typ:	PL
Top screen:	18	Bottom scr:	28
Screen t 1:	Not Reported	Top scre 1:	0
Bottom s 1:	0	Screen t 2:	Not Reported
Top scre 2:	0	Bottom s 2:	0
Screen dia:	2	Flowing we:	Not Reported
Telescopin:	Not Reported	Log type:	Not Reported
Hrs pumped:	1	Pumping ra:	1
Level befo:	1	Level duri:	1
Test pump:	O	Pump insta:	Not Reported
Install pu:	Not Reported	Capacity:	0
Pump hp:	0	Column len:	0
Closed:	Not Reported	Abandoned:	Not Reported
Abandon da:	0	Site id:	MD7000000250353

Map ID:	119		
Objectid:	343747	County let:	MO
Permit:	MO930205	Mgs id:	Not Reported
B1 seq:	2124	B1 recd:	1994 518
City:	SILVER SPRING	State:	MD
Zip:	20910	Driller na:	WALTER T. CONNELLY
Driller id:	MGD0035	Est gpm pr:	0
Use for wa:	Test, Observation, Monitoring	Approx dep:	15
Drill meth:	Not Reported	Replacemen:	N
Wapid:	Not Reported	Subdivisio:	Not Reported
Section:	Not Reported	Lot:	Not Reported
Nearest to:	SILVER SPRING	Town dista:	0
Town direc:	T	Road name:	BLAIR MILL RD
Road side:	S	Road dista:	100 FT
Tax map:	Not Reported	Block:	Not Reported
Parcel:	Not Reported	N grid83:	156286
E grid83:	397588	Lat dec de:	39.074582
Lon dec de:	-77.027878	Issue date:	1994 523
Special fl:	N	C1 seq:	4034
C1 recd:	1994 6 9	Completion:	1994 525
Total dept:	5	Num unsucc:	0

Hydrofract:	Not Reported	Grouted:	Y
Grout type:	CM	Grout top:	0
Grout bott:	1	Casing typ:	Not Reported
Casing dia:	0	Casing dep:	0
Casing hei:	+0	Screen typ:	PL
Top screen:	1	Bottom scr:	5
Screen t 1:	Not Reported	Top scre 1:	0
Bottom s 1:	0	Screen t 2:	Not Reported
Top scre 2:	0	Bottom s 2:	0
Screen dia:	4	Flowing we:	Not Reported
Telescopin:	Not Reported	Log type:	Not Reported
Hrs pumped:	1	Pumping ra:	1
Level befo:	1	Level duri:	1
Test pump:	Not Reported	Pump insta:	N
Install pu:	Not Reported	Capacity:	0
Pump hp:	0	Column len:	0
Closed:	Not Reported	Abandoned:	Not Reported
Abandon da:	0	Site id:	MD7000000343747

Map ID:	120		
Objectid:	249438	County let:	MO
Permit:	MO880045	Mgs id:	Not Reported
B1 seq:	Not Reported	B1 recd:	1988 411
City:	SILVER SPRING	State:	MD
Zip:	20902	Driller na:	D'AMIANO, ANTHONY R.
Driller id:	MWD0346	Est gpm pr:	0
Use for wa:	Test, Observation, Monitoring	Approx dep:	30
Drill meth:	AIR-ROT	Replacemen:	N
Wapid:	Not Reported	Subdivisio:	Not Reported
Section:	Not Reported	Lot:	Not Reported
Nearest to:	SILVER SPRING	Town dista:	0 MI
Town direc:	Not Reported	Road name:	NEW HAMPSHIRE AVE
Road side:	W	Road dista:	70 FT
Tax map:	Not Reported	Block:	Not Reported
Parcel:	Not Reported	N grid83:	156286
E grid83:	397283	Lat dec de:	39.074581
Lon dec de:	-77.031401	Issue date:	1988 4 7
Special fl:	Not Reported	C1 seq:	Not Reported
C1 recd:	1988 527	Completion:	1988 325
Total dept:	30	Num unsucc:	0
Hydrofract:	Not Reported	Grouted:	Y
Grout type:	BC	Grout top:	0
Grout bott:	10	Casing typ:	PL
Casing dia:	4	Casing dep:	10
Casing hei:	+01	Screen typ:	PL
Top screen:	10	Bottom scr:	30
Screen t 1:	Not Reported	Top scre 1:	0
Bottom s 1:	0	Screen t 2:	Not Reported
Top scre 2:	0	Bottom s 2:	0
Screen dia:	4	Flowing we:	Not Reported
Telescopin:	Not Reported	Log type:	Not Reported
Hrs pumped:	1	Pumping ra:	1
Level befo:	1	Level duri:	1
Test pump:	O	Pump insta:	Not Reported
Install pu:	Not Reported	Capacity:	0
Pump hp:	0	Column len:	0
Closed:	Not Reported	Abandoned:	Y
Abandon da:	19971218	Site id:	MD7000000249438

Map ID: 120

GEOCHECK VERSION 2.1
STATE DATABASE WELL INFORMATION

Objectid:	249439	County let:	MO
Permit:	MO880046	Mgs id:	Not Reported
B1 seq:	Not Reported	B1 recd:	1988 411
City:	SILVER SPRING	State:	MD
Zip:	20902	Driller na:	D'AMIANO, ANTHONY R.
Driller id:	MWD0346	Est gpm pr:	0
Use for wa:	Test, Observation, Monitoring	Approx dep:	30
Drill meth:	AIR-ROT	Replacemen:	N
Wapid:	Not Reported	Subdivisio:	Not Reported
Section:	Not Reported	Lot:	Not Reported
Nearest to:	SILVER SPRING	Town dista:	0 MI
Town direc:	Not Reported	Road name:	NEW HAMPSHIRE AVE
Road side:	W	Road dista:	50 FT
Tax map:	Not Reported	Block:	Not Reported
Parcel:	Not Reported	N grid83:	156286
E grid83:	397283	Lat dec de:	39.074581
Lon dec de:	-77.031401	Issue date:	1988 4 7
Special fl:	Not Reported	C1 seq:	Not Reported
C1 recd:	1988 527	Completion:	1988 325
Total dept:	31	Num unsucc:	0
Hydrofract:	Not Reported	Grouted:	Y
Grout type:	BC	Grout top:	0
Grout bott:	11	Casing typ:	PL
Casing dia:	4	Casing dep:	11
Casing hei:	+01	Screen typ:	PL
Top screen:	11	Bottom scr:	31
Screen t 1:	Not Reported	Top scre 1:	0
Bottom s 1:	0	Screen t 2:	Not Reported
Top scre 2:	0	Bottom s 2:	0
Screen dia:	4	Flowing we:	Not Reported
Telescopin:	Not Reported	Log type:	Not Reported
Hrs pumped:	1	Pumping ra:	1
Level befo:	1	Level duri:	1
Test pump:	O	Pump insta:	Not Reported
Install pu:	Not Reported	Capacity:	0
Pump hp:	0	Column len:	0
Closed:	Not Reported	Abandoned:	Y
Abandon da:	19971218	Site id:	MD7000000249439

Map ID:	121		
Objectid:	249437	County let:	MO
Permit:	MO880044	Mgs id:	Not Reported
B1 seq:	Not Reported	B1 recd:	1988 411
City:	SILVER SPRING	State:	MD
Zip:	20902	Driller na:	D'AMIANO, ANTHONY R.
Driller id:	MWD0346	Est gpm pr:	0
Use for wa:	Test, Observation, Monitoring	Approx dep:	30
Drill meth:	AIR-ROT	Replacemen:	N
Wapid:	Not Reported	Subdivisio:	Not Reported
Section:	Not Reported	Lot:	Not Reported
Nearest to:	SILVER SPRINGS	Town dista:	0 MI
Town direc:	Not Reported	Road name:	NEW HAMPSHIRE AVE
Road side:	W	Road dista:	60 FT
Tax map:	Not Reported	Block:	Not Reported
Parcel:	Not Reported	N grid83:	156286
E grid83:	396978	Lat dec de:	39.07458
Lon dec de:	-77.034923	Issue date:	1988 4 7
Special fl:	Not Reported	C1 seq:	Not Reported
C1 recd:	1988 527	Completion:	1988 325
Total dept:	31	Num unsucc:	0

Hydrofract:	Not Reported	Grouted:	Y
Grout type:	BC	Grout top:	0
Grout bott:	11	Casing typ:	PL
Casing dia:	4	Casing dep:	11
Casing hei:	-01	Screen typ:	PL
Top screen:	11	Bottom scr:	31
Screen t 1:	Not Reported	Top scre 1:	0
Bottom s 1:	0	Screen t 2:	Not Reported
Top scre 2:	0	Bottom s 2:	0
Screen dia:	4	Flowing we:	Not Reported
Telescopin:	Not Reported	Log type:	Not Reported
Hrs pumped:	1	Pumping ra:	1
Level befo:	1	Level duri:	1
Test pump:	O	Pump insta:	Not Reported
Install pu:	Not Reported	Capacity:	0
Pump hp:	0	Column len:	0
Closed:	Not Reported	Abandoned:	Y
Abandon da:	19971218	Site id:	MD7000000249437

Map ID:	122		
Objectid:	251207	County let:	MO
Permit:	MO882388	Mgs id:	Not Reported
B1 seq:	Not Reported	B1 recd:	1992 330
City:	GAITHERSBURG	State:	MD
Zip:	20873	Driller na:	PAT MIRFIELD
Driller id:	MWD 379	Est gpm pr:	0
Use for wa:	Test, Observation, Monitoring	Approx dep:	35
Drill meth:	BORED	Replacemen:	N
Wapid:	Not Reported	Subdivisio:	Not Reported
Section:	Not Reported	Lot:	MW-1
Nearest to:	FAIRLAND	Town dista:	.2
Town direc:	S	Road name:	OLD COLUMBIA PIKE
Road side:	E	Road dista:	120 FT
Tax map:	Not Reported	Block:	Not Reported
Parcel:	Not Reported	N grid83:	156286
E grid83:	403379	Lat dec de:	39.074579
Lon dec de:	-76.960952	Issue date:	1992 330
Special fl:	Not Reported	C1 seq:	Not Reported
C1 recd:	1992 611	Completion:	1992 5 8
Total dept:	35	Num unsucc:	0
Hydrofract:	Not Reported	Grouted:	Y
Grout type:	CM	Grout top:	1
Grout bott:	14	Casing typ:	PL
Casing dia:	4	Casing dep:	15
Casing hei:	-01	Screen typ:	PL
Top screen:	15	Bottom scr:	35
Screen t 1:	Not Reported	Top scre 1:	0
Bottom s 1:	0	Screen t 2:	Not Reported
Top scre 2:	0	Bottom s 2:	0
Screen dia:	4	Flowing we:	Not Reported
Telescopin:	Not Reported	Log type:	Not Reported
Hrs pumped:	0	Pumping ra:	0
Level befo:	0	Level duri:	0
Test pump:	O	Pump insta:	Not Reported
Install pu:	Not Reported	Capacity:	0
Pump hp:	0	Column len:	0
Closed:	Not Reported	Abandoned:	Not Reported
Abandon da:	0	Site id:	MD7000000251207

Map ID: 122

GEOCHECK VERSION 2.1
STATE DATABASE WELL INFORMATION

Objectid:	251206	County let:	MO
Permit:	MO882387	Mgs id:	Not Reported
B1 seq:	Not Reported	B1 recd:	1992 330
City:	GAITHERSBURG	State:	MD
Zip:	20873	Driller na:	PAT MIRFIELD
Driller id:	MWD 379	Est gpm pr:	0
Use for wa:	Test, Observation, Monitoring	Approx dep:	35
Drill meth:	BORED	Replacemen:	N
Wapid:	Not Reported	Subdivisio:	Not Reported
Section:	Not Reported	Lot:	MW-2
Nearest to:	FAIRLAND	Town dista:	.2
Town direc:	S	Road name:	OLD COLUMBIA PIKE
Road side:	E	Road dista:	45 FT
Tax map:	Not Reported	Block:	Not Reported
Parcel:	Not Reported	N grid83:	156286
E grid83:	403379	Lat dec de:	39.074579
Lon dec de:	-76.960952	Issue date:	1992 330
Special fl:	Not Reported	C1 seq:	Not Reported
C1 recd:	1992 611	Completion:	1992 5 8
Total dept:	30	Num unsucc:	0
Hydrofract:	Not Reported	Grouted:	Y
Grout type:	CM	Grout top:	0
Grout bott:	9	Casing typ:	PL
Casing dia:	4	Casing dep:	10
Casing hei:	-01	Screen typ:	PL
Top screen:	10	Bottom scr:	30
Screen t 1:	Not Reported	Top scre 1:	0
Bottom s 1:	0	Screen t 2:	Not Reported
Top scre 2:	0	Bottom s 2:	0
Screen dia:	4	Flowing we:	Not Reported
Telescopin:	Not Reported	Log type:	Not Reported
Hrs pumped:	0	Pumping ra:	0
Level befo:	0	Level duri:	0
Test pump:	O	Pump insta:	Not Reported
Install pu:	Not Reported	Capacity:	0
Pump hp:	0	Column len:	0
Closed:	Not Reported	Abandoned:	Not Reported
Abandon da:	0	Site id:	MD7000000251206

Map ID:	111		
Objectid:	409920	County let:	MO
Permit:	MO941236	Mgs id:	Not Reported
B1 seq:	8449	B1 recd:	1999 914
City:	ROCKVILLE	State:	MD
Zip:	20855	Driller na:	SCOTT LENGLET
Driller id:	MGD 75	Est gpm pr:	0
Use for wa:	Test, Observation, Monitoring	Approx dep:	20
Drill meth:	Not Reported	Replacemen:	N
Wapid:	Not Reported	Subdivisio:	Not Reported
Section:	Not Reported	Lot:	Not Reported
Nearest to:	SILVER SPRING	Town dista:	2
Town direc:	W	Road name:	2600 FAIRLAND ROAD
Road side:	W	Road dista:	225 FT
Tax map:	Not Reported	Block:	Not Reported
Parcel:	Not Reported	N grid83:	156286
E grid83:	403684	Lat dec de:	39.074578
Lon dec de:	-76.95743	Issue date:	1999 914
Special fl:	Y	C1 seq:	1026
C1 recd:	199911 1	Completion:	1999 915
Total dept:	0	Num unsucc:	0

Hydrofract:	Not Reported	Grouted:	Not Reported
Grout type:	Not Reported	Grout top:	0
Grout bott:	0	Casing typ:	Not Reported
Casing dia:	0	Casing dep:	0
Casing hei:	Not Reported	Screen typ:	Not Reported
Top screen:	0	Bottom scr:	0
Screen t 1:	Not Reported	Top scre 1:	0
Bottom s 1:	0	Screen t 2:	Not Reported
Top scre 2:	0	Bottom s 2:	0
Screen dia:	0	Flowing we:	Not Reported
Telescopin:	Not Reported	Log type:	Not Reported
Hrs pumped:	0	Pumping ra:	0
Level befo:	0	Level duri:	0
Test pump:	Not Reported	Pump insta:	Not Reported
Install pu:	Not Reported	Capacity:	0
Pump hp:	0	Column len:	0
Closed:	Not Reported	Abandoned:	Not Reported
Abandon da:	0	Site id:	MD7000000409920

Map ID:	111		
Objectid:	409919	County let:	MO
Permit:	MO941235	Mgs id:	Not Reported
B1 seq:	8448	B1 recd:	1999 914
City:	ROCKVILLE	State:	MD
Zip:	20855	Driller na:	SCOTT LENGLET
Driller id:	MGD 75	Est gpm pr:	0
Use for wa:	Test, Observation, Monitoring	Approx dep:	20
Drill meth:	Not Reported	Replacemen:	N
Wapid:	Not Reported	Subdivisio:	Not Reported
Section:	Not Reported	Lot:	Not Reported
Nearest to:	SILVER SPRING	Town dista:	2
Town direc:	W	Road name:	2600 FAIRLAND ROAD
Road side:	W	Road dista:	250 FT
Tax map:	Not Reported	Block:	Not Reported
Parcel:	Not Reported	N grid83:	156286
E grid83:	403684	Lat dec de:	39.074578
Lon dec de:	-76.95743	Issue date:	1999 914
Special fl:	Y	C1 seq:	Not Reported
C1 recd:	199911 1	Completion:	1999 915
Total dept:	0	Num unsucc:	0
Hydrofract:	Not Reported	Grouted:	Not Reported
Grout type:	Not Reported	Grout top:	0
Grout bott:	0	Casing typ:	Not Reported
Casing dia:	0	Casing dep:	0
Casing hei:	Not Reported	Screen typ:	Not Reported
Top screen:	0	Bottom scr:	0
Screen t 1:	Not Reported	Top scre 1:	0
Bottom s 1:	0	Screen t 2:	Not Reported
Top scre 2:	0	Bottom s 2:	0
Screen dia:	0	Flowing we:	Not Reported
Telescopin:	Not Reported	Log type:	Not Reported
Hrs pumped:	0	Pumping ra:	0
Level befo:	0	Level duri:	0
Test pump:	Not Reported	Pump insta:	Not Reported
Install pu:	Not Reported	Capacity:	0
Pump hp:	0	Column len:	0
Closed:	Not Reported	Abandoned:	Not Reported
Abandon da:	0	Site id:	MD7000000409919

Map ID: 111

GEOCHECK VERSION 2.1
STATE DATABASE WELL INFORMATION

Objectid:	409922	County let:	MO
Permit:	MO941238	Mgs id:	Not Reported
B1 seq:	8451	B1 recd:	1999 914
City:	ROCKVILLE	State:	MD
Zip:	20855	Driller na:	SCOTT LENGLET
Driller id:	MGD 75	Est gpm pr:	0
Use for wa:	Test, Observation, Monitoring	Approx dep:	20
Drill meth:	Not Reported	Replacemen:	D
Wapid:	Not Reported	Subdivisio:	Not Reported
Section:	Not Reported	Lot:	Not Reported
Nearest to:	SILVER SPRING	Town dista:	2
Town direc:	W	Road name:	2600 FAIRLAND ROAD
Road side:	W	Road dista:	220 FT
Tax map:	Not Reported	Block:	Not Reported
Parcel:	Not Reported	N grid83:	156286
E grid83:	403684	Lat dec de:	39.074578
Lon dec de:	-76.95743	Issue date:	1999 914
Special fl:	Y	C1 seq:	1028
C1 recd:	199911 1	Completion:	1999 915
Total dept:	0	Num unsucc:	0
Hydrofract:	Not Reported	Grouted:	Not Reported
Grout type:	Not Reported	Grout top:	0
Grout bott:	0	Casing typ:	Not Reported
Casing dia:	0	Casing dep:	0
Casing hei:	Not Reported	Screen typ:	Not Reported
Top screen:	0	Bottom scr:	0
Screen t 1:	Not Reported	Top scre 1:	0
Bottom s 1:	0	Screen t 2:	Not Reported
Top scre 2:	0	Bottom s 2:	0
Screen dia:	0	Flowing we:	Not Reported
Telescopin:	Not Reported	Log type:	Not Reported
Hrs pumped:	0	Pumping ra:	0
Level befo:	0	Level duri:	0
Test pump:	Not Reported	Pump insta:	Not Reported
Install pu:	Not Reported	Capacity:	0
Pump hp:	0	Column len:	0
Closed:	Not Reported	Abandoned:	Not Reported
Abandon da:	0	Site id:	MD7000000409922

Map ID:	111		
Objectid:	409921	County let:	MO
Permit:	MO941237	Mgs id:	Not Reported
B1 seq:	8450	B1 recd:	1999 914
City:	ROCKVILLE	State:	MD
Zip:	20855	Driller na:	SCOTT LENGLET
Driller id:	MGD 75	Est gpm pr:	0
Use for wa:	Test, Observation, Monitoring	Approx dep:	20
Drill meth:	Not Reported	Replacemen:	N
Wapid:	Not Reported	Subdivisio:	Not Reported
Section:	Not Reported	Lot:	Not Reported
Nearest to:	SILVER SPRING	Town dista:	2
Town direc:	W	Road name:	2600 FAIRLAND ROAD
Road side:	W	Road dista:	230 FT
Tax map:	Not Reported	Block:	Not Reported
Parcel:	Not Reported	N grid83:	156286
E grid83:	403684	Lat dec de:	39.074578
Lon dec de:	-76.95743	Issue date:	1999 914
Special fl:	Y	C1 seq:	1027
C1 recd:	199911 1	Completion:	1999 915
Total dept:	0	Num unsucc:	0

Hydrofract:	Not Reported	Grouted:	Not Reported
Grout type:	Not Reported	Grout top:	0
Grout bott:	0	Casing typ:	Not Reported
Casing dia:	0	Casing dep:	0
Casing hei:	Not Reported	Screen typ:	Not Reported
Top screen:	0	Bottom scr:	0
Screen t 1:	Not Reported	Top scre 1:	0
Bottom s 1:	0	Screen t 2:	Not Reported
Top scre 2:	0	Bottom s 2:	0
Screen dia:	0	Flowing we:	Not Reported
Telescopin:	Not Reported	Log type:	Not Reported
Hrs pumped:	0	Pumping ra:	0
Level befo:	0	Level duri:	0
Test pump:	Not Reported	Pump insta:	Not Reported
Install pu:	Not Reported	Capacity:	0
Pump hp:	0	Column len:	0
Closed:	Not Reported	Abandoned:	Not Reported
Abandon da:	0	Site id:	MD7000000409921

Map ID:	123		
Objectid:	469207	County let:	Not Reported
Permit:	PG942446	Mgs id:	Not Reported
B1 seq:	8340	B1 recd:	2002 617
City:	LAUREL	State:	MD
Zip:	20707	Driller na:	STEPHEN SAUL
Driller id:	MGD 39	Est gpm pr:	0
Use for wa:	Test, Observation, Monitoring	Approx dep:	25
Drill meth:	Not Reported	Replacemen:	N
Wapid:	Not Reported	Subdivisio:	Not Reported
Section:	Not Reported	Lot:	Not Reported
Nearest to:	LAUREL	Town dista:	1
Town direc:	SW	Road name:	13300 BALTIMORE AVE
Road side:	W	Road dista:	3500FT
Tax map:	9	Block:	F2
Parcel:	39	N grid83:	156286
E grid83:	410084	Lat dec de:	39.074528
Lon dec de:	-76.883459	Issue date:	2002 613
Special fl:	Not Reported	C1 seq:	Not Reported
C1 recd:	0	Completion:	0
Total dept:	0	Num unsucc:	0
Hydrofract:	Not Reported	Grouted:	Not Reported
Grout type:	Not Reported	Grout top:	0
Grout bott:	0	Casing typ:	Not Reported
Casing dia:	0	Casing dep:	0
Casing hei:	Not Reported	Screen typ:	Not Reported
Top screen:	0	Bottom scr:	0
Screen t 1:	Not Reported	Top scre 1:	0
Bottom s 1:	0	Screen t 2:	Not Reported
Top scre 2:	0	Bottom s 2:	0
Screen dia:	0	Flowing we:	Not Reported
Telescopin:	Not Reported	Log type:	Not Reported
Hrs pumped:	0	Pumping ra:	0
Level befo:	0	Level duri:	0
Test pump:	Not Reported	Pump insta:	Not Reported
Install pu:	Not Reported	Capacity:	0
Pump hp:	0	Column len:	0
Closed:	Not Reported	Abandoned:	Not Reported
Abandon da:	0	Site id:	MD7000000469207

Map ID: 123

GEOCHECK VERSION 2.1
STATE DATABASE WELL INFORMATION

Objectid:	469206	County let:	Not Reported
Permit:	PG942445	Mgs id:	Not Reported
B1 seq:	8341	B1 recd:	2002 617
City:	LAUREL	State:	MD
Zip:	20707	Driller na:	STEPHEN SAUL
Driller id:	MGD 39	Est gpm pr:	0
Use for wa:	Test, Observation, Monitoring	Approx dep:	25
Drill meth:	Not Reported	Replacemen:	N
Wapid:	Not Reported	Subdivisio:	Not Reported
Section:	Not Reported	Lot:	Not Reported
Nearest to:	LAUREL	Town dista:	1
Town direc:	SW	Road name:	13300 BALTIMORE AVE
Road side:	W	Road dista:	3000FT
Tax map:	9	Block:	F2
Parcel:	39	N grid83:	156286
E grid83:	410084	Lat dec de:	39.074528
Lon dec de:	-76.883459	Issue date:	2002 613
Special fl:	Not Reported	C1 seq:	Not Reported
C1 recd:	0	Completion:	0
Total dept:	0	Num unsucc:	0
Hydrofract:	Not Reported	Grouted:	Not Reported
Grout type:	Not Reported	Grout top:	0
Grout bott:	0	Casing typ:	Not Reported
Casing dia:	0	Casing dep:	0
Casing hei:	Not Reported	Screen typ:	Not Reported
Top screen:	0	Bottom scr:	0
Screen t 1:	Not Reported	Top scre 1:	0
Bottom s 1:	0	Screen t 2:	Not Reported
Top scre 2:	0	Bottom s 2:	0
Screen dia:	0	Flowing we:	Not Reported
Telescopin:	Not Reported	Log type:	Not Reported
Hrs pumped:	0	Pumping ra:	0
Level befo:	0	Level duri:	0
Test pump:	Not Reported	Pump insta:	Not Reported
Install pu:	Not Reported	Capacity:	0
Pump hp:	0	Column len:	0
Closed:	Not Reported	Abandoned:	Not Reported
Abandon da:	0	Site id:	MD7000000469206

Map ID:	123		
Objectid:	469208	County let:	Not Reported
Permit:	PG942447	Mgs id:	Not Reported
B1 seq:	8342	B1 recd:	2002 617
City:	LAUREL	State:	MD
Zip:	20707	Driller na:	STEPHEN SAUL
Driller id:	MGD 39	Est gpm pr:	0
Use for wa:	Test, Observation, Monitoring	Approx dep:	25
Drill meth:	Not Reported	Replacemen:	N
Wapid:	Not Reported	Subdivisio:	Not Reported
Section:	Not Reported	Lot:	Not Reported
Nearest to:	LAUREL	Town dista:	1
Town direc:	SW	Road name:	13300 BALTIMORE AVE
Road side:	W	Road dista:	2000FT
Tax map:	9	Block:	F2
Parcel:	39	N grid83:	156286
E grid83:	410084	Lat dec de:	39.074528
Lon dec de:	-76.883459	Issue date:	2002 613
Special fl:	Not Reported	C1 seq:	Not Reported
C1 recd:	0	Completion:	0
Total dept:	0	Num unsucc:	0

Hydrofract:	Not Reported	Grouted:	Not Reported
Grout type:	Not Reported	Grout top:	0
Grout bott:	0	Casing typ:	Not Reported
Casing dia:	0	Casing dep:	0
Casing hei:	Not Reported	Screen typ:	Not Reported
Top screen:	0	Bottom scr:	0
Screen t 1:	Not Reported	Top scre 1:	0
Bottom s 1:	0	Screen t 2:	Not Reported
Top scre 2:	0	Bottom s 2:	0
Screen dia:	0	Flowing we:	Not Reported
Telescopin:	Not Reported	Log type:	Not Reported
Hrs pumped:	0	Pumping ra:	0
Level befo:	0	Level duri:	0
Test pump:	Not Reported	Pump insta:	Not Reported
Install pu:	Not Reported	Capacity:	0
Pump hp:	0	Column len:	0
Closed:	Not Reported	Abandoned:	Not Reported
Abandon da:	0	Site id:	MD7000000469208

Map ID:	126		
Objectid:	531211	County let:	Not Reported
Permit:	MO951036	Mgs id:	Not Reported
B1 seq:	2029	B1 recd:	2009 121
City:	ROCKVILLE	State:	MD
Zip:	20850	Driller na:	MICHAEL BARLOW
Driller id:	MWD 355	Est gpm pr:	0
Use for wa:	Geo-thermal	Approx dep:	400
Drill meth:	AIR-PER	Replacemen:	N
Wapid:	Not Reported	Subdivisio:	Not Reported
Section:	Not Reported	Lot:	Not Reported
Nearest to:	SILVER SPRING	Town dista:	1
Town direc:	S	Road name:	901 CANNON ROAD
Road side:	S	Road dista:	1400FT
Tax map:	Not Reported	Block:	Not Reported
Parcel:	Not Reported	N grid83:	155981
E grid83:	400331	Lat dec de:	39.07184
Lon dec de:	-76.996177	Issue date:	2009 116
Special fl:	Not Reported	C1 seq:	3765
C1 recd:	2009 414	Completion:	2009 3 4
Total dept:	405	Num unsucc:	0
Hydrofract:	N	Grouted:	Y
Grout type:	BC	Grout top:	3
Grout bott:	405	Casing typ:	Not Reported
Casing dia:	0	Casing dep:	0
Casing hei:	Not Reported	Screen typ:	Not Reported
Top screen:	0	Bottom scr:	0
Screen t 1:	Not Reported	Top scre 1:	0
Bottom s 1:	0	Screen t 2:	Not Reported
Top scre 2:	0	Bottom s 2:	0
Screen dia:	0	Flowing we:	Not Reported
Telescopin:	Not Reported	Log type:	Not Reported
Hrs pumped:	0	Pumping ra:	0
Level befo:	0	Level duri:	0
Test pump:	Not Reported	Pump insta:	Not Reported
Install pu:	Not Reported	Capacity:	0
Pump hp:	0	Column len:	0
Closed:	Not Reported	Abandoned:	Not Reported
Abandon da:	0	Site id:	MD7000000531211

Map ID: 127

GEOCHECK VERSION 2.1
STATE DATABASE WELL INFORMATION

Objectid:	343904	County let:	MO
Permit:	MO930646	Mgs id:	Not Reported
B1 seq:	6325	B1 recd:	1995 815
City:	ROCKVILLE	State:	MD
Zip:	20852	Driller na:	GEORGE F EASTERDAY
Driller id:	MWD0040	Est gpm pr:	5
Use for wa:	Test, Observation, Monitoring	Approx dep:	200
Drill meth:	AIR-ROT	Replacemen:	N
Wapid:	Not Reported	Subdivisio:	Not Reported
Section:	Not Reported	Lot:	Not Reported
Nearest to:	FAIRLAND	Town dista:	2
Town direc:	SE	Road name:	13101 COLUMBIA PIKE
Road side:	W	Road dista:	100 FT
Tax map:	Not Reported	Block:	Not Reported
Parcel:	Not Reported	N grid83:	155981
E grid83:	403684	Lat dec de:	39.071832
Lon dec de:	-76.957432	Issue date:	1995 817
Special fl:	Y	C1 seq:	3292
C1 recd:	19951016	Completion:	1995 911
Total dept:	800	Num unsucc:	0
Hydrofract:	Not Reported	Grouted:	Y
Grout type:	CM	Grout top:	0
Grout bott:	18	Casing typ:	ST
Casing dia:	6	Casing dep:	20
Casing hei:	+2	Screen typ:	HO
Top screen:	18	Bottom scr:	800
Screen t 1:	Not Reported	Top scre 1:	0
Bottom s 1:	0	Screen t 2:	Not Reported
Top scre 2:	0	Bottom s 2:	0
Screen dia:	0	Flowing we:	Not Reported
Telescopin:	Not Reported	Log type:	Not Reported
Hrs pumped:	3	Pumping ra:	45
Level befo:	50	Level duri:	800
Test pump:	A	Pump insta:	N
Install pu:	Not Reported	Capacity:	0
Pump hp:	0	Column len:	0
Closed:	Not Reported	Abandoned:	Not Reported
Abandon da:	0	Site id:	MD7000000343904

Map ID:	128		
Objectid:	502204	County let:	Not Reported
Permit:	PG950522	Mgs id:	Not Reported
B1 seq:	2309	B1 recd:	20051017
City:	TIMONIUM	State:	MD
Zip:	21093	Driller na:	DAVID KRAHL
Driller id:	MGD 83	Est gpm pr:	0
Use for wa:	Test, Observation, Monitoring	Approx dep:	80
Drill meth:	BORED	Replacemen:	N
Wapid:	Not Reported	Subdivisio:	Not Reported
Section:	Not Reported	Lot:	Not Reported
Nearest to:	CALVERTON	Town dista:	.5
Town direc:	N	Road name:	OLD GUNPOWDER
Road side:	W	Road dista:	50 FT
Tax map:	8	Block:	E3
Parcel:	82	N grid83:	155981
E grid83:	406427	Lat dec de:	39.071817
Lon dec de:	-76.925731	Issue date:	20051014
Special fl:	Not Reported	C1 seq:	1667
C1 recd:	20051019	Completion:	200510 7
Total dept:	45	Num unsucc:	0

Hydrofract:	N	Grouted:	Y
Grout type:	CM	Grout top:	0
Grout bott:	16	Casing typ:	PL
Casing dia:	2	Casing dep:	25
Casing hei:	+2.5	Screen typ:	PL
Top screen:	25	Bottom scr:	45
Screen t 1:	Not Reported	Top scre 1:	0
Bottom s 1:	0	Screen t 2:	Not Reported
Top scre 2:	0	Bottom s 2:	0
Screen dia:	0	Flowing we:	Not Reported
Telescopin:	Not Reported	Log type:	Not Reported
Hrs pumped:	0	Pumping ra:	0
Level befo:	0	Level duri:	0
Test pump:	Not Reported	Pump insta:	N
Install pu:	Not Reported	Capacity:	0
Pump hp:	0	Column len:	0
Closed:	Not Reported	Abandoned:	Not Reported
Abandon da:	0	Site id:	MD7000000502204

Map ID:	129		
Objectid:	549002	County let:	Not Reported
Permit:	MO100651	Mgs id:	Not Reported
B1 seq:	0642	B1 recd:	2013 327
City:	SILVER SPRING	State:	MD
Zip:	20904	Driller na:	EDWARD GROSS
Driller id:	MWD 580	Est gpm pr:	0
Use for wa:	C	Approx dep:	400
Drill meth:	AIR-ROT	Replacemen:	N
Wapid:	Not Reported	Subdivisio:	NORTH SPRINGBROOK
Section:	3	Lot:	14
Nearest to:	COLESVILLE	Town dista:	Not Reported
Town direc:	Not Reported	Road name:	13116 TWO FARMS DR
Road side:	W	Road dista:	40 FT
Tax map:	JQ43	Block:	1
Parcel:	Not Reported	N grid83:	0
E grid83:	0	Lat dec de:	39.07135
Lon dec de:	-77.007233	Issue date:	2013 4 9
Special fl:	Y	C1 seq:	14230
C1 recd:	2013 523	Completion:	2013 5 1
Total dept:	400	Num unsucc:	0
Hydrofract:	N	Grouted:	Y
Grout type:	BC	Grout top:	0
Grout bott:	400	Casing typ:	Not Reported
Casing dia:	0	Casing dep:	0
Casing hei:	Not Reported	Screen typ:	Not Reported
Top screen:	0	Bottom scr:	0
Screen t 1:	Not Reported	Top scre 1:	0
Bottom s 1:	0	Screen t 2:	Not Reported
Top scre 2:	0	Bottom s 2:	0
Screen dia:	0	Flowing we:	Not Reported
Telescopin:	Not Reported	Log type:	Not Reported
Hrs pumped:	0	Pumping ra:	0
Level befo:	0	Level duri:	0
Test pump:	Not Reported	Pump insta:	Not Reported
Install pu:	Not Reported	Capacity:	0
Pump hp:	0	Column len:	0
Closed:	Not Reported	Abandoned:	Not Reported
Abandon da:	0	Site id:	MD7000000549002

Map ID: 130

GEOCHECK VERSION 2.1
STATE DATABASE WELL INFORMATION

Objectid:	244424	County let:	MO
Permit:	MO731404	Mgs id:	Not Reported
B1 seq:	Not Reported	B1 recd:	1977 218
City:	ROCKVILLE	State:	MD
Zip:	Not Reported	Driller na:	EASTERDAY, LOUIS F
Driller id:	MWD0042	Est gpm pr:	0
Use for wa:	Test, Observation, Monitoring	Approx dep:	40
Drill meth:	AIR-ROT	Replacemen:	N
Wapid:	Not Reported	Subdivisio:	SNOWDEN HILL
Section:	Not Reported	Lot:	1
Nearest to:	COLESVILLE	Town dista:	2 MI
Town direc:	E	Road name:	EAST RANDOLPH RD
Road side:	N	Road dista:	100 FT
Tax map:	Not Reported	Block:	Not Reported
Parcel:	Not Reported	N grid83:	155676
E grid83:	401550	Lat dec de:	39.069093
Lon dec de:	-76.982088	Issue date:	1977 216
Special fl:	Not Reported	C1 seq:	Not Reported
C1 recd:	1977 411	Completion:	1977 219
Total dept:	50	Num unsucc:	0
Hydrofract:	Not Reported	Grouted:	Y
Grout type:	CM	Grout top:	0
Grout bott:	25	Casing typ:	PL
Casing dia:	4	Casing dep:	52
Casing hei:	+02	Screen typ:	PL
Top screen:	30	Bottom scr:	50
Screen t 1:	Not Reported	Top scre 1:	0
Bottom s 1:	0	Screen t 2:	Not Reported
Top scre 2:	0	Bottom s 2:	0
Screen dia:	4	Flowing we:	Not Reported
Telescopin:	Not Reported	Log type:	Not Reported
Hrs pumped:	1	Pumping ra:	1
Level befo:	25	Level duri:	50
Test pump:	A	Pump insta:	Not Reported
Install pu:	Not Reported	Capacity:	0
Pump hp:	0	Column len:	0
Closed:	Not Reported	Abandoned:	Not Reported
Abandon da:	0	Site id:	MD7000000244424

Map ID:	130		
Objectid:	244425	County let:	MO
Permit:	MO731405	Mgs id:	Not Reported
B1 seq:	Not Reported	B1 recd:	1977 218
City:	ROCKVILLE	State:	MD
Zip:	Not Reported	Driller na:	EASTERDAY, LOUIS F
Driller id:	MWD0042	Est gpm pr:	0
Use for wa:	Test, Observation, Monitoring	Approx dep:	40
Drill meth:	AIR-ROT	Replacemen:	N
Wapid:	Not Reported	Subdivisio:	SNOWDEN HILL
Section:	Not Reported	Lot:	2
Nearest to:	COLESVILLE	Town dista:	2 MI
Town direc:	E	Road name:	EAST RANDOLPH RD
Road side:	N	Road dista:	300 FT
Tax map:	Not Reported	Block:	Not Reported
Parcel:	Not Reported	N grid83:	155676
E grid83:	401550	Lat dec de:	39.069093
Lon dec de:	-76.982088	Issue date:	1977 216
Special fl:	Not Reported	C1 seq:	Not Reported
C1 recd:	1977 411	Completion:	1977 219
Total dept:	58	Num unsucc:	0

Hydrofract:	Not Reported	Grouted:	Y
Grout type:	CM	Grout top:	0
Grout bott:	25	Casing typ:	PL
Casing dia:	4	Casing dep:	60
Casing hei:	+02	Screen typ:	PL
Top screen:	35	Bottom scr:	58
Screen t 1:	Not Reported	Top scre 1:	0
Bottom s 1:	0	Screen t 2:	Not Reported
Top scre 2:	0	Bottom s 2:	0
Screen dia:	4	Flowing we:	Not Reported
Telescopin:	Not Reported	Log type:	Not Reported
Hrs pumped:	1	Pumping ra:	3
Level befo:	25	Level duri:	58
Test pump:	A	Pump insta:	Not Reported
Install pu:	Not Reported	Capacity:	0
Pump hp:	0	Column len:	0
Closed:	Not Reported	Abandoned:	Not Reported
Abandon da:	0	Site id:	MD7000000244425

Map ID:	130		
Objectid:	244426	County let:	MO
Permit:	MO731406	Mgs id:	Not Reported
B1 seq:	Not Reported	B1 recd:	1977 223
City:	ROCKVILLE	State:	MD
Zip:	Not Reported	Driller na:	EASTERDAY, LOUIS F
Driller id:	MWD0042	Est gpm pr:	0
Use for wa:	Test, Observation, Monitoring	Approx dep:	40
Drill meth:	AIR-ROT	Replacemen:	N
Wapid:	Not Reported	Subdivisio:	SNOWDEN HILL
Section:	Not Reported	Lot:	3
Nearest to:	COLESVILLE	Town dista:	2 MI
Town direc:	E	Road name:	EAST RANDOLPH RD
Road side:	N	Road dista:	300 FT
Tax map:	Not Reported	Block:	Not Reported
Parcel:	Not Reported	N grid83:	155676
E grid83:	401550	Lat dec de:	39.069093
Lon dec de:	-76.982088	Issue date:	1977 216
Special fl:	Not Reported	C1 seq:	Not Reported
C1 recd:	1977 411	Completion:	1977 219
Total dept:	46	Num unsucc:	0
Hydrofract:	Not Reported	Grouted:	Y
Grout type:	CM	Grout top:	0
Grout bott:	15	Casing typ:	PL
Casing dia:	4	Casing dep:	48
Casing hei:	+02	Screen typ:	PL
Top screen:	23	Bottom scr:	46
Screen t 1:	Not Reported	Top scre 1:	0
Bottom s 1:	0	Screen t 2:	Not Reported
Top scre 2:	0	Bottom s 2:	0
Screen dia:	4	Flowing we:	Not Reported
Telescopin:	Not Reported	Log type:	Not Reported
Hrs pumped:	1	Pumping ra:	3
Level befo:	15	Level duri:	46
Test pump:	A	Pump insta:	Not Reported
Install pu:	Not Reported	Capacity:	0
Pump hp:	0	Column len:	0
Closed:	Not Reported	Abandoned:	Not Reported
Abandon da:	0	Site id:	MD7000000244426

Map ID: 131

GEOCHECK VERSION 2.1
STATE DATABASE WELL INFORMATION

Objectid:	515415	County let:	Not Reported
Permit:	MO950225	Mgs id:	Not Reported
B1 seq:	1762	B1 recd:	2006 912
City:	SILVER SPRING	State:	MD
Zip:	20905	Driller na:	DAVID KELLY
Driller id:	MWD 304	Est gpm pr:	0
Use for wa:	Geo-thermal	Approx dep:	320
Drill meth:	AIR-PER	Replacemen:	N
Wapid:	Not Reported	Subdivisio:	Not Reported
Section:	Not Reported	Lot:	P15
Nearest to:	LAYHILL	Town dista:	1
Town direc:	NE	Road name:	1111 BONIFONT RD
Road side:	N	Road dista:	400 FT
Tax map:	JN33	Block:	2
Parcel:	Not Reported	N grid83:	155676
E grid83:	396978	Lat dec de:	39.069089
Lon dec de:	-77.03492	Issue date:	2006 9 5
Special fl:	Not Reported	C1 seq:	1741
C1 recd:	2007 129	Completion:	20061229
Total dept:	320	Num unsucc:	0
Hydrofract:	N	Grouted:	Y
Grout type:	BC	Grout top:	0
Grout bott:	320	Casing typ:	Not Reported
Casing dia:	0	Casing dep:	0
Casing hei:	Not Reported	Screen typ:	Not Reported
Top screen:	0	Bottom scr:	0
Screen t 1:	Not Reported	Top scre 1:	0
Bottom s 1:	0	Screen t 2:	Not Reported
Top scre 2:	0	Bottom s 2:	0
Screen dia:	0	Flowing we:	Not Reported
Telescopin:	Not Reported	Log type:	Not Reported
Hrs pumped:	0	Pumping ra:	0
Level befo:	0	Level duri:	0
Test pump:	Not Reported	Pump insta:	Not Reported
Install pu:	Not Reported	Capacity:	0
Pump hp:	0	Column len:	0
Closed:	Not Reported	Abandoned:	Not Reported
Abandon da:	0	Site id:	MD7000000515415

Map ID:	132		
Objectid:	479554	County let:	MO
Permit:	MO943334	Mgs id:	Not Reported
B1 seq:	8562	B1 recd:	2004 3 4
City:	SILVER SPRING	State:	MD
Zip:	20904	Driller na:	DAVID S. KRAHL
Driller id:	MGD 083	Est gpm pr:	0
Use for wa:	Test, Observation, Monitoring	Approx dep:	25
Drill meth:	BORED	Replacemen:	N
Wapid:	Not Reported	Subdivisio:	SADDLE CREEK
Section:	Not Reported	Lot:	MW-2
Nearest to:	BURTONSVILLE	Town dista:	1.25
Town direc:	SE	Road name:	CEDAR TREE DR
Road side:	S	Road dista:	625 FT
Tax map:	LR 13	Block:	D
Parcel:	Not Reported	N grid83:	155676
E grid83:	406122	Lat dec de:	39.069073
Lon dec de:	-76.929256	Issue date:	2004 3 2
Special fl:	Not Reported	C1 seq:	0926
C1 recd:	2004 326	Completion:	2004 312
Total dept:	30	Num unsucc:	0

Hydrofract:	Not Reported	Grouted:	Y
Grout type:	CM	Grout top:	0
Grout bott:	5	Casing typ:	PL
Casing dia:	2	Casing dep:	10
Casing hei:	+3	Screen typ:	PL
Top screen:	10	Bottom scr:	30
Screen t 1:	Not Reported	Top scre 1:	0
Bottom s 1:	0	Screen t 2:	Not Reported
Top scre 2:	0	Bottom s 2:	0
Screen dia:	2	Flowing we:	Not Reported
Telescopin:	Not Reported	Log type:	Not Reported
Hrs pumped:	0	Pumping ra:	0
Level befo:	0	Level duri:	0
Test pump:	O	Pump insta:	N
Install pu:	Not Reported	Capacity:	0
Pump hp:	0	Column len:	0
Closed:	Not Reported	Abandoned:	Not Reported
Abandon da:	0	Site id:	MD7000000479554

Map ID:	132		
Objectid:	479555	County let:	MO
Permit:	MO943335	Mgs id:	Not Reported
B1 seq:	8563	B1 recd:	2004 3 4
City:	SILVER SPRING	State:	MD
Zip:	20904	Driller na:	DAVID S. KRAHL
Driller id:	MGD 083	Est gpm pr:	0
Use for wa:	Test, Observation, Monitoring	Approx dep:	25
Drill meth:	BORED	Replacemen:	N
Wapid:	Not Reported	Subdivisio:	SADDLE CREEK
Section:	Not Reported	Lot:	MW-3
Nearest to:	BURTONSVILLE	Town dista:	1.25
Town direc:	SE	Road name:	CEDAR TREE DR
Road side:	S	Road dista:	825 FT
Tax map:	LR13	Block:	D
Parcel:	Not Reported	N grid83:	155676
E grid83:	406122	Lat dec de:	39.069073
Lon dec de:	-76.929256	Issue date:	2004 2 3
Special fl:	Not Reported	C1 seq:	0927
C1 recd:	2004 326	Completion:	2004 316
Total dept:	35	Num unsucc:	0
Hydrofract:	Not Reported	Grouted:	Y
Grout type:	CM	Grout top:	0
Grout bott:	2	Casing typ:	PL
Casing dia:	2	Casing dep:	5
Casing hei:	+3	Screen typ:	PL
Top screen:	5	Bottom scr:	35
Screen t 1:	Not Reported	Top scre 1:	0
Bottom s 1:	0	Screen t 2:	Not Reported
Top scre 2:	0	Bottom s 2:	0
Screen dia:	2	Flowing we:	Not Reported
Telescopin:	Not Reported	Log type:	Not Reported
Hrs pumped:	0	Pumping ra:	0
Level befo:	0	Level duri:	0
Test pump:	O	Pump insta:	N
Install pu:	Not Reported	Capacity:	0
Pump hp:	0	Column len:	0
Closed:	Not Reported	Abandoned:	Not Reported
Abandon da:	0	Site id:	MD7000000479555

Map ID: 132

GEOCHECK VERSION 2.1
STATE DATABASE WELL INFORMATION

Objectid:	479553	County let:	MO
Permit:	MO943333	Mgs id:	Not Reported
B1 seq:	8561	B1 recd:	2004 3 4
City:	SILVER SPRING	State:	MD
Zip:	20904	Driller na:	DAVID S. KRAHL
Driller id:	MGD 083	Est gpm pr:	0
Use for wa:	Test, Observation, Monitoring	Approx dep:	25
Drill meth:	BORED	Replacemen:	N
Wapid:	Not Reported	Subdivisio:	SADDLE CREEK
Section:	Not Reported	Lot:	MW-1
Nearest to:	BURTONSVILLE	Town dista:	1.25
Town direc:	SE	Road name:	CEDAR TREE DR
Road side:	S	Road dista:	150 FT
Tax map:	LR 13	Block:	D
Parcel:	Not Reported	N grid83:	155676
E grid83:	406122	Lat dec de:	39.069073
Lon dec de:	-76.929256	Issue date:	2004 3 2
Special fl:	Not Reported	C1 seq:	0905
C1 recd:	2004 326	Completion:	2004 312
Total dept:	15	Num unsucc:	0
Hydrofract:	Not Reported	Grouted:	Y
Grout type:	CM	Grout top:	0
Grout bott:	2	Casing typ:	PL
Casing dia:	2	Casing dep:	5
Casing hei:	+3	Screen typ:	PL
Top screen:	5	Bottom scr:	15
Screen t 1:	Not Reported	Top scre 1:	0
Bottom s 1:	0	Screen t 2:	Not Reported
Top scre 2:	0	Bottom s 2:	0
Screen dia:	2	Flowing we:	Not Reported
Telescopin:	Not Reported	Log type:	Not Reported
Hrs pumped:	0	Pumping ra:	0
Level befo:	0	Level duri:	0
Test pump:	O	Pump insta:	N
Install pu:	Not Reported	Capacity:	0
Pump hp:	0	Column len:	0
Closed:	Not Reported	Abandoned:	Not Reported
Abandon da:	0	Site id:	MD7000000479553

Map ID:	132		
Objectid:	244128	County let:	MO
Permit:	MO731108	Mgs id:	Not Reported
B1 seq:	Not Reported	B1 recd:	1976 621
City:	QUERY MILL	State:	MD
Zip:	Not Reported	Driller na:	SHAFF, JOHN V JR
Driller id:	MWD0188	Est gpm pr:	8
Use for wa:	Home or Public Use	Approx dep:	200
Drill meth:	AIR-PER	Replacemen:	N
Wapid:	Not Reported	Subdivisio:	FARMLANDS
Section:	Not Reported	Lot:	6A
Nearest to:	DARNESTOWN	Town dista:	3 MI
Town direc:	SE	Road name:	QUERY MILL RD
Road side:	N	Road dista:	1 MI
Tax map:	Not Reported	Block:	Not Reported
Parcel:	Not Reported	N grid83:	155676
E grid83:	406122	Lat dec de:	39.069073
Lon dec de:	-76.929256	Issue date:	1976 513
Special fl:	Not Reported	C1 seq:	Not Reported
C1 recd:	1976 720	Completion:	1976 7 6
Total dept:	200	Num unsucc:	0

Hydrofract:	Not Reported	Grouted:	Y
Grout type:	CM	Grout top:	0
Grout bott:	40	Casing typ:	ST
Casing dia:	6	Casing dep:	42
Casing hei:	+02	Screen typ:	HO
Top screen:	42	Bottom scr:	200
Screen t 1:	Not Reported	Top scre 1:	0
Bottom s 1:	0	Screen t 2:	Not Reported
Top scre 2:	0	Bottom s 2:	0
Screen dia:	0	Flowing we:	Not Reported
Telescopin:	Not Reported	Log type:	Not Reported
Hrs pumped:	3	Pumping ra:	11
Level befo:	20	Level duri:	66
Test pump:	A	Pump insta:	Not Reported
Install pu:	Not Reported	Capacity:	0
Pump hp:	0	Column len:	0
Closed:	Not Reported	Abandoned:	Not Reported
Abandon da:	0	Site id:	MD7000000244128

Map ID:	132		
Objectid:	254600	County let:	PG
Permit:	PG730631	Mgs id:	Not Reported
B1 seq:	Not Reported	B1 recd:	197612 6
City:	BELTSVILLE	State:	MD
Zip:	Not Reported	Driller na:	E COAST WELL & PUMP
Driller id:	MWD0172	Est gpm pr:	20
Use for wa:	Industrial, Commercial, State and Federal Gov.		
Approx dep:	200	Drill meth:	ROTARY
Replacemen:	N	Wapid:	PG1976G005
Subdivisio:	Not Reported	Section:	Not Reported
Lot:	Not Reported	Nearest to:	BELTSVILLE
Town dista:	2 MI	Town direc:	NW
Road name:	OLD GUNPOWDER RD	Road side:	W
Road dista:	140 FT	Tax map:	Not Reported
Block:	Not Reported	Parcel:	Not Reported
N grid83:	155676	E grid83:	406122
Lat dec de:	39.069073	Lon dec de:	-76.929256
Issue date:	197612 1	Special fl:	Not Reported
C1 seq:	Not Reported	C1 recd:	0
Completion:	0	Total dept:	0
Num unsucc:	0	Hydrofract:	Not Reported
Grouted:	Not Reported	Grout type:	Not Reported
Grout top:	0	Grout bott:	0
Casing typ:	Not Reported	Casing dia:	0
Casing dep:	0	Casing hei:	+00
Screen typ:	Not Reported	Top screen:	0
Bottom scr:	0	Screen t 1:	Not Reported
Top scre 1:	0	Bottom s 1:	0
Screen t 2:	Not Reported	Top scre 2:	0
Bottom s 2:	0	Screen dia:	0
Flowing we:	Not Reported	Telescopin:	Not Reported
Log type:	Not Reported	Hrs pumped:	0
Pumping ra:	0	Level befo:	0
Level duri:	0	Test pump:	Not Reported
Pump insta:	Not Reported	Install pu:	Not Reported
Capacity:	0	Pump hp:	0
Column len:	0	Closed:	C
Abandoned:	Not Reported	Abandon da:	0
Site id:	MD7000000254600		

Map ID: 132

GEOCHECK VERSION 2.1
STATE DATABASE WELL INFORMATION

Objectid:	479556	County let:	MO
Permit:	MO943336	Mgs id:	Not Reported
B1 seq:	8564	B1 recd:	2004 3 4
City:	SILVER SPRING	State:	MD
Zip:	20904	Driller na:	DAVID KRAHL
Driller id:	MGD 083	Est gpm pr:	0
Use for wa:	Test, Observation, Monitoring	Approx dep:	25
Drill meth:	BORED	Replacemen:	N
Wapid:	Not Reported	Subdivisio:	SADDLE CREEK
Section:	Not Reported	Lot:	MW-4
Nearest to:	BURTONSVILLE	Town dista:	1.25
Town direc:	SE	Road name:	CEDAR TREE DR
Road side:	S	Road dista:	1050FT
Tax map:	LR13	Block:	D
Parcel:	Not Reported	N grid83:	155676
E grid83:	406122	Lat dec de:	39.069073
Lon dec de:	-76.929256	Issue date:	2004 3 2
Special fl:	Not Reported	C1 seq:	0928
C1 recd:	2004 326	Completion:	2004 312
Total dept:	14	Num unsucc:	0
Hydrofract:	Not Reported	Grouted:	Y
Grout type:	CM	Grout top:	0
Grout bott:	2	Casing typ:	PL
Casing dia:	2	Casing dep:	4
Casing hei:	+3	Screen typ:	PL
Top screen:	4	Bottom scr:	14
Screen t 1:	Not Reported	Top scre 1:	0
Bottom s 1:	0	Screen t 2:	Not Reported
Top scre 2:	0	Bottom s 2:	0
Screen dia:	2	Flowing we:	Not Reported
Telescopin:	Not Reported	Log type:	Not Reported
Hrs pumped:	0	Pumping ra:	0
Level befo:	0	Level duri:	0
Test pump:	O	Pump insta:	N
Install pu:	Not Reported	Capacity:	0
Pump hp:	0	Column len:	0
Closed:	Not Reported	Abandoned:	Not Reported
Abandon da:	0	Site id:	MD7000000479556

Map ID:	132		
Objectid:	479561	County let:	MO
Permit:	MO943340	Mgs id:	Not Reported
B1 seq:	8568	B1 recd:	2004 3 4
City:	SILVER SPRING	State:	MD
Zip:	20904	Driller na:	DAVID KRAHL
Driller id:	MGD 083	Est gpm pr:	0
Use for wa:	Test, Observation, Monitoring	Approx dep:	25
Drill meth:	BORED	Replacemen:	N
Wapid:	Not Reported	Subdivisio:	SADDLE CREEK
Section:	Not Reported	Lot:	MW-8
Nearest to:	BURTONSVILLE	Town dista:	1.25
Town direc:	SE	Road name:	OLD GUNPOWDER
Road side:	N	Road dista:	750 FT
Tax map:	LR13	Block:	D
Parcel:	Not Reported	N grid83:	155676
E grid83:	406122	Lat dec de:	39.069073
Lon dec de:	-76.929256	Issue date:	2004 3 2
Special fl:	Not Reported	C1 seq:	0932
C1 recd:	2004 326	Completion:	2004 319
Total dept:	35	Num unsucc:	0

Hydrofract:	Not Reported	Grouted:	Y
Grout type:	CM	Grout top:	0
Grout bott:	3	Casing typ:	PL
Casing dia:	2	Casing dep:	5
Casing hei:	+3	Screen typ:	PL
Top screen:	5	Bottom scr:	35
Screen t 1:	Not Reported	Top scre 1:	0
Bottom s 1:	0	Screen t 2:	Not Reported
Top scre 2:	0	Bottom s 2:	0
Screen dia:	2	Flowing we:	Not Reported
Telescopin:	Not Reported	Log type:	Not Reported
Hrs pumped:	0	Pumping ra:	0
Level befo:	0	Level duri:	0
Test pump:	O	Pump insta:	N
Install pu:	Not Reported	Capacity:	0
Pump hp:	0	Column len:	0
Closed:	Not Reported	Abandoned:	Not Reported
Abandon da:	0	Site id:	MD7000000479561

Map ID:	132		
Objectid:	479562	County let:	MO
Permit:	MO943341	Mgs id:	Not Reported
B1 seq:	8569	B1 recd:	2004 3 4
City:	SILVER SPRING	State:	MD
Zip:	20904	Driller na:	DAVID KRAHL
Driller id:	MGD 083	Est gpm pr:	0
Use for wa:	Test, Observation, Monitoring	Approx dep:	25
Drill meth:	BORED	Replacemen:	N
Wapid:	Not Reported	Subdivisio:	SADDLE CREEK
Section:	Not Reported	Lot:	MW-9
Nearest to:	BURTONSVILLE	Town dista:	1.25
Town direc:	SE	Road name:	OLD GUNPOWDER RD
Road side:	N	Road dista:	875 FT
Tax map:	LR13	Block:	D
Parcel:	Not Reported	N grid83:	155676
E grid83:	406122	Lat dec de:	39.069073
Lon dec de:	-76.929256	Issue date:	2004 3 2
Special fl:	Not Reported	C1 seq:	0933
C1 recd:	2004 326	Completion:	2004 318
Total dept:	35	Num unsucc:	0
Hydrofract:	Not Reported	Grouted:	Y
Grout type:	CM	Grout top:	0
Grout bott:	3	Casing typ:	PL
Casing dia:	2	Casing dep:	5
Casing hei:	+3	Screen typ:	PL
Top screen:	5	Bottom scr:	35
Screen t 1:	Not Reported	Top scre 1:	0
Bottom s 1:	0	Screen t 2:	Not Reported
Top scre 2:	0	Bottom s 2:	0
Screen dia:	2	Flowing we:	Not Reported
Telescopin:	Not Reported	Log type:	Not Reported
Hrs pumped:	0	Pumping ra:	0
Level befo:	0	Level duri:	0
Test pump:	O	Pump insta:	N
Install pu:	Not Reported	Capacity:	0
Pump hp:	0	Column len:	0
Closed:	Not Reported	Abandoned:	Not Reported
Abandon da:	0	Site id:	MD7000000479562

Map ID: 132

GEOCHECK VERSION 2.1
STATE DATABASE WELL INFORMATION

Objectid:	479560	County let:	MO
Permit:	MO943339	Mgs id:	Not Reported
B1 seq:	8567	B1 recd:	2004 3 4
City:	SILVER SPRING	State:	MD
Zip:	20904	Driller na:	DAVID KRAHL
Driller id:	MGD 083	Est gpm pr:	0
Use for wa:	Test, Observation, Monitoring	Approx dep:	25
Drill meth:	BORED	Replacemen:	N
Wapid:	Not Reported	Subdivisio:	SADDLE CREEK
Section:	Not Reported	Lot:	MW-7
Nearest to:	BURTONSVILLE	Town dista:	1.25
Town direc:	SE	Road name:	OLD GUNPOWDER RD
Road side:	N	Road dista:	850 FT
Tax map:	LR13	Block:	D
Parcel:	Not Reported	N grid83:	155676
E grid83:	406122	Lat dec de:	39.069073
Lon dec de:	-76.929256	Issue date:	2004 3 2
Special fl:	Not Reported	C1 seq:	0931
C1 recd:	2004 326	Completion:	2004 319
Total dept:	12	Num unsucc:	0
Hydrofract:	Not Reported	Grouted:	Y
Grout type:	CM	Grout top:	0
Grout bott:	1	Casing typ:	PL
Casing dia:	2	Casing dep:	2
Casing hei:	+3	Screen typ:	PL
Top screen:	2	Bottom scr:	13
Screen t 1:	Not Reported	Top scre 1:	0
Bottom s 1:	0	Screen t 2:	Not Reported
Top scre 2:	0	Bottom s 2:	0
Screen dia:	2	Flowing we:	Not Reported
Telescopin:	Not Reported	Log type:	Not Reported
Hrs pumped:	0	Pumping ra:	0
Level befo:	0	Level duri:	0
Test pump:	O	Pump insta:	N
Install pu:	Not Reported	Capacity:	0
Pump hp:	0	Column len:	0
Closed:	Not Reported	Abandoned:	Not Reported
Abandon da:	0	Site id:	MD7000000479560

Map ID:	132		
Objectid:	479557	County let:	MO
Permit:	MO943337	Mgs id:	Not Reported
B1 seq:	8565	B1 recd:	2004 3 4
City:	SILVER SPRING	State:	MD
Zip:	20904	Driller na:	DAVID KRAHL
Driller id:	MGD 083	Est gpm pr:	0
Use for wa:	Test, Observation, Monitoring	Approx dep:	25
Drill meth:	BORED	Replacemen:	N
Wapid:	Not Reported	Subdivisio:	SADDLE CREEK
Section:	Not Reported	Lot:	MW-5
Nearest to:	BURTONSVILLE	Town dista:	1.25
Town direc:	SE	Road name:	CEDAR TREE DR
Road side:	S	Road dista:	1075FT
Tax map:	LR13	Block:	D
Parcel:	Not Reported	N grid83:	155676
E grid83:	406122	Lat dec de:	39.069073
Lon dec de:	-76.929256	Issue date:	2004 3 2
Special fl:	Not Reported	C1 seq:	0929
C1 recd:	2004 326	Completion:	2004 317
Total dept:	35	Num unsucc:	0

Hydrofract:	Not Reported	Grouted:	Y
Grout type:	CM	Grout top:	0
Grout bott:	13	Casing typ:	PL
Casing dia:	2	Casing dep:	15
Casing hei:	+3	Screen typ:	PL
Top screen:	15	Bottom scr:	35
Screen t 1:	Not Reported	Top scre 1:	0
Bottom s 1:	0	Screen t 2:	Not Reported
Top scre 2:	0	Bottom s 2:	0
Screen dia:	2	Flowing we:	Not Reported
Telescopin:	Not Reported	Log type:	Not Reported
Hrs pumped:	0	Pumping ra:	0
Level befo:	0	Level duri:	0
Test pump:	O	Pump insta:	N
Install pu:	Not Reported	Capacity:	0
Pump hp:	0	Column len:	0
Closed:	Not Reported	Abandoned:	Not Reported
Abandon da:	0	Site id:	MD7000000479557

Map ID:	132		
Objectid:	479558	County let:	MO
Permit:	MO943338	Mgs id:	Not Reported
B1 seq:	8566	B1 recd:	2004 3 4
City:	SILVER SPRING	State:	MD
Zip:	20904	Driller na:	DAVID KRAHL
Driller id:	MGD 083	Est gpm pr:	0
Use for wa:	Test, Observation, Monitoring	Approx dep:	27
Drill meth:	BORED	Replacemen:	N
Wapid:	Not Reported	Subdivisio:	SADDLE CREEK
Section:	Not Reported	Lot:	MW-6
Nearest to:	BURTONSVILLE	Town dista:	1.25
Town direc:	SE	Road name:	CEDAR TREE DR
Road side:	S	Road dista:	1250FT
Tax map:	LR13	Block:	D
Parcel:	Not Reported	N grid83:	155676
E grid83:	406122	Lat dec de:	39.069073
Lon dec de:	-76.929256	Issue date:	2004 3 2
Special fl:	Not Reported	C1 seq:	0930
C1 recd:	2004 326	Completion:	2004 312
Total dept:	60	Num unsucc:	0
Hydrofract:	Not Reported	Grouted:	Y
Grout type:	CM	Grout top:	0
Grout bott:	36	Casing typ:	PL
Casing dia:	2	Casing dep:	40
Casing hei:	+3	Screen typ:	PL
Top screen:	40	Bottom scr:	60
Screen t 1:	Not Reported	Top scre 1:	0
Bottom s 1:	0	Screen t 2:	Not Reported
Top scre 2:	0	Bottom s 2:	0
Screen dia:	2	Flowing we:	Not Reported
Telescopin:	Not Reported	Log type:	Not Reported
Hrs pumped:	0	Pumping ra:	0
Level befo:	0	Level duri:	0
Test pump:	O	Pump insta:	N
Install pu:	Not Reported	Capacity:	0
Pump hp:	0	Column len:	0
Closed:	Not Reported	Abandoned:	Not Reported
Abandon da:	0	Site id:	MD7000000479558

Map ID: 133

GEOCHECK VERSION 2.1
STATE DATABASE WELL INFORMATION

Objectid:	409508	County let:	PG
Permit:	PG940212	Mgs id:	Not Reported
B1 seq:	0785	B1 recd:	199611 5
City:	SILVER SPRING	State:	MD
Zip:	20910	Driller na:	KENNETH MANOS
Driller id:	MGD 20	Est gpm pr:	0
Use for wa:	Test, Observation, Monitoring	Approx dep:	20
Drill meth:	BORED	Replacemen:	N
Wapid:	Not Reported	Subdivisio:	Not Reported
Section:	Not Reported	Lot:	Not Reported
Nearest to:	CALVERTON	Town dista:	1
Town direc:	N	Road name:	OLD GUNPOWDER RD
Road side:	W	Road dista:	2000FT
Tax map:	Not Reported	Block:	Not Reported
Parcel:	Not Reported	N grid83:	155676
E grid83:	406427	Lat dec de:	39.069071
Lon dec de:	-76.925734	Issue date:	199611 8
Special fl:	Not Reported	C1 seq:	1216
C1 recd:	19971112	Completion:	19961113
Total dept:	20	Num unsucc:	0
Hydrofract:	N	Grouted:	Y
Grout type:	CM	Grout top:	0
Grout bott:	6	Casing typ:	PL
Casing dia:	2	Casing dep:	10
Casing hei:	+2	Screen typ:	PL
Top screen:	10	Bottom scr:	20
Screen t 1:	Not Reported	Top scre 1:	0
Bottom s 1:	0	Screen t 2:	Not Reported
Top scre 2:	0	Bottom s 2:	0
Screen dia:	2	Flowing we:	Not Reported
Telescopin:	Not Reported	Log type:	Not Reported
Hrs pumped:	0	Pumping ra:	0
Level befo:	0	Level duri:	0
Test pump:	Not Reported	Pump insta:	N
Install pu:	Not Reported	Capacity:	0
Pump hp:	0	Column len:	0
Closed:	Not Reported	Abandoned:	Not Reported
Abandon da:	0	Site id:	MD7000000409508

Map ID:	133		
Objectid:	409506	County let:	PG
Permit:	PG940210	Mgs id:	Not Reported
B1 seq:	0782	B1 recd:	199611 5
City:	SILVER SPRING	State:	MD
Zip:	20910	Driller na:	KENNETH MANOS
Driller id:	MGD 20	Est gpm pr:	0
Use for wa:	Test, Observation, Monitoring	Approx dep:	20
Drill meth:	BORED	Replacemen:	N
Wapid:	Not Reported	Subdivisio:	Not Reported
Section:	Not Reported	Lot:	Not Reported
Nearest to:	CALVERTON	Town dista:	1
Town direc:	N	Road name:	OLD GUNPOWDER RD
Road side:	W	Road dista:	2800FT
Tax map:	Not Reported	Block:	Not Reported
Parcel:	Not Reported	N grid83:	155676
E grid83:	406427	Lat dec de:	39.069071
Lon dec de:	-76.925734	Issue date:	199611 8
Special fl:	Y	C1 seq:	1215
C1 recd:	19971112	Completion:	19961119
Total dept:	25	Num unsucc:	0

Hydrofract:	N	Grouted:	Y
Grout type:	CM	Grout top:	0
Grout bott:	8	Casing typ:	PL
Casing dia:	2	Casing dep:	15
Casing hei:	+2	Screen typ:	PL
Top screen:	15	Bottom scr:	25
Screen t 1:	Not Reported	Top scre 1:	0
Bottom s 1:	0	Screen t 2:	Not Reported
Top scre 2:	0	Bottom s 2:	0
Screen dia:	2	Flowing we:	Not Reported
Telescopin:	Not Reported	Log type:	Not Reported
Hrs pumped:	0	Pumping ra:	0
Level befo:	0	Level duri:	0
Test pump:	Not Reported	Pump insta:	N
Install pu:	Not Reported	Capacity:	0
Pump hp:	0	Column len:	0
Closed:	Not Reported	Abandoned:	Not Reported
Abandon da:	0	Site id:	MD7000000409506

Map ID:	133		
Objectid:	409507	County let:	PG
Permit:	PG940211	Mgs id:	Not Reported
B1 seq:	0789	B1 recd:	199611 5
City:	SILVER SPRING	State:	MD
Zip:	20910	Driller na:	KENNETH MANOS
Driller id:	MGD 20	Est gpm pr:	0
Use for wa:	Test, Observation, Monitoring	Approx dep:	20
Drill meth:	BORED	Replacemen:	N
Wapid:	Not Reported	Subdivisio:	Not Reported
Section:	Not Reported	Lot:	Not Reported
Nearest to:	CALVERTON	Town dista:	Not Reported
Town direc:	N	Road name:	OLD GUNPOWDER RD
Road side:	W	Road dista:	4400FT
Tax map:	Not Reported	Block:	Not Reported
Parcel:	Not Reported	N grid83:	155676
E grid83:	406427	Lat dec de:	39.069071
Lon dec de:	-76.925734	Issue date:	199611 8
Special fl:	Y	C1 seq:	1214
C1 recd:	19971112	Completion:	19961111
Total dept:	20	Num unsucc:	0
Hydrofract:	N	Grouted:	Y
Grout type:	CM	Grout top:	0
Grout bott:	7	Casing typ:	PL
Casing dia:	2	Casing dep:	10
Casing hei:	+2	Screen typ:	PL
Top screen:	10	Bottom scr:	20
Screen t 1:	Not Reported	Top scre 1:	0
Bottom s 1:	0	Screen t 2:	Not Reported
Top scre 2:	0	Bottom s 2:	0
Screen dia:	2	Flowing we:	Not Reported
Telescopin:	Not Reported	Log type:	Not Reported
Hrs pumped:	0	Pumping ra:	0
Level befo:	0	Level duri:	0
Test pump:	Not Reported	Pump insta:	N
Install pu:	Not Reported	Capacity:	0
Pump hp:	0	Column len:	0
Closed:	Not Reported	Abandoned:	Not Reported
Abandon da:	0	Site id:	MD7000000409507

Map ID: 134

GEOCHECK VERSION 2.1
STATE DATABASE WELL INFORMATION

Objectid:	256464	County let:	PG
Permit:	PG811075	Mgs id:	Not Reported
B1 seq:	Not Reported	B1 recd:	1986 1 6
City:	SILVER SPRING	State:	MD
Zip:	20904	Driller na:	EASTERDAY, GEORGE F.
Driller id:	MWD0040	Est gpm pr:	5
Use for wa:	Home or Public Use	Approx dep:	200
Drill meth:	AIR-ROT	Replacemen:	N
Wapid:	Not Reported	Subdivisio:	Not Reported
Section:	Not Reported	Lot:	Not Reported
Nearest to:	CALVERTON	Town dista:	1.4 MI
Town direc:	NE	Road name:	4344 AITCHESON RD
Road side:	N	Road dista:	200 FT
Tax map:	Not Reported	Block:	Not Reported
Parcel:	Not Reported	N grid83:	155676
E grid83:	407036	Lat dec de:	39.069066
Lon dec de:	-76.918689	Issue date:	19851212
Special fl:	Not Reported	C1 seq:	Not Reported
C1 recd:	1986 314	Completion:	1986 114
Total dept:	420	Num unsucc:	0
Hydrofract:	Not Reported	Grouted:	Y
Grout type:	CM	Grout top:	0
Grout bott:	35	Casing typ:	ST
Casing dia:	6	Casing dep:	98
Casing hei:	+02	Screen typ:	HO
Top screen:	96	Bottom scr:	420
Screen t 1:	Not Reported	Top scre 1:	0
Bottom s 1:	0	Screen t 2:	Not Reported
Top scre 2:	0	Bottom s 2:	0
Screen dia:	0	Flowing we:	Not Reported
Telescopin:	Not Reported	Log type:	Not Reported
Hrs pumped:	3	Pumping ra:	30
Level befo:	240	Level duri:	420
Test pump:	A	Pump insta:	Not Reported
Install pu:	S	Capacity:	5
Pump hp:	.75	Column len:	405
Closed:	Not Reported	Abandoned:	Not Reported
Abandon da:	0	Site id:	MD7000000256464

Map ID:	135		
Objectid:	254858	County let:	PG
Permit:	PG730889	Mgs id:	Not Reported
B1 seq:	Not Reported	B1 recd:	1978 5 4
City:	LAUREL	State:	MD
Zip:	Not Reported	Driller na:	FRANK'S WELL DRLG CO
Driller id:	MWD0005	Est gpm pr:	10
Use for wa:	Home or Public Use	Approx dep:	110
Drill meth:	ROTARY	Replacemen:	Y
Wapid:	Not Reported	Subdivisio:	Not Reported
Section:	Not Reported	Lot:	Not Reported
Nearest to:	LAUREL	Town dista:	2 MI
Town direc:	S	Road name:	CONTEE RD
Road side:	N	Road dista:	510 FT
Tax map:	Not Reported	Block:	Not Reported
Parcel:	Not Reported	N grid83:	155676
E grid83:	409170	Lat dec de:	39.069047
Lon dec de:	-76.894034	Issue date:	1978 410
Special fl:	Not Reported	C1 seq:	Not Reported
C1 recd:	0	Completion:	0
Total dept:	0	Num unsucc:	0

Hydrofract:	Not Reported	Grouted:	Not Reported
Grout type:	Not Reported	Grout top:	0
Grout bott:	0	Casing typ:	Not Reported
Casing dia:	0	Casing dep:	0
Casing hei:	+00	Screen typ:	Not Reported
Top screen:	0	Bottom scr:	0
Screen t 1:	Not Reported	Top scre 1:	0
Bottom s 1:	0	Screen t 2:	Not Reported
Top scre 2:	0	Bottom s 2:	0
Screen dia:	0	Flowing we:	Not Reported
Telescopin:	Not Reported	Log type:	Not Reported
Hrs pumped:	0	Pumping ra:	0
Level befo:	0	Level duri:	0
Test pump:	Not Reported	Pump insta:	Not Reported
Install pu:	Not Reported	Capacity:	0
Pump hp:	0	Column len:	0
Closed:	C	Abandoned:	Not Reported
Abandon da:	0	Site id:	MD7000000254858

Map ID:	136		
Objectid:	414382	County let:	PG
Permit:	PG941291	Mgs id:	Not Reported
B1 seq:	6502	B1 recd:	2000 4 3
City:	KENSINGTON	State:	MD
Zip:	20895	Driller na:	DAVID HARTMAN
Driller id:	MWD 517	Est gpm pr:	8
Use for wa:	Industrial, Commercial, State and Federal Gov.		
Approx dep:	100	Drill meth:	ROTARY
Replacemen:	Y	Wapid:	PG1987G013
Subdivisio:	Not Reported	Section:	Not Reported
Lot:	Not Reported	Nearest to:	LAUREL
Town dista:	3	Town direc:	NW
Road name:	12800 BALTIMORE BLVD	Road side:	W
Road dista:	15 FT	Tax map:	Not Reported
Block:	Not Reported	Parcel:	Not Reported
N grid83:	155676	E grid83:	410694
Lat dec de:	39.06903	Lon dec de:	-76.876424
Issue date:	2000 329	Special fl:	Not Reported
C1 seq:	4360	C1 recd:	20001020
Completion:	20001011	Total dept:	98
Num unsucc:	0	Hydrofract:	N
Grouted:	Y	Grout type:	BC
Grout top:	0	Grout bott:	60
Casing typ:	PL	Casing dia:	4
Casing dep:	88	Casing hei:	+2
Screen typ:	PL	Top screen:	88
Bottom scr:	98	Screen t 1:	Not Reported
Top scre 1:	0	Bottom s 1:	0
Screen t 2:	Not Reported	Top scre 2:	0
Bottom s 2:	0	Screen dia:	4
Flowing we:	Not Reported	Telescopin:	Not Reported
Log type:	Not Reported	Hrs pumped:	2
Pumping ra:	35	Level befo:	15
Level duri:	50	Test pump:	A
Pump insta:	Y	Install pu:	S
Capacity:	10	Pump hp:	.75
Column len:	75	Closed:	Not Reported
Abandoned:	Not Reported	Abandon da:	0
Site id:	MD7000000414382		

Map ID: 142

GEOCHECK VERSION 2.1
STATE DATABASE WELL INFORMATION

Objectid:	250943	County let:	MO
Permit:	MO882058	Mgs id:	Not Reported
B1 seq:	Not Reported	B1 recd:	1991 823
City:	SILVER SPRGS	State:	MD
Zip:	20902	Driller na:	GEORGE F EASTERDAY
Driller id:	MWD040	Est gpm pr:	5
Use for wa:	Home or Public Use	Approx dep:	200
Drill meth:	AIR-ROT	Replacemen:	S
Wapid:	Not Reported	Subdivisio:	Not Reported
Section:	Not Reported	Lot:	Not Reported
Nearest to:	WHITE OAK	Town dista:	1
Town direc:	NW	Road name:	105 WARRENTON DR
Road side:	E	Road dista:	100 FT
Tax map:	Not Reported	Block:	Not Reported
Parcel:	Not Reported	N grid83:	155372
E grid83:	399721	Lat dec de:	39.066349
Lon dec de:	-77.003221	Issue date:	1991 829
Special fl:	Not Reported	C1 seq:	Not Reported
C1 recd:	199111 4	Completion:	1991 826
Total dept:	500	Num unsucc:	0
Hydrofract:	Not Reported	Grouted:	Y
Grout type:	CM	Grout top:	0
Grout bott:	18	Casing typ:	ST
Casing dia:	6	Casing dep:	23
Casing hei:	+02	Screen typ:	HO
Top screen:	21	Bottom scr:	500
Screen t 1:	Not Reported	Top scre 1:	0
Bottom s 1:	0	Screen t 2:	Not Reported
Top scre 2:	0	Bottom s 2:	0
Screen dia:	0	Flowing we:	Not Reported
Telescopin:	Not Reported	Log type:	Not Reported
Hrs pumped:	0	Pumping ra:	0
Level befo:	0	Level duri:	0
Test pump:	A	Pump insta:	Not Reported
Install pu:	Not Reported	Capacity:	0
Pump hp:	0	Column len:	0
Closed:	Not Reported	Abandoned:	Not Reported
Abandon da:	0	Site id:	MD7000000250943

Map ID:	143		
Objectid:	373141	County let:	MO
Permit:	MO930052	Mgs id:	Not Reported
B1 seq:	5336	B1 recd:	1994 110
City:	COLUMBIA	State:	MD
Zip:	21044	Driller na:	MICHAEL W HUBER
Driller id:	MGD 046	Est gpm pr:	0
Use for wa:	Test, Observation, Monitoring	Approx dep:	42
Drill meth:	BORED	Replacemen:	N
Wapid:	Not Reported	Subdivisio:	Not Reported
Section:	Not Reported	Lot:	Not Reported
Nearest to:	WHITE OAK	Town dista:	Not Reported
Town direc:	T	Road name:	LOCKWOOD DRIVE
Road side:	N	Road dista:	2500FT
Tax map:	Not Reported	Block:	Not Reported
Parcel:	Not Reported	N grid83:	155372
E grid83:	400636	Lat dec de:	39.066348
Lon dec de:	-76.992655	Issue date:	1994 112
Special fl:	Not Reported	C1 seq:	Not Reported
C1 recd:	0	Completion:	0
Total dept:	0	Num unsucc:	0

Hydrofract:	Not Reported	Grouted:	Not Reported
Grout type:	Not Reported	Grout top:	0
Grout bott:	0	Casing typ:	Not Reported
Casing dia:	0	Casing dep:	0
Casing hei:	Not Reported	Screen typ:	Not Reported
Top screen:	0	Bottom scr:	0
Screen t 1:	Not Reported	Top scre 1:	0
Bottom s 1:	0	Screen t 2:	Not Reported
Top scre 2:	0	Bottom s 2:	0
Screen dia:	0	Flowing we:	Not Reported
Telescopin:	Not Reported	Log type:	Not Reported
Hrs pumped:	0	Pumping ra:	0
Level befo:	0	Level duri:	0
Test pump:	Not Reported	Pump insta:	Not Reported
Install pu:	Not Reported	Capacity:	0
Pump hp:	0	Column len:	0
Closed:	Not Reported	Abandoned:	Not Reported
Abandon da:	0	Site id:	MD7000000373141

Map ID:	143		
Objectid:	373140	County let:	MO
Permit:	MO930051	Mgs id:	Not Reported
B1 seq:	5334	B1 recd:	1994 110
City:	COLUMBIA	State:	MD
Zip:	21044	Driller na:	MICHAEL W HUBER
Driller id:	MGD 046	Est gpm pr:	0
Use for wa:	Test, Observation, Monitoring	Approx dep:	42
Drill meth:	BORED	Replacemen:	N
Wapid:	Not Reported	Subdivisio:	Not Reported
Section:	Not Reported	Lot:	Not Reported
Nearest to:	WHITE OAK	Town dista:	Not Reported
Town direc:	T	Road name:	LOCKWOOD DRIVE
Road side:	N	Road dista:	2400FT
Tax map:	Not Reported	Block:	Not Reported
Parcel:	Not Reported	N grid83:	155372
E grid83:	400636	Lat dec de:	39.066348
Lon dec de:	-76.992655	Issue date:	1994 112
Special fl:	Not Reported	C1 seq:	Not Reported
C1 recd:	0	Completion:	0
Total dept:	0	Num unsucc:	0
Hydrofract:	Not Reported	Grouted:	Not Reported
Grout type:	Not Reported	Grout top:	0
Grout bott:	0	Casing typ:	Not Reported
Casing dia:	0	Casing dep:	0
Casing hei:	Not Reported	Screen typ:	Not Reported
Top screen:	0	Bottom scr:	0
Screen t 1:	Not Reported	Top scre 1:	0
Bottom s 1:	0	Screen t 2:	Not Reported
Top scre 2:	0	Bottom s 2:	0
Screen dia:	0	Flowing we:	Not Reported
Telescopin:	Not Reported	Log type:	Not Reported
Hrs pumped:	0	Pumping ra:	0
Level befo:	0	Level duri:	0
Test pump:	Not Reported	Pump insta:	Not Reported
Install pu:	Not Reported	Capacity:	0
Pump hp:	0	Column len:	0
Closed:	Not Reported	Abandoned:	Not Reported
Abandon da:	0	Site id:	MD7000000373140

Map ID: 144

GEOCHECK VERSION 2.1
STATE DATABASE WELL INFORMATION

Objectid:	471488	County let:	MO
Permit:	MO942673	Mgs id:	Not Reported
B1 seq:	1489	B1 recd:	20021118
City:	SILVER SPRING	State:	MD
Zip:	20904	Driller na:	GEORGE F EASTERDAY
Driller id:	MWD 40	Est gpm pr:	5
Use for wa:	Home or Public Use	Approx dep:	300
Drill meth:	AIR-ROT	Replacemen:	Y
Wapid:	Not Reported	Subdivisio:	Not Reported
Section:	Not Reported	Lot:	Not Reported
Nearest to:	WHITE OAK	Town dista:	Not Reported
Town direc:	NW	Road name:	707 SHERBROOK DRIVE
Road side:	S	Road dista:	500 FT
Tax map:	Not Reported	Block:	Not Reported
Parcel:	Not Reported	N grid83:	155372
E grid83:	398502	Lat dec de:	39.066347
Lon dec de:	-77.017309	Issue date:	20021119
Special fl:	Y	C1 seq:	6291
C1 recd:	2003 214	Completion:	20021126
Total dept:	500	Num unsucc:	0
Hydrofract:	N	Grouted:	Y
Grout type:	CM	Grout top:	0
Grout bott:	37	Casing typ:	ST
Casing dia:	6	Casing dep:	40
Casing hei:	+2	Screen typ:	HO
Top screen:	38	Bottom scr:	500
Screen t 1:	Not Reported	Top scre 1:	0
Bottom s 1:	0	Screen t 2:	Not Reported
Top scre 2:	0	Bottom s 2:	0
Screen dia:	0	Flowing we:	Not Reported
Telescopin:	Not Reported	Log type:	Not Reported
Hrs pumped:	3	Pumping ra:	1
Level befo:	50	Level duri:	500
Test pump:	A	Pump insta:	N
Install pu:	Not Reported	Capacity:	0
Pump hp:	0	Column len:	0
Closed:	Not Reported	Abandoned:	Not Reported
Abandon da:	0	Site id:	MD7000000471488

Map ID:	145		
Objectid:	471699	County let:	Not Reported
Permit:	MO942426	Mgs id:	Not Reported
B1 seq:	6214	B1 recd:	2002 626
City:	SILVER SPRING	State:	MD
Zip:	20907	Driller na:	ROBERT STEVENS
Driller id:	MGD 17	Est gpm pr:	0
Use for wa:	Test, Observation, Monitoring	Approx dep:	30
Drill meth:	BORED	Replacemen:	N
Wapid:	Not Reported	Subdivisio:	NSWC WHITE OAK
Section:	Not Reported	Lot:	Not Reported
Nearest to:	SILVER SPRING	Town dista:	7
Town direc:	NE	Road name:	PERIMETER ROAD
Road side:	W	Road dista:	10 FT
Tax map:	Not Reported	Block:	Not Reported
Parcel:	Not Reported	N grid83:	155372
E grid83:	402769	Lat dec de:	39.066344
Lon dec de:	-76.968001	Issue date:	2002 7 1
Special fl:	Not Reported	C1 seq:	9238
C1 recd:	2002 719	Completion:	2002 711
Total dept:	47	Num unsucc:	0

Hydrofract:	N	Grouted:	Y
Grout type:	CM	Grout top:	0
Grout bott:	34	Casing typ:	PL
Casing dia:	2	Casing dep:	37
Casing hei:	+2	Screen typ:	PL
Top screen:	37	Bottom scr:	47
Screen t 1:	Not Reported	Top scre 1:	0
Bottom s 1:	0	Screen t 2:	Not Reported
Top scre 2:	0	Bottom s 2:	0
Screen dia:	2	Flowing we:	Not Reported
Telescopin:	Not Reported	Log type:	Not Reported
Hrs pumped:	1	Pumping ra:	1
Level befo:	1	Level duri:	1
Test pump:	Not Reported	Pump insta:	N
Install pu:	Not Reported	Capacity:	0
Pump hp:	0	Column len:	0
Closed:	Not Reported	Abandoned:	Not Reported
Abandon da:	0	Site id:	MD7000000471699

Map ID:	145		
Objectid:	471701	County let:	Not Reported
Permit:	MO942428	Mgs id:	Not Reported
B1 seq:	6213	B1 recd:	2002 626
City:	SILVER SPRING	State:	MD
Zip:	20907	Driller na:	ROBERT STEVENS
Driller id:	MGD 17	Est gpm pr:	0
Use for wa:	Test, Observation, Monitoring	Approx dep:	30
Drill meth:	BORED	Replacemen:	N
Wapid:	Not Reported	Subdivisio:	NSWC WHITE OAK
Section:	Not Reported	Lot:	Not Reported
Nearest to:	SILVER SPRING	Town dista:	7
Town direc:	NE	Road name:	PERIMETER ROAD
Road side:	E	Road dista:	10 FT
Tax map:	Not Reported	Block:	Not Reported
Parcel:	Not Reported	N grid83:	155372
E grid83:	402769	Lat dec de:	39.066344
Lon dec de:	-76.968001	Issue date:	2002 7 1
Special fl:	Not Reported	C1 seq:	9240
C1 recd:	2002 719	Completion:	2002 711
Total dept:	80	Num unsucc:	0
Hydrofract:	N	Grouted:	Y
Grout type:	CM	Grout top:	0
Grout bott:	68	Casing typ:	PL
Casing dia:	2	Casing dep:	70
Casing hei:	+2	Screen typ:	PL
Top screen:	70	Bottom scr:	80
Screen t 1:	Not Reported	Top scre 1:	0
Bottom s 1:	0	Screen t 2:	Not Reported
Top scre 2:	0	Bottom s 2:	0
Screen dia:	2	Flowing we:	Not Reported
Telescopin:	Not Reported	Log type:	Not Reported
Hrs pumped:	1	Pumping ra:	1
Level befo:	1	Level duri:	1
Test pump:	Not Reported	Pump insta:	N
Install pu:	Not Reported	Capacity:	0
Pump hp:	0	Column len:	0
Closed:	Not Reported	Abandoned:	Not Reported
Abandon da:	0	Site id:	MD7000000471701

Map ID: 146

GEOCHECK VERSION 2.1
STATE DATABASE WELL INFORMATION

Objectid:	469447	County let:	Not Reported
Permit:	PG941914	Mgs id:	Not Reported
B1 seq:	2084	B1 recd:	2001 4 2
City:	LINCOLN	State:	NE
Zip:	68512	Driller na:	WILLIAM W REICHART I
Driller id:	MWD 548	Est gpm pr:	60
Use for wa:	Test, Observation, Monitoring	Approx dep:	300
Drill meth:	AIR-PER	Replacemen:	N
Wapid:	Not Reported	Subdivisio:	CROSS CREEKGOLF COUR
Section:	Not Reported	Lot:	TW-9
Nearest to:	CALVERTON	Town dista:	.25
Town direc:	NW	Road name:	OLD GUNPOWDER ROAD
Road side:	W	Road dista:	3400FT
Tax map:	8	Block:	Not Reported
Parcel:	47	N grid83:	155372
E grid83:	405512	Lat dec de:	39.066332
Lon dec de:	-76.936303	Issue date:	2001 330
Special fl:	Not Reported	C1 seq:	Not Reported
C1 recd:	0	Completion:	0
Total dept:	0	Num unsucc:	0
Hydrofract:	Not Reported	Grouted:	Not Reported
Grout type:	Not Reported	Grout top:	0
Grout bott:	0	Casing typ:	Not Reported
Casing dia:	0	Casing dep:	0
Casing hei:	Not Reported	Screen typ:	Not Reported
Top screen:	0	Bottom scr:	0
Screen t 1:	Not Reported	Top scre 1:	0
Bottom s 1:	0	Screen t 2:	Not Reported
Top scre 2:	0	Bottom s 2:	0
Screen dia:	0	Flowing we:	Not Reported
Telescopin:	Not Reported	Log type:	Not Reported
Hrs pumped:	0	Pumping ra:	0
Level befo:	0	Level duri:	0
Test pump:	Not Reported	Pump insta:	Not Reported
Install pu:	Not Reported	Capacity:	0
Pump hp:	0	Column len:	0
Closed:	Not Reported	Abandoned:	Not Reported
Abandon da:	0	Site id:	MD7000000469447

Map ID:	141		
Objectid:	457060	County let:	PG
Permit:	PG941911	Mgs id:	Not Reported
B1 seq:	2088	B1 recd:	2001 4 2
City:	LINCOLN	State:	NE
Zip:	68512	Driller na:	WILLIAM W REICHART I
Driller id:	MWD 548	Est gpm pr:	60
Use for wa:	Test, Observation, Monitoring	Approx dep:	300
Drill meth:	AIR-PER	Replacemen:	N
Wapid:	Not Reported	Subdivisio:	CROSS CREEK GOLF COU
Section:	Not Reported	Lot:	TW-6
Nearest to:	CALVERTON	Town dista:	.25
Town direc:	NW	Road name:	OLD GUNPOWDER ROAD
Road side:	W	Road dista:	1600FT
Tax map:	8	Block:	Not Reported
Parcel:	45	N grid83:	155372
E grid83:	406122	Lat dec de:	39.066328
Lon dec de:	-76.929259	Issue date:	2001 330
Special fl:	Not Reported	C1 seq:	0212
C1 recd:	2002 7 9	Completion:	2001 731
Total dept:	392	Num unsucc:	0

Hydrofract:	N	Grouted:	Y
Grout type:	CM	Grout top:	0
Grout bott:	83	Casing typ:	ST
Casing dia:	6	Casing dep:	84
Casing hei:	+1	Screen typ:	HO
Top screen:	84	Bottom scr:	392
Screen t 1:	Not Reported	Top scre 1:	0
Bottom s 1:	0	Screen t 2:	Not Reported
Top scre 2:	0	Bottom s 2:	0
Screen dia:	0	Flowing we:	Not Reported
Telescopin:	Not Reported	Log type:	Not Reported
Hrs pumped:	4	Pumping ra:	8
Level befo:	10	Level duri:	133
Test pump:	S	Pump insta:	N
Install pu:	Not Reported	Capacity:	0
Pump hp:	0	Column len:	0
Closed:	Not Reported	Abandoned:	Not Reported
Abandon da:	0	Site id:	MD7000000457060

Map ID:	141		
Objectid:	457061	County let:	PG
Permit:	PG941912	Mgs id:	Not Reported
B1 seq:	2087	B1 recd:	2001 4 2
City:	LINCOLN	State:	NE
Zip:	68512	Driller na:	WILLIAM W REICHART I
Driller id:	MWD 548	Est gpm pr:	60
Use for wa:	Test, Observation, Monitoring	Approx dep:	300
Drill meth:	AIR-PER	Replacemen:	N
Wapid:	Not Reported	Subdivisio:	CROSS CREEK GOLF COU
Section:	Not Reported	Lot:	TW-7
Nearest to:	CALVERTON	Town dista:	.25
Town direc:	NW	Road name:	OLD GUNPOWDER ROAD
Road side:	W	Road dista:	1500FT
Tax map:	8	Block:	Not Reported
Parcel:	45	N grid83:	155372
E grid83:	406122	Lat dec de:	39.066328
Lon dec de:	-76.929259	Issue date:	2001 330
Special fl:	Not Reported	C1 seq:	9368
C1 recd:	2002 7 9	Completion:	2001 8 9
Total dept:	53	Num unsucc:	0
Hydrofract:	N	Grouted:	Y
Grout type:	CM	Grout top:	0
Grout bott:	10	Casing typ:	PL
Casing dia:	6	Casing dep:	23
Casing hei:	+1	Screen typ:	PL
Top screen:	23	Bottom scr:	53
Screen t 1:	Not Reported	Top scre 1:	0
Bottom s 1:	0	Screen t 2:	Not Reported
Top scre 2:	0	Bottom s 2:	0
Screen dia:	6	Flowing we:	Not Reported
Telescopin:	Not Reported	Log type:	Not Reported
Hrs pumped:	4	Pumping ra:	18
Level befo:	13	Level duri:	31
Test pump:	S	Pump insta:	N
Install pu:	Not Reported	Capacity:	0
Pump hp:	0	Column len:	0
Closed:	Not Reported	Abandoned:	Not Reported
Abandon da:	0	Site id:	MD7000000457061

Map ID: 147

GEOCHECK VERSION 2.1
STATE DATABASE WELL INFORMATION

Objectid:	256086	County let:	PG
Permit:	PG810683	Mgs id:	Not Reported
B1 seq:	Not Reported	B1 recd:	19841018
City:	SILVER SPRING	State:	MD
Zip:	Not Reported	Driller na:	KWIATKOWSKI, S.
Driller id:	MWD0173	Est gpm pr:	10
Use for wa:	Home or Public Use	Approx dep:	100
Drill meth:	ROTARY	Replacemen:	N
Wapid:	Not Reported	Subdivisio:	Not Reported
Section:	Not Reported	Lot:	Not Reported
Nearest to:	BELTSVILLE	Town dista:	2.7 MI
Town direc:	N	Road name:	AITCHESON
Road side:	N	Road dista:	500 FT
Tax map:	Not Reported	Block:	Not Reported
Parcel:	Not Reported	N grid83:	155372
E grid83:	407341	Lat dec de:	39.066318
Lon dec de:	-76.915171	Issue date:	19841011
Special fl:	Not Reported	C1 seq:	Not Reported
C1 recd:	0	Completion:	0
Total dept:	0	Num unsucc:	0
Hydrofract:	Not Reported	Grouted:	Not Reported
Grout type:	Not Reported	Grout top:	0
Grout bott:	0	Casing typ:	Not Reported
Casing dia:	0	Casing dep:	0
Casing hei:	+00	Screen typ:	Not Reported
Top screen:	0	Bottom scr:	0
Screen t 1:	Not Reported	Top scre 1:	0
Bottom s 1:	0	Screen t 2:	Not Reported
Top scre 2:	0	Bottom s 2:	0
Screen dia:	0	Flowing we:	Not Reported
Telescopin:	Not Reported	Log type:	Not Reported
Hrs pumped:	0	Pumping ra:	0
Level befo:	0	Level duri:	0
Test pump:	Not Reported	Pump insta:	Not Reported
Install pu:	Not Reported	Capacity:	0
Pump hp:	0	Column len:	0
Closed:	Not Reported	Abandoned:	Not Reported
Abandon da:	0	Site id:	MD7000000256086

Map ID:	151		
Objectid:	332106	County let:	MO
Permit:	MO920495	Mgs id:	Not Reported
B1 seq:	1420	B1 recd:	1993 330
City:	WASHINGTON	State:	DC
Zip:	20006	Driller na:	BRUCE H. SCHLAICH
Driller id:	MWD0333	Est gpm pr:	1
Use for wa:	Test, Observation, Monitoring	Approx dep:	20
Drill meth:	BORED	Replacemen:	N
Wapid:	Not Reported	Subdivisio:	Not Reported
Section:	Not Reported	Lot:	Not Reported
Nearest to:	FAIRLAND	Town dista:	1
Town direc:	SW	Road name:	EAST RANDOLPH RD
Road side:	S	Road dista:	330 FT
Tax map:	Not Reported	Block:	Not Reported
Parcel:	Not Reported	N grid83:	155067
E grid83:	402464	Lat dec de:	39.0636
Lon dec de:	-76.971524	Issue date:	1993 330
Special fl:	Y	C1 seq:	8021
C1 recd:	1993 413	Completion:	1993 4 5
Total dept:	20	Num unsucc:	0

Hydrofract:	Not Reported	Grouted:	Y
Grout type:	CM	Grout top:	0
Grout bott:	6	Casing typ:	PL
Casing dia:	2	Casing dep:	10
Casing hei:	+2	Screen typ:	PL
Top screen:	10	Bottom scr:	20
Screen t 1:	Not Reported	Top scre 1:	0
Bottom s 1:	0	Screen t 2:	Not Reported
Top scre 2:	0	Bottom s 2:	0
Screen dia:	2	Flowing we:	Not Reported
Telescopin:	Not Reported	Log type:	Not Reported
Hrs pumped:	1	Pumping ra:	1
Level befo:	1	Level duri:	1
Test pump:	O	Pump insta:	N
Install pu:	Not Reported	Capacity:	0
Pump hp:	0	Column len:	0
Closed:	Not Reported	Abandoned:	Y
Abandon da:	199310 6	Site id:	MD7000000332106

Map ID:	151		
Objectid:	251668	County let:	MO
Permit:	MO920497	Mgs id:	Not Reported
B1 seq:	1419	B1 recd:	1993 330
City:	WASHINGTON	State:	DC
Zip:	20006	Driller na:	BRUCE H SCHLAICH
Driller id:	MWD0333	Est gpm pr:	1
Use for wa:	Test, Observation, Monitoring	Approx dep:	20
Drill meth:	BORED	Replacemen:	N
Wapid:	Not Reported	Subdivisio:	Not Reported
Section:	Not Reported	Lot:	Not Reported
Nearest to:	FAIRLAND	Town dista:	1 MI
Town direc:	SW	Road name:	EAST RANDOLPH RD
Road side:	S	Road dista:	600 FT
Tax map:	Not Reported	Block:	Not Reported
Parcel:	Not Reported	N grid83:	155067
E grid83:	402464	Lat dec de:	39.0636
Lon dec de:	-76.971524	Issue date:	1993 330
Special fl:	Not Reported	C1 seq:	8023
C1 recd:	1993 413	Completion:	1993 4 5
Total dept:	13	Num unsucc:	0
Hydrofract:	Not Reported	Grouted:	Y
Grout type:	CM	Grout top:	0
Grout bott:	2	Casing typ:	PL
Casing dia:	2	Casing dep:	3
Casing hei:	+02	Screen typ:	PL
Top screen:	3	Bottom scr:	13
Screen t 1:	Not Reported	Top scre 1:	0
Bottom s 1:	0	Screen t 2:	Not Reported
Top scre 2:	0	Bottom s 2:	0
Screen dia:	2	Flowing we:	Not Reported
Telescopin:	Not Reported	Log type:	Not Reported
Hrs pumped:	1	Pumping ra:	1
Level befo:	1	Level duri:	1
Test pump:	O	Pump insta:	N
Install pu:	Not Reported	Capacity:	0
Pump hp:	0	Column len:	0
Closed:	Not Reported	Abandoned:	Y
Abandon da:	199310 6	Site id:	MD7000000251668

Map ID: 151

GEOCHECK VERSION 2.1
STATE DATABASE WELL INFORMATION

Objectid:	251667	County let:	MO
Permit:	MO920496	Mgs id:	Not Reported
B1 seq:	1418	B1 recd:	1993 330
City:	WASHINGTON	State:	DC
Zip:	20006	Driller na:	BRUCE H SCHLAICH
Driller id:	MWD0333	Est gpm pr:	1
Use for wa:	Test, Observation, Monitoring	Approx dep:	20
Drill meth:	BORED	Replacemen:	N
Wapid:	Not Reported	Subdivisio:	Not Reported
Section:	Not Reported	Lot:	Not Reported
Nearest to:	FAIRLAND	Town dista:	1 MI
Town direc:	SW	Road name:	EAST RANDOLPH RD
Road side:	S	Road dista:	700 FT
Tax map:	Not Reported	Block:	Not Reported
Parcel:	Not Reported	N grid83:	155067
E grid83:	402464	Lat dec de:	39.0636
Lon dec de:	-76.971524	Issue date:	1993 330
Special fl:	Not Reported	C1 seq:	8022
C1 recd:	1993 413	Completion:	1993 4 5
Total dept:	23	Num unsucc:	0
Hydrofract:	Not Reported	Grouted:	Y
Grout type:	CM	Grout top:	0
Grout bott:	9	Casing typ:	PL
Casing dia:	2	Casing dep:	13
Casing hei:	+02	Screen typ:	PL
Top screen:	13	Bottom scr:	23
Screen t 1:	Not Reported	Top scre 1:	0
Bottom s 1:	0	Screen t 2:	Not Reported
Top scre 2:	0	Bottom s 2:	0
Screen dia:	2	Flowing we:	Not Reported
Telescopin:	Not Reported	Log type:	Not Reported
Hrs pumped:	1	Pumping ra:	1
Level befo:	1	Level duri:	1
Test pump:	O	Pump insta:	N
Install pu:	Not Reported	Capacity:	0
Pump hp:	0	Column len:	0
Closed:	Not Reported	Abandoned:	Y
Abandon da:	199310 6	Site id:	MD7000000251667

Map ID:	152		
Objectid:	471504	County let:	Not Reported
Permit:	MO942653	Mgs id:	Not Reported
B1 seq:	6208	B1 recd:	200211 5
City:	SILVER SPRING	State:	MD
Zip:	20907	Driller na:	ROBERT STEVENS
Driller id:	MGD 17	Est gpm pr:	0
Use for wa:	Test, Observation, Monitoring	Approx dep:	30
Drill meth:	BORED	Replacemen:	N
Wapid:	Not Reported	Subdivisio:	NSWC WHITE OAK
Section:	Not Reported	Lot:	Not Reported
Nearest to:	SILVER SPRING	Town dista:	7
Town direc:	NE	Road name:	PERIMETER ROAD
Road side:	N	Road dista:	25 FT
Tax map:	Not Reported	Block:	Not Reported
Parcel:	Not Reported	N grid83:	155067
E grid83:	402769	Lat dec de:	39.063599
Lon dec de:	-76.968002	Issue date:	200211 5
Special fl:	Not Reported	C1 seq:	6265
C1 recd:	2003 1 6	Completion:	20021125
Total dept:	99	Num unsucc:	0

Hydrofract:	N	Grouted:	Y
Grout type:	CM	Grout top:	0
Grout bott:	87	Casing typ:	PL
Casing dia:	2	Casing dep:	89
Casing hei:	+3	Screen typ:	PL
Top screen:	89	Bottom scr:	99
Screen t 1:	Not Reported	Top scre 1:	0
Bottom s 1:	0	Screen t 2:	Not Reported
Top scre 2:	0	Bottom s 2:	0
Screen dia:	2	Flowing we:	Not Reported
Telescopin:	T	Log type:	Not Reported
Hrs pumped:	1	Pumping ra:	1
Level befo:	1	Level duri:	1
Test pump:	Not Reported	Pump insta:	N
Install pu:	Not Reported	Capacity:	0
Pump hp:	0	Column len:	0
Closed:	Not Reported	Abandoned:	Not Reported
Abandon da:	0	Site id:	MD7000000471504

Map ID:	152		
Objectid:	471505	County let:	Not Reported
Permit:	MO942654	Mgs id:	Not Reported
B1 seq:	6209	B1 recd:	200211 5
City:	SILVER SPRING	State:	MD
Zip:	20907	Driller na:	ROBERT STEVENS
Driller id:	MGD 17	Est gpm pr:	0
Use for wa:	Test, Observation, Monitoring	Approx dep:	30
Drill meth:	BORED	Replacemen:	N
Wapid:	Not Reported	Subdivisio:	NSWC WHITE OAK
Section:	Not Reported	Lot:	Not Reported
Nearest to:	SILVER SPRING	Town dista:	7
Town direc:	NE	Road name:	PERIMETER ROAD
Road side:	N	Road dista:	260 FT
Tax map:	Not Reported	Block:	Not Reported
Parcel:	Not Reported	N grid83:	155067
E grid83:	402769	Lat dec de:	39.063599
Lon dec de:	-76.968002	Issue date:	200211 5
Special fl:	Not Reported	C1 seq:	6266
C1 recd:	2003 1 6	Completion:	20021218
Total dept:	180	Num unsucc:	0
Hydrofract:	N	Grouted:	Y
Grout type:	CM	Grout top:	0
Grout bott:	158	Casing typ:	PL
Casing dia:	2	Casing dep:	160
Casing hei:	+3	Screen typ:	PL
Top screen:	160	Bottom scr:	180
Screen t 1:	Not Reported	Top scre 1:	0
Bottom s 1:	0	Screen t 2:	Not Reported
Top scre 2:	0	Bottom s 2:	0
Screen dia:	2	Flowing we:	Not Reported
Telescopin:	T	Log type:	Not Reported
Hrs pumped:	1	Pumping ra:	1
Level befo:	1	Level duri:	1
Test pump:	Not Reported	Pump insta:	N
Install pu:	Not Reported	Capacity:	0
Pump hp:	0	Column len:	0
Closed:	Not Reported	Abandoned:	Not Reported
Abandon da:	0	Site id:	MD7000000471505

Map ID: 152

GEOCHECK VERSION 2.1
STATE DATABASE WELL INFORMATION

Objectid:	477678	County let:	Not Reported
Permit:	MO942424	Mgs id:	Not Reported
B1 seq:	6212	B1 recd:	2002 626
City:	SILVER SPRING	State:	MD
Zip:	20907	Driller na:	ROBERT STEVENS
Driller id:	MGD 17	Est gpm pr:	0
Use for wa:	Test, Observation, Monitoring	Approx dep:	30
Drill meth:	BORED	Replacemen:	N
Wapid:	Not Reported	Subdivisio:	NSWC WHITE OAK
Section:	Not Reported	Lot:	Not Reported
Nearest to:	SILVER SPRING	Town dista:	7
Town direc:	NE	Road name:	PERIMETER ROAD
Road side:	S	Road dista:	10 FT
Tax map:	Not Reported	Block:	Not Reported
Parcel:	Not Reported	N grid83:	155067
E grid83:	402769	Lat dec de:	39.063599
Lon dec de:	-76.968002	Issue date:	2002 7 1
Special fl:	Not Reported	C1 seq:	Not Reported
C1 recd:	0	Completion:	0
Total dept:	0	Num unsucc:	0
Hydrofract:	Not Reported	Grouted:	Not Reported
Grout type:	Not Reported	Grout top:	0
Grout bott:	0	Casing typ:	Not Reported
Casing dia:	0	Casing dep:	0
Casing hei:	Not Reported	Screen typ:	Not Reported
Top screen:	0	Bottom scr:	0
Screen t 1:	Not Reported	Top scre 1:	0
Bottom s 1:	0	Screen t 2:	Not Reported
Top scre 2:	0	Bottom s 2:	0
Screen dia:	0	Flowing we:	Not Reported
Telescopin:	Not Reported	Log type:	Not Reported
Hrs pumped:	0	Pumping ra:	0
Level befo:	0	Level duri:	0
Test pump:	Not Reported	Pump insta:	Not Reported
Install pu:	Not Reported	Capacity:	0
Pump hp:	0	Column len:	0
Closed:	Not Reported	Abandoned:	Not Reported
Abandon da:	0	Site id:	MD7000000477678

Map ID:	153		
Objectid:	251886	County let:	MO
Permit:	MO920756	Mgs id:	Not Reported
B1 seq:	9402	B1 recd:	1993 825
City:	COLESVILLE	State:	MD
Zip:	20904	Driller na:	STEVE SAUL
Driller id:	MGD039	Est gpm pr:	0
Use for wa:	Test, Observation, Monitoring	Approx dep:	30
Drill meth:	AIR ROT	Replacemen:	N
Wapid:	Not Reported	Subdivisio:	Not Reported
Section:	Not Reported	Lot:	Not Reported
Nearest to:	COLESVILLE	Town dista:	0
Town direc:	T	Road name:	E RANDOLPH RD
Road side:	N	Road dista:	110 FT
Tax map:	Not Reported	Block:	Not Reported
Parcel:	Not Reported	N grid83:	155067
E grid83:	403074	Lat dec de:	39.063598
Lon dec de:	-76.96448	Issue date:	1993 826
Special fl:	Not Reported	C1 seq:	7982
C1 recd:	1993 913	Completion:	1993 916
Total dept:	18	Num unsucc:	0

Hydrofract:	Not Reported	Grouted:	Y
Grout type:	CM	Grout top:	1
Grout bott:	2	Casing typ:	PL
Casing dia:	4	Casing dep:	3
Casing hei:	+0	Screen typ:	PL
Top screen:	3	Bottom scr:	18
Screen t 1:	Not Reported	Top scre 1:	0
Bottom s 1:	0	Screen t 2:	Not Reported
Top scre 2:	0	Bottom s 2:	0
Screen dia:	4	Flowing we:	Not Reported
Telescopin:	Not Reported	Log type:	Not Reported
Hrs pumped:	1	Pumping ra:	1
Level befo:	1	Level duri:	1
Test pump:	O	Pump insta:	N
Install pu:	Not Reported	Capacity:	0
Pump hp:	0	Column len:	0
Closed:	Not Reported	Abandoned:	Y
Abandon da:	2002 716	Site id:	MD7000000251886

Map ID:	153		
Objectid:	251885	County let:	MO
Permit:	MO920755	Mgs id:	Not Reported
B1 seq:	9401	B1 recd:	1993 825
City:	COLESVILLE	State:	MD
Zip:	20904	Driller na:	STEVE SAUL
Driller id:	MWD0000	Est gpm pr:	0
Use for wa:	Test, Observation, Monitoring	Approx dep:	30
Drill meth:	AIR ROT	Replacemen:	N
Wapid:	Not Reported	Subdivisio:	Not Reported
Section:	Not Reported	Lot:	Not Reported
Nearest to:	COLESVILLE	Town dista:	0
Town direc:	T	Road name:	E RANDOLPH RD
Road side:	N	Road dista:	114 FT
Tax map:	Not Reported	Block:	Not Reported
Parcel:	Not Reported	N grid83:	155067
E grid83:	403074	Lat dec de:	39.063598
Lon dec de:	-76.96448	Issue date:	1993 826
Special fl:	Not Reported	C1 seq:	7981
C1 recd:	1993 923	Completion:	1993 916
Total dept:	18	Num unsucc:	0
Hydrofract:	Not Reported	Grouted:	Y
Grout type:	CM	Grout top:	1
Grout bott:	2	Casing typ:	PL
Casing dia:	4	Casing dep:	3
Casing hei:	+0	Screen typ:	PL
Top screen:	3	Bottom scr:	18
Screen t 1:	Not Reported	Top scre 1:	0
Bottom s 1:	0	Screen t 2:	Not Reported
Top scre 2:	0	Bottom s 2:	0
Screen dia:	4	Flowing we:	Not Reported
Telescopin:	Not Reported	Log type:	Not Reported
Hrs pumped:	1	Pumping ra:	1
Level befo:	1	Level duri:	1
Test pump:	O	Pump insta:	N
Install pu:	Not Reported	Capacity:	0
Pump hp:	0	Column len:	0
Closed:	Not Reported	Abandoned:	Y
Abandon da:	2002 716	Site id:	MD7000000251885

Map ID: 153

GEOCHECK VERSION 2.1
STATE DATABASE WELL INFORMATION

Objectid:	251887	County let:	MO
Permit:	MO920757	Mgs id:	Not Reported
B1 seq:	9403	B1 recd:	1993 825
City:	COLESVILLE	State:	MD
Zip:	20904	Driller na:	STEVE SAUL
Driller id:	MGD039	Est gpm pr:	0
Use for wa:	Test, Observation, Monitoring	Approx dep:	30
Drill meth:	AIR ROT	Replacemen:	N
Wapid:	Not Reported	Subdivisio:	Not Reported
Section:	Not Reported	Lot:	Not Reported
Nearest to:	COLESVILLE	Town dista:	0
Town direc:	T	Road name:	E RANDOLPH RD
Road side:	N	Road dista:	60 FT
Tax map:	Not Reported	Block:	Not Reported
Parcel:	Not Reported	N grid83:	155067
E grid83:	403074	Lat dec de:	39.063598
Lon dec de:	-76.96448	Issue date:	1993 826
Special fl:	Not Reported	C1 seq:	7983
C1 recd:	1993 923	Completion:	1993 916
Total dept:	18	Num unsucc:	0
Hydrofract:	Not Reported	Grouted:	Y
Grout type:	CM	Grout top:	1
Grout bott:	2	Casing typ:	PL
Casing dia:	4	Casing dep:	3
Casing hei:	+0	Screen typ:	PL
Top screen:	3	Bottom scr:	18
Screen t 1:	Not Reported	Top scre 1:	0
Bottom s 1:	0	Screen t 2:	Not Reported
Top scre 2:	0	Bottom s 2:	0
Screen dia:	4	Flowing we:	Not Reported
Telescopin:	Not Reported	Log type:	Not Reported
Hrs pumped:	1	Pumping ra:	1
Level befo:	1	Level duri:	1
Test pump:	O	Pump insta:	N
Install pu:	Not Reported	Capacity:	0
Pump hp:	0	Column len:	0
Closed:	Not Reported	Abandoned:	Y
Abandon da:	2002 716	Site id:	MD7000000251887

Map ID:	154		
Objectid:	250779	County let:	MO
Permit:	MO881860	Mgs id:	Not Reported
B1 seq:	Not Reported	B1 recd:	1991 322
City:	LAYTONSVILLE	State:	MD
Zip:	20879	Driller na:	GEORGE F EASTERDAY
Driller id:	MWD040	Est gpm pr:	1
Use for wa:	Test, Observation, Monitoring	Approx dep:	50
Drill meth:	AIR-ROT	Replacemen:	N
Wapid:	Not Reported	Subdivisio:	Not Reported
Section:	Not Reported	Lot:	Not Reported
Nearest to:	GLENMONT	Town dista:	0
Town direc:	T	Road name:	2301 RANDOLPH RD
Road side:	N	Road dista:	30 FT
Tax map:	Not Reported	Block:	Not Reported
Parcel:	Not Reported	N grid83:	155067
E grid83:	396064	Lat dec de:	39.063594
Lon dec de:	-77.045483	Issue date:	1991 325
Special fl:	Not Reported	C1 seq:	Not Reported
C1 recd:	1991 510	Completion:	1991 326
Total dept:	37	Num unsucc:	0

Hydrofract:	Not Reported	Grouted:	Y
Grout type:	CM	Grout top:	0
Grout bott:	4	Casing typ:	PL
Casing dia:	4	Casing dep:	6
Casing hei:	+01	Screen typ:	PL
Top screen:	6	Bottom scr:	31
Screen t 1:	Not Reported	Top scre 1:	0
Bottom s 1:	0	Screen t 2:	Not Reported
Top scre 2:	0	Bottom s 2:	0
Screen dia:	4	Flowing we:	Not Reported
Telescopin:	Not Reported	Log type:	Not Reported
Hrs pumped:	0	Pumping ra:	0
Level befo:	0	Level duri:	0
Test pump:	O	Pump insta:	Not Reported
Install pu:	Not Reported	Capacity:	0
Pump hp:	0	Column len:	0
Closed:	Not Reported	Abandoned:	Y
Abandon da:	1997 911	Site id:	MD7000000250779

Map ID:	149		
Objectid:	457058	County let:	PG
Permit:	PG941909	Mgs id:	Not Reported
B1 seq:	2090	B1 recd:	2001 4 2
City:	LINCOLN	State:	NE
Zip:	68512	Driller na:	WILLIAM W REICHART I
Driller id:	MWD 548	Est gpm pr:	60
Use for wa:	Test, Observation, Monitoring	Approx dep:	300
Drill meth:	AIR-PER	Replacemen:	N
Wapid:	Not Reported	Subdivisio:	CROSS CREEK GOLF COU
Section:	Not Reported	Lot:	TW-4
Nearest to:	CALVERTON	Town dista:	.25
Town direc:	NW	Road name:	OLD GUNPOWDER ROAD
Road side:	W	Road dista:	1200FT
Tax map:	8	Block:	Not Reported
Parcel:	8	N grid83:	155067
E grid83:	406122	Lat dec de:	39.063582
Lon dec de:	-76.929261	Issue date:	2001 330
Special fl:	Not Reported	C1 seq:	0211
C1 recd:	2002 7 9	Completion:	2001 8 2
Total dept:	400	Num unsucc:	0
Hydrofract:	N	Grouted:	Y
Grout type:	CM	Grout top:	0
Grout bott:	82	Casing typ:	ST
Casing dia:	6	Casing dep:	83
Casing hei:	+1	Screen typ:	HO
Top screen:	83	Bottom scr:	400
Screen t 1:	Not Reported	Top scre 1:	0
Bottom s 1:	0	Screen t 2:	Not Reported
Top scre 2:	0	Bottom s 2:	0
Screen dia:	0	Flowing we:	Not Reported
Telescopin:	Not Reported	Log type:	Not Reported
Hrs pumped:	4	Pumping ra:	15
Level befo:	9	Level duri:	143
Test pump:	S	Pump insta:	N
Install pu:	Not Reported	Capacity:	0
Pump hp:	0	Column len:	0
Closed:	Not Reported	Abandoned:	Not Reported
Abandon da:	0	Site id:	MD7000000457058

Map ID: 149

GEOCHECK VERSION 2.1
STATE DATABASE WELL INFORMATION

Objectid:	457059	County let:	PG
Permit:	PG941910	Mgs id:	Not Reported
B1 seq:	2089	B1 recd:	2001 4 2
City:	LINCOLN	State:	NE
Zip:	68512	Driller na:	WILLIAM W REICHART I
Driller id:	MWD 548	Est gpm pr:	60
Use for wa:	Test, Observation, Monitoring	Approx dep:	50
Drill meth:	AIR-PER	Replacemen:	N
Wapid:	Not Reported	Subdivisio:	CROSS CREEK GOLF COU
Section:	Not Reported	Lot:	TW-5
Nearest to:	CALVERTON	Town dista:	.25
Town direc:	NW	Road name:	OLD GUNPOWDER ROAD
Road side:	W	Road dista:	1800FT
Tax map:	8	Block:	Not Reported
Parcel:	8	N grid83:	155067
E grid83:	406122	Lat dec de:	39.063582
Lon dec de:	-76.929261	Issue date:	2001 330
Special fl:	Not Reported	C1 seq:	9369
C1 recd:	2002 7 9	Completion:	2001 813
Total dept:	40	Num unsucc:	0
Hydrofract:	N	Grouted:	Y
Grout type:	CM	Grout top:	0
Grout bott:	10	Casing typ:	PL
Casing dia:	6	Casing dep:	20
Casing hei:	+1	Screen typ:	PL
Top screen:	20	Bottom scr:	40
Screen t 1:	Not Reported	Top scre 1:	0
Bottom s 1:	0	Screen t 2:	Not Reported
Top scre 2:	0	Bottom s 2:	0
Screen dia:	6	Flowing we:	Not Reported
Telescopin:	Not Reported	Log type:	Not Reported
Hrs pumped:	4	Pumping ra:	18
Level befo:	12	Level duri:	25
Test pump:	S	Pump insta:	N
Install pu:	Not Reported	Capacity:	0
Pump hp:	0	Column len:	0
Closed:	Not Reported	Abandoned:	Not Reported
Abandon da:	0	Site id:	MD7000000457059

Map ID:	150		
Objectid:	469448	County let:	Not Reported
Permit:	PG941707	Mgs id:	Not Reported
B1 seq:	9690	B1 recd:	200010 5
City:	LINCOLN	State:	NB
Zip:	68512	Driller na:	GEORGE F EASTERDAY
Driller id:	MWD 40	Est gpm pr:	5
Use for wa:	Test, Observation, Monitoring	Approx dep:	300
Drill meth:	AIR-ROT	Replacemen:	N
Wapid:	Not Reported	Subdivisio:	CROSS CREEK
Section:	Not Reported	Lot:	Not Reported
Nearest to:	CALVERTON	Town dista:	Not Reported
Town direc:	T	Road name:	BRIGGS CHANEY RD
Road side:	N	Road dista:	800 FT
Tax map:	Not Reported	Block:	Not Reported
Parcel:	Not Reported	N grid83:	155067
E grid83:	406427	Lat dec de:	39.06358
Lon dec de:	-76.925739	Issue date:	2000 926
Special fl:	Not Reported	C1 seq:	Not Reported
C1 recd:	0	Completion:	0
Total dept:	0	Num unsucc:	0

Hydrofract:	Not Reported	Grouted:	Not Reported
Grout type:	Not Reported	Grout top:	0
Grout bott:	0	Casing typ:	Not Reported
Casing dia:	0	Casing dep:	0
Casing hei:	Not Reported	Screen typ:	Not Reported
Top screen:	0	Bottom scr:	0
Screen t 1:	Not Reported	Top scre 1:	0
Bottom s 1:	0	Screen t 2:	Not Reported
Top scre 2:	0	Bottom s 2:	0
Screen dia:	0	Flowing we:	Not Reported
Telescopin:	Not Reported	Log type:	Not Reported
Hrs pumped:	0	Pumping ra:	0
Level befo:	0	Level duri:	0
Test pump:	Not Reported	Pump insta:	Not Reported
Install pu:	Not Reported	Capacity:	0
Pump hp:	0	Column len:	0
Closed:	Not Reported	Abandoned:	Not Reported
Abandon da:	0	Site id:	MD7000000469448

Map ID:	150		
Objectid:	370268	County let:	PG
Permit:	PG920979	Mgs id:	Not Reported
B1 seq:	3368	B1 recd:	1996 726
City:	VIENNA	State:	VA
Zip:	22180	Driller na:	GEORGE F EASTERDAY
Driller id:	MWD 40	Est gpm pr:	50
Use for wa:	Test, Observation, Monitoring	Approx dep:	400
Drill meth:	AIR-ROT	Replacemen:	N
Wapid:	Not Reported	Subdivisio:	CROSS CREEK
Section:	Not Reported	Lot:	Not Reported
Nearest to:	CALVERTON	Town dista:	1
Town direc:	E	Road name:	BRIGGS CHANEY RD
Road side:	N	Road dista:	500 FT
Tax map:	8	Block:	E4
Parcel:	45	N grid83:	155067
E grid83:	406427	Lat dec de:	39.06358
Lon dec de:	-76.925739	Issue date:	1989 712
Special fl:	Not Reported	C1 seq:	1841
C1 recd:	1997 1 8	Completion:	1996 8 1
Total dept:	700	Num unsucc:	0
Hydrofract:	N	Grouted:	Y
Grout type:	CM	Grout top:	0
Grout bott:	127	Casing typ:	ST
Casing dia:	8	Casing dep:	191
Casing hei:	+2	Screen typ:	HO
Top screen:	189	Bottom scr:	700
Screen t 1:	Not Reported	Top scre 1:	0
Bottom s 1:	0	Screen t 2:	Not Reported
Top scre 2:	0	Bottom s 2:	0
Screen dia:	0	Flowing we:	Not Reported
Telescopin:	T	Log type:	Not Reported
Hrs pumped:	3	Pumping ra:	50
Level befo:	100	Level duri:	600
Test pump:	A	Pump insta:	N
Install pu:	Not Reported	Capacity:	0
Pump hp:	0	Column len:	0
Closed:	Not Reported	Abandoned:	Not Reported
Abandon da:	0	Site id:	MD7000000370268

Map ID: 150

GEOCHECK VERSION 2.1
STATE DATABASE WELL INFORMATION

Objectid:	370949	County let:	PG
Permit:	PG920978	Mgs id:	Not Reported
B1 seq:	3370	B1 recd:	1996 726
City:	VIENNA	State:	VA
Zip:	22180	Driller na:	GEORGE F EASTERDAY
Driller id:	MWD 40	Est gpm pr:	50
Use for wa:	Test, Observation, Monitoring	Approx dep:	400
Drill meth:	AIR-ROT	Replacemen:	N
Wapid:	Not Reported	Subdivisio:	CROSS CREEK
Section:	Not Reported	Lot:	Not Reported
Nearest to:	CALVERTON	Town dista:	1
Town direc:	E	Road name:	BRIGGS CHANEY
Road side:	N	Road dista:	500 FT
Tax map:	8	Block:	E4
Parcel:	45	N grid83:	155067
E grid83:	406427	Lat dec de:	39.06358
Lon dec de:	-76.925739	Issue date:	1996 712
Special fl:	Not Reported	C1 seq:	Not Reported
C1 recd:	0	Completion:	0
Total dept:	0	Num unsucc:	0
Hydrofract:	Not Reported	Grouted:	Not Reported
Grout type:	Not Reported	Grout top:	0
Grout bott:	0	Casing typ:	Not Reported
Casing dia:	0	Casing dep:	0
Casing hei:	Not Reported	Screen typ:	Not Reported
Top screen:	0	Bottom scr:	0
Screen t 1:	Not Reported	Top scre 1:	0
Bottom s 1:	0	Screen t 2:	Not Reported
Top scre 2:	0	Bottom s 2:	0
Screen dia:	0	Flowing we:	Not Reported
Telescopin:	Not Reported	Log type:	Not Reported
Hrs pumped:	0	Pumping ra:	0
Level befo:	0	Level duri:	0
Test pump:	Not Reported	Pump insta:	Not Reported
Install pu:	Not Reported	Capacity:	0
Pump hp:	0	Column len:	0
Closed:	Not Reported	Abandoned:	Not Reported
Abandon da:	0	Site id:	MD7000000370949

Map ID:	150		
Objectid:	469335	County let:	Not Reported
Permit:	PG941706	Mgs id:	Not Reported
B1 seq:	9692	B1 recd:	200010 5
City:	LINCOLN	State:	MD
Zip:	68512	Driller na:	GEORGE F EASTERDAY
Driller id:	MWD 40	Est gpm pr:	5
Use for wa:	Test, Observation, Monitoring	Approx dep:	300
Drill meth:	AIR-ROT	Replacemen:	N
Wapid:	Not Reported	Subdivisio:	CROSS CREEK
Section:	Not Reported	Lot:	Not Reported
Nearest to:	CALVERTON	Town dista:	Not Reported
Town direc:	T	Road name:	BRIGGS CHANEY RD
Road side:	N	Road dista:	800 FT
Tax map:	8	Block:	Not Reported
Parcel:	45	N grid83:	155067
E grid83:	406427	Lat dec de:	39.06358
Lon dec de:	-76.925739	Issue date:	2000 926
Special fl:	Not Reported	C1 seq:	Not Reported
C1 recd:	0	Completion:	0
Total dept:	0	Num unsucc:	0

Hydrofract:	Not Reported	Grouted:	Not Reported
Grout type:	Not Reported	Grout top:	0
Grout bott:	0	Casing typ:	Not Reported
Casing dia:	0	Casing dep:	0
Casing hei:	Not Reported	Screen typ:	Not Reported
Top screen:	0	Bottom scr:	0
Screen t 1:	Not Reported	Top scre 1:	0
Bottom s 1:	0	Screen t 2:	Not Reported
Top scre 2:	0	Bottom s 2:	0
Screen dia:	0	Flowing we:	Not Reported
Telescopin:	Not Reported	Log type:	Not Reported
Hrs pumped:	0	Pumping ra:	0
Level befo:	0	Level duri:	0
Test pump:	Not Reported	Pump insta:	Not Reported
Install pu:	Not Reported	Capacity:	0
Pump hp:	0	Column len:	0
Closed:	Not Reported	Abandoned:	Not Reported
Abandon da:	0	Site id:	MD7000000469335

Map ID:	155		
Objectid:	255551	County let:	PG
Permit:	PG810118	Mgs id:	Not Reported
B1 seq:	Not Reported	B1 recd:	1982 215
City:	BELTSVILLE	State:	MD
Zip:	20705	Driller na:	BRANHAM, JOHN E.
Driller id:	MWD0080	Est gpm pr:	10
Use for wa:	Industrial, Commercial, State and Federal Gov.		
Approx dep:	175	Drill meth:	ROTARY
Replacemen:	N	Wapid:	PG1982G001
Subdivisio:	Not Reported	Section:	Not Reported
Lot:	Not Reported	Nearest to:	LAUREL
Town dista:	3 MI	Town direc:	SW
Road name:	CINDER RD	Road side:	S
Road dista:	60 FT	Tax map:	Not Reported
Block:	Not Reported	Parcel:	Not Reported
N grid83:	155067	E grid83:	409780
Lat dec de:	39.063549	Lon dec de:	-76.886999
Issue date:	1982 2 8	Special fl:	Not Reported
C1 seq:	Not Reported	C1 recd:	1982 223
Completion:	1982 211	Total dept:	110
Num unsucc:	0	Hydrofract:	Not Reported
Grouted:	Y	Grout type:	BC
Grout top:	5	Grout bott:	25
Casing typ:	PL	Casing dia:	4
Casing dep:	85	Casing hei:	+01
Screen typ:	PL	Top screen:	85
Bottom scr:	110	Screen t 1:	Not Reported
Top scre 1:	0	Bottom s 1:	0
Screen t 2:	Not Reported	Top scre 2:	0
Bottom s 2:	0	Screen dia:	2
Flowing we:	Not Reported	Telescopin:	Not Reported
Log type:	Not Reported	Hrs pumped:	3
Pumping ra:	30	Level befo:	32
Level duri:	70	Test pump:	A
Pump insta:	Not Reported	Install pu:	S
Capacity:	5	Pump hp:	.5
Column len:	75	Closed:	Not Reported
Abandoned:	Not Reported	Abandon da:	0
Site id:	MD7000000255551		

Map ID: 156

GEOCHECK VERSION 2.1
STATE DATABASE WELL INFORMATION

Objectid:	349263	County let:	PG
Permit:	PG883120	Mgs id:	Not Reported
B1 seq:	4189	B1 recd:	1993 330
City:	BELTSVILLE	State:	MD
Zip:	20705	Driller na:	DAILY S PRICE
Driller id:	MWD0458	Est gpm pr:	0
Use for wa:	Test, Observation, Monitoring	Approx dep:	50
Drill meth:	BORED	Replacemen:	N
Wapid:	Not Reported	Subdivisio:	Not Reported
Section:	Not Reported	Lot:	Not Reported
Nearest to:	BELTSVILLE	Town dista:	0
Town direc:	T	Road name:	MUIRKIRK ROAD
Road side:	N	Road dista:	1170FT
Tax map:	Not Reported	Block:	Not Reported
Parcel:	Not Reported	N grid83:	155067
E grid83:	410084	Lat dec de:	39.063545
Lon dec de:	-76.883477	Issue date:	1993 4 5
Special fl:	Y	C1 seq:	3323
C1 recd:	1993 5 3	Completion:	1993 4 7
Total dept:	20	Num unsucc:	0
Hydrofract:	Not Reported	Grouted:	Y
Grout type:	CM	Grout top:	0
Grout bott:	5	Casing typ:	PL
Casing dia:	4	Casing dep:	5
Casing hei:	-1	Screen typ:	PL
Top screen:	5	Bottom scr:	20
Screen t 1:	Not Reported	Top scre 1:	0
Bottom s 1:	0	Screen t 2:	Not Reported
Top scre 2:	0	Bottom s 2:	0
Screen dia:	0	Flowing we:	Not Reported
Telescopin:	Not Reported	Log type:	Not Reported
Hrs pumped:	1	Pumping ra:	3
Level befo:	5	Level duri:	14
Test pump:	S	Pump insta:	N
Install pu:	Not Reported	Capacity:	0
Pump hp:	0	Column len:	0
Closed:	Not Reported	Abandoned:	Not Reported
Abandon da:	0	Site id:	MD7000000349263

Map ID:	156		
Objectid:	349264	County let:	PG
Permit:	PG883121	Mgs id:	Not Reported
B1 seq:	4191	B1 recd:	1993 330
City:	BELTSVILLE	State:	MD
Zip:	20705	Driller na:	DAILY S PRICE
Driller id:	MWD0458	Est gpm pr:	0
Use for wa:	Test, Observation, Monitoring	Approx dep:	50
Drill meth:	BORED	Replacemen:	N
Wapid:	Not Reported	Subdivisio:	Not Reported
Section:	Not Reported	Lot:	Not Reported
Nearest to:	BELTSVILLE	Town dista:	0
Town direc:	T	Road name:	MUIRKIRK ROAD
Road side:	N	Road dista:	680 FT
Tax map:	Not Reported	Block:	Not Reported
Parcel:	Not Reported	N grid83:	155067
E grid83:	410084	Lat dec de:	39.063545
Lon dec de:	-76.883477	Issue date:	1993 4 5
Special fl:	Y	C1 seq:	9363
C1 recd:	1993 5 3	Completion:	1993 4 7
Total dept:	20	Num unsucc:	0

Hydrofract:	Not Reported	Grouted:	Y
Grout type:	CM	Grout top:	0
Grout bott:	5	Casing typ:	PL
Casing dia:	4	Casing dep:	5
Casing hei:	-1	Screen typ:	PL
Top screen:	5	Bottom scr:	20
Screen t 1:	Not Reported	Top scre 1:	0
Bottom s 1:	0	Screen t 2:	Not Reported
Top scre 2:	0	Bottom s 2:	0
Screen dia:	4	Flowing we:	Not Reported
Telescopin:	Not Reported	Log type:	Not Reported
Hrs pumped:	1	Pumping ra:	2
Level befo:	5	Level duri:	14
Test pump:	S	Pump insta:	N
Install pu:	Not Reported	Capacity:	0
Pump hp:	0	Column len:	0
Closed:	Not Reported	Abandoned:	Not Reported
Abandon da:	0	Site id:	MD7000000349264

Map ID:	156		
Objectid:	256959	County let:	PG
Permit:	PG811617	Mgs id:	Not Reported
B1 seq:	Not Reported	B1 recd:	1987 714
City:	LAUREL	State:	MD
Zip:	20707	Driller na:	KWIATKOWSKI, S.
Driller id:	MWD0173	Est gpm pr:	10
Use for wa:	Industrial, Commercial, State and Federal Gov.		
Approx dep:	110	Drill meth:	ROTARY
Replacemen:	Y	Wapid:	PG1987G013
Subdivisio:	Not Reported	Section:	Not Reported
Lot:	Not Reported	Nearest to:	LAUREL
Town dista:	2.5 MI	Town direc:	SW
Road name:	12800 BALTIMORE BLVD	Road side:	N
Road dista:	60 FT	Tax map:	Not Reported
Block:	Not Reported	Parcel:	Not Reported
N grid83:	155067	E grid83:	410084
Lat dec de:	39.063545	Lon dec de:	-76.883477
Issue date:	1987 7 1	Special fl:	Not Reported
C1 seq:	Not Reported	C1 recd:	1988 229
Completion:	19871010	Total dept:	122
Num unsucc:	0	Hydrofract:	Not Reported
Grouted:	Y	Grout type:	BC
Grout top:	6	Grout bott:	48
Casing typ:	PL	Casing dia:	4
Casing dep:	82	Casing hei:	+01
Screen typ:	PL	Top screen:	82
Bottom scr:	92	Screen t 1:	Not Reported
Top scre 1:	0	Bottom s 1:	0
Screen t 2:	Not Reported	Top scre 2:	0
Bottom s 2:	0	Screen dia:	3
Flowing we:	Not Reported	Telescopin:	Not Reported
Log type:	Not Reported	Hrs pumped:	4
Pumping ra:	6	Level befo:	32
Level duri:	78	Test pump:	S
Pump insta:	Not Reported	Install pu:	S
Capacity:	5	Pump hp:	.25
Column len:	80	Closed:	Not Reported
Abandoned:	Not Reported	Abandon da:	0
Site id:	MD7000000256959		

Map ID: 156

GEOCHECK VERSION 2.1
STATE DATABASE WELL INFORMATION

Objectid:	349262	County let:	PG
Permit:	PG883119	Mgs id:	Not Reported
B1 seq:	4199	B1 recd:	1993 330
City:	BELTSVILLE	State:	MD
Zip:	20705	Driller na:	DAILY S PRICE
Driller id:	MWD0458	Est gpm pr:	0
Use for wa:	Test, Observation, Monitoring	Approx dep:	50
Drill meth:	BORED	Replacemen:	N
Wapid:	Not Reported	Subdivisio:	Not Reported
Section:	Not Reported	Lot:	Not Reported
Nearest to:	BELTSVILLE	Town dista:	0
Town direc:	T	Road name:	MUIRKIRK ROAD
Road side:	N	Road dista:	1250FT
Tax map:	Not Reported	Block:	Not Reported
Parcel:	Not Reported	N grid83:	155067
E grid83:	410084	Lat dec de:	39.063545
Lon dec de:	-76.883477	Issue date:	1993 4 5
Special fl:	Y	C1 seq:	9361
C1 recd:	1993 5 3	Completion:	1993 4 9
Total dept:	36	Num unsucc:	0
Hydrofract:	Not Reported	Grouted:	Y
Grout type:	CM	Grout top:	0
Grout bott:	18	Casing typ:	PL
Casing dia:	4	Casing dep:	21
Casing hei:	-1	Screen typ:	PL
Top screen:	21	Bottom scr:	36
Screen t 1:	Not Reported	Top scre 1:	0
Bottom s 1:	0	Screen t 2:	Not Reported
Top scre 2:	0	Bottom s 2:	0
Screen dia:	4	Flowing we:	Not Reported
Telescopin:	Not Reported	Log type:	Not Reported
Hrs pumped:	1	Pumping ra:	0
Level befo:	32	Level duri:	36
Test pump:	O	Pump insta:	N
Install pu:	Not Reported	Capacity:	0
Pump hp:	0	Column len:	0
Closed:	Not Reported	Abandoned:	Not Reported
Abandon da:	0	Site id:	MD7000000349262

Map ID:	158		
Objectid:	507130	County let:	MO
Permit:	MO943840	Mgs id:	Not Reported
B1 seq:	6503	B1 recd:	2005 920
City:	SILVER SPRING	State:	MD
Zip:	Not Reported	Driller na:	MICHAEL BARLOW
Driller id:	MWD 355	Est gpm pr:	0
Use for wa:	Geo-thermal	Approx dep:	250
Drill meth:	AIR-PER	Replacemen:	N
Wapid:	Not Reported	Subdivisio:	SPRINGBROOK
Section:	1	Lot:	3
Nearest to:	WHEATON	Town dista:	1
Town direc:	E	Road name:	608 ROCKFORD ROAD
Road side:	S	Road dista:	200 FT
Tax map:	JQ32	Block:	D
Parcel:	Not Reported	N grid83:	154762
E grid83:	399112	Lat dec de:	39.060857
Lon dec de:	-77.010264	Issue date:	2005 919
Special fl:	Not Reported	C1 seq:	5754
C1 recd:	2006 410	Completion:	200510 5
Total dept:	250	Num unsucc:	0

Hydrofract:	Not Reported	Grouted:	Y
Grout type:	BC	Grout top:	3
Grout bott:	250	Casing typ:	Not Reported
Casing dia:	0	Casing dep:	0
Casing hei:	Not Reported	Screen typ:	Not Reported
Top screen:	0	Bottom scr:	0
Screen t 1:	Not Reported	Top scre 1:	0
Bottom s 1:	0	Screen t 2:	Not Reported
Top scre 2:	0	Bottom s 2:	0
Screen dia:	0	Flowing we:	Not Reported
Telescopin:	Not Reported	Log type:	Not Reported
Hrs pumped:	0	Pumping ra:	0
Level befo:	0	Level duri:	0
Test pump:	Not Reported	Pump insta:	N
Install pu:	Not Reported	Capacity:	0
Pump hp:	0	Column len:	0
Closed:	Not Reported	Abandoned:	Not Reported
Abandon da:	0	Site id:	MD7000000507130

Map ID:	159		
Objectid:	455584	County let:	MO
Permit:	MO942186	Mgs id:	Not Reported
B1 seq:	4842	B1 recd:	2002 110
City:	SILVER SPRING	State:	MD
Zip:	20904	Driller na:	GEORGE F EASTERDAY
Driller id:	MWD 40	Est gpm pr:	5
Use for wa:	Home or Public Use	Approx dep:	300
Drill meth:	AIR-ROT	Replacemen:	S
Wapid:	Not Reported	Subdivisio:	Not Reported
Section:	Not Reported	Lot:	Not Reported
Nearest to:	WHITE OAK	Town dista:	1
Town direc:	NW	Road name:	125 SPRINGBROOK DRIV
Road side:	S	Road dista:	250 FT
Tax map:	Not Reported	Block:	Not Reported
Parcel:	Not Reported	N grid83:	154762
E grid83:	399416	Lat dec de:	39.060857
Lon dec de:	-77.006742	Issue date:	2002 110
Special fl:	Not Reported	C1 seq:	3377
C1 recd:	2002 6 3	Completion:	2002 228
Total dept:	400	Num unsucc:	0
Hydrofract:	Y	Grouted:	Y
Grout type:	CM	Grout top:	0
Grout bott:	48	Casing typ:	ST
Casing dia:	6	Casing dep:	60
Casing hei:	+2	Screen typ:	HO
Top screen:	58	Bottom scr:	400
Screen t 1:	Not Reported	Top scre 1:	0
Bottom s 1:	0	Screen t 2:	Not Reported
Top scre 2:	0	Bottom s 2:	0
Screen dia:	0	Flowing we:	Not Reported
Telescopin:	Not Reported	Log type:	Not Reported
Hrs pumped:	3	Pumping ra:	4
Level befo:	50	Level duri:	400
Test pump:	A	Pump insta:	N
Install pu:	Not Reported	Capacity:	0
Pump hp:	0	Column len:	0
Closed:	Not Reported	Abandoned:	Not Reported
Abandon da:	0	Site id:	MD7000000455584

Map ID: 160

GEOCHECK VERSION 2.1
STATE DATABASE WELL INFORMATION

Objectid:	251442	County let:	MO
Permit:	MO920172	Mgs id:	Not Reported
B1 seq:	Not Reported	B1 recd:	199210 2
City:	ROCKVILLE	State:	MD
Zip:	20850	Driller na:	J A PADGETT
Driller id:	MWD0000	Est gpm pr:	0
Use for wa:	Test, Observation, Monitoring	Approx dep:	15
Drill meth:	BORED	Replacemen:	N
Wapid:	Not Reported	Subdivisio:	Not Reported
Section:	Not Reported	Lot:	Not Reported
Nearest to:	Not Reported	Town dista:	Not Reported
Town direc:	Not Reported	Road name:	DOWNS DRIVE
Road side:	N	Road dista:	155 FT
Tax map:	Not Reported	Block:	Not Reported
Parcel:	Not Reported	N grid83:	154762
E grid83:	402160	Lat dec de:	39.060855
Lon dec de:	-76.975047	Issue date:	199210 5
Special fl:	Not Reported	C1 seq:	Not Reported
C1 recd:	19921123	Completion:	19921014
Total dept:	10	Num unsucc:	0
Hydrofract:	Not Reported	Grouted:	Y
Grout type:	CM	Grout top:	0
Grout bott:	5	Casing typ:	PL
Casing dia:	1	Casing dep:	6
Casing hei:	-00	Screen typ:	PL
Top screen:	6	Bottom scr:	10
Screen t 1:	Not Reported	Top scre 1:	0
Bottom s 1:	0	Screen t 2:	Not Reported
Top scre 2:	0	Bottom s 2:	0
Screen dia:	1	Flowing we:	Not Reported
Telescopin:	Not Reported	Log type:	Not Reported
Hrs pumped:	0	Pumping ra:	0
Level befo:	0	Level duri:	0
Test pump:	O	Pump insta:	Not Reported
Install pu:	Not Reported	Capacity:	0
Pump hp:	0	Column len:	0
Closed:	Not Reported	Abandoned:	Not Reported
Abandon da:	0	Site id:	MD7000000251442

Map ID:	161		
Objectid:	526654	County let:	Not Reported
Permit:	MO950848	Mgs id:	Not Reported
B1 seq:	1644	B1 recd:	2008 421
City:	BEECHWOOD	State:	OH
Zip:	44122	Driller na:	CHARLES C MEACHER
Driller id:	MWD 551	Est gpm pr:	0
Use for wa:	Test, Observation, Monitoring	Approx dep:	40
Drill meth:	BORED	Replacemen:	N
Wapid:	Not Reported	Subdivisio:	1
Section:	Not Reported	Lot:	Not Reported
Nearest to:	WHITE OAKS	Town dista:	1
Town direc:	SW	Road name:	TECH
Road side:	W	Road dista:	50 FT
Tax map:	KQ23	Block:	Not Reported
Parcel:	Not Reported	N grid83:	154762
E grid83:	402464	Lat dec de:	39.060854
Lon dec de:	-76.971525	Issue date:	2008 415
Special fl:	Not Reported	C1 seq:	8170
C1 recd:	2008 521	Completion:	2008 425
Total dept:	40	Num unsucc:	0

Hydrofract:	Not Reported	Grouted:	Y
Grout type:	BC	Grout top:	2
Grout bott:	27	Casing typ:	PL
Casing dia:	2	Casing dep:	30
Casing hei:	Not Reported	Screen typ:	PL
Top screen:	30	Bottom scr:	40
Screen t 1:	Not Reported	Top scre 1:	0
Bottom s 1:	0	Screen t 2:	Not Reported
Top scre 2:	0	Bottom s 2:	0
Screen dia:	2	Flowing we:	Not Reported
Telescopin:	Not Reported	Log type:	Not Reported
Hrs pumped:	1	Pumping ra:	2
Level befo:	14	Level duri:	30
Test pump:	S	Pump insta:	N
Install pu:	Not Reported	Capacity:	0
Pump hp:	0	Column len:	0
Closed:	Not Reported	Abandoned:	Not Reported
Abandon da:	0	Site id:	MD7000000526654

Map ID:	162		
Objectid:	477679	County let:	Not Reported
Permit:	MO942430	Mgs id:	Not Reported
B1 seq:	6211	B1 recd:	2002 626
City:	SILVER SPRING	State:	MD
Zip:	20907	Driller na:	ROBERT STEVENS
Driller id:	MGD 17	Est gpm pr:	0
Use for wa:	Test, Observation, Monitoring	Approx dep:	30
Drill meth:	BORED	Replacemen:	N
Wapid:	Not Reported	Subdivisio:	NSWC WHITE OAK
Section:	Not Reported	Lot:	Not Reported
Nearest to:	SILVER SPRING	Town dista:	7
Town direc:	NE	Road name:	PERIMETER ROAD
Road side:	S	Road dista:	50 FT
Tax map:	Not Reported	Block:	Not Reported
Parcel:	Not Reported	N grid83:	154762
E grid83:	402769	Lat dec de:	39.060853
Lon dec de:	-76.968003	Issue date:	2002 7 1
Special fl:	Not Reported	C1 seq:	Not Reported
C1 recd:	0	Completion:	0
Total dept:	0	Num unsucc:	0
Hydrofract:	Not Reported	Grouted:	Not Reported
Grout type:	Not Reported	Grout top:	0
Grout bott:	0	Casing typ:	Not Reported
Casing dia:	0	Casing dep:	0
Casing hei:	Not Reported	Screen typ:	Not Reported
Top screen:	0	Bottom scr:	0
Screen t 1:	Not Reported	Top scre 1:	0
Bottom s 1:	0	Screen t 2:	Not Reported
Top scre 2:	0	Bottom s 2:	0
Screen dia:	0	Flowing we:	Not Reported
Telescopin:	Not Reported	Log type:	Not Reported
Hrs pumped:	0	Pumping ra:	0
Level befo:	0	Level duri:	0
Test pump:	Not Reported	Pump insta:	Not Reported
Install pu:	Not Reported	Capacity:	0
Pump hp:	0	Column len:	0
Closed:	Not Reported	Abandoned:	Not Reported
Abandon da:	0	Site id:	MD7000000477679

Map ID: 163

GEOCHECK VERSION 2.1
STATE DATABASE WELL INFORMATION

Objectid:	250831	County let:	MO
Permit:	MO881919	Mgs id:	Not Reported
B1 seq:	Not Reported	B1 recd:	1991 5 2
City:	WHEATON	State:	MD
Zip:	20906	Driller na:	IAN A VOLEM
Driller id:	MWD492	Est gpm pr:	0
Use for wa:	Test, Observation, Monitoring	Approx dep:	30
Drill meth:	BORED	Replacemen:	N
Wapid:	Not Reported	Subdivisio:	Not Reported
Section:	Not Reported	Lot:	MW-1
Nearest to:	WHEATON	Town dista:	0
Town direc:	T	Road name:	RANDOLPH RD
Road side:	N	Road dista:	120 FT
Tax map:	Not Reported	Block:	Not Reported
Parcel:	Not Reported	N grid83:	154762
E grid83:	396064	Lat dec de:	39.060848
Lon dec de:	-77.045481	Issue date:	1991 5 7
Special fl:	Not Reported	C1 seq:	Not Reported
C1 recd:	1991 6 4	Completion:	1991 516
Total dept:	30	Num unsucc:	0
Hydrofract:	Not Reported	Grouted:	Y
Grout type:	CM	Grout top:	0
Grout bott:	6	Casing typ:	PL
Casing dia:	4	Casing dep:	10
Casing hei:	+00	Screen typ:	PL
Top screen:	10	Bottom scr:	30
Screen t 1:	Not Reported	Top scre 1:	0
Bottom s 1:	0	Screen t 2:	Not Reported
Top scre 2:	0	Bottom s 2:	0
Screen dia:	4	Flowing we:	Not Reported
Telescopin:	Not Reported	Log type:	Not Reported
Hrs pumped:	0	Pumping ra:	0
Level befo:	0	Level duri:	0
Test pump:	O	Pump insta:	Not Reported
Install pu:	Not Reported	Capacity:	0
Pump hp:	0	Column len:	0
Closed:	Not Reported	Abandoned:	Not Reported
Abandon da:	0	Site id:	MD7000000250831

Map ID:	163		
Objectid:	250832	County let:	MO
Permit:	MO881920	Mgs id:	Not Reported
B1 seq:	Not Reported	B1 recd:	1991 5 2
City:	WHEATON	State:	MD
Zip:	20906	Driller na:	IAN A VOLEM
Driller id:	MWD492	Est gpm pr:	0
Use for wa:	Test, Observation, Monitoring	Approx dep:	30
Drill meth:	BORED	Replacemen:	N
Wapid:	Not Reported	Subdivisio:	Not Reported
Section:	Not Reported	Lot:	MW-2
Nearest to:	WHEATON	Town dista:	Not Reported
Town direc:	Not Reported	Road name:	RANDOLPH RD
Road side:	N	Road dista:	130 FT
Tax map:	Not Reported	Block:	Not Reported
Parcel:	Not Reported	N grid83:	154762
E grid83:	396064	Lat dec de:	39.060848
Lon dec de:	-77.045481	Issue date:	1991 5 7
Special fl:	Not Reported	C1 seq:	4544
C1 recd:	1991 614	Completion:	1991 516
Total dept:	30	Num unsucc:	0

Hydrofract:	Not Reported	Grouted:	Y
Grout type:	CM	Grout top:	0
Grout bott:	6	Casing typ:	PL
Casing dia:	4	Casing dep:	10
Casing hei:	0	Screen typ:	PL
Top screen:	10	Bottom scr:	30
Screen t 1:	Not Reported	Top scre 1:	0
Bottom s 1:	0	Screen t 2:	Not Reported
Top scre 2:	0	Bottom s 2:	0
Screen dia:	4	Flowing we:	Not Reported
Telescopin:	Not Reported	Log type:	Not Reported
Hrs pumped:	1	Pumping ra:	1
Level befo:	13	Level duri:	14
Test pump:	O	Pump insta:	N
Install pu:	Not Reported	Capacity:	0
Pump hp:	0	Column len:	0
Closed:	Not Reported	Abandoned:	Not Reported
Abandon da:	0	Site id:	MD7000000250832

Map ID:	163		
Objectid:	250833	County let:	MO
Permit:	MO881921	Mgs id:	Not Reported
B1 seq:	Not Reported	B1 recd:	1991 5 2
City:	WHEATON	State:	MD
Zip:	20906	Driller na:	IAN A VOLEM
Driller id:	MWD492	Est gpm pr:	0
Use for wa:	Test, Observation, Monitoring	Approx dep:	30
Drill meth:	BORED	Replacemen:	N
Wapid:	Not Reported	Subdivisio:	Not Reported
Section:	Not Reported	Lot:	MW-3
Nearest to:	WHEATON	Town dista:	0
Town direc:	T	Road name:	RANDOLPH RD
Road side:	N	Road dista:	200 FT
Tax map:	Not Reported	Block:	Not Reported
Parcel:	Not Reported	N grid83:	154762
E grid83:	396064	Lat dec de:	39.060848
Lon dec de:	-77.045481	Issue date:	1991 5 7
Special fl:	Not Reported	C1 seq:	4545
C1 recd:	1991 6 4	Completion:	1991 517
Total dept:	27	Num unsucc:	0
Hydrofract:	Not Reported	Grouted:	Y
Grout type:	CM	Grout top:	0
Grout bott:	6	Casing typ:	PL
Casing dia:	4	Casing dep:	7
Casing hei:	0	Screen typ:	PL
Top screen:	7	Bottom scr:	27
Screen t 1:	Not Reported	Top scre 1:	0
Bottom s 1:	0	Screen t 2:	Not Reported
Top scre 2:	0	Bottom s 2:	0
Screen dia:	4	Flowing we:	Not Reported
Telescopin:	Not Reported	Log type:	Not Reported
Hrs pumped:	1	Pumping ra:	1
Level befo:	14	Level duri:	15
Test pump:	O	Pump insta:	N
Install pu:	Not Reported	Capacity:	0
Pump hp:	0	Column len:	0
Closed:	Not Reported	Abandoned:	Not Reported
Abandon da:	0	Site id:	MD7000000250833

Map ID: 164

GEOCHECK VERSION 2.1
STATE DATABASE WELL INFORMATION

Objectid:	250709	County let:	MO
Permit:	MO881739	Mgs id:	Not Reported
B1 seq:	Not Reported	B1 recd:	19901218
City:	WASHINGTON	State:	DC
Zip:	20001	Driller na:	IAN A VOLEM
Driller id:	MWD0000	Est gpm pr:	0
Use for wa:	Test, Observation, Monitoring	Approx dep:	30
Drill meth:	BORED	Replacemen:	N
Wapid:	Not Reported	Subdivisio:	Not Reported
Section:	Not Reported	Lot:	Not Reported
Nearest to:	Not Reported	Town dista:	Not Reported
Town direc:	Not Reported	Road name:	GLEN ALLEN AVE
Road side:	S	Road dista:	225 FT
Tax map:	Not Reported	Block:	Not Reported
Parcel:	Not Reported	N grid83:	154762
E grid83:	395759	Lat dec de:	39.060847
Lon dec de:	-77.049003	Issue date:	19901219
Special fl:	Not Reported	C1 seq:	Not Reported
C1 recd:	1991 1 8	Completion:	19901220
Total dept:	19	Num unsucc:	0
Hydrofract:	Not Reported	Grouted:	Y
Grout type:	CM	Grout top:	0
Grout bott:	4	Casing typ:	PL
Casing dia:	4	Casing dep:	8
Casing hei:	+01	Screen typ:	PL
Top screen:	8	Bottom scr:	19
Screen t 1:	Not Reported	Top scre 1:	0
Bottom s 1:	0	Screen t 2:	Not Reported
Top scre 2:	0	Bottom s 2:	0
Screen dia:	4	Flowing we:	Not Reported
Telescopin:	Not Reported	Log type:	Not Reported
Hrs pumped:	0	Pumping ra:	0
Level befo:	0	Level duri:	0
Test pump:	S	Pump insta:	Not Reported
Install pu:	Not Reported	Capacity:	0
Pump hp:	0	Column len:	0
Closed:	Not Reported	Abandoned:	Not Reported
Abandon da:	0	Site id:	MD7000000250709

Map ID:	165		
Objectid:	373145	County let:	MO
Permit:	MO920886	Mgs id:	Not Reported
B1 seq:	1905	B1 recd:	19931119
City:	WASHINGTON	State:	DC
Zip:	20001	Driller na:	J A PADGETT JR
Driller id:	MWD 036	Est gpm pr:	30
Use for wa:	Test, Observation, Monitoring	Approx dep:	59
Drill meth:	BORED	Replacemen:	N
Wapid:	Not Reported	Subdivisio:	Not Reported
Section:	Not Reported	Lot:	Not Reported
Nearest to:	GLENMONT	Town dista:	Not Reported
Town direc:	T	Road name:	GEORGIA AVE
Road side:	W	Road dista:	130 FT
Tax map:	Not Reported	Block:	Not Reported
Parcel:	Not Reported	N grid83:	154762
E grid83:	395454	Lat dec de:	39.060845
Lon dec de:	-77.052525	Issue date:	19931123
Special fl:	Y	C1 seq:	Not Reported
C1 recd:	0	Completion:	0
Total dept:	0	Num unsucc:	0

Hydrofract:	Not Reported	Grouted:	Not Reported
Grout type:	Not Reported	Grout top:	0
Grout bott:	0	Casing typ:	Not Reported
Casing dia:	0	Casing dep:	0
Casing hei:	Not Reported	Screen typ:	Not Reported
Top screen:	0	Bottom scr:	0
Screen t 1:	Not Reported	Top scre 1:	0
Bottom s 1:	0	Screen t 2:	Not Reported
Top scre 2:	0	Bottom s 2:	0
Screen dia:	0	Flowing we:	Not Reported
Telescopin:	Not Reported	Log type:	Not Reported
Hrs pumped:	0	Pumping ra:	0
Level befo:	0	Level duri:	0
Test pump:	Not Reported	Pump insta:	Not Reported
Install pu:	Not Reported	Capacity:	0
Pump hp:	0	Column len:	0
Closed:	Not Reported	Abandoned:	Not Reported
Abandon da:	0	Site id:	MD7000000373145

Map ID:	165		
Objectid:	373146	County let:	MO
Permit:	MO920887	Mgs id:	Not Reported
B1 seq:	1906	B1 recd:	19931119
City:	WASHINGTON	State:	DC
Zip:	20001	Driller na:	J A PADGETT JR
Driller id:	MGD 036	Est gpm pr:	30
Use for wa:	Test, Observation, Monitoring	Approx dep:	59
Drill meth:	BORED	Replacemen:	N
Wapid:	Not Reported	Subdivisio:	Not Reported
Section:	Not Reported	Lot:	Not Reported
Nearest to:	GLENMONT	Town dista:	Not Reported
Town direc:	T	Road name:	GEORGIA AVE
Road side:	W	Road dista:	96 FT
Tax map:	Not Reported	Block:	Not Reported
Parcel:	Not Reported	N grid83:	154762
E grid83:	395454	Lat dec de:	39.060845
Lon dec de:	-77.052525	Issue date:	19931123
Special fl:	Y	C1 seq:	Not Reported
C1 recd:	0	Completion:	0
Total dept:	0	Num unsucc:	0
Hydrofract:	Not Reported	Grouted:	Not Reported
Grout type:	Not Reported	Grout top:	0
Grout bott:	0	Casing typ:	Not Reported
Casing dia:	0	Casing dep:	0
Casing hei:	Not Reported	Screen typ:	Not Reported
Top screen:	0	Bottom scr:	0
Screen t 1:	Not Reported	Top scre 1:	0
Bottom s 1:	0	Screen t 2:	Not Reported
Top scre 2:	0	Bottom s 2:	0
Screen dia:	0	Flowing we:	Not Reported
Telescopin:	Not Reported	Log type:	Not Reported
Hrs pumped:	0	Pumping ra:	0
Level befo:	0	Level duri:	0
Test pump:	Not Reported	Pump insta:	Not Reported
Install pu:	Not Reported	Capacity:	0
Pump hp:	0	Column len:	0
Closed:	Not Reported	Abandoned:	Not Reported
Abandon da:	0	Site id:	MD7000000373146

Map ID: 165

GEOCHECK VERSION 2.1
STATE DATABASE WELL INFORMATION

Objectid:	373144	County let:	MO
Permit:	MO920885	Mgs id:	Not Reported
B1 seq:	1904	B1 recd:	19931119
City:	WASHINGTON	State:	DC
Zip:	20001	Driller na:	J A PADGETT JR
Driller id:	MGD 036	Est gpm pr:	30
Use for wa:	Test, Observation, Monitoring	Approx dep:	59
Drill meth:	BORED	Replacemen:	N
Wapid:	Not Reported	Subdivisio:	Not Reported
Section:	Not Reported	Lot:	Not Reported
Nearest to:	GLENMONT	Town dista:	Not Reported
Town direc:	T	Road name:	GEORGIA AVE
Road side:	W	Road dista:	54 FT
Tax map:	Not Reported	Block:	Not Reported
Parcel:	Not Reported	N grid83:	154762
E grid83:	395454	Lat dec de:	39.060845
Lon dec de:	-77.052525	Issue date:	19931123
Special fl:	Y	C1 seq:	Not Reported
C1 recd:	0	Completion:	0
Total dept:	0	Num unsucc:	0
Hydrofract:	Not Reported	Grouted:	Not Reported
Grout type:	Not Reported	Grout top:	0
Grout bott:	0	Casing typ:	Not Reported
Casing dia:	0	Casing dep:	0
Casing hei:	Not Reported	Screen typ:	Not Reported
Top screen:	0	Bottom scr:	0
Screen t 1:	Not Reported	Top scre 1:	0
Bottom s 1:	0	Screen t 2:	Not Reported
Top scre 2:	0	Bottom s 2:	0
Screen dia:	0	Flowing we:	Not Reported
Telescopin:	Not Reported	Log type:	Not Reported
Hrs pumped:	0	Pumping ra:	0
Level befo:	0	Level duri:	0
Test pump:	Not Reported	Pump insta:	Not Reported
Install pu:	Not Reported	Capacity:	0
Pump hp:	0	Column len:	0
Closed:	Not Reported	Abandoned:	Not Reported
Abandon da:	0	Site id:	MD7000000373144

Map ID:	166		
Objectid:	457056	County let:	PG
Permit:	PG941907	Mgs id:	Not Reported
B1 seq:	2092	B1 recd:	2001 4 2
City:	LINCOLN	State:	NE
Zip:	68512	Driller na:	WILLIAM W REICHART I
Driller id:	MWD 548	Est gpm pr:	60
Use for wa:	Test, Observation, Monitoring	Approx dep:	50
Drill meth:	AIR-PER	Replacemen:	N
Wapid:	Not Reported	Subdivisio:	CROSS CREEK GOLF COU
Section:	Not Reported	Lot:	TW-2
Nearest to:	CALVERTON	Town dista:	.25
Town direc:	NW	Road name:	BRIGGS CHANEY RD
Road side:	N	Road dista:	400 FT
Tax map:	12	Block:	Not Reported
Parcel:	8	N grid83:	154762
E grid83:	406122	Lat dec de:	39.060836
Lon dec de:	-76.929264	Issue date:	2001 330
Special fl:	Not Reported	C1 seq:	9367
C1 recd:	2002 7 9	Completion:	2001 810
Total dept:	55	Num unsucc:	0

Hydrofract:	N	Grouted:	Y
Grout type:	CM	Grout top:	0
Grout bott:	10	Casing typ:	PL
Casing dia:	6	Casing dep:	25
Casing hei:	+1	Screen typ:	PL
Top screen:	25	Bottom scr:	55
Screen t 1:	Not Reported	Top scre 1:	0
Bottom s 1:	0	Screen t 2:	Not Reported
Top scre 2:	0	Bottom s 2:	0
Screen dia:	6	Flowing we:	Not Reported
Telescopin:	Not Reported	Log type:	Not Reported
Hrs pumped:	4	Pumping ra:	30
Level befo:	10	Level duri:	26
Test pump:	S	Pump insta:	N
Install pu:	Not Reported	Capacity:	0
Pump hp:	0	Column len:	0
Closed:	Not Reported	Abandoned:	Not Reported
Abandon da:	0	Site id:	MD7000000457056

Map ID:	166		
Objectid:	457057	County let:	PG
Permit:	PG941908	Mgs id:	Not Reported
B1 seq:	2091	B1 recd:	2001 4 2
City:	LINCOLN	State:	NE
Zip:	68512	Driller na:	WILLIAM W REICHART I
Driller id:	MWD 548	Est gpm pr:	60
Use for wa:	Test, Observation, Monitoring	Approx dep:	300
Drill meth:	AIR-PER	Replacemen:	N
Wapid:	Not Reported	Subdivisio:	CROSS CREEK GOLF COU
Section:	Not Reported	Lot:	TW-3
Nearest to:	CALVERTON	Town dista:	.25
Town direc:	NW	Road name:	BRIGGS CHANEY RD
Road side:	N	Road dista:	400 FT
Tax map:	12	Block:	Not Reported
Parcel:	8	N grid83:	154762
E grid83:	406122	Lat dec de:	39.060836
Lon dec de:	-76.929264	Issue date:	2001 330
Special fl:	Not Reported	C1 seq:	0209
C1 recd:	2002 7 9	Completion:	2001 8 6
Total dept:	280	Num unsucc:	0
Hydrofract:	N	Grouted:	Y
Grout type:	CM	Grout top:	0
Grout bott:	82	Casing typ:	ST
Casing dia:	6	Casing dep:	83
Casing hei:	+1	Screen typ:	HO
Top screen:	83	Bottom scr:	280
Screen t 1:	Not Reported	Top scre 1:	0
Bottom s 1:	0	Screen t 2:	Not Reported
Top scre 2:	0	Bottom s 2:	0
Screen dia:	0	Flowing we:	Not Reported
Telescopin:	Not Reported	Log type:	Not Reported
Hrs pumped:	4	Pumping ra:	70
Level befo:	-1	Level duri:	85
Test pump:	S	Pump insta:	N
Install pu:	Not Reported	Capacity:	0
Pump hp:	0	Column len:	0
Closed:	Not Reported	Abandoned:	Not Reported
Abandon da:	0	Site id:	MD7000000457057

Map ID: 167

GEOCHECK VERSION 2.1
STATE DATABASE WELL INFORMATION

Objectid:	256893	County let:	PG
Permit:	PG811541	Mgs id:	Not Reported
B1 seq:	Not Reported	B1 recd:	1987 511
City:	LAUREL	State:	MD
Zip:	21416	Driller na:	HUBER, MICHAEL W.
Driller id:	MWD0336	Est gpm pr:	0
Use for wa:	Test, Observation, Monitoring	Approx dep:	20
Drill meth:	BORED	Replacemen:	N
Wapid:	Not Reported	Subdivisio:	AMMENDALE
Section:	Not Reported	Lot:	Not Reported
Nearest to:	BELTSVILLE	Town dista:	0 MI
Town direc:	Not Reported	Road name:	AMMENDALE
Road side:	S	Road dista:	300 FT
Tax map:	Not Reported	Block:	Not Reported
Parcel:	Not Reported	N grid83:	154762
E grid83:	407646	Lat dec de:	39.060824
Lon dec de:	-76.911655	Issue date:	1987 424
Special fl:	Not Reported	C1 seq:	Not Reported
C1 recd:	1987 814	Completion:	1987 414
Total dept:	17	Num unsucc:	0
Hydrofract:	Not Reported	Grouted:	Y
Grout type:	CM	Grout top:	0
Grout bott:	5	Casing typ:	PL
Casing dia:	2	Casing dep:	7
Casing hei:	+01	Screen typ:	PL
Top screen:	7	Bottom scr:	17
Screen t 1:	Not Reported	Top scre 1:	0
Bottom s 1:	0	Screen t 2:	Not Reported
Top scre 2:	0	Bottom s 2:	0
Screen dia:	2	Flowing we:	Not Reported
Telescopin:	Not Reported	Log type:	Not Reported
Hrs pumped:	1	Pumping ra:	1
Level befo:	1	Level duri:	1
Test pump:	O	Pump insta:	Not Reported
Install pu:	Not Reported	Capacity:	0
Pump hp:	0	Column len:	0
Closed:	Not Reported	Abandoned:	Not Reported
Abandon da:	0	Site id:	MD7000000256893

Map ID:	167		
Objectid:	256895	County let:	PG
Permit:	PG811543	Mgs id:	Not Reported
B1 seq:	Not Reported	B1 recd:	1987 511
City:	LAUREL	State:	MD
Zip:	21416	Driller na:	HUBER, MICHAEL W.
Driller id:	MWD0336	Est gpm pr:	0
Use for wa:	Test, Observation, Monitoring	Approx dep:	20
Drill meth:	BORED	Replacemen:	N
Wapid:	Not Reported	Subdivisio:	AMMENDALE
Section:	Not Reported	Lot:	Not Reported
Nearest to:	BELTSVILLE	Town dista:	0 MI
Town direc:	Not Reported	Road name:	AMMENDALE RD
Road side:	S	Road dista:	50 FT
Tax map:	Not Reported	Block:	Not Reported
Parcel:	Not Reported	N grid83:	154762
E grid83:	407646	Lat dec de:	39.060824
Lon dec de:	-76.911655	Issue date:	1987 424
Special fl:	Not Reported	C1 seq:	Not Reported
C1 recd:	1987 814	Completion:	1987 415
Total dept:	14	Num unsucc:	0

Hydrofract:	Not Reported	Grouted:	Y
Grout type:	CM	Grout top:	0
Grout bott:	3	Casing typ:	PL
Casing dia:	2	Casing dep:	4
Casing hei:	+01	Screen typ:	PL
Top screen:	4	Bottom scr:	14
Screen t 1:	Not Reported	Top scre 1:	0
Bottom s 1:	0	Screen t 2:	Not Reported
Top scre 2:	0	Bottom s 2:	0
Screen dia:	2	Flowing we:	Not Reported
Telescopin:	Not Reported	Log type:	Not Reported
Hrs pumped:	1	Pumping ra:	1
Level befo:	1	Level duri:	1
Test pump:	O	Pump insta:	Not Reported
Install pu:	Not Reported	Capacity:	0
Pump hp:	0	Column len:	0
Closed:	Not Reported	Abandoned:	Not Reported
Abandon da:	0	Site id:	MD7000000256895

Map ID:	167		
Objectid:	256894	County let:	PG
Permit:	PG811542	Mgs id:	Not Reported
B1 seq:	Not Reported	B1 recd:	1987 511
City:	LAUREL	State:	MD
Zip:	21416	Driller na:	HUBER, MICHAEL W.
Driller id:	MWD0336	Est gpm pr:	0
Use for wa:	Test, Observation, Monitoring	Approx dep:	20
Drill meth:	BORED	Replacemen:	N
Wapid:	Not Reported	Subdivisio:	AMMENDALE
Section:	Not Reported	Lot:	Not Reported
Nearest to:	BELTSVILLE	Town dista:	0 MI
Town direc:	Not Reported	Road name:	AMMENDALE
Road side:	S	Road dista:	100 FT
Tax map:	Not Reported	Block:	Not Reported
Parcel:	Not Reported	N grid83:	154762
E grid83:	407646	Lat dec de:	39.060824
Lon dec de:	-76.911655	Issue date:	1987 424
Special fl:	Not Reported	C1 seq:	Not Reported
C1 recd:	1987 814	Completion:	1987 413
Total dept:	15	Num unsucc:	0
Hydrofract:	Not Reported	Grouted:	Y
Grout type:	CM	Grout top:	0
Grout bott:	4	Casing typ:	PL
Casing dia:	2	Casing dep:	5
Casing hei:	+01	Screen typ:	PL
Top screen:	5	Bottom scr:	15
Screen t 1:	Not Reported	Top scre 1:	0
Bottom s 1:	0	Screen t 2:	Not Reported
Top scre 2:	0	Bottom s 2:	0
Screen dia:	2	Flowing we:	Not Reported
Telescopin:	Not Reported	Log type:	Not Reported
Hrs pumped:	1	Pumping ra:	1
Level befo:	1	Level duri:	1
Test pump:	O	Pump insta:	Not Reported
Install pu:	Not Reported	Capacity:	0
Pump hp:	0	Column len:	0
Closed:	Not Reported	Abandoned:	Not Reported
Abandon da:	0	Site id:	MD7000000256894

Map ID: 168

GEOCHECK VERSION 2.1
STATE DATABASE WELL INFORMATION

Objectid:	256528	County let:	PG
Permit:	PG811148	Mgs id:	Not Reported
B1 seq:	Not Reported	B1 recd:	1986 318
City:	ANNAPOLIS	State:	MD
Zip:	21401	Driller na:	HUBER, MICHAEL W.
Driller id:	MWD0336	Est gpm pr:	0
Use for wa:	Test, Observation, Monitoring	Approx dep:	60
Drill meth:	BORED	Replacemen:	N
Wapid:	Not Reported	Subdivisio:	Not Reported
Section:	Not Reported	Lot:	Not Reported
Nearest to:	MUIRKIRK	Town dista:	0 MI
Town direc:	Not Reported	Road name:	CONWAY ROAD
Road side:	W	Road dista:	120 FT
Tax map:	Not Reported	Block:	Not Reported
Parcel:	Not Reported	N grid83:	154762
E grid83:	409780	Lat dec de:	39.060803
Lon dec de:	-76.887003	Issue date:	1986 327
Special fl:	Not Reported	C1 seq:	Not Reported
C1 recd:	1987 814	Completion:	1986 4 9
Total dept:	55	Num unsucc:	0
Hydrofract:	Not Reported	Grouted:	Y
Grout type:	CM	Grout top:	0
Grout bott:	43	Casing typ:	PL
Casing dia:	2	Casing dep:	45
Casing hei:	+02	Screen typ:	PL
Top screen:	45	Bottom scr:	55
Screen t 1:	Not Reported	Top scre 1:	0
Bottom s 1:	0	Screen t 2:	Not Reported
Top scre 2:	0	Bottom s 2:	0
Screen dia:	2	Flowing we:	Not Reported
Telescopin:	Not Reported	Log type:	Not Reported
Hrs pumped:	1	Pumping ra:	1
Level befo:	1	Level duri:	1
Test pump:	O	Pump insta:	Not Reported
Install pu:	Not Reported	Capacity:	0
Pump hp:	0	Column len:	0
Closed:	Not Reported	Abandoned:	Not Reported
Abandon da:	0	Site id:	MD7000000256528

Map ID:	168		
Objectid:	256366	County let:	PG
Permit:	PG810973	Mgs id:	Not Reported
B1 seq:	Not Reported	B1 recd:	198510 7
City:	ANNAPOLIS	State:	MD
Zip:	21401	Driller na:	HUBER, MICHAEL W.
Driller id:	MWD0336	Est gpm pr:	0
Use for wa:	Test, Observation, Monitoring	Approx dep:	25
Drill meth:	BORED	Replacemen:	N
Wapid:	Not Reported	Subdivisio:	Not Reported
Section:	Not Reported	Lot:	Not Reported
Nearest to:	MUIRKIRK	Town dista:	0 MI
Town direc:	Not Reported	Road name:	7011 MUIRKIRK
Road side:	S	Road dista:	200 FT
Tax map:	Not Reported	Block:	Not Reported
Parcel:	Not Reported	N grid83:	154762
E grid83:	409780	Lat dec de:	39.060803
Lon dec de:	-76.887003	Issue date:	19851010
Special fl:	Not Reported	C1 seq:	Not Reported
C1 recd:	1987 814	Completion:	1985 9 5
Total dept:	27	Num unsucc:	0

Hydrofract:	Not Reported	Grouted:	Y
Grout type:	CM	Grout top:	0
Grout bott:	15	Casing typ:	PL
Casing dia:	2	Casing dep:	17
Casing hei:	+02	Screen typ:	PL
Top screen:	17	Bottom scr:	27
Screen t 1:	Not Reported	Top scre 1:	0
Bottom s 1:	0	Screen t 2:	Not Reported
Top scre 2:	0	Bottom s 2:	0
Screen dia:	2	Flowing we:	Not Reported
Telescopin:	Not Reported	Log type:	Not Reported
Hrs pumped:	1	Pumping ra:	1
Level befo:	1	Level duri:	1
Test pump:	O	Pump insta:	Not Reported
Install pu:	Not Reported	Capacity:	0
Pump hp:	0	Column len:	0
Closed:	Not Reported	Abandoned:	Not Reported
Abandon da:	0	Site id:	MD7000000256366

Map ID:	168		
Objectid:	255722	County let:	PG
Permit:	PG810296	Mgs id:	Not Reported
B1 seq:	Not Reported	B1 recd:	1983 711
City:	BELTSVILLE	State:	MD
Zip:	20705	Driller na:	FRANK, WALTER J.
Driller id:	MWD0005	Est gpm pr:	10
Use for wa:	Industrial, Commercial, State and Federal Gov.		
Approx dep:	50	Drill meth:	ROTARY
Replacemen:	Y	Wapid:	PG1983G004
Subdivisio:	Not Reported	Section:	Not Reported
Lot:	Not Reported	Nearest to:	BELTSVILLE
Town dista:	2.2 MI	Town direc:	NE
Road name:	BALTIMORE	Road side:	W
Road dista:	120 FT	Tax map:	Not Reported
Block:	Not Reported	Parcel:	Not Reported
N grid83:	154762	E grid83:	409780
Lat dec de:	39.060803	Lon dec de:	-76.887003
Issue date:	1983 7 5	Special fl:	Not Reported
C1 seq:	Not Reported	C1 recd:	1983 712
Completion:	1983 315	Total dept:	107
Num unsucc:	0	Hydrofract:	Not Reported
Grouted:	Y	Grout type:	BC
Grout top:	0	Grout bott:	94
Casing typ:	PL	Casing dia:	4
Casing dep:	97	Casing hei:	+01
Screen typ:	ST	Top screen:	97
Bottom scr:	107	Screen t 1:	Not Reported
Top scre 1:	0	Bottom s 1:	0
Screen t 2:	Not Reported	Top scre 2:	0
Bottom s 2:	0	Screen dia:	2
Flowing we:	Not Reported	Telescopin:	Not Reported
Log type:	Not Reported	Hrs pumped:	3
Pumping ra:	15	Level befo:	38
Level duri:	50	Test pump:	A
Pump insta:	Not Reported	Install pu:	S
Capacity:	8	Pump hp:	5
Column len:	80	Closed:	Not Reported
Abandoned:	Y	Abandon da:	198912 4
Site id:	MD7000000255722		

Map ID: 168

GEOCHECK VERSION 2.1
STATE DATABASE WELL INFORMATION

Objectid:	372121	County let:	PG
Permit:	PG880508	Mgs id:	Not Reported
B1 seq:	4001	B1 recd:	1989 926
City:	BELTSVILLE	State:	MD
Zip:	20705	Driller na:	ROBERT F BRUCKSCH
Driller id:	MWD 418	Est gpm pr:	10
Use for wa:	Industrial, Commercial, State and Federal Gov.		
Approx dep:	330	Drill meth:	ROTARY
Replacemen:	N	Wapid:	PG1989G015
Subdivisio:	Not Reported	Section:	Not Reported
Lot:	Not Reported	Nearest to:	BELTSVILLE
Town dista:	3	Town direc:	E
Road name:	MUIRKIRK MEADOWS RD	Road side:	S
Road dista:	20 FT	Tax map:	Not Reported
Block:	Not Reported	Parcel:	Not Reported
N grid83:	154762	E grid83:	409780
Lat dec de:	39.060803	Lon dec de:	-76.887003
Issue date:	1989 918	Special fl:	Not Reported
C1 seq:	Not Reported	C1 recd:	0
Completion:	0	Total dept:	0
Num unsucc:	0	Hydrofract:	Not Reported
Grouted:	Not Reported	Grout type:	Not Reported
Grout top:	0	Grout bott:	0
Casing typ:	Not Reported	Casing dia:	0
Casing dep:	0	Casing hei:	Not Reported
Screen typ:	Not Reported	Top screen:	0
Bottom scr:	0	Screen t 1:	Not Reported
Top scre 1:	0	Bottom s 1:	0
Screen t 2:	Not Reported	Top scre 2:	0
Bottom s 2:	0	Screen dia:	0
Flowing we:	Not Reported	Telescopin:	Not Reported
Log type:	Not Reported	Hrs pumped:	0
Pumping ra:	0	Level befo:	0
Level duri:	0	Test pump:	Not Reported
Pump insta:	Not Reported	Install pu:	Not Reported
Capacity:	0	Pump hp:	0
Column len:	0	Closed:	Not Reported
Abandoned:	Not Reported	Abandon da:	0
Site id:	MD7000000372121		

Map ID:	168		
Objectid:	256530	County let:	PG
Permit:	PG811150	Mgs id:	Not Reported
B1 seq:	Not Reported	B1 recd:	1986 318
City:	ANNAPOLIS	State:	MD
Zip:	21401	Driller na:	HUBER, MICHAEL W.
Driller id:	MWD0336	Est gpm pr:	0
Use for wa:	Test, Observation, Monitoring	Approx dep:	40
Drill meth:	BORED	Replacemen:	N
Wapid:	Not Reported	Subdivisio:	Not Reported
Section:	Not Reported	Lot:	Not Reported
Nearest to:	MUIRKIRK	Town dista:	0 MI
Town direc:	Not Reported	Road name:	CONWAY RD
Road side:	W	Road dista:	200 FT
Tax map:	Not Reported	Block:	Not Reported
Parcel:	Not Reported	N grid83:	154762
E grid83:	409780	Lat dec de:	39.060803
Lon dec de:	-76.887003	Issue date:	1986 327
Special fl:	Not Reported	C1 seq:	Not Reported
C1 recd:	1987 814	Completion:	1986 4 9

Total dept:	20	Num unsucc:	0
Hydrofract:	Not Reported	Grouted:	Y
Grout type:	CM	Grout top:	0
Grout bott:	13	Casing typ:	PL
Casing dia:	2	Casing dep:	15
Casing hei:	+02	Screen typ:	PL
Top screen:	15	Bottom scr:	20
Screen t 1:	Not Reported	Top scre 1:	0
Bottom s 1:	0	Screen t 2:	Not Reported
Top scre 2:	0	Bottom s 2:	0
Screen dia:	2	Flowing we:	Not Reported
Telescopin:	Not Reported	Log type:	Not Reported
Hrs pumped:	1	Pumping ra:	1
Level befo:	1	Level duri:	1
Test pump:	O	Pump insta:	Not Reported
Install pu:	Not Reported	Capacity:	0
Pump hp:	0	Column len:	0
Closed:	Not Reported	Abandoned:	Not Reported
Abandon da:	0	Site id:	MD7000000256530

Map ID:	168		
Objectid:	256529	County let:	PG
Permit:	PG811149	Mgs id:	Not Reported
B1 seq:	Not Reported	B1 recd:	1986 318
City:	ANNAPOLIS	State:	MD
Zip:	21401	Driller na:	HUBER, MICHAEL W.
Driller id:	MWD0336	Est gpm pr:	0
Use for wa:	Test, Observation, Monitoring	Approx dep:	40
Drill meth:	BORED	Replacemen:	N
Wapid:	Not Reported	Subdivisio:	Not Reported
Section:	Not Reported	Lot:	Not Reported
Nearest to:	MUIRKIRK	Town dista:	0 MI
Town direc:	Not Reported	Road name:	CONWAY RD
Road side:	W	Road dista:	175 FT
Tax map:	Not Reported	Block:	Not Reported
Parcel:	Not Reported	N grid83:	154762
E grid83:	409780	Lat dec de:	39.060803
Lon dec de:	-76.887003	Issue date:	1986 327
Special fl:	Not Reported	C1 seq:	Not Reported
C1 recd:	1987 814	Completion:	1986 412
Total dept:	23	Num unsucc:	0
Hydrofract:	Not Reported	Grouted:	Y
Grout type:	CM	Grout top:	0
Grout bott:	16	Casing typ:	PL
Casing dia:	4	Casing dep:	18
Casing hei:	+02	Screen typ:	PL
Top screen:	18	Bottom scr:	23
Screen t 1:	Not Reported	Top scre 1:	0
Bottom s 1:	0	Screen t 2:	Not Reported
Top scre 2:	0	Bottom s 2:	0
Screen dia:	4	Flowing we:	Not Reported
Telescopin:	Not Reported	Log type:	Not Reported
Hrs pumped:	1	Pumping ra:	1
Level befo:	1	Level duri:	1
Test pump:	O	Pump insta:	Not Reported
Install pu:	Not Reported	Capacity:	0
Pump hp:	0	Column len:	0
Closed:	Not Reported	Abandoned:	Not Reported
Abandon da:	0	Site id:	MD7000000256529

Map ID: 169

GEOCHECK VERSION 2.1
STATE DATABASE WELL INFORMATION

Objectid:	348507	County let:	PG
Permit:	PG882197	Mgs id:	Not Reported
B1 seq:	5929	B1 recd:	1992 1 9
City:	BELTSVILLE	State:	MD
Zip:	20705	Driller na:	MICHAEL P. WILLEY
Driller id:	MWD0455	Est gpm pr:	0
Use for wa:	Test, Observation, Monitoring	Approx dep:	30
Drill meth:	BORED	Replacemen:	N
Wapid:	Not Reported	Subdivisio:	Not Reported
Section:	Not Reported	Lot:	Not Reported
Nearest to:	BELTSVILLE	Town dista:	0
Town direc:	T	Road name:	CONWAY RD.
Road side:	W	Road dista:	200 FT
Tax map:	Not Reported	Block:	Not Reported
Parcel:	Not Reported	N grid83:	154762
E grid83:	410084	Lat dec de:	39.0608
Lon dec de:	-76.883481	Issue date:	1992 113
Special fl:	Y	C1 seq:	9593
C1 recd:	1992 514	Completion:	1992 427
Total dept:	30	Num unsucc:	0
Hydrofract:	Not Reported	Grouted:	Y
Grout type:	CM	Grout top:	0
Grout bott:	7	Casing typ:	PL
Casing dia:	4	Casing dep:	10
Casing hei:	-0	Screen typ:	PL
Top screen:	10	Bottom scr:	30
Screen t 1:	Not Reported	Top scre 1:	0
Bottom s 1:	0	Screen t 2:	Not Reported
Top scre 2:	0	Bottom s 2:	0
Screen dia:	4	Flowing we:	Not Reported
Telescopin:	Not Reported	Log type:	Not Reported
Hrs pumped:	0	Pumping ra:	1
Level befo:	0	Level duri:	0
Test pump:	O	Pump insta:	N
Install pu:	Not Reported	Capacity:	0
Pump hp:	0	Column len:	0
Closed:	Not Reported	Abandoned:	Not Reported
Abandon da:	0	Site id:	MD7000000348507

Map ID:	169		
Objectid:	348506	County let:	PG
Permit:	PG882196	Mgs id:	Not Reported
B1 seq:	5928	B1 recd:	1992 1 9
City:	BELTSVILLE	State:	MD
Zip:	20705	Driller na:	MICHAEL P. WILLEY
Driller id:	MWD0455	Est gpm pr:	0
Use for wa:	Test, Observation, Monitoring	Approx dep:	30
Drill meth:	BORED	Replacemen:	N
Wapid:	Not Reported	Subdivisio:	Not Reported
Section:	Not Reported	Lot:	Not Reported
Nearest to:	BELTSVILLE	Town dista:	0
Town direc:	T	Road name:	CONWAY RD.
Road side:	W	Road dista:	125 FT
Tax map:	Not Reported	Block:	Not Reported
Parcel:	Not Reported	N grid83:	154762
E grid83:	410084	Lat dec de:	39.0608
Lon dec de:	-76.883481	Issue date:	1992 113
Special fl:	Y	C1 seq:	6195
C1 recd:	1992 514	Completion:	1991 116
Total dept:	29	Num unsucc:	0

Hydrofract:	Not Reported	Grouted:	Y
Grout type:	CM	Grout top:	0
Grout bott:	6	Casing typ:	PL
Casing dia:	4	Casing dep:	9
Casing hei:	-0	Screen typ:	PL
Top screen:	9	Bottom scr:	29
Screen t 1:	Not Reported	Top scre 1:	0
Bottom s 1:	0	Screen t 2:	Not Reported
Top scre 2:	0	Bottom s 2:	0
Screen dia:	4	Flowing we:	Not Reported
Telescopin:	Not Reported	Log type:	Not Reported
Hrs pumped:	0	Pumping ra:	1
Level befo:	1	Level duri:	1
Test pump:	O	Pump insta:	N
Install pu:	Not Reported	Capacity:	0
Pump hp:	0	Column len:	0
Closed:	Not Reported	Abandoned:	Not Reported
Abandon da:	0	Site id:	MD7000000348506

Map ID:	169		
Objectid:	348504	County let:	PG
Permit:	PG882195	Mgs id:	Not Reported
B1 seq:	5927	B1 recd:	1992 1 9
City:	BELTSVILLE	State:	MD
Zip:	20705	Driller na:	MICHAEL P. WILLEY
Driller id:	MWD0455	Est gpm pr:	0
Use for wa:	Test, Observation, Monitoring	Approx dep:	30
Drill meth:	BORED	Replacemen:	N
Wapid:	Not Reported	Subdivisio:	Not Reported
Section:	Not Reported	Lot:	Not Reported
Nearest to:	BELTSVILLE	Town dista:	0
Town direc:	T	Road name:	CONWAY RD.
Road side:	W	Road dista:	150 FT
Tax map:	Not Reported	Block:	Not Reported
Parcel:	Not Reported	N grid83:	154762
E grid83:	410084	Lat dec de:	39.0608
Lon dec de:	-76.883481	Issue date:	1992 113
Special fl:	Y	C1 seq:	6194
C1 recd:	1992 514	Completion:	1992 115
Total dept:	29	Num unsucc:	0
Hydrofract:	Not Reported	Grouted:	Y
Grout type:	CM	Grout top:	0
Grout bott:	6	Casing typ:	PL
Casing dia:	4	Casing dep:	8
Casing hei:	-00	Screen typ:	PL
Top screen:	8	Bottom scr:	29
Screen t 1:	Not Reported	Top scre 1:	0
Bottom s 1:	0	Screen t 2:	Not Reported
Top scre 2:	0	Bottom s 2:	0
Screen dia:	4	Flowing we:	Not Reported
Telescopin:	Not Reported	Log type:	Not Reported
Hrs pumped:	0	Pumping ra:	1
Level befo:	1	Level duri:	1
Test pump:	O	Pump insta:	N
Install pu:	Not Reported	Capacity:	0
Pump hp:	0	Column len:	0
Closed:	Not Reported	Abandoned:	Not Reported
Abandon da:	0	Site id:	MD7000000348504

Map ID: 169

GEOCHECK VERSION 2.1
STATE DATABASE WELL INFORMATION

Objectid:	488172	County let:	Not Reported
Permit:	PG950058	Mgs id:	Not Reported
B1 seq:	2676	B1 recd:	20041013
City:	RALEIGH	State:	NC
Zip:	27605	Driller na:	THOMAS CHEW
Driller id:	MGD 62	Est gpm pr:	0
Use for wa:	Test, Observation, Monitoring	Approx dep:	40
Drill meth:	BORED	Replacemen:	N
Wapid:	Not Reported	Subdivisio:	Not Reported
Section:	Not Reported	Lot:	Not Reported
Nearest to:	MUIRKIRK	Town dista:	Not Reported
Town direc:	T	Road name:	7100 MUIRKIRK
Road side:	N	Road dista:	300 FT
Tax map:	13	Block:	E1
Parcel:	188	N grid83:	154762
E grid83:	410084	Lat dec de:	39.0608
Lon dec de:	-76.883481	Issue date:	200410 6
Special fl:	Not Reported	C1 seq:	1741
C1 recd:	200411 8	Completion:	20041014
Total dept:	20	Num unsucc:	0
Hydrofract:	N	Grouted:	Y
Grout type:	CM	Grout top:	0
Grout bott:	3	Casing typ:	PL
Casing dia:	4	Casing dep:	5
Casing hei:	Not Reported	Screen typ:	PL
Top screen:	5	Bottom scr:	20
Screen t 1:	Not Reported	Top scre 1:	0
Bottom s 1:	0	Screen t 2:	Not Reported
Top scre 2:	0	Bottom s 2:	0
Screen dia:	4	Flowing we:	Not Reported
Telescopin:	Not Reported	Log type:	Not Reported
Hrs pumped:	1	Pumping ra:	1
Level befo:	1	Level duri:	1
Test pump:	Not Reported	Pump insta:	N
Install pu:	Not Reported	Capacity:	0
Pump hp:	0	Column len:	0
Closed:	Not Reported	Abandoned:	Not Reported
Abandon da:	0	Site id:	MD7000000488172

Map ID:	169		
Objectid:	488170	County let:	Not Reported
Permit:	PG950057	Mgs id:	Not Reported
B1 seq:	2674	B1 recd:	20041013
City:	RALEIGH	State:	NC
Zip:	27605	Driller na:	THOMAS CHEW
Driller id:	MGD 62	Est gpm pr:	0
Use for wa:	Test, Observation, Monitoring	Approx dep:	40
Drill meth:	BORED	Replacemen:	N
Wapid:	Not Reported	Subdivisio:	Not Reported
Section:	Not Reported	Lot:	Not Reported
Nearest to:	MUIRKIRK	Town dista:	Not Reported
Town direc:	T	Road name:	7100 MURKIRK
Road side:	N	Road dista:	200 FT
Tax map:	13	Block:	E1
Parcel:	188	N grid83:	154762
E grid83:	410084	Lat dec de:	39.0608
Lon dec de:	-76.883481	Issue date:	200410 6
Special fl:	Not Reported	C1 seq:	1740
C1 recd:	200411 8	Completion:	20041014
Total dept:	20	Num unsucc:	0

Hydrofract:	N	Grouted:	Y
Grout type:	CM	Grout top:	0
Grout bott:	3	Casing typ:	PL
Casing dia:	4	Casing dep:	5
Casing hei:	Not Reported	Screen typ:	PL
Top screen:	5	Bottom scr:	20
Screen t 1:	Not Reported	Top scre 1:	0
Bottom s 1:	0	Screen t 2:	Not Reported
Top scre 2:	0	Bottom s 2:	0
Screen dia:	4	Flowing we:	Not Reported
Telescopin:	Not Reported	Log type:	Not Reported
Hrs pumped:	1	Pumping ra:	1
Level befo:	1	Level duri:	1
Test pump:	Not Reported	Pump insta:	N
Install pu:	Not Reported	Capacity:	0
Pump hp:	0	Column len:	0
Closed:	Not Reported	Abandoned:	Not Reported
Abandon da:	0	Site id:	MD7000000488170

Map ID:	169		
Objectid:	348508	County let:	PG
Permit:	PG882198	Mgs id:	Not Reported
B1 seq:	5926	B1 recd:	1992 1 9
City:	BELTSVILLE	State:	MD
Zip:	20705	Driller na:	MICHAEL P. WILLEY
Driller id:	MWD0455	Est gpm pr:	0
Use for wa:	Test, Observation, Monitoring	Approx dep:	30
Drill meth:	BORED	Replacemen:	N
Wapid:	Not Reported	Subdivisio:	Not Reported
Section:	Not Reported	Lot:	Not Reported
Nearest to:	BELTSVILLE	Town dista:	0
Town direc:	T	Road name:	CONWAY RD.
Road side:	W	Road dista:	125 FT
Tax map:	Not Reported	Block:	Not Reported
Parcel:	Not Reported	N grid83:	154762
E grid83:	410084	Lat dec de:	39.0608
Lon dec de:	-76.883481	Issue date:	1992 113
Special fl:	Y	C1 seq:	9594
C1 recd:	1992 514	Completion:	1992 428
Total dept:	30	Num unsucc:	0
Hydrofract:	Not Reported	Grouted:	Y
Grout type:	CM	Grout top:	0
Grout bott:	7	Casing typ:	PL
Casing dia:	4	Casing dep:	10
Casing hei:	-0	Screen typ:	PL
Top screen:	10	Bottom scr:	30
Screen t 1:	Not Reported	Top scre 1:	0
Bottom s 1:	0	Screen t 2:	Not Reported
Top scre 2:	0	Bottom s 2:	0
Screen dia:	4	Flowing we:	Not Reported
Telescopin:	Not Reported	Log type:	Not Reported
Hrs pumped:	0	Pumping ra:	1
Level befo:	1	Level duri:	1
Test pump:	O	Pump insta:	N
Install pu:	Not Reported	Capacity:	0
Pump hp:	0	Column len:	0
Closed:	Not Reported	Abandoned:	Not Reported
Abandon da:	0	Site id:	MD7000000348508

Map ID: 170

GEOCHECK VERSION 2.1
STATE DATABASE WELL INFORMATION

Objectid:	546800	County let:	Not Reported
Permit:	MO100568	Mgs id:	Not Reported
B1 seq:	Not Reported	B1 recd:	201210 3
City:	SILVER SPRING	State:	MD
Zip:	20906	Driller na:	STEVEN DRAPER
Driller id:	MWD 560	Est gpm pr:	0
Use for wa:	Test, Observation, Monitoring	Approx dep:	30
Drill meth:	Not Reported	Replacemen:	N
Wapid:	Not Reported	Subdivisio:	0001
Section:	Not Reported	Lot:	Not Reported
Nearest to:	SILVER SPRING	Town dista:	Not Reported
Town direc:	Not Reported	Road name:	12401 GEORGIA AVE
Road side:	N	Road dista:	28 FT
Tax map:	HQ63	Block:	Not Reported
Parcel:	N406	N grid83:	0
E grid83:	0	Lat dec de:	39.060607
Lon dec de:	-77.051328	Issue date:	201210 8
Special fl:	Not Reported	C1 seq:	06239
C1 recd:	20121115	Completion:	20121015
Total dept:	24	Num unsucc:	0
Hydrofract:	N	Grouted:	Y
Grout type:	Not Reported	Grout top:	0
Grout bott:	0	Casing typ:	Not Reported
Casing dia:	0	Casing dep:	0
Casing hei:	Not Reported	Screen typ:	Not Reported
Top screen:	0	Bottom scr:	0
Screen t 1:	Not Reported	Top scre 1:	0
Bottom s 1:	0	Screen t 2:	Not Reported
Top scre 2:	0	Bottom s 2:	0
Screen dia:	0	Flowing we:	Not Reported
Telescopin:	Not Reported	Log type:	Not Reported
Hrs pumped:	0	Pumping ra:	0
Level befo:	0	Level duri:	0
Test pump:	Not Reported	Pump insta:	Not Reported
Install pu:	Not Reported	Capacity:	0
Pump hp:	0	Column len:	0
Closed:	Not Reported	Abandoned:	Not Reported
Abandon da:	0	Site id:	MD7000000546800

Map ID:	171		
Objectid:	471568	County let:	MO
Permit:	MO942582	Mgs id:	Not Reported
B1 seq:	1348	B1 recd:	200210 1
City:	SILVER SPRING	State:	MD
Zip:	20910	Driller na:	GEORGE F EASTERDAY
Driller id:	MWD 40	Est gpm pr:	5
Use for wa:	Home or Public Use	Approx dep:	300
Drill meth:	AIR-ROT	Replacemen:	N
Wapid:	Not Reported	Subdivisio:	ROCKY BROOKE PARK
Section:	4	Lot:	4
Nearest to:	WHITE OAK	Town dista:	Not Reported
Town direc:	NW	Road name:	15 WARRENTON DRIVE
Road side:	S	Road dista:	500 FT
Tax map:	Not Reported	Block:	Not Reported
Parcel:	Not Reported	N grid83:	154457
E grid83:	398807	Lat dec de:	39.058111
Lon dec de:	-77.013785	Issue date:	200210 1
Special fl:	Not Reported	C1 seq:	9492
C1 recd:	2003 214	Completion:	20021130
Total dept:	600	Num unsucc:	0

Hydrofract:	Y	Grouted:	Y
Grout type:	CM	Grout top:	0
Grout bott:	38	Casing typ:	ST
Casing dia:	6	Casing dep:	40
Casing hei:	+2	Screen typ:	HO
Top screen:	38	Bottom scr:	600
Screen t 1:	Not Reported	Top scre 1:	0
Bottom s 1:	0	Screen t 2:	Not Reported
Top scre 2:	0	Bottom s 2:	0
Screen dia:	0	Flowing we:	Not Reported
Telescopin:	Not Reported	Log type:	Not Reported
Hrs pumped:	3	Pumping ra:	4
Level befo:	38	Level duri:	182
Test pump:	S	Pump insta:	N
Install pu:	Not Reported	Capacity:	0
Pump hp:	0	Column len:	0
Closed:	Not Reported	Abandoned:	Not Reported
Abandon da:	0	Site id:	MD7000000471568

Map ID:	172		
Objectid:	533198	County let:	Not Reported
Permit:	MO951814	Mgs id:	Not Reported
B1 seq:	6203	B1 recd:	2009 714
City:	SILVER SPRING	State:	MD
Zip:	20902	Driller na:	DAVID KELLY
Driller id:	MWD 304	Est gpm pr:	0
Use for wa:	Geo-thermal	Approx dep:	400
Drill meth:	AIR-PER	Replacemen:	N
Wapid:	Not Reported	Subdivisio:	SPRINGBROOK FOREST
Section:	Not Reported	Lot:	6
Nearest to:	WHEATON	Town dista:	2
Town direc:	NE	Road name:	210 STONINGTON RD
Road side:	Not Reported	Road dista:	65 FT
Tax map:	Not Reported	Block:	Not Reported
Parcel:	Not Reported	N grid83:	154457
E grid83:	398502	Lat dec de:	39.05811
Lon dec de:	-77.017307	Issue date:	2009 7 8
Special fl:	Not Reported	C1 seq:	4384
C1 recd:	2009 826	Completion:	2009 811
Total dept:	400	Num unsucc:	0
Hydrofract:	N	Grouted:	Y
Grout type:	BC	Grout top:	0
Grout bott:	400	Casing typ:	Not Reported
Casing dia:	0	Casing dep:	0
Casing hei:	Not Reported	Screen typ:	Not Reported
Top screen:	0	Bottom scr:	0
Screen t 1:	Not Reported	Top scre 1:	0
Bottom s 1:	0	Screen t 2:	Not Reported
Top scre 2:	0	Bottom s 2:	0
Screen dia:	0	Flowing we:	Not Reported
Telescopin:	Not Reported	Log type:	Not Reported
Hrs pumped:	0	Pumping ra:	0
Level befo:	0	Level duri:	0
Test pump:	Not Reported	Pump insta:	Not Reported
Install pu:	Not Reported	Capacity:	0
Pump hp:	0	Column len:	0
Closed:	Not Reported	Abandoned:	Not Reported
Abandon da:	0	Site id:	MD7000000533198

Map ID: 173

GEOCHECK VERSION 2.1
STATE DATABASE WELL INFORMATION

Objectid:	373282	County let:	MO
Permit:	MO920132	Mgs id:	Not Reported
B1 seq:	3962	B1 recd:	1992 917
City:	SILVER SPRING	State:	MD
Zip:	Not Reported	Driller na:	ROBERT STEVENS
Driller id:	MWD 505	Est gpm pr:	0
Use for wa:	Test, Observation, Monitoring	Approx dep:	40
Drill meth:	BORED	Replacemen:	N
Wapid:	Not Reported	Subdivisio:	Not Reported
Section:	Not Reported	Lot:	Not Reported
Nearest to:	WHITE OAK	Town dista:	2
Town direc:	NE	Road name:	TECH ROAD
Road side:	N	Road dista:	350 FT
Tax map:	Not Reported	Block:	Not Reported
Parcel:	Not Reported	N grid83:	154457
E grid83:	402769	Lat dec de:	39.058107
Lon dec de:	-76.968004	Issue date:	1992 922
Special fl:	Y	C1 seq:	Not Reported
C1 recd:	0	Completion:	0
Total dept:	0	Num unsucc:	0
Hydrofract:	Not Reported	Grouted:	Not Reported
Grout type:	Not Reported	Grout top:	0
Grout bott:	0	Casing typ:	Not Reported
Casing dia:	0	Casing dep:	0
Casing hei:	Not Reported	Screen typ:	Not Reported
Top screen:	0	Bottom scr:	0
Screen t 1:	Not Reported	Top scre 1:	0
Bottom s 1:	0	Screen t 2:	Not Reported
Top scre 2:	0	Bottom s 2:	0
Screen dia:	0	Flowing we:	Not Reported
Telescopin:	Not Reported	Log type:	Not Reported
Hrs pumped:	0	Pumping ra:	0
Level befo:	0	Level duri:	0
Test pump:	Not Reported	Pump insta:	Not Reported
Install pu:	Not Reported	Capacity:	0
Pump hp:	0	Column len:	0
Closed:	Not Reported	Abandoned:	Not Reported
Abandon da:	0	Site id:	MD7000000373282

Map ID:	173		
Objectid:	373250	County let:	MO
Permit:	MO920276	Mgs id:	Not Reported
B1 seq:	8506	B1 recd:	19921229
City:	SILVER SPRING	State:	MD
Zip:	20904	Driller na:	MARK G MCCLELLAN
Driller id:	MWD 484	Est gpm pr:	0
Use for wa:	Test, Observation, Monitoring	Approx dep:	40
Drill meth:	AIR-ROT	Replacemen:	N
Wapid:	Not Reported	Subdivisio:	12251 TECH ROAD
Section:	Not Reported	Lot:	Not Reported
Nearest to:	SILVER SPRING	Town dista:	5
Town direc:	NE	Road name:	TECH ROAD
Road side:	E	Road dista:	200 FT
Tax map:	Not Reported	Block:	Not Reported
Parcel:	Not Reported	N grid83:	154457
E grid83:	402769	Lat dec de:	39.058107
Lon dec de:	-76.968004	Issue date:	1992 1 5
Special fl:	Y	C1 seq:	Not Reported
C1 recd:	0	Completion:	0
Total dept:	0	Num unsucc:	0

Hydrofract:	Not Reported	Grouted:	Not Reported
Grout type:	Not Reported	Grout top:	0
Grout bott:	0	Casing typ:	Not Reported
Casing dia:	0	Casing dep:	0
Casing hei:	Not Reported	Screen typ:	Not Reported
Top screen:	0	Bottom scr:	0
Screen t 1:	Not Reported	Top scre 1:	0
Bottom s 1:	0	Screen t 2:	Not Reported
Top scre 2:	0	Bottom s 2:	0
Screen dia:	0	Flowing we:	Not Reported
Telescopin:	Not Reported	Log type:	Not Reported
Hrs pumped:	0	Pumping ra:	0
Level befo:	0	Level duri:	0
Test pump:	Not Reported	Pump insta:	Not Reported
Install pu:	Not Reported	Capacity:	0
Pump hp:	0	Column len:	0
Closed:	Not Reported	Abandoned:	Not Reported
Abandon da:	0	Site id:	MD7000000373250

Map ID:	173		
Objectid:	373255	County let:	MO
Permit:	MO920274	Mgs id:	Not Reported
B1 seq:	8507	B1 recd:	19921229
City:	SILVER SPRING	State:	MD
Zip:	20904	Driller na:	MARK MCCLELLAN
Driller id:	MWD 484	Est gpm pr:	0
Use for wa:	Test, Observation, Monitoring	Approx dep:	70
Drill meth:	AIR-ROT	Replacemen:	N
Wapid:	Not Reported	Subdivisio:	12251 TECH ROAD
Section:	Not Reported	Lot:	Not Reported
Nearest to:	SILVER SPRING	Town dista:	5
Town direc:	NE	Road name:	TECH ROAD
Road side:	E	Road dista:	75 FT
Tax map:	Not Reported	Block:	Not Reported
Parcel:	Not Reported	N grid83:	154457
E grid83:	402769	Lat dec de:	39.058107
Lon dec de:	-76.968004	Issue date:	1993 1 5
Special fl:	Y	C1 seq:	Not Reported
C1 recd:	0	Completion:	0
Total dept:	0	Num unsucc:	0
Hydrofract:	Not Reported	Grouted:	Not Reported
Grout type:	Not Reported	Grout top:	0
Grout bott:	0	Casing typ:	Not Reported
Casing dia:	0	Casing dep:	0
Casing hei:	Not Reported	Screen typ:	Not Reported
Top screen:	0	Bottom scr:	0
Screen t 1:	Not Reported	Top scre 1:	0
Bottom s 1:	0	Screen t 2:	Not Reported
Top scre 2:	0	Bottom s 2:	0
Screen dia:	0	Flowing we:	Not Reported
Telescopin:	Not Reported	Log type:	Not Reported
Hrs pumped:	0	Pumping ra:	0
Level befo:	0	Level duri:	0
Test pump:	Not Reported	Pump insta:	Not Reported
Install pu:	Not Reported	Capacity:	0
Pump hp:	0	Column len:	0
Closed:	Not Reported	Abandoned:	Not Reported
Abandon da:	0	Site id:	MD7000000373255

Map ID: 173

GEOCHECK VERSION 2.1
STATE DATABASE WELL INFORMATION

Objectid:	373256	County let:	MO
Permit:	MO920275	Mgs id:	Not Reported
B1 seq:	8505	B1 recd:	19921229
City:	SILVER SPRING	State:	MD
Zip:	20904	Driller na:	MARK MCCLELLAN
Driller id:	MWD 484	Est gpm pr:	0
Use for wa:	Test, Observation, Monitoring	Approx dep:	70
Drill meth:	AIR-PER	Replacemen:	N
Wapid:	Not Reported	Subdivisio:	12251 TECH ROAD
Section:	Not Reported	Lot:	Not Reported
Nearest to:	SILVER SPRING	Town dista:	5
Town direc:	NE	Road name:	TECH ROAD
Road side:	E	Road dista:	180 FT
Tax map:	Not Reported	Block:	Not Reported
Parcel:	Not Reported	N grid83:	154457
E grid83:	402769	Lat dec de:	39.058107
Lon dec de:	-76.968004	Issue date:	1993 1 5
Special fl:	Y	C1 seq:	Not Reported
C1 recd:	0	Completion:	0
Total dept:	0	Num unsucc:	0
Hydrofract:	Not Reported	Grouted:	Not Reported
Grout type:	Not Reported	Grout top:	0
Grout bott:	0	Casing typ:	Not Reported
Casing dia:	0	Casing dep:	0
Casing hei:	Not Reported	Screen typ:	Not Reported
Top screen:	0	Bottom scr:	0
Screen t 1:	Not Reported	Top scre 1:	0
Bottom s 1:	0	Screen t 2:	Not Reported
Top scre 2:	0	Bottom s 2:	0
Screen dia:	0	Flowing we:	Not Reported
Telescopin:	Not Reported	Log type:	Not Reported
Hrs pumped:	0	Pumping ra:	0
Level befo:	0	Level duri:	0
Test pump:	Not Reported	Pump insta:	Not Reported
Install pu:	Not Reported	Capacity:	0
Pump hp:	0	Column len:	0
Closed:	Not Reported	Abandoned:	Not Reported
Abandon da:	0	Site id:	MD7000000373256

Map ID:	173		
Objectid:	471698	County let:	Not Reported
Permit:	MO942425	Mgs id:	Not Reported
B1 seq:	6215	B1 recd:	2002 626
City:	SILVER SPRING	State:	MD
Zip:	20907	Driller na:	ROBERT STEVENS
Driller id:	MGD 17	Est gpm pr:	0
Use for wa:	Test, Observation, Monitoring	Approx dep:	30
Drill meth:	BORED	Replacemen:	N
Wapid:	Not Reported	Subdivisio:	NSWC WHITE OAK
Section:	Not Reported	Lot:	Not Reported
Nearest to:	SILVER SPRING	Town dista:	7
Town direc:	NE	Road name:	PERIMETER ROAD
Road side:	E	Road dista:	10 FT
Tax map:	Not Reported	Block:	Not Reported
Parcel:	Not Reported	N grid83:	154457
E grid83:	402769	Lat dec de:	39.058107
Lon dec de:	-76.968004	Issue date:	2002 7 1
Special fl:	Not Reported	C1 seq:	9237
C1 recd:	2002 719	Completion:	2002 711
Total dept:	21	Num unsucc:	0

Hydrofract:	N	Grouted:	Y
Grout type:	CM	Grout top:	0
Grout bott:	9	Casing typ:	PL
Casing dia:	2	Casing dep:	11
Casing hei:	+2	Screen typ:	PL
Top screen:	11	Bottom scr:	21
Screen t 1:	Not Reported	Top scre 1:	0
Bottom s 1:	0	Screen t 2:	Not Reported
Top scre 2:	0	Bottom s 2:	0
Screen dia:	2	Flowing we:	Not Reported
Telescopin:	Not Reported	Log type:	Not Reported
Hrs pumped:	1	Pumping ra:	1
Level befo:	1	Level duri:	1
Test pump:	Not Reported	Pump insta:	N
Install pu:	Not Reported	Capacity:	0
Pump hp:	0	Column len:	0
Closed:	Not Reported	Abandoned:	Not Reported
Abandon da:	0	Site id:	MD7000000471698

Map ID:	173		
Objectid:	471697	County let:	Not Reported
Permit:	MO942423	Mgs id:	Not Reported
B1 seq:	6210	B1 recd:	2002 626
City:	SILVER SPRING	State:	MD
Zip:	20907	Driller na:	ROBET STEVENS
Driller id:	MGD 17	Est gpm pr:	0
Use for wa:	Test, Observation, Monitoring	Approx dep:	30
Drill meth:	BORED	Replacemen:	N
Wapid:	Not Reported	Subdivisio:	NSWC WHITE OAK
Section:	Not Reported	Lot:	Not Reported
Nearest to:	SILVER SPRING	Town dista:	7
Town direc:	NE	Road name:	PERIMETER ROAD
Road side:	S	Road dista:	100 FT
Tax map:	Not Reported	Block:	Not Reported
Parcel:	Not Reported	N grid83:	154457
E grid83:	402769	Lat dec de:	39.058107
Lon dec de:	-76.968004	Issue date:	2002 7 1
Special fl:	Not Reported	C1 seq:	9235
C1 recd:	2002 719	Completion:	2002 711
Total dept:	63	Num unsucc:	0
Hydrofract:	N	Grouted:	Y
Grout type:	CM	Grout top:	0
Grout bott:	50	Casing typ:	PL
Casing dia:	2	Casing dep:	52
Casing hei:	+2	Screen typ:	PL
Top screen:	52	Bottom scr:	62
Screen t 1:	Not Reported	Top scre 1:	0
Bottom s 1:	0	Screen t 2:	Not Reported
Top scre 2:	0	Bottom s 2:	0
Screen dia:	2	Flowing we:	Not Reported
Telescopin:	Not Reported	Log type:	Not Reported
Hrs pumped:	1	Pumping ra:	1
Level befo:	1	Level duri:	1
Test pump:	Not Reported	Pump insta:	N
Install pu:	Not Reported	Capacity:	0
Pump hp:	0	Column len:	0
Closed:	Not Reported	Abandoned:	Not Reported
Abandon da:	0	Site id:	MD7000000471697

Map ID: 173

GEOCHECK VERSION 2.1
STATE DATABASE WELL INFORMATION

Objectid:	471541	County let:	Not Reported
Permit:	MO942612	Mgs id:	Not Reported
B1 seq:	6260	B1 recd:	200211 5
City:	SILVER SPRING	State:	MD
Zip:	20907	Driller na:	ROBERT STEVENS
Driller id:	MGD 17	Est gpm pr:	0
Use for wa:	Test, Observation, Monitoring	Approx dep:	30
Drill meth:	BORED	Replacemen:	N
Wapid:	Not Reported	Subdivisio:	NSWC WHITE OAK
Section:	Not Reported	Lot:	Not Reported
Nearest to:	SILVER SPRING	Town dista:	7
Town direc:	NE	Road name:	DAHLGREN ROAD
Road side:	N	Road dista:	10 FT
Tax map:	Not Reported	Block:	Not Reported
Parcel:	Not Reported	N grid83:	154457
E grid83:	402769	Lat dec de:	39.058107
Lon dec de:	-76.968004	Issue date:	200211 5
Special fl:	Not Reported	C1 seq:	6262
C1 recd:	2003 210	Completion:	2003 119
Total dept:	40	Num unsucc:	0
Hydrofract:	N	Grouted:	Y
Grout type:	CM	Grout top:	0
Grout bott:	28	Casing typ:	PL
Casing dia:	2	Casing dep:	30
Casing hei:	+3	Screen typ:	PL
Top screen:	30	Bottom scr:	40
Screen t 1:	Not Reported	Top scre 1:	0
Bottom s 1:	0	Screen t 2:	Not Reported
Top scre 2:	0	Bottom s 2:	0
Screen dia:	2	Flowing we:	Not Reported
Telescopin:	Not Reported	Log type:	Not Reported
Hrs pumped:	1	Pumping ra:	1
Level befo:	1	Level duri:	1
Test pump:	Not Reported	Pump insta:	N
Install pu:	Not Reported	Capacity:	0
Pump hp:	0	Column len:	0
Closed:	Not Reported	Abandoned:	Not Reported
Abandon da:	0	Site id:	MD7000000471541

Map ID:	174		
Objectid:	513950	County let:	Not Reported
Permit:	MO950011	Mgs id:	Not Reported
B1 seq:	6612	B1 recd:	200512 8
City:	HYATTSVILLE	State:	MD
Zip:	20781	Driller na:	ROBERT ATKINSON
Driller id:	MGD 67	Est gpm pr:	0
Use for wa:	Test, Observation, Monitoring	Approx dep:	40
Drill meth:	Not Reported	Replacemen:	N
Wapid:	Not Reported	Subdivisio:	Not Reported
Section:	Not Reported	Lot:	S-9
Nearest to:	SILVER SPRINGS	Town dista:	Not Reported
Town direc:	T	Road name:	BOURNEFIELD WAY
Road side:	Not Reported	Road dista:	700 FT
Tax map:	LS13	Block:	Not Reported
Parcel:	P105	N grid83:	154457
E grid83:	403074	Lat dec de:	39.058106
Lon dec de:	-76.964483	Issue date:	200512 6
Special fl:	Y	C1 seq:	5316
C1 recd:	20061219	Completion:	0
Total dept:	0	Num unsucc:	0

Hydrofract:	Not Reported	Grouted:	Not Reported
Grout type:	Not Reported	Grout top:	0
Grout bott:	0	Casing typ:	Not Reported
Casing dia:	0	Casing dep:	0
Casing hei:	Not Reported	Screen typ:	Not Reported
Top screen:	0	Bottom scr:	0
Screen t 1:	Not Reported	Top scre 1:	0
Bottom s 1:	0	Screen t 2:	Not Reported
Top scre 2:	0	Bottom s 2:	0
Screen dia:	0	Flowing we:	Not Reported
Telescopin:	Not Reported	Log type:	Not Reported
Hrs pumped:	0	Pumping ra:	0
Level befo:	0	Level duri:	0
Test pump:	Not Reported	Pump insta:	Not Reported
Install pu:	Not Reported	Capacity:	0
Pump hp:	0	Column len:	0
Closed:	C	Abandoned:	Not Reported
Abandon da:	0	Site id:	MD7000000513950

Map ID:	174		
Objectid:	513948	County let:	Not Reported
Permit:	MO950009	Mgs id:	Not Reported
B1 seq:	6613	B1 recd:	200512 8
City:	HYATTSVILLE	State:	MD
Zip:	20781	Driller na:	ROBERT ATKINSON
Driller id:	MGD 67	Est gpm pr:	0
Use for wa:	Test, Observation, Monitoring	Approx dep:	40
Drill meth:	Not Reported	Replacemen:	N
Wapid:	Not Reported	Subdivisio:	Not Reported
Section:	Not Reported	Lot:	Not Reported
Nearest to:	SILVER SPRINGS	Town dista:	Not Reported
Town direc:	T	Road name:	BOURNEFIELD WAY
Road side:	W	Road dista:	400 FT
Tax map:	LS13	Block:	Not Reported
Parcel:	P105	N grid83:	154457
E grid83:	403074	Lat dec de:	39.058106
Lon dec de:	-76.964483	Issue date:	200512 6
Special fl:	Y	C1 seq:	5319
C1 recd:	20061219	Completion:	0
Total dept:	0	Num unsucc:	0
Hydrofract:	Not Reported	Grouted:	Not Reported
Grout type:	Not Reported	Grout top:	0
Grout bott:	0	Casing typ:	Not Reported
Casing dia:	0	Casing dep:	0
Casing hei:	Not Reported	Screen typ:	Not Reported
Top screen:	0	Bottom scr:	0
Screen t 1:	Not Reported	Top scre 1:	0
Bottom s 1:	0	Screen t 2:	Not Reported
Top scre 2:	0	Bottom s 2:	0
Screen dia:	0	Flowing we:	Not Reported
Telescopin:	Not Reported	Log type:	Not Reported
Hrs pumped:	0	Pumping ra:	0
Level befo:	0	Level duri:	0
Test pump:	Not Reported	Pump insta:	Not Reported
Install pu:	Not Reported	Capacity:	0
Pump hp:	0	Column len:	0
Closed:	C	Abandoned:	Not Reported
Abandon da:	0	Site id:	MD7000000513948

Map ID: 174

GEOCHECK VERSION 2.1
STATE DATABASE WELL INFORMATION

Objectid:	513949	County let:	Not Reported
Permit:	MO950010	Mgs id:	Not Reported
B1 seq:	6614	B1 recd:	200512 8
City:	HYATTSVILLE	State:	MD
Zip:	20781	Driller na:	ROBERT ATKINSON
Driller id:	MGD 67	Est gpm pr:	0
Use for wa:	Test, Observation, Monitoring	Approx dep:	40
Drill meth:	Not Reported	Replacemen:	N
Wapid:	Not Reported	Subdivisio:	Not Reported
Section:	Not Reported	Lot:	S-8
Nearest to:	SILVER SPRING	Town dista:	Not Reported
Town direc:	T	Road name:	TECH ROAD
Road side:	E	Road dista:	800 FT
Tax map:	LS13	Block:	Not Reported
Parcel:	P105	N grid83:	154457
E grid83:	403074	Lat dec de:	39.058106
Lon dec de:	-76.964483	Issue date:	200512 6
Special fl:	Y	C1 seq:	5320
C1 recd:	20061219	Completion:	0
Total dept:	0	Num unsucc:	0
Hydrofract:	Not Reported	Grouted:	Not Reported
Grout type:	Not Reported	Grout top:	0
Grout bott:	0	Casing typ:	Not Reported
Casing dia:	0	Casing dep:	0
Casing hei:	Not Reported	Screen typ:	Not Reported
Top screen:	0	Bottom scr:	0
Screen t 1:	Not Reported	Top scre 1:	0
Bottom s 1:	0	Screen t 2:	Not Reported
Top scre 2:	0	Bottom s 2:	0
Screen dia:	0	Flowing we:	Not Reported
Telescopin:	Not Reported	Log type:	Not Reported
Hrs pumped:	0	Pumping ra:	0
Level befo:	0	Level duri:	0
Test pump:	Not Reported	Pump insta:	Not Reported
Install pu:	Not Reported	Capacity:	0
Pump hp:	0	Column len:	0
Closed:	C	Abandoned:	Not Reported
Abandon da:	0	Site id:	MD7000000513949

Map ID:	174		
Objectid:	513947	County let:	Not Reported
Permit:	MO950008	Mgs id:	Not Reported
B1 seq:	6611	B1 recd:	200512 8
City:	HYATTSVILLE	State:	MD
Zip:	20781	Driller na:	ROBERT ATKINSON
Driller id:	MGD 67	Est gpm pr:	0
Use for wa:	Test, Observation, Monitoring	Approx dep:	40
Drill meth:	Not Reported	Replacemen:	N
Wapid:	Not Reported	Subdivisio:	Not Reported
Section:	Not Reported	Lot:	S-2
Nearest to:	SILVER SPRING	Town dista:	Not Reported
Town direc:	T	Road name:	BOURNEFIELD WAY
Road side:	S	Road dista:	1000FT
Tax map:	LS13	Block:	Not Reported
Parcel:	P105	N grid83:	154457
E grid83:	403074	Lat dec de:	39.058106
Lon dec de:	-76.964483	Issue date:	200512 6
Special fl:	Y	C1 seq:	5318
C1 recd:	20061219	Completion:	0
Total dept:	0	Num unsucc:	0

Hydrofract:	Not Reported	Grouted:	Not Reported
Grout type:	Not Reported	Grout top:	0
Grout bott:	0	Casing typ:	Not Reported
Casing dia:	0	Casing dep:	0
Casing hei:	Not Reported	Screen typ:	Not Reported
Top screen:	0	Bottom scr:	0
Screen t 1:	Not Reported	Top scre 1:	0
Bottom s 1:	0	Screen t 2:	Not Reported
Top scre 2:	0	Bottom s 2:	0
Screen dia:	0	Flowing we:	Not Reported
Telescopin:	Not Reported	Log type:	Not Reported
Hrs pumped:	0	Pumping ra:	0
Level befo:	0	Level duri:	0
Test pump:	Not Reported	Pump insta:	Not Reported
Install pu:	Not Reported	Capacity:	0
Pump hp:	0	Column len:	0
Closed:	C	Abandoned:	Not Reported
Abandon da:	0	Site id:	MD7000000513947

Map ID:	174		
Objectid:	513946	County let:	Not Reported
Permit:	MO950007	Mgs id:	Not Reported
B1 seq:	6609	B1 recd:	200512 8
City:	HYATTSVILLE	State:	MD
Zip:	20781	Driller na:	ROBERT ATKINSON
Driller id:	MGD 67	Est gpm pr:	0
Use for wa:	Test, Observation, Monitoring	Approx dep:	40
Drill meth:	Not Reported	Replacemen:	N
Wapid:	Not Reported	Subdivisio:	Not Reported
Section:	Not Reported	Lot:	S-1
Nearest to:	SILVER SPRING	Town dista:	Not Reported
Town direc:	T	Road name:	BOURNEFIELD WAY
Road side:	S	Road dista:	800 FT
Tax map:	13	Block:	Not Reported
Parcel:	P105	N grid83:	154457
E grid83:	403074	Lat dec de:	39.058106
Lon dec de:	-76.964483	Issue date:	200512 6
Special fl:	Y	C1 seq:	5317
C1 recd:	20061219	Completion:	0
Total dept:	0	Num unsucc:	0
Hydrofract:	Not Reported	Grouted:	Not Reported
Grout type:	Not Reported	Grout top:	0
Grout bott:	0	Casing typ:	Not Reported
Casing dia:	0	Casing dep:	0
Casing hei:	Not Reported	Screen typ:	Not Reported
Top screen:	0	Bottom scr:	0
Screen t 1:	Not Reported	Top scre 1:	0
Bottom s 1:	0	Screen t 2:	Not Reported
Top scre 2:	0	Bottom s 2:	0
Screen dia:	0	Flowing we:	Not Reported
Telescopin:	Not Reported	Log type:	Not Reported
Hrs pumped:	0	Pumping ra:	0
Level befo:	0	Level duri:	0
Test pump:	Not Reported	Pump insta:	Not Reported
Install pu:	Not Reported	Capacity:	0
Pump hp:	0	Column len:	0
Closed:	C	Abandoned:	Not Reported
Abandon da:	0	Site id:	MD7000000513946

Map ID: 175

GEOCHECK VERSION 2.1
STATE DATABASE WELL INFORMATION

Objectid:	412618	County let:	MO
Permit:	MO941428	Mgs id:	Not Reported
B1 seq:	8265	B1 recd:	2000 3 6
City:	SILVER SPRING	State:	MD
Zip:	20904	Driller na:	STEPEN SAUL
Driller id:	MGD 39	Est gpm pr:	0
Use for wa:	Test, Observation, Monitoring	Approx dep:	30
Drill meth:	AIR-PER	Replacemen:	N
Wapid:	Not Reported	Subdivisio:	MONTGOMERY INDUSTRIA
Section:	Not Reported	Lot:	Not Reported
Nearest to:	SILVER SPRING	Town dista:	2
Town direc:	NE	Road name:	TECH ROAD
Road side:	S	Road dista:	550 FT
Tax map:	Not Reported	Block:	Not Reported
Parcel:	Not Reported	N grid83:	154457
E grid83:	403379	Lat dec de:	39.058105
Lon dec de:	-76.960961	Issue date:	2000 3 7
Special fl:	Y	C1 seq:	6714
C1 recd:	2000 522	Completion:	2000 418
Total dept:	30	Num unsucc:	0
Hydrofract:	N	Grouted:	Not Reported
Grout type:	Not Reported	Grout top:	0
Grout bott:	0	Casing typ:	Not Reported
Casing dia:	0	Casing dep:	0
Casing hei:	Not Reported	Screen typ:	Not Reported
Top screen:	0	Bottom scr:	0
Screen t 1:	Not Reported	Top scre 1:	0
Bottom s 1:	0	Screen t 2:	Not Reported
Top scre 2:	0	Bottom s 2:	0
Screen dia:	0	Flowing we:	Not Reported
Telescopin:	Not Reported	Log type:	Not Reported
Hrs pumped:	0	Pumping ra:	0
Level befo:	0	Level duri:	0
Test pump:	Not Reported	Pump insta:	N
Install pu:	Not Reported	Capacity:	0
Pump hp:	0	Column len:	0
Closed:	Not Reported	Abandoned:	Not Reported
Abandon da:	0	Site id:	MD7000000412618

Map ID:	175		
Objectid:	482635	County let:	Not Reported
Permit:	MO943224	Mgs id:	Not Reported
B1 seq:	7454	B1 recd:	20031010
City:	MIAMI	State:	FL
Zip:	33131	Driller na:	STEPHEN SAUL
Driller id:	MWD 421	Est gpm pr:	50
Use for wa:	Test, Observation, Monitoring	Approx dep:	300
Drill meth:	AIR-ROT	Replacemen:	N
Wapid:	Not Reported	Subdivisio:	MONTGOMERY INDUSTRIA
Section:	Not Reported	Lot:	Not Reported
Nearest to:	SILVER SPRING	Town dista:	4
Town direc:	NE	Road name:	12401 PROSPERITY DRI
Road side:	E	Road dista:	875 FT
Tax map:	KQ33	Block:	Not Reported
Parcel:	N600	N grid83:	154457
E grid83:	403379	Lat dec de:	39.058105
Lon dec de:	-76.960961	Issue date:	200310 7
Special fl:	Y	C1 seq:	Not Reported
C1 recd:	0	Completion:	0
Total dept:	0	Num unsucc:	0

Hydrofract:	Not Reported	Grouted:	Not Reported
Grout type:	Not Reported	Grout top:	0
Grout bott:	0	Casing typ:	Not Reported
Casing dia:	0	Casing dep:	0
Casing hei:	Not Reported	Screen typ:	Not Reported
Top screen:	0	Bottom scr:	0
Screen t 1:	Not Reported	Top scre 1:	0
Bottom s 1:	0	Screen t 2:	Not Reported
Top scre 2:	0	Bottom s 2:	0
Screen dia:	0	Flowing we:	Not Reported
Telescopin:	Not Reported	Log type:	Not Reported
Hrs pumped:	0	Pumping ra:	0
Level befo:	0	Level duri:	0
Test pump:	Not Reported	Pump insta:	Not Reported
Install pu:	Not Reported	Capacity:	0
Pump hp:	0	Column len:	0
Closed:	Not Reported	Abandoned:	Not Reported
Abandon da:	0	Site id:	MD7000000482635

Map ID:	175		
Objectid:	476618	County let:	Not Reported
Permit:	MO943227	Mgs id:	Not Reported
B1 seq:	7459	B1 recd:	20031010
City:	MIAMI	State:	FL
Zip:	33131	Driller na:	STEPHEN SAUL
Driller id:	MWD 421	Est gpm pr:	50
Use for wa:	Test, Observation, Monitoring	Approx dep:	300
Drill meth:	AIR-ROT	Replacemen:	N
Wapid:	Not Reported	Subdivisio:	MONTGOMERY INDUSTRIA
Section:	Not Reported	Lot:	Not Reported
Nearest to:	SILVER SPRING	Town dista:	4
Town direc:	NE	Road name:	12401 PROSPERITY DR
Road side:	E	Road dista:	580 FT
Tax map:	KQ33	Block:	Not Reported
Parcel:	N600	N grid83:	154457
E grid83:	403379	Lat dec de:	39.058105
Lon dec de:	-76.960961	Issue date:	200310 7
Special fl:	Y	C1 seq:	6860
C1 recd:	2004 312	Completion:	2004 214
Total dept:	825	Num unsucc:	0
Hydrofract:	N	Grouted:	Y
Grout type:	CM	Grout top:	0
Grout bott:	4	Casing typ:	ST
Casing dia:	6	Casing dep:	40
Casing hei:	+1	Screen typ:	HO
Top screen:	40	Bottom scr:	825
Screen t 1:	Not Reported	Top scre 1:	0
Bottom s 1:	0	Screen t 2:	Not Reported
Top scre 2:	0	Bottom s 2:	0
Screen dia:	0	Flowing we:	Not Reported
Telescopin:	Not Reported	Log type:	Not Reported
Hrs pumped:	0	Pumping ra:	0
Level befo:	0	Level duri:	0
Test pump:	Not Reported	Pump insta:	N
Install pu:	Not Reported	Capacity:	0
Pump hp:	0	Column len:	0
Closed:	D	Abandoned:	Not Reported
Abandon da:	0	Site id:	MD7000000476618

Map ID: 175

GEOCHECK VERSION 2.1
STATE DATABASE WELL INFORMATION

Objectid:	476617	County let:	Not Reported
Permit:	MO943226	Mgs id:	Not Reported
B1 seq:	7458	B1 recd:	20031010
City:	MIAMI	State:	FL
Zip:	33131	Driller na:	STEPHEN SAUL
Driller id:	MWD 421	Est gpm pr:	50
Use for wa:	Test, Observation, Monitoring	Approx dep:	300
Drill meth:	AIR-ROT	Replacemen:	N
Wapid:	Not Reported	Subdivisio:	MONTGOMERY INDUSTRIA
Section:	Not Reported	Lot:	Not Reported
Nearest to:	SILVER SPRING	Town dista:	4
Town direc:	NE	Road name:	12401 PROSPERITY DR
Road side:	E	Road dista:	500 FT
Tax map:	KQ33	Block:	Not Reported
Parcel:	N600	N grid83:	154457
E grid83:	403379	Lat dec de:	39.058105
Lon dec de:	-76.960961	Issue date:	200310 7
Special fl:	Y	C1 seq:	0613
C1 recd:	20031229	Completion:	20031121
Total dept:	680	Num unsucc:	0
Hydrofract:	N	Grouted:	Y
Grout type:	CM	Grout top:	0
Grout bott:	48	Casing typ:	PL
Casing dia:	6	Casing dep:	48
Casing hei:	+1	Screen typ:	HO
Top screen:	48	Bottom scr:	680
Screen t 1:	Not Reported	Top scre 1:	0
Bottom s 1:	0	Screen t 2:	Not Reported
Top scre 2:	0	Bottom s 2:	0
Screen dia:	0	Flowing we:	Not Reported
Telescopin:	Not Reported	Log type:	Not Reported
Hrs pumped:	0	Pumping ra:	0
Level befo:	0	Level duri:	0
Test pump:	Not Reported	Pump insta:	N
Install pu:	Not Reported	Capacity:	0
Pump hp:	0	Column len:	0
Closed:	Not Reported	Abandoned:	Not Reported
Abandon da:	0	Site id:	MD7000000476617

Map ID:	175		
Objectid:	412614	County let:	MO
Permit:	MO941424	Mgs id:	Not Reported
B1 seq:	8269	B1 recd:	2000 3 6
City:	SILVER SPRING	State:	MD
Zip:	20904	Driller na:	STEPHEN SAUL
Driller id:	MGD 39	Est gpm pr:	0
Use for wa:	Test, Observation, Monitoring	Approx dep:	30
Drill meth:	AIR-PER	Replacemen:	N
Wapid:	Not Reported	Subdivisio:	MONTGOMERY INDUSTRIA
Section:	Not Reported	Lot:	Not Reported
Nearest to:	SILVER SPRING	Town dista:	2
Town direc:	NE	Road name:	TECH ROAD
Road side:	S	Road dista:	575 FT
Tax map:	Not Reported	Block:	Not Reported
Parcel:	Not Reported	N grid83:	154457
E grid83:	403379	Lat dec de:	39.058105
Lon dec de:	-76.960961	Issue date:	2000 3 7
Special fl:	Y	C1 seq:	6710
C1 recd:	2000 522	Completion:	2000 418
Total dept:	30	Num unsucc:	0

Hydrofract:	N	Grouted:	Not Reported
Grout type:	Not Reported	Grout top:	0
Grout bott:	0	Casing typ:	Not Reported
Casing dia:	0	Casing dep:	0
Casing hei:	Not Reported	Screen typ:	Not Reported
Top screen:	0	Bottom scr:	0
Screen t 1:	Not Reported	Top scre 1:	0
Bottom s 1:	0	Screen t 2:	Not Reported
Top scre 2:	0	Bottom s 2:	0
Screen dia:	0	Flowing we:	Not Reported
Telescopin:	Not Reported	Log type:	Not Reported
Hrs pumped:	0	Pumping ra:	0
Level befo:	0	Level duri:	0
Test pump:	Not Reported	Pump insta:	N
Install pu:	Not Reported	Capacity:	0
Pump hp:	0	Column len:	0
Closed:	Not Reported	Abandoned:	Not Reported
Abandon da:	0	Site id:	MD7000000412614

Map ID:	175		
Objectid:	252039	County let:	MO
Permit:	MO930040	Mgs id:	Not Reported
B1 seq:	Not Reported	B1 recd:	19931223
City:	SILVER SPRING	State:	MD
Zip:	20904	Driller na:	WALTER T CONNELLY
Driller id:	MWD0000	Est gpm pr:	0
Use for wa:	Test, Observation, Monitoring	Approx dep:	30
Drill meth:	BORED	Replacemen:	N
Wapid:	Not Reported	Subdivisio:	Not Reported
Section:	Not Reported	Lot:	Not Reported
Nearest to:	Not Reported	Town dista:	Not Reported
Town direc:	NE	Road name:	BROADBIRCH
Road side:	N	Road dista:	500 FT
Tax map:	Not Reported	Block:	Not Reported
Parcel:	Not Reported	N grid83:	154457
E grid83:	403379	Lat dec de:	39.058105
Lon dec de:	-76.960961	Issue date:	19931230
Special fl:	Not Reported	C1 seq:	Not Reported
C1 recd:	1994 111	Completion:	1994 1 3
Total dept:	25	Num unsucc:	0
Hydrofract:	Not Reported	Grouted:	Y
Grout type:	CM	Grout top:	0
Grout bott:	3	Casing typ:	PL
Casing dia:	4	Casing dep:	5
Casing hei:	+00	Screen typ:	PL
Top screen:	5	Bottom scr:	15
Screen t 1:	PL	Top scre 1:	15
Bottom s 1:	25	Screen t 2:	Not Reported
Top scre 2:	0	Bottom s 2:	0
Screen dia:	4	Flowing we:	Not Reported
Telescopin:	Not Reported	Log type:	Not Reported
Hrs pumped:	0	Pumping ra:	0
Level befo:	0	Level duri:	0
Test pump:	O	Pump insta:	Not Reported
Install pu:	Not Reported	Capacity:	0
Pump hp:	0	Column len:	0
Closed:	Not Reported	Abandoned:	Not Reported
Abandon da:	0	Site id:	MD7000000252039

Map ID: 175

GEOCHECK VERSION 2.1
STATE DATABASE WELL INFORMATION

Objectid:	252038	County let:	MO
Permit:	MO930039	Mgs id:	Not Reported
B1 seq:	Not Reported	B1 recd:	19931223
City:	SILVER SPRING	State:	MD
Zip:	20904	Driller na:	WALTER T CONNELLY
Driller id:	MWD0000	Est gpm pr:	0
Use for wa:	Test, Observation, Monitoring	Approx dep:	30
Drill meth:	BORED	Replacemen:	N
Wapid:	Not Reported	Subdivisio:	Not Reported
Section:	Not Reported	Lot:	Not Reported
Nearest to:	Not Reported	Town dista:	Not Reported
Town direc:	NE	Road name:	BROADBIRCH
Road side:	N	Road dista:	500 FT
Tax map:	Not Reported	Block:	Not Reported
Parcel:	Not Reported	N grid83:	154457
E grid83:	403379	Lat dec de:	39.058105
Lon dec de:	-76.960961	Issue date:	19931230
Special fl:	Not Reported	C1 seq:	Not Reported
C1 recd:	1994 111	Completion:	1994 1 3
Total dept:	18	Num unsucc:	0
Hydrofract:	Not Reported	Grouted:	Y
Grout type:	CM	Grout top:	0
Grout bott:	2	Casing typ:	PL
Casing dia:	4	Casing dep:	3
Casing hei:	+00	Screen typ:	PL
Top screen:	3	Bottom scr:	8
Screen t 1:	PL	Top scre 1:	8
Bottom s 1:	18	Screen t 2:	Not Reported
Top scre 2:	0	Bottom s 2:	0
Screen dia:	4	Flowing we:	Not Reported
Telescopin:	Not Reported	Log type:	Not Reported
Hrs pumped:	0	Pumping ra:	0
Level befo:	0	Level duri:	0
Test pump:	O	Pump insta:	Not Reported
Install pu:	Not Reported	Capacity:	0
Pump hp:	0	Column len:	0
Closed:	Not Reported	Abandoned:	Not Reported
Abandon da:	0	Site id:	MD7000000252038

Map ID:	175		
Objectid:	412617	County let:	MO
Permit:	MO941427	Mgs id:	Not Reported
B1 seq:	8266	B1 recd:	2000 3 6
City:	SILVER SPRING	State:	MD
Zip:	20904	Driller na:	STEPHEN SAUL
Driller id:	MGD 39	Est gpm pr:	0
Use for wa:	Test, Observation, Monitoring	Approx dep:	30
Drill meth:	AIR-PER	Replacemen:	N
Wapid:	Not Reported	Subdivisio:	MONTGOMERY INDUSTRIA
Section:	Not Reported	Lot:	Not Reported
Nearest to:	SILVER SPRING	Town dista:	2
Town direc:	NE	Road name:	TECH ROAD
Road side:	S	Road dista:	650 FT
Tax map:	Not Reported	Block:	Not Reported
Parcel:	Not Reported	N grid83:	154457
E grid83:	403379	Lat dec de:	39.058105
Lon dec de:	-76.960961	Issue date:	2000 3 7
Special fl:	Y	C1 seq:	6713
C1 recd:	2000 522	Completion:	2000 418
Total dept:	30	Num unsucc:	0

Hydrofract:	N	Grouted:	Not Reported
Grout type:	Not Reported	Grout top:	0
Grout bott:	0	Casing typ:	Not Reported
Casing dia:	0	Casing dep:	0
Casing hei:	Not Reported	Screen typ:	Not Reported
Top screen:	0	Bottom scr:	0
Screen t 1:	Not Reported	Top scre 1:	0
Bottom s 1:	0	Screen t 2:	Not Reported
Top scre 2:	0	Bottom s 2:	0
Screen dia:	0	Flowing we:	Not Reported
Telescopin:	Not Reported	Log type:	Not Reported
Hrs pumped:	0	Pumping ra:	0
Level befo:	0	Level duri:	0
Test pump:	Not Reported	Pump insta:	N
Install pu:	Not Reported	Capacity:	0
Pump hp:	0	Column len:	0
Closed:	Not Reported	Abandoned:	Not Reported
Abandon da:	0	Site id:	MD7000000412617

Map ID:	175		
Objectid:	412616	County let:	MO
Permit:	MO941426	Mgs id:	Not Reported
B1 seq:	8267	B1 recd:	2000 3 6
City:	SILVER SPRING	State:	MD
Zip:	20904	Driller na:	STEPHEN SAUL
Driller id:	MGD 39	Est gpm pr:	0
Use for wa:	Test, Observation, Monitoring	Approx dep:	30
Drill meth:	AIR-PER	Replacemen:	N
Wapid:	Not Reported	Subdivisio:	MONTGOMERY INDUSTRIA
Section:	Not Reported	Lot:	Not Reported
Nearest to:	SILVER SPRING	Town dista:	2
Town direc:	NE	Road name:	TECH ROAD
Road side:	S	Road dista:	625 FT
Tax map:	Not Reported	Block:	Not Reported
Parcel:	Not Reported	N grid83:	154457
E grid83:	403379	Lat dec de:	39.058105
Lon dec de:	-76.960961	Issue date:	2000 3 7
Special fl:	Y	C1 seq:	6712
C1 recd:	2000 522	Completion:	2000 418
Total dept:	30	Num unsucc:	0
Hydrofract:	N	Grouted:	Not Reported
Grout type:	Not Reported	Grout top:	0
Grout bott:	0	Casing typ:	Not Reported
Casing dia:	0	Casing dep:	0
Casing hei:	Not Reported	Screen typ:	Not Reported
Top screen:	0	Bottom scr:	0
Screen t 1:	Not Reported	Top scre 1:	0
Bottom s 1:	0	Screen t 2:	Not Reported
Top scre 2:	0	Bottom s 2:	0
Screen dia:	0	Flowing we:	Not Reported
Telescopin:	Not Reported	Log type:	Not Reported
Hrs pumped:	0	Pumping ra:	0
Level befo:	0	Level duri:	0
Test pump:	Not Reported	Pump insta:	N
Install pu:	Not Reported	Capacity:	0
Pump hp:	0	Column len:	0
Closed:	Not Reported	Abandoned:	Not Reported
Abandon da:	0	Site id:	MD7000000412616

Map ID: 175

GEOCHECK VERSION 2.1
STATE DATABASE WELL INFORMATION

Objectid:	412615	County let:	MO
Permit:	MO941425	Mgs id:	Not Reported
B1 seq:	8268	B1 recd:	2000 3 6
City:	SILVER SPRING	State:	MD
Zip:	20904	Driller na:	STEPHEN SAUL
Driller id:	MGD 39	Est gpm pr:	0
Use for wa:	Test, Observation, Monitoring	Approx dep:	30
Drill meth:	AIR-PER	Replacemen:	N
Wapid:	Not Reported	Subdivisio:	MONTGOMERY INDUSTRIA
Section:	Not Reported	Lot:	Not Reported
Nearest to:	SILVER SPRING	Town dista:	2
Town direc:	NE	Road name:	TECH ROAD
Road side:	S	Road dista:	675 FT
Tax map:	Not Reported	Block:	Not Reported
Parcel:	Not Reported	N grid83:	154457
E grid83:	403379	Lat dec de:	39.058105
Lon dec de:	-76.960961	Issue date:	2000 3 7
Special fl:	Y	C1 seq:	6711
C1 recd:	2000 522	Completion:	2000 418
Total dept:	30	Num unsucc:	0
Hydrofract:	N	Grouted:	Not Reported
Grout type:	Not Reported	Grout top:	0
Grout bott:	0	Casing typ:	Not Reported
Casing dia:	0	Casing dep:	0
Casing hei:	Not Reported	Screen typ:	Not Reported
Top screen:	0	Bottom scr:	0
Screen t 1:	Not Reported	Top scre 1:	0
Bottom s 1:	0	Screen t 2:	Not Reported
Top scre 2:	0	Bottom s 2:	0
Screen dia:	0	Flowing we:	Not Reported
Telescopin:	Not Reported	Log type:	Not Reported
Hrs pumped:	0	Pumping ra:	0
Level befo:	0	Level duri:	0
Test pump:	Not Reported	Pump insta:	N
Install pu:	Not Reported	Capacity:	0
Pump hp:	0	Column len:	0
Closed:	Not Reported	Abandoned:	Not Reported
Abandon da:	0	Site id:	MD7000000412615

Map ID:	175		
Objectid:	412619	County let:	MO
Permit:	MO941429	Mgs id:	Not Reported
B1 seq:	8264	B1 recd:	2000 3 6
City:	SILVER SPRING	State:	MD
Zip:	20904	Driller na:	STEPHEN SAUL
Driller id:	MGD 39	Est gpm pr:	0
Use for wa:	Test, Observation, Monitoring	Approx dep:	30
Drill meth:	AIR-PER	Replacemen:	N
Wapid:	Not Reported	Subdivisio:	MONTGOMERY INDUSTRIA
Section:	Not Reported	Lot:	Not Reported
Nearest to:	SILVER SPRING	Town dista:	2
Town direc:	NE	Road name:	TECH ROAD
Road side:	S	Road dista:	600 FT
Tax map:	Not Reported	Block:	Not Reported
Parcel:	Not Reported	N grid83:	154457
E grid83:	403379	Lat dec de:	39.058105
Lon dec de:	-76.960961	Issue date:	2000 3 7
Special fl:	Y	C1 seq:	6715
C1 recd:	2000 522	Completion:	2000 418
Total dept:	30	Num unsucc:	0

Hydrofract:	N	Grouted:	Not Reported
Grout type:	Not Reported	Grout top:	0
Grout bott:	0	Casing typ:	Not Reported
Casing dia:	0	Casing dep:	0
Casing hei:	Not Reported	Screen typ:	Not Reported
Top screen:	0	Bottom scr:	0
Screen t 1:	Not Reported	Top scre 1:	0
Bottom s 1:	0	Screen t 2:	Not Reported
Top scre 2:	0	Bottom s 2:	0
Screen dia:	0	Flowing we:	Not Reported
Telescopin:	Not Reported	Log type:	Not Reported
Hrs pumped:	0	Pumping ra:	0
Level befo:	0	Level duri:	0
Test pump:	Not Reported	Pump insta:	N
Install pu:	Not Reported	Capacity:	0
Pump hp:	0	Column len:	0
Closed:	Not Reported	Abandoned:	Not Reported
Abandon da:	0	Site id:	MD7000000412619

Map ID:	175		
Objectid:	476616	County let:	Not Reported
Permit:	MO943225	Mgs id:	Not Reported
B1 seq:	7455	B1 recd:	20031010
City:	MIAMI	State:	FL
Zip:	33131	Driller na:	STEPHEN SAUL
Driller id:	MWD 421	Est gpm pr:	50
Use for wa:	Test, Observation, Monitoring	Approx dep:	300
Drill meth:	AIR-ROT	Replacemen:	N
Wapid:	Not Reported	Subdivisio:	MONTGOMERY INDUSTRIA
Section:	Not Reported	Lot:	Not Reported
Nearest to:	SILVER SPRING	Town dista:	4
Town direc:	NE	Road name:	12401 PROSPERITY DRI
Road side:	E	Road dista:	680 FT
Tax map:	KQ33	Block:	Not Reported
Parcel:	N600	N grid83:	154457
E grid83:	403379	Lat dec de:	39.058105
Lon dec de:	-76.960961	Issue date:	200310 7
Special fl:	Y	C1 seq:	0612
C1 recd:	20031229	Completion:	20031117
Total dept:	700	Num unsucc:	0
Hydrofract:	N	Grouted:	Y
Grout type:	CM	Grout top:	0
Grout bott:	40	Casing typ:	ST
Casing dia:	6	Casing dep:	40
Casing hei:	+1	Screen typ:	HO
Top screen:	40	Bottom scr:	700
Screen t 1:	Not Reported	Top scre 1:	0
Bottom s 1:	0	Screen t 2:	Not Reported
Top scre 2:	0	Bottom s 2:	0
Screen dia:	0	Flowing we:	Not Reported
Telescopin:	Not Reported	Log type:	Not Reported
Hrs pumped:	0	Pumping ra:	0
Level befo:	0	Level duri:	0
Test pump:	Not Reported	Pump insta:	N
Install pu:	Not Reported	Capacity:	0
Pump hp:	0	Column len:	0
Closed:	Not Reported	Abandoned:	Not Reported
Abandon da:	0	Site id:	MD7000000476616

Map ID: 176

GEOCHECK VERSION 2.1
STATE DATABASE WELL INFORMATION

Objectid:	251898	County let:	MO
Permit:	MO920768	Mgs id:	Not Reported
B1 seq:	6092	B1 recd:	1991 830
City:	WASHINGTON	State:	DC
Zip:	20004	Driller na:	GREGORY CISCEL
Driller id:	MWD0441	Est gpm pr:	0
Use for wa:	Test, Observation, Monitoring	Approx dep:	60
Drill meth:	BORED	Replacemen:	N
Wapid:	Not Reported	Subdivisio:	Not Reported
Section:	Not Reported	Lot:	Not Reported
Nearest to:	SILVER SPRING	Town dista:	2 MI
Town direc:	NE	Road name:	BROAD BIRCH
Road side:	S	Road dista:	50 FT
Tax map:	Not Reported	Block:	Not Reported
Parcel:	Not Reported	N grid83:	154457
E grid83:	403684	Lat dec de:	39.058104
Lon dec de:	-76.95744	Issue date:	1993 9 1
Special fl:	Not Reported	C1 seq:	7994
C1 recd:	1993 913	Completion:	1993 9 8
Total dept:	16	Num unsucc:	0
Hydrofract:	Not Reported	Grouted:	Y
Grout type:	CM	Grout top:	0
Grout bott:	3	Casing typ:	PL
Casing dia:	4	Casing dep:	6
Casing hei:	-1	Screen typ:	PL
Top screen:	6	Bottom scr:	16
Screen t 1:	Not Reported	Top scre 1:	0
Bottom s 1:	0	Screen t 2:	Not Reported
Top scre 2:	0	Bottom s 2:	0
Screen dia:	4	Flowing we:	Not Reported
Telescopin:	Not Reported	Log type:	Not Reported
Hrs pumped:	1	Pumping ra:	1
Level befo:	1	Level duri:	1
Test pump:	O	Pump insta:	N
Install pu:	Not Reported	Capacity:	0
Pump hp:	0	Column len:	0
Closed:	Not Reported	Abandoned:	Not Reported
Abandon da:	0	Site id:	MD7000000251898

Map ID:	177		
Objectid:	455647	County let:	MO
Permit:	MO942118	Mgs id:	Not Reported
B1 seq:	7881	B1 recd:	200111 5
City:	WHEATON	State:	MD
Zip:	20906	Driller na:	STEPHEN SAUL
Driller id:	MGD 39	Est gpm pr:	0
Use for wa:	Test, Observation, Monitoring	Approx dep:	40
Drill meth:	AIR-ROT	Replacemen:	N
Wapid:	Not Reported	Subdivisio:	Not Reported
Section:	Not Reported	Lot:	Not Reported
Nearest to:	GLENMONT	Town dista:	Not Reported
Town direc:	T	Road name:	12321 GEORGIA AVE
Road side:	E	Road dista:	25 FT
Tax map:	62	Block:	Not Reported
Parcel:	F	N grid83:	154457
E grid83:	396064	Lat dec de:	39.058103
Lon dec de:	-77.045479	Issue date:	200111 8
Special fl:	Not Reported	C1 seq:	3316
C1 recd:	20011212	Completion:	20011119
Total dept:	60	Num unsucc:	0

Hydrofract:	N	Grouted:	Y
Grout type:	CM	Grout top:	0
Grout bott:	28	Casing typ:	PL
Casing dia:	4	Casing dep:	30
Casing hei:	Not Reported	Screen typ:	PL
Top screen:	30	Bottom scr:	60
Screen t 1:	Not Reported	Top scre 1:	0
Bottom s 1:	0	Screen t 2:	Not Reported
Top scre 2:	0	Bottom s 2:	0
Screen dia:	4	Flowing we:	Not Reported
Telescopin:	Not Reported	Log type:	Not Reported
Hrs pumped:	0	Pumping ra:	0
Level befo:	0	Level duri:	0
Test pump:	Not Reported	Pump insta:	N
Install pu:	Not Reported	Capacity:	0
Pump hp:	0	Column len:	0
Closed:	Not Reported	Abandoned:	Not Reported
Abandon da:	0	Site id:	MD7000000455647

Map ID:	177		
Objectid:	455648	County let:	MO
Permit:	MO942119	Mgs id:	Not Reported
B1 seq:	7885	B1 recd:	200111 5
City:	WHEATON	State:	MD
Zip:	20906	Driller na:	STEPHEN SAUL
Driller id:	MGD 39	Est gpm pr:	0
Use for wa:	Test, Observation, Monitoring	Approx dep:	40
Drill meth:	AIR-ROT	Replacemen:	N
Wapid:	Not Reported	Subdivisio:	Not Reported
Section:	Not Reported	Lot:	Not Reported
Nearest to:	GLENMONT	Town dista:	Not Reported
Town direc:	T	Road name:	12321 GEORGIA AVE
Road side:	E	Road dista:	160 FT
Tax map:	62	Block:	Not Reported
Parcel:	F	N grid83:	154457
E grid83:	396064	Lat dec de:	39.058103
Lon dec de:	-77.045479	Issue date:	200111 8
Special fl:	Not Reported	C1 seq:	3317
C1 recd:	20011212	Completion:	20011127
Total dept:	50	Num unsucc:	0
Hydrofract:	N	Grouted:	Y
Grout type:	CM	Grout top:	0
Grout bott:	18	Casing typ:	PL
Casing dia:	4	Casing dep:	20
Casing hei:	Not Reported	Screen typ:	PL
Top screen:	20	Bottom scr:	50
Screen t 1:	Not Reported	Top scre 1:	0
Bottom s 1:	0	Screen t 2:	Not Reported
Top scre 2:	0	Bottom s 2:	0
Screen dia:	4	Flowing we:	Not Reported
Telescopin:	Not Reported	Log type:	Not Reported
Hrs pumped:	0	Pumping ra:	0
Level befo:	0	Level duri:	0
Test pump:	Not Reported	Pump insta:	N
Install pu:	Not Reported	Capacity:	0
Pump hp:	0	Column len:	0
Closed:	Not Reported	Abandoned:	Not Reported
Abandon da:	0	Site id:	MD7000000455648

Map ID: 177

GEOCHECK VERSION 2.1
STATE DATABASE WELL INFORMATION

Objectid:	252280	County let:	MO
Permit:	MO930359	Mgs id:	Not Reported
B1 seq:	Not Reported	B1 recd:	19941018
City:	ROCKVILLE	State:	MD
Zip:	20852	Driller na:	WALTER T CONNELLY
Driller id:	MWD0000	Est gpm pr:	0
Use for wa:	Test, Observation, Monitoring	Approx dep:	30
Drill meth:	BORED	Replacemen:	N
Wapid:	Not Reported	Subdivisio:	Not Reported
Section:	Not Reported	Lot:	Not Reported
Nearest to:	Not Reported	Town dista:	Not Reported
Town direc:	Not Reported	Road name:	RT 355
Road side:	E	Road dista:	350 FT
Tax map:	Not Reported	Block:	Not Reported
Parcel:	Not Reported	N grid83:	154457
E grid83:	396064	Lat dec de:	39.058103
Lon dec de:	-77.045479	Issue date:	19941020
Special fl:	Not Reported	C1 seq:	Not Reported
C1 recd:	19941027	Completion:	19941019
Total dept:	25	Num unsucc:	0
Hydrofract:	Not Reported	Grouted:	Y
Grout type:	CM	Grout top:	0
Grout bott:	3	Casing typ:	PL
Casing dia:	4	Casing dep:	5
Casing hei:	+00	Screen typ:	PL
Top screen:	5	Bottom scr:	15
Screen t 1:	PL	Top scre 1:	15
Bottom s 1:	25	Screen t 2:	Not Reported
Top scre 2:	0	Bottom s 2:	0
Screen dia:	4	Flowing we:	Not Reported
Telescopin:	Not Reported	Log type:	Not Reported
Hrs pumped:	0	Pumping ra:	0
Level befo:	0	Level duri:	0
Test pump:	O	Pump insta:	Not Reported
Install pu:	Not Reported	Capacity:	0
Pump hp:	0	Column len:	0
Closed:	Not Reported	Abandoned:	Not Reported
Abandon da:	0	Site id:	MD7000000252280

Map ID:	177		
Objectid:	455646	County let:	MO
Permit:	MO942117	Mgs id:	Not Reported
B1 seq:	7884	B1 recd:	200111 5
City:	WHEATON	State:	MD
Zip:	20906	Driller na:	STEPHEN SAUL
Driller id:	MGD 39	Est gpm pr:	0
Use for wa:	Test, Observation, Monitoring	Approx dep:	40
Drill meth:	AIR-ROT	Replacemen:	N
Wapid:	Not Reported	Subdivisio:	Not Reported
Section:	Not Reported	Lot:	Not Reported
Nearest to:	GLENMONT	Town dista:	Not Reported
Town direc:	T	Road name:	12321 GEORGIA AVE
Road side:	E	Road dista:	20 FT
Tax map:	62	Block:	Not Reported
Parcel:	F	N grid83:	154457
E grid83:	396064	Lat dec de:	39.058103
Lon dec de:	-77.045479	Issue date:	200111 8
Special fl:	Not Reported	C1 seq:	3315
C1 recd:	20011212	Completion:	20011119
Total dept:	60	Num unsucc:	0

Hydrofract:	N	Grouted:	Y
Grout type:	CM	Grout top:	0
Grout bott:	28	Casing typ:	PL
Casing dia:	4	Casing dep:	30
Casing hei:	Not Reported	Screen typ:	PL
Top screen:	30	Bottom scr:	60
Screen t 1:	Not Reported	Top scre 1:	0
Bottom s 1:	0	Screen t 2:	Not Reported
Top scre 2:	0	Bottom s 2:	0
Screen dia:	4	Flowing we:	Not Reported
Telescopin:	Not Reported	Log type:	Not Reported
Hrs pumped:	0	Pumping ra:	0
Level befo:	0	Level duri:	0
Test pump:	Not Reported	Pump insta:	N
Install pu:	Not Reported	Capacity:	0
Pump hp:	0	Column len:	0
Closed:	Not Reported	Abandoned:	Y
Abandon da:	2002 126	Site id:	MD7000000455646

Map ID:	177		
Objectid:	250710	County let:	MO
Permit:	MO881740	Mgs id:	Not Reported
B1 seq:	Not Reported	B1 recd:	19901218
City:	WASHINGTON	State:	DC
Zip:	20001	Driller na:	IAN A VOLEM
Driller id:	MWD0000	Est gpm pr:	0
Use for wa:	Test, Observation, Monitoring	Approx dep:	30
Drill meth:	BORED	Replacemen:	N
Wapid:	Not Reported	Subdivisio:	Not Reported
Section:	Not Reported	Lot:	Not Reported
Nearest to:	Not Reported	Town dista:	Not Reported
Town direc:	Not Reported	Road name:	GLENALLEN AVE
Road side:	S	Road dista:	225 FT
Tax map:	Not Reported	Block:	Not Reported
Parcel:	Not Reported	N grid83:	154457
E grid83:	396064	Lat dec de:	39.058103
Lon dec de:	-77.045479	Issue date:	19901219
Special fl:	Not Reported	C1 seq:	Not Reported
C1 recd:	1991 1 8	Completion:	19901220
Total dept:	19	Num unsucc:	0
Hydrofract:	Not Reported	Grouted:	Y
Grout type:	CM	Grout top:	0
Grout bott:	4	Casing typ:	PL
Casing dia:	4	Casing dep:	8
Casing hei:	+02	Screen typ:	PL
Top screen:	8	Bottom scr:	18
Screen t 1:	Not Reported	Top scre 1:	0
Bottom s 1:	0	Screen t 2:	Not Reported
Top scre 2:	0	Bottom s 2:	0
Screen dia:	4	Flowing we:	Not Reported
Telescopin:	Not Reported	Log type:	Not Reported
Hrs pumped:	0	Pumping ra:	0
Level befo:	0	Level duri:	0
Test pump:	S	Pump insta:	Not Reported
Install pu:	Not Reported	Capacity:	0
Pump hp:	0	Column len:	0
Closed:	Not Reported	Abandoned:	Not Reported
Abandon da:	0	Site id:	MD7000000250710

Map ID: 178

GEOCHECK VERSION 2.1
STATE DATABASE WELL INFORMATION

Objectid:	249377	County let:	MO
Permit:	MO813086	Mgs id:	Not Reported
B1 seq:	Not Reported	B1 recd:	1988 223
City:	SILVER SPRING	State:	MD
Zip:	Not Reported	Driller na:	D'AMIANO, ANTHONY R.
Driller id:	MWD0346	Est gpm pr:	0
Use for wa:	Test, Observation, Monitoring	Approx dep:	30
Drill meth:	AIR-ROT	Replacemen:	N
Wapid:	Not Reported	Subdivisio:	Not Reported
Section:	Not Reported	Lot:	Not Reported
Nearest to:	SILVER SPRING	Town dista:	1 MI
Town direc:	N	Road name:	GEORGIA AVE
Road side:	E	Road dista:	58 FT
Tax map:	Not Reported	Block:	Not Reported
Parcel:	Not Reported	N grid83:	154457
E grid83:	395759	Lat dec de:	39.058101
Lon dec de:	-77.049001	Issue date:	1988 311
Special fl:	Not Reported	C1 seq:	Not Reported
C1 recd:	1988 4 6	Completion:	1988 3 1
Total dept:	31	Num unsucc:	0
Hydrofract:	Not Reported	Grouted:	Y
Grout type:	BC	Grout top:	0
Grout bott:	11	Casing typ:	PL
Casing dia:	4	Casing dep:	11
Casing hei:	+01	Screen typ:	PL
Top screen:	11	Bottom scr:	31
Screen t 1:	Not Reported	Top scre 1:	0
Bottom s 1:	0	Screen t 2:	Not Reported
Top scre 2:	0	Bottom s 2:	0
Screen dia:	4	Flowing we:	Not Reported
Telescopin:	Not Reported	Log type:	Not Reported
Hrs pumped:	1	Pumping ra:	1
Level befo:	1	Level duri:	1
Test pump:	O	Pump insta:	Not Reported
Install pu:	Not Reported	Capacity:	0
Pump hp:	0	Column len:	0
Closed:	Not Reported	Abandoned:	Not Reported
Abandon da:	0	Site id:	MD7000000249377

Map ID:	178		
Objectid:	249376	County let:	MO
Permit:	MO813085	Mgs id:	Not Reported
B1 seq:	Not Reported	B1 recd:	1988 223
City:	SILVER SPRING	State:	MD
Zip:	Not Reported	Driller na:	D'AMIANO, ANTHONY R.
Driller id:	MWD0346	Est gpm pr:	0
Use for wa:	Test, Observation, Monitoring	Approx dep:	30
Drill meth:	AIR-ROT	Replacemen:	N
Wapid:	Not Reported	Subdivisio:	Not Reported
Section:	Not Reported	Lot:	Not Reported
Nearest to:	SILVER SPRING	Town dista:	1 MI
Town direc:	N	Road name:	GEORGIA AVE
Road side:	E	Road dista:	78 FT
Tax map:	Not Reported	Block:	Not Reported
Parcel:	Not Reported	N grid83:	154457
E grid83:	395759	Lat dec de:	39.058101
Lon dec de:	-77.049001	Issue date:	1988 311
Special fl:	Not Reported	C1 seq:	Not Reported
C1 recd:	1988 4 6	Completion:	1988 3 1
Total dept:	29	Num unsucc:	0

Hydrofract:	Not Reported	Grouted:	Y
Grout type:	BC	Grout top:	0
Grout bott:	9	Casing typ:	PL
Casing dia:	4	Casing dep:	9
Casing hei:	+01	Screen typ:	PL
Top screen:	9	Bottom scr:	29
Screen t 1:	Not Reported	Top scre 1:	0
Bottom s 1:	0	Screen t 2:	Not Reported
Top scre 2:	0	Bottom s 2:	0
Screen dia:	4	Flowing we:	Not Reported
Telescopin:	Not Reported	Log type:	Not Reported
Hrs pumped:	1	Pumping ra:	1
Level befo:	1	Level duri:	1
Test pump:	O	Pump insta:	Not Reported
Install pu:	Not Reported	Capacity:	0
Pump hp:	0	Column len:	0
Closed:	Not Reported	Abandoned:	Not Reported
Abandon da:	0	Site id:	MD7000000249376

Map ID:	178		
Objectid:	249375	County let:	MO
Permit:	MO813084	Mgs id:	Not Reported
B1 seq:	Not Reported	B1 recd:	1988 223
City:	SILVER SPRING	State:	MD
Zip:	Not Reported	Driller na:	D'AMIANO, ANTHONY R.
Driller id:	MWD0346	Est gpm pr:	0
Use for wa:	Test, Observation, Monitoring	Approx dep:	30
Drill meth:	AIR-ROT	Replacemen:	N
Wapid:	Not Reported	Subdivisio:	Not Reported
Section:	Not Reported	Lot:	Not Reported
Nearest to:	SILVER SPRING	Town dista:	1 MI
Town direc:	N	Road name:	GEORGIA AVE
Road side:	E	Road dista:	120 FT
Tax map:	Not Reported	Block:	Not Reported
Parcel:	Not Reported	N grid83:	154457
E grid83:	395759	Lat dec de:	39.058101
Lon dec de:	-77.049001	Issue date:	1988 311
Special fl:	Not Reported	C1 seq:	Not Reported
C1 recd:	1988 4 6	Completion:	1988 218
Total dept:	19	Num unsucc:	0
Hydrofract:	Not Reported	Grouted:	Y
Grout type:	BC	Grout top:	0
Grout bott:	2	Casing typ:	PL
Casing dia:	4	Casing dep:	2
Casing hei:	+01	Screen typ:	PL
Top screen:	2	Bottom scr:	19
Screen t 1:	Not Reported	Top scre 1:	0
Bottom s 1:	0	Screen t 2:	Not Reported
Top scre 2:	0	Bottom s 2:	0
Screen dia:	4	Flowing we:	Not Reported
Telescopin:	Not Reported	Log type:	Not Reported
Hrs pumped:	1	Pumping ra:	1
Level befo:	1	Level duri:	1
Test pump:	O	Pump insta:	Not Reported
Install pu:	Not Reported	Capacity:	0
Pump hp:	0	Column len:	0
Closed:	Not Reported	Abandoned:	Not Reported
Abandon da:	0	Site id:	MD7000000249375

Map ID: 178

GEOCHECK VERSION 2.1
STATE DATABASE WELL INFORMATION

Objectid:	249378	County let:	MO
Permit:	MO813088	Mgs id:	Not Reported
B1 seq:	Not Reported	B1 recd:	1988 223
City:	SILVER SPRING	State:	MD
Zip:	Not Reported	Driller na:	D'AMIANO, ANTHONY R.
Driller id:	MWD0346	Est gpm pr:	0
Use for wa:	Test, Observation, Monitoring	Approx dep:	30
Drill meth:	AIR-ROT	Replacemen:	N
Wapid:	Not Reported	Subdivisio:	Not Reported
Section:	Not Reported	Lot:	Not Reported
Nearest to:	SILVER SPRING	Town dista:	1 MI
Town direc:	N	Road name:	GEORGIA AVE
Road side:	E	Road dista:	36 FT
Tax map:	Not Reported	Block:	Not Reported
Parcel:	Not Reported	N grid83:	154457
E grid83:	395759	Lat dec de:	39.058101
Lon dec de:	-77.049001	Issue date:	1988 311
Special fl:	Not Reported	C1 seq:	Not Reported
C1 recd:	1988 4 6	Completion:	1988 3 1
Total dept:	19	Num unsucc:	0
Hydrofract:	Not Reported	Grouted:	Y
Grout type:	BC	Grout top:	0
Grout bott:	11	Casing typ:	PL
Casing dia:	4	Casing dep:	11
Casing hei:	+01	Screen typ:	PL
Top screen:	11	Bottom scr:	19
Screen t 1:	Not Reported	Top scre 1:	0
Bottom s 1:	0	Screen t 2:	Not Reported
Top scre 2:	0	Bottom s 2:	0
Screen dia:	4	Flowing we:	Not Reported
Telescopin:	Not Reported	Log type:	Not Reported
Hrs pumped:	1	Pumping ra:	1
Level befo:	1	Level duri:	1
Test pump:	O	Pump insta:	Not Reported
Install pu:	Not Reported	Capacity:	0
Pump hp:	0	Column len:	0
Closed:	Not Reported	Abandoned:	Y
Abandon da:	199610 9	Site id:	MD7000000249378

Map ID:	178		
Objectid:	515624	County let:	MO
Permit:	MO950356	Mgs id:	Not Reported
B1 seq:	5953	B1 recd:	2007 2 6
City:	ANNAPOLIS	State:	MD
Zip:	21401	Driller na:	SCOTT A. LENGLET
Driller id:	MGD 075	Est gpm pr:	0
Use for wa:	Test, Observation, Monitoring	Approx dep:	20
Drill meth:	Not Reported	Replacemen:	N
Wapid:	Not Reported	Subdivisio:	Not Reported
Section:	Not Reported	Lot:	6 PROBES
Nearest to:	SILVER SPRING	Town dista:	1
Town direc:	NW	Road name:	GEORGIA AVE
Road side:	E	Road dista:	100 FT
Tax map:	JZ13	Block:	A
Parcel:	N644	N grid83:	154457
E grid83:	395759	Lat dec de:	39.058101
Lon dec de:	-77.049001	Issue date:	2007 130
Special fl:	Not Reported	C1 seq:	1874
C1 recd:	2007 425	Completion:	2007 4 4
Total dept:	22	Num unsucc:	0

Hydrofract:	Not Reported	Grouted:	Not Reported
Grout type:	Not Reported	Grout top:	0
Grout bott:	0	Casing typ:	Not Reported
Casing dia:	0	Casing dep:	0
Casing hei:	Not Reported	Screen typ:	Not Reported
Top screen:	0	Bottom scr:	0
Screen t 1:	Not Reported	Top scre 1:	0
Bottom s 1:	0	Screen t 2:	Not Reported
Top scre 2:	0	Bottom s 2:	0
Screen dia:	0	Flowing we:	Not Reported
Telescopin:	Not Reported	Log type:	Not Reported
Hrs pumped:	0	Pumping ra:	0
Level befo:	0	Level duri:	0
Test pump:	Not Reported	Pump insta:	Not Reported
Install pu:	Not Reported	Capacity:	0
Pump hp:	0	Column len:	0
Closed:	Not Reported	Abandoned:	Y
Abandon da:	2007 4 4	Site id:	MD7000000515624

Map ID:	178		
Objectid:	331930	County let:	MO
Permit:	MO813087	Mgs id:	Not Reported
B1 seq:	7212	B1 recd:	1988 223
City:	SILVER SPRING	State:	MD
Zip:	Not Reported	Driller na:	ANTHONY R. D'AMIANO
Driller id:	MWD0346	Est gpm pr:	0
Use for wa:	Test, Observation, Monitoring	Approx dep:	30
Drill meth:	AIR-ROT	Replacemen:	N
Wapid:	Not Reported	Subdivisio:	Not Reported
Section:	Not Reported	Lot:	Not Reported
Nearest to:	SILVER SPRINGS	Town dista:	1
Town direc:	N	Road name:	GEORGIA AV
Road side:	E	Road dista:	35 FT
Tax map:	Not Reported	Block:	Not Reported
Parcel:	Not Reported	N grid83:	154457
E grid83:	395759	Lat dec de:	39.058101
Lon dec de:	-77.049001	Issue date:	1988 311
Special fl:	N	C1 seq:	7242
C1 recd:	1988 4 6	Completion:	1988 3 1
Total dept:	30	Num unsucc:	0
Hydrofract:	Not Reported	Grouted:	Y
Grout type:	BC	Grout top:	0
Grout bott:	10	Casing typ:	PL
Casing dia:	4	Casing dep:	10
Casing hei:	0	Screen typ:	PL
Top screen:	10	Bottom scr:	30
Screen t 1:	Not Reported	Top scre 1:	0
Bottom s 1:	0	Screen t 2:	Not Reported
Top scre 2:	0	Bottom s 2:	0
Screen dia:	4	Flowing we:	Not Reported
Telescopin:	Not Reported	Log type:	Not Reported
Hrs pumped:	0	Pumping ra:	0
Level befo:	0	Level duri:	0
Test pump:	Not Reported	Pump insta:	N
Install pu:	Not Reported	Capacity:	0
Pump hp:	0	Column len:	0
Closed:	Not Reported	Abandoned:	Y
Abandon da:	199610 9	Site id:	MD7000000331930

Map ID: 178

GEOCHECK VERSION 2.1
STATE DATABASE WELL INFORMATION

Objectid:	249380	County let:	MO
Permit:	MO813090	Mgs id:	Not Reported
B1 seq:	Not Reported	B1 recd:	1988 219
City:	SILVER SPRING	State:	MD
Zip:	20903	Driller na:	D'AMIANO, ANTHONY R.
Driller id:	MWD0346	Est gpm pr:	0
Use for wa:	Test, Observation, Monitoring	Approx dep:	25
Drill meth:	AIR-ROT	Replacemen:	N
Wapid:	Not Reported	Subdivisio:	Not Reported
Section:	Not Reported	Lot:	Not Reported
Nearest to:	SILVER SPRING	Town dista:	3 MI
Town direc:	N	Road name:	GEORGIA AVE
Road side:	E	Road dista:	25 FT
Tax map:	Not Reported	Block:	Not Reported
Parcel:	Not Reported	N grid83:	154457
E grid83:	395759	Lat dec de:	39.058101
Lon dec de:	-77.049001	Issue date:	1988 311
Special fl:	Not Reported	C1 seq:	Not Reported
C1 recd:	1988 4 6	Completion:	1988 3 1
Total dept:	30	Num unsucc:	0
Hydrofract:	Not Reported	Grouted:	Y
Grout type:	BC	Grout top:	0
Grout bott:	10	Casing typ:	PL
Casing dia:	4	Casing dep:	10
Casing hei:	+01	Screen typ:	PL
Top screen:	10	Bottom scr:	30
Screen t 1:	Not Reported	Top scre 1:	0
Bottom s 1:	0	Screen t 2:	Not Reported
Top scre 2:	0	Bottom s 2:	0
Screen dia:	4	Flowing we:	Not Reported
Telescopin:	Not Reported	Log type:	Not Reported
Hrs pumped:	1	Pumping ra:	1
Level befo:	1	Level duri:	1
Test pump:	O	Pump insta:	Not Reported
Install pu:	Not Reported	Capacity:	0
Pump hp:	0	Column len:	0
Closed:	Not Reported	Abandoned:	Not Reported
Abandon da:	0	Site id:	MD7000000249380

Map ID:	179		
Objectid:	249420	County let:	MO
Permit:	MO880027	Mgs id:	Not Reported
B1 seq:	Not Reported	B1 recd:	1988 317
City:	SILVER SPRING	State:	MD
Zip:	20906	Driller na:	D'AMIANO, ANTHONY R.
Driller id:	MWD0346	Est gpm pr:	0
Use for wa:	Test, Observation, Monitoring	Approx dep:	25
Drill meth:	AIR-ROT	Replacemen:	N
Wapid:	Not Reported	Subdivisio:	Not Reported
Section:	Not Reported	Lot:	Not Reported
Nearest to:	SILVER SPRING	Town dista:	3 MI
Town direc:	N	Road name:	GEORGIA AVE
Road side:	E	Road dista:	100 FT
Tax map:	Not Reported	Block:	Not Reported
Parcel:	Not Reported	N grid83:	154457
E grid83:	395454	Lat dec de:	39.0581
Lon dec de:	-77.052523	Issue date:	1988 323
Special fl:	Not Reported	C1 seq:	Not Reported
C1 recd:	0	Completion:	0
Total dept:	0	Num unsucc:	0

Hydrofract:	Not Reported	Grouted:	Not Reported
Grout type:	Not Reported	Grout top:	0
Grout bott:	0	Casing typ:	Not Reported
Casing dia:	0	Casing dep:	0
Casing hei:	+00	Screen typ:	Not Reported
Top screen:	0	Bottom scr:	0
Screen t 1:	Not Reported	Top scre 1:	0
Bottom s 1:	0	Screen t 2:	Not Reported
Top scre 2:	0	Bottom s 2:	0
Screen dia:	0	Flowing we:	Not Reported
Telescopin:	Not Reported	Log type:	Not Reported
Hrs pumped:	0	Pumping ra:	0
Level befo:	0	Level duri:	0
Test pump:	Not Reported	Pump insta:	Not Reported
Install pu:	Not Reported	Capacity:	0
Pump hp:	0	Column len:	0
Closed:	Not Reported	Abandoned:	Not Reported
Abandon da:	0	Site id:	MD7000000249420

Map ID:	179		
Objectid:	249419	County let:	MO
Permit:	MO880026	Mgs id:	Not Reported
B1 seq:	Not Reported	B1 recd:	1988 317
City:	SILVER SPRING	State:	MD
Zip:	20906	Driller na:	D'AMIANO, ANTHONY R.
Driller id:	MWD0346	Est gpm pr:	0
Use for wa:	Test, Observation, Monitoring	Approx dep:	25
Drill meth:	AIR-ROT	Replacemen:	N
Wapid:	Not Reported	Subdivisio:	Not Reported
Section:	Not Reported	Lot:	Not Reported
Nearest to:	SILVER SPRINGS	Town dista:	3 MI
Town direc:	N	Road name:	GEORGIA AVE
Road side:	E	Road dista:	100 FT
Tax map:	Not Reported	Block:	Not Reported
Parcel:	Not Reported	N grid83:	154457
E grid83:	395454	Lat dec de:	39.0581
Lon dec de:	-77.052523	Issue date:	1988 323
Special fl:	Not Reported	C1 seq:	Not Reported
C1 recd:	1989 119	Completion:	1988 316
Total dept:	30	Num unsucc:	0
Hydrofract:	Not Reported	Grouted:	Y
Grout type:	BC	Grout top:	0
Grout bott:	10	Casing typ:	PL
Casing dia:	4	Casing dep:	10
Casing hei:	-01	Screen typ:	PL
Top screen:	10	Bottom scr:	30
Screen t 1:	Not Reported	Top scre 1:	0
Bottom s 1:	0	Screen t 2:	Not Reported
Top scre 2:	0	Bottom s 2:	0
Screen dia:	4	Flowing we:	Not Reported
Telescopin:	Not Reported	Log type:	Not Reported
Hrs pumped:	1	Pumping ra:	1
Level befo:	1	Level duri:	1
Test pump:	O	Pump insta:	Not Reported
Install pu:	Not Reported	Capacity:	0
Pump hp:	0	Column len:	0
Closed:	Not Reported	Abandoned:	Not Reported
Abandon da:	0	Site id:	MD7000000249419

Map ID: 179

GEOCHECK VERSION 2.1
STATE DATABASE WELL INFORMATION

Objectid:	249246	County let:	MO
Permit:	MO812951	Mgs id:	Not Reported
B1 seq:	Not Reported	B1 recd:	1988 219
City:	SILVER SPRING	State:	MD
Zip:	20903	Driller na:	D'AMIANO, ANTHONY R.
Driller id:	MWD0346	Est gpm pr:	0
Use for wa:	Test, Observation, Monitoring	Approx dep:	25
Drill meth:	AIR-ROT	Replacemen:	N
Wapid:	Not Reported	Subdivisio:	Not Reported
Section:	Not Reported	Lot:	Not Reported
Nearest to:	SILVER SPRING	Town dista:	4.8 MI
Town direc:	N	Road name:	GEORGIA AVE
Road side:	E	Road dista:	100 FT
Tax map:	Not Reported	Block:	Not Reported
Parcel:	Not Reported	N grid83:	154457
E grid83:	395454	Lat dec de:	39.0581
Lon dec de:	-77.052523	Issue date:	1988 311
Special fl:	Not Reported	C1 seq:	Not Reported
C1 recd:	1988 4 6	Completion:	1988 218
Total dept:	19	Num unsucc:	0
Hydrofract:	Not Reported	Grouted:	Y
Grout type:	BC	Grout top:	0
Grout bott:	2	Casing typ:	PL
Casing dia:	4	Casing dep:	2
Casing hei:	+01	Screen typ:	PL
Top screen:	2	Bottom scr:	19
Screen t 1:	Not Reported	Top scre 1:	0
Bottom s 1:	0	Screen t 2:	Not Reported
Top scre 2:	0	Bottom s 2:	0
Screen dia:	4	Flowing we:	Not Reported
Telescopin:	Not Reported	Log type:	Not Reported
Hrs pumped:	1	Pumping ra:	1
Level befo:	1	Level duri:	1
Test pump:	O	Pump insta:	Not Reported
Install pu:	Not Reported	Capacity:	0
Pump hp:	0	Column len:	0
Closed:	Not Reported	Abandoned:	Y
Abandon da:	199610 9	Site id:	MD7000000249246

Map ID:	179		
Objectid:	249421	County let:	MO
Permit:	MO880028	Mgs id:	Not Reported
B1 seq:	Not Reported	B1 recd:	1988 317
City:	SILVER SPRING	State:	MD
Zip:	20906	Driller na:	D'AMIANO, ANTHONY R.
Driller id:	MWD0346	Est gpm pr:	0
Use for wa:	Test, Observation, Monitoring	Approx dep:	25
Drill meth:	AIR-ROT	Replacemen:	N
Wapid:	Not Reported	Subdivisio:	Not Reported
Section:	Not Reported	Lot:	Not Reported
Nearest to:	SILVER SPRING	Town dista:	3 MI
Town direc:	N	Road name:	GEORGIA AVE
Road side:	E	Road dista:	100 FT
Tax map:	Not Reported	Block:	Not Reported
Parcel:	Not Reported	N grid83:	154457
E grid83:	395454	Lat dec de:	39.0581
Lon dec de:	-77.052523	Issue date:	1988 323
Special fl:	Not Reported	C1 seq:	Not Reported
C1 recd:	0	Completion:	0
Total dept:	0	Num unsucc:	0

Hydrofract:	Not Reported	Grouted:	Not Reported
Grout type:	Not Reported	Grout top:	0
Grout bott:	0	Casing typ:	Not Reported
Casing dia:	0	Casing dep:	0
Casing hei:	+00	Screen typ:	Not Reported
Top screen:	0	Bottom scr:	0
Screen t 1:	Not Reported	Top scre 1:	0
Bottom s 1:	0	Screen t 2:	Not Reported
Top scre 2:	0	Bottom s 2:	0
Screen dia:	0	Flowing we:	Not Reported
Telescopin:	Not Reported	Log type:	Not Reported
Hrs pumped:	0	Pumping ra:	0
Level befo:	0	Level duri:	0
Test pump:	Not Reported	Pump insta:	Not Reported
Install pu:	Not Reported	Capacity:	0
Pump hp:	0	Column len:	0
Closed:	Not Reported	Abandoned:	Not Reported
Abandon da:	0	Site id:	MD7000000249421

Map ID:	179		
Objectid:	408492	County let:	MO
Permit:	MO940517	Mgs id:	Not Reported
B1 seq:	4243	B1 recd:	199712 2
City:	BALTIMORE	State:	MD
Zip:	21224	Driller na:	SCOTT LENGLET
Driller id:	MGD 75	Est gpm pr:	0
Use for wa:	Test, Observation, Monitoring	Approx dep:	25
Drill meth:	Not Reported	Replacemen:	N
Wapid:	Not Reported	Subdivisio:	GLENMONT
Section:	Not Reported	Lot:	Not Reported
Nearest to:	GLENMONT	Town dista:	Not Reported
Town direc:	T	Road name:	GEORGIA
Road side:	E	Road dista:	125 FT
Tax map:	JQ13	Block:	Not Reported
Parcel:	N591	N grid83:	154457
E grid83:	395454	Lat dec de:	39.0581
Lon dec de:	-77.052523	Issue date:	199712 4
Special fl:	Y	C1 seq:	5931
C1 recd:	19971215	Completion:	199712 8
Total dept:	0	Num unsucc:	0
Hydrofract:	Not Reported	Grouted:	Not Reported
Grout type:	Not Reported	Grout top:	0
Grout bott:	0	Casing typ:	Not Reported
Casing dia:	0	Casing dep:	0
Casing hei:	Not Reported	Screen typ:	Not Reported
Top screen:	0	Bottom scr:	0
Screen t 1:	Not Reported	Top scre 1:	0
Bottom s 1:	0	Screen t 2:	Not Reported
Top scre 2:	0	Bottom s 2:	0
Screen dia:	0	Flowing we:	Not Reported
Telescopin:	Not Reported	Log type:	Not Reported
Hrs pumped:	0	Pumping ra:	0
Level befo:	0	Level duri:	0
Test pump:	Not Reported	Pump insta:	Not Reported
Install pu:	Not Reported	Capacity:	0
Pump hp:	0	Column len:	0
Closed:	Not Reported	Abandoned:	Not Reported
Abandon da:	0	Site id:	MD7000000408492

Map ID: 179

GEOCHECK VERSION 2.1
STATE DATABASE WELL INFORMATION

Objectid:	408491	County let:	MO
Permit:	MO940516	Mgs id:	Not Reported
B1 seq:	4242	B1 recd:	199712 2
City:	BALTIMORE	State:	MD
Zip:	21224	Driller na:	SCOTT LENGLET
Driller id:	MGD 75	Est gpm pr:	0
Use for wa:	Test, Observation, Monitoring	Approx dep:	25
Drill meth:	Not Reported	Replacemen:	N
Wapid:	Not Reported	Subdivisio:	GLENMONT
Section:	Not Reported	Lot:	Not Reported
Nearest to:	GLENMONT	Town dista:	Not Reported
Town direc:	T	Road name:	GEORGIA AVE
Road side:	E	Road dista:	125 FT
Tax map:	JQ13	Block:	Not Reported
Parcel:	N591	N grid83:	154457
E grid83:	395454	Lat dec de:	39.0581
Lon dec de:	-77.052523	Issue date:	199712 4
Special fl:	Y	C1 seq:	5930
C1 recd:	19971215	Completion:	199712 8
Total dept:	0	Num unsucc:	0
Hydrofract:	Not Reported	Grouted:	Not Reported
Grout type:	Not Reported	Grout top:	0
Grout bott:	0	Casing typ:	Not Reported
Casing dia:	0	Casing dep:	0
Casing hei:	Not Reported	Screen typ:	Not Reported
Top screen:	0	Bottom scr:	0
Screen t 1:	Not Reported	Top scre 1:	0
Bottom s 1:	0	Screen t 2:	Not Reported
Top scre 2:	0	Bottom s 2:	0
Screen dia:	0	Flowing we:	Not Reported
Telescopin:	Not Reported	Log type:	Not Reported
Hrs pumped:	0	Pumping ra:	0
Level befo:	0	Level duri:	0
Test pump:	Not Reported	Pump insta:	Not Reported
Install pu:	Not Reported	Capacity:	0
Pump hp:	0	Column len:	0
Closed:	Not Reported	Abandoned:	Not Reported
Abandon da:	0	Site id:	MD7000000408491

Map ID:	179		
Objectid:	408490	County let:	MO
Permit:	MO940515	Mgs id:	Not Reported
B1 seq:	4241	B1 recd:	199712 2
City:	BALTIMORE	State:	MD
Zip:	21224	Driller na:	SCOTT LENGLET
Driller id:	MGD 75	Est gpm pr:	0
Use for wa:	Test, Observation, Monitoring	Approx dep:	25
Drill meth:	Not Reported	Replacemen:	N
Wapid:	Not Reported	Subdivisio:	GLENMONT
Section:	Not Reported	Lot:	Not Reported
Nearest to:	GLENMONT	Town dista:	Not Reported
Town direc:	T	Road name:	GEORGIA AVE
Road side:	E	Road dista:	125 FT
Tax map:	JQ13	Block:	Not Reported
Parcel:	N591	N grid83:	154457
E grid83:	395454	Lat dec de:	39.0581
Lon dec de:	-77.052523	Issue date:	199712 4
Special fl:	Y	C1 seq:	5929
C1 recd:	19971215	Completion:	199712 8
Total dept:	0	Num unsucc:	0

Hydrofract:	Not Reported	Grouted:	Not Reported
Grout type:	Not Reported	Grout top:	0
Grout bott:	0	Casing typ:	Not Reported
Casing dia:	0	Casing dep:	0
Casing hei:	Not Reported	Screen typ:	Not Reported
Top screen:	0	Bottom scr:	0
Screen t 1:	Not Reported	Top scre 1:	0
Bottom s 1:	0	Screen t 2:	Not Reported
Top scre 2:	0	Bottom s 2:	0
Screen dia:	0	Flowing we:	Not Reported
Telescopin:	Not Reported	Log type:	Not Reported
Hrs pumped:	0	Pumping ra:	0
Level befo:	0	Level duri:	0
Test pump:	Not Reported	Pump insta:	Not Reported
Install pu:	Not Reported	Capacity:	0
Pump hp:	0	Column len:	0
Closed:	Not Reported	Abandoned:	Not Reported
Abandon da:	0	Site id:	MD7000000408490

Map ID:	180		
Objectid:	469423	County let:	Not Reported
Permit:	PG941137	Mgs id:	Not Reported
B1 seq:	0482	B1 recd:	1999 8 9
City:	LANHAM	State:	MD
Zip:	20706	Driller na:	J A PADGETT JR
Driller id:	MGD 36	Est gpm pr:	0
Use for wa:	Test, Observation, Monitoring	Approx dep:	30
Drill meth:	BORED	Replacemen:	N
Wapid:	Not Reported	Subdivisio:	Not Reported
Section:	Not Reported	Lot:	Not Reported
Nearest to:	BELTSVILLE	Town dista:	Not Reported
Town direc:	T	Road name:	VIRGINIA MANOR RD
Road side:	S	Road dista:	230 FT
Tax map:	Not Reported	Block:	Not Reported
Parcel:	Not Reported	N grid83:	154457
E grid83:	408560	Lat dec de:	39.05807
Lon dec de:	-76.901094	Issue date:	1999 813
Special fl:	Not Reported	C1 seq:	Not Reported
C1 recd:	0	Completion:	0
Total dept:	0	Num unsucc:	0
Hydrofract:	Not Reported	Grouted:	Not Reported
Grout type:	Not Reported	Grout top:	0
Grout bott:	0	Casing typ:	Not Reported
Casing dia:	0	Casing dep:	0
Casing hei:	Not Reported	Screen typ:	Not Reported
Top screen:	0	Bottom scr:	0
Screen t 1:	Not Reported	Top scre 1:	0
Bottom s 1:	0	Screen t 2:	Not Reported
Top scre 2:	0	Bottom s 2:	0
Screen dia:	0	Flowing we:	Not Reported
Telescopin:	Not Reported	Log type:	Not Reported
Hrs pumped:	0	Pumping ra:	0
Level befo:	0	Level duri:	0
Test pump:	Not Reported	Pump insta:	Not Reported
Install pu:	Not Reported	Capacity:	0
Pump hp:	0	Column len:	0
Closed:	Not Reported	Abandoned:	Not Reported
Abandon da:	0	Site id:	MD7000000469423

Map ID: 180

GEOCHECK VERSION 2.1
STATE DATABASE WELL INFORMATION

Objectid:	469424	County let:	Not Reported
Permit:	PG941138	Mgs id:	Not Reported
B1 seq:	0483	B1 recd:	1999 8 9
City:	LANHAM	State:	MD
Zip:	20706	Driller na:	J A PADGETT JR
Driller id:	MGD 36	Est gpm pr:	0
Use for wa:	Test, Observation, Monitoring	Approx dep:	30
Drill meth:	BORED	Replacemen:	N
Wapid:	Not Reported	Subdivisio:	Not Reported
Section:	Not Reported	Lot:	Not Reported
Nearest to:	BELTSVILLE	Town dista:	Not Reported
Town direc:	T	Road name:	VIRGINIA MANOR
Road side:	S	Road dista:	230 FT
Tax map:	Not Reported	Block:	Not Reported
Parcel:	Not Reported	N grid83:	154457
E grid83:	408560	Lat dec de:	39.05807
Lon dec de:	-76.901094	Issue date:	1999 813
Special fl:	Not Reported	C1 seq:	Not Reported
C1 recd:	0	Completion:	0
Total dept:	0	Num unsucc:	0
Hydrofract:	Not Reported	Grouted:	Not Reported
Grout type:	Not Reported	Grout top:	0
Grout bott:	0	Casing typ:	Not Reported
Casing dia:	0	Casing dep:	0
Casing hei:	Not Reported	Screen typ:	Not Reported
Top screen:	0	Bottom scr:	0
Screen t 1:	Not Reported	Top scre 1:	0
Bottom s 1:	0	Screen t 2:	Not Reported
Top scre 2:	0	Bottom s 2:	0
Screen dia:	0	Flowing we:	Not Reported
Telescopin:	Not Reported	Log type:	Not Reported
Hrs pumped:	0	Pumping ra:	0
Level befo:	0	Level duri:	0
Test pump:	Not Reported	Pump insta:	Not Reported
Install pu:	Not Reported	Capacity:	0
Pump hp:	0	Column len:	0
Closed:	Not Reported	Abandoned:	Not Reported
Abandon da:	0	Site id:	MD7000000469424

Map ID:	180		
Objectid:	469425	County let:	Not Reported
Permit:	PG941139	Mgs id:	Not Reported
B1 seq:	0484	B1 recd:	1999 8 9
City:	LANHAM	State:	MD
Zip:	20706	Driller na:	J A PADGETT JR
Driller id:	MGD 36	Est gpm pr:	0
Use for wa:	Test, Observation, Monitoring	Approx dep:	30
Drill meth:	BORED	Replacemen:	N
Wapid:	Not Reported	Subdivisio:	Not Reported
Section:	Not Reported	Lot:	Not Reported
Nearest to:	BELTSVILLE	Town dista:	Not Reported
Town direc:	T	Road name:	VIRGINIA MANOR RD
Road side:	S	Road dista:	330 FT
Tax map:	Not Reported	Block:	Not Reported
Parcel:	Not Reported	N grid83:	154457
E grid83:	408560	Lat dec de:	39.05807
Lon dec de:	-76.901094	Issue date:	1999 813
Special fl:	Not Reported	C1 seq:	Not Reported
C1 recd:	0	Completion:	0
Total dept:	0	Num unsucc:	0

Hydrofract:	Not Reported	Grouted:	Not Reported
Grout type:	Not Reported	Grout top:	0
Grout bott:	0	Casing typ:	Not Reported
Casing dia:	0	Casing dep:	0
Casing hei:	Not Reported	Screen typ:	Not Reported
Top screen:	0	Bottom scr:	0
Screen t 1:	Not Reported	Top scre 1:	0
Bottom s 1:	0	Screen t 2:	Not Reported
Top scre 2:	0	Bottom s 2:	0
Screen dia:	0	Flowing we:	Not Reported
Telescopin:	Not Reported	Log type:	Not Reported
Hrs pumped:	0	Pumping ra:	0
Level befo:	0	Level duri:	0
Test pump:	Not Reported	Pump insta:	Not Reported
Install pu:	Not Reported	Capacity:	0
Pump hp:	0	Column len:	0
Closed:	Not Reported	Abandoned:	Not Reported
Abandon da:	0	Site id:	MD7000000469425

Map ID:	181		
Objectid:	257876	County let:	PG
Permit:	PG880421	Mgs id:	Not Reported
B1 seq:	3870	B1 recd:	1989 627
City:	BELTSVILLE	State:	MD
Zip:	20705	Driller na:	PALMER V. STEPHENS
Driller id:	MWD0344	Est gpm pr:	0
Use for wa:	Test, Observation, Monitoring	Approx dep:	40
Drill meth:	BORED	Replacemen:	N
Wapid:	Not Reported	Subdivisio:	Not Reported
Section:	Not Reported	Lot:	Not Reported
Nearest to:	BELTSVILLE	Town dista:	1.0
Town direc:	NE	Road name:	ROUTE 1
Road side:	W	Road dista:	100 FT
Tax map:	Not Reported	Block:	Not Reported
Parcel:	Not Reported	N grid83:	154457
E grid83:	409475	Lat dec de:	39.058061
Lon dec de:	-76.890529	Issue date:	1989 622
Special fl:	N	C1 seq:	9615
C1 recd:	1989 711	Completion:	1989 7 1
Total dept:	38	Num unsucc:	0
Hydrofract:	Not Reported	Grouted:	Y
Grout type:	CM	Grout top:	0
Grout bott:	23	Casing typ:	PL
Casing dia:	4	Casing dep:	28
Casing hei:	+	Screen typ:	PL
Top screen:	28	Bottom scr:	38
Screen t 1:	Not Reported	Top scre 1:	0
Bottom s 1:	0	Screen t 2:	Not Reported
Top scre 2:	0	Bottom s 2:	0
Screen dia:	4	Flowing we:	Not Reported
Telescopin:	Not Reported	Log type:	Not Reported
Hrs pumped:	0	Pumping ra:	0
Level befo:	0	Level duri:	0
Test pump:	O	Pump insta:	N
Install pu:	O	Capacity:	0
Pump hp:	0	Column len:	0
Closed:	Not Reported	Abandoned:	Not Reported
Abandon da:	0	Site id:	MD7000000257876

Map ID: 181

GEOCHECK VERSION 2.1
STATE DATABASE WELL INFORMATION

Objectid:	257877	County let:	PG
Permit:	PG880422	Mgs id:	Not Reported
B1 seq:	3869	B1 recd:	1989 627
City:	BELTSVILLE	State:	MD
Zip:	20705	Driller na:	PALMER V. STEPHENS
Driller id:	MWD0344	Est gpm pr:	0
Use for wa:	Test, Observation, Monitoring	Approx dep:	55
Drill meth:	BORED	Replacemen:	N
Wapid:	Not Reported	Subdivisio:	Not Reported
Section:	Not Reported	Lot:	Not Reported
Nearest to:	BELTSVILLE	Town dista:	1.0
Town direc:	NE	Road name:	ROUTE 1
Road side:	W	Road dista:	400 FT
Tax map:	Not Reported	Block:	Not Reported
Parcel:	Not Reported	N grid83:	154457
E grid83:	409475	Lat dec de:	39.058061
Lon dec de:	-76.890529	Issue date:	1989 622
Special fl:	N	C1 seq:	9616
C1 recd:	1989 711	Completion:	1989 7 5
Total dept:	52	Num unsucc:	0
Hydrofract:	Not Reported	Grouted:	Y
Grout type:	CM	Grout top:	0
Grout bott:	36	Casing typ:	PL
Casing dia:	4	Casing dep:	42
Casing hei:	+	Screen typ:	PL
Top screen:	42	Bottom scr:	52
Screen t 1:	Not Reported	Top scre 1:	0
Bottom s 1:	0	Screen t 2:	Not Reported
Top scre 2:	0	Bottom s 2:	0
Screen dia:	4	Flowing we:	Not Reported
Telescopin:	Not Reported	Log type:	Not Reported
Hrs pumped:	1	Pumping ra:	1
Level befo:	1	Level duri:	1
Test pump:	O	Pump insta:	N
Install pu:	O	Capacity:	0
Pump hp:	0	Column len:	0
Closed:	Not Reported	Abandoned:	Not Reported
Abandon da:	0	Site id:	MD7000000257877

Map ID:	182		
Objectid:	498742	County let:	Not Reported
Permit:	PG950287	Mgs id:	Not Reported
B1 seq:	9342	B1 recd:	2005 7 6
City:	BELTSVILLE	State:	MD
Zip:	20705	Driller na:	ROBERT ATKINSON
Driller id:	MGD 67	Est gpm pr:	0
Use for wa:	Test, Observation, Monitoring	Approx dep:	15
Drill meth:	Not Reported	Replacemen:	N
Wapid:	Not Reported	Subdivisio:	Not Reported
Section:	Not Reported	Lot:	Not Reported
Nearest to:	BELTSVILLE	Town dista:	Not Reported
Town direc:	T	Road name:	12118 CONWAY ROAD
Road side:	E	Road dista:	200 FT
Tax map:	13	Block:	D1
Parcel:	125	N grid83:	154457
E grid83:	409780	Lat dec de:	39.058058
Lon dec de:	-76.887007	Issue date:	2005 629
Special fl:	Not Reported	C1 seq:	0789
C1 recd:	2005 9 2	Completion:	2005 720
Total dept:	20	Num unsucc:	0

Hydrofract:	N	Grouted:	Not Reported
Grout type:	Not Reported	Grout top:	0
Grout bott:	0	Casing typ:	Not Reported
Casing dia:	0	Casing dep:	0
Casing hei:	Not Reported	Screen typ:	Not Reported
Top screen:	0	Bottom scr:	0
Screen t 1:	Not Reported	Top scre 1:	0
Bottom s 1:	0	Screen t 2:	Not Reported
Top scre 2:	0	Bottom s 2:	0
Screen dia:	0	Flowing we:	Not Reported
Telescopin:	Not Reported	Log type:	Not Reported
Hrs pumped:	1	Pumping ra:	1
Level befo:	1	Level duri:	1
Test pump:	Not Reported	Pump insta:	N
Install pu:	Not Reported	Capacity:	0
Pump hp:	0	Column len:	0
Closed:	Not Reported	Abandoned:	Not Reported
Abandon da:	0	Site id:	MD7000000498742

Map ID:	182		
Objectid:	348491	County let:	PG
Permit:	PG882180	Mgs id:	Not Reported
B1 seq:	5914	B1 recd:	19911220
City:	MUIRKIRK	State:	MD
Zip:	20705	Driller na:	MICHAEL P WILLEY
Driller id:	MWD0455	Est gpm pr:	0
Use for wa:	Test, Observation, Monitoring	Approx dep:	20
Drill meth:	BORED	Replacemen:	N
Wapid:	Not Reported	Subdivisio:	Not Reported
Section:	Not Reported	Lot:	Not Reported
Nearest to:	MUIRKIRK	Town dista:	0
Town direc:	T	Road name:	CONWAY RD
Road side:	W	Road dista:	150 FT
Tax map:	Not Reported	Block:	Not Reported
Parcel:	Not Reported	N grid83:	154457
E grid83:	409780	Lat dec de:	39.058058
Lon dec de:	-76.887007	Issue date:	19911231
Special fl:	N	C1 seq:	6179
C1 recd:	1992 514	Completion:	19911231
Total dept:	23	Num unsucc:	0
Hydrofract:	Not Reported	Grouted:	Y
Grout type:	CM	Grout top:	0
Grout bott:	8	Casing typ:	PL
Casing dia:	2	Casing dep:	13
Casing hei:	-0	Screen typ:	PL
Top screen:	13	Bottom scr:	23
Screen t 1:	Not Reported	Top scre 1:	0
Bottom s 1:	0	Screen t 2:	Not Reported
Top scre 2:	0	Bottom s 2:	0
Screen dia:	2	Flowing we:	Not Reported
Telescopin:	Not Reported	Log type:	Not Reported
Hrs pumped:	0	Pumping ra:	1
Level befo:	1	Level duri:	1
Test pump:	O	Pump insta:	N
Install pu:	Not Reported	Capacity:	0
Pump hp:	0	Column len:	0
Closed:	Not Reported	Abandoned:	Not Reported
Abandon da:	0	Site id:	MD7000000348491

Map ID: 183

GEOCHECK VERSION 2.1
STATE DATABASE WELL INFORMATION

Objectid:	256282	County let:	PG
Permit:	PG810887	Mgs id:	Not Reported
B1 seq:	Not Reported	B1 recd:	1985 7 1
City:	ANNAPOLIS	State:	MD
Zip:	21401	Driller na:	HUBER, MICHAEL W.
Driller id:	MWD0336	Est gpm pr:	0
Use for wa:	Test, Observation, Monitoring	Approx dep:	25
Drill meth:	BORED	Replacemen:	N
Wapid:	Not Reported	Subdivisio:	Not Reported
Section:	Not Reported	Lot:	Not Reported
Nearest to:	MUIRKURK	Town dista:	0 MI
Town direc:	Not Reported	Road name:	MUIRKURK RD
Road side:	S	Road dista:	65 FT
Tax map:	Not Reported	Block:	Not Reported
Parcel:	Not Reported	N grid83:	154457
E grid83:	410084	Lat dec de:	39.058054
Lon dec de:	-76.883486	Issue date:	1985 626
Special fl:	Not Reported	C1 seq:	Not Reported
C1 recd:	1985 827	Completion:	1985 618
Total dept:	38	Num unsucc:	0
Hydrofract:	Not Reported	Grouted:	Y
Grout type:	CM	Grout top:	0
Grout bott:	26	Casing typ:	PL
Casing dia:	2	Casing dep:	28
Casing hei:	+02	Screen typ:	PL
Top screen:	28	Bottom scr:	38
Screen t 1:	Not Reported	Top scre 1:	0
Bottom s 1:	0	Screen t 2:	Not Reported
Top scre 2:	0	Bottom s 2:	0
Screen dia:	2	Flowing we:	Not Reported
Telescopin:	Not Reported	Log type:	Not Reported
Hrs pumped:	1	Pumping ra:	1
Level befo:	1	Level duri:	1
Test pump:	O	Pump insta:	Not Reported
Install pu:	Not Reported	Capacity:	0
Pump hp:	0	Column len:	0
Closed:	Not Reported	Abandoned:	Not Reported
Abandon da:	0	Site id:	MD7000000256282

Map ID:	183		
Objectid:	256281	County let:	PG
Permit:	PG810886	Mgs id:	Not Reported
B1 seq:	Not Reported	B1 recd:	1985 7 1
City:	ANNAPOLIS	State:	MD
Zip:	21401	Driller na:	HUBER, MICHAEL W.
Driller id:	MWD0336	Est gpm pr:	0
Use for wa:	Test, Observation, Monitoring	Approx dep:	25
Drill meth:	BORED	Replacemen:	N
Wapid:	Not Reported	Subdivisio:	Not Reported
Section:	Not Reported	Lot:	Not Reported
Nearest to:	MUIRKURK	Town dista:	0 MI
Town direc:	Not Reported	Road name:	MUIRKURK RD
Road side:	S	Road dista:	303 FT
Tax map:	Not Reported	Block:	Not Reported
Parcel:	Not Reported	N grid83:	154457
E grid83:	410084	Lat dec de:	39.058054
Lon dec de:	-76.883486	Issue date:	1985 626
Special fl:	Not Reported	C1 seq:	Not Reported
C1 recd:	1985 827	Completion:	1985 617
Total dept:	28	Num unsucc:	0

Hydrofract:	Not Reported	Grouted:	Y
Grout type:	CM	Grout top:	0
Grout bott:	16	Casing typ:	PL
Casing dia:	2	Casing dep:	18
Casing hei:	+02	Screen typ:	PL
Top screen:	18	Bottom scr:	28
Screen t 1:	Not Reported	Top scre 1:	0
Bottom s 1:	0	Screen t 2:	Not Reported
Top scre 2:	0	Bottom s 2:	0
Screen dia:	2	Flowing we:	Not Reported
Telescopin:	Not Reported	Log type:	Not Reported
Hrs pumped:	1	Pumping ra:	1
Level befo:	1	Level duri:	1
Test pump:	O	Pump insta:	Not Reported
Install pu:	Not Reported	Capacity:	0
Pump hp:	0	Column len:	0
Closed:	Not Reported	Abandoned:	Not Reported
Abandon da:	0	Site id:	MD7000000256281

Map ID:	183		
Objectid:	256280	County let:	PG
Permit:	PG810885	Mgs id:	Not Reported
B1 seq:	Not Reported	B1 recd:	1985 7 1
City:	ANNAPOLIS	State:	MD
Zip:	21401	Driller na:	HUBER, MICHAEL W.
Driller id:	MWD0336	Est gpm pr:	0
Use for wa:	Test, Observation, Monitoring	Approx dep:	25
Drill meth:	BORED	Replacemen:	N
Wapid:	Not Reported	Subdivisio:	Not Reported
Section:	Not Reported	Lot:	Not Reported
Nearest to:	MUIRKURK	Town dista:	0 MI
Town direc:	Not Reported	Road name:	MUIRKURK RD
Road side:	S	Road dista:	220 FT
Tax map:	Not Reported	Block:	Not Reported
Parcel:	Not Reported	N grid83:	154457
E grid83:	410084	Lat dec de:	39.058054
Lon dec de:	-76.883486	Issue date:	1985 626
Special fl:	Not Reported	C1 seq:	Not Reported
C1 recd:	1985 827	Completion:	1985 620
Total dept:	16	Num unsucc:	0
Hydrofract:	Not Reported	Grouted:	Y
Grout type:	CM	Grout top:	0
Grout bott:	4	Casing typ:	PL
Casing dia:	2	Casing dep:	6
Casing hei:	+02	Screen typ:	PL
Top screen:	6	Bottom scr:	16
Screen t 1:	Not Reported	Top scre 1:	0
Bottom s 1:	0	Screen t 2:	Not Reported
Top scre 2:	0	Bottom s 2:	0
Screen dia:	2	Flowing we:	Not Reported
Telescopin:	Not Reported	Log type:	Not Reported
Hrs pumped:	1	Pumping ra:	1
Level befo:	1	Level duri:	1
Test pump:	O	Pump insta:	Not Reported
Install pu:	Not Reported	Capacity:	0
Pump hp:	0	Column len:	0
Closed:	Not Reported	Abandoned:	Not Reported
Abandon da:	0	Site id:	MD7000000256280

Map ID: 183

GEOCHECK VERSION 2.1
STATE DATABASE WELL INFORMATION

Objectid:	256285	County let:	PG
Permit:	PG810890	Mgs id:	Not Reported
B1 seq:	Not Reported	B1 recd:	1985 7 1
City:	ANNAPOLIS	State:	MD
Zip:	21401	Driller na:	HUBER, MICHAEL W.
Driller id:	MWD0336	Est gpm pr:	0
Use for wa:	Test, Observation, Monitoring	Approx dep:	25
Drill meth:	BORED	Replacemen:	N
Wapid:	Not Reported	Subdivisio:	Not Reported
Section:	Not Reported	Lot:	Not Reported
Nearest to:	MUIRKURK	Town dista:	0 MI
Town direc:	Not Reported	Road name:	MUIRKURK RD
Road side:	S	Road dista:	180 FT
Tax map:	Not Reported	Block:	Not Reported
Parcel:	Not Reported	N grid83:	154457
E grid83:	410084	Lat dec de:	39.058054
Lon dec de:	-76.883486	Issue date:	1985 626
Special fl:	Not Reported	C1 seq:	Not Reported
C1 recd:	1985 827	Completion:	1985 618
Total dept:	15	Num unsucc:	0
Hydrofract:	Not Reported	Grouted:	Y
Grout type:	CM	Grout top:	0
Grout bott:	3	Casing typ:	PL
Casing dia:	2	Casing dep:	5
Casing hei:	+02	Screen typ:	PL
Top screen:	5	Bottom scr:	10
Screen t 1:	Not Reported	Top scre 1:	0
Bottom s 1:	0	Screen t 2:	Not Reported
Top scre 2:	0	Bottom s 2:	0
Screen dia:	2	Flowing we:	Not Reported
Telescopin:	Not Reported	Log type:	Not Reported
Hrs pumped:	1	Pumping ra:	1
Level befo:	1	Level duri:	1
Test pump:	O	Pump insta:	Not Reported
Install pu:	Not Reported	Capacity:	0
Pump hp:	0	Column len:	0
Closed:	Not Reported	Abandoned:	Not Reported
Abandon da:	0	Site id:	MD7000000256285

Map ID:	183		
Objectid:	256284	County let:	PG
Permit:	PG810889	Mgs id:	Not Reported
B1 seq:	Not Reported	B1 recd:	1985 7 1
City:	ANNAPOLIS	State:	MD
Zip:	21401	Driller na:	HUBER, MICHAEL W.
Driller id:	MWD0336	Est gpm pr:	0
Use for wa:	Test, Observation, Monitoring	Approx dep:	25
Drill meth:	BORED	Replacemen:	N
Wapid:	Not Reported	Subdivisio:	Not Reported
Section:	Not Reported	Lot:	Not Reported
Nearest to:	MUIRKURK	Town dista:	0 MI
Town direc:	Not Reported	Road name:	MUIRKURK RD
Road side:	S	Road dista:	190 FT
Tax map:	Not Reported	Block:	Not Reported
Parcel:	Not Reported	N grid83:	154457
E grid83:	410084	Lat dec de:	39.058054
Lon dec de:	-76.883486	Issue date:	1985 626
Special fl:	Not Reported	C1 seq:	Not Reported
C1 recd:	1985 827	Completion:	1985 620
Total dept:	15	Num unsucc:	0

Hydrofract:	Not Reported	Grouted:	Y
Grout type:	CM	Grout top:	0
Grout bott:	3	Casing typ:	PL
Casing dia:	2	Casing dep:	5
Casing hei:	+02	Screen typ:	PL
Top screen:	5	Bottom scr:	15
Screen t 1:	Not Reported	Top scre 1:	0
Bottom s 1:	0	Screen t 2:	Not Reported
Top scre 2:	0	Bottom s 2:	0
Screen dia:	2	Flowing we:	Not Reported
Telescopin:	Not Reported	Log type:	Not Reported
Hrs pumped:	1	Pumping ra:	1
Level befo:	1	Level duri:	1
Test pump:	O	Pump insta:	Not Reported
Install pu:	Not Reported	Capacity:	0
Pump hp:	0	Column len:	0
Closed:	Not Reported	Abandoned:	Not Reported
Abandon da:	0	Site id:	MD7000000256284

Map ID:	183		
Objectid:	256283	County let:	PG
Permit:	PG810888	Mgs id:	Not Reported
B1 seq:	Not Reported	B1 recd:	1985 7 1
City:	ANNAPOLIS	State:	MD
Zip:	21401	Driller na:	HUBER, MICHAEL W.
Driller id:	MWD0336	Est gpm pr:	0
Use for wa:	Test, Observation, Monitoring	Approx dep:	25
Drill meth:	BORED	Replacemen:	N
Wapid:	Not Reported	Subdivisio:	Not Reported
Section:	Not Reported	Lot:	Not Reported
Nearest to:	MUIRKURK	Town dista:	0 MI
Town direc:	Not Reported	Road name:	MUIRKURK RD
Road side:	S	Road dista:	150 FT
Tax map:	Not Reported	Block:	Not Reported
Parcel:	Not Reported	N grid83:	154457
E grid83:	410084	Lat dec de:	39.058054
Lon dec de:	-76.883486	Issue date:	1985 626
Special fl:	Not Reported	C1 seq:	Not Reported
C1 recd:	1985 827	Completion:	1985 618
Total dept:	23	Num unsucc:	0
Hydrofract:	Not Reported	Grouted:	Y
Grout type:	CM	Grout top:	0
Grout bott:	11	Casing typ:	PL
Casing dia:	2	Casing dep:	13
Casing hei:	+02	Screen typ:	PL
Top screen:	13	Bottom scr:	23
Screen t 1:	Not Reported	Top scre 1:	0
Bottom s 1:	0	Screen t 2:	Not Reported
Top scre 2:	0	Bottom s 2:	0
Screen dia:	2	Flowing we:	Not Reported
Telescopin:	Not Reported	Log type:	Not Reported
Hrs pumped:	1	Pumping ra:	1
Level befo:	1	Level duri:	1
Test pump:	O	Pump insta:	Not Reported
Install pu:	Not Reported	Capacity:	0
Pump hp:	0	Column len:	0
Closed:	Not Reported	Abandoned:	Not Reported
Abandon da:	0	Site id:	MD7000000256283

Map ID: 185

GEOCHECK VERSION 2.1
STATE DATABASE WELL INFORMATION

Objectid:	551638	County let:	Not Reported
Permit:	MO130028	Mgs id:	Not Reported
B1 seq:	9029	B1 recd:	2013 927
City:	BETHESDA	State:	MD
Zip:	20814	Driller na:	THEODORE TRUMBULL
Driller id:	MGD 134	Est gpm pr:	0
Use for wa:	Test, Observation, Monitoring	Approx dep:	40
Drill meth:	BORED	Replacemen:	Not Reported
Wapid:	Not Reported	Subdivisio:	Not Reported
Section:	Not Reported	Lot:	Not Reported
Nearest to:	WHITE OAKS	Town dista:	Not Reported
Town direc:	Not Reported	Road name:	12164 TECH RD
Road side:	W	Road dista:	50 FT
Tax map:	KQ23	Block:	Not Reported
Parcel:	Not Reported	N grid83:	0
E grid83:	0	Lat dec de:	39.056179
Lon dec de:	-76.967232	Issue date:	201310 2
Special fl:	Not Reported	C1 seq:	13623
C1 recd:	20131111	Completion:	201310 9
Total dept:	40	Num unsucc:	0
Hydrofract:	N	Grouted:	Y
Grout type:	BC	Grout top:	2
Grout bott:	27	Casing typ:	PL
Casing dia:	2	Casing dep:	30
Casing hei:	-	Screen typ:	PL
Top screen:	30	Bottom scr:	40
Screen t 1:	Not Reported	Top scre 1:	0
Bottom s 1:	0	Screen t 2:	Not Reported
Top scre 2:	0	Bottom s 2:	0
Screen dia:	2	Flowing we:	Not Reported
Telescopin:	Not Reported	Log type:	Not Reported
Hrs pumped:	1	Pumping ra:	2
Level befo:	14	Level duri:	30
Test pump:	S	Pump insta:	N
Install pu:	Not Reported	Capacity:	0
Pump hp:	0	Column len:	0
Closed:	Not Reported	Abandoned:	Not Reported
Abandon da:	0	Site id:	MD7000000551638

Map ID:	185		
Objectid:	551640	County let:	Not Reported
Permit:	MO130030	Mgs id:	Not Reported
B1 seq:	9031	B1 recd:	2013 927
City:	BETHESDA	State:	MD
Zip:	20814	Driller na:	THEODORE TRUMBULL
Driller id:	MGD 134	Est gpm pr:	0
Use for wa:	Test, Observation, Monitoring	Approx dep:	40
Drill meth:	BORED	Replacemen:	Not Reported
Wapid:	Not Reported	Subdivisio:	Not Reported
Section:	Not Reported	Lot:	Not Reported
Nearest to:	WHITE OAKS	Town dista:	Not Reported
Town direc:	Not Reported	Road name:	12164 TECH RD
Road side:	W	Road dista:	100 FT
Tax map:	KQ23	Block:	Not Reported
Parcel:	Not Reported	N grid83:	0
E grid83:	0	Lat dec de:	39.056099
Lon dec de:	-76.967369	Issue date:	201310 2
Special fl:	Not Reported	C1 seq:	13625
C1 recd:	20131111	Completion:	20131011
Total dept:	27	Num unsucc:	0

Hydrofract:	N	Grouted:	Y
Grout type:	BC	Grout top:	2
Grout bott:	15	Casing typ:	PL
Casing dia:	2	Casing dep:	17
Casing hei:	-	Screen typ:	PL
Top screen:	17	Bottom scr:	27
Screen t 1:	Not Reported	Top scre 1:	0
Bottom s 1:	0	Screen t 2:	Not Reported
Top scre 2:	0	Bottom s 2:	0
Screen dia:	2	Flowing we:	Not Reported
Telescopin:	Not Reported	Log type:	Not Reported
Hrs pumped:	1	Pumping ra:	1
Level befo:	7	Level duri:	25
Test pump:	S	Pump insta:	N
Install pu:	Not Reported	Capacity:	0
Pump hp:	0	Column len:	0
Closed:	Not Reported	Abandoned:	Not Reported
Abandon da:	0	Site id:	MD7000000551640

Map ID:	185		
Objectid:	551639	County let:	Not Reported
Permit:	MO130029	Mgs id:	Not Reported
B1 seq:	9030	B1 recd:	2013 927
City:	BETHESDA	State:	MD
Zip:	20814	Driller na:	THEODORE TRUMBULL
Driller id:	MGD 134	Est gpm pr:	0
Use for wa:	Test, Observation, Monitoring	Approx dep:	40
Drill meth:	BORED	Replacemen:	Not Reported
Wapid:	Not Reported	Subdivisio:	Not Reported
Section:	Not Reported	Lot:	Not Reported
Nearest to:	WHITE OAKS	Town dista:	Not Reported
Town direc:	Not Reported	Road name:	12164 TECH RD
Road side:	W	Road dista:	50 FT
Tax map:	KQ23	Block:	Not Reported
Parcel:	Not Reported	N grid83:	0
E grid83:	0	Lat dec de:	39.056069
Lon dec de:	-76.967696	Issue date:	201310 2
Special fl:	Not Reported	C1 seq:	13624
C1 recd:	20131111	Completion:	20131010
Total dept:	30	Num unsucc:	0
Hydrofract:	N	Grouted:	Y
Grout type:	BC	Grout top:	2
Grout bott:	17	Casing typ:	PL
Casing dia:	2	Casing dep:	20
Casing hei:	-	Screen typ:	PL
Top screen:	20	Bottom scr:	30
Screen t 1:	Not Reported	Top scre 1:	0
Bottom s 1:	0	Screen t 2:	Not Reported
Top scre 2:	0	Bottom s 2:	0
Screen dia:	2	Flowing we:	Not Reported
Telescopin:	Not Reported	Log type:	Not Reported
Hrs pumped:	1	Pumping ra:	2
Level befo:	11	Level duri:	25
Test pump:	S	Pump insta:	N
Install pu:	Not Reported	Capacity:	0
Pump hp:	0	Column len:	0
Closed:	Not Reported	Abandoned:	Not Reported
Abandon da:	0	Site id:	MD7000000551639

Map ID: 185

GEOCHECK VERSION 2.1
STATE DATABASE WELL INFORMATION

Objectid:	551641	County let:	Not Reported
Permit:	MO130032	Mgs id:	Not Reported
B1 seq:	9033	B1 recd:	2013 927
City:	BETHESDA	State:	MD
Zip:	20814	Driller na:	THEODORE TRUMBULL
Driller id:	MGD 134	Est gpm pr:	0
Use for wa:	Test, Observation, Monitoring	Approx dep:	40
Drill meth:	BORED	Replacemen:	Not Reported
Wapid:	Not Reported	Subdivisio:	Not Reported
Section:	Not Reported	Lot:	Not Reported
Nearest to:	WHITE OAKS	Town dista:	Not Reported
Town direc:	Not Reported	Road name:	12164 TECH RD
Road side:	W	Road dista:	200 FT
Tax map:	KQ23	Block:	Not Reported
Parcel:	Not Reported	N grid83:	0
E grid83:	0	Lat dec de:	39.055702
Lon dec de:	-76.967957	Issue date:	201310 2
Special fl:	Not Reported	C1 seq:	13626
C1 recd:	20131111	Completion:	20131014
Total dept:	28	Num unsucc:	0
Hydrofract:	N	Grouted:	Y
Grout type:	BC	Grout top:	2
Grout bott:	15	Casing typ:	PL
Casing dia:	2	Casing dep:	18
Casing hei:	-	Screen typ:	PL
Top screen:	18	Bottom scr:	28
Screen t 1:	Not Reported	Top scre 1:	0
Bottom s 1:	0	Screen t 2:	Not Reported
Top scre 2:	0	Bottom s 2:	0
Screen dia:	2	Flowing we:	Not Reported
Telescopin:	Not Reported	Log type:	Not Reported
Hrs pumped:	1	Pumping ra:	2
Level befo:	7	Level duri:	20
Test pump:	S	Pump insta:	N
Install pu:	Not Reported	Capacity:	0
Pump hp:	0	Column len:	0
Closed:	Not Reported	Abandoned:	Not Reported
Abandon da:	0	Site id:	MD7000000551641

Map ID:	185		
Objectid:	552537	County let:	Not Reported
Permit:	MO130033	Mgs id:	Not Reported
B1 seq:	9034	B1 recd:	2013 927
City:	BETHESDA	State:	MD
Zip:	20814	Driller na:	THEODORE TRUMBULL
Driller id:	MGD 134	Est gpm pr:	0
Use for wa:	Test, Observation, Monitoring	Approx dep:	40
Drill meth:	BORED	Replacemen:	Not Reported
Wapid:	Not Reported	Subdivisio:	Not Reported
Section:	Not Reported	Lot:	Not Reported
Nearest to:	WHITE OAKS	Town dista:	Not Reported
Town direc:	Not Reported	Road name:	12164 TECH RD
Road side:	W	Road dista:	220 FT
Tax map:	KQ23	Block:	Not Reported
Parcel:	Not Reported	N grid83:	0
E grid83:	0	Lat dec de:	39.055424
Lon dec de:	-76.967679	Issue date:	201310 2
Special fl:	Not Reported	C1 seq:	13627
C1 recd:	20131111	Completion:	20131014
Total dept:	31	Num unsucc:	0

Hydrofract:	N	Grouted:	Y
Grout type:	BC	Grout top:	2
Grout bott:	19	Casing typ:	PL
Casing dia:	2	Casing dep:	21
Casing hei:	-	Screen typ:	PL
Top screen:	21	Bottom scr:	31
Screen t 1:	Not Reported	Top scre 1:	0
Bottom s 1:	0	Screen t 2:	Not Reported
Top scre 2:	0	Bottom s 2:	0
Screen dia:	2	Flowing we:	Not Reported
Telescopin:	Not Reported	Log type:	Not Reported
Hrs pumped:	1	Pumping ra:	2
Level befo:	10	Level duri:	25
Test pump:	S	Pump insta:	N
Install pu:	Not Reported	Capacity:	0
Pump hp:	0	Column len:	0
Closed:	Not Reported	Abandoned:	Not Reported
Abandon da:	0	Site id:	MD7000000552537

Map ID:	187		
Objectid:	409533	County let:	MO
Permit:	MO941152	Mgs id:	Not Reported
B1 seq:	6353	B1 recd:	1999 526
City:	SILVER SPRING	State:	MD
Zip:	20902	Driller na:	GEORGE F EASTERDAY
Driller id:	MWD 40	Est gpm pr:	5
Use for wa:	Home or Public Use	Approx dep:	300
Drill meth:	AIR-ROT	Replacemen:	S
Wapid:	Not Reported	Subdivisio:	Not Reported
Section:	Not Reported	Lot:	Not Reported
Nearest to:	COLESVILLE	Town dista:	1
Town direc:	S	Road name:	201 SPRINGBROOK DRIV
Road side:	N	Road dista:	50 FT
Tax map:	Not Reported	Block:	Not Reported
Parcel:	Not Reported	N grid83:	154152
E grid83:	399416	Lat dec de:	39.055366
Lon dec de:	-77.006742	Issue date:	1999 528
Special fl:	Y	C1 seq:	4003
C1 recd:	1999 618	Completion:	1999 6 7
Total dept:	400	Num unsucc:	0
Hydrofract:	Y	Grouted:	Y
Grout type:	CM	Grout top:	0
Grout bott:	30	Casing typ:	ST
Casing dia:	6	Casing dep:	60
Casing hei:	+2	Screen typ:	HO
Top screen:	58	Bottom scr:	400
Screen t 1:	Not Reported	Top scre 1:	0
Bottom s 1:	0	Screen t 2:	Not Reported
Top scre 2:	0	Bottom s 2:	0
Screen dia:	0	Flowing we:	Not Reported
Telescopin:	Not Reported	Log type:	Not Reported
Hrs pumped:	3	Pumping ra:	8
Level befo:	50	Level duri:	400
Test pump:	A	Pump insta:	N
Install pu:	Not Reported	Capacity:	0
Pump hp:	0	Column len:	0
Closed:	Not Reported	Abandoned:	Not Reported
Abandon da:	0	Site id:	MD7000000409533

Map ID: 188

GEOCHECK VERSION 2.1
STATE DATABASE WELL INFORMATION

Objectid:	246532	County let:	MO
Permit:	MO733519	Mgs id:	Not Reported
B1 seq:	Not Reported	B1 recd:	1982 9 1
City:	SILVER SPRING	State:	MD
Zip:	Not Reported	Driller na:	EASTERDAY, GEORGE F.
Driller id:	MWD0040	Est gpm pr:	5
Use for wa:	Home or Public Use	Approx dep:	150
Drill meth:	AIR-ROT	Replacemen:	S
Wapid:	Not Reported	Subdivisio:	Not Reported
Section:	Not Reported	Lot:	Not Reported
Nearest to:	WHITE OAK	Town dista:	1 MI
Town direc:	N	Road name:	SPRINGBROOK
Road side:	N	Road dista:	300 FT
Tax map:	Not Reported	Block:	Not Reported
Parcel:	Not Reported	N grid83:	154152
E grid83:	399721	Lat dec de:	39.055366
Lon dec de:	-77.00322	Issue date:	1982 830
Special fl:	Not Reported	C1 seq:	Not Reported
C1 recd:	1983 2 9	Completion:	198210 1
Total dept:	300	Num unsucc:	0
Hydrofract:	Not Reported	Grouted:	Y
Grout type:	CM	Grout top:	0
Grout bott:	18	Casing typ:	ST
Casing dia:	6	Casing dep:	21
Casing hei:	+02	Screen typ:	HO
Top screen:	19	Bottom scr:	300
Screen t 1:	Not Reported	Top scre 1:	0
Bottom s 1:	0	Screen t 2:	Not Reported
Top scre 2:	0	Bottom s 2:	0
Screen dia:	0	Flowing we:	Not Reported
Telescopin:	Not Reported	Log type:	Not Reported
Hrs pumped:	3	Pumping ra:	1
Level befo:	40	Level duri:	300
Test pump:	A	Pump insta:	Not Reported
Install pu:	Not Reported	Capacity:	0
Pump hp:	0	Column len:	0
Closed:	Not Reported	Abandoned:	Not Reported
Abandon da:	0	Site id:	MD7000000246532

Map ID:	188		
Objectid:	408339	County let:	MO
Permit:	MO940656	Mgs id:	Not Reported
B1 seq:	1877	B1 recd:	1998 5 1
City:	SILVER SPRING	State:	MD
Zip:	20984	Driller na:	AUSTIN GARVER
Driller id:	MSD 95	Est gpm pr:	25
Use for wa:	Home or Public Use	Approx dep:	400
Drill meth:	AIR-PER	Replacemen:	Y
Wapid:	Not Reported	Subdivisio:	SPRINGBROOK
Section:	A	Lot:	3
Nearest to:	COLESVILLE	Town dista:	2
Town direc:	S	Road name:	330 SPRINGBROOK DR
Road side:	N	Road dista:	195 FT
Tax map:	Not Reported	Block:	Not Reported
Parcel:	Not Reported	N grid83:	154152
E grid83:	399721	Lat dec de:	39.055366
Lon dec de:	-77.00322	Issue date:	1998 5 4
Special fl:	Y	C1 seq:	0082
C1 recd:	1999 521	Completion:	1998 717
Total dept:	482	Num unsucc:	0

Hydrofract:	N	Grouted:	Y
Grout type:	CM	Grout top:	0
Grout bott:	63	Casing typ:	ST
Casing dia:	6	Casing dep:	63
Casing hei:	+2	Screen typ:	HO
Top screen:	61	Bottom scr:	482
Screen t 1:	Not Reported	Top scre 1:	0
Bottom s 1:	0	Screen t 2:	Not Reported
Top scre 2:	0	Bottom s 2:	0
Screen dia:	0	Flowing we:	Not Reported
Telescopin:	Not Reported	Log type:	Not Reported
Hrs pumped:	6	Pumping ra:	2
Level befo:	6	Level duri:	70
Test pump:	S	Pump insta:	N
Install pu:	Not Reported	Capacity:	0
Pump hp:	0	Column len:	0
Closed:	A	Abandoned:	Not Reported
Abandon da:	0	Site id:	MD7000000408339

Map ID:	189		
Objectid:	244808	County let:	MO
Permit:	MO731789	Mgs id:	Not Reported
B1 seq:	Not Reported	B1 recd:	19771025
City:	SILVER SPRING	State:	MD
Zip:	Not Reported	Driller na:	EASTERDAY, LOUIS F
Driller id:	MWD0042	Est gpm pr:	5
Use for wa:	Home or Public Use	Approx dep:	150
Drill meth:	AIR-ROT	Replacemen:	Y
Wapid:	Not Reported	Subdivisio:	Not Reported
Section:	Not Reported	Lot:	Not Reported
Nearest to:	COLESVILLE	Town dista:	1 MI
Town direc:	S	Road name:	WARRINGTON DR
Road side:	S	Road dista:	150 FT
Tax map:	Not Reported	Block:	Not Reported
Parcel:	Not Reported	N grid83:	154152
E grid83:	398502	Lat dec de:	39.055365
Lon dec de:	-77.017306	Issue date:	197710 6
Special fl:	Not Reported	C1 seq:	Not Reported
C1 recd:	1978 629	Completion:	1978 427
Total dept:	160	Num unsucc:	0
Hydrofract:	Not Reported	Grouted:	Y
Grout type:	CM	Grout top:	0
Grout bott:	32	Casing typ:	ST
Casing dia:	6	Casing dep:	35
Casing hei:	+02	Screen typ:	HO
Top screen:	35	Bottom scr:	160
Screen t 1:	Not Reported	Top scre 1:	0
Bottom s 1:	0	Screen t 2:	Not Reported
Top scre 2:	0	Bottom s 2:	0
Screen dia:	0	Flowing we:	Not Reported
Telescopin:	Not Reported	Log type:	Not Reported
Hrs pumped:	2	Pumping ra:	5
Level befo:	35	Level duri:	160
Test pump:	A	Pump insta:	Not Reported
Install pu:	Not Reported	Capacity:	0
Pump hp:	0	Column len:	0
Closed:	Not Reported	Abandoned:	Not Reported
Abandon da:	0	Site id:	MD7000000244808

Map ID: 189

GEOCHECK VERSION 2.1
STATE DATABASE WELL INFORMATION

Objectid:	245836	County let:	MO
Permit:	MO732817	Mgs id:	Not Reported
B1 seq:	Not Reported	B1 recd:	1979 8 4
City:	WHEATON	State:	MD
Zip:	Not Reported	Driller na:	EASTERDAY, LOUIS F
Driller id:	MWD0040	Est gpm pr:	5
Use for wa:	Home or Public Use	Approx dep:	150
Drill meth:	AIR-ROT	Replacemen:	Y
Wapid:	Not Reported	Subdivisio:	SPRINGBROOK FOREST
Section:	J	Lot:	15
Nearest to:	GLENMONT	Town dista:	1 MI
Town direc:	E	Road name:	KEMP MILL RD
Road side:	E	Road dista:	600 FT
Tax map:	Not Reported	Block:	Not Reported
Parcel:	Not Reported	N grid83:	154152
E grid83:	398502	Lat dec de:	39.055365
Lon dec de:	-77.017306	Issue date:	197812 1
Special fl:	Not Reported	C1 seq:	Not Reported
C1 recd:	19791121	Completion:	19791016
Total dept:	560	Num unsucc:	0
Hydrofract:	Not Reported	Grouted:	Y
Grout type:	CM	Grout top:	0
Grout bott:	40	Casing typ:	ST
Casing dia:	6	Casing dep:	65
Casing hei:	+02	Screen typ:	HO
Top screen:	63	Bottom scr:	560
Screen t 1:	Not Reported	Top scre 1:	0
Bottom s 1:	0	Screen t 2:	Not Reported
Top scre 2:	0	Bottom s 2:	0
Screen dia:	0	Flowing we:	Not Reported
Telescopin:	Not Reported	Log type:	Not Reported
Hrs pumped:	6	Pumping ra:	1
Level befo:	60	Level duri:	560
Test pump:	A	Pump insta:	Not Reported
Install pu:	Not Reported	Capacity:	0
Pump hp:	0	Column len:	0
Closed:	Not Reported	Abandoned:	Not Reported
Abandon da:	0	Site id:	MD7000000245836

Map ID:	190		
Objectid:	523399	County let:	MO
Permit:	MO950335	Mgs id:	Not Reported
B1 seq:	1784	B1 recd:	2007 117
City:	SILVER SPRING	State:	MD
Zip:	20902	Driller na:	DAVID KELLY
Driller id:	MWD 304	Est gpm pr:	0
Use for wa:	Geo-thermal	Approx dep:	400
Drill meth:	AIR-PER	Replacemen:	N
Wapid:	Not Reported	Subdivisio:	SPRINGBROOK FOREST
Section:	Not Reported	Lot:	14
Nearest to:	WHITE OAK	Town dista:	3
Town direc:	NW	Road name:	217 STONINGTON RD
Road side:	W	Road dista:	35 FT
Tax map:	JQ32	Block:	1
Parcel:	Not Reported	N grid83:	154152
E grid83:	398197	Lat dec de:	39.055364
Lon dec de:	-77.020828	Issue date:	2007 110
Special fl:	Not Reported	C1 seq:	1305
C1 recd:	2008 3 4	Completion:	2007 2 1
Total dept:	400	Num unsucc:	0

Hydrofract:	Not Reported	Grouted:	Y
Grout type:	BC	Grout top:	0
Grout bott:	400	Casing typ:	Not Reported
Casing dia:	0	Casing dep:	0
Casing hei:	Not Reported	Screen typ:	Not Reported
Top screen:	0	Bottom scr:	0
Screen t 1:	Not Reported	Top scre 1:	0
Bottom s 1:	0	Screen t 2:	Not Reported
Top scre 2:	0	Bottom s 2:	0
Screen dia:	0	Flowing we:	Not Reported
Telescopin:	Not Reported	Log type:	Not Reported
Hrs pumped:	0	Pumping ra:	0
Level befo:	0	Level duri:	0
Test pump:	Not Reported	Pump insta:	Not Reported
Install pu:	Not Reported	Capacity:	0
Pump hp:	0	Column len:	0
Closed:	Not Reported	Abandoned:	Not Reported
Abandon da:	0	Site id:	MD7000000523399

Map ID:	190		
Objectid:	508149	County let:	Not Reported
Permit:	MO950045	Mgs id:	Not Reported
B1 seq:	6859	B1 recd:	2006 2 2
City:	SILVER SPRING	State:	MD
Zip:	20902	Driller na:	DAVID KELLY
Driller id:	MWD 304	Est gpm pr:	0
Use for wa:	Geo-thermal	Approx dep:	400
Drill meth:	AIR-PER	Replacemen:	N
Wapid:	Not Reported	Subdivisio:	KEMP MILL ESTATES
Section:	Not Reported	Lot:	19
Nearest to:	WHITE OAK	Town dista:	2
Town direc:	NW	Road name:	11726 STONINGTON PLA
Road side:	N	Road dista:	50 FT
Tax map:	JQ42	Block:	52
Parcel:	Not Reported	N grid83:	154152
E grid83:	398197	Lat dec de:	39.055364
Lon dec de:	-77.020828	Issue date:	2006 131
Special fl:	Y	C1 seq:	1361
C1 recd:	2006 512	Completion:	2006 331
Total dept:	400	Num unsucc:	0
Hydrofract:	N	Grouted:	Y
Grout type:	BC	Grout top:	0
Grout bott:	400	Casing typ:	ST
Casing dia:	6	Casing dep:	63
Casing hei:	Not Reported	Screen typ:	Not Reported
Top screen:	0	Bottom scr:	0
Screen t 1:	Not Reported	Top scre 1:	0
Bottom s 1:	0	Screen t 2:	Not Reported
Top scre 2:	0	Bottom s 2:	0
Screen dia:	0	Flowing we:	Not Reported
Telescopin:	Not Reported	Log type:	Not Reported
Hrs pumped:	0	Pumping ra:	0
Level befo:	0	Level duri:	0
Test pump:	Not Reported	Pump insta:	Not Reported
Install pu:	Not Reported	Capacity:	0
Pump hp:	0	Column len:	0
Closed:	Not Reported	Abandoned:	Not Reported
Abandon da:	0	Site id:	MD7000000508149

Map ID: 191

GEOCHECK VERSION 2.1
STATE DATABASE WELL INFORMATION

Objectid:	526457	County let:	Not Reported
Permit:	MO950795	Mgs id:	Not Reported
B1 seq:	7541	B1 recd:	2008 123
City:	SILVER SPRING	State:	MD
Zip:	20902	Driller na:	MARSHAL ARNETTE
Driller id:	MSD 106	Est gpm pr:	0
Use for wa:	Geo-thermal	Approx dep:	250
Drill meth:	ROTARY	Replacemen:	N
Wapid:	Not Reported	Subdivisio:	SPRINGBROOK FOREST
Section:	Not Reported	Lot:	13
Nearest to:	SILVER SPRING	Town dista:	Not Reported
Town direc:	T	Road name:	501 STONINGTON RD
Road side:	Not Reported	Road dista:	50 FT
Tax map:	JQ32	Block:	D
Parcel:	Not Reported	N grid83:	154152
E grid83:	397892	Lat dec de:	39.055363
Lon dec de:	-77.024349	Issue date:	2008 117
Special fl:	Not Reported	C1 seq:	8118
C1 recd:	2008 625	Completion:	2008 4 2
Total dept:	255	Num unsucc:	0
Hydrofract:	Not Reported	Grouted:	Y
Grout type:	BC	Grout top:	0
Grout bott:	255	Casing typ:	Not Reported
Casing dia:	0	Casing dep:	0
Casing hei:	Not Reported	Screen typ:	Not Reported
Top screen:	0	Bottom scr:	0
Screen t 1:	Not Reported	Top scre 1:	0
Bottom s 1:	0	Screen t 2:	Not Reported
Top scre 2:	0	Bottom s 2:	0
Screen dia:	0	Flowing we:	Not Reported
Telescopin:	Not Reported	Log type:	Not Reported
Hrs pumped:	0	Pumping ra:	0
Level befo:	0	Level duri:	0
Test pump:	Not Reported	Pump insta:	Not Reported
Install pu:	Not Reported	Capacity:	0
Pump hp:	0	Column len:	0
Closed:	Not Reported	Abandoned:	Not Reported
Abandon da:	0	Site id:	MD7000000526457

Map ID:	192		
Objectid:	532857	County let:	Not Reported
Permit:	MO951028	Mgs id:	Not Reported
B1 seq:	6031	B1 recd:	20081230
City:	SILVER SPRING	State:	MD
Zip:	20904	Driller na:	DAVID KELLY
Driller id:	MWD 304	Est gpm pr:	0
Use for wa:	Geo-thermal	Approx dep:	400
Drill meth:	AIR-PER	Replacemen:	N
Wapid:	Not Reported	Subdivisio:	ROCKY BROOK PARK
Section:	Not Reported	Lot:	5
Nearest to:	WHITE OAK	Town dista:	1
Town direc:	NW	Road name:	13 WARRENTON DRIVE
Road side:	S	Road dista:	30 FT
Tax map:	JQ52	Block:	4
Parcel:	Not Reported	N grid83:	154152
E grid83:	402464	Lat dec de:	39.055363
Lon dec de:	-76.971527	Issue date:	20081217
Special fl:	Not Reported	C1 seq:	3757
C1 recd:	2009 6 3	Completion:	2009 129
Total dept:	400	Num unsucc:	0

Hydrofract:	N	Grouted:	Y
Grout type:	BC	Grout top:	0
Grout bott:	400	Casing typ:	Not Reported
Casing dia:	0	Casing dep:	0
Casing hei:	Not Reported	Screen typ:	Not Reported
Top screen:	0	Bottom scr:	0
Screen t 1:	Not Reported	Top scre 1:	0
Bottom s 1:	0	Screen t 2:	Not Reported
Top scre 2:	0	Bottom s 2:	0
Screen dia:	0	Flowing we:	Not Reported
Telescopin:	Not Reported	Log type:	Not Reported
Hrs pumped:	0	Pumping ra:	0
Level befo:	0	Level duri:	0
Test pump:	Not Reported	Pump insta:	Not Reported
Install pu:	Not Reported	Capacity:	0
Pump hp:	0	Column len:	0
Closed:	Not Reported	Abandoned:	Not Reported
Abandon da:	0	Site id:	MD7000000532857

Map ID:	185		
Objectid:	373170	County let:	MO
Permit:	MO920771	Mgs id:	Not Reported
B1 seq:	8537	B1 recd:	1993 830
City:	WASHINGTON	State:	DC
Zip:	20071	Driller na:	MARK G MCCLELLAN
Driller id:	MWD 484	Est gpm pr:	0
Use for wa:	Test, Observation, Monitoring	Approx dep:	35
Drill meth:	BORED	Replacemen:	N
Wapid:	Not Reported	Subdivisio:	12255 TECH RD
Section:	Not Reported	Lot:	Not Reported
Nearest to:	SILVER SPRING MD	Town dista:	5
Town direc:	NE	Road name:	BROAD BIRCH RD
Road side:	S	Road dista:	500 FT
Tax map:	Not Reported	Block:	Not Reported
Parcel:	Not Reported	N grid83:	154152
E grid83:	402769	Lat dec de:	39.055362
Lon dec de:	-76.968006	Issue date:	1993 9 2
Special fl:	Y	C1 seq:	Not Reported
C1 recd:	0	Completion:	0
Total dept:	0	Num unsucc:	0
Hydrofract:	Not Reported	Grouted:	Not Reported
Grout type:	Not Reported	Grout top:	0
Grout bott:	0	Casing typ:	Not Reported
Casing dia:	0	Casing dep:	0
Casing hei:	Not Reported	Screen typ:	Not Reported
Top screen:	0	Bottom scr:	0
Screen t 1:	Not Reported	Top scre 1:	0
Bottom s 1:	0	Screen t 2:	Not Reported
Top scre 2:	0	Bottom s 2:	0
Screen dia:	0	Flowing we:	Not Reported
Telescopin:	Not Reported	Log type:	Not Reported
Hrs pumped:	0	Pumping ra:	0
Level befo:	0	Level duri:	0
Test pump:	Not Reported	Pump insta:	Not Reported
Install pu:	Not Reported	Capacity:	0
Pump hp:	0	Column len:	0
Closed:	Not Reported	Abandoned:	Not Reported
Abandon da:	0	Site id:	MD7000000373170

Map ID: 185

GEOCHECK VERSION 2.1
STATE DATABASE WELL INFORMATION

Objectid:	408540	County let:	MO
Permit:	MO940440	Mgs id:	Not Reported
B1 seq:	3368	B1 recd:	19971022
City:	SILVER SPRING	State:	MD
Zip:	20904	Driller na:	MICHAEL W HUBER
Driller id:	MGD 46	Est gpm pr:	0
Use for wa:	Test, Observation, Monitoring	Approx dep:	30
Drill meth:	BORED	Replacemen:	N
Wapid:	Not Reported	Subdivisio:	Not Reported
Section:	Not Reported	Lot:	Not Reported
Nearest to:	SILVER SPRINGS	Town dista:	Not Reported
Town direc:	T	Road name:	BROADBIRCH DRIVE
Road side:	W	Road dista:	320 FT
Tax map:	Not Reported	Block:	Not Reported
Parcel:	Not Reported	N grid83:	154152
E grid83:	402769	Lat dec de:	39.055362
Lon dec de:	-76.968006	Issue date:	19971022
Special fl:	Y	C1 seq:	5854
C1 recd:	1998 629	Completion:	199711 5
Total dept:	57	Num unsucc:	0
Hydrofract:	Not Reported	Grouted:	Y
Grout type:	CM	Grout top:	0
Grout bott:	15	Casing typ:	PL
Casing dia:	6	Casing dep:	17
Casing hei:	Not Reported	Screen typ:	PL
Top screen:	17	Bottom scr:	52
Screen t 1:	Not Reported	Top scre 1:	0
Bottom s 1:	0	Screen t 2:	Not Reported
Top scre 2:	0	Bottom s 2:	0
Screen dia:	6	Flowing we:	Not Reported
Telescopin:	Not Reported	Log type:	Not Reported
Hrs pumped:	1	Pumping ra:	1
Level befo:	0	Level duri:	0
Test pump:	O	Pump insta:	N
Install pu:	Not Reported	Capacity:	0
Pump hp:	0	Column len:	0
Closed:	Not Reported	Abandoned:	Not Reported
Abandon da:	0	Site id:	MD7000000408540

Map ID:	185		
Objectid:	408543	County let:	MO
Permit:	MO940443	Mgs id:	Not Reported
B1 seq:	3371	B1 recd:	19971022
City:	SILVER SPRING	State:	MD
Zip:	20904	Driller na:	MICHAEL W HUBER
Driller id:	MGD 46	Est gpm pr:	0
Use for wa:	Test, Observation, Monitoring	Approx dep:	30
Drill meth:	BORED	Replacemen:	N
Wapid:	Not Reported	Subdivisio:	Not Reported
Section:	Not Reported	Lot:	Not Reported
Nearest to:	SILVER SPRINGS	Town dista:	Not Reported
Town direc:	T	Road name:	BROADBIRCH DRIVE
Road side:	W	Road dista:	260 FT
Tax map:	Not Reported	Block:	Not Reported
Parcel:	Not Reported	N grid83:	154152
E grid83:	402769	Lat dec de:	39.055362
Lon dec de:	-76.968006	Issue date:	19971022
Special fl:	Y	C1 seq:	5857
C1 recd:	1998 629	Completion:	19971123
Total dept:	60	Num unsucc:	0

Hydrofract:	Not Reported	Grouted:	Y
Grout type:	CM	Grout top:	0
Grout bott:	18	Casing typ:	PL
Casing dia:	6	Casing dep:	20
Casing hei:	Not Reported	Screen typ:	PL
Top screen:	20	Bottom scr:	55
Screen t 1:	Not Reported	Top scre 1:	0
Bottom s 1:	0	Screen t 2:	Not Reported
Top scre 2:	0	Bottom s 2:	0
Screen dia:	6	Flowing we:	Not Reported
Telescopin:	Not Reported	Log type:	Not Reported
Hrs pumped:	1	Pumping ra:	1
Level befo:	0	Level duri:	0
Test pump:	O	Pump insta:	N
Install pu:	Not Reported	Capacity:	0
Pump hp:	0	Column len:	0
Closed:	Not Reported	Abandoned:	Not Reported
Abandon da:	0	Site id:	MD7000000408543

Map ID:	185		
Objectid:	373168	County let:	MO
Permit:	MO920770	Mgs id:	Not Reported
B1 seq:	8535	B1 recd:	1993 830
City:	WASHINGTON	State:	DC
Zip:	20071	Driller na:	MARK G MCCLELLAN
Driller id:	MWD 484	Est gpm pr:	0
Use for wa:	Test, Observation, Monitoring	Approx dep:	35
Drill meth:	BORED	Replacemen:	N
Wapid:	Not Reported	Subdivisio:	12255 TECH RD
Section:	Not Reported	Lot:	Not Reported
Nearest to:	SILVER SPRING MD	Town dista:	5
Town direc:	NE	Road name:	BROAD BIRCH
Road side:	S	Road dista:	35 FT
Tax map:	Not Reported	Block:	Not Reported
Parcel:	Not Reported	N grid83:	154152
E grid83:	402769	Lat dec de:	39.055362
Lon dec de:	-76.968006	Issue date:	1993 9 2
Special fl:	Y	C1 seq:	Not Reported
C1 recd:	0	Completion:	0
Total dept:	0	Num unsucc:	0
Hydrofract:	Not Reported	Grouted:	Not Reported
Grout type:	Not Reported	Grout top:	0
Grout bott:	0	Casing typ:	Not Reported
Casing dia:	0	Casing dep:	0
Casing hei:	Not Reported	Screen typ:	Not Reported
Top screen:	0	Bottom scr:	0
Screen t 1:	Not Reported	Top scre 1:	0
Bottom s 1:	0	Screen t 2:	Not Reported
Top scre 2:	0	Bottom s 2:	0
Screen dia:	0	Flowing we:	Not Reported
Telescopin:	Not Reported	Log type:	Not Reported
Hrs pumped:	0	Pumping ra:	0
Level befo:	0	Level duri:	0
Test pump:	Not Reported	Pump insta:	Not Reported
Install pu:	Not Reported	Capacity:	0
Pump hp:	0	Column len:	0
Closed:	Not Reported	Abandoned:	Not Reported
Abandon da:	0	Site id:	MD7000000373168

Map ID: 185

GEOCHECK VERSION 2.1
STATE DATABASE WELL INFORMATION

Objectid:	373254	County let:	MO
Permit:	MO920282	Mgs id:	Not Reported
B1 seq:	2419	B1 recd:	1993 1 6
City:	SILVER SPRING	State:	MD
Zip:	20904	Driller na:	FRANK A KLECKA III
Driller id:	MWD 525	Est gpm pr:	0
Use for wa:	Test, Observation, Monitoring	Approx dep:	20
Drill meth:	BORED	Replacemen:	N
Wapid:	Not Reported	Subdivisio:	Not Reported
Section:	Not Reported	Lot:	VEP-7
Nearest to:	SILVER SPRING	Town dista:	.5
Town direc:	NE	Road name:	TECH ROAD
Road side:	W	Road dista:	6FT
Tax map:	Not Reported	Block:	Not Reported
Parcel:	Not Reported	N grid83:	154152
E grid83:	402769	Lat dec de:	39.055362
Lon dec de:	-76.968006	Issue date:	1993 111
Special fl:	Y	C1 seq:	Not Reported
C1 recd:	0	Completion:	0
Total dept:	0	Num unsucc:	0
Hydrofract:	Not Reported	Grouted:	Not Reported
Grout type:	Not Reported	Grout top:	0
Grout bott:	0	Casing typ:	Not Reported
Casing dia:	0	Casing dep:	0
Casing hei:	Not Reported	Screen typ:	Not Reported
Top screen:	0	Bottom scr:	0
Screen t 1:	Not Reported	Top scre 1:	0
Bottom s 1:	0	Screen t 2:	Not Reported
Top scre 2:	0	Bottom s 2:	0
Screen dia:	0	Flowing we:	Not Reported
Telescopin:	Not Reported	Log type:	Not Reported
Hrs pumped:	0	Pumping ra:	0
Level befo:	0	Level duri:	0
Test pump:	Not Reported	Pump insta:	Not Reported
Install pu:	Not Reported	Capacity:	0
Pump hp:	0	Column len:	0
Closed:	Not Reported	Abandoned:	Not Reported
Abandon da:	0	Site id:	MD7000000373254

Map ID:	185		
Objectid:	407405	County let:	MO
Permit:	MO940227	Mgs id:	Not Reported
B1 seq:	7004	B1 recd:	1997 3 5
City:	ROCKVILLE	State:	MD
Zip:	20849	Driller na:	J PETER DOW
Driller id:	MGD 85	Est gpm pr:	0
Use for wa:	Test, Observation, Monitoring	Approx dep:	45
Drill meth:	BORED	Replacemen:	Not Reported
Wapid:	Not Reported	Subdivisio:	Not Reported
Section:	Not Reported	Lot:	Not Reported
Nearest to:	COLESVILLE	Town dista:	3
Town direc:	SE	Road name:	BOURNEFIELD WAY
Road side:	E	Road dista:	75 FT
Tax map:	Not Reported	Block:	Not Reported
Parcel:	Not Reported	N grid83:	154152
E grid83:	402769	Lat dec de:	39.055362
Lon dec de:	-76.968006	Issue date:	1997 311
Special fl:	Y	C1 seq:	0201
C1 recd:	1997 625	Completion:	1997 4 7
Total dept:	35	Num unsucc:	0

Hydrofract:	N	Grouted:	Y
Grout type:	CM	Grout top:	0
Grout bott:	20	Casing typ:	PL
Casing dia:	4	Casing dep:	25
Casing hei:	Not Reported	Screen typ:	PL
Top screen:	25	Bottom scr:	35
Screen t 1:	Not Reported	Top scre 1:	0
Bottom s 1:	0	Screen t 2:	Not Reported
Top scre 2:	0	Bottom s 2:	0
Screen dia:	4	Flowing we:	Not Reported
Telescopin:	Not Reported	Log type:	Not Reported
Hrs pumped:	1	Pumping ra:	1
Level befo:	1	Level duri:	1
Test pump:	Not Reported	Pump insta:	N
Install pu:	Not Reported	Capacity:	0
Pump hp:	0	Column len:	0
Closed:	Not Reported	Abandoned:	Not Reported
Abandon da:	0	Site id:	MD7000000407405

Map ID:	185		
Objectid:	373247	County let:	MO
Permit:	MO920288	Mgs id:	Not Reported
B1 seq:	2434	B1 recd:	1993 1 6
City:	SILVER SPRING	State:	MD
Zip:	20904	Driller na:	FRANK A KLECKA III
Driller id:	MWD 525	Est gpm pr:	0
Use for wa:	Test, Observation, Monitoring	Approx dep:	20
Drill meth:	BORED	Replacemen:	N
Wapid:	Not Reported	Subdivisio:	Not Reported
Section:	Not Reported	Lot:	VEP-1
Nearest to:	SILVER SPRING	Town dista:	.5
Town direc:	NE	Road name:	TECH ROAD
Road side:	W	Road dista:	120 FT
Tax map:	Not Reported	Block:	Not Reported
Parcel:	Not Reported	N grid83:	154152
E grid83:	402769	Lat dec de:	39.055362
Lon dec de:	-76.968006	Issue date:	1993 111
Special fl:	Y	C1 seq:	Not Reported
C1 recd:	0	Completion:	0
Total dept:	0	Num unsucc:	0
Hydrofract:	Not Reported	Grouted:	Not Reported
Grout type:	Not Reported	Grout top:	0
Grout bott:	0	Casing typ:	Not Reported
Casing dia:	0	Casing dep:	0
Casing hei:	Not Reported	Screen typ:	Not Reported
Top screen:	0	Bottom scr:	0
Screen t 1:	Not Reported	Top scre 1:	0
Bottom s 1:	0	Screen t 2:	Not Reported
Top scre 2:	0	Bottom s 2:	0
Screen dia:	0	Flowing we:	Not Reported
Telescopin:	Not Reported	Log type:	Not Reported
Hrs pumped:	0	Pumping ra:	0
Level befo:	0	Level duri:	0
Test pump:	Not Reported	Pump insta:	Not Reported
Install pu:	Not Reported	Capacity:	0
Pump hp:	0	Column len:	0
Closed:	Not Reported	Abandoned:	Not Reported
Abandon da:	0	Site id:	MD7000000373247

Map ID: 185

GEOCHECK VERSION 2.1
STATE DATABASE WELL INFORMATION

Objectid:	407407	County let:	MO
Permit:	MO940229	Mgs id:	Not Reported
B1 seq:	7006	B1 recd:	1997 3 5
City:	ROCKVILLE	State:	MD
Zip:	20849	Driller na:	J PETER DOW
Driller id:	MGD 85	Est gpm pr:	0
Use for wa:	Test, Observation, Monitoring	Approx dep:	80
Drill meth:	AIR-ROT	Replacemen:	Not Reported
Wapid:	Not Reported	Subdivisio:	Not Reported
Section:	Not Reported	Lot:	Not Reported
Nearest to:	COLESVILLE	Town dista:	3
Town direc:	SE	Road name:	BOURNEFIELD WAY
Road side:	E	Road dista:	100 FT
Tax map:	Not Reported	Block:	Not Reported
Parcel:	Not Reported	N grid83:	154152
E grid83:	402769	Lat dec de:	39.055362
Lon dec de:	-76.968006	Issue date:	1997 311
Special fl:	Y	C1 seq:	0206
C1 recd:	1997 625	Completion:	1997 416
Total dept:	70	Num unsucc:	0
Hydrofract:	N	Grouted:	Y
Grout type:	CM	Grout top:	0
Grout bott:	45	Casing typ:	PL
Casing dia:	4	Casing dep:	50
Casing hei:	Not Reported	Screen typ:	PL
Top screen:	50	Bottom scr:	70
Screen t 1:	Not Reported	Top scre 1:	0
Bottom s 1:	0	Screen t 2:	Not Reported
Top scre 2:	0	Bottom s 2:	0
Screen dia:	4	Flowing we:	Not Reported
Telescopin:	T	Log type:	Not Reported
Hrs pumped:	1	Pumping ra:	1
Level befo:	1	Level duri:	1
Test pump:	Not Reported	Pump insta:	N
Install pu:	Not Reported	Capacity:	0
Pump hp:	0	Column len:	0
Closed:	Not Reported	Abandoned:	Not Reported
Abandon da:	0	Site id:	MD7000000407407

Map ID:	185		
Objectid:	407408	County let:	MO
Permit:	MO940230	Mgs id:	Not Reported
B1 seq:	7007	B1 recd:	1997 3 5
City:	ROCKVILLE	State:	MD
Zip:	20849	Driller na:	J PETER DOW
Driller id:	MGD 85	Est gpm pr:	0
Use for wa:	Test, Observation, Monitoring	Approx dep:	45
Drill meth:	BORED	Replacemen:	Not Reported
Wapid:	Not Reported	Subdivisio:	Not Reported
Section:	Not Reported	Lot:	Not Reported
Nearest to:	COLESVILLE	Town dista:	3
Town direc:	SE	Road name:	BOURNEFIELD WAY
Road side:	Not Reported	Road dista:	50 FT
Tax map:	Not Reported	Block:	Not Reported
Parcel:	Not Reported	N grid83:	154152
E grid83:	402769	Lat dec de:	39.055362
Lon dec de:	-76.968006	Issue date:	1997 310
Special fl:	Y	C1 seq:	0208
C1 recd:	1997 625	Completion:	1997 4 2
Total dept:	22	Num unsucc:	0

Hydrofract:	N	Grouted:	Y
Grout type:	CM	Grout top:	0
Grout bott:	17	Casing typ:	PL
Casing dia:	4	Casing dep:	12
Casing hei:	Not Reported	Screen typ:	PL
Top screen:	12	Bottom scr:	22
Screen t 1:	Not Reported	Top scre 1:	0
Bottom s 1:	0	Screen t 2:	Not Reported
Top scre 2:	0	Bottom s 2:	0
Screen dia:	4	Flowing we:	Not Reported
Telescopin:	Not Reported	Log type:	Not Reported
Hrs pumped:	1	Pumping ra:	1
Level befo:	1	Level duri:	1
Test pump:	Not Reported	Pump insta:	N
Install pu:	Not Reported	Capacity:	0
Pump hp:	0	Column len:	0
Closed:	Not Reported	Abandoned:	Not Reported
Abandon da:	0	Site id:	MD7000000407408

Map ID:	185		
Objectid:	522769	County let:	MO
Permit:	MO950791	Mgs id:	Not Reported
B1 seq:	4919	B1 recd:	20071217
City:	SILVER SPRING	State:	MD
Zip:	20904	Driller na:	STEPHEN SAUL
Driller id:	MWD 421	Est gpm pr:	0
Use for wa:	Test, Observation, Monitoring	Approx dep:	40
Drill meth:	BORED	Replacemen:	N
Wapid:	Not Reported	Subdivisio:	Not Reported
Section:	Not Reported	Lot:	MW-1
Nearest to:	WHITE OAK	Town dista:	1
Town direc:	NE	Road name:	12144 TECH RD
Road side:	W	Road dista:	25 FT
Tax map:	KQ23	Block:	Not Reported
Parcel:	4167	N grid83:	154152
E grid83:	402769	Lat dec de:	39.055362
Lon dec de:	-76.968006	Issue date:	20071212
Special fl:	Not Reported	C1 seq:	8112
C1 recd:	2008 114	Completion:	20071218
Total dept:	40	Num unsucc:	0
Hydrofract:	Not Reported	Grouted:	Y
Grout type:	BC	Grout top:	0
Grout bott:	18	Casing typ:	PL
Casing dia:	2	Casing dep:	20
Casing hei:	-0	Screen typ:	PL
Top screen:	20	Bottom scr:	40
Screen t 1:	Not Reported	Top scre 1:	0
Bottom s 1:	0	Screen t 2:	Not Reported
Top scre 2:	0	Bottom s 2:	0
Screen dia:	2	Flowing we:	Not Reported
Telescopin:	Not Reported	Log type:	Not Reported
Hrs pumped:	0	Pumping ra:	0
Level befo:	0	Level duri:	0
Test pump:	Not Reported	Pump insta:	N
Install pu:	Not Reported	Capacity:	0
Pump hp:	0	Column len:	0
Closed:	Not Reported	Abandoned:	Not Reported
Abandon da:	0	Site id:	MD7000000522769

Map ID: 185

GEOCHECK VERSION 2.1
STATE DATABASE WELL INFORMATION

Objectid:	407409	County let:	MO
Permit:	MO940231	Mgs id:	Not Reported
B1 seq:	7008	B1 recd:	1997 3 5
City:	ROCKVILLE	State:	MD
Zip:	20849	Driller na:	J PETER DOW
Driller id:	MGD 85	Est gpm pr:	0
Use for wa:	Test, Observation, Monitoring	Approx dep:	45
Drill meth:	BORED	Replacemen:	Not Reported
Wapid:	Not Reported	Subdivisio:	Not Reported
Section:	Not Reported	Lot:	Not Reported
Nearest to:	COLESVILLE	Town dista:	3
Town direc:	SE	Road name:	BOURNEFIELD WAY
Road side:	E	Road dista:	250 FT
Tax map:	Not Reported	Block:	Not Reported
Parcel:	Not Reported	N grid83:	154152
E grid83:	402769	Lat dec de:	39.055362
Lon dec de:	-76.968006	Issue date:	1997 311
Special fl:	Y	C1 seq:	0211
C1 recd:	1997 625	Completion:	1997 4 2
Total dept:	19	Num unsucc:	0
Hydrofract:	N	Grouted:	Y
Grout type:	CM	Grout top:	0
Grout bott:	4	Casing typ:	PL
Casing dia:	4	Casing dep:	9
Casing hei:	Not Reported	Screen typ:	PL
Top screen:	9	Bottom scr:	19
Screen t 1:	Not Reported	Top scre 1:	0
Bottom s 1:	0	Screen t 2:	Not Reported
Top scre 2:	0	Bottom s 2:	0
Screen dia:	4	Flowing we:	Not Reported
Telescopin:	Not Reported	Log type:	Not Reported
Hrs pumped:	1	Pumping ra:	1
Level befo:	1	Level duri:	1
Test pump:	Not Reported	Pump insta:	N
Install pu:	Not Reported	Capacity:	0
Pump hp:	0	Column len:	0
Closed:	Not Reported	Abandoned:	Not Reported
Abandon da:	0	Site id:	MD7000000407409

Map ID:	185		
Objectid:	408557	County let:	MO
Permit:	MO940437	Mgs id:	Not Reported
B1 seq:	3382	B1 recd:	19971022
City:	SILVER SPRING	State:	MD
Zip:	20904	Driller na:	MICHAEL W HUBER
Driller id:	MGD 46	Est gpm pr:	0
Use for wa:	Test, Observation, Monitoring	Approx dep:	25
Drill meth:	BORED	Replacemen:	N
Wapid:	Not Reported	Subdivisio:	Not Reported
Section:	Not Reported	Lot:	Not Reported
Nearest to:	SILVER SPRINGS	Town dista:	Not Reported
Town direc:	T	Road name:	12251 TECH ROAD
Road side:	N	Road dista:	40 FT
Tax map:	Not Reported	Block:	Not Reported
Parcel:	Not Reported	N grid83:	154152
E grid83:	402769	Lat dec de:	39.055362
Lon dec de:	-76.968006	Issue date:	19971022
Special fl:	Y	C1 seq:	5851
C1 recd:	1998 629	Completion:	19971028
Total dept:	47	Num unsucc:	0

Hydrofract:	Not Reported	Grouted:	Y
Grout type:	CM	Grout top:	0
Grout bott:	10	Casing typ:	PL
Casing dia:	2	Casing dep:	12
Casing hei:	Not Reported	Screen typ:	PL
Top screen:	12	Bottom scr:	47
Screen t 1:	Not Reported	Top scre 1:	0
Bottom s 1:	0	Screen t 2:	Not Reported
Top scre 2:	0	Bottom s 2:	0
Screen dia:	2	Flowing we:	Not Reported
Telescopin:	Not Reported	Log type:	Not Reported
Hrs pumped:	1	Pumping ra:	1
Level befo:	0	Level duri:	0
Test pump:	O	Pump insta:	N
Install pu:	Not Reported	Capacity:	0
Pump hp:	0	Column len:	0
Closed:	Not Reported	Abandoned:	Not Reported
Abandon da:	0	Site id:	MD7000000408557

Map ID:	185		
Objectid:	408541	County let:	MO
Permit:	MO940441	Mgs id:	Not Reported
B1 seq:	3369	B1 recd:	19971022
City:	SILVER SPRING	State:	MD
Zip:	20904	Driller na:	MICHAEL W HUBER
Driller id:	MGD 46	Est gpm pr:	0
Use for wa:	Test, Observation, Monitoring	Approx dep:	30
Drill meth:	BORED	Replacemen:	N
Wapid:	Not Reported	Subdivisio:	Not Reported
Section:	Not Reported	Lot:	Not Reported
Nearest to:	SILVER SPRINGS	Town dista:	Not Reported
Town direc:	T	Road name:	BROADBIRCH RD
Road side:	W	Road dista:	300 FT
Tax map:	Not Reported	Block:	Not Reported
Parcel:	Not Reported	N grid83:	154152
E grid83:	402769	Lat dec de:	39.055362
Lon dec de:	-76.968006	Issue date:	19971022
Special fl:	Y	C1 seq:	5855
C1 recd:	1998 629	Completion:	19971112
Total dept:	65	Num unsucc:	0
Hydrofract:	Not Reported	Grouted:	Y
Grout type:	CM	Grout top:	0
Grout bott:	23	Casing typ:	PL
Casing dia:	6	Casing dep:	25
Casing hei:	Not Reported	Screen typ:	PL
Top screen:	25	Bottom scr:	60
Screen t 1:	Not Reported	Top scre 1:	0
Bottom s 1:	0	Screen t 2:	Not Reported
Top scre 2:	0	Bottom s 2:	0
Screen dia:	6	Flowing we:	Not Reported
Telescopin:	Not Reported	Log type:	Not Reported
Hrs pumped:	1	Pumping ra:	1
Level befo:	0	Level duri:	0
Test pump:	O	Pump insta:	N
Install pu:	Not Reported	Capacity:	0
Pump hp:	0	Column len:	0
Closed:	Not Reported	Abandoned:	Not Reported
Abandon da:	0	Site id:	MD7000000408541

Map ID: 185

GEOCHECK VERSION 2.1
STATE DATABASE WELL INFORMATION

Objectid:	408542	County let:	MO
Permit:	MO940442	Mgs id:	Not Reported
B1 seq:	3370	B1 recd:	19971022
City:	SILVER SPRING	State:	MD
Zip:	20904	Driller na:	MICHAEL W HUBER
Driller id:	MGD 46	Est gpm pr:	0
Use for wa:	Test, Observation, Monitoring	Approx dep:	30
Drill meth:	BORED	Replacemen:	N
Wapid:	Not Reported	Subdivisio:	Not Reported
Section:	Not Reported	Lot:	Not Reported
Nearest to:	SILVER SPRINGS	Town dista:	Not Reported
Town direc:	T	Road name:	BROADBIRCH DRIVE
Road side:	W	Road dista:	280 FT
Tax map:	Not Reported	Block:	Not Reported
Parcel:	Not Reported	N grid83:	154152
E grid83:	402769	Lat dec de:	39.055362
Lon dec de:	-76.968006	Issue date:	19971022
Special fl:	Y	C1 seq:	5856
C1 recd:	1998 629	Completion:	19971125
Total dept:	60	Num unsucc:	0
Hydrofract:	Not Reported	Grouted:	Y
Grout type:	CM	Grout top:	0
Grout bott:	18	Casing typ:	PL
Casing dia:	6	Casing dep:	20
Casing hei:	Not Reported	Screen typ:	PL
Top screen:	20	Bottom scr:	55
Screen t 1:	Not Reported	Top scre 1:	0
Bottom s 1:	0	Screen t 2:	Not Reported
Top scre 2:	0	Bottom s 2:	0
Screen dia:	6	Flowing we:	Not Reported
Telescopin:	Not Reported	Log type:	Not Reported
Hrs pumped:	1	Pumping ra:	1
Level befo:	0	Level duri:	0
Test pump:	O	Pump insta:	N
Install pu:	Not Reported	Capacity:	0
Pump hp:	0	Column len:	0
Closed:	Not Reported	Abandoned:	Not Reported
Abandon da:	0	Site id:	MD7000000408542

Map ID:	185		
Objectid:	408544	County let:	MO
Permit:	MO940444	Mgs id:	Not Reported
B1 seq:	3372	B1 recd:	19971022
City:	SILVER SPRING	State:	MD
Zip:	20904	Driller na:	MICHAEL W HUBER
Driller id:	MGD 46	Est gpm pr:	0
Use for wa:	Test, Observation, Monitoring	Approx dep:	30
Drill meth:	BORED	Replacemen:	N
Wapid:	Not Reported	Subdivisio:	Not Reported
Section:	Not Reported	Lot:	Not Reported
Nearest to:	SILVER SPRINGS	Town dista:	Not Reported
Town direc:	T	Road name:	BROADBIRCH DRIVE
Road side:	W	Road dista:	240 FT
Tax map:	Not Reported	Block:	Not Reported
Parcel:	Not Reported	N grid83:	154152
E grid83:	402769	Lat dec de:	39.055362
Lon dec de:	-76.968006	Issue date:	19971022
Special fl:	Y	C1 seq:	5858
C1 recd:	1998 629	Completion:	199712 2
Total dept:	62	Num unsucc:	0

Hydrofract:	Not Reported	Grouted:	Y
Grout type:	CM	Grout top:	0
Grout bott:	20	Casing typ:	PL
Casing dia:	6	Casing dep:	22
Casing hei:	Not Reported	Screen typ:	PL
Top screen:	22	Bottom scr:	57
Screen t 1:	Not Reported	Top scre 1:	0
Bottom s 1:	0	Screen t 2:	Not Reported
Top scre 2:	0	Bottom s 2:	0
Screen dia:	6	Flowing we:	Not Reported
Telescopin:	Not Reported	Log type:	Not Reported
Hrs pumped:	1	Pumping ra:	1
Level befo:	0	Level duri:	0
Test pump:	O	Pump insta:	N
Install pu:	Not Reported	Capacity:	0
Pump hp:	0	Column len:	0
Closed:	Not Reported	Abandoned:	Not Reported
Abandon da:	0	Site id:	MD7000000408544

Map ID:	185		
Objectid:	373253	County let:	MO
Permit:	MO920281	Mgs id:	Not Reported
B1 seq:	2420	B1 recd:	1993 1 6
City:	SILVER SPRING	State:	MD
Zip:	20904	Driller na:	FRANK A KLECKA III
Driller id:	MWD 525	Est gpm pr:	0
Use for wa:	Test, Observation, Monitoring	Approx dep:	20
Drill meth:	BORED	Replacemen:	N
Wapid:	Not Reported	Subdivisio:	Not Reported
Section:	Not Reported	Lot:	VEP-8
Nearest to:	SILVER SPRING	Town dista:	.5
Town direc:	NE	Road name:	TECH ROAD
Road side:	W	Road dista:	78 FT
Tax map:	Not Reported	Block:	Not Reported
Parcel:	Not Reported	N grid83:	154152
E grid83:	402769	Lat dec de:	39.055362
Lon dec de:	-76.968006	Issue date:	1993 111
Special fl:	Y	C1 seq:	Not Reported
C1 recd:	0	Completion:	0
Total dept:	0	Num unsucc:	0
Hydrofract:	Not Reported	Grouted:	Not Reported
Grout type:	Not Reported	Grout top:	0
Grout bott:	0	Casing typ:	Not Reported
Casing dia:	0	Casing dep:	0
Casing hei:	Not Reported	Screen typ:	Not Reported
Top screen:	0	Bottom scr:	0
Screen t 1:	Not Reported	Top scre 1:	0
Bottom s 1:	0	Screen t 2:	Not Reported
Top scre 2:	0	Bottom s 2:	0
Screen dia:	0	Flowing we:	Not Reported
Telescopin:	Not Reported	Log type:	Not Reported
Hrs pumped:	0	Pumping ra:	0
Level befo:	0	Level duri:	0
Test pump:	Not Reported	Pump insta:	Not Reported
Install pu:	Not Reported	Capacity:	0
Pump hp:	0	Column len:	0
Closed:	Not Reported	Abandoned:	Not Reported
Abandon da:	0	Site id:	MD7000000373253

Map ID: 185

GEOCHECK VERSION 2.1
STATE DATABASE WELL INFORMATION

Objectid:	250783	County let:	MO
Permit:	MO881868	Mgs id:	Not Reported
B1 seq:	Not Reported	B1 recd:	1991 322
City:	HAGAMAN	State:	NY
Zip:	12086	Driller na:	BRENARD J TAYLOR
Driller id:	MWD430	Est gpm pr:	0
Use for wa:	Test, Observation, Monitoring	Approx dep:	30
Drill meth:	BORED	Replacemen:	N
Wapid:	Not Reported	Subdivisio:	MONTG INDUS PARK
Section:	Not Reported	Lot:	MW-7
Nearest to:	SILVER SPRING	Town dista:	0
Town direc:	NE	Road name:	COLUMBIA PIKE
Road side:	S	Road dista:	750 FT
Tax map:	Not Reported	Block:	Not Reported
Parcel:	Not Reported	N grid83:	154152
E grid83:	402769	Lat dec de:	39.055362
Lon dec de:	-76.968006	Issue date:	1991 326
Special fl:	Not Reported	C1 seq:	Not Reported
C1 recd:	1993 722	Completion:	1991 814
Total dept:	30	Num unsucc:	0
Hydrofract:	Not Reported	Grouted:	Y
Grout type:	CM	Grout top:	0
Grout bott:	2	Casing typ:	PL
Casing dia:	4	Casing dep:	5
Casing hei:	+00	Screen typ:	PL
Top screen:	5	Bottom scr:	30
Screen t 1:	Not Reported	Top scre 1:	0
Bottom s 1:	0	Screen t 2:	Not Reported
Top scre 2:	0	Bottom s 2:	0
Screen dia:	4	Flowing we:	Not Reported
Telescopin:	Not Reported	Log type:	Not Reported
Hrs pumped:	0	Pumping ra:	0
Level befo:	0	Level duri:	0
Test pump:	O	Pump insta:	Not Reported
Install pu:	Not Reported	Capacity:	0
Pump hp:	0	Column len:	0
Closed:	Not Reported	Abandoned:	Not Reported
Abandon da:	0	Site id:	MD7000000250783

Map ID:	185		
Objectid:	250713	County let:	MO
Permit:	MO881743	Mgs id:	Not Reported
B1 seq:	Not Reported	B1 recd:	19901219
City:	SILVER SPRING	State:	MD
Zip:	20904	Driller na:	WALTER T CONNELLY
Driller id:	MWD0000	Est gpm pr:	0
Use for wa:	Test, Observation, Monitoring	Approx dep:	40
Drill meth:	BORED	Replacemen:	N
Wapid:	Not Reported	Subdivisio:	Not Reported
Section:	Not Reported	Lot:	Not Reported
Nearest to:	Not Reported	Town dista:	Not Reported
Town direc:	NE	Road name:	INDUSTRIAL PKWY
Road side:	S	Road dista:	50 FT
Tax map:	Not Reported	Block:	Not Reported
Parcel:	Not Reported	N grid83:	154152
E grid83:	402769	Lat dec de:	39.055362
Lon dec de:	-76.968006	Issue date:	19901220
Special fl:	Not Reported	C1 seq:	Not Reported
C1 recd:	1991 111	Completion:	19901227
Total dept:	38	Num unsucc:	0

Hydrofract:	Not Reported	Grouted:	Y
Grout type:	CM	Grout top:	0
Grout bott:	16	Casing typ:	PL
Casing dia:	4	Casing dep:	18
Casing hei:	+00	Screen typ:	PL
Top screen:	18	Bottom scr:	28
Screen t 1:	PL	Top scre 1:	28
Bottom s 1:	38	Screen t 2:	Not Reported
Top scre 2:	0	Bottom s 2:	0
Screen dia:	4	Flowing we:	Not Reported
Telescopin:	Not Reported	Log type:	Not Reported
Hrs pumped:	0	Pumping ra:	0
Level befo:	0	Level duri:	0
Test pump:	O	Pump insta:	Not Reported
Install pu:	Not Reported	Capacity:	0
Pump hp:	0	Column len:	0
Closed:	Not Reported	Abandoned:	Not Reported
Abandon da:	0	Site id:	MD7000000250713

Map ID:	185		
Objectid:	407406	County let:	MO
Permit:	MO940228	Mgs id:	Not Reported
B1 seq:	7005	B1 recd:	1997 3 5
City:	ROCKVILLE	State:	MD
Zip:	20849	Driller na:	J PETER DOW
Driller id:	MGD 85	Est gpm pr:	0
Use for wa:	Test, Observation, Monitoring	Approx dep:	45
Drill meth:	BORED	Replacemen:	Not Reported
Wapid:	Not Reported	Subdivisio:	Not Reported
Section:	Not Reported	Lot:	Not Reported
Nearest to:	COLESVILLE	Town dista:	3
Town direc:	SE	Road name:	BOURNEFIELD WAY
Road side:	E	Road dista:	225 FT
Tax map:	Not Reported	Block:	Not Reported
Parcel:	Not Reported	N grid83:	154152
E grid83:	402769	Lat dec de:	39.055362
Lon dec de:	-76.968006	Issue date:	1997 311
Special fl:	Y	C1 seq:	0203
C1 recd:	1997 625	Completion:	1997 4 3
Total dept:	42	Num unsucc:	0
Hydrofract:	N	Grouted:	Y
Grout type:	CM	Grout top:	0
Grout bott:	27	Casing typ:	PL
Casing dia:	4	Casing dep:	32
Casing hei:	Not Reported	Screen typ:	PL
Top screen:	32	Bottom scr:	42
Screen t 1:	Not Reported	Top scre 1:	0
Bottom s 1:	0	Screen t 2:	Not Reported
Top scre 2:	0	Bottom s 2:	0
Screen dia:	4	Flowing we:	Not Reported
Telescopin:	Not Reported	Log type:	Not Reported
Hrs pumped:	1	Pumping ra:	1
Level befo:	1	Level duri:	1
Test pump:	Not Reported	Pump insta:	N
Install pu:	Not Reported	Capacity:	0
Pump hp:	0	Column len:	0
Closed:	Not Reported	Abandoned:	Y
Abandon da:	2004 430	Site id:	MD7000000407406

Map ID: 185

GEOCHECK VERSION 2.1
STATE DATABASE WELL INFORMATION

Objectid:	373251	County let:	MO
Permit:	MO920279	Mgs id:	Not Reported
B1 seq:	2422	B1 recd:	1993 1 6
City:	SILVER SPRING	State:	MD
Zip:	20904	Driller na:	FRANK A KLECKA III
Driller id:	MWD 525	Est gpm pr:	0
Use for wa:	Test, Observation, Monitoring	Approx dep:	20
Drill meth:	BORED	Replacemen:	N
Wapid:	Not Reported	Subdivisio:	Not Reported
Section:	Not Reported	Lot:	VEP-10
Nearest to:	SILVER SPRING	Town dista:	.5
Town direc:	NE	Road name:	TECH ROAD
Road side:	W	Road dista:	3FT
Tax map:	Not Reported	Block:	Not Reported
Parcel:	Not Reported	N grid83:	154152
E grid83:	402769	Lat dec de:	39.055362
Lon dec de:	-76.968006	Issue date:	1993 111
Special fl:	Y	C1 seq:	Not Reported
C1 recd:	0	Completion:	0
Total dept:	0	Num unsucc:	0
Hydrofract:	Not Reported	Grouted:	Not Reported
Grout type:	Not Reported	Grout top:	0
Grout bott:	0	Casing typ:	Not Reported
Casing dia:	0	Casing dep:	0
Casing hei:	Not Reported	Screen typ:	Not Reported
Top screen:	0	Bottom scr:	0
Screen t 1:	Not Reported	Top scre 1:	0
Bottom s 1:	0	Screen t 2:	Not Reported
Top scre 2:	0	Bottom s 2:	0
Screen dia:	0	Flowing we:	Not Reported
Telescopin:	Not Reported	Log type:	Not Reported
Hrs pumped:	0	Pumping ra:	0
Level befo:	0	Level duri:	0
Test pump:	Not Reported	Pump insta:	Not Reported
Install pu:	Not Reported	Capacity:	0
Pump hp:	0	Column len:	0
Closed:	Not Reported	Abandoned:	Not Reported
Abandon da:	0	Site id:	MD7000000373251

Map ID:	185		
Objectid:	373252	County let:	MO
Permit:	MO920280	Mgs id:	Not Reported
B1 seq:	2421	B1 recd:	1993 1 6
City:	SILVER SPRING	State:	MD
Zip:	20904	Driller na:	FRANK A KLECKA III
Driller id:	MWD 525	Est gpm pr:	0
Use for wa:	Test, Observation, Monitoring	Approx dep:	20
Drill meth:	BORED	Replacemen:	N
Wapid:	Not Reported	Subdivisio:	Not Reported
Section:	Not Reported	Lot:	VEP-9
Nearest to:	SILVER SPRING	Town dista:	.5
Town direc:	NE	Road name:	TECH ROAD
Road side:	W	Road dista:	40 FT
Tax map:	Not Reported	Block:	Not Reported
Parcel:	Not Reported	N grid83:	154152
E grid83:	402769	Lat dec de:	39.055362
Lon dec de:	-76.968006	Issue date:	1993 111
Special fl:	Y	C1 seq:	Not Reported
C1 recd:	0	Completion:	0
Total dept:	0	Num unsucc:	0

Hydrofract:	Not Reported	Grouted:	Not Reported
Grout type:	Not Reported	Grout top:	0
Grout bott:	0	Casing typ:	Not Reported
Casing dia:	0	Casing dep:	0
Casing hei:	Not Reported	Screen typ:	Not Reported
Top screen:	0	Bottom scr:	0
Screen t 1:	Not Reported	Top scre 1:	0
Bottom s 1:	0	Screen t 2:	Not Reported
Top scre 2:	0	Bottom s 2:	0
Screen dia:	0	Flowing we:	Not Reported
Telescopin:	Not Reported	Log type:	Not Reported
Hrs pumped:	0	Pumping ra:	0
Level befo:	0	Level duri:	0
Test pump:	Not Reported	Pump insta:	Not Reported
Install pu:	Not Reported	Capacity:	0
Pump hp:	0	Column len:	0
Closed:	Not Reported	Abandoned:	Not Reported
Abandon da:	0	Site id:	MD7000000373252

Map ID:	185		
Objectid:	373249	County let:	MO
Permit:	MO920283	Mgs id:	Not Reported
B1 seq:	2418	B1 recd:	1993 1 6
City:	SILVER SPRING	State:	MD
Zip:	20904	Driller na:	FRANK A KLECKA III
Driller id:	MWD 525	Est gpm pr:	0
Use for wa:	Test, Observation, Monitoring	Approx dep:	20
Drill meth:	BORED	Replacemen:	N
Wapid:	Not Reported	Subdivisio:	Not Reported
Section:	Not Reported	Lot:	VEP-6
Nearest to:	SILVER SPRING	Town dista:	.5
Town direc:	NE	Road name:	TECH ROAD
Road side:	W	Road dista:	45 FT
Tax map:	Not Reported	Block:	Not Reported
Parcel:	Not Reported	N grid83:	154152
E grid83:	402769	Lat dec de:	39.055362
Lon dec de:	-76.968006	Issue date:	1993 111
Special fl:	Y	C1 seq:	Not Reported
C1 recd:	0	Completion:	0
Total dept:	0	Num unsucc:	0
Hydrofract:	Not Reported	Grouted:	Not Reported
Grout type:	Not Reported	Grout top:	0
Grout bott:	0	Casing typ:	Not Reported
Casing dia:	0	Casing dep:	0
Casing hei:	Not Reported	Screen typ:	Not Reported
Top screen:	0	Bottom scr:	0
Screen t 1:	Not Reported	Top scre 1:	0
Bottom s 1:	0	Screen t 2:	Not Reported
Top scre 2:	0	Bottom s 2:	0
Screen dia:	0	Flowing we:	Not Reported
Telescopin:	Not Reported	Log type:	Not Reported
Hrs pumped:	0	Pumping ra:	0
Level befo:	0	Level duri:	0
Test pump:	Not Reported	Pump insta:	Not Reported
Install pu:	Not Reported	Capacity:	0
Pump hp:	0	Column len:	0
Closed:	Not Reported	Abandoned:	Not Reported
Abandon da:	0	Site id:	MD7000000373249

Map ID: 185

GEOCHECK VERSION 2.1
STATE DATABASE WELL INFORMATION

Objectid:	250835	County let:	MO
Permit:	MO881923	Mgs id:	Not Reported
B1 seq:	Not Reported	B1 recd:	1991 5 2
City:	MCLEAN	State:	VA
Zip:	22102	Driller na:	MICHAEL P. WILLEY
Driller id:	MWD455	Est gpm pr:	0
Use for wa:	Test, Observation, Monitoring	Approx dep:	35
Drill meth:	BORED	Replacemen:	N
Wapid:	Not Reported	Subdivisio:	Not Reported
Section:	Not Reported	Lot:	MW-1
Nearest to:	FAIRLAND	Town dista:	0
Town direc:	T	Road name:	BROADBIRCH DRIVE
Road side:	N	Road dista:	200 FT
Tax map:	Not Reported	Block:	Not Reported
Parcel:	Not Reported	N grid83:	154152
E grid83:	402769	Lat dec de:	39.055362
Lon dec de:	-76.968006	Issue date:	1991 5 7
Special fl:	Not Reported	C1 seq:	Not Reported
C1 recd:	1992 110	Completion:	1991 510
Total dept:	30	Num unsucc:	0
Hydrofract:	Not Reported	Grouted:	Y
Grout type:	CM	Grout top:	0
Grout bott:	18	Casing typ:	PL
Casing dia:	2	Casing dep:	20
Casing hei:	+02	Screen typ:	PL
Top screen:	20	Bottom scr:	30
Screen t 1:	Not Reported	Top scre 1:	0
Bottom s 1:	0	Screen t 2:	Not Reported
Top scre 2:	0	Bottom s 2:	0
Screen dia:	2	Flowing we:	Not Reported
Telescopin:	Not Reported	Log type:	Not Reported
Hrs pumped:	0	Pumping ra:	0
Level befo:	0	Level duri:	0
Test pump:	O	Pump insta:	Not Reported
Install pu:	Not Reported	Capacity:	0
Pump hp:	0	Column len:	0
Closed:	Not Reported	Abandoned:	Not Reported
Abandon da:	0	Site id:	MD7000000250835

Map ID:	185		
Objectid:	373246	County let:	MO
Permit:	MO920287	Mgs id:	Not Reported
B1 seq:	2414	B1 recd:	1993 1 6
City:	SILVER SPRING	State:	MD
Zip:	20904	Driller na:	FRANK A KLECKA III
Driller id:	MWD 525	Est gpm pr:	0
Use for wa:	Test, Observation, Monitoring	Approx dep:	20
Drill meth:	BORED	Replacemen:	N
Wapid:	Not Reported	Subdivisio:	Not Reported
Section:	Not Reported	Lot:	VEP-2
Nearest to:	SILVER SPRING	Town dista:	.5
Town direc:	NE	Road name:	TECH ROAD
Road side:	W	Road dista:	78 FT
Tax map:	Not Reported	Block:	Not Reported
Parcel:	Not Reported	N grid83:	154152
E grid83:	402769	Lat dec de:	39.055362
Lon dec de:	-76.968006	Issue date:	1993 111
Special fl:	Y	C1 seq:	Not Reported
C1 recd:	0	Completion:	0
Total dept:	0	Num unsucc:	0

Hydrofract:	Not Reported	Grouted:	Not Reported
Grout type:	Not Reported	Grout top:	0
Grout bott:	0	Casing typ:	Not Reported
Casing dia:	0	Casing dep:	0
Casing hei:	Not Reported	Screen typ:	Not Reported
Top screen:	0	Bottom scr:	0
Screen t 1:	Not Reported	Top scre 1:	0
Bottom s 1:	0	Screen t 2:	Not Reported
Top scre 2:	0	Bottom s 2:	0
Screen dia:	0	Flowing we:	Not Reported
Telescopin:	Not Reported	Log type:	Not Reported
Hrs pumped:	0	Pumping ra:	0
Level befo:	0	Level duri:	0
Test pump:	Not Reported	Pump insta:	Not Reported
Install pu:	Not Reported	Capacity:	0
Pump hp:	0	Column len:	0
Closed:	Not Reported	Abandoned:	Not Reported
Abandon da:	0	Site id:	MD7000000373246

Map ID:	185		
Objectid:	373244	County let:	MO
Permit:	MO920285	Mgs id:	Not Reported
B1 seq:	2416	B1 recd:	1993 1 6
City:	SILVER SPRING	State:	MD
Zip:	20904	Driller na:	FRANK A KLECKA III
Driller id:	MWD 525	Est gpm pr:	0
Use for wa:	Test, Observation, Monitoring	Approx dep:	20
Drill meth:	BORED	Replacemen:	N
Wapid:	Not Reported	Subdivisio:	Not Reported
Section:	Not Reported	Lot:	VEP-4
Nearest to:	SILVER SPRING	Town dista:	.5
Town direc:	NE	Road name:	TECH ROAD
Road side:	W	Road dista:	3FT
Tax map:	Not Reported	Block:	Not Reported
Parcel:	Not Reported	N grid83:	154152
E grid83:	402769	Lat dec de:	39.055362
Lon dec de:	-76.968006	Issue date:	1993 111
Special fl:	Y	C1 seq:	Not Reported
C1 recd:	0	Completion:	0
Total dept:	0	Num unsucc:	0
Hydrofract:	Not Reported	Grouted:	Not Reported
Grout type:	Not Reported	Grout top:	0
Grout bott:	0	Casing typ:	Not Reported
Casing dia:	0	Casing dep:	0
Casing hei:	Not Reported	Screen typ:	Not Reported
Top screen:	0	Bottom scr:	0
Screen t 1:	Not Reported	Top scre 1:	0
Bottom s 1:	0	Screen t 2:	Not Reported
Top scre 2:	0	Bottom s 2:	0
Screen dia:	0	Flowing we:	Not Reported
Telescopin:	Not Reported	Log type:	Not Reported
Hrs pumped:	0	Pumping ra:	0
Level befo:	0	Level duri:	0
Test pump:	Not Reported	Pump insta:	Not Reported
Install pu:	Not Reported	Capacity:	0
Pump hp:	0	Column len:	0
Closed:	Not Reported	Abandoned:	Not Reported
Abandon da:	0	Site id:	MD7000000373244

Map ID: 185

GEOCHECK VERSION 2.1
STATE DATABASE WELL INFORMATION

Objectid:	373245	County let:	MO
Permit:	MO920286	Mgs id:	Not Reported
B1 seq:	2415	B1 recd:	1993 1 6
City:	SILVER SPRING	State:	MD
Zip:	20904	Driller na:	FRANK A KLECKA III
Driller id:	MWD 525	Est gpm pr:	0
Use for wa:	Test, Observation, Monitoring	Approx dep:	20
Drill meth:	BORED	Replacemen:	N
Wapid:	Not Reported	Subdivisio:	Not Reported
Section:	Not Reported	Lot:	VEP-3
Nearest to:	SILVER SPRING	Town dista:	.5
Town direc:	NE	Road name:	TECH ROAD
Road side:	W	Road dista:	42 FT
Tax map:	Not Reported	Block:	Not Reported
Parcel:	Not Reported	N grid83:	154152
E grid83:	402769	Lat dec de:	39.055362
Lon dec de:	-76.968006	Issue date:	1993 111
Special fl:	Y	C1 seq:	Not Reported
C1 recd:	0	Completion:	0
Total dept:	0	Num unsucc:	0
Hydrofract:	Not Reported	Grouted:	Not Reported
Grout type:	Not Reported	Grout top:	0
Grout bott:	0	Casing typ:	Not Reported
Casing dia:	0	Casing dep:	0
Casing hei:	Not Reported	Screen typ:	Not Reported
Top screen:	0	Bottom scr:	0
Screen t 1:	Not Reported	Top scre 1:	0
Bottom s 1:	0	Screen t 2:	Not Reported
Top scre 2:	0	Bottom s 2:	0
Screen dia:	0	Flowing we:	Not Reported
Telescopin:	Not Reported	Log type:	Not Reported
Hrs pumped:	0	Pumping ra:	0
Level befo:	0	Level duri:	0
Test pump:	Not Reported	Pump insta:	Not Reported
Install pu:	Not Reported	Capacity:	0
Pump hp:	0	Column len:	0
Closed:	Not Reported	Abandoned:	Not Reported
Abandon da:	0	Site id:	MD7000000373245

Map ID:	185		
Objectid:	373167	County let:	MO
Permit:	MO920769	Mgs id:	Not Reported
B1 seq:	8534	B1 recd:	1993 830
City:	WASHINGTON	State:	DC
Zip:	20071	Driller na:	MARK G MCCLELLAN
Driller id:	MWD 484	Est gpm pr:	0
Use for wa:	Test, Observation, Monitoring	Approx dep:	60
Drill meth:	AIR-ROT	Replacemen:	N
Wapid:	Not Reported	Subdivisio:	12255 TECH RD
Section:	Not Reported	Lot:	Not Reported
Nearest to:	SILVER SPRING MD	Town dista:	5
Town direc:	E	Road name:	TECH RD
Road side:	E	Road dista:	80 FT
Tax map:	Not Reported	Block:	Not Reported
Parcel:	Not Reported	N grid83:	154152
E grid83:	402769	Lat dec de:	39.055362
Lon dec de:	-76.968006	Issue date:	1993 9 2
Special fl:	Y	C1 seq:	Not Reported
C1 recd:	0	Completion:	0
Total dept:	0	Num unsucc:	0

Hydrofract:	Not Reported	Grouted:	Not Reported
Grout type:	Not Reported	Grout top:	0
Grout bott:	0	Casing typ:	Not Reported
Casing dia:	0	Casing dep:	0
Casing hei:	Not Reported	Screen typ:	Not Reported
Top screen:	0	Bottom scr:	0
Screen t 1:	Not Reported	Top scre 1:	0
Bottom s 1:	0	Screen t 2:	Not Reported
Top scre 2:	0	Bottom s 2:	0
Screen dia:	0	Flowing we:	Not Reported
Telescopin:	Not Reported	Log type:	Not Reported
Hrs pumped:	0	Pumping ra:	0
Level befo:	0	Level duri:	0
Test pump:	Not Reported	Pump insta:	Not Reported
Install pu:	Not Reported	Capacity:	0
Pump hp:	0	Column len:	0
Closed:	Not Reported	Abandoned:	Not Reported
Abandon da:	0	Site id:	MD7000000373167

Map ID:	185		
Objectid:	250784	County let:	MO
Permit:	MO881869	Mgs id:	Not Reported
B1 seq:	Not Reported	B1 recd:	1991 322
City:	HAGAMAN	State:	NY
Zip:	12086	Driller na:	BRENARD J TAYLOR
Driller id:	MWD430	Est gpm pr:	0
Use for wa:	Test, Observation, Monitoring	Approx dep:	30
Drill meth:	BORED	Replacemen:	N
Wapid:	Not Reported	Subdivisio:	MONTG INDUS PARK
Section:	Not Reported	Lot:	MW-8
Nearest to:	SILVER SPRING	Town dista:	0
Town direc:	NE	Road name:	COLUMBIA PIKE
Road side:	S	Road dista:	750 FT
Tax map:	Not Reported	Block:	Not Reported
Parcel:	Not Reported	N grid83:	154152
E grid83:	402769	Lat dec de:	39.055362
Lon dec de:	-76.968006	Issue date:	1991 326
Special fl:	Not Reported	C1 seq:	Not Reported
C1 recd:	1993 722	Completion:	1992 1 7
Total dept:	30	Num unsucc:	0
Hydrofract:	Not Reported	Grouted:	Y
Grout type:	CM	Grout top:	0
Grout bott:	2	Casing typ:	PL
Casing dia:	4	Casing dep:	5
Casing hei:	+00	Screen typ:	PL
Top screen:	5	Bottom scr:	30
Screen t 1:	Not Reported	Top scre 1:	0
Bottom s 1:	0	Screen t 2:	Not Reported
Top scre 2:	0	Bottom s 2:	0
Screen dia:	4	Flowing we:	Not Reported
Telescopin:	Not Reported	Log type:	Not Reported
Hrs pumped:	0	Pumping ra:	0
Level befo:	0	Level duri:	0
Test pump:	O	Pump insta:	Not Reported
Install pu:	Not Reported	Capacity:	0
Pump hp:	0	Column len:	0
Closed:	Not Reported	Abandoned:	Not Reported
Abandon da:	0	Site id:	MD7000000250784

Map ID: 185

GEOCHECK VERSION 2.1
STATE DATABASE WELL INFORMATION

Objectid:	250834	County let:	MO
Permit:	MO881922	Mgs id:	Not Reported
B1 seq:	Not Reported	B1 recd:	1991 5 2
City:	MCLEAN	State:	VA
Zip:	22102	Driller na:	MICHAEL P. WILLEY
Driller id:	MWD455	Est gpm pr:	0
Use for wa:	Test, Observation, Monitoring	Approx dep:	35
Drill meth:	BORED	Replacemen:	N
Wapid:	Not Reported	Subdivisio:	Not Reported
Section:	Not Reported	Lot:	MW-2
Nearest to:	FAIRLAND	Town dista:	0
Town direc:	T	Road name:	BROADBIRCH DRIVE
Road side:	N	Road dista:	40 FT
Tax map:	Not Reported	Block:	Not Reported
Parcel:	Not Reported	N grid83:	154152
E grid83:	402769	Lat dec de:	39.055362
Lon dec de:	-76.968006	Issue date:	1991 5 7
Special fl:	Not Reported	C1 seq:	Not Reported
C1 recd:	1992 110	Completion:	1991 5 9
Total dept:	43	Num unsucc:	0
Hydrofract:	Not Reported	Grouted:	Y
Grout type:	CM	Grout top:	0
Grout bott:	30	Casing typ:	PL
Casing dia:	2	Casing dep:	33
Casing hei:	+02	Screen typ:	PL
Top screen:	33	Bottom scr:	43
Screen t 1:	Not Reported	Top scre 1:	0
Bottom s 1:	0	Screen t 2:	Not Reported
Top scre 2:	0	Bottom s 2:	0
Screen dia:	2	Flowing we:	Not Reported
Telescopin:	Not Reported	Log type:	Not Reported
Hrs pumped:	0	Pumping ra:	0
Level befo:	0	Level duri:	0
Test pump:	O	Pump insta:	Not Reported
Install pu:	Not Reported	Capacity:	0
Pump hp:	0	Column len:	0
Closed:	Not Reported	Abandoned:	Y
Abandon da:	2006 321	Site id:	MD7000000250834

Map ID:	185		
Objectid:	373243	County let:	MO
Permit:	MO920284	Mgs id:	Not Reported
B1 seq:	2417	B1 recd:	1993 1 6
City:	SILVER SPRING	State:	MD
Zip:	20904	Driller na:	FRANK A KLECKA III
Driller id:	MWD 525	Est gpm pr:	0
Use for wa:	Test, Observation, Monitoring	Approx dep:	20
Drill meth:	BORED	Replacemen:	N
Wapid:	Not Reported	Subdivisio:	Not Reported
Section:	Not Reported	Lot:	VEP-5
Nearest to:	SILVER SPRING	Town dista:	.5
Town direc:	NE	Road name:	TECH ROAD
Road side:	W	Road dista:	87 FT
Tax map:	Not Reported	Block:	Not Reported
Parcel:	Not Reported	N grid83:	154152
E grid83:	402769	Lat dec de:	39.055362
Lon dec de:	-76.968006	Issue date:	1993 111
Special fl:	Y	C1 seq:	Not Reported
C1 recd:	0	Completion:	0
Total dept:	0	Num unsucc:	0

Hydrofract:	Not Reported	Grouted:	Not Reported
Grout type:	Not Reported	Grout top:	0
Grout bott:	0	Casing typ:	Not Reported
Casing dia:	0	Casing dep:	0
Casing hei:	Not Reported	Screen typ:	Not Reported
Top screen:	0	Bottom scr:	0
Screen t 1:	Not Reported	Top scre 1:	0
Bottom s 1:	0	Screen t 2:	Not Reported
Top scre 2:	0	Bottom s 2:	0
Screen dia:	0	Flowing we:	Not Reported
Telescopin:	Not Reported	Log type:	Not Reported
Hrs pumped:	0	Pumping ra:	0
Level befo:	0	Level duri:	0
Test pump:	Not Reported	Pump insta:	Not Reported
Install pu:	Not Reported	Capacity:	0
Pump hp:	0	Column len:	0
Closed:	Not Reported	Abandoned:	Not Reported
Abandon da:	0	Site id:	MD7000000373243

Map ID:	185		
Objectid:	251523	County let:	MO
Permit:	MO920266	Mgs id:	Not Reported
B1 seq:	Not Reported	B1 recd:	19921229
City:	COLESVILLE	State:	MD
Zip:	Not Reported	Driller na:	AUSTIN GARVER
Driller id:	MWD0144	Est gpm pr:	2
Use for wa:	Industrial, Commercial, State and Federal Gov.		
Approx dep:	400	Drill meth:	AIR-PER
Replacemen:	N	Wapid:	MO1992G035
Subdivisio:	Not Reported	Section:	Not Reported
Lot:	Not Reported	Nearest to:	COLESVILLE
Town dista:	1	Town direc:	SE
Road name:	11961 BOURNEFIELD WA	Road side:	E
Road dista:	1000FT	Tax map:	Not Reported
Block:	Not Reported	Parcel:	Not Reported
N grid83:	154152	E grid83:	402769
Lat dec de:	39.055362	Lon dec de:	-76.968006
Issue date:	19921230	Special fl:	Y
C1 seq:	214	C1 recd:	1993 827
Completion:	1997 416	Total dept:	60
Num unsucc:	0	Hydrofract:	Not Reported
Grouted:	Y	Grout type:	CM
Grout top:	0	Grout bott:	35
Casing typ:	PL	Casing dia:	2
Casing dep:	40	Casing hei:	+3
Screen typ:	PL	Top screen:	37
Bottom scr:	60	Screen t 1:	Not Reported
Top scre 1:	0	Bottom s 1:	0
Screen t 2:	Not Reported	Top scre 2:	0
Bottom s 2:	0	Screen dia:	2
Flowing we:	Not Reported	Telescopin:	Not Reported
Log type:	Not Reported	Hrs pumped:	0
Pumping ra:	0	Level befo:	0
Level duri:	0	Test pump:	O
Pump insta:	N	Install pu:	Not Reported
Capacity:	0	Pump hp:	0
Column len:	0	Closed:	Not Reported
Abandoned:	Not Reported	Abandon da:	0
Site id:	MD7000000251523		

Map ID: 185

GEOCHECK VERSION 2.1
STATE DATABASE WELL INFORMATION

Objectid:	408589	County let:	MO
Permit:	MO940430	Mgs id:	Not Reported
B1 seq:	3364	B1 recd:	19971022
City:	SILVER SPRING	State:	MD
Zip:	20904	Driller na:	MICHAEL W HUBER
Driller id:	MGD 46	Est gpm pr:	0
Use for wa:	Test, Observation, Monitoring	Approx dep:	30
Drill meth:	BORED	Replacemen:	N
Wapid:	Not Reported	Subdivisio:	Not Reported
Section:	Not Reported	Lot:	Not Reported
Nearest to:	SILVER SPRINGS	Town dista:	Not Reported
Town direc:	T	Road name:	12251 TECH ROAD
Road side:	N	Road dista:	160 FT
Tax map:	Not Reported	Block:	Not Reported
Parcel:	Not Reported	N grid83:	154152
E grid83:	402769	Lat dec de:	39.055362
Lon dec de:	-76.968006	Issue date:	19971022
Special fl:	Y	C1 seq:	5844
C1 recd:	1998 629	Completion:	199711 4
Total dept:	40	Num unsucc:	0
Hydrofract:	Not Reported	Grouted:	Y
Grout type:	CM	Grout top:	0
Grout bott:	13	Casing typ:	PL
Casing dia:	6	Casing dep:	15
Casing hei:	Not Reported	Screen typ:	PL
Top screen:	15	Bottom scr:	40
Screen t 1:	Not Reported	Top scre 1:	0
Bottom s 1:	0	Screen t 2:	Not Reported
Top scre 2:	0	Bottom s 2:	0
Screen dia:	6	Flowing we:	Not Reported
Telescopin:	Not Reported	Log type:	Not Reported
Hrs pumped:	1	Pumping ra:	1
Level befo:	0	Level duri:	0
Test pump:	O	Pump insta:	N
Install pu:	Not Reported	Capacity:	0
Pump hp:	0	Column len:	0
Closed:	Not Reported	Abandoned:	Not Reported
Abandon da:	0	Site id:	MD7000000408589

Map ID:	185		
Objectid:	408588	County let:	MO
Permit:	MO940429	Mgs id:	Not Reported
B1 seq:	3377	B1 recd:	19971022
City:	SILVER SPRING	State:	MD
Zip:	20904	Driller na:	MICHAEL W HUBER
Driller id:	MGD 46	Est gpm pr:	0
Use for wa:	Test, Observation, Monitoring	Approx dep:	30
Drill meth:	BORED	Replacemen:	N
Wapid:	Not Reported	Subdivisio:	Not Reported
Section:	Not Reported	Lot:	Not Reported
Nearest to:	SILVER SPRINGS	Town dista:	Not Reported
Town direc:	T	Road name:	12251 TECH ROAD
Road side:	N	Road dista:	60 FT
Tax map:	Not Reported	Block:	Not Reported
Parcel:	Not Reported	N grid83:	154152
E grid83:	402769	Lat dec de:	39.055362
Lon dec de:	-76.968006	Issue date:	19971022
Special fl:	Y	C1 seq:	5843
C1 recd:	1998 629	Completion:	19971031
Total dept:	16	Num unsucc:	0

Hydrofract:	Not Reported	Grouted:	Y
Grout type:	CM	Grout top:	0
Grout bott:	4	Casing typ:	PL
Casing dia:	6	Casing dep:	6
Casing hei:	Not Reported	Screen typ:	PL
Top screen:	6	Bottom scr:	16
Screen t 1:	Not Reported	Top scre 1:	0
Bottom s 1:	0	Screen t 2:	Not Reported
Top scre 2:	0	Bottom s 2:	0
Screen dia:	6	Flowing we:	Not Reported
Telescopin:	Not Reported	Log type:	Not Reported
Hrs pumped:	0	Pumping ra:	0
Level befo:	0	Level duri:	0
Test pump:	O	Pump insta:	N
Install pu:	Not Reported	Capacity:	0
Pump hp:	0	Column len:	0
Closed:	Not Reported	Abandoned:	Not Reported
Abandon da:	0	Site id:	MD7000000408588

Map ID:	185		
Objectid:	373158	County let:	MO
Permit:	MO920773	Mgs id:	Not Reported
B1 seq:	8538	B1 recd:	1993 830
City:	WASHINGTON	State:	DC
Zip:	20071	Driller na:	MARK G MCCLELLAN
Driller id:	MWD 484	Est gpm pr:	0
Use for wa:	Test, Observation, Monitoring	Approx dep:	60
Drill meth:	AIR-PER	Replacemen:	N
Wapid:	Not Reported	Subdivisio:	12255 TECH RD
Section:	Not Reported	Lot:	Not Reported
Nearest to:	SILVER SPRING MD	Town dista:	5
Town direc:	NE	Road name:	BROAD BIRCH RD
Road side:	S	Road dista:	500 FT
Tax map:	Not Reported	Block:	Not Reported
Parcel:	Not Reported	N grid83:	154152
E grid83:	402769	Lat dec de:	39.055362
Lon dec de:	-76.968006	Issue date:	1993 9 2
Special fl:	Y	C1 seq:	Not Reported
C1 recd:	0	Completion:	0
Total dept:	0	Num unsucc:	0
Hydrofract:	Not Reported	Grouted:	Not Reported
Grout type:	Not Reported	Grout top:	0
Grout bott:	0	Casing typ:	Not Reported
Casing dia:	0	Casing dep:	0
Casing hei:	Not Reported	Screen typ:	Not Reported
Top screen:	0	Bottom scr:	0
Screen t 1:	Not Reported	Top scre 1:	0
Bottom s 1:	0	Screen t 2:	Not Reported
Top scre 2:	0	Bottom s 2:	0
Screen dia:	0	Flowing we:	Not Reported
Telescopin:	Not Reported	Log type:	Not Reported
Hrs pumped:	0	Pumping ra:	0
Level befo:	0	Level duri:	0
Test pump:	Not Reported	Pump insta:	Not Reported
Install pu:	Not Reported	Capacity:	0
Pump hp:	0	Column len:	0
Closed:	Not Reported	Abandoned:	Not Reported
Abandon da:	0	Site id:	MD7000000373158

Map ID: 185

GEOCHECK VERSION 2.1
STATE DATABASE WELL INFORMATION

Objectid:	250782	County let:	MO
Permit:	MO881867	Mgs id:	Not Reported
B1 seq:	Not Reported	B1 recd:	1991 322
City:	HAGAMAN	State:	NY
Zip:	12086	Driller na:	BRENARD J TAYLOR
Driller id:	MWD430	Est gpm pr:	0
Use for wa:	Test, Observation, Monitoring	Approx dep:	30
Drill meth:	BORED	Replacemen:	N
Wapid:	Not Reported	Subdivisio:	MONTG INDUS PARK
Section:	Not Reported	Lot:	MW-6
Nearest to:	SILVER SPRING	Town dista:	0
Town direc:	NE	Road name:	COLUMBIA PIKE
Road side:	S	Road dista:	700 FT
Tax map:	Not Reported	Block:	Not Reported
Parcel:	Not Reported	N grid83:	154152
E grid83:	402769	Lat dec de:	39.055362
Lon dec de:	-76.968006	Issue date:	1991 326
Special fl:	Not Reported	C1 seq:	Not Reported
C1 recd:	1993 722	Completion:	1991 813
Total dept:	30	Num unsucc:	0
Hydrofract:	Not Reported	Grouted:	Y
Grout type:	CM	Grout top:	0
Grout bott:	2	Casing typ:	PL
Casing dia:	4	Casing dep:	5
Casing hei:	+00	Screen typ:	PL
Top screen:	5	Bottom scr:	30
Screen t 1:	Not Reported	Top scre 1:	0
Bottom s 1:	0	Screen t 2:	Not Reported
Top scre 2:	0	Bottom s 2:	0
Screen dia:	4	Flowing we:	Not Reported
Telescopin:	Not Reported	Log type:	Not Reported
Hrs pumped:	0	Pumping ra:	0
Level befo:	0	Level duri:	0
Test pump:	O	Pump insta:	Not Reported
Install pu:	Not Reported	Capacity:	0
Pump hp:	0	Column len:	0
Closed:	Not Reported	Abandoned:	Not Reported
Abandon da:	0	Site id:	MD7000000250782

Map ID:	185		
Objectid:	250781	County let:	MO
Permit:	MO881866	Mgs id:	Not Reported
B1 seq:	Not Reported	B1 recd:	1991 322
City:	HAGAMAN	State:	NY
Zip:	12086	Driller na:	BRENARD J TAYLOR
Driller id:	MWD430	Est gpm pr:	0
Use for wa:	Test, Observation, Monitoring	Approx dep:	30
Drill meth:	BORED	Replacemen:	N
Wapid:	Not Reported	Subdivisio:	MONTG INDUS PARK
Section:	Not Reported	Lot:	MW-5
Nearest to:	SILVER SPRING	Town dista:	0
Town direc:	NE	Road name:	COLUMBIA PIKE
Road side:	S	Road dista:	680 FT
Tax map:	Not Reported	Block:	Not Reported
Parcel:	Not Reported	N grid83:	154152
E grid83:	402769	Lat dec de:	39.055362
Lon dec de:	-76.968006	Issue date:	1991 326
Special fl:	Not Reported	C1 seq:	Not Reported
C1 recd:	1993 722	Completion:	1991 814
Total dept:	30	Num unsucc:	0

Hydrofract:	Not Reported	Grouted:	Y
Grout type:	CM	Grout top:	0
Grout bott:	2	Casing typ:	PL
Casing dia:	4	Casing dep:	5
Casing hei:	+00	Screen typ:	PL
Top screen:	5	Bottom scr:	30
Screen t 1:	Not Reported	Top scre 1:	0
Bottom s 1:	0	Screen t 2:	Not Reported
Top scre 2:	0	Bottom s 2:	0
Screen dia:	4	Flowing we:	Not Reported
Telescopin:	Not Reported	Log type:	Not Reported
Hrs pumped:	0	Pumping ra:	0
Level befo:	0	Level duri:	0
Test pump:	O	Pump insta:	Not Reported
Install pu:	Not Reported	Capacity:	0
Pump hp:	0	Column len:	0
Closed:	Not Reported	Abandoned:	Not Reported
Abandon da:	0	Site id:	MD7000000250781

Map ID:	185		
Objectid:	250836	County let:	MO
Permit:	MO881924	Mgs id:	Not Reported
B1 seq:	Not Reported	B1 recd:	1991 5 2
City:	MCLEAN	State:	VA
Zip:	22102	Driller na:	MICHAEL P. WILLEY
Driller id:	MWD 455	Est gpm pr:	0
Use for wa:	Test, Observation, Monitoring	Approx dep:	35
Drill meth:	BORED	Replacemen:	N
Wapid:	Not Reported	Subdivisio:	Not Reported
Section:	Not Reported	Lot:	MW-3
Nearest to:	FAIRLAND	Town dista:	0
Town direc:	T	Road name:	BROADBIRCH DRIVE
Road side:	N	Road dista:	100 FT
Tax map:	Not Reported	Block:	Not Reported
Parcel:	Not Reported	N grid83:	154152
E grid83:	402769	Lat dec de:	39.055362
Lon dec de:	-76.968006	Issue date:	1991 5 7
Special fl:	Not Reported	C1 seq:	Not Reported
C1 recd:	1992 110	Completion:	1991 510
Total dept:	26	Num unsucc:	0
Hydrofract:	Not Reported	Grouted:	Y
Grout type:	CM	Grout top:	0
Grout bott:	12	Casing typ:	PL
Casing dia:	2	Casing dep:	14
Casing hei:	+02	Screen typ:	PL
Top screen:	14	Bottom scr:	24
Screen t 1:	Not Reported	Top scre 1:	0
Bottom s 1:	0	Screen t 2:	Not Reported
Top scre 2:	0	Bottom s 2:	0
Screen dia:	0	Flowing we:	Not Reported
Telescopin:	Not Reported	Log type:	Not Reported
Hrs pumped:	0	Pumping ra:	0
Level befo:	0	Level duri:	0
Test pump:	O	Pump insta:	Not Reported
Install pu:	Not Reported	Capacity:	0
Pump hp:	0	Column len:	0
Closed:	Not Reported	Abandoned:	Not Reported
Abandon da:	0	Site id:	MD7000000250836

Map ID: 185

GEOCHECK VERSION 2.1
STATE DATABASE WELL INFORMATION

Objectid:	408594	County let:	MO
Permit:	MO940435	Mgs id:	Not Reported
B1 seq:	3380	B1 recd:	19971022
City:	SILVER SPRING	State:	MD
Zip:	20904	Driller na:	MICHAEL W HUBER
Driller id:	MGD 46	Est gpm pr:	0
Use for wa:	Test, Observation, Monitoring	Approx dep:	25
Drill meth:	BORED	Replacemen:	N
Wapid:	Not Reported	Subdivisio:	Not Reported
Section:	Not Reported	Lot:	Not Reported
Nearest to:	SILVER SPRINGS	Town dista:	Not Reported
Town direc:	T	Road name:	BROADBIRCH DRIVE
Road side:	E	Road dista:	50 FT
Tax map:	Not Reported	Block:	Not Reported
Parcel:	Not Reported	N grid83:	154152
E grid83:	402769	Lat dec de:	39.055362
Lon dec de:	-76.968006	Issue date:	19971022
Special fl:	Y	C1 seq:	5849
C1 recd:	1998 629	Completion:	19971111
Total dept:	45	Num unsucc:	0
Hydrofract:	Not Reported	Grouted:	Y
Grout type:	CM	Grout top:	0
Grout bott:	13	Casing typ:	PL
Casing dia:	2	Casing dep:	15
Casing hei:	Not Reported	Screen typ:	PL
Top screen:	15	Bottom scr:	45
Screen t 1:	Not Reported	Top scre 1:	0
Bottom s 1:	0	Screen t 2:	Not Reported
Top scre 2:	0	Bottom s 2:	0
Screen dia:	2	Flowing we:	Not Reported
Telescopin:	Not Reported	Log type:	Not Reported
Hrs pumped:	1	Pumping ra:	1
Level befo:	0	Level duri:	0
Test pump:	O	Pump insta:	N
Install pu:	Not Reported	Capacity:	0
Pump hp:	0	Column len:	0
Closed:	Not Reported	Abandoned:	Not Reported
Abandon da:	0	Site id:	MD7000000408594

Map ID:	185		
Objectid:	408593	County let:	MO
Permit:	MO940434	Mgs id:	Not Reported
B1 seq:	3376	B1 recd:	19971022
City:	SILVER SPRING	State:	MD
Zip:	20904	Driller na:	MICHAEL W HUBER
Driller id:	MGD 46	Est gpm pr:	0
Use for wa:	Test, Observation, Monitoring	Approx dep:	30
Drill meth:	BORED	Replacemen:	N
Wapid:	Not Reported	Subdivisio:	Not Reported
Section:	Not Reported	Lot:	Not Reported
Nearest to:	SILVER SPRINGS	Town dista:	Not Reported
Town direc:	T	Road name:	12251 TECH ROAD
Road side:	N	Road dista:	30 FT
Tax map:	Not Reported	Block:	Not Reported
Parcel:	Not Reported	N grid83:	154152
E grid83:	402769	Lat dec de:	39.055362
Lon dec de:	-76.968006	Issue date:	19971022
Special fl:	Y	C1 seq:	5848
C1 recd:	1998 629	Completion:	199711 4
Total dept:	16	Num unsucc:	0

Hydrofract:	Not Reported	Grouted:	Y
Grout type:	CM	Grout top:	0
Grout bott:	4	Casing typ:	PL
Casing dia:	6	Casing dep:	6
Casing hei:	Not Reported	Screen typ:	PL
Top screen:	6	Bottom scr:	16
Screen t 1:	Not Reported	Top scre 1:	0
Bottom s 1:	0	Screen t 2:	Not Reported
Top scre 2:	0	Bottom s 2:	0
Screen dia:	6	Flowing we:	Not Reported
Telescopin:	Not Reported	Log type:	Not Reported
Hrs pumped:	0	Pumping ra:	0
Level befo:	0	Level duri:	0
Test pump:	O	Pump insta:	N
Install pu:	Not Reported	Capacity:	0
Pump hp:	0	Column len:	0
Closed:	Not Reported	Abandoned:	Not Reported
Abandon da:	0	Site id:	MD7000000408593

Map ID:	185		
Objectid:	408566	County let:	MO
Permit:	MO940269	Mgs id:	Not Reported
B1 seq:	7016	B1 recd:	1997 4 7
City:	ROCKVILLE	State:	MD
Zip:	20849	Driller na:	J PETER DOW
Driller id:	MGD 85	Est gpm pr:	0
Use for wa:	Test, Observation, Monitoring	Approx dep:	45
Drill meth:	BORED	Replacemen:	Not Reported
Wapid:	Not Reported	Subdivisio:	Not Reported
Section:	Not Reported	Lot:	Not Reported
Nearest to:	COLESVILLE	Town dista:	3
Town direc:	SE	Road name:	PLUM ORCHARD DR
Road side:	W	Road dista:	500 FT
Tax map:	Not Reported	Block:	Not Reported
Parcel:	Not Reported	N grid83:	154152
E grid83:	402769	Lat dec de:	39.055362
Lon dec de:	-76.968006	Issue date:	1997 410
Special fl:	Not Reported	C1 seq:	0212
C1 recd:	1997 625	Completion:	1997 411
Total dept:	14	Num unsucc:	0
Hydrofract:	N	Grouted:	Y
Grout type:	CM	Grout top:	0
Grout bott:	1	Casing typ:	PL
Casing dia:	4	Casing dep:	4
Casing hei:	Not Reported	Screen typ:	PL
Top screen:	4	Bottom scr:	14
Screen t 1:	Not Reported	Top scre 1:	0
Bottom s 1:	0	Screen t 2:	Not Reported
Top scre 2:	0	Bottom s 2:	0
Screen dia:	4	Flowing we:	Not Reported
Telescopin:	Not Reported	Log type:	Not Reported
Hrs pumped:	1	Pumping ra:	1
Level befo:	1	Level duri:	1
Test pump:	Not Reported	Pump insta:	N
Install pu:	Not Reported	Capacity:	0
Pump hp:	0	Column len:	0
Closed:	Not Reported	Abandoned:	Not Reported
Abandon da:	0	Site id:	MD7000000408566

Map ID: 185

GEOCHECK VERSION 2.1
STATE DATABASE WELL INFORMATION

Objectid:	408590	County let:	MO
Permit:	MO940431	Mgs id:	Not Reported
B1 seq:	3378	B1 recd:	19971022
City:	SILVER SPRING	State:	MD
Zip:	20904	Driller na:	MICHAEL W HUBER
Driller id:	MGD 46	Est gpm pr:	0
Use for wa:	Test, Observation, Monitoring	Approx dep:	30
Drill meth:	BORED	Replacemen:	N
Wapid:	Not Reported	Subdivisio:	Not Reported
Section:	Not Reported	Lot:	Not Reported
Nearest to:	SILVER SPRINGS	Town dista:	Not Reported
Town direc:	T	Road name:	12251 TECH ROAD
Road side:	N	Road dista:	80 FT
Tax map:	Not Reported	Block:	Not Reported
Parcel:	Not Reported	N grid83:	154152
E grid83:	402769	Lat dec de:	39.055362
Lon dec de:	-76.968006	Issue date:	19971022
Special fl:	Y	C1 seq:	5845
C1 recd:	1998 629	Completion:	19981031
Total dept:	16	Num unsucc:	0
Hydrofract:	Not Reported	Grouted:	Y
Grout type:	CM	Grout top:	0
Grout bott:	4	Casing typ:	PL
Casing dia:	6	Casing dep:	6
Casing hei:	Not Reported	Screen typ:	PL
Top screen:	6	Bottom scr:	16
Screen t 1:	Not Reported	Top scre 1:	0
Bottom s 1:	0	Screen t 2:	Not Reported
Top scre 2:	0	Bottom s 2:	0
Screen dia:	6	Flowing we:	Not Reported
Telescopin:	Not Reported	Log type:	Not Reported
Hrs pumped:	0	Pumping ra:	0
Level befo:	0	Level duri:	0
Test pump:	O	Pump insta:	N
Install pu:	Not Reported	Capacity:	0
Pump hp:	0	Column len:	0
Closed:	Not Reported	Abandoned:	Not Reported
Abandon da:	0	Site id:	MD7000000408590

Map ID:	185		
Objectid:	408591	County let:	MO
Permit:	MO940432	Mgs id:	Not Reported
B1 seq:	3383	B1 recd:	19971022
City:	SILVER SPRING	State:	MD
Zip:	20904	Driller na:	MICHAEL W HUBER
Driller id:	MGD 46	Est gpm pr:	0
Use for wa:	Test, Observation, Monitoring	Approx dep:	25
Drill meth:	BORED	Replacemen:	N
Wapid:	Not Reported	Subdivisio:	Not Reported
Section:	Not Reported	Lot:	Not Reported
Nearest to:	SILVER SPRINGS	Town dista:	Not Reported
Town direc:	T	Road name:	12251 TECH ROAD
Road side:	N	Road dista:	270 FT
Tax map:	Not Reported	Block:	Not Reported
Parcel:	Not Reported	N grid83:	154152
E grid83:	402769	Lat dec de:	39.055362
Lon dec de:	-76.968006	Issue date:	19971022
Special fl:	Y	C1 seq:	5846
C1 recd:	1998 629	Completion:	19971027
Total dept:	40	Num unsucc:	0

Hydrofract:	Not Reported	Grouted:	Y
Grout type:	CM	Grout top:	0
Grout bott:	13	Casing typ:	PL
Casing dia:	2	Casing dep:	15
Casing hei:	Not Reported	Screen typ:	PL
Top screen:	15	Bottom scr:	40
Screen t 1:	Not Reported	Top scre 1:	0
Bottom s 1:	0	Screen t 2:	Not Reported
Top scre 2:	0	Bottom s 2:	0
Screen dia:	2	Flowing we:	Not Reported
Telescopin:	Not Reported	Log type:	Not Reported
Hrs pumped:	1	Pumping ra:	1
Level befo:	0	Level duri:	0
Test pump:	O	Pump insta:	N
Install pu:	Not Reported	Capacity:	0
Pump hp:	0	Column len:	0
Closed:	Not Reported	Abandoned:	Not Reported
Abandon da:	0	Site id:	MD7000000408591

Map ID:	185		
Objectid:	522768	County let:	MO
Permit:	MO950790	Mgs id:	Not Reported
B1 seq:	4920	B1 recd:	20071217
City:	SILVER SPRING	State:	MD
Zip:	20904	Driller na:	STEPHAN SAUL
Driller id:	MWD 421	Est gpm pr:	0
Use for wa:	Test, Observation, Monitoring	Approx dep:	40
Drill meth:	BORED	Replacemen:	N
Wapid:	Not Reported	Subdivisio:	Not Reported
Section:	Not Reported	Lot:	MW-2
Nearest to:	WHITE OAK	Town dista:	1
Town direc:	NE	Road name:	12144 TECH RD
Road side:	W	Road dista:	25 FT
Tax map:	K923	Block:	Not Reported
Parcel:	4167	N grid83:	154152
E grid83:	402769	Lat dec de:	39.055362
Lon dec de:	-76.968006	Issue date:	20071212
Special fl:	Not Reported	C1 seq:	8113
C1 recd:	2008 114	Completion:	20071218
Total dept:	40	Num unsucc:	0
Hydrofract:	Not Reported	Grouted:	Y
Grout type:	BC	Grout top:	0
Grout bott:	18	Casing typ:	PL
Casing dia:	2	Casing dep:	20
Casing hei:	-0	Screen typ:	PL
Top screen:	20	Bottom scr:	40
Screen t 1:	Not Reported	Top scre 1:	0
Bottom s 1:	0	Screen t 2:	Not Reported
Top scre 2:	0	Bottom s 2:	0
Screen dia:	2	Flowing we:	Not Reported
Telescopin:	Not Reported	Log type:	Not Reported
Hrs pumped:	0	Pumping ra:	0
Level befo:	0	Level duri:	0
Test pump:	Not Reported	Pump insta:	N
Install pu:	Not Reported	Capacity:	0
Pump hp:	0	Column len:	0
Closed:	Not Reported	Abandoned:	Not Reported
Abandon da:	0	Site id:	MD7000000522768

Map ID: 185

GEOCHECK VERSION 2.1
STATE DATABASE WELL INFORMATION

Objectid:	489748	County let:	Not Reported
Permit:	MO943547	Mgs id:	Not Reported
B1 seq:	3964	B1 recd:	200411 3
City:	WASHINGTON	State:	DC
Zip:	20374	Driller na:	KEVIN WEIGLE
Driller id:	MWD 552	Est gpm pr:	0
Use for wa:	Test, Observation, Monitoring	Approx dep:	150
Drill meth:	AIR-PER	Replacemen:	N
Wapid:	Not Reported	Subdivisio:	Not Reported
Section:	Not Reported	Lot:	Not Reported
Nearest to:	WHITE OAK	Town dista:	1
Town direc:	E	Road name:	PERIMETER
Road side:	S	Road dista:	50 FT
Tax map:	Not Reported	Block:	Not Reported
Parcel:	Not Reported	N grid83:	154152
E grid83:	402769	Lat dec de:	39.055362
Lon dec de:	-76.968006	Issue date:	20041027
Special fl:	Not Reported	C1 seq:	8947
C1 recd:	2005 114	Completion:	2004 925
Total dept:	150	Num unsucc:	0
Hydrofract:	N	Grouted:	Y
Grout type:	CM	Grout top:	0
Grout bott:	25	Casing typ:	ST
Casing dia:	5	Casing dep:	25
Casing hei:	+1	Screen typ:	PL
Top screen:	25	Bottom scr:	150
Screen t 1:	Not Reported	Top scre 1:	0
Bottom s 1:	0	Screen t 2:	Not Reported
Top scre 2:	0	Bottom s 2:	0
Screen dia:	2	Flowing we:	Not Reported
Telescopin:	Not Reported	Log type:	Not Reported
Hrs pumped:	0	Pumping ra:	0
Level befo:	0	Level duri:	0
Test pump:	Not Reported	Pump insta:	N
Install pu:	Not Reported	Capacity:	0
Pump hp:	0	Column len:	0
Closed:	Not Reported	Abandoned:	Not Reported
Abandon da:	0	Site id:	MD7000000489748

Map ID:	185		
Objectid:	408592	County let:	MO
Permit:	MO940433	Mgs id:	Not Reported
B1 seq:	3379	B1 recd:	19971022
City:	SILVER SPRING	State:	MD
Zip:	20904	Driller na:	MICHAEL W HUBER
Driller id:	MGD 46	Est gpm pr:	0
Use for wa:	Test, Observation, Monitoring	Approx dep:	30
Drill meth:	BORED	Replacemen:	N
Wapid:	Not Reported	Subdivisio:	Not Reported
Section:	Not Reported	Lot:	Not Reported
Nearest to:	SILVER SPRINGS	Town dista:	Not Reported
Town direc:	T	Road name:	12251 TECH ROAD
Road side:	N	Road dista:	100 FT
Tax map:	Not Reported	Block:	Not Reported
Parcel:	Not Reported	N grid83:	154152
E grid83:	402769	Lat dec de:	39.055362
Lon dec de:	-76.968006	Issue date:	19971022
Special fl:	Y	C1 seq:	5847
C1 recd:	1998 629	Completion:	19971030
Total dept:	17	Num unsucc:	0

Hydrofract:	Not Reported	Grouted:	Y
Grout type:	CM	Grout top:	0
Grout bott:	5	Casing typ:	PL
Casing dia:	6	Casing dep:	7
Casing hei:	Not Reported	Screen typ:	PL
Top screen:	7	Bottom scr:	17
Screen t 1:	Not Reported	Top scre 1:	0
Bottom s 1:	0	Screen t 2:	Not Reported
Top scre 2:	0	Bottom s 2:	0
Screen dia:	6	Flowing we:	Not Reported
Telescopin:	Not Reported	Log type:	Not Reported
Hrs pumped:	0	Pumping ra:	0
Level befo:	0	Level duri:	0
Test pump:	O	Pump insta:	N
Install pu:	Not Reported	Capacity:	0
Pump hp:	0	Column len:	0
Closed:	Not Reported	Abandoned:	Not Reported
Abandon da:	0	Site id:	MD7000000408592

Map ID:	185		
Objectid:	408559	County let:	MO
Permit:	MO940439	Mgs id:	Not Reported
B1 seq:	3367	B1 recd:	19971022
City:	SILVER SPRING	State:	MD
Zip:	20904	Driller na:	MICHAEL W HUBER
Driller id:	MGD 46	Est gpm pr:	0
Use for wa:	Test, Observation, Monitoring	Approx dep:	30
Drill meth:	BORED	Replacemen:	N
Wapid:	Not Reported	Subdivisio:	Not Reported
Section:	Not Reported	Lot:	Not Reported
Nearest to:	SILVER SPRINGS	Town dista:	Not Reported
Town direc:	T	Road name:	BROADBIRCH DRIVE
Road side:	W	Road dista:	320 FT
Tax map:	Not Reported	Block:	Not Reported
Parcel:	Not Reported	N grid83:	154152
E grid83:	402769	Lat dec de:	39.055362
Lon dec de:	-76.968006	Issue date:	19971022
Special fl:	Y	C1 seq:	5853
C1 recd:	1998 629	Completion:	199711 3
Total dept:	64	Num unsucc:	0
Hydrofract:	Not Reported	Grouted:	Y
Grout type:	CM	Grout top:	0
Grout bott:	22	Casing typ:	PL
Casing dia:	6	Casing dep:	24
Casing hei:	Not Reported	Screen typ:	PL
Top screen:	24	Bottom scr:	59
Screen t 1:	Not Reported	Top scre 1:	0
Bottom s 1:	0	Screen t 2:	Not Reported
Top scre 2:	0	Bottom s 2:	0
Screen dia:	6	Flowing we:	Not Reported
Telescopin:	Not Reported	Log type:	Not Reported
Hrs pumped:	1	Pumping ra:	1
Level befo:	0	Level duri:	0
Test pump:	O	Pump insta:	N
Install pu:	Not Reported	Capacity:	0
Pump hp:	0	Column len:	0
Closed:	Not Reported	Abandoned:	Not Reported
Abandon da:	0	Site id:	MD7000000408559

Map ID: 185

GEOCHECK VERSION 2.1
STATE DATABASE WELL INFORMATION

Objectid:	471542	County let:	Not Reported
Permit:	MO942613	Mgs id:	Not Reported
B1 seq:	6259	B1 recd:	200211 5
City:	SILVER SPRING	State:	MD
Zip:	20907	Driller na:	ROBERT STEVENS
Driller id:	MGD 17	Est gpm pr:	0
Use for wa:	Test, Observation, Monitoring	Approx dep:	30
Drill meth:	BORED	Replacemen:	N
Wapid:	Not Reported	Subdivisio:	NSWC WHITE OAK
Section:	Not Reported	Lot:	Not Reported
Nearest to:	SILVER SPRING	Town dista:	7
Town direc:	NE	Road name:	PERIMETER ROAD
Road side:	W	Road dista:	50 FT
Tax map:	Not Reported	Block:	Not Reported
Parcel:	Not Reported	N grid83:	154152
E grid83:	402769	Lat dec de:	39.055362
Lon dec de:	-76.968006	Issue date:	200211 5
Special fl:	Not Reported	C1 seq:	6263
C1 recd:	2003 1 6	Completion:	200212 2
Total dept:	40	Num unsucc:	0
Hydrofract:	N	Grouted:	Y
Grout type:	CM	Grout top:	0
Grout bott:	23	Casing typ:	PL
Casing dia:	2	Casing dep:	25
Casing hei:	+3	Screen typ:	PL
Top screen:	25	Bottom scr:	40
Screen t 1:	Not Reported	Top scre 1:	0
Bottom s 1:	0	Screen t 2:	Not Reported
Top scre 2:	0	Bottom s 2:	0
Screen dia:	2	Flowing we:	Not Reported
Telescopin:	Not Reported	Log type:	Not Reported
Hrs pumped:	1	Pumping ra:	1
Level befo:	1	Level duri:	1
Test pump:	Not Reported	Pump insta:	N
Install pu:	Not Reported	Capacity:	0
Pump hp:	0	Column len:	0
Closed:	Not Reported	Abandoned:	Not Reported
Abandon da:	0	Site id:	MD7000000471542

Map ID:	185		
Objectid:	471543	County let:	Not Reported
Permit:	MO942614	Mgs id:	Not Reported
B1 seq:	6257	B1 recd:	200211 5
City:	SILVER SPRING	State:	MD
Zip:	20907	Driller na:	ROBERT STEVENS
Driller id:	MGD 17	Est gpm pr:	0
Use for wa:	Test, Observation, Monitoring	Approx dep:	30
Drill meth:	BORED	Replacemen:	N
Wapid:	Not Reported	Subdivisio:	NSWC WHITE OAK
Section:	Not Reported	Lot:	Not Reported
Nearest to:	SILVER SPRING	Town dista:	7
Town direc:	NE	Road name:	PERIMETER ROAD
Road side:	W	Road dista:	30 FT
Tax map:	Not Reported	Block:	Not Reported
Parcel:	Not Reported	N grid83:	154152
E grid83:	402769	Lat dec de:	39.055362
Lon dec de:	-76.968006	Issue date:	200211 5
Special fl:	Not Reported	C1 seq:	6264
C1 recd:	2003 1 6	Completion:	20021125
Total dept:	61	Num unsucc:	0

Hydrofract:	N	Grouted:	Y
Grout type:	CM	Grout top:	0
Grout bott:	49	Casing typ:	PL
Casing dia:	2	Casing dep:	51
Casing hei:	+3	Screen typ:	PL
Top screen:	51	Bottom scr:	61
Screen t 1:	Not Reported	Top scre 1:	0
Bottom s 1:	0	Screen t 2:	Not Reported
Top scre 2:	0	Bottom s 2:	0
Screen dia:	2	Flowing we:	Not Reported
Telescopin:	Not Reported	Log type:	Not Reported
Hrs pumped:	1	Pumping ra:	1
Level befo:	1	Level duri:	1
Test pump:	Not Reported	Pump insta:	N
Install pu:	Not Reported	Capacity:	0
Pump hp:	0	Column len:	0
Closed:	Not Reported	Abandoned:	Not Reported
Abandon da:	0	Site id:	MD7000000471543

Map ID:	185		
Objectid:	408558	County let:	MO
Permit:	MO940438	Mgs id:	Not Reported
B1 seq:	3365	B1 recd:	19971022
City:	SILVER SPRING	State:	MD
Zip:	20904	Driller na:	MICHAEL W HUBER
Driller id:	MGD 46	Est gpm pr:	0
Use for wa:	Test, Observation, Monitoring	Approx dep:	30
Drill meth:	BORED	Replacemen:	N
Wapid:	Not Reported	Subdivisio:	Not Reported
Section:	Not Reported	Lot:	Not Reported
Nearest to:	SILVER SPRINGS	Town dista:	Not Reported
Town direc:	T	Road name:	12251 TECH ROAD
Road side:	N	Road dista:	80 FT
Tax map:	Not Reported	Block:	Not Reported
Parcel:	Not Reported	N grid83:	154152
E grid83:	402769	Lat dec de:	39.055362
Lon dec de:	-76.968006	Issue date:	19971022
Special fl:	Y	C1 seq:	5852
C1 recd:	1998 629	Completion:	19971030
Total dept:	57	Num unsucc:	0
Hydrofract:	Not Reported	Grouted:	Y
Grout type:	CM	Grout top:	0
Grout bott:	15	Casing typ:	PL
Casing dia:	6	Casing dep:	17
Casing hei:	Not Reported	Screen typ:	PL
Top screen:	17	Bottom scr:	52
Screen t 1:	Not Reported	Top scre 1:	0
Bottom s 1:	0	Screen t 2:	Not Reported
Top scre 2:	0	Bottom s 2:	0
Screen dia:	6	Flowing we:	Not Reported
Telescopin:	Not Reported	Log type:	Not Reported
Hrs pumped:	1	Pumping ra:	1
Level befo:	0	Level duri:	0
Test pump:	O	Pump insta:	N
Install pu:	Not Reported	Capacity:	0
Pump hp:	0	Column len:	0
Closed:	Not Reported	Abandoned:	Not Reported
Abandon da:	0	Site id:	MD7000000408558

Map ID: 185

GEOCHECK VERSION 2.1
STATE DATABASE WELL INFORMATION

Objectid:	408545	County let:	MO
Permit:	MO940445	Mgs id:	Not Reported
B1 seq:	3366	B1 recd:	19971022
City:	SILVER SPRING	State:	MD
Zip:	20904	Driller na:	MICHAEL W HUBER
Driller id:	MGD 46	Est gpm pr:	0
Use for wa:	Test, Observation, Monitoring	Approx dep:	30
Drill meth:	BORED	Replacemen:	N
Wapid:	Not Reported	Subdivisio:	Not Reported
Section:	Not Reported	Lot:	Not Reported
Nearest to:	SILVER SPRINGS	Town dista:	Not Reported
Town direc:	T	Road name:	12251 TECH ROAD
Road side:	N	Road dista:	120 FT
Tax map:	Not Reported	Block:	Not Reported
Parcel:	Not Reported	N grid83:	154152
E grid83:	402769	Lat dec de:	39.055362
Lon dec de:	-76.968006	Issue date:	19971022
Special fl:	Y	C1 seq:	5859
C1 recd:	1998 629	Completion:	199712 4
Total dept:	55	Num unsucc:	0
Hydrofract:	Not Reported	Grouted:	Y
Grout type:	CM	Grout top:	0
Grout bott:	19	Casing typ:	PL
Casing dia:	6	Casing dep:	20
Casing hei:	Not Reported	Screen typ:	PL
Top screen:	20	Bottom scr:	50
Screen t 1:	Not Reported	Top scre 1:	0
Bottom s 1:	0	Screen t 2:	Not Reported
Top scre 2:	0	Bottom s 2:	0
Screen dia:	6	Flowing we:	Not Reported
Telescopin:	Not Reported	Log type:	Not Reported
Hrs pumped:	1	Pumping ra:	1
Level befo:	0	Level duri:	0
Test pump:	O	Pump insta:	N
Install pu:	Not Reported	Capacity:	0
Pump hp:	0	Column len:	0
Closed:	Not Reported	Abandoned:	Not Reported
Abandon da:	0	Site id:	MD7000000408545

Map ID:	185		
Objectid:	408546	County let:	MO
Permit:	MO940446	Mgs id:	Not Reported
B1 seq:	3373	B1 recd:	19971022
City:	SILVER SPRING	State:	MD
Zip:	20904	Driller na:	MICHAEL W HUBER
Driller id:	MGD 46	Est gpm pr:	0
Use for wa:	Test, Observation, Monitoring	Approx dep:	30
Drill meth:	BORED	Replacemen:	N
Wapid:	Not Reported	Subdivisio:	Not Reported
Section:	Not Reported	Lot:	Not Reported
Nearest to:	SILVER SPRINGS	Town dista:	Not Reported
Town direc:	T	Road name:	BROADBIRCH DRIVE
Road side:	W	Road dista:	80 FT
Tax map:	Not Reported	Block:	Not Reported
Parcel:	Not Reported	N grid83:	154152
E grid83:	402769	Lat dec de:	39.055362
Lon dec de:	-76.968006	Issue date:	19971022
Special fl:	Y	C1 seq:	5860
C1 recd:	1998 629	Completion:	199712 1
Total dept:	65	Num unsucc:	0

Hydrofract:	Not Reported	Grouted:	Y
Grout type:	CM	Grout top:	0
Grout bott:	23	Casing typ:	PL
Casing dia:	6	Casing dep:	25
Casing hei:	Not Reported	Screen typ:	PL
Top screen:	25	Bottom scr:	60
Screen t 1:	Not Reported	Top scre 1:	0
Bottom s 1:	0	Screen t 2:	Not Reported
Top scre 2:	0	Bottom s 2:	0
Screen dia:	6	Flowing we:	Not Reported
Telescopin:	Not Reported	Log type:	Not Reported
Hrs pumped:	1	Pumping ra:	1
Level befo:	0	Level duri:	0
Test pump:	O	Pump insta:	N
Install pu:	Not Reported	Capacity:	0
Pump hp:	0	Column len:	0
Closed:	Not Reported	Abandoned:	Not Reported
Abandon da:	0	Site id:	MD7000000408546

Map ID:	185		
Objectid:	408548	County let:	MO
Permit:	MO940448	Mgs id:	Not Reported
B1 seq:	3375	B1 recd:	19971022
City:	SILVER SPRING	State:	MD
Zip:	20904	Driller na:	MICHAEL W HUBER
Driller id:	MGD 46	Est gpm pr:	0
Use for wa:	Test, Observation, Monitoring	Approx dep:	30
Drill meth:	BORED	Replacemen:	N
Wapid:	Not Reported	Subdivisio:	Not Reported
Section:	Not Reported	Lot:	Not Reported
Nearest to:	SILVER SPRINGS	Town dista:	Not Reported
Town direc:	T	Road name:	BROADBIRCH DRIVE
Road side:	W	Road dista:	60 FT
Tax map:	Not Reported	Block:	Not Reported
Parcel:	Not Reported	N grid83:	154152
E grid83:	402769	Lat dec de:	39.055362
Lon dec de:	-76.968006	Issue date:	19971022
Special fl:	Y	C1 seq:	5862
C1 recd:	1998 629	Completion:	199712 5
Total dept:	55	Num unsucc:	0
Hydrofract:	Not Reported	Grouted:	Y
Grout type:	CM	Grout top:	0
Grout bott:	18	Casing typ:	PL
Casing dia:	6	Casing dep:	20
Casing hei:	Not Reported	Screen typ:	PL
Top screen:	20	Bottom scr:	50
Screen t 1:	Not Reported	Top scre 1:	0
Bottom s 1:	0	Screen t 2:	Not Reported
Top scre 2:	0	Bottom s 2:	0
Screen dia:	6	Flowing we:	Not Reported
Telescopin:	Not Reported	Log type:	Not Reported
Hrs pumped:	1	Pumping ra:	1
Level befo:	0	Level duri:	0
Test pump:	O	Pump insta:	N
Install pu:	Not Reported	Capacity:	0
Pump hp:	0	Column len:	0
Closed:	Not Reported	Abandoned:	Not Reported
Abandon da:	0	Site id:	MD7000000408548

Map ID: 185

GEOCHECK VERSION 2.1
STATE DATABASE WELL INFORMATION

Objectid:	408595	County let:	MO
Permit:	MO940436	Mgs id:	Not Reported
B1 seq:	3381	B1 recd:	19971022
City:	SILVER SPRING	State:	MD
Zip:	20904	Driller na:	MICHAEL W HUBER
Driller id:	MGD 46	Est gpm pr:	0
Use for wa:	Test, Observation, Monitoring	Approx dep:	25
Drill meth:	BORED	Replacemen:	N
Wapid:	Not Reported	Subdivisio:	Not Reported
Section:	Not Reported	Lot:	Not Reported
Nearest to:	SILVER SPRINGS	Town dista:	Not Reported
Town direc:	T	Road name:	BROADBIRCH DRIVE
Road side:	W	Road dista:	100 FT
Tax map:	Not Reported	Block:	Not Reported
Parcel:	Not Reported	N grid83:	154152
E grid83:	402769	Lat dec de:	39.055362
Lon dec de:	-76.968006	Issue date:	19971022
Special fl:	Y	C1 seq:	5850
C1 recd:	1998 629	Completion:	19971029
Total dept:	39	Num unsucc:	0
Hydrofract:	Not Reported	Grouted:	Y
Grout type:	CM	Grout top:	0
Grout bott:	12	Casing typ:	PL
Casing dia:	2	Casing dep:	14
Casing hei:	Not Reported	Screen typ:	PL
Top screen:	14	Bottom scr:	39
Screen t 1:	Not Reported	Top scre 1:	0
Bottom s 1:	0	Screen t 2:	Not Reported
Top scre 2:	0	Bottom s 2:	0
Screen dia:	2	Flowing we:	Not Reported
Telescopin:	Not Reported	Log type:	Not Reported
Hrs pumped:	1	Pumping ra:	1
Level befo:	0	Level duri:	0
Test pump:	O	Pump insta:	N
Install pu:	Not Reported	Capacity:	0
Pump hp:	0	Column len:	0
Closed:	Not Reported	Abandoned:	Not Reported
Abandon da:	0	Site id:	MD7000000408595

Map ID:	185		
Objectid:	251152	County let:	MO
Permit:	MO882314	Mgs id:	Not Reported
B1 seq:	Not Reported	B1 recd:	1992 213
City:	SILVER SPRING	State:	MD
Zip:	Not Reported	Driller na:	ROBERT STEVENS
Driller id:	MWD505	Est gpm pr:	0
Use for wa:	Test, Observation, Monitoring	Approx dep:	40
Drill meth:	BORED	Replacemen:	N
Wapid:	Not Reported	Subdivisio:	Not Reported
Section:	Not Reported	Lot:	Not Reported
Nearest to:	WHITE OAK	Town dista:	2
Town direc:	NE	Road name:	TECH ROAD
Road side:	N	Road dista:	360 FT
Tax map:	Not Reported	Block:	Not Reported
Parcel:	Not Reported	N grid83:	154152
E grid83:	402769	Lat dec de:	39.055362
Lon dec de:	-76.968006	Issue date:	1992 220
Special fl:	Not Reported	C1 seq:	Not Reported
C1 recd:	1992 6 5	Completion:	1992 220
Total dept:	37	Num unsucc:	0

Hydrofract:	Not Reported	Grouted:	Y
Grout type:	CM	Grout top:	0
Grout bott:	17	Casing typ:	PL
Casing dia:	4	Casing dep:	25
Casing hei:	-01	Screen typ:	PL
Top screen:	25	Bottom scr:	35
Screen t 1:	Not Reported	Top scre 1:	0
Bottom s 1:	0	Screen t 2:	Not Reported
Top scre 2:	0	Bottom s 2:	0
Screen dia:	4	Flowing we:	Not Reported
Telescopin:	Not Reported	Log type:	Not Reported
Hrs pumped:	0	Pumping ra:	0
Level befo:	0	Level duri:	0
Test pump:	O	Pump insta:	Not Reported
Install pu:	Not Reported	Capacity:	0
Pump hp:	0	Column len:	0
Closed:	Not Reported	Abandoned:	Not Reported
Abandon da:	0	Site id:	MD7000000251152

Map ID:	185		
Objectid:	251154	County let:	MO
Permit:	MO882316	Mgs id:	Not Reported
B1 seq:	Not Reported	B1 recd:	1992 213
City:	SILVER SPRING	State:	MD
Zip:	Not Reported	Driller na:	ROBERT STEVENS
Driller id:	MWD500	Est gpm pr:	0
Use for wa:	Test, Observation, Monitoring	Approx dep:	40
Drill meth:	BORED	Replacemen:	N
Wapid:	Not Reported	Subdivisio:	Not Reported
Section:	Not Reported	Lot:	Not Reported
Nearest to:	WHITE OAK	Town dista:	2
Town direc:	NE	Road name:	TECH ROAD
Road side:	N	Road dista:	550 FT
Tax map:	Not Reported	Block:	Not Reported
Parcel:	Not Reported	N grid83:	154152
E grid83:	402769	Lat dec de:	39.055362
Lon dec de:	-76.968006	Issue date:	1992 220
Special fl:	Not Reported	C1 seq:	Not Reported
C1 recd:	1992 6 5	Completion:	1992 221
Total dept:	32	Num unsucc:	0
Hydrofract:	Not Reported	Grouted:	Y
Grout type:	CM	Grout top:	0
Grout bott:	15	Casing typ:	PL
Casing dia:	4	Casing dep:	22
Casing hei:	-01	Screen typ:	PL
Top screen:	22	Bottom scr:	32
Screen t 1:	Not Reported	Top scre 1:	0
Bottom s 1:	0	Screen t 2:	Not Reported
Top scre 2:	0	Bottom s 2:	0
Screen dia:	4	Flowing we:	Not Reported
Telescopin:	Not Reported	Log type:	Not Reported
Hrs pumped:	0	Pumping ra:	0
Level befo:	0	Level duri:	0
Test pump:	O	Pump insta:	Not Reported
Install pu:	Not Reported	Capacity:	0
Pump hp:	0	Column len:	0
Closed:	Not Reported	Abandoned:	Not Reported
Abandon da:	0	Site id:	MD7000000251154

Map ID: 185

GEOCHECK VERSION 2.1
STATE DATABASE WELL INFORMATION

Objectid:	251153	County let:	MO
Permit:	MO882315	Mgs id:	Not Reported
B1 seq:	Not Reported	B1 recd:	1992 213
City:	SILVER SPRING	State:	MD
Zip:	Not Reported	Driller na:	ROBERT STEVENS
Driller id:	MWD505	Est gpm pr:	0
Use for wa:	Test, Observation, Monitoring	Approx dep:	40
Drill meth:	BORED	Replacemen:	N
Wapid:	Not Reported	Subdivisio:	Not Reported
Section:	Not Reported	Lot:	Not Reported
Nearest to:	WHITE OAK	Town dista:	2
Town direc:	NE	Road name:	TECH ROAD
Road side:	N	Road dista:	360 FT
Tax map:	Not Reported	Block:	Not Reported
Parcel:	Not Reported	N grid83:	154152
E grid83:	402769	Lat dec de:	39.055362
Lon dec de:	-76.968006	Issue date:	1992 220
Special fl:	Not Reported	C1 seq:	Not Reported
C1 recd:	1992 6 5	Completion:	1992 126
Total dept:	32	Num unsucc:	0
Hydrofract:	Not Reported	Grouted:	Y
Grout type:	CM	Grout top:	0
Grout bott:	15	Casing typ:	PL
Casing dia:	4	Casing dep:	22
Casing hei:	-01	Screen typ:	PL
Top screen:	22	Bottom scr:	32
Screen t 1:	Not Reported	Top scre 1:	0
Bottom s 1:	0	Screen t 2:	Not Reported
Top scre 2:	0	Bottom s 2:	0
Screen dia:	4	Flowing we:	Not Reported
Telescopin:	Not Reported	Log type:	Not Reported
Hrs pumped:	0	Pumping ra:	0
Level befo:	0	Level duri:	0
Test pump:	O	Pump insta:	Not Reported
Install pu:	Not Reported	Capacity:	0
Pump hp:	0	Column len:	0
Closed:	Not Reported	Abandoned:	Not Reported
Abandon da:	0	Site id:	MD7000000251153

Map ID:	185		
Objectid:	373164	County let:	MO
Permit:	MO920772	Mgs id:	Not Reported
B1 seq:	8536	B1 recd:	1993 830
City:	WASHINGTON	State:	DC
Zip:	20071	Driller na:	MARK G MCCLELLAN
Driller id:	MWD 484	Est gpm pr:	0
Use for wa:	Test, Observation, Monitoring	Approx dep:	60
Drill meth:	AIR-PER	Replacemen:	N
Wapid:	Not Reported	Subdivisio:	12255 TECH RD
Section:	Not Reported	Lot:	Not Reported
Nearest to:	SILVER SPRING MD	Town dista:	5
Town direc:	NE	Road name:	BROAD BIRCH
Road side:	S	Road dista:	35 FT
Tax map:	Not Reported	Block:	Not Reported
Parcel:	Not Reported	N grid83:	154152
E grid83:	402769	Lat dec de:	39.055362
Lon dec de:	-76.968006	Issue date:	1993 9 2
Special fl:	Y	C1 seq:	Not Reported
C1 recd:	0	Completion:	0
Total dept:	0	Num unsucc:	0

Hydrofract:	Not Reported	Grouted:	Not Reported
Grout type:	Not Reported	Grout top:	0
Grout bott:	0	Casing typ:	Not Reported
Casing dia:	0	Casing dep:	0
Casing hei:	Not Reported	Screen typ:	Not Reported
Top screen:	0	Bottom scr:	0
Screen t 1:	Not Reported	Top scre 1:	0
Bottom s 1:	0	Screen t 2:	Not Reported
Top scre 2:	0	Bottom s 2:	0
Screen dia:	0	Flowing we:	Not Reported
Telescopin:	Not Reported	Log type:	Not Reported
Hrs pumped:	0	Pumping ra:	0
Level befo:	0	Level duri:	0
Test pump:	Not Reported	Pump insta:	Not Reported
Install pu:	Not Reported	Capacity:	0
Pump hp:	0	Column len:	0
Closed:	Not Reported	Abandoned:	Not Reported
Abandon da:	0	Site id:	MD7000000373164

Map ID:	185		
Objectid:	408547	County let:	MO
Permit:	MO940447	Mgs id:	Not Reported
B1 seq:	3374	B1 recd:	19971022
City:	SILVER SPRING	State:	MD
Zip:	20904	Driller na:	MICHAEL W HUBER
Driller id:	MGD 46	Est gpm pr:	0
Use for wa:	Test, Observation, Monitoring	Approx dep:	30
Drill meth:	BORED	Replacemen:	N
Wapid:	Not Reported	Subdivisio:	Not Reported
Section:	Not Reported	Lot:	Not Reported
Nearest to:	SILVER SPRINGS	Town dista:	Not Reported
Town direc:	T	Road name:	BROADBIRCH DRIVE
Road side:	W	Road dista:	50 FT
Tax map:	Not Reported	Block:	Not Reported
Parcel:	Not Reported	N grid83:	154152
E grid83:	402769	Lat dec de:	39.055362
Lon dec de:	-76.968006	Issue date:	19971022
Special fl:	Y	C1 seq:	5861
C1 recd:	1998 629	Completion:	199712 3
Total dept:	60	Num unsucc:	0
Hydrofract:	Not Reported	Grouted:	Y
Grout type:	CM	Grout top:	0
Grout bott:	18	Casing typ:	PL
Casing dia:	6	Casing dep:	20
Casing hei:	Not Reported	Screen typ:	PL
Top screen:	20	Bottom scr:	55
Screen t 1:	Not Reported	Top scre 1:	0
Bottom s 1:	0	Screen t 2:	Not Reported
Top scre 2:	0	Bottom s 2:	0
Screen dia:	6	Flowing we:	Not Reported
Telescopin:	Not Reported	Log type:	Not Reported
Hrs pumped:	1	Pumping ra:	1
Level befo:	0	Level duri:	0
Test pump:	O	Pump insta:	N
Install pu:	Not Reported	Capacity:	0
Pump hp:	0	Column len:	0
Closed:	Not Reported	Abandoned:	Not Reported
Abandon da:	0	Site id:	MD7000000408547

Map ID: 185

GEOCHECK VERSION 2.1
STATE DATABASE WELL INFORMATION

Objectid:	489728	County let:	Not Reported
Permit:	MO943546	Mgs id:	Not Reported
B1 seq:	3965	B1 recd:	200411 3
City:	WASHINGTON	State:	DC
Zip:	20374	Driller na:	KEVIN WEIGLE
Driller id:	MWD 552	Est gpm pr:	0
Use for wa:	Test, Observation, Monitoring	Approx dep:	150
Drill meth:	AIR-PER	Replacemen:	N
Wapid:	Not Reported	Subdivisio:	Not Reported
Section:	Not Reported	Lot:	Not Reported
Nearest to:	WHITE OAK	Town dista:	1
Town direc:	E	Road name:	PERIMETER
Road side:	S	Road dista:	50 FT
Tax map:	Not Reported	Block:	Not Reported
Parcel:	Not Reported	N grid83:	154152
E grid83:	402769	Lat dec de:	39.055362
Lon dec de:	-76.968006	Issue date:	20041027
Special fl:	Not Reported	C1 seq:	8948
C1 recd:	2005 114	Completion:	2004 924
Total dept:	150	Num unsucc:	0
Hydrofract:	N	Grouted:	Y
Grout type:	CM	Grout top:	0
Grout bott:	42	Casing typ:	ST
Casing dia:	5	Casing dep:	42
Casing hei:	+1	Screen typ:	PL
Top screen:	45	Bottom scr:	55
Screen t 1:	Not Reported	Top scre 1:	0
Bottom s 1:	0	Screen t 2:	Not Reported
Top scre 2:	0	Bottom s 2:	0
Screen dia:	2	Flowing we:	Not Reported
Telescopin:	Not Reported	Log type:	Not Reported
Hrs pumped:	0	Pumping ra:	0
Level befo:	0	Level duri:	0
Test pump:	Not Reported	Pump insta:	N
Install pu:	Not Reported	Capacity:	0
Pump hp:	0	Column len:	0
Closed:	Not Reported	Abandoned:	Not Reported
Abandon da:	0	Site id:	MD7000000489728

Map ID:	185		
Objectid:	251155	County let:	MO
Permit:	MO882317	Mgs id:	Not Reported
B1 seq:	Not Reported	B1 recd:	1992 213
City:	SILVER SPRING	State:	MD
Zip:	Not Reported	Driller na:	ROBERT STEVENS
Driller id:	MWD500	Est gpm pr:	0
Use for wa:	Test, Observation, Monitoring	Approx dep:	40
Drill meth:	BORED	Replacemen:	N
Wapid:	Not Reported	Subdivisio:	Not Reported
Section:	Not Reported	Lot:	Not Reported
Nearest to:	WHITE OAK	Town dista:	2
Town direc:	NE	Road name:	TECH ROAD
Road side:	N	Road dista:	100 FT
Tax map:	Not Reported	Block:	Not Reported
Parcel:	Not Reported	N grid83:	154152
E grid83:	402769	Lat dec de:	39.055362
Lon dec de:	-76.968006	Issue date:	1992 220
Special fl:	Not Reported	C1 seq:	Not Reported
C1 recd:	1992 6 5	Completion:	1992 220
Total dept:	33	Num unsucc:	0

Hydrofract:	Not Reported	Grouted:	Y
Grout type:	CM	Grout top:	0
Grout bott:	16	Casing typ:	PL
Casing dia:	4	Casing dep:	23
Casing hei:	-01	Screen typ:	PL
Top screen:	23	Bottom scr:	33
Screen t 1:	Not Reported	Top scre 1:	0
Bottom s 1:	0	Screen t 2:	Not Reported
Top scre 2:	0	Bottom s 2:	0
Screen dia:	4	Flowing we:	Not Reported
Telescopin:	Not Reported	Log type:	Not Reported
Hrs pumped:	0	Pumping ra:	0
Level befo:	0	Level duri:	0
Test pump:	O	Pump insta:	Not Reported
Install pu:	Not Reported	Capacity:	0
Pump hp:	0	Column len:	0
Closed:	Not Reported	Abandoned:	Not Reported
Abandon da:	0	Site id:	MD7000000251155

Map ID:	193		
Objectid:	244090	County let:	MO
Permit:	MO731070	Mgs id:	Not Reported
B1 seq:	Not Reported	B1 recd:	1976 527
City:	SILVER SPRING	State:	MD
Zip:	Not Reported	Driller na:	EASTERDAY, LOUIS F
Driller id:	MWD0042	Est gpm pr:	5
Use for wa:	Home or Public Use	Approx dep:	150
Drill meth:	AIR-ROT	Replacemen:	N
Wapid:	Not Reported	Subdivisio:	SPRING BROOK FOREST
Section:	J	Lot:	15
Nearest to:	GLENMONT	Town dista:	2 MI
Town direc:	E	Road name:	KEMP MILL RD
Road side:	E	Road dista:	2000FT
Tax map:	Not Reported	Block:	Not Reported
Parcel:	Not Reported	N grid83:	154152
E grid83:	396978	Lat dec de:	39.055361
Lon dec de:	-77.034913	Issue date:	1976 413
Special fl:	Not Reported	C1 seq:	Not Reported
C1 recd:	1977 1 6	Completion:	19761123
Total dept:	350	Num unsucc:	0
Hydrofract:	Not Reported	Grouted:	Y
Grout type:	CM	Grout top:	0
Grout bott:	22	Casing typ:	ST
Casing dia:	6	Casing dep:	22
Casing hei:	+02	Screen typ:	HO
Top screen:	20	Bottom scr:	350
Screen t 1:	Not Reported	Top scre 1:	0
Bottom s 1:	0	Screen t 2:	Not Reported
Top scre 2:	0	Bottom s 2:	0
Screen dia:	0	Flowing we:	Not Reported
Telescopin:	Not Reported	Log type:	Not Reported
Hrs pumped:	2	Pumping ra:	1
Level befo:	40	Level duri:	350
Test pump:	A	Pump insta:	Not Reported
Install pu:	Not Reported	Capacity:	0
Pump hp:	0	Column len:	0
Closed:	Not Reported	Abandoned:	Not Reported
Abandon da:	0	Site id:	MD7000000244090

Map ID: 194

GEOCHECK VERSION 2.1
STATE DATABASE WELL INFORMATION

Objectid:	373208	County let:	MO
Permit:	MO920384	Mgs id:	Not Reported
B1 seq:	7745	B1 recd:	1993 2 9
City:	WASHINGTON	State:	DC
Zip:	20071	Driller na:	SHELDON TURNER
Driller id:	MGD 016	Est gpm pr:	0
Use for wa:	Test, Observation, Monitoring	Approx dep:	20
Drill meth:	BORED	Replacemen:	N
Wapid:	Not Reported	Subdivisio:	WEST FARM
Section:	A	Lot:	Not Reported
Nearest to:	COLESVILLE	Town dista:	1
Town direc:	NW	Road name:	BROAD BIRCH
Road side:	S	Road dista:	30 FT
Tax map:	Not Reported	Block:	Not Reported
Parcel:	Not Reported	N grid83:	154152
E grid83:	403074	Lat dec de:	39.055361
Lon dec de:	-76.964484	Issue date:	1993 210
Special fl:	Y	C1 seq:	Not Reported
C1 recd:	0	Completion:	0
Total dept:	0	Num unsucc:	0
Hydrofract:	Not Reported	Grouted:	Not Reported
Grout type:	Not Reported	Grout top:	0
Grout bott:	0	Casing typ:	Not Reported
Casing dia:	0	Casing dep:	0
Casing hei:	Not Reported	Screen typ:	Not Reported
Top screen:	0	Bottom scr:	0
Screen t 1:	Not Reported	Top scre 1:	0
Bottom s 1:	0	Screen t 2:	Not Reported
Top scre 2:	0	Bottom s 2:	0
Screen dia:	0	Flowing we:	Not Reported
Telescopin:	Not Reported	Log type:	Not Reported
Hrs pumped:	0	Pumping ra:	0
Level befo:	0	Level duri:	0
Test pump:	Not Reported	Pump insta:	Not Reported
Install pu:	Not Reported	Capacity:	0
Pump hp:	0	Column len:	0
Closed:	Not Reported	Abandoned:	Not Reported
Abandon da:	0	Site id:	MD7000000373208

Map ID:	194		
Objectid:	251592	County let:	MO
Permit:	MO920382	Mgs id:	Not Reported
B1 seq:	Not Reported	B1 recd:	1993 2 9
City:	WASHINGTON	State:	DC
Zip:	20071	Driller na:	SHELDON TURNER
Driller id:	MGD 016	Est gpm pr:	0
Use for wa:	Test, Observation, Monitoring	Approx dep:	20
Drill meth:	BORED	Replacemen:	N
Wapid:	Not Reported	Subdivisio:	WEST FARM
Section:	A	Lot:	Not Reported
Nearest to:	COLESVILLE	Town dista:	1
Town direc:	NW	Road name:	BROAD BIRCH
Road side:	S	Road dista:	30 FT
Tax map:	Not Reported	Block:	Not Reported
Parcel:	Not Reported	N grid83:	154152
E grid83:	403074	Lat dec de:	39.055361
Lon dec de:	-76.964484	Issue date:	1993 210
Special fl:	Not Reported	C1 seq:	Not Reported
C1 recd:	1993 419	Completion:	1993 327
Total dept:	35	Num unsucc:	0

Hydrofract:	Not Reported	Grouted:	Y
Grout type:	CM	Grout top:	0
Grout bott:	11	Casing typ:	PL
Casing dia:	4	Casing dep:	15
Casing hei:	+02	Screen typ:	PL
Top screen:	15	Bottom scr:	35
Screen t 1:	Not Reported	Top scre 1:	0
Bottom s 1:	0	Screen t 2:	Not Reported
Top scre 2:	0	Bottom s 2:	0
Screen dia:	4	Flowing we:	Not Reported
Telescopin:	Not Reported	Log type:	Not Reported
Hrs pumped:	0	Pumping ra:	0
Level befo:	0	Level duri:	0
Test pump:	O	Pump insta:	Not Reported
Install pu:	Not Reported	Capacity:	0
Pump hp:	0	Column len:	0
Closed:	Not Reported	Abandoned:	Not Reported
Abandon da:	0	Site id:	MD7000000251592

Map ID:	194		
Objectid:	251591	County let:	MO
Permit:	MO920381	Mgs id:	Not Reported
B1 seq:	Not Reported	B1 recd:	1993 2 9
City:	WASHINGTON	State:	DC
Zip:	20071	Driller na:	SHELDON TURNER
Driller id:	MGD 016	Est gpm pr:	0
Use for wa:	Test, Observation, Monitoring	Approx dep:	20
Drill meth:	BORED	Replacemen:	N
Wapid:	Not Reported	Subdivisio:	WEST FARM
Section:	A	Lot:	Not Reported
Nearest to:	COLESVILLE	Town dista:	1
Town direc:	NW	Road name:	BROAD BIRCH
Road side:	S	Road dista:	30 FT
Tax map:	Not Reported	Block:	Not Reported
Parcel:	Not Reported	N grid83:	154152
E grid83:	403074	Lat dec de:	39.055361
Lon dec de:	-76.964484	Issue date:	1993 210
Special fl:	Not Reported	C1 seq:	Not Reported
C1 recd:	1993 419	Completion:	1993 328
Total dept:	20	Num unsucc:	0
Hydrofract:	Not Reported	Grouted:	Y
Grout type:	CM	Grout top:	0
Grout bott:	2	Casing typ:	PL
Casing dia:	4	Casing dep:	5
Casing hei:	+02	Screen typ:	PL
Top screen:	5	Bottom scr:	20
Screen t 1:	Not Reported	Top scre 1:	0
Bottom s 1:	0	Screen t 2:	Not Reported
Top scre 2:	0	Bottom s 2:	0
Screen dia:	4	Flowing we:	Not Reported
Telescopin:	Not Reported	Log type:	Not Reported
Hrs pumped:	0	Pumping ra:	0
Level befo:	0	Level duri:	0
Test pump:	O	Pump insta:	Not Reported
Install pu:	Not Reported	Capacity:	0
Pump hp:	0	Column len:	0
Closed:	Not Reported	Abandoned:	Not Reported
Abandon da:	0	Site id:	MD7000000251591

Map ID: 194

GEOCHECK VERSION 2.1
STATE DATABASE WELL INFORMATION

Objectid:	373211	County let:	MO
Permit:	MO920387	Mgs id:	Not Reported
B1 seq:	7741	B1 recd:	1993 2 3
City:	WASHINGTON	State:	DC
Zip:	20071	Driller na:	SHELDON TURNER
Driller id:	MWD 016	Est gpm pr:	0
Use for wa:	Test, Observation, Monitoring	Approx dep:	20
Drill meth:	BORED	Replacemen:	N
Wapid:	Not Reported	Subdivisio:	WEST FARM
Section:	A	Lot:	Not Reported
Nearest to:	COLESVILLE	Town dista:	1
Town direc:	NW	Road name:	BROADBIRCH
Road side:	S	Road dista:	30 FT
Tax map:	Not Reported	Block:	Not Reported
Parcel:	Not Reported	N grid83:	154152
E grid83:	403074	Lat dec de:	39.055361
Lon dec de:	-76.964484	Issue date:	1993 210
Special fl:	Y	C1 seq:	Not Reported
C1 recd:	0	Completion:	0
Total dept:	0	Num unsucc:	0
Hydrofract:	Not Reported	Grouted:	Not Reported
Grout type:	Not Reported	Grout top:	0
Grout bott:	0	Casing typ:	Not Reported
Casing dia:	0	Casing dep:	0
Casing hei:	Not Reported	Screen typ:	Not Reported
Top screen:	0	Bottom scr:	0
Screen t 1:	Not Reported	Top scre 1:	0
Bottom s 1:	0	Screen t 2:	Not Reported
Top scre 2:	0	Bottom s 2:	0
Screen dia:	0	Flowing we:	Not Reported
Telescopin:	Not Reported	Log type:	Not Reported
Hrs pumped:	0	Pumping ra:	0
Level befo:	0	Level duri:	0
Test pump:	Not Reported	Pump insta:	Not Reported
Install pu:	Not Reported	Capacity:	0
Pump hp:	0	Column len:	0
Closed:	Not Reported	Abandoned:	Not Reported
Abandon da:	0	Site id:	MD7000000373211

Map ID:	194		
Objectid:	373210	County let:	MO
Permit:	MO920386	Mgs id:	Not Reported
B1 seq:	7743	B1 recd:	1993 2 9
City:	WASHINGTON	State:	DC
Zip:	20071	Driller na:	SHELDON TURNER
Driller id:	MGD 016	Est gpm pr:	0
Use for wa:	Test, Observation, Monitoring	Approx dep:	20
Drill meth:	BORED	Replacemen:	N
Wapid:	Not Reported	Subdivisio:	WEST FARM
Section:	A	Lot:	Not Reported
Nearest to:	COLESVILLE	Town dista:	1
Town direc:	NW	Road name:	BROADBIRCH
Road side:	S	Road dista:	30 FT
Tax map:	Not Reported	Block:	Not Reported
Parcel:	Not Reported	N grid83:	154152
E grid83:	403074	Lat dec de:	39.055361
Lon dec de:	-76.964484	Issue date:	1993 210
Special fl:	Y	C1 seq:	Not Reported
C1 recd:	0	Completion:	0
Total dept:	0	Num unsucc:	0

Hydrofract:	Not Reported	Grouted:	Not Reported
Grout type:	Not Reported	Grout top:	0
Grout bott:	0	Casing typ:	Not Reported
Casing dia:	0	Casing dep:	0
Casing hei:	Not Reported	Screen typ:	Not Reported
Top screen:	0	Bottom scr:	0
Screen t 1:	Not Reported	Top scre 1:	0
Bottom s 1:	0	Screen t 2:	Not Reported
Top scre 2:	0	Bottom s 2:	0
Screen dia:	0	Flowing we:	Not Reported
Telescopin:	Not Reported	Log type:	Not Reported
Hrs pumped:	0	Pumping ra:	0
Level befo:	0	Level duri:	0
Test pump:	Not Reported	Pump insta:	Not Reported
Install pu:	Not Reported	Capacity:	0
Pump hp:	0	Column len:	0
Closed:	Not Reported	Abandoned:	Not Reported
Abandon da:	0	Site id:	MD7000000373210

Map ID:	194		
Objectid:	373209	County let:	MO
Permit:	MO920385	Mgs id:	Not Reported
B1 seq:	7744	B1 recd:	1993 2 9
City:	WASHINGTON	State:	DC
Zip:	20071	Driller na:	SHELDON TURNER
Driller id:	MGD 016	Est gpm pr:	0
Use for wa:	Test, Observation, Monitoring	Approx dep:	20
Drill meth:	BORED	Replacemen:	N
Wapid:	Not Reported	Subdivisio:	WEST FARM
Section:	A	Lot:	Not Reported
Nearest to:	COLESVILLE	Town dista:	1
Town direc:	NW	Road name:	BROADBIRCH
Road side:	S	Road dista:	30 FT
Tax map:	Not Reported	Block:	Not Reported
Parcel:	Not Reported	N grid83:	154152
E grid83:	403074	Lat dec de:	39.055361
Lon dec de:	-76.964484	Issue date:	1993 210
Special fl:	Y	C1 seq:	Not Reported
C1 recd:	0	Completion:	0
Total dept:	0	Num unsucc:	0
Hydrofract:	Not Reported	Grouted:	Not Reported
Grout type:	Not Reported	Grout top:	0
Grout bott:	0	Casing typ:	Not Reported
Casing dia:	0	Casing dep:	0
Casing hei:	Not Reported	Screen typ:	Not Reported
Top screen:	0	Bottom scr:	0
Screen t 1:	Not Reported	Top scre 1:	0
Bottom s 1:	0	Screen t 2:	Not Reported
Top scre 2:	0	Bottom s 2:	0
Screen dia:	0	Flowing we:	Not Reported
Telescopin:	Not Reported	Log type:	Not Reported
Hrs pumped:	0	Pumping ra:	0
Level befo:	0	Level duri:	0
Test pump:	Not Reported	Pump insta:	Not Reported
Install pu:	Not Reported	Capacity:	0
Pump hp:	0	Column len:	0
Closed:	Not Reported	Abandoned:	Not Reported
Abandon da:	0	Site id:	MD7000000373209

Map ID: 194

GEOCHECK VERSION 2.1
STATE DATABASE WELL INFORMATION

Objectid:	373214	County let:	MO
Permit:	MO920383	Mgs id:	Not Reported
B1 seq:	7746	B1 recd:	1993 2 9
City:	WASHINGTON	State:	DC
Zip:	20071	Driller na:	SHELDON TURNER
Driller id:	MGD 016	Est gpm pr:	0
Use for wa:	Test, Observation, Monitoring	Approx dep:	20
Drill meth:	BORED	Replacemen:	N
Wapid:	Not Reported	Subdivisio:	WEST FARM
Section:	A	Lot:	Not Reported
Nearest to:	COLESVILLE	Town dista:	1
Town direc:	NW	Road name:	BROAD BIRCH
Road side:	S	Road dista:	30 FT
Tax map:	Not Reported	Block:	Not Reported
Parcel:	Not Reported	N grid83:	154152
E grid83:	403074	Lat dec de:	39.055361
Lon dec de:	-76.964484	Issue date:	1993 210
Special fl:	Y	C1 seq:	Not Reported
C1 recd:	0	Completion:	0
Total dept:	0	Num unsucc:	0
Hydrofract:	Not Reported	Grouted:	Not Reported
Grout type:	Not Reported	Grout top:	0
Grout bott:	0	Casing typ:	Not Reported
Casing dia:	0	Casing dep:	0
Casing hei:	Not Reported	Screen typ:	Not Reported
Top screen:	0	Bottom scr:	0
Screen t 1:	Not Reported	Top scre 1:	0
Bottom s 1:	0	Screen t 2:	Not Reported
Top scre 2:	0	Bottom s 2:	0
Screen dia:	0	Flowing we:	Not Reported
Telescopin:	Not Reported	Log type:	Not Reported
Hrs pumped:	0	Pumping ra:	0
Level befo:	0	Level duri:	0
Test pump:	Not Reported	Pump insta:	Not Reported
Install pu:	Not Reported	Capacity:	0
Pump hp:	0	Column len:	0
Closed:	Not Reported	Abandoned:	Not Reported
Abandon da:	0	Site id:	MD7000000373214

Map ID:	195		
Objectid:	513958	County let:	Not Reported
Permit:	MO950254	Mgs id:	Not Reported
B1 seq:	3363	B1 recd:	20061018
City:	SILVER SPRING	State:	MD
Zip:	20903	Driller na:	ROBERT ATKINSON
Driller id:	MGD 67	Est gpm pr:	0
Use for wa:	Test, Observation, Monitoring	Approx dep:	45
Drill meth:	AIR-ROT	Replacemen:	N
Wapid:	Not Reported	Subdivisio:	WHITE OAK
Section:	Not Reported	Lot:	Not Reported
Nearest to:	SILVER SPRINGS	Town dista:	Not Reported
Town direc:	T	Road name:	SIMS ROAD
Road side:	W	Road dista:	130 FT
Tax map:	KQ21	Block:	Not Reported
Parcel:	P700	N grid83:	154152
E grid83:	403379	Lat dec de:	39.05536
Lon dec de:	-76.960963	Issue date:	20061011
Special fl:	Not Reported	C1 seq:	3108
C1 recd:	20061211	Completion:	200611 1
Total dept:	26	Num unsucc:	0

Hydrofract:	N	Grouted:	Y
Grout type:	CM	Grout top:	0
Grout bott:	11	Casing typ:	PL
Casing dia:	2	Casing dep:	16
Casing hei:	+2	Screen typ:	PL
Top screen:	16	Bottom scr:	26
Screen t 1:	Not Reported	Top scre 1:	0
Bottom s 1:	0	Screen t 2:	Not Reported
Top scre 2:	0	Bottom s 2:	0
Screen dia:	2	Flowing we:	Not Reported
Telescopin:	Not Reported	Log type:	Not Reported
Hrs pumped:	1	Pumping ra:	1
Level befo:	1	Level duri:	1
Test pump:	Not Reported	Pump insta:	N
Install pu:	Not Reported	Capacity:	0
Pump hp:	0	Column len:	0
Closed:	Not Reported	Abandoned:	Not Reported
Abandon da:	0	Site id:	MD7000000513958

Map ID:	195		
Objectid:	513955	County let:	Not Reported
Permit:	MO950251	Mgs id:	Not Reported
B1 seq:	3356	B1 recd:	20061018
City:	SILVER SPRING	State:	MD
Zip:	20903	Driller na:	ROBERT ATKINSON
Driller id:	MGD 67	Est gpm pr:	0
Use for wa:	Test, Observation, Monitoring	Approx dep:	30
Drill meth:	BORED	Replacemen:	N
Wapid:	Not Reported	Subdivisio:	Not Reported
Section:	Not Reported	Lot:	Not Reported
Nearest to:	SILVER SPRINGS	Town dista:	Not Reported
Town direc:	T	Road name:	DAHLGREN
Road side:	N	Road dista:	120 FT
Tax map:	KQ21	Block:	Not Reported
Parcel:	P700	N grid83:	154152
E grid83:	403379	Lat dec de:	39.05536
Lon dec de:	-76.960963	Issue date:	20061011
Special fl:	Not Reported	C1 seq:	3106
C1 recd:	20061211	Completion:	20061018
Total dept:	39	Num unsucc:	0
Hydrofract:	N	Grouted:	Y
Grout type:	CM	Grout top:	0
Grout bott:	24	Casing typ:	PL
Casing dia:	2	Casing dep:	29
Casing hei:	+2	Screen typ:	PL
Top screen:	29	Bottom scr:	39
Screen t 1:	Not Reported	Top scre 1:	0
Bottom s 1:	0	Screen t 2:	Not Reported
Top scre 2:	0	Bottom s 2:	0
Screen dia:	2	Flowing we:	Not Reported
Telescopin:	Not Reported	Log type:	Not Reported
Hrs pumped:	1	Pumping ra:	1
Level befo:	1	Level duri:	1
Test pump:	Not Reported	Pump insta:	N
Install pu:	Not Reported	Capacity:	0
Pump hp:	0	Column len:	0
Closed:	Not Reported	Abandoned:	Not Reported
Abandon da:	0	Site id:	MD7000000513955

Map ID: 195

GEOCHECK VERSION 2.1
STATE DATABASE WELL INFORMATION

Objectid:	513959	County let:	Not Reported
Permit:	MO950255	Mgs id:	Not Reported
B1 seq:	3364	B1 recd:	20061018
City:	SILVER SPRING	State:	MD
Zip:	20903	Driller na:	ROBERT ATKINSON
Driller id:	MGD 67	Est gpm pr:	0
Use for wa:	Test, Observation, Monitoring	Approx dep:	45
Drill meth:	AIR-ROT	Replacemen:	N
Wapid:	Not Reported	Subdivisio:	WHITE OAK
Section:	Not Reported	Lot:	Not Reported
Nearest to:	SILVER SPRINGS	Town dista:	Not Reported
Town direc:	T	Road name:	SIMS ROAD
Road side:	W	Road dista:	110 FT
Tax map:	KQ21	Block:	Not Reported
Parcel:	P700	N grid83:	154152
E grid83:	403379	Lat dec de:	39.05536
Lon dec de:	-76.960963	Issue date:	20061011
Special fl:	Not Reported	C1 seq:	0730
C1 recd:	20061211	Completion:	200611 6
Total dept:	26	Num unsucc:	0
Hydrofract:	N	Grouted:	Y
Grout type:	CM	Grout top:	0
Grout bott:	11	Casing typ:	PL
Casing dia:	2	Casing dep:	16
Casing hei:	+2	Screen typ:	PL
Top screen:	16	Bottom scr:	26
Screen t 1:	Not Reported	Top scre 1:	0
Bottom s 1:	0	Screen t 2:	Not Reported
Top scre 2:	0	Bottom s 2:	0
Screen dia:	2	Flowing we:	Not Reported
Telescopin:	Not Reported	Log type:	Not Reported
Hrs pumped:	1	Pumping ra:	1
Level befo:	1	Level duri:	1
Test pump:	Not Reported	Pump insta:	N
Install pu:	Not Reported	Capacity:	0
Pump hp:	0	Column len:	0
Closed:	Not Reported	Abandoned:	Not Reported
Abandon da:	0	Site id:	MD7000000513959

Map ID:	195		
Objectid:	524940	County let:	Not Reported
Permit:	MO950257	Mgs id:	Not Reported
B1 seq:	3366	B1 recd:	20061018
City:	SILVER SPRING	State:	MD
Zip:	20903	Driller na:	ROBERT ATKINSON
Driller id:	MGD 67	Est gpm pr:	0
Use for wa:	Test, Observation, Monitoring	Approx dep:	45
Drill meth:	Not Reported	Replacemen:	N
Wapid:	Not Reported	Subdivisio:	WHITE OAK
Section:	Not Reported	Lot:	Not Reported
Nearest to:	SILVER SPRINGS	Town dista:	Not Reported
Town direc:	T	Road name:	SIMS ROAD
Road side:	W	Road dista:	100 FT
Tax map:	KQ21	Block:	Not Reported
Parcel:	P700	N grid83:	154152
E grid83:	403379	Lat dec de:	39.05536
Lon dec de:	-76.960963	Issue date:	20061011
Special fl:	Not Reported	C1 seq:	1775
C1 recd:	2008 410	Completion:	20061113
Total dept:	26	Num unsucc:	0

Hydrofract:	N	Grouted:	Y
Grout type:	CM	Grout top:	0
Grout bott:	10	Casing typ:	PL
Casing dia:	2	Casing dep:	16
Casing hei:	+2	Screen typ:	PL
Top screen:	16	Bottom scr:	26
Screen t 1:	Not Reported	Top scre 1:	0
Bottom s 1:	0	Screen t 2:	Not Reported
Top scre 2:	0	Bottom s 2:	0
Screen dia:	2	Flowing we:	Not Reported
Telescopin:	Not Reported	Log type:	Not Reported
Hrs pumped:	1	Pumping ra:	1
Level befo:	1	Level duri:	1
Test pump:	Not Reported	Pump insta:	N
Install pu:	Not Reported	Capacity:	0
Pump hp:	0	Column len:	0
Closed:	Not Reported	Abandoned:	Not Reported
Abandon da:	0	Site id:	MD7000000524940

Map ID:	195		
Objectid:	513961	County let:	Not Reported
Permit:	MO950258	Mgs id:	Not Reported
B1 seq:	3367	B1 recd:	20061018
City:	SILVER SPRING	State:	MD
Zip:	20903	Driller na:	ROBERT ATKINSON
Driller id:	MGD 67	Est gpm pr:	0
Use for wa:	Test, Observation, Monitoring	Approx dep:	45
Drill meth:	AIR-ROT	Replacemen:	N
Wapid:	Not Reported	Subdivisio:	WHITE OAK
Section:	Not Reported	Lot:	Not Reported
Nearest to:	SILVER SPRINGS	Town dista:	Not Reported
Town direc:	T	Road name:	SIMS ROAD
Road side:	W	Road dista:	120 FT
Tax map:	KQ21	Block:	Not Reported
Parcel:	P700	N grid83:	154152
E grid83:	403379	Lat dec de:	39.05536
Lon dec de:	-76.960963	Issue date:	20061011
Special fl:	Not Reported	C1 seq:	1776
C1 recd:	20061211	Completion:	20061121
Total dept:	26	Num unsucc:	0
Hydrofract:	N	Grouted:	Y
Grout type:	CM	Grout top:	0
Grout bott:	11	Casing typ:	PL
Casing dia:	2	Casing dep:	16
Casing hei:	+2	Screen typ:	PL
Top screen:	16	Bottom scr:	26
Screen t 1:	Not Reported	Top scre 1:	0
Bottom s 1:	0	Screen t 2:	Not Reported
Top scre 2:	0	Bottom s 2:	0
Screen dia:	2	Flowing we:	Not Reported
Telescopin:	Not Reported	Log type:	Not Reported
Hrs pumped:	1	Pumping ra:	1
Level befo:	1	Level duri:	1
Test pump:	Not Reported	Pump insta:	N
Install pu:	Not Reported	Capacity:	0
Pump hp:	0	Column len:	0
Closed:	Not Reported	Abandoned:	Not Reported
Abandon da:	0	Site id:	MD7000000513961

Map ID: 196

GEOCHECK VERSION 2.1
STATE DATABASE WELL INFORMATION

Objectid:	246749	County let:	MO
Permit:	MO810039	Mgs id:	Not Reported
B1 seq:	Not Reported	B1 recd:	1990 525
City:	ROCKVILLE	State:	MD
Zip:	20850	Driller na:	TAYLOR, BRENARD J.
Driller id:	MWD0430	Est gpm pr:	0
Use for wa:	Test, Observation, Monitoring	Approx dep:	25
Drill meth:	BORED	Replacemen:	N
Wapid:	Not Reported	Subdivisio:	Not Reported
Section:	Not Reported	Lot:	Not Reported
Nearest to:	WHEATON	Town dista:	0 MI
Town direc:	Not Reported	Road name:	UNIVERSITY BLVD
Road side:	N	Road dista:	2 FT
Tax map:	Not Reported	Block:	Not Reported
Parcel:	Not Reported	N grid83:	154152
E grid83:	396064	Lat dec de:	39.055357
Lon dec de:	-77.045478	Issue date:	1990 612
Special fl:	Not Reported	C1 seq:	Not Reported
C1 recd:	0	Completion:	0
Total dept:	0	Num unsucc:	0
Hydrofract:	Not Reported	Grouted:	Not Reported
Grout type:	Not Reported	Grout top:	0
Grout bott:	0	Casing typ:	Not Reported
Casing dia:	0	Casing dep:	0
Casing hei:	+00	Screen typ:	Not Reported
Top screen:	0	Bottom scr:	0
Screen t 1:	Not Reported	Top scre 1:	0
Bottom s 1:	0	Screen t 2:	Not Reported
Top scre 2:	0	Bottom s 2:	0
Screen dia:	0	Flowing we:	Not Reported
Telescopin:	Not Reported	Log type:	Not Reported
Hrs pumped:	0	Pumping ra:	0
Level befo:	0	Level duri:	0
Test pump:	Not Reported	Pump insta:	Not Reported
Install pu:	Not Reported	Capacity:	0
Pump hp:	0	Column len:	0
Closed:	Not Reported	Abandoned:	Not Reported
Abandon da:	0	Site id:	MD7000000246749

Map ID:	197		
Objectid:	249379	County let:	MO
Permit:	MO813089	Mgs id:	Not Reported
B1 seq:	Not Reported	B1 recd:	1988 219
City:	SILVER SPRING	State:	MD
Zip:	20903	Driller na:	D'AMIANO, ANTHONY R.
Driller id:	MWD0346	Est gpm pr:	0
Use for wa:	Test, Observation, Monitoring	Approx dep:	25
Drill meth:	AIR-ROT	Replacemen:	N
Wapid:	Not Reported	Subdivisio:	Not Reported
Section:	Not Reported	Lot:	Not Reported
Nearest to:	SILVER SPRING	Town dista:	3 MI
Town direc:	N	Road name:	GEORGIA AVE
Road side:	E	Road dista:	60 FT
Tax map:	Not Reported	Block:	Not Reported
Parcel:	Not Reported	N grid83:	154152
E grid83:	395759	Lat dec de:	39.055355
Lon dec de:	-77.048999	Issue date:	1988 311
Special fl:	Not Reported	C1 seq:	Not Reported
C1 recd:	0	Completion:	0
Total dept:	0	Num unsucc:	0

Hydrofract:	Not Reported	Grouted:	Not Reported
Grout type:	Not Reported	Grout top:	0
Grout bott:	0	Casing typ:	Not Reported
Casing dia:	0	Casing dep:	0
Casing hei:	+00	Screen typ:	Not Reported
Top screen:	0	Bottom scr:	0
Screen t 1:	Not Reported	Top scre 1:	0
Bottom s 1:	0	Screen t 2:	Not Reported
Top scre 2:	0	Bottom s 2:	0
Screen dia:	0	Flowing we:	Not Reported
Telescopin:	Not Reported	Log type:	Not Reported
Hrs pumped:	0	Pumping ra:	0
Level befo:	0	Level duri:	0
Test pump:	Not Reported	Pump insta:	Not Reported
Install pu:	Not Reported	Capacity:	0
Pump hp:	0	Column len:	0
Closed:	Not Reported	Abandoned:	Y
Abandon da:	199610 9	Site id:	MD7000000249379

Map ID:	197		
Objectid:	251436	County let:	MO
Permit:	MO920165	Mgs id:	Not Reported
B1 seq:	Not Reported	B1 recd:	1991 925
City:	WASHINGTON	State:	DC
Zip:	20001	Driller na:	PALMER V STEPHENS
Driller id:	MWD0000	Est gpm pr:	0
Use for wa:	Test, Observation, Monitoring	Approx dep:	30
Drill meth:	BORED	Replacemen:	N
Wapid:	Not Reported	Subdivisio:	Not Reported
Section:	Not Reported	Lot:	Not Reported
Nearest to:	Not Reported	Town dista:	Not Reported
Town direc:	Not Reported	Road name:	GEORGIA AVE
Road side:	W	Road dista:	30 FT
Tax map:	Not Reported	Block:	Not Reported
Parcel:	Not Reported	N grid83:	154152
E grid83:	395759	Lat dec de:	39.055355
Lon dec de:	-77.048999	Issue date:	1992 925
Special fl:	Not Reported	C1 seq:	Not Reported
C1 recd:	19921014	Completion:	1992 928
Total dept:	29	Num unsucc:	0
Hydrofract:	Not Reported	Grouted:	Y
Grout type:	CM	Grout top:	0
Grout bott:	19	Casing typ:	PL
Casing dia:	4	Casing dep:	24
Casing hei:	-00	Screen typ:	PL
Top screen:	24	Bottom scr:	29
Screen t 1:	Not Reported	Top scre 1:	0
Bottom s 1:	0	Screen t 2:	Not Reported
Top scre 2:	0	Bottom s 2:	0
Screen dia:	4	Flowing we:	Not Reported
Telescopin:	Not Reported	Log type:	Not Reported
Hrs pumped:	0	Pumping ra:	0
Level befo:	0	Level duri:	0
Test pump:	O	Pump insta:	Not Reported
Install pu:	Not Reported	Capacity:	0
Pump hp:	0	Column len:	0
Closed:	Not Reported	Abandoned:	Not Reported
Abandon da:	0	Site id:	MD7000000251436

Map ID: 198

GEOCHECK VERSION 2.1
STATE DATABASE WELL INFORMATION

Objectid:	252032	County let:	MO
Permit:	MO930032	Mgs id:	Not Reported
B1 seq:	Not Reported	B1 recd:	19931215
City:	SILVER SPRING	State:	MD
Zip:	20806	Driller na:	MICHAEL W HUBER
Driller id:	MWD0000	Est gpm pr:	0
Use for wa:	Test, Observation, Monitoring	Approx dep:	97
Drill meth:	BORED	Replacemen:	N
Wapid:	Not Reported	Subdivisio:	Not Reported
Section:	Not Reported	Lot:	Not Reported
Nearest to:	Not Reported	Town dista:	Not Reported
Town direc:	Not Reported	Road name:	GEORGIA AVE
Road side:	E	Road dista:	200 FT
Tax map:	Not Reported	Block:	Not Reported
Parcel:	Not Reported	N grid83:	154152
E grid83:	395454	Lat dec de:	39.055354
Lon dec de:	-77.052521	Issue date:	19931216
Special fl:	Not Reported	C1 seq:	Not Reported
C1 recd:	1994 331	Completion:	19931218
Total dept:	99	Num unsucc:	0
Hydrofract:	Not Reported	Grouted:	Y
Grout type:	CM	Grout top:	0
Grout bott:	74	Casing typ:	PL
Casing dia:	2	Casing dep:	79
Casing hei:	+02	Screen typ:	PL
Top screen:	79	Bottom scr:	99
Screen t 1:	Not Reported	Top scre 1:	0
Bottom s 1:	0	Screen t 2:	Not Reported
Top scre 2:	0	Bottom s 2:	0
Screen dia:	2	Flowing we:	Not Reported
Telescopin:	Not Reported	Log type:	Not Reported
Hrs pumped:	0	Pumping ra:	0
Level befo:	0	Level duri:	0
Test pump:	O	Pump insta:	Not Reported
Install pu:	Not Reported	Capacity:	0
Pump hp:	0	Column len:	0
Closed:	Not Reported	Abandoned:	Not Reported
Abandon da:	0	Site id:	MD7000000252032

Map ID:	198		
Objectid:	252033	County let:	MO
Permit:	MO930033	Mgs id:	Not Reported
B1 seq:	Not Reported	B1 recd:	19931215
City:	SILVER SPRING	State:	MD
Zip:	20806	Driller na:	MICHAEL HUBER
Driller id:	MWD0000	Est gpm pr:	0
Use for wa:	Test, Observation, Monitoring	Approx dep:	50
Drill meth:	BORED	Replacemen:	N
Wapid:	Not Reported	Subdivisio:	Not Reported
Section:	Not Reported	Lot:	Not Reported
Nearest to:	Not Reported	Town dista:	Not Reported
Town direc:	Not Reported	Road name:	GEORGIA AVE
Road side:	E	Road dista:	250 FT
Tax map:	Not Reported	Block:	Not Reported
Parcel:	Not Reported	N grid83:	154152
E grid83:	395454	Lat dec de:	39.055354
Lon dec de:	-77.052521	Issue date:	19931216
Special fl:	Not Reported	C1 seq:	Not Reported
C1 recd:	1994 331	Completion:	19931217
Total dept:	51	Num unsucc:	0

Hydrofract:	Not Reported	Grouted:	Y
Grout type:	CM	Grout top:	0
Grout bott:	25	Casing typ:	PL
Casing dia:	2	Casing dep:	31
Casing hei:	+02	Screen typ:	PL
Top screen:	31	Bottom scr:	51
Screen t 1:	Not Reported	Top scre 1:	0
Bottom s 1:	0	Screen t 2:	Not Reported
Top scre 2:	0	Bottom s 2:	0
Screen dia:	2	Flowing we:	Not Reported
Telescopin:	Not Reported	Log type:	Not Reported
Hrs pumped:	0	Pumping ra:	0
Level befo:	0	Level duri:	0
Test pump:	O	Pump insta:	Not Reported
Install pu:	Not Reported	Capacity:	0
Pump hp:	0	Column len:	0
Closed:	Not Reported	Abandoned:	Not Reported
Abandon da:	0	Site id:	MD7000000252033

Map ID:	198		
Objectid:	471551	County let:	Not Reported
Permit:	MO942584	Mgs id:	Not Reported
B1 seq:	1346	B1 recd:	200210 1
City:	WHEATON	State:	MD
Zip:	20902	Driller na:	GEORGE F EASTERDAY
Driller id:	MWD 40	Est gpm pr:	5
Use for wa:	Home or Public Use	Approx dep:	300
Drill meth:	AIR-ROT	Replacemen:	S
Wapid:	Not Reported	Subdivisio:	Not Reported
Section:	Not Reported	Lot:	Not Reported
Nearest to:	GLENMONT	Town dista:	1
Town direc:	S	Road name:	2101 JONES LANE
Road side:	S	Road dista:	100 FT
Tax map:	Not Reported	Block:	Not Reported
Parcel:	Not Reported	N grid83:	154152
E grid83:	395454	Lat dec de:	39.055354
Lon dec de:	-77.052521	Issue date:	200210 1
Special fl:	Not Reported	C1 seq:	9494
C1 recd:	2003 1 2	Completion:	20021120
Total dept:	300	Num unsucc:	0
Hydrofract:	N	Grouted:	Y
Grout type:	CM	Grout top:	0
Grout bott:	64	Casing typ:	ST
Casing dia:	6	Casing dep:	70
Casing hei:	+2	Screen typ:	HO
Top screen:	68	Bottom scr:	300
Screen t 1:	Not Reported	Top scre 1:	0
Bottom s 1:	0	Screen t 2:	Not Reported
Top scre 2:	0	Bottom s 2:	0
Screen dia:	0	Flowing we:	Not Reported
Telescopin:	Not Reported	Log type:	Not Reported
Hrs pumped:	3	Pumping ra:	2
Level befo:	50	Level duri:	300
Test pump:	A	Pump insta:	N
Install pu:	Not Reported	Capacity:	0
Pump hp:	0	Column len:	0
Closed:	Not Reported	Abandoned:	Not Reported
Abandon da:	0	Site id:	MD7000000471551

Map ID: 199

GEOCHECK VERSION 2.1
STATE DATABASE WELL INFORMATION

Objectid:	254832	County let:	PG
Permit:	PG730863	Mgs id:	Not Reported
B1 seq:	Not Reported	B1 recd:	1978 316
City:	MCLEAN	State:	VA
Zip:	Not Reported	Driller na:	E COAST WELL & PUMP
Driller id:	MWD0173	Est gpm pr:	10
Use for wa:	Industrial, Commercial, State and Federal Gov.		
Approx dep:	100	Drill meth:	ROTARY
Replacemen:	N	Wapid:	PG1978G005
Subdivisio:	Not Reported	Section:	Not Reported
Lot:	Not Reported	Nearest to:	LAUREL
Town dista:	2 MI	Town direc:	S
Road name:	US RT 1 BALTIMORE AV	Road side:	E
Road dista:	45 FT	Tax map:	Not Reported
Block:	Not Reported	Parcel:	Not Reported
N grid83:	154152	E grid83:	409170
Lat dec de:	39.055318	Lon dec de:	-76.894055
Issue date:	1978 217	Special fl:	Not Reported
C1 seq:	Not Reported	C1 recd:	1979 1 6
Completion:	1978 331	Total dept:	110
Num unsucc:	0	Hydrofract:	Not Reported
Grouted:	Y	Grout type:	CM
Grout top:	3	Grout bott:	90
Casing typ:	PL	Casing dia:	4
Casing dep:	100	Casing hei:	+01
Screen typ:	PL	Top screen:	100
Bottom scr:	110	Screen t 1:	Not Reported
Top scre 1:	0	Bottom s 1:	0
Screen t 2:	Not Reported	Top scre 2:	0
Bottom s 2:	0	Screen dia:	4
Flowing we:	Not Reported	Telescopin:	Not Reported
Log type:	Not Reported	Hrs pumped:	8
Pumping ra:	30	Level befo:	23
Level duri:	53	Test pump:	A
Pump insta:	Not Reported	Install pu:	S
Capacity:	10	Pump hp:	1
Column len:	70	Closed:	Not Reported
Abandoned:	Not Reported	Abandon da:	0
Site id:	MD7000000254832		

Map ID:	200		
Objectid:	408243	County let:	MO
Permit:	MO940738	Mgs id:	Not Reported
B1 seq:	0284	B1 recd:	1998 717
City:	BETHESDA	State:	MD
Zip:	20814	Driller na:	MICHAEL W HUBER
Driller id:	MGD 46	Est gpm pr:	0
Use for wa:	Test, Observation, Monitoring	Approx dep:	25
Drill meth:	BORED	Replacemen:	N
Wapid:	Not Reported	Subdivisio:	Not Reported
Section:	Not Reported	Lot:	Not Reported
Nearest to:	WHITE OAK	Town dista:	Not Reported
Town direc:	T	Road name:	KATHRYN ROAD
Road side:	S	Road dista:	75 FT
Tax map:	Not Reported	Block:	Not Reported
Parcel:	626	N grid83:	153848
E grid83:	401245	Lat dec de:	39.052619
Lon dec de:	-76.985613	Issue date:	1998 716
Special fl:	Not Reported	C1 seq:	0265
C1 recd:	1998 824	Completion:	1998 717

Total dept:	12	Num unsucc:	0
Hydrofract:	Not Reported	Grouted:	Y
Grout type:	CM	Grout top:	0
Grout bott:	1	Casing typ:	PL
Casing dia:	1	Casing dep:	2
Casing hei:	+2	Screen typ:	PL
Top screen:	2	Bottom scr:	12
Screen t 1:	Not Reported	Top scre 1:	0
Bottom s 1:	0	Screen t 2:	Not Reported
Top scre 2:	0	Bottom s 2:	0
Screen dia:	1	Flowing we:	Not Reported
Telescopin:	Not Reported	Log type:	Not Reported
Hrs pumped:	0	Pumping ra:	0
Level befo:	0	Level duri:	0
Test pump:	O	Pump insta:	N
Install pu:	Not Reported	Capacity:	0
Pump hp:	0	Column len:	0
Closed:	Not Reported	Abandoned:	Not Reported
Abandon da:	0	Site id:	MD7000000408243

Map ID:	200		
Objectid:	408242	County let:	MO
Permit:	MO940737	Mgs id:	Not Reported
B1 seq:	0283	B1 recd:	1998 713
City:	BETHESDA	State:	MD
Zip:	20814	Driller na:	MICHAEL W HUBER
Driller id:	MGD 46	Est gpm pr:	0
Use for wa:	Test, Observation, Monitoring	Approx dep:	25
Drill meth:	BORED	Replacemen:	N
Wapid:	Not Reported	Subdivisio:	Not Reported
Section:	Not Reported	Lot:	Not Reported
Nearest to:	WHITE OAK	Town dista:	Not Reported
Town direc:	T	Road name:	EDEN ROAD
Road side:	W	Road dista:	250 FT
Tax map:	Not Reported	Block:	Not Reported
Parcel:	626	N grid83:	153848
E grid83:	401245	Lat dec de:	39.052619
Lon dec de:	-76.985613	Issue date:	1998 716
Special fl:	Not Reported	C1 seq:	0264
C1 recd:	1998 824	Completion:	1998 717
Total dept:	15	Num unsucc:	0
Hydrofract:	Not Reported	Grouted:	Y
Grout type:	CM	Grout top:	0
Grout bott:	3	Casing typ:	PL
Casing dia:	1	Casing dep:	5
Casing hei:	+2	Screen typ:	PL
Top screen:	5	Bottom scr:	15
Screen t 1:	Not Reported	Top scre 1:	0
Bottom s 1:	0	Screen t 2:	Not Reported
Top scre 2:	0	Bottom s 2:	0
Screen dia:	1	Flowing we:	Not Reported
Telescopin:	Not Reported	Log type:	Not Reported
Hrs pumped:	0	Pumping ra:	0
Level befo:	0	Level duri:	0
Test pump:	O	Pump insta:	N
Install pu:	Not Reported	Capacity:	0
Pump hp:	0	Column len:	0
Closed:	Not Reported	Abandoned:	Not Reported
Abandon da:	0	Site id:	MD7000000408242

Map ID: 200

GEOCHECK VERSION 2.1
STATE DATABASE WELL INFORMATION

Objectid:	408263	County let:	MO
Permit:	MO940736	Mgs id:	Not Reported
B1 seq:	0282	B1 recd:	1998 713
City:	BETHESDA	State:	MD
Zip:	20814	Driller na:	MICHAEL W HUBER
Driller id:	MGD 46	Est gpm pr:	0
Use for wa:	Test, Observation, Monitoring	Approx dep:	25
Drill meth:	BORED	Replacemen:	N
Wapid:	Not Reported	Subdivisio:	Not Reported
Section:	Not Reported	Lot:	Not Reported
Nearest to:	WHITE OAK	Town dista:	Not Reported
Town direc:	T	Road name:	EDEN ROAD
Road side:	W	Road dista:	250 FT
Tax map:	Not Reported	Block:	Not Reported
Parcel:	626	N grid83:	153848
E grid83:	401245	Lat dec de:	39.052619
Lon dec de:	-76.985613	Issue date:	1998 716
Special fl:	Not Reported	C1 seq:	0263
C1 recd:	1998 824	Completion:	1998 717
Total dept:	15	Num unsucc:	0
Hydrofract:	Not Reported	Grouted:	Y
Grout type:	CM	Grout top:	0
Grout bott:	3	Casing typ:	PL
Casing dia:	1	Casing dep:	5
Casing hei:	+2	Screen typ:	PL
Top screen:	5	Bottom scr:	15
Screen t 1:	Not Reported	Top scre 1:	0
Bottom s 1:	0	Screen t 2:	Not Reported
Top scre 2:	0	Bottom s 2:	0
Screen dia:	1	Flowing we:	Not Reported
Telescopin:	Not Reported	Log type:	Not Reported
Hrs pumped:	0	Pumping ra:	0
Level befo:	0	Level duri:	0
Test pump:	O	Pump insta:	N
Install pu:	Not Reported	Capacity:	0
Pump hp:	0	Column len:	0
Closed:	Not Reported	Abandoned:	Not Reported
Abandon da:	0	Site id:	MD7000000408263

Map ID:	200		
Objectid:	408261	County let:	MO
Permit:	MO940735	Mgs id:	Not Reported
B1 seq:	0281	B1 recd:	1998 718
City:	BETHESDA	State:	MD
Zip:	20814	Driller na:	MICHAEL W HUBER
Driller id:	MGD 46	Est gpm pr:	0
Use for wa:	Test, Observation, Monitoring	Approx dep:	25
Drill meth:	BORED	Replacemen:	N
Wapid:	Not Reported	Subdivisio:	Not Reported
Section:	Not Reported	Lot:	Not Reported
Nearest to:	WHITE OAK	Town dista:	Not Reported
Town direc:	T	Road name:	EDEN ROAD
Road side:	W	Road dista:	175 FT
Tax map:	Not Reported	Block:	Not Reported
Parcel:	626	N grid83:	153848
E grid83:	401245	Lat dec de:	39.052619
Lon dec de:	-76.985613	Issue date:	1998 716
Special fl:	Not Reported	C1 seq:	0262
C1 recd:	1998 824	Completion:	1998 717
Total dept:	26	Num unsucc:	0

Hydrofract:	Not Reported	Grouted:	Y
Grout type:	CM	Grout top:	0
Grout bott:	14	Casing typ:	PL
Casing dia:	1	Casing dep:	16
Casing hei:	+2	Screen typ:	PL
Top screen:	16	Bottom scr:	26
Screen t 1:	Not Reported	Top scre 1:	0
Bottom s 1:	0	Screen t 2:	Not Reported
Top scre 2:	0	Bottom s 2:	0
Screen dia:	1	Flowing we:	Not Reported
Telescopin:	Not Reported	Log type:	Not Reported
Hrs pumped:	0	Pumping ra:	0
Level befo:	0	Level duri:	0
Test pump:	O	Pump insta:	N
Install pu:	Not Reported	Capacity:	0
Pump hp:	0	Column len:	0
Closed:	Not Reported	Abandoned:	Not Reported
Abandon da:	0	Site id:	MD7000000408261

Map ID:	201		
Objectid:	508150	County let:	Not Reported
Permit:	MO950046	Mgs id:	Not Reported
B1 seq:	6858	B1 recd:	2006 2 2
City:	SILVER SPRING	State:	MD
Zip:	20902	Driller na:	DAVID KELLY
Driller id:	MWD 304	Est gpm pr:	0
Use for wa:	Geo-thermal	Approx dep:	400
Drill meth:	AIR-PER	Replacemen:	N
Wapid:	Not Reported	Subdivisio:	Not Reported
Section:	Not Reported	Lot:	13
Nearest to:	WHITE OAK	Town dista:	2
Town direc:	NW	Road name:	411 HERMLEIGH RD
Road side:	Not Reported	Road dista:	280 FT
Tax map:	JQ32	Block:	Not Reported
Parcel:	Not Reported	N grid83:	153848
E grid83:	398197	Lat dec de:	39.052618
Lon dec de:	-77.020827	Issue date:	2006 131
Special fl:	Y	C1 seq:	1360
C1 recd:	2006 512	Completion:	2006 331
Total dept:	400	Num unsucc:	0
Hydrofract:	N	Grouted:	Y
Grout type:	BC	Grout top:	0
Grout bott:	400	Casing typ:	Not Reported
Casing dia:	0	Casing dep:	0
Casing hei:	Not Reported	Screen typ:	Not Reported
Top screen:	0	Bottom scr:	0
Screen t 1:	Not Reported	Top scre 1:	0
Bottom s 1:	0	Screen t 2:	Not Reported
Top scre 2:	0	Bottom s 2:	0
Screen dia:	0	Flowing we:	Not Reported
Telescopin:	Not Reported	Log type:	Not Reported
Hrs pumped:	0	Pumping ra:	0
Level befo:	0	Level duri:	0
Test pump:	Not Reported	Pump insta:	Not Reported
Install pu:	Not Reported	Capacity:	0
Pump hp:	0	Column len:	0
Closed:	Not Reported	Abandoned:	Not Reported
Abandon da:	0	Site id:	MD7000000508150

Map ID: 202

GEOCHECK VERSION 2.1
STATE DATABASE WELL INFORMATION

Objectid:	249129	County let:	MO
Permit:	MO812830	Mgs id:	Not Reported
B1 seq:	Not Reported	B1 recd:	198710 8
City:	SILVER SPRING	State:	MD
Zip:	20902	Driller na:	EASTERDAY, GEORGE F.
Driller id:	MWD0040	Est gpm pr:	1
Use for wa:	Test, Observation, Monitoring	Approx dep:	300
Drill meth:	AIR-ROT	Replacemen:	N
Wapid:	MO1987G007	Subdivisio:	Not Reported
Section:	Not Reported	Lot:	2
Nearest to:	WHEATON	Town dista:	1 MI
Town direc:	NE	Road name:	GRAYS LA
Road side:	N	Road dista:	150 FT
Tax map:	Not Reported	Block:	Not Reported
Parcel:	Not Reported	N grid83:	153848
E grid83:	397588	Lat dec de:	39.052617
Lon dec de:	-77.027869	Issue date:	19871218
Special fl:	Not Reported	C1 seq:	Not Reported
C1 recd:	1988 1 7	Completion:	198710 5
Total dept:	300	Num unsucc:	0
Hydrofract:	Not Reported	Grouted:	Y
Grout type:	CM	Grout top:	0
Grout bott:	80	Casing typ:	ST
Casing dia:	6	Casing dep:	96
Casing hei:	+02	Screen typ:	HO
Top screen:	94	Bottom scr:	300
Screen t 1:	Not Reported	Top scre 1:	0
Bottom s 1:	0	Screen t 2:	Not Reported
Top scre 2:	0	Bottom s 2:	0
Screen dia:	0	Flowing we:	Not Reported
Telescopin:	Not Reported	Log type:	Not Reported
Hrs pumped:	3	Pumping ra:	1
Level befo:	85	Level duri:	300
Test pump:	A	Pump insta:	Not Reported
Install pu:	Not Reported	Capacity:	0
Pump hp:	0	Column len:	0
Closed:	Not Reported	Abandoned:	Not Reported
Abandon da:	0	Site id:	MD7000000249129

Map ID:	203		
Objectid:	251350	County let:	MO
Permit:	MO920056	Mgs id:	Not Reported
B1 seq:	Not Reported	B1 recd:	1992 8 3
City:	MCLEAN	State:	VA
Zip:	22102	Driller na:	MICHAEL P WILLEY
Driller id:	MWD0000	Est gpm pr:	0
Use for wa:	Test, Observation, Monitoring	Approx dep:	30
Drill meth:	BORED	Replacemen:	N
Wapid:	Not Reported	Subdivisio:	Not Reported
Section:	Not Reported	Lot:	Not Reported
Nearest to:	Not Reported	Town dista:	Not Reported
Town direc:	Not Reported	Road name:	BROADBIRCH DR
Road side:	N	Road dista:	100 FT
Tax map:	Not Reported	Block:	Not Reported
Parcel:	Not Reported	N grid83:	153848
E grid83:	402769	Lat dec de:	39.052616
Lon dec de:	-76.968007	Issue date:	1992 8 4
Special fl:	Not Reported	C1 seq:	Not Reported
C1 recd:	1993 1 4	Completion:	1992 826
Total dept:	80	Num unsucc:	0

Hydrofract:	Not Reported	Grouted:	Y
Grout type:	CM	Grout top:	0
Grout bott:	65	Casing typ:	PL
Casing dia:	4	Casing dep:	70
Casing hei:	+02	Screen typ:	PL
Top screen:	70	Bottom scr:	80
Screen t 1:	Not Reported	Top scre 1:	0
Bottom s 1:	0	Screen t 2:	Not Reported
Top scre 2:	0	Bottom s 2:	0
Screen dia:	4	Flowing we:	Not Reported
Telescopin:	T	Log type:	Not Reported
Hrs pumped:	0	Pumping ra:	0
Level befo:	0	Level duri:	0
Test pump:	O	Pump insta:	Not Reported
Install pu:	Not Reported	Capacity:	0
Pump hp:	0	Column len:	0
Closed:	Not Reported	Abandoned:	Not Reported
Abandon da:	0	Site id:	MD7000000251350

Map ID:	203		
Objectid:	471684	County let:	Not Reported
Permit:	MO942429	Mgs id:	Not Reported
B1 seq:	6227	B1 recd:	2002 626
City:	SILVER SPRING	State:	MD
Zip:	20907	Driller na:	ROBERT STEVENS
Driller id:	MGD 17	Est gpm pr:	0
Use for wa:	Test, Observation, Monitoring	Approx dep:	30
Drill meth:	BORED	Replacemen:	N
Wapid:	Not Reported	Subdivisio:	NSWC WHITE OAK
Section:	Not Reported	Lot:	Not Reported
Nearest to:	SILVER SPRING	Town dista:	7
Town direc:	NE	Road name:	PERIMETER ROAD
Road side:	S	Road dista:	200 FT
Tax map:	Not Reported	Block:	Not Reported
Parcel:	Not Reported	N grid83:	153848
E grid83:	402769	Lat dec de:	39.052616
Lon dec de:	-76.968007	Issue date:	2002 7 1
Special fl:	Not Reported	C1 seq:	9234
C1 recd:	2003 210	Completion:	200211 7
Total dept:	48	Num unsucc:	0
Hydrofract:	N	Grouted:	Y
Grout type:	CM	Grout top:	0
Grout bott:	36	Casing typ:	PL
Casing dia:	2	Casing dep:	38
Casing hei:	+3	Screen typ:	PL
Top screen:	38	Bottom scr:	48
Screen t 1:	Not Reported	Top scre 1:	0
Bottom s 1:	0	Screen t 2:	Not Reported
Top scre 2:	0	Bottom s 2:	0
Screen dia:	2	Flowing we:	Not Reported
Telescopin:	Not Reported	Log type:	Not Reported
Hrs pumped:	1	Pumping ra:	1
Level befo:	1	Level duri:	1
Test pump:	Not Reported	Pump insta:	N
Install pu:	Not Reported	Capacity:	0
Pump hp:	0	Column len:	0
Closed:	Not Reported	Abandoned:	Not Reported
Abandon da:	0	Site id:	MD7000000471684

Map ID: 203

GEOCHECK VERSION 2.1
STATE DATABASE WELL INFORMATION

Objectid:	471700	County let:	Not Reported
Permit:	MO942427	Mgs id:	Not Reported
B1 seq:	6229	B1 recd:	2002 626
City:	SILVER SPRING	State:	MD
Zip:	20907	Driller na:	ROBERT STEVENS
Driller id:	MGD 17	Est gpm pr:	0
Use for wa:	Test, Observation, Monitoring	Approx dep:	30
Drill meth:	BORED	Replacemen:	N
Wapid:	Not Reported	Subdivisio:	NSWC WHITE OAK
Section:	Not Reported	Lot:	Not Reported
Nearest to:	SILVER SPRING	Town dista:	7
Town direc:	NE	Road name:	DAHLGREN ROAD
Road side:	N	Road dista:	10 FT
Tax map:	Not Reported	Block:	Not Reported
Parcel:	Not Reported	N grid83:	153848
E grid83:	402769	Lat dec de:	39.052616
Lon dec de:	-76.968007	Issue date:	2002 7 1
Special fl:	Not Reported	C1 seq:	9239
C1 recd:	2002 719	Completion:	2002 7 2
Total dept:	32	Num unsucc:	0
Hydrofract:	N	Grouted:	Y
Grout type:	CM	Grout top:	0
Grout bott:	20	Casing typ:	PL
Casing dia:	2	Casing dep:	22
Casing hei:	Not Reported	Screen typ:	PL
Top screen:	22	Bottom scr:	32
Screen t 1:	Not Reported	Top scre 1:	0
Bottom s 1:	0	Screen t 2:	Not Reported
Top scre 2:	0	Bottom s 2:	0
Screen dia:	2	Flowing we:	Not Reported
Telescopin:	Not Reported	Log type:	Not Reported
Hrs pumped:	1	Pumping ra:	1
Level befo:	1	Level duri:	1
Test pump:	Not Reported	Pump insta:	N
Install pu:	Not Reported	Capacity:	0
Pump hp:	0	Column len:	0
Closed:	Not Reported	Abandoned:	Not Reported
Abandon da:	0	Site id:	MD7000000471700

Map ID:	203		
Objectid:	247734	County let:	MO
Permit:	MO811423	Mgs id:	Not Reported
B1 seq:	Not Reported	B1 recd:	198512 5
City:	SILVER SPRING	State:	MD
Zip:	20904	Driller na:	D'AMIANO, ANTHONY R.
Driller id:	MWD0346	Est gpm pr:	0
Use for wa:	Test, Observation, Monitoring	Approx dep:	25
Drill meth:	AIR-ROT	Replacemen:	N
Wapid:	Not Reported	Subdivisio:	Not Reported
Section:	Not Reported	Lot:	Not Reported
Nearest to:	SPRINGBROOK	Town dista:	2 MI
Town direc:	E	Road name:	INDUSTRIAL PKWY
Road side:	Not Reported	Road dista:	80 FT
Tax map:	Not Reported	Block:	Not Reported
Parcel:	Not Reported	N grid83:	153848
E grid83:	402769	Lat dec de:	39.052616
Lon dec de:	-76.968007	Issue date:	19851212
Special fl:	Not Reported	C1 seq:	Not Reported
C1 recd:	19851220	Completion:	1985 125
Total dept:	38	Num unsucc:	0

Hydrofract:	Not Reported	Grouted:	Y
Grout type:	BC	Grout top:	2
Grout bott:	20	Casing typ:	PL
Casing dia:	4	Casing dep:	20
Casing hei:	+02	Screen typ:	PL
Top screen:	20	Bottom scr:	38
Screen t 1:	Not Reported	Top scre 1:	0
Bottom s 1:	0	Screen t 2:	Not Reported
Top scre 2:	0	Bottom s 2:	0
Screen dia:	4	Flowing we:	Not Reported
Telescopin:	Not Reported	Log type:	Not Reported
Hrs pumped:	1	Pumping ra:	1
Level befo:	1	Level duri:	1
Test pump:	O	Pump insta:	Not Reported
Install pu:	Not Reported	Capacity:	0
Pump hp:	0	Column len:	0
Closed:	Not Reported	Abandoned:	Not Reported
Abandon da:	0	Site id:	MD7000000247734

Map ID:	203		
Objectid:	247731	County let:	MO
Permit:	MO811420	Mgs id:	Not Reported
B1 seq:	Not Reported	B1 recd:	198512 5
City:	SILVER SPRING	State:	MD
Zip:	20904	Driller na:	D'AMIANO, ANTHONY R.
Driller id:	MWD0346	Est gpm pr:	0
Use for wa:	Test, Observation, Monitoring	Approx dep:	25
Drill meth:	AIR-ROT	Replacemen:	N
Wapid:	Not Reported	Subdivisio:	Not Reported
Section:	Not Reported	Lot:	Not Reported
Nearest to:	SPRINGBROOK	Town dista:	2 MI
Town direc:	E	Road name:	INDUSTRIAL PKWY
Road side:	S	Road dista:	50 FT
Tax map:	Not Reported	Block:	Not Reported
Parcel:	Not Reported	N grid83:	153848
E grid83:	402769	Lat dec de:	39.052616
Lon dec de:	-76.968007	Issue date:	19851212
Special fl:	Not Reported	C1 seq:	Not Reported
C1 recd:	19851220	Completion:	1985 125
Total dept:	38	Num unsucc:	0
Hydrofract:	Not Reported	Grouted:	Y
Grout type:	BC	Grout top:	0
Grout bott:	18	Casing typ:	PL
Casing dia:	4	Casing dep:	18
Casing hei:	+01	Screen typ:	PL
Top screen:	18	Bottom scr:	38
Screen t 1:	Not Reported	Top scre 1:	0
Bottom s 1:	0	Screen t 2:	Not Reported
Top scre 2:	0	Bottom s 2:	0
Screen dia:	4	Flowing we:	Not Reported
Telescopin:	Not Reported	Log type:	Not Reported
Hrs pumped:	1	Pumping ra:	1
Level befo:	1	Level duri:	1
Test pump:	O	Pump insta:	Not Reported
Install pu:	Not Reported	Capacity:	0
Pump hp:	0	Column len:	0
Closed:	Not Reported	Abandoned:	Not Reported
Abandon da:	0	Site id:	MD7000000247731

Map ID: 203

GEOCHECK VERSION 2.1
STATE DATABASE WELL INFORMATION

Objectid:	247732	County let:	MO
Permit:	MO811421	Mgs id:	Not Reported
B1 seq:	Not Reported	B1 recd:	198512 5
City:	SILVER SPRING	State:	MD
Zip:	20904	Driller na:	D'AMIANO, ANTHONY R.
Driller id:	MWD0346	Est gpm pr:	0
Use for wa:	Test, Observation, Monitoring	Approx dep:	25
Drill meth:	AIR-ROT	Replacemen:	N
Wapid:	Not Reported	Subdivisio:	Not Reported
Section:	Not Reported	Lot:	Not Reported
Nearest to:	SPRINGBROOK	Town dista:	2 MI
Town direc:	E	Road name:	INDUSTRIAL PKWY
Road side:	S	Road dista:	50 FT
Tax map:	Not Reported	Block:	Not Reported
Parcel:	Not Reported	N grid83:	153848
E grid83:	402769	Lat dec de:	39.052616
Lon dec de:	-76.968007	Issue date:	19851212
Special fl:	Not Reported	C1 seq:	Not Reported
C1 recd:	19851220	Completion:	1985 125
Total dept:	40	Num unsucc:	0
Hydrofract:	Not Reported	Grouted:	Y
Grout type:	BC	Grout top:	0
Grout bott:	20	Casing typ:	PL
Casing dia:	4	Casing dep:	20
Casing hei:	+01	Screen typ:	PL
Top screen:	20	Bottom scr:	40
Screen t 1:	Not Reported	Top scre 1:	0
Bottom s 1:	0	Screen t 2:	Not Reported
Top scre 2:	0	Bottom s 2:	0
Screen dia:	4	Flowing we:	Not Reported
Telescopin:	Not Reported	Log type:	Not Reported
Hrs pumped:	1	Pumping ra:	1
Level befo:	1	Level duri:	1
Test pump:	O	Pump insta:	Not Reported
Install pu:	Not Reported	Capacity:	0
Pump hp:	0	Column len:	0
Closed:	Not Reported	Abandoned:	Not Reported
Abandon da:	0	Site id:	MD7000000247732

Map ID:	203		
Objectid:	247733	County let:	MO
Permit:	MO811422	Mgs id:	Not Reported
B1 seq:	Not Reported	B1 recd:	198512 5
City:	SILVER SPRING	State:	MD
Zip:	20904	Driller na:	D'AMIANO, ANTHONY R.
Driller id:	MWD0346	Est gpm pr:	0
Use for wa:	Test, Observation, Monitoring	Approx dep:	25
Drill meth:	AIR-ROT	Replacemen:	N
Wapid:	Not Reported	Subdivisio:	Not Reported
Section:	Not Reported	Lot:	Not Reported
Nearest to:	SPRINGBROOK	Town dista:	2 MI
Town direc:	E	Road name:	INDUSTRIAL PKWY
Road side:	S	Road dista:	40 FT
Tax map:	Not Reported	Block:	Not Reported
Parcel:	Not Reported	N grid83:	153848
E grid83:	402769	Lat dec de:	39.052616
Lon dec de:	-76.968007	Issue date:	19851212
Special fl:	Not Reported	C1 seq:	Not Reported
C1 recd:	19851220	Completion:	1985 125
Total dept:	38	Num unsucc:	0

Hydrofract:	Not Reported	Grouted:	Y
Grout type:	BC	Grout top:	0
Grout bott:	18	Casing typ:	PL
Casing dia:	4	Casing dep:	18
Casing hei:	+01	Screen typ:	PL
Top screen:	18	Bottom scr:	38
Screen t 1:	Not Reported	Top scre 1:	0
Bottom s 1:	0	Screen t 2:	Not Reported
Top scre 2:	0	Bottom s 2:	0
Screen dia:	4	Flowing we:	Not Reported
Telescopin:	Not Reported	Log type:	Not Reported
Hrs pumped:	1	Pumping ra:	1
Level befo:	1	Level duri:	1
Test pump:	O	Pump insta:	Not Reported
Install pu:	Not Reported	Capacity:	0
Pump hp:	0	Column len:	0
Closed:	Not Reported	Abandoned:	Not Reported
Abandon da:	0	Site id:	MD7000000247733

Map ID:	204		
Objectid:	251481	County let:	MO
Permit:	MO920219	Mgs id:	Not Reported
B1 seq:	Not Reported	B1 recd:	19921120
City:	COLUMBIA	State:	MD
Zip:	21044	Driller na:	MICHAEL W HUBER
Driller id:	MWD0000	Est gpm pr:	0
Use for wa:	Test, Observation, Monitoring	Approx dep:	35
Drill meth:	BORED	Replacemen:	N
Wapid:	Not Reported	Subdivisio:	Not Reported
Section:	Not Reported	Lot:	Not Reported
Nearest to:	Not Reported	Town dista:	Not Reported
Town direc:	Not Reported	Road name:	PLUM ORCHARD DR
Road side:	S	Road dista:	700 FT
Tax map:	Not Reported	Block:	Not Reported
Parcel:	Not Reported	N grid83:	153848
E grid83:	403684	Lat dec de:	39.052613
Lon dec de:	-76.957443	Issue date:	19921123
Special fl:	Not Reported	C1 seq:	Not Reported
C1 recd:	19921217	Completion:	19921125
Total dept:	62	Num unsucc:	0
Hydrofract:	Not Reported	Grouted:	Y
Grout type:	CM	Grout top:	0
Grout bott:	50	Casing typ:	PL
Casing dia:	2	Casing dep:	52
Casing hei:	+02	Screen typ:	PL
Top screen:	52	Bottom scr:	62
Screen t 1:	Not Reported	Top scre 1:	0
Bottom s 1:	0	Screen t 2:	Not Reported
Top scre 2:	0	Bottom s 2:	0
Screen dia:	2	Flowing we:	Not Reported
Telescopin:	Not Reported	Log type:	Not Reported
Hrs pumped:	1	Pumping ra:	1
Level befo:	1	Level duri:	1
Test pump:	O	Pump insta:	Not Reported
Install pu:	Not Reported	Capacity:	0
Pump hp:	0	Column len:	0
Closed:	Not Reported	Abandoned:	Not Reported
Abandon da:	0	Site id:	MD7000000251481

Map ID: 204

GEOCHECK VERSION 2.1
STATE DATABASE WELL INFORMATION

Objectid:	251482	County let:	MO
Permit:	MO920220	Mgs id:	Not Reported
B1 seq:	Not Reported	B1 recd:	19921120
City:	COLUMBIA	State:	MD
Zip:	21044	Driller na:	MICHAEL W HUBER
Driller id:	MWD0000	Est gpm pr:	0
Use for wa:	Test, Observation, Monitoring	Approx dep:	35
Drill meth:	BORED	Replacemen:	N
Wapid:	Not Reported	Subdivisio:	Not Reported
Section:	Not Reported	Lot:	MW2
Nearest to:	Not Reported	Town dista:	Not Reported
Town direc:	Not Reported	Road name:	PLUM ORCHARD DR
Road side:	S	Road dista:	700 FT
Tax map:	Not Reported	Block:	Not Reported
Parcel:	Not Reported	N grid83:	153848
E grid83:	403684	Lat dec de:	39.052613
Lon dec de:	-76.957443	Issue date:	19921123
Special fl:	Not Reported	C1 seq:	Not Reported
C1 recd:	19921217	Completion:	199212 2
Total dept:	63	Num unsucc:	0
Hydrofract:	Not Reported	Grouted:	Y
Grout type:	CM	Grout top:	0
Grout bott:	50	Casing typ:	PL
Casing dia:	2	Casing dep:	53
Casing hei:	+02	Screen typ:	PL
Top screen:	53	Bottom scr:	63
Screen t 1:	Not Reported	Top scre 1:	0
Bottom s 1:	0	Screen t 2:	Not Reported
Top scre 2:	0	Bottom s 2:	0
Screen dia:	2	Flowing we:	Not Reported
Telescopin:	Not Reported	Log type:	Not Reported
Hrs pumped:	0	Pumping ra:	0
Level befo:	0	Level duri:	0
Test pump:	O	Pump insta:	Not Reported
Install pu:	Not Reported	Capacity:	0
Pump hp:	0	Column len:	0
Closed:	Not Reported	Abandoned:	Not Reported
Abandon da:	0	Site id:	MD7000000251482

Map ID:	204		
Objectid:	251483	County let:	MO
Permit:	MO920221	Mgs id:	Not Reported
B1 seq:	Not Reported	B1 recd:	19921120
City:	COLUMBIA	State:	MD
Zip:	21044	Driller na:	MICHAEL W HUBER
Driller id:	MWD0000	Est gpm pr:	0
Use for wa:	Test, Observation, Monitoring	Approx dep:	35
Drill meth:	BORED	Replacemen:	N
Wapid:	Not Reported	Subdivisio:	Not Reported
Section:	Not Reported	Lot:	Not Reported
Nearest to:	Not Reported	Town dista:	Not Reported
Town direc:	Not Reported	Road name:	PLUM ORCHARD DR
Road side:	S	Road dista:	100 FT
Tax map:	Not Reported	Block:	Not Reported
Parcel:	Not Reported	N grid83:	153848
E grid83:	403684	Lat dec de:	39.052613
Lon dec de:	-76.957443	Issue date:	19921123
Special fl:	Not Reported	C1 seq:	Not Reported
C1 recd:	19921217	Completion:	199212 3
Total dept:	65	Num unsucc:	0

Hydrofract:	Not Reported	Grouted:	Y
Grout type:	CM	Grout top:	0
Grout bott:	53	Casing typ:	PL
Casing dia:	2	Casing dep:	55
Casing hei:	+02	Screen typ:	PL
Top screen:	55	Bottom scr:	65
Screen t 1:	Not Reported	Top scre 1:	0
Bottom s 1:	0	Screen t 2:	Not Reported
Top scre 2:	0	Bottom s 2:	0
Screen dia:	2	Flowing we:	Not Reported
Telescopin:	Not Reported	Log type:	Not Reported
Hrs pumped:	1	Pumping ra:	1
Level befo:	1	Level duri:	1
Test pump:	O	Pump insta:	Not Reported
Install pu:	Not Reported	Capacity:	0
Pump hp:	0	Column len:	0
Closed:	Not Reported	Abandoned:	Not Reported
Abandon da:	0	Site id:	MD7000000251483

Map ID:	204		
Objectid:	249266	County let:	MO
Permit:	MO812971	Mgs id:	Not Reported
B1 seq:	Not Reported	B1 recd:	198712 1
City:	MCLEAN	State:	VA
Zip:	22102	Driller na:	WAINGER, WILLIAM K
Driller id:	MWD0420	Est gpm pr:	0
Use for wa:	Test, Observation, Monitoring	Approx dep:	40
Drill meth:	BORED	Replacemen:	N
Wapid:	Not Reported	Subdivisio:	FIRLAND
Section:	Not Reported	Lot:	Not Reported
Nearest to:	FIRLAND	Town dista:	1 MI
Town direc:	S	Road name:	PLUM ORCHARD RD
Road side:	S	Road dista:	1060FT
Tax map:	Not Reported	Block:	Not Reported
Parcel:	Not Reported	N grid83:	153848
E grid83:	403684	Lat dec de:	39.052613
Lon dec de:	-76.957443	Issue date:	1988 125
Special fl:	Not Reported	C1 seq:	Not Reported
C1 recd:	1988 4 5	Completion:	1988 3 2
Total dept:	395	Num unsucc:	0
Hydrofract:	Not Reported	Grouted:	Y
Grout type:	CM	Grout top:	0
Grout bott:	26	Casing typ:	PL
Casing dia:	2	Casing dep:	34
Casing hei:	+02	Screen typ:	PL
Top screen:	34	Bottom scr:	39
Screen t 1:	Not Reported	Top scre 1:	0
Bottom s 1:	0	Screen t 2:	Not Reported
Top scre 2:	0	Bottom s 2:	0
Screen dia:	2	Flowing we:	Not Reported
Telescopin:	Not Reported	Log type:	Not Reported
Hrs pumped:	1	Pumping ra:	1
Level befo:	1	Level duri:	1
Test pump:	O	Pump insta:	Not Reported
Install pu:	Not Reported	Capacity:	0
Pump hp:	0	Column len:	0
Closed:	Not Reported	Abandoned:	Not Reported
Abandon da:	0	Site id:	MD7000000249266

Map ID: 204

GEOCHECK VERSION 2.1
STATE DATABASE WELL INFORMATION

Objectid:	249267	County let:	MO
Permit:	MO812972	Mgs id:	Not Reported
B1 seq:	Not Reported	B1 recd:	198712 1
City:	MCLEAN	State:	VA
Zip:	22102	Driller na:	WAINGER, WILLIAM K
Driller id:	MWD0420	Est gpm pr:	0
Use for wa:	Test, Observation, Monitoring	Approx dep:	40
Drill meth:	BORED	Replacemen:	N
Wapid:	Not Reported	Subdivisio:	FIRLAND
Section:	Not Reported	Lot:	Not Reported
Nearest to:	FIRLAND	Town dista:	1 MI
Town direc:	S	Road name:	PLUM ORCHARD DR
Road side:	W	Road dista:	509 FT
Tax map:	Not Reported	Block:	Not Reported
Parcel:	Not Reported	N grid83:	153848
E grid83:	403684	Lat dec de:	39.052613
Lon dec de:	-76.957443	Issue date:	1988 125
Special fl:	Not Reported	C1 seq:	Not Reported
C1 recd:	1988 4 5	Completion:	1988 3 2
Total dept:	395	Num unsucc:	0
Hydrofract:	Not Reported	Grouted:	Y
Grout type:	CM	Grout top:	0
Grout bott:	25	Casing typ:	PL
Casing dia:	2	Casing dep:	340
Casing hei:	+02	Screen typ:	PL
Top screen:	34	Bottom scr:	39
Screen t 1:	Not Reported	Top scre 1:	0
Bottom s 1:	0	Screen t 2:	Not Reported
Top scre 2:	0	Bottom s 2:	0
Screen dia:	2	Flowing we:	Not Reported
Telescopin:	Not Reported	Log type:	Not Reported
Hrs pumped:	1	Pumping ra:	1
Level befo:	1	Level duri:	1
Test pump:	O	Pump insta:	Not Reported
Install pu:	Not Reported	Capacity:	0
Pump hp:	0	Column len:	0
Closed:	Not Reported	Abandoned:	Not Reported
Abandon da:	0	Site id:	MD7000000249267

Map ID:	204		
Objectid:	251480	County let:	MO
Permit:	MO920218	Mgs id:	Not Reported
B1 seq:	Not Reported	B1 recd:	19921120
City:	COLUMBIA	State:	MD
Zip:	21044	Driller na:	MICHAEL W HUBER
Driller id:	MWD0000	Est gpm pr:	0
Use for wa:	Test, Observation, Monitoring	Approx dep:	35
Drill meth:	BORED	Replacemen:	N
Wapid:	Not Reported	Subdivisio:	Not Reported
Section:	Not Reported	Lot:	Not Reported
Nearest to:	Not Reported	Town dista:	Not Reported
Town direc:	Not Reported	Road name:	PLUM ORCHARD DR
Road side:	S	Road dista:	1000FT
Tax map:	Not Reported	Block:	Not Reported
Parcel:	Not Reported	N grid83:	153848
E grid83:	403684	Lat dec de:	39.052613
Lon dec de:	-76.957443	Issue date:	19921123
Special fl:	Not Reported	C1 seq:	Not Reported
C1 recd:	19921217	Completion:	19921124
Total dept:	57	Num unsucc:	0

Hydrofract:	Not Reported	Grouted:	Y
Grout type:	CM	Grout top:	0
Grout bott:	45	Casing typ:	PL
Casing dia:	2	Casing dep:	47
Casing hei:	+02	Screen typ:	PL
Top screen:	47	Bottom scr:	57
Screen t 1:	Not Reported	Top scre 1:	0
Bottom s 1:	0	Screen t 2:	Not Reported
Top scre 2:	0	Bottom s 2:	0
Screen dia:	2	Flowing we:	Not Reported
Telescopin:	Not Reported	Log type:	Not Reported
Hrs pumped:	0	Pumping ra:	0
Level befo:	0	Level duri:	0
Test pump:	O	Pump insta:	Not Reported
Install pu:	Not Reported	Capacity:	0
Pump hp:	0	Column len:	0
Closed:	Not Reported	Abandoned:	Not Reported
Abandon da:	0	Site id:	MD7000000251480

Map ID:	205		
Objectid:	255279	County let:	PG
Permit:	PG731311	Mgs id:	Not Reported
B1 seq:	Not Reported	B1 recd:	1981 4 9
City:	BELTSVILLE	State:	MD
Zip:	Not Reported	Driller na:	FRANK, WALTER J.
Driller id:	MWD0005	Est gpm pr:	10
Use for wa:	Home or Public Use	Approx dep:	80
Drill meth:	ROTARY	Replacemen:	S
Wapid:	Not Reported	Subdivisio:	Not Reported
Section:	Not Reported	Lot:	Not Reported
Nearest to:	BELTSVILLE	Town dista:	4 MI
Town direc:	N	Road name:	U S RT 1
Road side:	W	Road dista:	350 FT
Tax map:	Not Reported	Block:	Not Reported
Parcel:	Not Reported	N grid83:	153848
E grid83:	408256	Lat dec de:	39.052582
Lon dec de:	-76.904623	Issue date:	19801016
Special fl:	Not Reported	C1 seq:	Not Reported
C1 recd:	1981 410	Completion:	19801211
Total dept:	98	Num unsucc:	0
Hydrofract:	Not Reported	Grouted:	Y
Grout type:	BC	Grout top:	0
Grout bott:	22	Casing typ:	PL
Casing dia:	4	Casing dep:	88
Casing hei:	+01	Screen typ:	PL
Top screen:	88	Bottom scr:	98
Screen t 1:	Not Reported	Top scre 1:	0
Bottom s 1:	0	Screen t 2:	Not Reported
Top scre 2:	0	Bottom s 2:	0
Screen dia:	2	Flowing we:	Not Reported
Telescopin:	Not Reported	Log type:	Not Reported
Hrs pumped:	2	Pumping ra:	50
Level befo:	24	Level duri:	34
Test pump:	A	Pump insta:	Not Reported
Install pu:	Not Reported	Capacity:	0
Pump hp:	0	Column len:	0
Closed:	Not Reported	Abandoned:	Not Reported
Abandon da:	0	Site id:	MD7000000255279

Map ID: 206

GEOCHECK VERSION 2.1
STATE DATABASE WELL INFORMATION

Objectid:	255583	County let:	PG
Permit:	PG810151	Mgs id:	Not Reported
B1 seq:	Not Reported	B1 recd:	1982 525
City:	BELTSVILLE	State:	MD
Zip:	Not Reported	Driller na:	KWIATKOWSKI, S.
Driller id:	MWD0173	Est gpm pr:	20
Use for wa:	Industrial, Commercial, State and Federal Gov.		
Approx dep:	100	Drill meth:	ROTARY
Replacemen:	N	Wapid:	PG1979G009
Subdivisio:	Not Reported	Section:	Not Reported
Lot:	Not Reported	Nearest to:	BELTSVILLE
Town dista:	1.6 MI	Town direc:	NE
Road name:	AMMENDALE RD	Road side:	S
Road dista:	1000FT	Tax map:	Not Reported
Block:	Not Reported	Parcel:	Not Reported
N grid83:	153848	E grid83:	408865
Lat dec de:	39.052576	Lon dec de:	-76.89758
Issue date:	1982 517	Special fl:	Not Reported
C1 seq:	Not Reported	C1 recd:	0
Completion:	0	Total dept:	0
Num unsucc:	0	Hydrofract:	Not Reported
Grouted:	Not Reported	Grout type:	Not Reported
Grout top:	0	Grout bott:	0
Casing typ:	Not Reported	Casing dia:	0
Casing dep:	0	Casing hei:	+00
Screen typ:	Not Reported	Top screen:	0
Bottom scr:	0	Screen t 1:	Not Reported
Top scre 1:	0	Bottom s 1:	0
Screen t 2:	Not Reported	Top scre 2:	0
Bottom s 2:	0	Screen dia:	0
Flowing we:	Not Reported	Telescopin:	Not Reported
Log type:	Not Reported	Hrs pumped:	0
Pumping ra:	0	Level befo:	0
Level duri:	0	Test pump:	Not Reported
Pump insta:	Not Reported	Install pu:	Not Reported
Capacity:	0	Pump hp:	0
Column len:	0	Closed:	C
Abandoned:	Not Reported	Abandon da:	0
Site id:	MD7000000255583		

Map ID:	207		
Objectid:	370545	County let:	PG
Permit:	PG920681	Mgs id:	Not Reported
B1 seq:	1811	B1 recd:	199510 4
City:	LAUREL	State:	MD
Zip:	20708	Driller na:	MICHAEL K GRIBBLE
Driller id:	MWD 318	Est gpm pr:	70
Use for wa:	Industrial, Commercial, State and Federal Gov.		
Approx dep:	250	Drill meth:	ROTARY
Replacemen:	N	Wapid:	PG1994G006
Subdivisio:	CENTER FOR VET MEDIC	Section:	Not Reported
Lot:	Not Reported	Nearest to:	MONTPELIER
Town dista:	5	Town direc:	SW
Road name:	MUIRKIRK ROAD	Road side:	S
Road dista:	150 FT	Tax map:	14
Block:	B3	Parcel:	119
N grid83:	153848	E grid83:	411609
Lat dec de:	39.052544	Lon dec de:	-76.865888
Issue date:	1995 925	Special fl:	Not Reported
C1 seq:	5066	C1 recd:	1996 517

Completion:	19951030	Total dept:	252
Num unsucc:	0	Hydrofract:	N
Grouted:	Y	Grout type:	CM
Grout top:	0	Grout bott:	168
Casing typ:	ST	Casing dia:	6
Casing dep:	232	Casing hei:	+1
Screen typ:	ST	Top screen:	232
Bottom scr:	252	Screen t 1:	Not Reported
Top scre 1:	0	Bottom s 1:	0
Screen t 2:	Not Reported	Top scre 2:	0
Bottom s 2:	0	Screen dia:	6
Flowing we:	Not Reported	Telescopin:	Not Reported
Log type:	Not Reported	Hrs pumped:	5
Pumping ra:	60	Level befo:	88
Level duri:	150	Test pump:	A
Pump insta:	Y	Install pu:	S
Capacity:	60	Pump hp:	7.5
Column len:	189	Closed:	Not Reported
Abandoned:	Not Reported	Abandon da:	0
Site id:	MD7000000370545		

Map ID:	208		
Objectid:	367626	County let:	PG
Permit:	PG920008	Mgs id:	Not Reported
B1 seq:	0191	B1 recd:	1993 824
City:	BELTSVILLE	State:	MD
Zip:	20705	Driller na:	J A PADGETT
Driller id:	MWD 036	Est gpm pr:	0
Use for wa:	Test, Observation, Monitoring	Approx dep:	35
Drill meth:	BORED	Replacemen:	N
Wapid:	Not Reported	Subdivisio:	USDA-ARC
Section:	Not Reported	Lot:	Not Reported
Nearest to:	BELTSVILLE	Town dista:	Not Reported
Town direc:	T	Road name:	MUIRKIRK
Road side:	S	Road dista:	800 FT
Tax map:	Not Reported	Block:	Not Reported
Parcel:	Not Reported	N grid83:	153848
E grid83:	411913	Lat dec de:	39.05254
Lon dec de:	-76.862367	Issue date:	1993 9 3
Special fl:	Not Reported	C1 seq:	6150
C1 recd:	199312 3	Completion:	1993 830
Total dept:	32	Num unsucc:	0
Hydrofract:	Not Reported	Grouted:	Y
Grout type:	CM	Grout top:	0
Grout bott:	15	Casing typ:	PL
Casing dia:	4	Casing dep:	17
Casing hei:	Not Reported	Screen typ:	PL
Top screen:	17	Bottom scr:	32
Screen t 1:	Not Reported	Top scre 1:	0
Bottom s 1:	0	Screen t 2:	Not Reported
Top scre 2:	0	Bottom s 2:	0
Screen dia:	4	Flowing we:	Not Reported
Telescopin:	Not Reported	Log type:	Not Reported
Hrs pumped:	0	Pumping ra:	0
Level befo:	0	Level duri:	0
Test pump:	Not Reported	Pump insta:	N
Install pu:	Not Reported	Capacity:	0
Pump hp:	0	Column len:	0
Closed:	Not Reported	Abandoned:	Not Reported
Abandon da:	0	Site id:	MD7000000367626

Map ID: 209

GEOCHECK VERSION 2.1
STATE DATABASE WELL INFORMATION

Objectid:	552539	County let:	Not Reported
Permit:	MO130085	Mgs id:	Not Reported
B1 seq:	0439	B1 recd:	20131114
City:	SILVER SPRING	State:	MD
Zip:	20902	Driller na:	SAM CONNELLY
Driller id:	MWD 572	Est gpm pr:	0
Use for wa:	C	Approx dep:	480
Drill meth:	AIR-PER	Replacemen:	N
Wapid:	Not Reported	Subdivisio:	PT CULVERS CHANCE
Section:	Not Reported	Lot:	3
Nearest to:	WHEATON	Town dista:	Not Reported
Town direc:	Not Reported	Road name:	938 GRAYS LANE
Road side:	S	Road dista:	25 FT
Tax map:	JQ32	Block:	Not Reported
Parcel:	P318	N grid83:	0
E grid83:	0	Lat dec de:	39.051221
Lon dec de:	-77.028209	Issue date:	20131121
Special fl:	Not Reported	C1 seq:	09142
C1 recd:	2014 110	Completion:	201312 6
Total dept:	480	Num unsucc:	0
Hydrofract:	N	Grouted:	Y
Grout type:	BC	Grout top:	3
Grout bott:	480	Casing typ:	Not Reported
Casing dia:	0	Casing dep:	0
Casing hei:	-3	Screen typ:	Not Reported
Top screen:	0	Bottom scr:	0
Screen t 1:	Not Reported	Top scre 1:	0
Bottom s 1:	0	Screen t 2:	Not Reported
Top scre 2:	0	Bottom s 2:	0
Screen dia:	0	Flowing we:	Not Reported
Telescopin:	Not Reported	Log type:	Not Reported
Hrs pumped:	0	Pumping ra:	0
Level befo:	0	Level duri:	0
Test pump:	Not Reported	Pump insta:	N
Install pu:	Not Reported	Capacity:	0
Pump hp:	0	Column len:	0
Closed:	Not Reported	Abandoned:	Not Reported
Abandon da:	0	Site id:	MD7000000552539

Map ID:	210		
Objectid:	412758	County let:	MO
Permit:	MO941459	Mgs id:	Not Reported
B1 seq:	9640	B1 recd:	2000 328
City:	SILVER SPRING	State:	MD
Zip:	20901	Driller na:	GEORGE F EASTERDAY
Driller id:	MWD 40	Est gpm pr:	5
Use for wa:	Home or Public Use	Approx dep:	300
Drill meth:	AIR-ROT	Replacemen:	N
Wapid:	Not Reported	Subdivisio:	ROCKY BROOKE PARK
Section:	4	Lot:	7
Nearest to:	WHITE OAK	Town dista:	Not Reported
Town direc:	T	Road name:	100 WILLINGTON DRIVE
Road side:	N	Road dista:	500 FT
Tax map:	Not Reported	Block:	Not Reported
Parcel:	Not Reported	N grid83:	153543
E grid83:	400026	Lat dec de:	39.049875
Lon dec de:	-76.999699	Issue date:	2000 330
Special fl:	Not Reported	C1 seq:	6745
C1 recd:	2000 712	Completion:	2000 511
Total dept:	600	Num unsucc:	0

Hydrofract:	Y	Grouted:	Y
Grout type:	CM	Grout top:	0
Grout bott:	48	Casing typ:	ST
Casing dia:	6	Casing dep:	60
Casing hei:	+2	Screen typ:	HO
Top screen:	58	Bottom scr:	600
Screen t 1:	Not Reported	Top scre 1:	0
Bottom s 1:	0	Screen t 2:	Not Reported
Top scre 2:	0	Bottom s 2:	0
Screen dia:	0	Flowing we:	Not Reported
Telescopin:	Not Reported	Log type:	Not Reported
Hrs pumped:	3	Pumping ra:	5
Level befo:	34	Level duri:	222
Test pump:	S	Pump insta:	N
Install pu:	Not Reported	Capacity:	0
Pump hp:	0	Column len:	0
Closed:	Not Reported	Abandoned:	Not Reported
Abandon da:	0	Site id:	MD7000000412758

Map ID:	211		
Objectid:	532850	County let:	Not Reported
Permit:	MO951796	Mgs id:	Not Reported
B1 seq:	2650	B1 recd:	2009 617
City:	SILVER SPRING	State:	MD
Zip:	20902	Driller na:	GEORGE F EASTERDAY
Driller id:	MWD 40	Est gpm pr:	5
Use for wa:	Geo-thermal	Approx dep:	300
Drill meth:	AIR-ROT	Replacemen:	N
Wapid:	Not Reported	Subdivisio:	KEMP MILL ESTATES
Section:	Not Reported	Lot:	2
Nearest to:	WHITE OAK	Town dista:	1
Town direc:	W	Road name:	11705 LOVEJOY STREET
Road side:	W	Road dista:	50 FT
Tax map:	JQ41	Block:	52
Parcel:	Not Reported	N grid83:	153543
E grid83:	398807	Lat dec de:	39.049874
Lon dec de:	-77.013784	Issue date:	2009 6 9
Special fl:	Not Reported	C1 seq:	4364
C1 recd:	2009 9 8	Completion:	2009 7 1
Total dept:	450	Num unsucc:	0
Hydrofract:	N	Grouted:	Y
Grout type:	BC	Grout top:	0
Grout bott:	450	Casing typ:	PL
Casing dia:	6	Casing dep:	40
Casing hei:	+2	Screen typ:	HO
Top screen:	38	Bottom scr:	450
Screen t 1:	Not Reported	Top scre 1:	0
Bottom s 1:	0	Screen t 2:	Not Reported
Top scre 2:	0	Bottom s 2:	0
Screen dia:	0	Flowing we:	Not Reported
Telescopin:	Not Reported	Log type:	Not Reported
Hrs pumped:	0	Pumping ra:	0
Level befo:	0	Level duri:	0
Test pump:	Not Reported	Pump insta:	Not Reported
Install pu:	Not Reported	Capacity:	0
Pump hp:	0	Column len:	0
Closed:	Not Reported	Abandoned:	Not Reported
Abandon da:	0	Site id:	MD7000000532850

Map ID: 212

GEOCHECK VERSION 2.1
STATE DATABASE WELL INFORMATION

Objectid:	457517	County let:	MO
Permit:	MO942305	Mgs id:	Not Reported
B1 seq:	2530	B1 recd:	2002 426
City:	SILVER SPRING	State:	MD
Zip:	20910	Driller na:	GEORGE F EASTERDAY
Driller id:	MWD 40	Est gpm pr:	5
Use for wa:	Home or Public Use	Approx dep:	300
Drill meth:	AIR-ROT	Replacemen:	N
Wapid:	Not Reported	Subdivisio:	ROCKY BROOKE PARK-
Section:	4	Lot:	5
Nearest to:	WHITE OAK	Town dista:	Not Reported
Town direc:	NW	Road name:	13 WARRENTON DRIVE
Road side:	S	Road dista:	500 FT
Tax map:	Not Reported	Block:	Not Reported
Parcel:	Not Reported	N grid83:	153543
E grid83:	399112	Lat dec de:	39.049874
Lon dec de:	-77.010262	Issue date:	2002 423
Special fl:	Not Reported	C1 seq:	8413
C1 recd:	2002 6 3	Completion:	2002 5 2
Total dept:	600	Num unsucc:	0
Hydrofract:	Y	Grouted:	Y
Grout type:	CM	Grout top:	0
Grout bott:	35	Casing typ:	ST
Casing dia:	6	Casing dep:	40
Casing hei:	+2	Screen typ:	HO
Top screen:	38	Bottom scr:	600
Screen t 1:	Not Reported	Top scre 1:	0
Bottom s 1:	0	Screen t 2:	Not Reported
Top scre 2:	0	Bottom s 2:	0
Screen dia:	0	Flowing we:	Not Reported
Telescopin:	Not Reported	Log type:	Not Reported
Hrs pumped:	6	Pumping ra:	3
Level befo:	42	Level duri:	269
Test pump:	S	Pump insta:	N
Install pu:	Not Reported	Capacity:	0
Pump hp:	0	Column len:	0
Closed:	Not Reported	Abandoned:	Not Reported
Abandon da:	0	Site id:	MD7000000457517

Map ID:	212		
Objectid:	246204	County let:	MO
Permit:	MO733185	Mgs id:	Not Reported
B1 seq:	Not Reported	B1 recd:	1981 129
City:	SILVER SPRING	State:	MD
Zip:	Not Reported	Driller na:	HILTON,WM. C.
Driller id:	MWD0111	Est gpm pr:	5
Use for wa:	Home or Public Use	Approx dep:	150
Drill meth:	AIR-ROT	Replacemen:	S
Wapid:	Not Reported	Subdivisio:	Not Reported
Section:	Not Reported	Lot:	Not Reported
Nearest to:	COLESVILLE	Town dista:	1.8 MI
Town direc:	S	Road name:	NEW HAMPSHIRE AVE
Road side:	W	Road dista:	1 MI
Tax map:	Not Reported	Block:	Not Reported
Parcel:	Not Reported	N grid83:	153543
E grid83:	399112	Lat dec de:	39.049874
Lon dec de:	-77.010262	Issue date:	1981 2 3
Special fl:	Not Reported	C1 seq:	Not Reported
C1 recd:	1981 3 9	Completion:	1981 220
Total dept:	110	Num unsucc:	0

Hydrofract:	Not Reported	Grouted:	Y
Grout type:	CM	Grout top:	0
Grout bott:	20	Casing typ:	ST
Casing dia:	6	Casing dep:	22
Casing hei:	+02	Screen typ:	HO
Top screen:	22	Bottom scr:	110
Screen t 1:	Not Reported	Top scre 1:	0
Bottom s 1:	0	Screen t 2:	Not Reported
Top scre 2:	0	Bottom s 2:	0
Screen dia:	0	Flowing we:	Not Reported
Telescopin:	Not Reported	Log type:	Not Reported
Hrs pumped:	4	Pumping ra:	8
Level befo:	31	Level duri:	93
Test pump:	A	Pump insta:	Not Reported
Install pu:	Not Reported	Capacity:	0
Pump hp:	0	Column len:	0
Closed:	Not Reported	Abandoned:	Not Reported
Abandon da:	0	Site id:	MD7000000246204

Map ID:	213		
Objectid:	471489	County let:	Not Reported
Permit:	MO942674	Mgs id:	Not Reported
B1 seq:	1470	B1 recd:	20021118
City:	SILVER SPRING	State:	MD
Zip:	20904	Driller na:	GEORGE F EASTERDAY
Driller id:	MWD 40	Est gpm pr:	5
Use for wa:	Home or Public Use	Approx dep:	300
Drill meth:	AIR-ROT	Replacemen:	Y
Wapid:	Not Reported	Subdivisio:	Not Reported
Section:	Not Reported	Lot:	Not Reported
Nearest to:	WHITE OAK	Town dista:	Not Reported
Town direc:	Not Reported	Road name:	11311 STEWART LANE
Road side:	S	Road dista:	85 FT
Tax map:	Not Reported	Block:	Not Reported
Parcel:	Not Reported	N grid83:	153543
E grid83:	400636	Lat dec de:	39.049874
Lon dec de:	-76.992656	Issue date:	20021119
Special fl:	Y	C1 seq:	6292
C1 recd:	2003 1 2	Completion:	20021126
Total dept:	500	Num unsucc:	0
Hydrofract:	N	Grouted:	Y
Grout type:	CM	Grout top:	0
Grout bott:	35	Casing typ:	ST
Casing dia:	6	Casing dep:	54
Casing hei:	+2	Screen typ:	HO
Top screen:	52	Bottom scr:	500
Screen t 1:	Not Reported	Top scre 1:	0
Bottom s 1:	0	Screen t 2:	Not Reported
Top scre 2:	0	Bottom s 2:	0
Screen dia:	0	Flowing we:	Not Reported
Telescopin:	Not Reported	Log type:	Not Reported
Hrs pumped:	3	Pumping ra:	20
Level befo:	50	Level duri:	500
Test pump:	A	Pump insta:	N
Install pu:	Not Reported	Capacity:	0
Pump hp:	0	Column len:	0
Closed:	Not Reported	Abandoned:	Not Reported
Abandon da:	0	Site id:	MD7000000471489

Map ID: 213

GEOCHECK VERSION 2.1
STATE DATABASE WELL INFORMATION

Objectid:	408253	County let:	MO
Permit:	MO940727	Mgs id:	Not Reported
B1 seq:	0272	B1 recd:	1998 713
City:	BETHESDA	State:	MD
Zip:	20814	Driller na:	MICHAEL W HUBER
Driller id:	MGD 46	Est gpm pr:	0
Use for wa:	Test, Observation, Monitoring	Approx dep:	25
Drill meth:	BORED	Replacemen:	N
Wapid:	Not Reported	Subdivisio:	Not Reported
Section:	Not Reported	Lot:	Not Reported
Nearest to:	WHITE OAK	Town dista:	Not Reported
Town direc:	T	Road name:	TRACY DRIVE
Road side:	S	Road dista:	275 FT
Tax map:	Not Reported	Block:	Not Reported
Parcel:	626	N grid83:	153543
E grid83:	400636	Lat dec de:	39.049874
Lon dec de:	-76.992656	Issue date:	1998 716
Special fl:	Not Reported	C1 seq:	0254
C1 recd:	1998 824	Completion:	1998 716
Total dept:	23	Num unsucc:	0
Hydrofract:	Not Reported	Grouted:	Y
Grout type:	CM	Grout top:	0
Grout bott:	11	Casing typ:	PL
Casing dia:	1	Casing dep:	13
Casing hei:	+2	Screen typ:	PL
Top screen:	13	Bottom scr:	23
Screen t 1:	Not Reported	Top scre 1:	0
Bottom s 1:	0	Screen t 2:	Not Reported
Top scre 2:	0	Bottom s 2:	0
Screen dia:	1	Flowing we:	Not Reported
Telescopin:	Not Reported	Log type:	Not Reported
Hrs pumped:	0	Pumping ra:	0
Level befo:	0	Level duri:	0
Test pump:	O	Pump insta:	N
Install pu:	Not Reported	Capacity:	0
Pump hp:	0	Column len:	0
Closed:	Not Reported	Abandoned:	Not Reported
Abandon da:	0	Site id:	MD7000000408253

Map ID:	214		
Objectid:	408255	County let:	MO
Permit:	MO940729	Mgs id:	Not Reported
B1 seq:	0274	B1 recd:	1998 713
City:	BETHESDA	State:	MD
Zip:	20814	Driller na:	MICHAEL W HUBER
Driller id:	MGD 46	Est gpm pr:	0
Use for wa:	Test, Observation, Monitoring	Approx dep:	25
Drill meth:	BORED	Replacemen:	N
Wapid:	Not Reported	Subdivisio:	Not Reported
Section:	Not Reported	Lot:	Not Reported
Nearest to:	WHITE OAK	Town dista:	Not Reported
Town direc:	T	Road name:	KATHRYN ROAD
Road side:	S	Road dista:	185 FT
Tax map:	Not Reported	Block:	Not Reported
Parcel:	626	N grid83:	153543
E grid83:	400940	Lat dec de:	39.049874
Lon dec de:	-76.989135	Issue date:	1998 716
Special fl:	Not Reported	C1 seq:	0256
C1 recd:	1998 824	Completion:	1998 716
Total dept:	17	Num unsucc:	0

Hydrofract:	Not Reported	Grouted:	Y
Grout type:	CM	Grout top:	0
Grout bott:	5	Casing typ:	PL
Casing dia:	1	Casing dep:	7
Casing hei:	+2	Screen typ:	PL
Top screen:	7	Bottom scr:	17
Screen t 1:	Not Reported	Top scre 1:	0
Bottom s 1:	0	Screen t 2:	Not Reported
Top scre 2:	0	Bottom s 2:	0
Screen dia:	1	Flowing we:	Not Reported
Telescopin:	Not Reported	Log type:	Not Reported
Hrs pumped:	0	Pumping ra:	0
Level befo:	0	Level duri:	0
Test pump:	O	Pump insta:	N
Install pu:	Not Reported	Capacity:	0
Pump hp:	0	Column len:	0
Closed:	Not Reported	Abandoned:	Not Reported
Abandon da:	0	Site id:	MD7000000408255

Map ID:	214		
Objectid:	408254	County let:	MO
Permit:	MO940728	Mgs id:	Not Reported
B1 seq:	0273	B1 recd:	1998 713
City:	BETHESDA	State:	MD
Zip:	20814	Driller na:	MICHAEL W HUBER
Driller id:	MGD 46	Est gpm pr:	0
Use for wa:	Test, Observation, Monitoring	Approx dep:	25
Drill meth:	BORED	Replacemen:	N
Wapid:	Not Reported	Subdivisio:	Not Reported
Section:	Not Reported	Lot:	Not Reported
Nearest to:	WHITE OAK	Town dista:	Not Reported
Town direc:	T	Road name:	KATHRYN ROAD
Road side:	S	Road dista:	180 FT
Tax map:	Not Reported	Block:	Not Reported
Parcel:	626	N grid83:	153543
E grid83:	400940	Lat dec de:	39.049874
Lon dec de:	-76.989135	Issue date:	1998 716
Special fl:	Not Reported	C1 seq:	0255
C1 recd:	1998 824	Completion:	1998 716
Total dept:	18	Num unsucc:	0
Hydrofract:	Not Reported	Grouted:	Y
Grout type:	CM	Grout top:	0
Grout bott:	5	Casing typ:	PL
Casing dia:	1	Casing dep:	8
Casing hei:	+2	Screen typ:	PL
Top screen:	8	Bottom scr:	18
Screen t 1:	Not Reported	Top scre 1:	0
Bottom s 1:	0	Screen t 2:	Not Reported
Top scre 2:	0	Bottom s 2:	0
Screen dia:	1	Flowing we:	Not Reported
Telescopin:	Not Reported	Log type:	Not Reported
Hrs pumped:	0	Pumping ra:	0
Level befo:	0	Level duri:	0
Test pump:	O	Pump insta:	N
Install pu:	Not Reported	Capacity:	0
Pump hp:	0	Column len:	0
Closed:	Not Reported	Abandoned:	Not Reported
Abandon da:	0	Site id:	MD7000000408254

Map ID: 214

GEOCHECK VERSION 2.1
STATE DATABASE WELL INFORMATION

Objectid:	408257	County let:	MO
Permit:	MO940731	Mgs id:	Not Reported
B1 seq:	0276	B1 recd:	1998 713
City:	BETHESDA	State:	MD
Zip:	20814	Driller na:	MICHAEL W HUBER
Driller id:	MGD 46	Est gpm pr:	0
Use for wa:	Test, Observation, Monitoring	Approx dep:	25
Drill meth:	BORED	Replacemen:	N
Wapid:	Not Reported	Subdivisio:	Not Reported
Section:	Not Reported	Lot:	Not Reported
Nearest to:	WHITE OAK	Town dista:	Not Reported
Town direc:	T	Road name:	KATHRYN ROAD
Road side:	S	Road dista:	230 FT
Tax map:	Not Reported	Block:	Not Reported
Parcel:	626	N grid83:	153543
E grid83:	400940	Lat dec de:	39.049874
Lon dec de:	-76.989135	Issue date:	1998 716
Special fl:	Not Reported	C1 seq:	0258
C1 recd:	1998 824	Completion:	1998 716
Total dept:	22	Num unsucc:	0
Hydrofract:	Not Reported	Grouted:	Y
Grout type:	CM	Grout top:	0
Grout bott:	10	Casing typ:	PL
Casing dia:	1	Casing dep:	12
Casing hei:	+2	Screen typ:	PL
Top screen:	12	Bottom scr:	22
Screen t 1:	Not Reported	Top scre 1:	0
Bottom s 1:	0	Screen t 2:	Not Reported
Top scre 2:	0	Bottom s 2:	0
Screen dia:	1	Flowing we:	Not Reported
Telescopin:	Not Reported	Log type:	Not Reported
Hrs pumped:	0	Pumping ra:	0
Level befo:	0	Level duri:	0
Test pump:	O	Pump insta:	N
Install pu:	Not Reported	Capacity:	0
Pump hp:	0	Column len:	0
Closed:	Not Reported	Abandoned:	Not Reported
Abandon da:	0	Site id:	MD7000000408257

Map ID:	214		
Objectid:	455610	County let:	MO
Permit:	MO942140	Mgs id:	Not Reported
B1 seq:	4316	B1 recd:	20011115
City:	SILVER SPRING	State:	MD
Zip:	20903	Driller na:	ROBERT ATKINSON
Driller id:	MGD 67	Est gpm pr:	0
Use for wa:	Test, Observation, Monitoring	Approx dep:	8
Drill meth:	BORED	Replacemen:	N
Wapid:	Not Reported	Subdivisio:	Not Reported
Section:	Not Reported	Lot:	GW1
Nearest to:	SILVER SPRING	Town dista:	3
Town direc:	NE	Road name:	PERIMETER RD
Road side:	N	Road dista:	5 FT
Tax map:	Not Reported	Block:	Not Reported
Parcel:	Not Reported	N grid83:	153543
E grid83:	400940	Lat dec de:	39.049874
Lon dec de:	-76.989135	Issue date:	20011119
Special fl:	Not Reported	C1 seq:	3338
C1 recd:	20011210	Completion:	20011127
Total dept:	8	Num unsucc:	0

Hydrofract:	N	Grouted:	Y
Grout type:	CM	Grout top:	0
Grout bott:	1	Casing typ:	PL
Casing dia:	2	Casing dep:	6
Casing hei:	Not Reported	Screen typ:	PL
Top screen:	6	Bottom scr:	8
Screen t 1:	Not Reported	Top scre 1:	0
Bottom s 1:	0	Screen t 2:	Not Reported
Top scre 2:	0	Bottom s 2:	0
Screen dia:	2	Flowing we:	Not Reported
Telescopin:	Not Reported	Log type:	Not Reported
Hrs pumped:	1	Pumping ra:	1
Level befo:	0	Level duri:	0
Test pump:	Not Reported	Pump insta:	N
Install pu:	Not Reported	Capacity:	0
Pump hp:	0	Column len:	0
Closed:	Not Reported	Abandoned:	Not Reported
Abandon da:	0	Site id:	MD7000000455610

Map ID:	214		
Objectid:	408258	County let:	MO
Permit:	MO940732	Mgs id:	Not Reported
B1 seq:	0277	B1 recd:	1998 713
City:	BETHESDA	State:	MD
Zip:	20814	Driller na:	MICHAEL W HUBER
Driller id:	MGD 46	Est gpm pr:	0
Use for wa:	Test, Observation, Monitoring	Approx dep:	25
Drill meth:	BORED	Replacemen:	N
Wapid:	Not Reported	Subdivisio:	Not Reported
Section:	Not Reported	Lot:	Not Reported
Nearest to:	WHITE OAK	Town dista:	Not Reported
Town direc:	T	Road name:	ITHICA DR
Road side:	S	Road dista:	225 FT
Tax map:	Not Reported	Block:	Not Reported
Parcel:	626	N grid83:	153543
E grid83:	400940	Lat dec de:	39.049874
Lon dec de:	-76.989135	Issue date:	1998 716
Special fl:	Not Reported	C1 seq:	0259
C1 recd:	1998 824	Completion:	1998 716
Total dept:	19	Num unsucc:	0
Hydrofract:	Not Reported	Grouted:	Y
Grout type:	CM	Grout top:	0
Grout bott:	7	Casing typ:	PL
Casing dia:	1	Casing dep:	9
Casing hei:	+2	Screen typ:	PL
Top screen:	9	Bottom scr:	19
Screen t 1:	Not Reported	Top scre 1:	0
Bottom s 1:	0	Screen t 2:	Not Reported
Top scre 2:	0	Bottom s 2:	0
Screen dia:	1	Flowing we:	Not Reported
Telescopin:	Not Reported	Log type:	Not Reported
Hrs pumped:	0	Pumping ra:	0
Level befo:	0	Level duri:	0
Test pump:	O	Pump insta:	N
Install pu:	Not Reported	Capacity:	0
Pump hp:	0	Column len:	0
Closed:	Not Reported	Abandoned:	Not Reported
Abandon da:	0	Site id:	MD7000000408258

Map ID: 214

GEOCHECK VERSION 2.1
STATE DATABASE WELL INFORMATION

Objectid:	408260	County let:	MO
Permit:	MO940734	Mgs id:	Not Reported
B1 seq:	0280	B1 recd:	1998 713
City:	BETHESDA	State:	MD
Zip:	20814	Driller na:	MICHAEL W HUBER
Driller id:	MGD 46	Est gpm pr:	0
Use for wa:	Test, Observation, Monitoring	Approx dep:	25
Drill meth:	BORED	Replacemen:	N
Wapid:	Not Reported	Subdivisio:	Not Reported
Section:	Not Reported	Lot:	Not Reported
Nearest to:	WHITE OAK	Town dista:	Not Reported
Town direc:	T	Road name:	KATHRYN ROAD
Road side:	S	Road dista:	200 FT
Tax map:	Not Reported	Block:	Not Reported
Parcel:	626	N grid83:	153543
E grid83:	400940	Lat dec de:	39.049874
Lon dec de:	-76.989135	Issue date:	1998 716
Special fl:	Not Reported	C1 seq:	0261
C1 recd:	1998 824	Completion:	1998 717
Total dept:	27	Num unsucc:	0
Hydrofract:	Not Reported	Grouted:	Y
Grout type:	CM	Grout top:	0
Grout bott:	0	Casing typ:	PL
Casing dia:	1	Casing dep:	17
Casing hei:	+2	Screen typ:	PL
Top screen:	17	Bottom scr:	27
Screen t 1:	Not Reported	Top scre 1:	0
Bottom s 1:	0	Screen t 2:	Not Reported
Top scre 2:	0	Bottom s 2:	0
Screen dia:	1	Flowing we:	Not Reported
Telescopin:	Not Reported	Log type:	Not Reported
Hrs pumped:	0	Pumping ra:	0
Level befo:	0	Level duri:	0
Test pump:	O	Pump insta:	N
Install pu:	Not Reported	Capacity:	0
Pump hp:	0	Column len:	0
Closed:	Not Reported	Abandoned:	Not Reported
Abandon da:	0	Site id:	MD7000000408260

Map ID:	214		
Objectid:	408256	County let:	MO
Permit:	MO940730	Mgs id:	Not Reported
B1 seq:	0275	B1 recd:	1998 713
City:	BETHESDA	State:	MD
Zip:	20814	Driller na:	MICHAEL W HUBER
Driller id:	MGD 46	Est gpm pr:	0
Use for wa:	Test, Observation, Monitoring	Approx dep:	25
Drill meth:	BORED	Replacemen:	N
Wapid:	Not Reported	Subdivisio:	Not Reported
Section:	Not Reported	Lot:	Not Reported
Nearest to:	WHITE OAK	Town dista:	Not Reported
Town direc:	T	Road name:	KATHRYN ROAD
Road side:	S	Road dista:	185 FT
Tax map:	Not Reported	Block:	Not Reported
Parcel:	626	N grid83:	153543
E grid83:	400940	Lat dec de:	39.049874
Lon dec de:	-76.989135	Issue date:	1998 716
Special fl:	Not Reported	C1 seq:	0257
C1 recd:	1998 824	Completion:	1998 716
Total dept:	19	Num unsucc:	0

Hydrofract:	Not Reported	Grouted:	Y
Grout type:	CM	Grout top:	0
Grout bott:	7	Casing typ:	PL
Casing dia:	1	Casing dep:	9
Casing hei:	+2	Screen typ:	PL
Top screen:	9	Bottom scr:	19
Screen t 1:	Not Reported	Top scre 1:	0
Bottom s 1:	0	Screen t 2:	Not Reported
Top scre 2:	0	Bottom s 2:	0
Screen dia:	1	Flowing we:	Not Reported
Telescopin:	Not Reported	Log type:	Not Reported
Hrs pumped:	0	Pumping ra:	0
Level befo:	0	Level duri:	0
Test pump:	O	Pump insta:	N
Install pu:	Not Reported	Capacity:	0
Pump hp:	0	Column len:	0
Closed:	Not Reported	Abandoned:	Not Reported
Abandon da:	0	Site id:	MD7000000408256

Map ID:	214		
Objectid:	408259	County let:	MO
Permit:	MO940733	Mgs id:	Not Reported
B1 seq:	0278	B1 recd:	1998 713
City:	BETHESDA	State:	MD
Zip:	20814	Driller na:	MICHAEL W HUBER
Driller id:	MGD 46	Est gpm pr:	0
Use for wa:	Test, Observation, Monitoring	Approx dep:	25
Drill meth:	BORED	Replacemen:	N
Wapid:	Not Reported	Subdivisio:	Not Reported
Section:	Not Reported	Lot:	Not Reported
Nearest to:	WHITE OAK	Town dista:	Not Reported
Town direc:	T	Road name:	KATHRYN ROAD
Road side:	S	Road dista:	215 FT
Tax map:	Not Reported	Block:	Not Reported
Parcel:	626	N grid83:	153543
E grid83:	400940	Lat dec de:	39.049874
Lon dec de:	-76.989135	Issue date:	1998 716
Special fl:	Not Reported	C1 seq:	0260
C1 recd:	1998 824	Completion:	1998 717
Total dept:	24	Num unsucc:	0
Hydrofract:	Not Reported	Grouted:	Y
Grout type:	CM	Grout top:	0
Grout bott:	12	Casing typ:	PL
Casing dia:	1	Casing dep:	14
Casing hei:	+2	Screen typ:	PL
Top screen:	14	Bottom scr:	24
Screen t 1:	Not Reported	Top scre 1:	0
Bottom s 1:	0	Screen t 2:	Not Reported
Top scre 2:	0	Bottom s 2:	0
Screen dia:	1	Flowing we:	Not Reported
Telescopin:	Not Reported	Log type:	Not Reported
Hrs pumped:	0	Pumping ra:	0
Level befo:	0	Level duri:	0
Test pump:	O	Pump insta:	N
Install pu:	Not Reported	Capacity:	0
Pump hp:	0	Column len:	0
Closed:	Not Reported	Abandoned:	Not Reported
Abandon da:	0	Site id:	MD7000000408259

Map ID: 214

GEOCHECK VERSION 2.1
STATE DATABASE WELL INFORMATION

Objectid:	529913	County let:	Not Reported
Permit:	MO950926	Mgs id:	Not Reported
B1 seq:	7700	B1 recd:	2008 627
City:	SILVER SPRING	State:	MD
Zip:	20904	Driller na:	JACK E MILLER
Driller id:	MSD 206	Est gpm pr:	0
Use for wa:	Geo-thermal	Approx dep:	300
Drill meth:	AIR-ROT	Replacemen:	N
Wapid:	Not Reported	Subdivisio:	SPRINGBROOK MANOR
Section:	Not Reported	Lot:	5
Nearest to:	Not Reported	Town dista:	Not Reported
Town direc:	Not Reported	Road name:	ITHICA DR
Road side:	Not Reported	Road dista:	Not Reported
Tax map:	Not Reported	Block:	Not Reported
Parcel:	Not Reported	N grid83:	153543
E grid83:	400940	Lat dec de:	39.049874
Lon dec de:	-76.989135	Issue date:	2008 710
Special fl:	Not Reported	C1 seq:	8019
C1 recd:	2009 2 6	Completion:	2008 822
Total dept:	300	Num unsucc:	0
Hydrofract:	N	Grouted:	Y
Grout type:	BC	Grout top:	0
Grout bott:	300	Casing typ:	ST
Casing dia:	6	Casing dep:	12
Casing hei:	Not Reported	Screen typ:	Not Reported
Top screen:	0	Bottom scr:	0
Screen t 1:	Not Reported	Top scre 1:	0
Bottom s 1:	0	Screen t 2:	Not Reported
Top scre 2:	0	Bottom s 2:	0
Screen dia:	0	Flowing we:	Not Reported
Telescopin:	Not Reported	Log type:	Not Reported
Hrs pumped:	0	Pumping ra:	0
Level befo:	0	Level duri:	0
Test pump:	Not Reported	Pump insta:	Not Reported
Install pu:	Not Reported	Capacity:	0
Pump hp:	0	Column len:	0
Closed:	Not Reported	Abandoned:	Not Reported
Abandon da:	0	Site id:	MD7000000529913

Map ID:	215		
Objectid:	455629	County let:	MO
Permit:	MO942138	Mgs id:	Not Reported
B1 seq:	4318	B1 recd:	20011115
City:	SILVER SPRING	State:	MD
Zip:	20908	Driller na:	ROBERT ATKINSON
Driller id:	MGD 67	Est gpm pr:	0
Use for wa:	Test, Observation, Monitoring	Approx dep:	8
Drill meth:	Not Reported	Replacemen:	N
Wapid:	Not Reported	Subdivisio:	Not Reported
Section:	Not Reported	Lot:	Not Reported
Nearest to:	SILVER SPRINGS	Town dista:	3
Town direc:	NE	Road name:	PERIMETER RD
Road side:	N	Road dista:	5 FT
Tax map:	Not Reported	Block:	Not Reported
Parcel:	1	N grid83:	153543
E grid83:	401245	Lat dec de:	39.049874
Lon dec de:	-76.985614	Issue date:	20011119
Special fl:	Not Reported	C1 seq:	3336
C1 recd:	20011210	Completion:	20011127
Total dept:	8	Num unsucc:	0

Hydrofract:	N	Grouted:	Y
Grout type:	CM	Grout top:	0
Grout bott:	1	Casing typ:	PL
Casing dia:	2	Casing dep:	6
Casing hei:	Not Reported	Screen typ:	PL
Top screen:	6	Bottom scr:	8
Screen t 1:	Not Reported	Top scre 1:	0
Bottom s 1:	0	Screen t 2:	Not Reported
Top scre 2:	0	Bottom s 2:	0
Screen dia:	2	Flowing we:	Not Reported
Telescopin:	Not Reported	Log type:	Not Reported
Hrs pumped:	1	Pumping ra:	1
Level befo:	0	Level duri:	0
Test pump:	Not Reported	Pump insta:	N
Install pu:	Not Reported	Capacity:	0
Pump hp:	0	Column len:	0
Closed:	Not Reported	Abandoned:	Not Reported
Abandon da:	0	Site id:	MD7000000455629

Map ID:	215		
Objectid:	455630	County let:	MO
Permit:	MO942139	Mgs id:	Not Reported
B1 seq:	4317	B1 recd:	20011115
City:	SILVER SPRING	State:	MD
Zip:	20908	Driller na:	ROBERT ATKINSON
Driller id:	MGD 67	Est gpm pr:	0
Use for wa:	Test, Observation, Monitoring	Approx dep:	8
Drill meth:	BORED	Replacemen:	N
Wapid:	Not Reported	Subdivisio:	Not Reported
Section:	Not Reported	Lot:	GW2
Nearest to:	SILVER SPRING	Town dista:	3
Town direc:	NE	Road name:	PERIMETER RD
Road side:	N	Road dista:	5 FT
Tax map:	Not Reported	Block:	Not Reported
Parcel:	Not Reported	N grid83:	153543
E grid83:	401245	Lat dec de:	39.049874
Lon dec de:	-76.985614	Issue date:	20011119
Special fl:	Not Reported	C1 seq:	3337
C1 recd:	20011210	Completion:	20011127
Total dept:	8	Num unsucc:	0
Hydrofract:	N	Grouted:	Y
Grout type:	CM	Grout top:	0
Grout bott:	1	Casing typ:	PL
Casing dia:	2	Casing dep:	6
Casing hei:	Not Reported	Screen typ:	PL
Top screen:	6	Bottom scr:	8
Screen t 1:	Not Reported	Top scre 1:	0
Bottom s 1:	0	Screen t 2:	Not Reported
Top scre 2:	0	Bottom s 2:	0
Screen dia:	2	Flowing we:	Not Reported
Telescopin:	Not Reported	Log type:	Not Reported
Hrs pumped:	1	Pumping ra:	1
Level befo:	0	Level duri:	0
Test pump:	Not Reported	Pump insta:	N
Install pu:	Not Reported	Capacity:	0
Pump hp:	0	Column len:	0
Closed:	Not Reported	Abandoned:	Not Reported
Abandon da:	0	Site id:	MD7000000455630

Map ID: 215

GEOCHECK VERSION 2.1
STATE DATABASE WELL INFORMATION

Objectid:	509997	County let:	MO
Permit:	MO950132	Mgs id:	Not Reported
B1 seq:	2139	B1 recd:	2006 522
City:	GAITHERSBURG	State:	MD
Zip:	20878	Driller na:	MICHAEL BARLOW
Driller id:	MDD 355	Est gpm pr:	0
Use for wa:	Geo-thermal	Approx dep:	0
Drill meth:	AIR-ROT	Replacemen:	N
Wapid:	Not Reported	Subdivisio:	FRANCIS SCOTT KEY MI
Section:	Not Reported	Lot:	Not Reported
Nearest to:	HILLANDALE	Town dista:	4
Town direc:	E	Road name:	910 SCHINDLER DR
Road side:	N	Road dista:	520 FT
Tax map:	JP63	Block:	Not Reported
Parcel:	P448	N grid83:	153543
E grid83:	401245	Lat dec de:	39.049874
Lon dec de:	-76.985614	Issue date:	2006 517
Special fl:	Not Reported	C1 seq:	1255
C1 recd:	2006 721	Completion:	2006 519
Total dept:	450	Num unsucc:	0
Hydrofract:	N	Grouted:	Y
Grout type:	BC	Grout top:	0
Grout bott:	450	Casing typ:	Not Reported
Casing dia:	0	Casing dep:	0
Casing hei:	Not Reported	Screen typ:	Not Reported
Top screen:	0	Bottom scr:	0
Screen t 1:	Not Reported	Top scre 1:	0
Bottom s 1:	0	Screen t 2:	Not Reported
Top scre 2:	0	Bottom s 2:	0
Screen dia:	0	Flowing we:	Not Reported
Telescopin:	Not Reported	Log type:	Not Reported
Hrs pumped:	0	Pumping ra:	0
Level befo:	0	Level duri:	0
Test pump:	Not Reported	Pump insta:	N
Install pu:	Not Reported	Capacity:	0
Pump hp:	0	Column len:	0
Closed:	Not Reported	Abandoned:	Not Reported
Abandon da:	0	Site id:	MD7000000509997

Map ID:	216		
Objectid:	529295	County let:	Not Reported
Permit:	MO950928	Mgs id:	Not Reported
B1 seq:	9423	B1 recd:	2008 721
City:	SILVER SPRING	State:	MD
Zip:	20902	Driller na:	MARSHAL ARNETTE
Driller id:	MSD 106	Est gpm pr:	0
Use for wa:	Geo-thermal	Approx dep:	400
Drill meth:	AIR-PER	Replacemen:	N
Wapid:	Not Reported	Subdivisio:	GRAY ESTATE
Section:	Not Reported	Lot:	13
Nearest to:	SILVER SPRING	Town dista:	Not Reported
Town direc:	T	Road name:	411 HERMLEIGH RD
Road side:	Not Reported	Road dista:	Not Reported
Tax map:	JQ32	Block:	Not Reported
Parcel:	Not Reported	N grid83:	153543
E grid83:	398502	Lat dec de:	39.049873
Lon dec de:	-77.017305	Issue date:	2008 716
Special fl:	Not Reported	C1 seq:	8057
C1 recd:	20081118	Completion:	20081013
Total dept:	400	Num unsucc:	0

Hydrofract:	Not Reported	Grouted:	Y
Grout type:	BC	Grout top:	0
Grout bott:	400	Casing typ:	Not Reported
Casing dia:	0	Casing dep:	0
Casing hei:	Not Reported	Screen typ:	Not Reported
Top screen:	0	Bottom scr:	0
Screen t 1:	Not Reported	Top scre 1:	0
Bottom s 1:	0	Screen t 2:	Not Reported
Top scre 2:	0	Bottom s 2:	0
Screen dia:	0	Flowing we:	Not Reported
Telescopin:	Not Reported	Log type:	Not Reported
Hrs pumped:	0	Pumping ra:	0
Level befo:	0	Level duri:	0
Test pump:	Not Reported	Pump insta:	Not Reported
Install pu:	Not Reported	Capacity:	0
Pump hp:	0	Column len:	0
Closed:	Not Reported	Abandoned:	Not Reported
Abandon da:	0	Site id:	MD7000000529295

Map ID:	217		
Objectid:	246368	County let:	MO
Permit:	MO733353	Mgs id:	Not Reported
B1 seq:	Not Reported	B1 recd:	19811113
City:	ROCKVILLE	State:	MD
Zip:	Not Reported	Driller na:	EASTERDAY, GEORGE F.
Driller id:	MWD0040	Est gpm pr:	0
Use for wa:	Test, Observation, Monitoring	Approx dep:	50
Drill meth:	AIR-ROT	Replacemen:	N
Wapid:	Not Reported	Subdivisio:	Not Reported
Section:	B	Lot:	2
Nearest to:	WHITE OAK	Town dista:	1.6 MI
Town direc:	NE	Road name:	RT 29
Road side:	E	Road dista:	2000FT
Tax map:	Not Reported	Block:	Not Reported
Parcel:	Not Reported	N grid83:	153543
E grid83:	402769	Lat dec de:	39.04987
Lon dec de:	-76.968008	Issue date:	19811023
Special fl:	Not Reported	C1 seq:	Not Reported
C1 recd:	1982 1 7	Completion:	198111 5
Total dept:	42	Num unsucc:	0
Hydrofract:	Not Reported	Grouted:	Y
Grout type:	CM	Grout top:	0
Grout bott:	24	Casing typ:	PL
Casing dia:	4	Casing dep:	33
Casing hei:	+04	Screen typ:	PL
Top screen:	29	Bottom scr:	39
Screen t 1:	Not Reported	Top scre 1:	0
Bottom s 1:	0	Screen t 2:	Not Reported
Top scre 2:	0	Bottom s 2:	0
Screen dia:	4	Flowing we:	Not Reported
Telescopin:	Not Reported	Log type:	Not Reported
Hrs pumped:	1	Pumping ra:	1
Level befo:	1	Level duri:	1
Test pump:	A	Pump insta:	Not Reported
Install pu:	Not Reported	Capacity:	0
Pump hp:	0	Column len:	0
Closed:	Not Reported	Abandoned:	Y
Abandon da:	2002 219	Site id:	MD7000000246368

Map ID: 217

GEOCHECK VERSION 2.1
STATE DATABASE WELL INFORMATION

Objectid:	246240	County let:	MO
Permit:	MO733222	Mgs id:	Not Reported
B1 seq:	Not Reported	B1 recd:	19811215
City:	ROCKVILLE	State:	MD
Zip:	Not Reported	Driller na:	EASTERDAY, GEORGE F.
Driller id:	MWD0040	Est gpm pr:	0
Use for wa:	Test, Observation, Monitoring	Approx dep:	50
Drill meth:	AIR-ROT	Replacemen:	N
Wapid:	Not Reported	Subdivisio:	Not Reported
Section:	C	Lot:	5
Nearest to:	WHITE OAK	Town dista:	1.6 MI
Town direc:	NE	Road name:	RT 29
Road side:	E	Road dista:	2000FT
Tax map:	Not Reported	Block:	Not Reported
Parcel:	Not Reported	N grid83:	153543
E grid83:	402769	Lat dec de:	39.04987
Lon dec de:	-76.968008	Issue date:	19811216
Special fl:	Not Reported	C1 seq:	Not Reported
C1 recd:	1982 223	Completion:	1982 1 6
Total dept:	45	Num unsucc:	0
Hydrofract:	Not Reported	Grouted:	Y
Grout type:	CM	Grout top:	0
Grout bott:	29	Casing typ:	PL
Casing dia:	4	Casing dep:	38
Casing hei:	+04	Screen typ:	PL
Top screen:	44	Bottom scr:	34
Screen t 1:	Not Reported	Top scre 1:	0
Bottom s 1:	0	Screen t 2:	Not Reported
Top scre 2:	0	Bottom s 2:	0
Screen dia:	4	Flowing we:	Not Reported
Telescopin:	Not Reported	Log type:	Not Reported
Hrs pumped:	1	Pumping ra:	1
Level befo:	1	Level duri:	1
Test pump:	A	Pump insta:	Not Reported
Install pu:	Not Reported	Capacity:	0
Pump hp:	0	Column len:	0
Closed:	Not Reported	Abandoned:	Y
Abandon da:	2002 219	Site id:	MD7000000246240

Map ID:	217		
Objectid:	246239	County let:	MO
Permit:	MO733221	Mgs id:	Not Reported
B1 seq:	Not Reported	B1 recd:	19811215
City:	ROCKVILLE	State:	MD
Zip:	Not Reported	Driller na:	EASTERDAY, GEORGE F.
Driller id:	MWD0040	Est gpm pr:	0
Use for wa:	Test, Observation, Monitoring	Approx dep:	50
Drill meth:	AIR-ROT	Replacemen:	N
Wapid:	Not Reported	Subdivisio:	Not Reported
Section:	B	Lot:	5
Nearest to:	WHITE OAK	Town dista:	1.6 MI
Town direc:	Not Reported	Road name:	RT 29
Road side:	E	Road dista:	2000FT
Tax map:	Not Reported	Block:	Not Reported
Parcel:	Not Reported	N grid83:	153543
E grid83:	402769	Lat dec de:	39.04987
Lon dec de:	-76.968008	Issue date:	19811216
Special fl:	Not Reported	C1 seq:	Not Reported
C1 recd:	1982 223	Completion:	1982 1 5
Total dept:	84	Num unsucc:	0

Hydrofract:	Not Reported	Grouted:	Y
Grout type:	CM	Grout top:	0
Grout bott:	65	Casing typ:	PL
Casing dia:	4	Casing dep:	74
Casing hei:	+04	Screen typ:	PL
Top screen:	70	Bottom scr:	80
Screen t 1:	Not Reported	Top scre 1:	0
Bottom s 1:	0	Screen t 2:	Not Reported
Top scre 2:	0	Bottom s 2:	0
Screen dia:	4	Flowing we:	Not Reported
Telescopin:	Not Reported	Log type:	Not Reported
Hrs pumped:	1	Pumping ra:	1
Level befo:	1	Level duri:	1
Test pump:	A	Pump insta:	Not Reported
Install pu:	Not Reported	Capacity:	0
Pump hp:	0	Column len:	0
Closed:	Not Reported	Abandoned:	Y
Abandon da:	2002 219	Site id:	MD7000000246239

Map ID:	217		
Objectid:	246238	County let:	MO
Permit:	MO733220	Mgs id:	Not Reported
B1 seq:	Not Reported	B1 recd:	19811215
City:	ROCKVILLE	State:	MD
Zip:	Not Reported	Driller na:	EASTERDAY, GEORGE F.
Driller id:	MWD0040	Est gpm pr:	0
Use for wa:	Test, Observation, Monitoring	Approx dep:	50
Drill meth:	AIR-ROT	Replacemen:	N
Wapid:	Not Reported	Subdivisio:	Not Reported
Section:	A	Lot:	5
Nearest to:	WHITE OAK	Town dista:	1.6 MI
Town direc:	NE	Road name:	RT 29
Road side:	E	Road dista:	2000FT
Tax map:	Not Reported	Block:	Not Reported
Parcel:	Not Reported	N grid83:	153543
E grid83:	402769	Lat dec de:	39.04987
Lon dec de:	-76.968008	Issue date:	19811216
Special fl:	Not Reported	C1 seq:	Not Reported
C1 recd:	1982 223	Completion:	1982 1 6
Total dept:	60	Num unsucc:	0
Hydrofract:	Not Reported	Grouted:	Y
Grout type:	CM	Grout top:	0
Grout bott:	44	Casing typ:	PL
Casing dia:	4	Casing dep:	53
Casing hei:	+04	Screen typ:	PL
Top screen:	59	Bottom scr:	49
Screen t 1:	Not Reported	Top scre 1:	0
Bottom s 1:	0	Screen t 2:	Not Reported
Top scre 2:	0	Bottom s 2:	0
Screen dia:	4	Flowing we:	Not Reported
Telescopin:	Not Reported	Log type:	Not Reported
Hrs pumped:	1	Pumping ra:	1
Level befo:	1	Level duri:	1
Test pump:	A	Pump insta:	Not Reported
Install pu:	Not Reported	Capacity:	0
Pump hp:	0	Column len:	0
Closed:	Not Reported	Abandoned:	Y
Abandon da:	2002 219	Site id:	MD7000000246238

Map ID: 217

GEOCHECK VERSION 2.1
STATE DATABASE WELL INFORMATION

Objectid:	246364	County let:	MO
Permit:	MO733349	Mgs id:	Not Reported
B1 seq:	Not Reported	B1 recd:	19811113
City:	ROCKVILLE	State:	MD
Zip:	Not Reported	Driller na:	EASTERDAY, GEORGE F.
Driller id:	MWD0040	Est gpm pr:	0
Use for wa:	Test, Observation, Monitoring	Approx dep:	50
Drill meth:	AIR-ROT	Replacemen:	N
Wapid:	Not Reported	Subdivisio:	Not Reported
Section:	A	Lot:	1
Nearest to:	WHITE OAK	Town dista:	1.6 MI
Town direc:	NE	Road name:	RT 29
Road side:	E	Road dista:	2000FT
Tax map:	Not Reported	Block:	Not Reported
Parcel:	Not Reported	N grid83:	153543
E grid83:	402769	Lat dec de:	39.04987
Lon dec de:	-76.968008	Issue date:	19811023
Special fl:	Not Reported	C1 seq:	Not Reported
C1 recd:	1982 1 7	Completion:	198111 2
Total dept:	41	Num unsucc:	0
Hydrofract:	Not Reported	Grouted:	Y
Grout type:	CM	Grout top:	0
Grout bott:	26	Casing typ:	PL
Casing dia:	4	Casing dep:	34
Casing hei:	+04	Screen typ:	PL
Top screen:	30	Bottom scr:	40
Screen t 1:	Not Reported	Top scre 1:	0
Bottom s 1:	0	Screen t 2:	Not Reported
Top scre 2:	0	Bottom s 2:	0
Screen dia:	4	Flowing we:	Not Reported
Telescopin:	Not Reported	Log type:	Not Reported
Hrs pumped:	1	Pumping ra:	1
Level befo:	1	Level duri:	1
Test pump:	A	Pump insta:	Not Reported
Install pu:	Not Reported	Capacity:	0
Pump hp:	0	Column len:	0
Closed:	Not Reported	Abandoned:	Y
Abandon da:	2002 219	Site id:	MD7000000246364

Map ID:	217		
Objectid:	246367	County let:	MO
Permit:	MO733352	Mgs id:	Not Reported
B1 seq:	Not Reported	B1 recd:	19811113
City:	ROCKVILLE	State:	MD
Zip:	Not Reported	Driller na:	EASTERDAY, GEORGE F.
Driller id:	MWD0040	Est gpm pr:	0
Use for wa:	Test, Observation, Monitoring	Approx dep:	50
Drill meth:	AIR-ROT	Replacemen:	N
Wapid:	Not Reported	Subdivisio:	Not Reported
Section:	A	Lot:	2
Nearest to:	WHITE OAK	Town dista:	1.6 MI
Town direc:	NE	Road name:	RT 29
Road side:	E	Road dista:	2000FT
Tax map:	Not Reported	Block:	Not Reported
Parcel:	Not Reported	N grid83:	153543
E grid83:	402769	Lat dec de:	39.04987
Lon dec de:	-76.968008	Issue date:	19811023
Special fl:	Not Reported	C1 seq:	Not Reported
C1 recd:	1982 1 7	Completion:	198111 4
Total dept:	50	Num unsucc:	0

Hydrofract:	Not Reported	Grouted:	Y
Grout type:	CM	Grout top:	0
Grout bott:	33	Casing typ:	PL
Casing dia:	4	Casing dep:	43
Casing hei:	+04	Screen typ:	PL
Top screen:	39	Bottom scr:	49
Screen t 1:	Not Reported	Top scre 1:	0
Bottom s 1:	0	Screen t 2:	Not Reported
Top scre 2:	0	Bottom s 2:	0
Screen dia:	4	Flowing we:	Not Reported
Telescopin:	Not Reported	Log type:	Not Reported
Hrs pumped:	1	Pumping ra:	1
Level befo:	1	Level duri:	1
Test pump:	A	Pump insta:	Not Reported
Install pu:	Not Reported	Capacity:	0
Pump hp:	0	Column len:	0
Closed:	Not Reported	Abandoned:	Y
Abandon da:	2002 219	Site id:	MD7000000246367

Map ID:	217		
Objectid:	246398	County let:	MO
Permit:	MO733383	Mgs id:	Not Reported
B1 seq:	Not Reported	B1 recd:	19811113
City:	ROCKVILLE	State:	MD
Zip:	Not Reported	Driller na:	EASTERDAY, GEORGE F.
Driller id:	MWD0040	Est gpm pr:	0
Use for wa:	Test, Observation, Monitoring	Approx dep:	50
Drill meth:	AIR-ROT	Replacemen:	N
Wapid:	Not Reported	Subdivisio:	Not Reported
Section:	A	Lot:	4
Nearest to:	WHITE OAK	Town dista:	1.6 MI
Town direc:	NE	Road name:	RT 29
Road side:	E	Road dista:	2000FT
Tax map:	Not Reported	Block:	Not Reported
Parcel:	Not Reported	N grid83:	153543
E grid83:	402769	Lat dec de:	39.04987
Lon dec de:	-76.968008	Issue date:	198111 6
Special fl:	Not Reported	C1 seq:	Not Reported
C1 recd:	1982 1 7	Completion:	198111 9
Total dept:	50	Num unsucc:	0
Hydrofract:	Not Reported	Grouted:	Y
Grout type:	CM	Grout top:	0
Grout bott:	25	Casing typ:	PL
Casing dia:	4	Casing dep:	34
Casing hei:	+04	Screen typ:	PL
Top screen:	30	Bottom scr:	40
Screen t 1:	Not Reported	Top scre 1:	0
Bottom s 1:	0	Screen t 2:	Not Reported
Top scre 2:	0	Bottom s 2:	0
Screen dia:	4	Flowing we:	Not Reported
Telescopin:	Not Reported	Log type:	Not Reported
Hrs pumped:	1	Pumping ra:	1
Level befo:	1	Level duri:	1
Test pump:	A	Pump insta:	Not Reported
Install pu:	Not Reported	Capacity:	0
Pump hp:	0	Column len:	0
Closed:	Not Reported	Abandoned:	Y
Abandon da:	2002 219	Site id:	MD7000000246398

Map ID: 217

GEOCHECK VERSION 2.1
STATE DATABASE WELL INFORMATION

Objectid:	246399	County let:	MO
Permit:	MO733384	Mgs id:	Not Reported
B1 seq:	Not Reported	B1 recd:	19811113
City:	ROCKVILLE	State:	MD
Zip:	Not Reported	Driller na:	EASTERDAY, GEORGE F.
Driller id:	MWD0040	Est gpm pr:	0
Use for wa:	Test, Observation, Monitoring	Approx dep:	50
Drill meth:	AIR-ROT	Replacemen:	N
Wapid:	Not Reported	Subdivisio:	Not Reported
Section:	B	Lot:	4
Nearest to:	WHITE OAK	Town dista:	1.6 MI
Town direc:	NE	Road name:	RT 29
Road side:	E	Road dista:	2000FT
Tax map:	Not Reported	Block:	Not Reported
Parcel:	Not Reported	N grid83:	153543
E grid83:	402769	Lat dec de:	39.04987
Lon dec de:	-76.968008	Issue date:	198111 6
Special fl:	Not Reported	C1 seq:	Not Reported
C1 recd:	1982 1 7	Completion:	198111 9
Total dept:	36	Num unsucc:	0
Hydrofract:	Not Reported	Grouted:	Y
Grout type:	CM	Grout top:	0
Grout bott:	20	Casing typ:	PL
Casing dia:	4	Casing dep:	29
Casing hei:	+04	Screen typ:	PL
Top screen:	25	Bottom scr:	35
Screen t 1:	Not Reported	Top scre 1:	0
Bottom s 1:	0	Screen t 2:	Not Reported
Top scre 2:	0	Bottom s 2:	0
Screen dia:	4	Flowing we:	Not Reported
Telescopin:	Not Reported	Log type:	Not Reported
Hrs pumped:	1	Pumping ra:	1
Level befo:	1	Level duri:	1
Test pump:	A	Pump insta:	Not Reported
Install pu:	Not Reported	Capacity:	0
Pump hp:	0	Column len:	0
Closed:	Not Reported	Abandoned:	Y
Abandon da:	2002 219	Site id:	MD7000000246399

Map ID:	217		
Objectid:	246400	County let:	MO
Permit:	MO733385	Mgs id:	Not Reported
B1 seq:	Not Reported	B1 recd:	19811113
City:	ROCKVILLE	State:	MD
Zip:	Not Reported	Driller na:	EASTERDAY, GEORGE F.
Driller id:	MWD0040	Est gpm pr:	0
Use for wa:	Test, Observation, Monitoring	Approx dep:	50
Drill meth:	AIR-ROT	Replacemen:	N
Wapid:	Not Reported	Subdivisio:	Not Reported
Section:	C	Lot:	4
Nearest to:	WHITE OAK	Town dista:	1.6 MI
Town direc:	NE	Road name:	RT 29
Road side:	E	Road dista:	2000FT
Tax map:	Not Reported	Block:	Not Reported
Parcel:	Not Reported	N grid83:	153543
E grid83:	402769	Lat dec de:	39.04987
Lon dec de:	-76.968008	Issue date:	198111 6
Special fl:	Not Reported	C1 seq:	Not Reported
C1 recd:	1982 1 7	Completion:	198111 9
Total dept:	56	Num unsucc:	0

Hydrofract:	Not Reported	Grouted:	Y
Grout type:	CM	Grout top:	0
Grout bott:	20	Casing typ:	PL
Casing dia:	4	Casing dep:	49
Casing hei:	+04	Screen typ:	PL
Top screen:	45	Bottom scr:	55
Screen t 1:	Not Reported	Top scre 1:	0
Bottom s 1:	0	Screen t 2:	Not Reported
Top scre 2:	0	Bottom s 2:	0
Screen dia:	4	Flowing we:	Not Reported
Telescopin:	Not Reported	Log type:	Not Reported
Hrs pumped:	1	Pumping ra:	1
Level befo:	1	Level duri:	1
Test pump:	A	Pump insta:	Not Reported
Install pu:	Not Reported	Capacity:	0
Pump hp:	0	Column len:	0
Closed:	Not Reported	Abandoned:	Y
Abandon da:	2002 219	Site id:	MD7000000246400

Map ID:	217		
Objectid:	246372	County let:	MO
Permit:	MO733357	Mgs id:	Not Reported
B1 seq:	Not Reported	B1 recd:	19811113
City:	ROCKVILLE	State:	MD
Zip:	Not Reported	Driller na:	EASTERDAY, GEORGE F.
Driller id:	MWD0040	Est gpm pr:	0
Use for wa:	Test, Observation, Monitoring	Approx dep:	50
Drill meth:	AIR-ROT	Replacemen:	N
Wapid:	Not Reported	Subdivisio:	Not Reported
Section:	C	Lot:	3
Nearest to:	WHITE OAK	Town dista:	1.6 MI
Town direc:	NE	Road name:	RT 29
Road side:	E	Road dista:	2000FT
Tax map:	Not Reported	Block:	Not Reported
Parcel:	Not Reported	N grid83:	153543
E grid83:	402769	Lat dec de:	39.04987
Lon dec de:	-76.968008	Issue date:	19811023
Special fl:	Not Reported	C1 seq:	Not Reported
C1 recd:	1982 1 7	Completion:	19811113
Total dept:	63	Num unsucc:	0
Hydrofract:	Not Reported	Grouted:	Y
Grout type:	CM	Grout top:	0
Grout bott:	47	Casing typ:	PL
Casing dia:	4	Casing dep:	56
Casing hei:	+04	Screen typ:	PL
Top screen:	52	Bottom scr:	62
Screen t 1:	Not Reported	Top scre 1:	0
Bottom s 1:	0	Screen t 2:	Not Reported
Top scre 2:	0	Bottom s 2:	0
Screen dia:	4	Flowing we:	Not Reported
Telescopin:	Not Reported	Log type:	Not Reported
Hrs pumped:	1	Pumping ra:	1
Level befo:	1	Level duri:	1
Test pump:	A	Pump insta:	Not Reported
Install pu:	Not Reported	Capacity:	0
Pump hp:	0	Column len:	0
Closed:	Not Reported	Abandoned:	Y
Abandon da:	2002 219	Site id:	MD7000000246372

Map ID: 217

GEOCHECK VERSION 2.1
STATE DATABASE WELL INFORMATION

Objectid:	246369	County let:	MO
Permit:	MO733354	Mgs id:	Not Reported
B1 seq:	Not Reported	B1 recd:	19811119
City:	ROCKVILLE	State:	MD
Zip:	Not Reported	Driller na:	EASTERDAY, GEORGE F.
Driller id:	MWD0040	Est gpm pr:	0
Use for wa:	Test, Observation, Monitoring	Approx dep:	50
Drill meth:	AIR-ROT	Replacemen:	N
Wapid:	Not Reported	Subdivisio:	Not Reported
Section:	C	Lot:	2
Nearest to:	WHITE OAK	Town dista:	1.6 MI
Town direc:	NE	Road name:	RT 29
Road side:	E	Road dista:	2000FT
Tax map:	Not Reported	Block:	Not Reported
Parcel:	Not Reported	N grid83:	153543
E grid83:	402769	Lat dec de:	39.04987
Lon dec de:	-76.968008	Issue date:	1981 917
Special fl:	Not Reported	C1 seq:	Not Reported
C1 recd:	1982 1 7	Completion:	198111 5
Total dept:	25	Num unsucc:	0
Hydrofract:	Not Reported	Grouted:	Y
Grout type:	CM	Grout top:	0
Grout bott:	9	Casing typ:	PL
Casing dia:	4	Casing dep:	18
Casing hei:	+04	Screen typ:	PL
Top screen:	14	Bottom scr:	24
Screen t 1:	Not Reported	Top scre 1:	0
Bottom s 1:	0	Screen t 2:	Not Reported
Top scre 2:	0	Bottom s 2:	0
Screen dia:	4	Flowing we:	Not Reported
Telescopin:	Not Reported	Log type:	Not Reported
Hrs pumped:	1	Pumping ra:	1
Level befo:	1	Level duri:	1
Test pump:	O	Pump insta:	Not Reported
Install pu:	Not Reported	Capacity:	0
Pump hp:	0	Column len:	0
Closed:	Not Reported	Abandoned:	Y
Abandon da:	2002 219	Site id:	MD7000000246369

Map ID:	217		
Objectid:	246370	County let:	MO
Permit:	MO733355	Mgs id:	Not Reported
B1 seq:	Not Reported	B1 recd:	19811113
City:	ROCKVILLE	State:	MD
Zip:	Not Reported	Driller na:	EASTERDAY, GEORGE F.
Driller id:	MWD0040	Est gpm pr:	0
Use for wa:	Test, Observation, Monitoring	Approx dep:	50
Drill meth:	AIR-ROT	Replacemen:	N
Wapid:	Not Reported	Subdivisio:	Not Reported
Section:	A	Lot:	3
Nearest to:	WHITE OAK	Town dista:	1.6 MI
Town direc:	NE	Road name:	RT 29
Road side:	E	Road dista:	2000FT
Tax map:	Not Reported	Block:	Not Reported
Parcel:	Not Reported	N grid83:	153543
E grid83:	402769	Lat dec de:	39.04987
Lon dec de:	-76.968008	Issue date:	19811023
Special fl:	Not Reported	C1 seq:	Not Reported
C1 recd:	1982 1 7	Completion:	19811111
Total dept:	47	Num unsucc:	0

Hydrofract:	Not Reported	Grouted:	Y
Grout type:	BC	Grout top:	0
Grout bott:	30	Casing typ:	PL
Casing dia:	4	Casing dep:	39
Casing hei:	+04	Screen typ:	PL
Top screen:	35	Bottom scr:	45
Screen t 1:	Not Reported	Top scre 1:	0
Bottom s 1:	0	Screen t 2:	Not Reported
Top scre 2:	0	Bottom s 2:	0
Screen dia:	4	Flowing we:	Not Reported
Telescopin:	Not Reported	Log type:	Not Reported
Hrs pumped:	1	Pumping ra:	1
Level befo:	1	Level duri:	1
Test pump:	A	Pump insta:	Not Reported
Install pu:	Not Reported	Capacity:	0
Pump hp:	0	Column len:	0
Closed:	Not Reported	Abandoned:	Y
Abandon da:	2002 219	Site id:	MD7000000246370

Map ID:	217		
Objectid:	246371	County let:	MO
Permit:	MO733356	Mgs id:	Not Reported
B1 seq:	Not Reported	B1 recd:	19811113
City:	ROCKVILLE	State:	MD
Zip:	Not Reported	Driller na:	EASTERDAY, GEORGE F.
Driller id:	MWD0040	Est gpm pr:	0
Use for wa:	Test, Observation, Monitoring	Approx dep:	50
Drill meth:	AIR-ROT	Replacemen:	N
Wapid:	Not Reported	Subdivisio:	Not Reported
Section:	B	Lot:	3
Nearest to:	WHITE OAK	Town dista:	1.6 MI
Town direc:	NE	Road name:	RT 29
Road side:	E	Road dista:	2000FT
Tax map:	Not Reported	Block:	Not Reported
Parcel:	Not Reported	N grid83:	153543
E grid83:	402769	Lat dec de:	39.04987
Lon dec de:	-76.968008	Issue date:	19811023
Special fl:	Not Reported	C1 seq:	Not Reported
C1 recd:	1982 1 7	Completion:	19811112
Total dept:	30	Num unsucc:	0
Hydrofract:	Not Reported	Grouted:	Y
Grout type:	CM	Grout top:	0
Grout bott:	14	Casing typ:	PL
Casing dia:	4	Casing dep:	23
Casing hei:	+04	Screen typ:	PL
Top screen:	19	Bottom scr:	29
Screen t 1:	Not Reported	Top scre 1:	0
Bottom s 1:	0	Screen t 2:	Not Reported
Top scre 2:	0	Bottom s 2:	0
Screen dia:	4	Flowing we:	Not Reported
Telescopin:	Not Reported	Log type:	Not Reported
Hrs pumped:	1	Pumping ra:	1
Level befo:	1	Level duri:	1
Test pump:	A	Pump insta:	Not Reported
Install pu:	Not Reported	Capacity:	0
Pump hp:	0	Column len:	0
Closed:	Not Reported	Abandoned:	Y
Abandon da:	2002 219	Site id:	MD7000000246371

Map ID: 217

GEOCHECK VERSION 2.1
STATE DATABASE WELL INFORMATION

Objectid:	246366	County let:	MO
Permit:	MO733351	Mgs id:	Not Reported
B1 seq:	Not Reported	B1 recd:	19811113
City:	ROCKVILLE	State:	MD
Zip:	Not Reported	Driller na:	EASTERDAY, GEORGE F.
Driller id:	MWD0040	Est gpm pr:	0
Use for wa:	Test, Observation, Monitoring	Approx dep:	50
Drill meth:	AIR-ROT	Replacemen:	N
Wapid:	Not Reported	Subdivisio:	Not Reported
Section:	C	Lot:	1
Nearest to:	WHITE OAK	Town dista:	1.6 MI
Town direc:	NE	Road name:	RT 29
Road side:	E	Road dista:	2000FT
Tax map:	Not Reported	Block:	Not Reported
Parcel:	Not Reported	N grid83:	153543
E grid83:	402769	Lat dec de:	39.04987
Lon dec de:	-76.968008	Issue date:	19811023
Special fl:	Not Reported	C1 seq:	Not Reported
C1 recd:	1982 1 7	Completion:	198111 4
Total dept:	51	Num unsucc:	0
Hydrofract:	Not Reported	Grouted:	Y
Grout type:	CM	Grout top:	0
Grout bott:	35	Casing typ:	PL
Casing dia:	4	Casing dep:	44
Casing hei:	+04	Screen typ:	PL
Top screen:	40	Bottom scr:	50
Screen t 1:	Not Reported	Top scre 1:	0
Bottom s 1:	0	Screen t 2:	Not Reported
Top scre 2:	0	Bottom s 2:	0
Screen dia:	4	Flowing we:	Not Reported
Telescopin:	Not Reported	Log type:	Not Reported
Hrs pumped:	1	Pumping ra:	1
Level befo:	1	Level duri:	1
Test pump:	A	Pump insta:	Not Reported
Install pu:	Not Reported	Capacity:	0
Pump hp:	0	Column len:	0
Closed:	Not Reported	Abandoned:	Y
Abandon da:	2002 219	Site id:	MD7000000246366

Map ID:	217		
Objectid:	246365	County let:	MO
Permit:	MO733350	Mgs id:	Not Reported
B1 seq:	Not Reported	B1 recd:	19811113
City:	ROCKVILLE	State:	MD
Zip:	Not Reported	Driller na:	EASTERDAY, GEORGE F.
Driller id:	MWD0040	Est gpm pr:	0
Use for wa:	Test, Observation, Monitoring	Approx dep:	50
Drill meth:	AIR-ROT	Replacemen:	N
Wapid:	Not Reported	Subdivisio:	Not Reported
Section:	B	Lot:	1
Nearest to:	WHITE OAK	Town dista:	1.6 MI
Town direc:	NE	Road name:	RT 29
Road side:	E	Road dista:	2000FT
Tax map:	Not Reported	Block:	Not Reported
Parcel:	Not Reported	N grid83:	153543
E grid83:	402769	Lat dec de:	39.04987
Lon dec de:	-76.968008	Issue date:	19811023
Special fl:	Not Reported	C1 seq:	Not Reported
C1 recd:	1982 1 1	Completion:	198111 2
Total dept:	30	Num unsucc:	0

Hydrofract:	Not Reported	Grouted:	Y
Grout type:	CM	Grout top:	0
Grout bott:	12	Casing typ:	PL
Casing dia:	4	Casing dep:	20
Casing hei:	+04	Screen typ:	PL
Top screen:	19	Bottom scr:	29
Screen t 1:	Not Reported	Top scre 1:	0
Bottom s 1:	0	Screen t 2:	Not Reported
Top scre 2:	0	Bottom s 2:	0
Screen dia:	4	Flowing we:	Not Reported
Telescopin:	Not Reported	Log type:	Not Reported
Hrs pumped:	1	Pumping ra:	1
Level befo:	1	Level duri:	1
Test pump:	A	Pump insta:	Not Reported
Install pu:	Not Reported	Capacity:	0
Pump hp:	0	Column len:	0
Closed:	Not Reported	Abandoned:	Y
Abandon da:	2002 219	Site id:	MD7000000246365

Map ID:	218		
Objectid:	246906	County let:	MO
Permit:	MO810596	Mgs id:	Not Reported
B1 seq:	Not Reported	B1 recd:	198310 7
City:	SILVER SPRING	State:	MD
Zip:	20900	Driller na:	EASTERDAY, GEORGE F.
Driller id:	MWD0040	Est gpm pr:	5
Use for wa:	Industrial, Commercial, State and Federal Gov.		
Approx dep:	200	Drill meth:	AIR-ROT
Replacemen:	S	Wapid:	MO1981G016
Subdivisio:	Not Reported	Section:	Not Reported
Lot:	Not Reported	Nearest to:	WHITE OAK
Town dista:	2.3 MI	Town direc:	NE
Road name:	11700 CHERRY HILL RD	Road side:	W
Road dista:	1500FT	Tax map:	Not Reported
Block:	Not Reported	Parcel:	Not Reported
N grid83:	153543	E grid83:	403379
Lat dec de:	39.049868	Lon dec de:	-76.960966
Issue date:	1983 930	Special fl:	Not Reported
C1 seq:	Not Reported	C1 recd:	1984 1 5
Completion:	198311 1	Total dept:	400
Num unsucc:	0	Hydrofract:	Not Reported
Grouted:	Y	Grout type:	CM
Grout top:	0	Grout bott:	50
Casing typ:	ST	Casing dia:	6
Casing dep:	93	Casing hei:	+02
Screen typ:	HO	Top screen:	91
Bottom scr:	400	Screen t 1:	Not Reported
Top scre 1:	0	Bottom s 1:	0
Screen t 2:	Not Reported	Top scre 2:	0
Bottom s 2:	0	Screen dia:	0
Flowing we:	Not Reported	Telescopin:	Not Reported
Log type:	Not Reported	Hrs pumped:	2
Pumping ra:	6	Level befo:	60
Level duri:	400	Test pump:	A
Pump insta:	Not Reported	Install pu:	Not Reported
Capacity:	0	Pump hp:	0
Column len:	0	Closed:	Not Reported
Abandoned:	Not Reported	Abandon da:	0
Site id:	MD7000000246906		

Map ID: 218

GEOCHECK VERSION 2.1
STATE DATABASE WELL INFORMATION

Objectid:	524510	County let:	Not Reported
Permit:	MO950301	Mgs id:	Not Reported
B1 seq:	3387	B1 recd:	20061018
City:	SILVER SPRING	State:	MD
Zip:	20903	Driller na:	ROBERT ATKINSON
Driller id:	MGD 67	Est gpm pr:	0
Use for wa:	Test, Observation, Monitoring	Approx dep:	45
Drill meth:	Not Reported	Replacemen:	N
Wapid:	Not Reported	Subdivisio:	WHITE OAK
Section:	Not Reported	Lot:	Not Reported
Nearest to:	SILVER SPRING	Town dista:	Not Reported
Town direc:	T	Road name:	SIMS ROAD
Road side:	E	Road dista:	125 FT
Tax map:	KQ21	Block:	Not Reported
Parcel:	P700	N grid83:	153543
E grid83:	403379	Lat dec de:	39.049868
Lon dec de:	-76.960966	Issue date:	20061016
Special fl:	Y	C1 seq:	1820
C1 recd:	2008 410	Completion:	2007 118
Total dept:	80	Num unsucc:	0
Hydrofract:	N	Grouted:	Y
Grout type:	CM	Grout top:	0
Grout bott:	55	Casing typ:	PL
Casing dia:	4	Casing dep:	60
Casing hei:	+2	Screen typ:	PL
Top screen:	60	Bottom scr:	80
Screen t 1:	Not Reported	Top scre 1:	0
Bottom s 1:	0	Screen t 2:	Not Reported
Top scre 2:	0	Bottom s 2:	0
Screen dia:	4	Flowing we:	Not Reported
Telescopin:	Not Reported	Log type:	Not Reported
Hrs pumped:	1	Pumping ra:	1
Level befo:	1	Level duri:	1
Test pump:	Not Reported	Pump insta:	N
Install pu:	Not Reported	Capacity:	0
Pump hp:	0	Column len:	0
Closed:	Not Reported	Abandoned:	Not Reported
Abandon da:	0	Site id:	MD7000000524510

Map ID:	218		
Objectid:	524509	County let:	Not Reported
Permit:	MO950300	Mgs id:	Not Reported
B1 seq:	3388	B1 recd:	20061018
City:	SILVER SPRING	State:	MD
Zip:	20903	Driller na:	ROBERT ATKINSON
Driller id:	MGD 67	Est gpm pr:	0
Use for wa:	Test, Observation, Monitoring	Approx dep:	45
Drill meth:	Not Reported	Replacemen:	N
Wapid:	Not Reported	Subdivisio:	WHITE OAK
Section:	Not Reported	Lot:	Not Reported
Nearest to:	SILVER SPRING	Town dista:	Not Reported
Town direc:	T	Road name:	SIMS ROAD
Road side:	E	Road dista:	125 FT
Tax map:	KQ21	Block:	Not Reported
Parcel:	P700	N grid83:	153543
E grid83:	403379	Lat dec de:	39.049868
Lon dec de:	-76.960966	Issue date:	20061016
Special fl:	Y	C1 seq:	1819
C1 recd:	2008 410	Completion:	2007 119
Total dept:	80	Num unsucc:	0

Hydrofract:	N	Grouted:	Y
Grout type:	CM	Grout top:	0
Grout bott:	55	Casing typ:	PL
Casing dia:	4	Casing dep:	60
Casing hei:	+2	Screen typ:	PL
Top screen:	60	Bottom scr:	80
Screen t 1:	Not Reported	Top scre 1:	0
Bottom s 1:	0	Screen t 2:	Not Reported
Top scre 2:	0	Bottom s 2:	0
Screen dia:	4	Flowing we:	Not Reported
Telescopin:	Not Reported	Log type:	Not Reported
Hrs pumped:	1	Pumping ra:	1
Level befo:	1	Level duri:	1
Test pump:	Not Reported	Pump insta:	N
Install pu:	Not Reported	Capacity:	0
Pump hp:	0	Column len:	0
Closed:	Not Reported	Abandoned:	Not Reported
Abandon da:	0	Site id:	MD7000000524509

Map ID:	218		
Objectid:	514105	County let:	Not Reported
Permit:	MO950260	Mgs id:	Not Reported
B1 seq:	3355	B1 recd:	20061018
City:	SILVER SPRING	State:	MD
Zip:	20903	Driller na:	ROBERT ATKINSON
Driller id:	MGD 67	Est gpm pr:	0
Use for wa:	Test, Observation, Monitoring	Approx dep:	45
Drill meth:	AIR-ROT	Replacemen:	N
Wapid:	Not Reported	Subdivisio:	WHITE OAK
Section:	Not Reported	Lot:	Not Reported
Nearest to:	SILVER SPRINGS	Town dista:	Not Reported
Town direc:	T	Road name:	SIMS ROAD
Road side:	W	Road dista:	245 FT
Tax map:	KQ21	Block:	Not Reported
Parcel:	P700	N grid83:	153543
E grid83:	403379	Lat dec de:	39.049868
Lon dec de:	-76.960966	Issue date:	20061011
Special fl:	Not Reported	C1 seq:	0736
C1 recd:	20061211	Completion:	20061018
Total dept:	60	Num unsucc:	0
Hydrofract:	N	Grouted:	Y
Grout type:	CM	Grout top:	0
Grout bott:	35	Casing typ:	PL
Casing dia:	4	Casing dep:	40
Casing hei:	+2	Screen typ:	PL
Top screen:	40	Bottom scr:	60
Screen t 1:	Not Reported	Top scre 1:	0
Bottom s 1:	0	Screen t 2:	Not Reported
Top scre 2:	0	Bottom s 2:	0
Screen dia:	4	Flowing we:	Not Reported
Telescopin:	Not Reported	Log type:	Not Reported
Hrs pumped:	1	Pumping ra:	1
Level befo:	1	Level duri:	1
Test pump:	Not Reported	Pump insta:	N
Install pu:	Not Reported	Capacity:	0
Pump hp:	0	Column len:	0
Closed:	Not Reported	Abandoned:	Not Reported
Abandon da:	0	Site id:	MD7000000514105

Map ID: 218

GEOCHECK VERSION 2.1
STATE DATABASE WELL INFORMATION

Objectid:	514096	County let:	Not Reported
Permit:	MO950272	Mgs id:	Not Reported
B1 seq:	3334	B1 recd:	20061018
City:	SILVER SPRING	State:	MD
Zip:	20903	Driller na:	ROBERT ATKINSON
Driller id:	MGD 67	Est gpm pr:	0
Use for wa:	Test, Observation, Monitoring	Approx dep:	45
Drill meth:	AIR-ROT	Replacemen:	N
Wapid:	Not Reported	Subdivisio:	Not Reported
Section:	Not Reported	Lot:	Not Reported
Nearest to:	SILVER SPRING	Town dista:	Not Reported
Town direc:	T	Road name:	SIMS RD
Road side:	W	Road dista:	200 FT
Tax map:	KQ21	Block:	Not Reported
Parcel:	P700	N grid83:	153543
E grid83:	403379	Lat dec de:	39.049868
Lon dec de:	-76.960966	Issue date:	20061011
Special fl:	Not Reported	C1 seq:	7788
C1 recd:	20061211	Completion:	200611 6
Total dept:	59	Num unsucc:	0
Hydrofract:	N	Grouted:	Y
Grout type:	CM	Grout top:	0
Grout bott:	34	Casing typ:	PL
Casing dia:	4	Casing dep:	39
Casing hei:	+2	Screen typ:	PL
Top screen:	39	Bottom scr:	59
Screen t 1:	Not Reported	Top scre 1:	0
Bottom s 1:	0	Screen t 2:	Not Reported
Top scre 2:	0	Bottom s 2:	0
Screen dia:	4	Flowing we:	Not Reported
Telescopin:	Not Reported	Log type:	Not Reported
Hrs pumped:	1	Pumping ra:	1
Level befo:	1	Level duri:	1
Test pump:	Not Reported	Pump insta:	N
Install pu:	Not Reported	Capacity:	0
Pump hp:	0	Column len:	0
Closed:	Not Reported	Abandoned:	Not Reported
Abandon da:	0	Site id:	MD7000000514096

Map ID:	218		
Objectid:	514097	County let:	Not Reported
Permit:	MO950273	Mgs id:	Not Reported
B1 seq:	3333	B1 recd:	20061018
City:	SILVER SPRING	State:	MD
Zip:	20903	Driller na:	ROBERT ATKINSON
Driller id:	MGD 67	Est gpm pr:	0
Use for wa:	Test, Observation, Monitoring	Approx dep:	45
Drill meth:	AIR-ROT	Replacemen:	N
Wapid:	Not Reported	Subdivisio:	Not Reported
Section:	Not Reported	Lot:	Not Reported
Nearest to:	SILVER SPRING	Town dista:	Not Reported
Town direc:	T	Road name:	SIMS RD
Road side:	W	Road dista:	190 FT
Tax map:	KQ21	Block:	Not Reported
Parcel:	P700	N grid83:	153543
E grid83:	403379	Lat dec de:	39.049868
Lon dec de:	-76.960966	Issue date:	20061011
Special fl:	Not Reported	C1 seq:	1791
C1 recd:	20061211	Completion:	20061119
Total dept:	59	Num unsucc:	0

Hydrofract:	N	Grouted:	Y
Grout type:	CM	Grout top:	0
Grout bott:	33	Casing typ:	PL
Casing dia:	4	Casing dep:	39
Casing hei:	+2	Screen typ:	PL
Top screen:	39	Bottom scr:	59
Screen t 1:	Not Reported	Top scre 1:	0
Bottom s 1:	0	Screen t 2:	Not Reported
Top scre 2:	0	Bottom s 2:	0
Screen dia:	4	Flowing we:	Not Reported
Telescopin:	Not Reported	Log type:	Not Reported
Hrs pumped:	1	Pumping ra:	1
Level befo:	1	Level duri:	1
Test pump:	Not Reported	Pump insta:	N
Install pu:	Not Reported	Capacity:	0
Pump hp:	0	Column len:	0
Closed:	Not Reported	Abandoned:	Not Reported
Abandon da:	0	Site id:	MD7000000514097

Map ID:	218		
Objectid:	524506	County let:	Not Reported
Permit:	MO950297	Mgs id:	Not Reported
B1 seq:	3391	B1 recd:	20061018
City:	SILVER SPRING	State:	MD
Zip:	20903	Driller na:	ROBERT ATKINSON
Driller id:	MGD 67	Est gpm pr:	0
Use for wa:	Test, Observation, Monitoring	Approx dep:	45
Drill meth:	Not Reported	Replacemen:	N
Wapid:	Not Reported	Subdivisio:	WHITE OAK
Section:	Not Reported	Lot:	Not Reported
Nearest to:	SILVER SPRING	Town dista:	Not Reported
Town direc:	T	Road name:	SIMS ROAD
Road side:	E	Road dista:	100 FT
Tax map:	KQ21	Block:	Not Reported
Parcel:	P700	N grid83:	153543
E grid83:	403379	Lat dec de:	39.049868
Lon dec de:	-76.960966	Issue date:	20061016
Special fl:	Y	C1 seq:	1816
C1 recd:	2008 410	Completion:	2007 123
Total dept:	80	Num unsucc:	0
Hydrofract:	N	Grouted:	Y
Grout type:	CM	Grout top:	0
Grout bott:	55	Casing typ:	PL
Casing dia:	4	Casing dep:	60
Casing hei:	+2	Screen typ:	PL
Top screen:	60	Bottom scr:	80
Screen t 1:	Not Reported	Top scre 1:	0
Bottom s 1:	0	Screen t 2:	Not Reported
Top scre 2:	0	Bottom s 2:	0
Screen dia:	4	Flowing we:	Not Reported
Telescopin:	Not Reported	Log type:	Not Reported
Hrs pumped:	1	Pumping ra:	1
Level befo:	1	Level duri:	1
Test pump:	Not Reported	Pump insta:	N
Install pu:	Not Reported	Capacity:	0
Pump hp:	0	Column len:	0
Closed:	Not Reported	Abandoned:	Not Reported
Abandon da:	0	Site id:	MD7000000524506

Map ID: 218

GEOCHECK VERSION 2.1
STATE DATABASE WELL INFORMATION

Objectid:	524952	County let:	Not Reported
Permit:	MO950291	Mgs id:	Not Reported
B1 seq:	3397	B1 recd:	20061018
City:	SILVER SPRING	State:	MD
Zip:	20903	Driller na:	ROBERT ATKINSON
Driller id:	MGD 67	Est gpm pr:	0
Use for wa:	Test, Observation, Monitoring	Approx dep:	45
Drill meth:	Not Reported	Replacemen:	N
Wapid:	Not Reported	Subdivisio:	WHITE OAK
Section:	Not Reported	Lot:	Not Reported
Nearest to:	SILVER SPRING	Town dista:	Not Reported
Town direc:	T	Road name:	DAHLGREN ROAD
Road side:	N	Road dista:	200 FT
Tax map:	KQ21	Block:	Not Reported
Parcel:	P700	N grid83:	153543
E grid83:	403379	Lat dec de:	39.049868
Lon dec de:	-76.960966	Issue date:	20061013
Special fl:	Y	C1 seq:	1810
C1 recd:	2008 410	Completion:	2007 117
Total dept:	81	Num unsucc:	0
Hydrofract:	N	Grouted:	Y
Grout type:	CM	Grout top:	0
Grout bott:	55	Casing typ:	PL
Casing dia:	4	Casing dep:	61
Casing hei:	+2	Screen typ:	PL
Top screen:	61	Bottom scr:	81
Screen t 1:	Not Reported	Top scre 1:	0
Bottom s 1:	0	Screen t 2:	Not Reported
Top scre 2:	0	Bottom s 2:	0
Screen dia:	4	Flowing we:	Not Reported
Telescopin:	Not Reported	Log type:	Not Reported
Hrs pumped:	1	Pumping ra:	1
Level befo:	1	Level duri:	1
Test pump:	Not Reported	Pump insta:	N
Install pu:	Not Reported	Capacity:	0
Pump hp:	0	Column len:	0
Closed:	Not Reported	Abandoned:	Not Reported
Abandon da:	0	Site id:	MD7000000524952

Map ID:	218		
Objectid:	524949	County let:	Not Reported
Permit:	MO950288	Mgs id:	Not Reported
B1 seq:	3343	B1 recd:	20061018
City:	SILVER SPRING	State:	MD
Zip:	20903	Driller na:	ROBERT ATKINSON
Driller id:	MGD 67	Est gpm pr:	0
Use for wa:	Test, Observation, Monitoring	Approx dep:	45
Drill meth:	Not Reported	Replacemen:	N
Wapid:	Not Reported	Subdivisio:	WHITE OAK
Section:	Not Reported	Lot:	Not Reported
Nearest to:	SILVER SPRING	Town dista:	Not Reported
Town direc:	T	Road name:	DAHLGREN ROAD
Road side:	N	Road dista:	200 FT
Tax map:	KQ21	Block:	Not Reported
Parcel:	P700	N grid83:	153543
E grid83:	403379	Lat dec de:	39.049868
Lon dec de:	-76.960966	Issue date:	20061013
Special fl:	Y	C1 seq:	1807
C1 recd:	2008 410	Completion:	20061219
Total dept:	81	Num unsucc:	0

Hydrofract:	N	Grouted:	Y
Grout type:	CM	Grout top:	0
Grout bott:	55	Casing typ:	PL
Casing dia:	4	Casing dep:	61
Casing hei:	+2	Screen typ:	PL
Top screen:	61	Bottom scr:	81
Screen t 1:	Not Reported	Top scre 1:	0
Bottom s 1:	0	Screen t 2:	Not Reported
Top scre 2:	0	Bottom s 2:	0
Screen dia:	4	Flowing we:	Not Reported
Telescopin:	Not Reported	Log type:	Not Reported
Hrs pumped:	1	Pumping ra:	1
Level befo:	1	Level duri:	1
Test pump:	Not Reported	Pump insta:	N
Install pu:	Not Reported	Capacity:	0
Pump hp:	0	Column len:	0
Closed:	Not Reported	Abandoned:	Not Reported
Abandon da:	0	Site id:	MD7000000524949

Map ID:	218		
Objectid:	524948	County let:	Not Reported
Permit:	MO950287	Mgs id:	Not Reported
B1 seq:	3342	B1 recd:	20061018
City:	SILVER SPRING	State:	MD
Zip:	20903	Driller na:	ROBERT ATKINSON
Driller id:	MGD 67	Est gpm pr:	0
Use for wa:	Test, Observation, Monitoring	Approx dep:	45
Drill meth:	Not Reported	Replacemen:	N
Wapid:	Not Reported	Subdivisio:	WHITE OAK
Section:	Not Reported	Lot:	Not Reported
Nearest to:	SILVER SPRING	Town dista:	Not Reported
Town direc:	T	Road name:	DAHLGREN ROAD
Road side:	N	Road dista:	200 FT
Tax map:	KQ21	Block:	Not Reported
Parcel:	P700	N grid83:	153543
E grid83:	403379	Lat dec de:	39.049868
Lon dec de:	-76.960966	Issue date:	20061013
Special fl:	Y	C1 seq:	1806
C1 recd:	2008 410	Completion:	20061221
Total dept:	81	Num unsucc:	0
Hydrofract:	N	Grouted:	Y
Grout type:	CM	Grout top:	0
Grout bott:	55	Casing typ:	PL
Casing dia:	4	Casing dep:	61
Casing hei:	+2	Screen typ:	PL
Top screen:	61	Bottom scr:	81
Screen t 1:	Not Reported	Top scre 1:	0
Bottom s 1:	0	Screen t 2:	Not Reported
Top scre 2:	0	Bottom s 2:	0
Screen dia:	4	Flowing we:	Not Reported
Telescopin:	Not Reported	Log type:	Not Reported
Hrs pumped:	1	Pumping ra:	1
Level befo:	1	Level duri:	1
Test pump:	Not Reported	Pump insta:	N
Install pu:	Not Reported	Capacity:	0
Pump hp:	0	Column len:	0
Closed:	Not Reported	Abandoned:	Not Reported
Abandon da:	0	Site id:	MD7000000524948

Map ID: 218

GEOCHECK VERSION 2.1
STATE DATABASE WELL INFORMATION

Objectid:	524511	County let:	Not Reported
Permit:	MO950302	Mgs id:	Not Reported
B1 seq:	3386	B1 recd:	20061018
City:	SILVER SPRING	State:	MD
Zip:	20903	Driller na:	ROBERT ATKINSON
Driller id:	MGD 67	Est gpm pr:	0
Use for wa:	Test, Observation, Monitoring	Approx dep:	45
Drill meth:	Not Reported	Replacemen:	N
Wapid:	Not Reported	Subdivisio:	WHITE OAK
Section:	Not Reported	Lot:	Not Reported
Nearest to:	SILVER SPRING	Town dista:	Not Reported
Town direc:	T	Road name:	SIMS ROAD
Road side:	E	Road dista:	150 FT
Tax map:	KQ21	Block:	Not Reported
Parcel:	P700	N grid83:	153543
E grid83:	403379	Lat dec de:	39.049868
Lon dec de:	-76.960966	Issue date:	20061016
Special fl:	Y	C1 seq:	1821
C1 recd:	2008 410	Completion:	2007 116
Total dept:	81	Num unsucc:	0
Hydrofract:	N	Grouted:	Y
Grout type:	CM	Grout top:	0
Grout bott:	55	Casing typ:	PL
Casing dia:	4	Casing dep:	60
Casing hei:	+2	Screen typ:	PL
Top screen:	61	Bottom scr:	81
Screen t 1:	Not Reported	Top scre 1:	0
Bottom s 1:	0	Screen t 2:	Not Reported
Top scre 2:	0	Bottom s 2:	0
Screen dia:	4	Flowing we:	Not Reported
Telescopin:	Not Reported	Log type:	Not Reported
Hrs pumped:	1	Pumping ra:	1
Level befo:	1	Level duri:	1
Test pump:	Not Reported	Pump insta:	N
Install pu:	Not Reported	Capacity:	0
Pump hp:	0	Column len:	0
Closed:	Not Reported	Abandoned:	Not Reported
Abandon da:	0	Site id:	MD7000000524511

Map ID:	218		
Objectid:	524938	County let:	Not Reported
Permit:	MO950249	Mgs id:	Not Reported
B1 seq:	3368	B1 recd:	20061018
City:	SILVER SPRING	State:	MD
Zip:	20903	Driller na:	ROBERT ATKINSON
Driller id:	MGD 67	Est gpm pr:	0
Use for wa:	Test, Observation, Monitoring	Approx dep:	45
Drill meth:	Not Reported	Replacemen:	N
Wapid:	Not Reported	Subdivisio:	Not Reported
Section:	Not Reported	Lot:	Not Reported
Nearest to:	SILVER SPRING	Town dista:	Not Reported
Town direc:	T	Road name:	SIMS RD
Road side:	W	Road dista:	140 FT
Tax map:	KQ21	Block:	Not Reported
Parcel:	P700	N grid83:	153543
E grid83:	403379	Lat dec de:	39.049868
Lon dec de:	-76.960966	Issue date:	20061011
Special fl:	Not Reported	C1 seq:	1767
C1 recd:	2008 410	Completion:	20061128
Total dept:	60	Num unsucc:	0

Hydrofract:	N	Grouted:	Y
Grout type:	CM	Grout top:	0
Grout bott:	35	Casing typ:	PL
Casing dia:	4	Casing dep:	40
Casing hei:	+2	Screen typ:	PL
Top screen:	40	Bottom scr:	60
Screen t 1:	Not Reported	Top scre 1:	0
Bottom s 1:	0	Screen t 2:	Not Reported
Top scre 2:	0	Bottom s 2:	0
Screen dia:	4	Flowing we:	Not Reported
Telescopin:	Not Reported	Log type:	Not Reported
Hrs pumped:	1	Pumping ra:	1
Level befo:	1	Level duri:	1
Test pump:	Not Reported	Pump insta:	N
Install pu:	Not Reported	Capacity:	0
Pump hp:	0	Column len:	0
Closed:	Not Reported	Abandoned:	Not Reported
Abandon da:	0	Site id:	MD7000000524938

Map ID:	218		
Objectid:	524947	County let:	Not Reported
Permit:	MO950286	Mgs id:	Not Reported
B1 seq:	3341	B1 recd:	20061018
City:	SILVER SPRING	State:	MD
Zip:	20903	Driller na:	ROBERT ATKINSON
Driller id:	MGD 67	Est gpm pr:	0
Use for wa:	Test, Observation, Monitoring	Approx dep:	45
Drill meth:	Not Reported	Replacemen:	N
Wapid:	Not Reported	Subdivisio:	WHITE OAK
Section:	Not Reported	Lot:	Not Reported
Nearest to:	SILVER SPRING	Town dista:	Not Reported
Town direc:	T	Road name:	DAHLGREN ROAD
Road side:	N	Road dista:	200 FT
Tax map:	KQ21	Block:	Not Reported
Parcel:	P700	N grid83:	153543
E grid83:	403379	Lat dec de:	39.049868
Lon dec de:	-76.960966	Issue date:	20061013
Special fl:	Y	C1 seq:	1805
C1 recd:	2008 410	Completion:	20061220
Total dept:	81	Num unsucc:	0
Hydrofract:	N	Grouted:	Y
Grout type:	CM	Grout top:	0
Grout bott:	55	Casing typ:	PL
Casing dia:	4	Casing dep:	61
Casing hei:	+2	Screen typ:	PL
Top screen:	61	Bottom scr:	81
Screen t 1:	Not Reported	Top scre 1:	0
Bottom s 1:	0	Screen t 2:	Not Reported
Top scre 2:	0	Bottom s 2:	0
Screen dia:	4	Flowing we:	Not Reported
Telescopin:	Not Reported	Log type:	Not Reported
Hrs pumped:	1	Pumping ra:	1
Level befo:	1	Level duri:	1
Test pump:	Not Reported	Pump insta:	N
Install pu:	Not Reported	Capacity:	0
Pump hp:	0	Column len:	0
Closed:	Not Reported	Abandoned:	Not Reported
Abandon da:	0	Site id:	MD7000000524947

Map ID: 218

GEOCHECK VERSION 2.1
STATE DATABASE WELL INFORMATION

Objectid:	514101	County let:	Not Reported
Permit:	MO950277	Mgs id:	Not Reported
B1 seq:	3376	B1 recd:	20061018
City:	SILVER SPRING	State:	MD
Zip:	20903	Driller na:	ROBERT ATKINSON
Driller id:	MGD 67	Est gpm pr:	0
Use for wa:	Test, Observation, Monitoring	Approx dep:	45
Drill meth:	AIR-ROT	Replacemen:	N
Wapid:	Not Reported	Subdivisio:	Not Reported
Section:	Not Reported	Lot:	Not Reported
Nearest to:	SILVER SPRING	Town dista:	Not Reported
Town direc:	T	Road name:	SIMS RD
Road side:	W	Road dista:	180 FT
Tax map:	KQ21	Block:	Not Reported
Parcel:	P700	N grid83:	153543
E grid83:	403379	Lat dec de:	39.049868
Lon dec de:	-76.960966	Issue date:	20061011
Special fl:	Not Reported	C1 seq:	1795
C1 recd:	20061211	Completion:	20061127
Total dept:	60	Num unsucc:	0
Hydrofract:	N	Grouted:	Y
Grout type:	CM	Grout top:	0
Grout bott:	35	Casing typ:	PL
Casing dia:	4	Casing dep:	40
Casing hei:	+2	Screen typ:	PL
Top screen:	40	Bottom scr:	60
Screen t 1:	Not Reported	Top scre 1:	0
Bottom s 1:	0	Screen t 2:	Not Reported
Top scre 2:	0	Bottom s 2:	0
Screen dia:	4	Flowing we:	Not Reported
Telescopin:	Not Reported	Log type:	Not Reported
Hrs pumped:	1	Pumping ra:	1
Level befo:	1	Level duri:	1
Test pump:	Not Reported	Pump insta:	N
Install pu:	Not Reported	Capacity:	0
Pump hp:	0	Column len:	0
Closed:	Not Reported	Abandoned:	Not Reported
Abandon da:	0	Site id:	MD7000000514101

Map ID:	218		
Objectid:	514102	County let:	Not Reported
Permit:	MO950278	Mgs id:	Not Reported
B1 seq:	3375	B1 recd:	20061018
City:	SILVER SPRING	State:	MD
Zip:	20903	Driller na:	ROBERT ATKINSON
Driller id:	MGD 67	Est gpm pr:	0
Use for wa:	Test, Observation, Monitoring	Approx dep:	45
Drill meth:	AIR-ROT	Replacemen:	N
Wapid:	Not Reported	Subdivisio:	Not Reported
Section:	Not Reported	Lot:	Not Reported
Nearest to:	SILVER SPRING	Town dista:	Not Reported
Town direc:	T	Road name:	SIMS RD
Road side:	W	Road dista:	170 FT
Tax map:	KQ21	Block:	Not Reported
Parcel:	P700	N grid83:	153543
E grid83:	403379	Lat dec de:	39.049868
Lon dec de:	-76.960966	Issue date:	20061011
Special fl:	Not Reported	C1 seq:	7785
C1 recd:	20061211	Completion:	20061031
Total dept:	55	Num unsucc:	0

Hydrofract:	N	Grouted:	Y
Grout type:	CM	Grout top:	0
Grout bott:	30	Casing typ:	PL
Casing dia:	4	Casing dep:	35
Casing hei:	+2	Screen typ:	PL
Top screen:	35	Bottom scr:	55
Screen t 1:	Not Reported	Top scre 1:	0
Bottom s 1:	0	Screen t 2:	Not Reported
Top scre 2:	0	Bottom s 2:	0
Screen dia:	4	Flowing we:	Not Reported
Telescopin:	Not Reported	Log type:	Not Reported
Hrs pumped:	1	Pumping ra:	1
Level befo:	1	Level duri:	1
Test pump:	Not Reported	Pump insta:	N
Install pu:	Not Reported	Capacity:	0
Pump hp:	0	Column len:	0
Closed:	Not Reported	Abandoned:	Not Reported
Abandon da:	0	Site id:	MD7000000514102

Map ID:	218		
Objectid:	513956	County let:	Not Reported
Permit:	MO950252	Mgs id:	Not Reported
B1 seq:	3358	B1 recd:	20061018
City:	SILVER SPRING	State:	MD
Zip:	20903	Driller na:	ROBERT ATKINSON
Driller id:	MGD 67	Est gpm pr:	0
Use for wa:	Test, Observation, Monitoring	Approx dep:	30
Drill meth:	BORED	Replacemen:	N
Wapid:	Not Reported	Subdivisio:	Not Reported
Section:	Not Reported	Lot:	Not Reported
Nearest to:	SILVER SPRING	Town dista:	Not Reported
Town direc:	T	Road name:	DAHLGREN ROAD
Road side:	N	Road dista:	150 FT
Tax map:	KQ21	Block:	Not Reported
Parcel:	P700	N grid83:	153543
E grid83:	403379	Lat dec de:	39.049868
Lon dec de:	-76.960966	Issue date:	20061011
Special fl:	Not Reported	C1 seq:	0734
C1 recd:	20061211	Completion:	20061018
Total dept:	34	Num unsucc:	0
Hydrofract:	N	Grouted:	Y
Grout type:	CM	Grout top:	0
Grout bott:	19	Casing typ:	PL
Casing dia:	2	Casing dep:	24
Casing hei:	+2	Screen typ:	PL
Top screen:	24	Bottom scr:	34
Screen t 1:	Not Reported	Top scre 1:	0
Bottom s 1:	0	Screen t 2:	Not Reported
Top scre 2:	0	Bottom s 2:	0
Screen dia:	2	Flowing we:	Not Reported
Telescopin:	Not Reported	Log type:	Not Reported
Hrs pumped:	1	Pumping ra:	1
Level befo:	1	Level duri:	1
Test pump:	Not Reported	Pump insta:	N
Install pu:	Not Reported	Capacity:	0
Pump hp:	0	Column len:	0
Closed:	Not Reported	Abandoned:	Not Reported
Abandon da:	0	Site id:	MD7000000513956

Map ID: 218

GEOCHECK VERSION 2.1
STATE DATABASE WELL INFORMATION

Objectid:	513957	County let:	Not Reported
Permit:	MO950253	Mgs id:	Not Reported
B1 seq:	3362	B1 recd:	20061018
City:	SILVER SPRING	State:	MD
Zip:	20903	Driller na:	ROBERT ATKINSON
Driller id:	MGD 67	Est gpm pr:	0
Use for wa:	Test, Observation, Monitoring	Approx dep:	45
Drill meth:	AIR-ROT	Replacemen:	N
Wapid:	Not Reported	Subdivisio:	WHITE OAK
Section:	Not Reported	Lot:	Not Reported
Nearest to:	SILVER SPRINGS	Town dista:	Not Reported
Town direc:	T	Road name:	SIMS ROAD
Road side:	W	Road dista:	110 FT
Tax map:	KQ21	Block:	Not Reported
Parcel:	P700	N grid83:	153543
E grid83:	403379	Lat dec de:	39.049868
Lon dec de:	-76.960966	Issue date:	20061011
Special fl:	Not Reported	C1 seq:	1771
C1 recd:	20061211	Completion:	20061128
Total dept:	26	Num unsucc:	0
Hydrofract:	N	Grouted:	Y
Grout type:	CM	Grout top:	0
Grout bott:	11	Casing typ:	PL
Casing dia:	2	Casing dep:	16
Casing hei:	+2	Screen typ:	PL
Top screen:	16	Bottom scr:	26
Screen t 1:	Not Reported	Top scre 1:	0
Bottom s 1:	0	Screen t 2:	Not Reported
Top scre 2:	0	Bottom s 2:	0
Screen dia:	2	Flowing we:	Not Reported
Telescopin:	Not Reported	Log type:	Not Reported
Hrs pumped:	1	Pumping ra:	1
Level befo:	1	Level duri:	1
Test pump:	Not Reported	Pump insta:	N
Install pu:	Not Reported	Capacity:	0
Pump hp:	0	Column len:	0
Closed:	Not Reported	Abandoned:	Not Reported
Abandon da:	0	Site id:	MD7000000513957

Map ID:	218		
Objectid:	514103	County let:	Not Reported
Permit:	MO950279	Mgs id:	Not Reported
B1 seq:	3374	B1 recd:	20061018
City:	SILVER SPRING	State:	MD
Zip:	20903	Driller na:	ROBERT ATKINSON
Driller id:	MGD 67	Est gpm pr:	0
Use for wa:	Test, Observation, Monitoring	Approx dep:	45
Drill meth:	AIR-ROT	Replacemen:	N
Wapid:	Not Reported	Subdivisio:	Not Reported
Section:	Not Reported	Lot:	Not Reported
Nearest to:	SILVER SPRING	Town dista:	Not Reported
Town direc:	T	Road name:	SIMS RD
Road side:	W	Road dista:	170 FT
Tax map:	KQ21	Block:	Not Reported
Parcel:	P700	N grid83:	153543
E grid83:	403379	Lat dec de:	39.049868
Lon dec de:	-76.960966	Issue date:	20061011
Special fl:	Not Reported	C1 seq:	1797
C1 recd:	20061211	Completion:	20061128
Total dept:	60	Num unsucc:	0

Hydrofract:	N	Grouted:	Y
Grout type:	CM	Grout top:	0
Grout bott:	35	Casing typ:	PL
Casing dia:	4	Casing dep:	40
Casing hei:	+2	Screen typ:	PL
Top screen:	40	Bottom scr:	60
Screen t 1:	Not Reported	Top scre 1:	0
Bottom s 1:	0	Screen t 2:	Not Reported
Top scre 2:	0	Bottom s 2:	0
Screen dia:	4	Flowing we:	Not Reported
Telescopin:	Not Reported	Log type:	Not Reported
Hrs pumped:	1	Pumping ra:	1
Level befo:	1	Level duri:	1
Test pump:	Not Reported	Pump insta:	N
Install pu:	Not Reported	Capacity:	0
Pump hp:	0	Column len:	0
Closed:	Not Reported	Abandoned:	Not Reported
Abandon da:	0	Site id:	MD7000000514103

Map ID:	218		
Objectid:	514104	County let:	Not Reported
Permit:	MO950295	Mgs id:	Not Reported
B1 seq:	3393	B1 recd:	20061018
City:	SILVER SPRING	State:	MD
Zip:	20903	Driller na:	ROBERT ATKINSON
Driller id:	MGD 67	Est gpm pr:	0
Use for wa:	Test, Observation, Monitoring	Approx dep:	45
Drill meth:	AIR-ROT	Replacemen:	N
Wapid:	Not Reported	Subdivisio:	WHITE OAK
Section:	Not Reported	Lot:	Not Reported
Nearest to:	SILVER SPRING	Town dista:	Not Reported
Town direc:	T	Road name:	DAHLGREN ROAD
Road side:	N	Road dista:	200 FT
Tax map:	KQ21	Block:	Not Reported
Parcel:	P700	N grid83:	153543
E grid83:	403379	Lat dec de:	39.049868
Lon dec de:	-76.960966	Issue date:	20061013
Special fl:	Not Reported	C1 seq:	7789
C1 recd:	20061211	Completion:	200611 7
Total dept:	59	Num unsucc:	0
Hydrofract:	N	Grouted:	Y
Grout type:	CM	Grout top:	0
Grout bott:	34	Casing typ:	PL
Casing dia:	4	Casing dep:	39
Casing hei:	+2	Screen typ:	PL
Top screen:	39	Bottom scr:	59
Screen t 1:	Not Reported	Top scre 1:	0
Bottom s 1:	0	Screen t 2:	Not Reported
Top scre 2:	0	Bottom s 2:	0
Screen dia:	4	Flowing we:	Not Reported
Telescopin:	Not Reported	Log type:	Not Reported
Hrs pumped:	1	Pumping ra:	1
Level befo:	1	Level duri:	1
Test pump:	Not Reported	Pump insta:	N
Install pu:	Not Reported	Capacity:	0
Pump hp:	0	Column len:	0
Closed:	Not Reported	Abandoned:	Not Reported
Abandon da:	0	Site id:	MD7000000514104

Map ID: 218

GEOCHECK VERSION 2.1
STATE DATABASE WELL INFORMATION

Objectid:	514107	County let:	Not Reported
Permit:	MO950262	Mgs id:	Not Reported
B1 seq:	3353	B1 recd:	20061018
City:	SILVER SPRING	State:	MD
Zip:	20903	Driller na:	ROBERT ATKINSON
Driller id:	MGD 67	Est gpm pr:	0
Use for wa:	Test, Observation, Monitoring	Approx dep:	45
Drill meth:	Not Reported	Replacemen:	N
Wapid:	Not Reported	Subdivisio:	Not Reported
Section:	Not Reported	Lot:	Not Reported
Nearest to:	SILVER SPRING	Town dista:	Not Reported
Town direc:	T	Road name:	SIMS RD
Road side:	W	Road dista:	245 FT
Tax map:	KQ21	Block:	Not Reported
Parcel:	P700	N grid83:	153543
E grid83:	403379	Lat dec de:	39.049868
Lon dec de:	-76.960966	Issue date:	20061011
Special fl:	Not Reported	C1 seq:	3109
C1 recd:	20061211	Completion:	20061029
Total dept:	60	Num unsucc:	0
Hydrofract:	N	Grouted:	Y
Grout type:	CM	Grout top:	0
Grout bott:	35	Casing typ:	PL
Casing dia:	4	Casing dep:	40
Casing hei:	+2	Screen typ:	PL
Top screen:	40	Bottom scr:	60
Screen t 1:	Not Reported	Top scre 1:	0
Bottom s 1:	0	Screen t 2:	Not Reported
Top scre 2:	0	Bottom s 2:	0
Screen dia:	4	Flowing we:	Not Reported
Telescopin:	Not Reported	Log type:	Not Reported
Hrs pumped:	1	Pumping ra:	1
Level befo:	1	Level duri:	1
Test pump:	Not Reported	Pump insta:	N
Install pu:	Not Reported	Capacity:	0
Pump hp:	0	Column len:	0
Closed:	Not Reported	Abandoned:	Not Reported
Abandon da:	0	Site id:	MD7000000514107

Map ID:	218		
Objectid:	514094	County let:	Not Reported
Permit:	MO950269	Mgs id:	Not Reported
B1 seq:	3336	B1 recd:	20061018
City:	SILVER SPRING	State:	MD
Zip:	20903	Driller na:	ROBERT ATKINSON
Driller id:	MGD 67	Est gpm pr:	0
Use for wa:	Test, Observation, Monitoring	Approx dep:	45
Drill meth:	AIR-ROT	Replacemen:	N
Wapid:	Not Reported	Subdivisio:	Not Reported
Section:	Not Reported	Lot:	Not Reported
Nearest to:	SILVER SPRING	Town dista:	Not Reported
Town direc:	T	Road name:	SIMS RD
Road side:	W	Road dista:	200 FT
Tax map:	KQ21	Block:	Not Reported
Parcel:	P700	N grid83:	153543
E grid83:	403379	Lat dec de:	39.049868
Lon dec de:	-76.960966	Issue date:	20061011
Special fl:	Not Reported	C1 seq:	7787
C1 recd:	20061211	Completion:	200611 6
Total dept:	59	Num unsucc:	0

Hydrofract:	N	Grouted:	Y
Grout type:	CM	Grout top:	0
Grout bott:	34	Casing typ:	PL
Casing dia:	4	Casing dep:	39
Casing hei:	+2	Screen typ:	PL
Top screen:	39	Bottom scr:	59
Screen t 1:	Not Reported	Top scre 1:	0
Bottom s 1:	0	Screen t 2:	Not Reported
Top scre 2:	0	Bottom s 2:	0
Screen dia:	4	Flowing we:	Not Reported
Telescopin:	Not Reported	Log type:	Not Reported
Hrs pumped:	1	Pumping ra:	1
Level befo:	1	Level duri:	1
Test pump:	Not Reported	Pump insta:	N
Install pu:	Not Reported	Capacity:	0
Pump hp:	0	Column len:	0
Closed:	Not Reported	Abandoned:	Not Reported
Abandon da:	0	Site id:	MD7000000514094

Map ID:	218		
Objectid:	514095	County let:	Not Reported
Permit:	MO950271	Mgs id:	Not Reported
B1 seq:	3335	B1 recd:	20061018
City:	SILVER SPRING	State:	MD
Zip:	20903	Driller na:	ROBERT ATKINSON
Driller id:	MGD 67	Est gpm pr:	0
Use for wa:	Test, Observation, Monitoring	Approx dep:	45
Drill meth:	AIR-ROT	Replacemen:	N
Wapid:	Not Reported	Subdivisio:	Not Reported
Section:	Not Reported	Lot:	Not Reported
Nearest to:	SILVER SPRING	Town dista:	Not Reported
Town direc:	T	Road name:	SIMS RD
Road side:	W	Road dista:	205 FT
Tax map:	KQ21	Block:	Not Reported
Parcel:	P700	N grid83:	153543
E grid83:	403379	Lat dec de:	39.049868
Lon dec de:	-76.960966	Issue date:	20061011
Special fl:	Not Reported	C1 seq:	3110
C1 recd:	20061211	Completion:	20061030
Total dept:	59	Num unsucc:	0
Hydrofract:	N	Grouted:	Y
Grout type:	CM	Grout top:	0
Grout bott:	34	Casing typ:	PL
Casing dia:	4	Casing dep:	39
Casing hei:	+2	Screen typ:	PL
Top screen:	39	Bottom scr:	59
Screen t 1:	Not Reported	Top scre 1:	0
Bottom s 1:	0	Screen t 2:	Not Reported
Top scre 2:	0	Bottom s 2:	0
Screen dia:	4	Flowing we:	Not Reported
Telescopin:	Not Reported	Log type:	Not Reported
Hrs pumped:	1	Pumping ra:	1
Level befo:	1	Level duri:	1
Test pump:	Not Reported	Pump insta:	N
Install pu:	Not Reported	Capacity:	0
Pump hp:	0	Column len:	0
Closed:	Not Reported	Abandoned:	Not Reported
Abandon da:	0	Site id:	MD7000000514095

Map ID: 218

GEOCHECK VERSION 2.1
STATE DATABASE WELL INFORMATION

Objectid:	514098	County let:	Not Reported
Permit:	MO950274	Mgs id:	Not Reported
B1 seq:	3332	B1 recd:	20061018
City:	SILVER SPRING	State:	MD
Zip:	20903	Driller na:	ROBERT ATKINSON
Driller id:	MGD 67	Est gpm pr:	0
Use for wa:	Test, Observation, Monitoring	Approx dep:	45
Drill meth:	AIR-ROT	Replacemen:	N
Wapid:	Not Reported	Subdivisio:	Not Reported
Section:	Not Reported	Lot:	Not Reported
Nearest to:	SILVER SPRING	Town dista:	Not Reported
Town direc:	T	Road name:	SIMS RD
Road side:	W	Road dista:	190 FT
Tax map:	KQ21	Block:	Not Reported
Parcel:	P700	N grid83:	153543
E grid83:	403379	Lat dec de:	39.049868
Lon dec de:	-76.960966	Issue date:	20061011
Special fl:	Not Reported	C1 seq:	0733
C1 recd:	20061211	Completion:	200611 2
Total dept:	60	Num unsucc:	0
Hydrofract:	N	Grouted:	Y
Grout type:	CM	Grout top:	0
Grout bott:	35	Casing typ:	PL
Casing dia:	4	Casing dep:	40
Casing hei:	+2	Screen typ:	PL
Top screen:	40	Bottom scr:	60
Screen t 1:	Not Reported	Top scre 1:	0
Bottom s 1:	0	Screen t 2:	Not Reported
Top scre 2:	0	Bottom s 2:	0
Screen dia:	4	Flowing we:	Not Reported
Telescopin:	Not Reported	Log type:	Not Reported
Hrs pumped:	1	Pumping ra:	1
Level befo:	1	Level duri:	1
Test pump:	Not Reported	Pump insta:	N
Install pu:	Not Reported	Capacity:	0
Pump hp:	0	Column len:	0
Closed:	Not Reported	Abandoned:	Not Reported
Abandon da:	0	Site id:	MD7000000514098

Map ID:	218		
Objectid:	514099	County let:	Not Reported
Permit:	MO950275	Mgs id:	Not Reported
B1 seq:	3331	B1 recd:	20061018
City:	SILVER SPRING	State:	MD
Zip:	20903	Driller na:	ROBERT ATKINSON
Driller id:	MGD 67	Est gpm pr:	0
Use for wa:	Test, Observation, Monitoring	Approx dep:	45
Drill meth:	AIR-ROT	Replacemen:	N
Wapid:	Not Reported	Subdivisio:	Not Reported
Section:	Not Reported	Lot:	Not Reported
Nearest to:	SILVER SPRING	Town dista:	Not Reported
Town direc:	T	Road name:	SIMS RD
Road side:	W	Road dista:	190 FT
Tax map:	KQ21	Block:	Not Reported
Parcel:	P700	N grid83:	153543
E grid83:	403379	Lat dec de:	39.049868
Lon dec de:	-76.960966	Issue date:	20061011
Special fl:	Not Reported	C1 seq:	1793
C1 recd:	20061211	Completion:	200611 7
Total dept:	59	Num unsucc:	0

Hydrofract:	N	Grouted:	Y
Grout type:	CM	Grout top:	0
Grout bott:	34	Casing typ:	PL
Casing dia:	4	Casing dep:	39
Casing hei:	+2	Screen typ:	PL
Top screen:	39	Bottom scr:	59
Screen t 1:	Not Reported	Top scre 1:	0
Bottom s 1:	0	Screen t 2:	Not Reported
Top scre 2:	0	Bottom s 2:	0
Screen dia:	4	Flowing we:	Not Reported
Telescopin:	Not Reported	Log type:	Not Reported
Hrs pumped:	1	Pumping ra:	1
Level befo:	1	Level duri:	1
Test pump:	Not Reported	Pump insta:	N
Install pu:	Not Reported	Capacity:	0
Pump hp:	0	Column len:	0
Closed:	Not Reported	Abandoned:	Not Reported
Abandon da:	0	Site id:	MD7000000514099

Map ID:	218		
Objectid:	513954	County let:	Not Reported
Permit:	MO950247	Mgs id:	Not Reported
B1 seq:	3370	B1 recd:	20061018
City:	SILVER SPRING	State:	MD
Zip:	20903	Driller na:	ROBERT ATKINSON
Driller id:	MGD 67	Est gpm pr:	0
Use for wa:	Test, Observation, Monitoring	Approx dep:	45
Drill meth:	AIR-ROT	Replacemen:	N
Wapid:	Not Reported	Subdivisio:	Not Reported
Section:	Not Reported	Lot:	Not Reported
Nearest to:	SILVER SPRING	Town dista:	Not Reported
Town direc:	T	Road name:	SIMS RD
Road side:	W	Road dista:	155 FT
Tax map:	KQ21	Block:	Not Reported
Parcel:	P700	N grid83:	153543
E grid83:	403379	Lat dec de:	39.049868
Lon dec de:	-76.960966	Issue date:	20061011
Special fl:	Not Reported	C1 seq:	1765
C1 recd:	20061211	Completion:	20061115
Total dept:	60	Num unsucc:	0
Hydrofract:	N	Grouted:	Y
Grout type:	CM	Grout top:	0
Grout bott:	35	Casing typ:	PL
Casing dia:	4	Casing dep:	40
Casing hei:	+2	Screen typ:	PL
Top screen:	40	Bottom scr:	60
Screen t 1:	Not Reported	Top scre 1:	0
Bottom s 1:	0	Screen t 2:	Not Reported
Top scre 2:	0	Bottom s 2:	0
Screen dia:	4	Flowing we:	Not Reported
Telescopin:	Not Reported	Log type:	Not Reported
Hrs pumped:	1	Pumping ra:	1
Level befo:	1	Level duri:	1
Test pump:	Not Reported	Pump insta:	N
Install pu:	Not Reported	Capacity:	0
Pump hp:	0	Column len:	0
Closed:	Not Reported	Abandoned:	Not Reported
Abandon da:	0	Site id:	MD7000000513954

Map ID: 218

GEOCHECK VERSION 2.1
STATE DATABASE WELL INFORMATION

Objectid:	514106	County let:	Not Reported
Permit:	MO950261	Mgs id:	Not Reported
B1 seq:	3354	B1 recd:	20061018
City:	SILVER SPRING	State:	MD
Zip:	20903	Driller na:	ROBERT ATKINSON
Driller id:	MGD 67	Est gpm pr:	0
Use for wa:	Test, Observation, Monitoring	Approx dep:	45
Drill meth:	AIR-ROT	Replacemen:	N
Wapid:	Not Reported	Subdivisio:	WHITE OAK
Section:	Not Reported	Lot:	Not Reported
Nearest to:	SILVER SPRING	Town dista:	Not Reported
Town direc:	T	Road name:	SIMS RD
Road side:	W	Road dista:	245 FT
Tax map:	KQ21	Block:	Not Reported
Parcel:	P700	N grid83:	153543
E grid83:	403379	Lat dec de:	39.049868
Lon dec de:	-76.960966	Issue date:	20061011
Special fl:	Not Reported	C1 seq:	1779
C1 recd:	20061211	Completion:	20061017
Total dept:	47	Num unsucc:	0
Hydrofract:	N	Grouted:	Y
Grout type:	CM	Grout top:	0
Grout bott:	22	Casing typ:	PL
Casing dia:	4	Casing dep:	27
Casing hei:	+2	Screen typ:	PL
Top screen:	27	Bottom scr:	47
Screen t 1:	Not Reported	Top scre 1:	0
Bottom s 1:	0	Screen t 2:	Not Reported
Top scre 2:	0	Bottom s 2:	0
Screen dia:	4	Flowing we:	Not Reported
Telescopin:	Not Reported	Log type:	Not Reported
Hrs pumped:	1	Pumping ra:	1
Level befo:	1	Level duri:	1
Test pump:	Not Reported	Pump insta:	N
Install pu:	Not Reported	Capacity:	0
Pump hp:	0	Column len:	0
Closed:	Not Reported	Abandoned:	Not Reported
Abandon da:	0	Site id:	MD7000000514106

Map ID:	218		
Objectid:	514100	County let:	Not Reported
Permit:	MO950276	Mgs id:	Not Reported
B1 seq:	3330	B1 recd:	20061018
City:	SILVER SPRING	State:	MD
Zip:	20903	Driller na:	ROBERT ATKINSON
Driller id:	MGD 67	Est gpm pr:	0
Use for wa:	Test, Observation, Monitoring	Approx dep:	45
Drill meth:	AIR-ROT	Replacemen:	N
Wapid:	Not Reported	Subdivisio:	Not Reported
Section:	Not Reported	Lot:	Not Reported
Nearest to:	SILVER SPRING	Town dista:	Not Reported
Town direc:	T	Road name:	SIMS RD
Road side:	W	Road dista:	185 FT
Tax map:	KQ21	Block:	Not Reported
Parcel:	P700	N grid83:	153543
E grid83:	403379	Lat dec de:	39.049868
Lon dec de:	-76.960966	Issue date:	20061011
Special fl:	Not Reported	C1 seq:	1794
C1 recd:	20061211	Completion:	20061115
Total dept:	60	Num unsucc:	0

Hydrofract:	N	Grouted:	Y
Grout type:	CM	Grout top:	0
Grout bott:	35	Casing typ:	PL
Casing dia:	4	Casing dep:	40
Casing hei:	+2	Screen typ:	PL
Top screen:	40	Bottom scr:	60
Screen t 1:	Not Reported	Top scre 1:	0
Bottom s 1:	0	Screen t 2:	Not Reported
Top scre 2:	0	Bottom s 2:	0
Screen dia:	4	Flowing we:	Not Reported
Telescopin:	Not Reported	Log type:	Not Reported
Hrs pumped:	1	Pumping ra:	1
Level befo:	1	Level duri:	1
Test pump:	Not Reported	Pump insta:	N
Install pu:	Not Reported	Capacity:	0
Pump hp:	0	Column len:	0
Closed:	Not Reported	Abandoned:	Not Reported
Abandon da:	0	Site id:	MD7000000514100

Map ID:	218		
Objectid:	524513	County let:	Not Reported
Permit:	MO950304	Mgs id:	Not Reported
B1 seq:	3384	B1 recd:	20061018
City:	SILVER SPRING	State:	MD
Zip:	20903	Driller na:	ROBERT ATKINSON
Driller id:	MGD 67	Est gpm pr:	0
Use for wa:	Test, Observation, Monitoring	Approx dep:	45
Drill meth:	Not Reported	Replacemen:	N
Wapid:	Not Reported	Subdivisio:	WHITE OAK
Section:	Not Reported	Lot:	Not Reported
Nearest to:	SILVER SPRING	Town dista:	Not Reported
Town direc:	T	Road name:	SIMS ROAD
Road side:	E	Road dista:	150 FT
Tax map:	KQ21	Block:	Not Reported
Parcel:	P700	N grid83:	153543
E grid83:	403379	Lat dec de:	39.049868
Lon dec de:	-76.960966	Issue date:	20061016
Special fl:	Y	C1 seq:	1823
C1 recd:	2008 410	Completion:	2007 1 9
Total dept:	81	Num unsucc:	0
Hydrofract:	N	Grouted:	Y
Grout type:	CM	Grout top:	0
Grout bott:	56	Casing typ:	PL
Casing dia:	4	Casing dep:	61
Casing hei:	+2	Screen typ:	PL
Top screen:	61	Bottom scr:	81
Screen t 1:	Not Reported	Top scre 1:	0
Bottom s 1:	0	Screen t 2:	Not Reported
Top scre 2:	0	Bottom s 2:	0
Screen dia:	4	Flowing we:	Not Reported
Telescopin:	Not Reported	Log type:	Not Reported
Hrs pumped:	1	Pumping ra:	1
Level befo:	1	Level duri:	1
Test pump:	Not Reported	Pump insta:	N
Install pu:	Not Reported	Capacity:	0
Pump hp:	0	Column len:	0
Closed:	Not Reported	Abandoned:	Not Reported
Abandon da:	0	Site id:	MD7000000524513

Map ID: 218

GEOCHECK VERSION 2.1
STATE DATABASE WELL INFORMATION

Objectid:	513960	County let:	Not Reported
Permit:	MO950256	Mgs id:	Not Reported
B1 seq:	3365	B1 recd:	20061018
City:	SILVER SPRING	State:	MD
Zip:	20903	Driller na:	ROBERT ATKINSON
Driller id:	MGD 67	Est gpm pr:	0
Use for wa:	Test, Observation, Monitoring	Approx dep:	45
Drill meth:	AIR-ROT	Replacemen:	N
Wapid:	Not Reported	Subdivisio:	WHITE OAK
Section:	Not Reported	Lot:	Not Reported
Nearest to:	SILVER SPRINGS	Town dista:	Not Reported
Town direc:	T	Road name:	SIMS ROAD
Road side:	W	Road dista:	100 FT
Tax map:	KG21	Block:	Not Reported
Parcel:	P700	N grid83:	153543
E grid83:	403379	Lat dec de:	39.049868
Lon dec de:	-76.960966	Issue date:	20061011
Special fl:	Not Reported	C1 seq:	1774
C1 recd:	20061211	Completion:	20061115
Total dept:	27	Num unsucc:	0
Hydrofract:	N	Grouted:	Y
Grout type:	CM	Grout top:	0
Grout bott:	12	Casing typ:	PL
Casing dia:	2	Casing dep:	17
Casing hei:	+2	Screen typ:	PL
Top screen:	17	Bottom scr:	27
Screen t 1:	Not Reported	Top scre 1:	0
Bottom s 1:	0	Screen t 2:	Not Reported
Top scre 2:	0	Bottom s 2:	0
Screen dia:	2	Flowing we:	Not Reported
Telescopin:	Not Reported	Log type:	Not Reported
Hrs pumped:	1	Pumping ra:	1
Level befo:	1	Level duri:	1
Test pump:	Not Reported	Pump insta:	N
Install pu:	Not Reported	Capacity:	0
Pump hp:	0	Column len:	0
Closed:	Not Reported	Abandoned:	Not Reported
Abandon da:	0	Site id:	MD7000000513960

Map ID:	218		
Objectid:	524942	County let:	Not Reported
Permit:	MO950281	Mgs id:	Not Reported
B1 seq:	3382	B1 recd:	20061018
City:	SILVER SPRING	State:	MD
Zip:	20903	Driller na:	ROBERT ATKINSON
Driller id:	MGD 67	Est gpm pr:	0
Use for wa:	Test, Observation, Monitoring	Approx dep:	45
Drill meth:	Not Reported	Replacemen:	N
Wapid:	Not Reported	Subdivisio:	WHITE OAK
Section:	Not Reported	Lot:	Not Reported
Nearest to:	SILVER SPRING	Town dista:	Not Reported
Town direc:	T	Road name:	SIMS ROAD
Road side:	E	Road dista:	200 FT
Tax map:	KQ21	Block:	Not Reported
Parcel:	P700	N grid83:	153543
E grid83:	403379	Lat dec de:	39.049868
Lon dec de:	-76.960966	Issue date:	20061013
Special fl:	Not Reported	C1 seq:	1800
C1 recd:	2008 410	Completion:	2007 1 8
Total dept:	81	Num unsucc:	0

Hydrofract:	N	Grouted:	Y
Grout type:	CM	Grout top:	0
Grout bott:	56	Casing typ:	PL
Casing dia:	4	Casing dep:	61
Casing hei:	+2	Screen typ:	PL
Top screen:	61	Bottom scr:	81
Screen t 1:	Not Reported	Top scre 1:	0
Bottom s 1:	0	Screen t 2:	Not Reported
Top scre 2:	0	Bottom s 2:	0
Screen dia:	4	Flowing we:	Not Reported
Telescopin:	Not Reported	Log type:	Not Reported
Hrs pumped:	1	Pumping ra:	1
Level befo:	1	Level duri:	1
Test pump:	Not Reported	Pump insta:	N
Install pu:	Not Reported	Capacity:	0
Pump hp:	0	Column len:	0
Closed:	Not Reported	Abandoned:	Not Reported
Abandon da:	0	Site id:	MD7000000524942

Map ID:	218		
Objectid:	524941	County let:	Not Reported
Permit:	MO950280	Mgs id:	Not Reported
B1 seq:	3373	B1 recd:	20061018
City:	SILVER SPRING	State:	MD
Zip:	20903	Driller na:	ROBERT ATKINSON
Driller id:	MGD 67	Est gpm pr:	0
Use for wa:	Test, Observation, Monitoring	Approx dep:	45
Drill meth:	Not Reported	Replacemen:	N
Wapid:	Not Reported	Subdivisio:	Not Reported
Section:	Not Reported	Lot:	Not Reported
Nearest to:	SILVER SPRING	Town dista:	Not Reported
Town direc:	T	Road name:	SIMS RD
Road side:	W	Road dista:	170 FT
Tax map:	KQ21	Block:	Not Reported
Parcel:	P700	N grid83:	153543
E grid83:	403379	Lat dec de:	39.049868
Lon dec de:	-76.960966	Issue date:	20061011
Special fl:	Not Reported	C1 seq:	1798
C1 recd:	2008 410	Completion:	20061120
Total dept:	60	Num unsucc:	0
Hydrofract:	N	Grouted:	Y
Grout type:	CM	Grout top:	0
Grout bott:	35	Casing typ:	PL
Casing dia:	4	Casing dep:	40
Casing hei:	+2	Screen typ:	PL
Top screen:	40	Bottom scr:	60
Screen t 1:	Not Reported	Top scre 1:	0
Bottom s 1:	0	Screen t 2:	Not Reported
Top scre 2:	0	Bottom s 2:	0
Screen dia:	4	Flowing we:	Not Reported
Telescopin:	Not Reported	Log type:	Not Reported
Hrs pumped:	1	Pumping ra:	1
Level befo:	1	Level duri:	1
Test pump:	Not Reported	Pump insta:	N
Install pu:	Not Reported	Capacity:	0
Pump hp:	0	Column len:	0
Closed:	Not Reported	Abandoned:	Not Reported
Abandon da:	0	Site id:	MD7000000524941

Map ID: 218

GEOCHECK VERSION 2.1
STATE DATABASE WELL INFORMATION

Objectid:	513953	County let:	Not Reported
Permit:	MO950246	Mgs id:	Not Reported
B1 seq:	3371	B1 recd:	20061018
City:	SILVER SPRING	State:	MD
Zip:	20903	Driller na:	ROBERT ATKINSON
Driller id:	MGD 67	Est gpm pr:	0
Use for wa:	Test, Observation, Monitoring	Approx dep:	45
Drill meth:	AIR-ROT	Replacemen:	N
Wapid:	Not Reported	Subdivisio:	Not Reported
Section:	Not Reported	Lot:	Not Reported
Nearest to:	SILVER SPRING	Town dista:	Not Reported
Town direc:	T	Road name:	SIMS RD
Road side:	W	Road dista:	160 FT
Tax map:	KQ21	Block:	Not Reported
Parcel:	P700	N grid83:	153543
E grid83:	403379	Lat dec de:	39.049868
Lon dec de:	-76.960966	Issue date:	20061011
Special fl:	Not Reported	C1 seq:	1764
C1 recd:	20061211	Completion:	20061113
Total dept:	57	Num unsucc:	0
Hydrofract:	N	Grouted:	Y
Grout type:	CM	Grout top:	0
Grout bott:	32	Casing typ:	PL
Casing dia:	4	Casing dep:	37
Casing hei:	+2	Screen typ:	PL
Top screen:	37	Bottom scr:	57
Screen t 1:	Not Reported	Top scre 1:	0
Bottom s 1:	0	Screen t 2:	Not Reported
Top scre 2:	0	Bottom s 2:	0
Screen dia:	4	Flowing we:	Not Reported
Telescopin:	Not Reported	Log type:	Not Reported
Hrs pumped:	1	Pumping ra:	1
Level befo:	1	Level duri:	1
Test pump:	Not Reported	Pump insta:	N
Install pu:	Not Reported	Capacity:	0
Pump hp:	0	Column len:	0
Closed:	Not Reported	Abandoned:	Not Reported
Abandon da:	0	Site id:	MD7000000513953

Map ID:	218		
Objectid:	513952	County let:	Not Reported
Permit:	MO950245	Mgs id:	Not Reported
B1 seq:	3372	B1 recd:	20061018
City:	SILVER SPRING	State:	MD
Zip:	20903	Driller na:	ROBERT ATKINSON
Driller id:	MGD 67	Est gpm pr:	0
Use for wa:	Test, Observation, Monitoring	Approx dep:	45
Drill meth:	AIR-ROT	Replacemen:	N
Wapid:	Not Reported	Subdivisio:	Not Reported
Section:	Not Reported	Lot:	Not Reported
Nearest to:	SILVER SPRING	Town dista:	Not Reported
Town direc:	T	Road name:	SIMS RD
Road side:	W	Road dista:	150 FT
Tax map:	KQ21	Block:	Not Reported
Parcel:	P700	N grid83:	153543
E grid83:	403379	Lat dec de:	39.049868
Lon dec de:	-76.960966	Issue date:	20061011
Special fl:	Not Reported	C1 seq:	7786
C1 recd:	20061211	Completion:	200611 7
Total dept:	59	Num unsucc:	0

Hydrofract:	N	Grouted:	Y
Grout type:	CM	Grout top:	0
Grout bott:	34	Casing typ:	PL
Casing dia:	4	Casing dep:	39
Casing hei:	+2	Screen typ:	PL
Top screen:	39	Bottom scr:	59
Screen t 1:	Not Reported	Top scre 1:	0
Bottom s 1:	0	Screen t 2:	Not Reported
Top scre 2:	0	Bottom s 2:	0
Screen dia:	4	Flowing we:	Not Reported
Telescopin:	Not Reported	Log type:	Not Reported
Hrs pumped:	1	Pumping ra:	1
Level befo:	1	Level duri:	1
Test pump:	Not Reported	Pump insta:	N
Install pu:	Not Reported	Capacity:	0
Pump hp:	0	Column len:	0
Closed:	Not Reported	Abandoned:	Not Reported
Abandon da:	0	Site id:	MD7000000513952

Map ID:	218		
Objectid:	514091	County let:	Not Reported
Permit:	MO950266	Mgs id:	Not Reported
B1 seq:	3339	B1 recd:	20061018
City:	SILVER SPRING	State:	MD
Zip:	20903	Driller na:	ROBERT ATKINSON
Driller id:	MGD 67	Est gpm pr:	0
Use for wa:	Test, Observation, Monitoring	Approx dep:	45
Drill meth:	AIR-ROT	Replacemen:	N
Wapid:	Not Reported	Subdivisio:	Not Reported
Section:	Not Reported	Lot:	Not Reported
Nearest to:	SILVER SPRING	Town dista:	Not Reported
Town direc:	T	Road name:	SIMS RD
Road side:	W	Road dista:	225 FT
Tax map:	KQ21	Block:	Not Reported
Parcel:	P700	N grid83:	153543
E grid83:	403379	Lat dec de:	39.049868
Lon dec de:	-76.960966	Issue date:	20061011
Special fl:	Not Reported	C1 seq:	0732
C1 recd:	20061211	Completion:	200611 2
Total dept:	60	Num unsucc:	0
Hydrofract:	N	Grouted:	Y
Grout type:	CM	Grout top:	0
Grout bott:	35	Casing typ:	PL
Casing dia:	4	Casing dep:	40
Casing hei:	+2	Screen typ:	PL
Top screen:	40	Bottom scr:	60
Screen t 1:	Not Reported	Top scre 1:	0
Bottom s 1:	0	Screen t 2:	Not Reported
Top scre 2:	0	Bottom s 2:	0
Screen dia:	4	Flowing we:	Not Reported
Telescopin:	Not Reported	Log type:	Not Reported
Hrs pumped:	1	Pumping ra:	1
Level befo:	1	Level duri:	1
Test pump:	Not Reported	Pump insta:	N
Install pu:	Not Reported	Capacity:	0
Pump hp:	0	Column len:	0
Closed:	Not Reported	Abandoned:	Not Reported
Abandon da:	0	Site id:	MD7000000514091

Map ID: 218

GEOCHECK VERSION 2.1
STATE DATABASE WELL INFORMATION

Objectid:	524950	County let:	Not Reported
Permit:	MO950289	Mgs id:	Not Reported
B1 seq:	3399	B1 recd:	20061018
City:	SILVER SPRING	State:	MD
Zip:	20903	Driller na:	ROBERT ATKINSON
Driller id:	MGD 67	Est gpm pr:	0
Use for wa:	Test, Observation, Monitoring	Approx dep:	45
Drill meth:	Not Reported	Replacemen:	N
Wapid:	Not Reported	Subdivisio:	WHITE OAK
Section:	Not Reported	Lot:	Not Reported
Nearest to:	SILVER SPRING	Town dista:	Not Reported
Town direc:	T	Road name:	DAHLGREN ROAD
Road side:	N	Road dista:	200 FT
Tax map:	KQ21	Block:	Not Reported
Parcel:	P700	N grid83:	153543
E grid83:	403379	Lat dec de:	39.049868
Lon dec de:	-76.960966	Issue date:	20061013
Special fl:	Y	C1 seq:	1808
C1 recd:	2008 410	Completion:	20061218
Total dept:	81	Num unsucc:	0
Hydrofract:	N	Grouted:	Y
Grout type:	CM	Grout top:	0
Grout bott:	55	Casing typ:	PL
Casing dia:	4	Casing dep:	61
Casing hei:	+2	Screen typ:	PL
Top screen:	61	Bottom scr:	81
Screen t 1:	Not Reported	Top scre 1:	0
Bottom s 1:	0	Screen t 2:	Not Reported
Top scre 2:	0	Bottom s 2:	0
Screen dia:	4	Flowing we:	Not Reported
Telescopin:	Not Reported	Log type:	Not Reported
Hrs pumped:	1	Pumping ra:	1
Level befo:	1	Level duri:	1
Test pump:	Not Reported	Pump insta:	N
Install pu:	Not Reported	Capacity:	0
Pump hp:	0	Column len:	0
Closed:	Not Reported	Abandoned:	Not Reported
Abandon da:	0	Site id:	MD7000000524950

Map ID:	218		
Objectid:	524505	County let:	Not Reported
Permit:	MO950296	Mgs id:	Not Reported
B1 seq:	3392	B1 recd:	20061018
City:	SILVER SPRING	State:	MD
Zip:	20903	Driller na:	ROBERT ATKINSON
Driller id:	MGD 67	Est gpm pr:	0
Use for wa:	Test, Observation, Monitoring	Approx dep:	45
Drill meth:	Not Reported	Replacemen:	N
Wapid:	Not Reported	Subdivisio:	WHITE OAK
Section:	Not Reported	Lot:	Not Reported
Nearest to:	SILVER SPRING	Town dista:	Not Reported
Town direc:	T	Road name:	SIMS ROAD
Road side:	E	Road dista:	100 FT
Tax map:	KQ21	Block:	Not Reported
Parcel:	P700	N grid83:	153543
E grid83:	403379	Lat dec de:	39.049868
Lon dec de:	-76.960966	Issue date:	20061016
Special fl:	Y	C1 seq:	1815
C1 recd:	2008 410	Completion:	2007 124
Total dept:	80	Num unsucc:	0

Hydrofract:	N	Grouted:	Y
Grout type:	CM	Grout top:	0
Grout bott:	55	Casing typ:	PL
Casing dia:	4	Casing dep:	60
Casing hei:	+2	Screen typ:	PL
Top screen:	60	Bottom scr:	80
Screen t 1:	Not Reported	Top scre 1:	0
Bottom s 1:	0	Screen t 2:	Not Reported
Top scre 2:	0	Bottom s 2:	0
Screen dia:	4	Flowing we:	Not Reported
Telescopin:	Not Reported	Log type:	Not Reported
Hrs pumped:	1	Pumping ra:	1
Level befo:	1	Level duri:	1
Test pump:	Not Reported	Pump insta:	N
Install pu:	Not Reported	Capacity:	0
Pump hp:	0	Column len:	0
Closed:	Not Reported	Abandoned:	Not Reported
Abandon da:	0	Site id:	MD7000000524505

Map ID:	218		
Objectid:	524945	County let:	Not Reported
Permit:	MO950284	Mgs id:	Not Reported
B1 seq:	3379	B1 recd:	20061018
City:	SILVER SPRING	State:	MD
Zip:	20903	Driller na:	ROBERT ATKINSON
Driller id:	MGD 67	Est gpm pr:	0
Use for wa:	Test, Observation, Monitoring	Approx dep:	45
Drill meth:	Not Reported	Replacemen:	N
Wapid:	Not Reported	Subdivisio:	WHITE OAK
Section:	Not Reported	Lot:	Not Reported
Nearest to:	SILVER SPRING	Town dista:	Not Reported
Town direc:	T	Road name:	SIMS ROAD
Road side:	E	Road dista:	200 FT
Tax map:	KQ21	Block:	Not Reported
Parcel:	P700	N grid83:	153543
E grid83:	403379	Lat dec de:	39.049868
Lon dec de:	-76.960966	Issue date:	20061013
Special fl:	Y	C1 seq:	1803
C1 recd:	2008 410	Completion:	2007 110
Total dept:	80	Num unsucc:	0
Hydrofract:	N	Grouted:	Y
Grout type:	CM	Grout top:	0
Grout bott:	55	Casing typ:	PL
Casing dia:	4	Casing dep:	60
Casing hei:	+2	Screen typ:	PL
Top screen:	60	Bottom scr:	80
Screen t 1:	Not Reported	Top scre 1:	0
Bottom s 1:	0	Screen t 2:	Not Reported
Top scre 2:	0	Bottom s 2:	0
Screen dia:	4	Flowing we:	Not Reported
Telescopin:	Not Reported	Log type:	Not Reported
Hrs pumped:	1	Pumping ra:	1
Level befo:	1	Level duri:	1
Test pump:	Not Reported	Pump insta:	N
Install pu:	Not Reported	Capacity:	0
Pump hp:	0	Column len:	0
Closed:	Not Reported	Abandoned:	Not Reported
Abandon da:	0	Site id:	MD7000000524945

Map ID: 218

GEOCHECK VERSION 2.1
STATE DATABASE WELL INFORMATION

Objectid:	524944	County let:	Not Reported
Permit:	MO950283	Mgs id:	Not Reported
B1 seq:	3380	B1 recd:	20061018
City:	SILVER SPRING	State:	MD
Zip:	20903	Driller na:	ROBERT ATKINSON
Driller id:	MGD 67	Est gpm pr:	0
Use for wa:	Test, Observation, Monitoring	Approx dep:	45
Drill meth:	Not Reported	Replacemen:	N
Wapid:	Not Reported	Subdivisio:	WHITE OAK
Section:	Not Reported	Lot:	Not Reported
Nearest to:	SILVER SPRING	Town dista:	Not Reported
Town direc:	T	Road name:	SIMS ROAD
Road side:	E	Road dista:	200 FT
Tax map:	KQ21	Block:	Not Reported
Parcel:	P700	N grid83:	153543
E grid83:	403379	Lat dec de:	39.049868
Lon dec de:	-76.960966	Issue date:	20061013
Special fl:	Not Reported	C1 seq:	1802
C1 recd:	2008 410	Completion:	2007 1 4
Total dept:	80	Num unsucc:	0
Hydrofract:	N	Grouted:	Y
Grout type:	CM	Grout top:	0
Grout bott:	55	Casing typ:	PL
Casing dia:	4	Casing dep:	60
Casing hei:	+2	Screen typ:	PL
Top screen:	60	Bottom scr:	80
Screen t 1:	Not Reported	Top scre 1:	0
Bottom s 1:	0	Screen t 2:	Not Reported
Top scre 2:	0	Bottom s 2:	0
Screen dia:	4	Flowing we:	Not Reported
Telescopin:	Not Reported	Log type:	Not Reported
Hrs pumped:	1	Pumping ra:	1
Level befo:	1	Level duri:	1
Test pump:	Not Reported	Pump insta:	N
Install pu:	Not Reported	Capacity:	0
Pump hp:	0	Column len:	0
Closed:	Not Reported	Abandoned:	Not Reported
Abandon da:	0	Site id:	MD7000000524944

Map ID:	218		
Objectid:	524946	County let:	Not Reported
Permit:	MO950285	Mgs id:	Not Reported
B1 seq:	3378	B1 recd:	20061018
City:	SILVER SPRING	State:	MD
Zip:	20903	Driller na:	ROBERT ATKINSON
Driller id:	MGD 67	Est gpm pr:	0
Use for wa:	Test, Observation, Monitoring	Approx dep:	45
Drill meth:	Not Reported	Replacemen:	N
Wapid:	Not Reported	Subdivisio:	WHITE OAK
Section:	Not Reported	Lot:	Not Reported
Nearest to:	SILVER SPRING	Town dista:	Not Reported
Town direc:	T	Road name:	SIMS ROAD
Road side:	E	Road dista:	200 FT
Tax map:	KQ21	Block:	Not Reported
Parcel:	P700	N grid83:	153543
E grid83:	403379	Lat dec de:	39.049868
Lon dec de:	-76.960966	Issue date:	20061013
Special fl:	Y	C1 seq:	1804
C1 recd:	2008 410	Completion:	2007 1 9
Total dept:	80	Num unsucc:	0

Hydrofract:	N	Grouted:	Y
Grout type:	CM	Grout top:	0
Grout bott:	55	Casing typ:	PL
Casing dia:	4	Casing dep:	60
Casing hei:	+2	Screen typ:	PL
Top screen:	60	Bottom scr:	80
Screen t 1:	Not Reported	Top scre 1:	0
Bottom s 1:	0	Screen t 2:	Not Reported
Top scre 2:	0	Bottom s 2:	0
Screen dia:	4	Flowing we:	Not Reported
Telescopin:	Not Reported	Log type:	Not Reported
Hrs pumped:	1	Pumping ra:	1
Level befo:	1	Level duri:	1
Test pump:	Not Reported	Pump insta:	N
Install pu:	Not Reported	Capacity:	0
Pump hp:	0	Column len:	0
Closed:	Not Reported	Abandoned:	Not Reported
Abandon da:	0	Site id:	MD7000000524946

Map ID:	218		
Objectid:	524939	County let:	Not Reported
Permit:	MO950250	Mgs id:	Not Reported
B1 seq:	3377	B1 recd:	20061018
City:	SILVER SPRING	State:	MD
Zip:	20903	Driller na:	ROBERT ATKINSON
Driller id:	MGD 67	Est gpm pr:	0
Use for wa:	Test, Observation, Monitoring	Approx dep:	45
Drill meth:	Not Reported	Replacemen:	N
Wapid:	Not Reported	Subdivisio:	Not Reported
Section:	Not Reported	Lot:	Not Reported
Nearest to:	SILVER SPRING	Town dista:	Not Reported
Town direc:	T	Road name:	SIMS
Road side:	W	Road dista:	140 FT
Tax map:	KQ21	Block:	Not Reported
Parcel:	P700	N grid83:	153543
E grid83:	403379	Lat dec de:	39.049868
Lon dec de:	-76.960966	Issue date:	20061011
Special fl:	Not Reported	C1 seq:	1768
C1 recd:	2008 410	Completion:	20061130
Total dept:	60	Num unsucc:	0
Hydrofract:	N	Grouted:	Y
Grout type:	CM	Grout top:	0
Grout bott:	35	Casing typ:	PL
Casing dia:	4	Casing dep:	40
Casing hei:	+2	Screen typ:	PL
Top screen:	40	Bottom scr:	60
Screen t 1:	Not Reported	Top scre 1:	0
Bottom s 1:	0	Screen t 2:	Not Reported
Top scre 2:	0	Bottom s 2:	0
Screen dia:	4	Flowing we:	Not Reported
Telescopin:	Not Reported	Log type:	Not Reported
Hrs pumped:	1	Pumping ra:	1
Level befo:	1	Level duri:	1
Test pump:	Not Reported	Pump insta:	N
Install pu:	Not Reported	Capacity:	0
Pump hp:	0	Column len:	0
Closed:	Not Reported	Abandoned:	Not Reported
Abandon da:	0	Site id:	MD7000000524939

Map ID: 218

GEOCHECK VERSION 2.1
STATE DATABASE WELL INFORMATION

Objectid:	524943	County let:	Not Reported
Permit:	MO950282	Mgs id:	Not Reported
B1 seq:	3381	B1 recd:	20061018
City:	SILVER SPRING	State:	MD
Zip:	20903	Driller na:	ROBERT ATKINSON
Driller id:	MGD 67	Est gpm pr:	0
Use for wa:	Test, Observation, Monitoring	Approx dep:	45
Drill meth:	Not Reported	Replacemen:	N
Wapid:	Not Reported	Subdivisio:	WHITE OAK
Section:	Not Reported	Lot:	Not Reported
Nearest to:	SILVER SPRING	Town dista:	Not Reported
Town direc:	T	Road name:	SIMS ROAD
Road side:	E	Road dista:	200 FT
Tax map:	KQ21	Block:	Not Reported
Parcel:	P700	N grid83:	153543
E grid83:	403379	Lat dec de:	39.049868
Lon dec de:	-76.960966	Issue date:	20061013
Special fl:	Not Reported	C1 seq:	1801
C1 recd:	2008 410	Completion:	2007 1 8
Total dept:	81	Num unsucc:	0
Hydrofract:	N	Grouted:	Y
Grout type:	CM	Grout top:	0
Grout bott:	0	Casing typ:	PL
Casing dia:	4	Casing dep:	61
Casing hei:	+2	Screen typ:	PL
Top screen:	61	Bottom scr:	81
Screen t 1:	Not Reported	Top scre 1:	0
Bottom s 1:	0	Screen t 2:	Not Reported
Top scre 2:	0	Bottom s 2:	0
Screen dia:	4	Flowing we:	Not Reported
Telescopin:	Not Reported	Log type:	Not Reported
Hrs pumped:	1	Pumping ra:	1
Level befo:	1	Level duri:	1
Test pump:	Not Reported	Pump insta:	N
Install pu:	Not Reported	Capacity:	0
Pump hp:	0	Column len:	0
Closed:	Not Reported	Abandoned:	Not Reported
Abandon da:	0	Site id:	MD7000000524943

Map ID:	218		
Objectid:	514092	County let:	Not Reported
Permit:	MO950267	Mgs id:	Not Reported
B1 seq:	3338	B1 recd:	20061018
City:	SILVER SPRING	State:	MD
Zip:	20903	Driller na:	ROBERT ATKINSON
Driller id:	MGD 67	Est gpm pr:	0
Use for wa:	Test, Observation, Monitoring	Approx dep:	45
Drill meth:	AIR-ROT	Replacemen:	N
Wapid:	Not Reported	Subdivisio:	Not Reported
Section:	Not Reported	Lot:	Not Reported
Nearest to:	SILVER SPRING	Town dista:	Not Reported
Town direc:	T	Road name:	SIMS RD
Road side:	W	Road dista:	220 FT
Tax map:	KQ21	Block:	Not Reported
Parcel:	P700	N grid83:	153543
E grid83:	403379	Lat dec de:	39.049868
Lon dec de:	-76.960966	Issue date:	20061011
Special fl:	Not Reported	C1 seq:	0735
C1 recd:	20061211	Completion:	200611 3
Total dept:	60	Num unsucc:	0

Hydrofract:	N	Grouted:	Y
Grout type:	CM	Grout top:	0
Grout bott:	35	Casing typ:	PL
Casing dia:	4	Casing dep:	40
Casing hei:	+2	Screen typ:	PL
Top screen:	40	Bottom scr:	60
Screen t 1:	Not Reported	Top scre 1:	0
Bottom s 1:	0	Screen t 2:	Not Reported
Top scre 2:	0	Bottom s 2:	0
Screen dia:	4	Flowing we:	Not Reported
Telescopin:	Not Reported	Log type:	Not Reported
Hrs pumped:	1	Pumping ra:	1
Level befo:	1	Level duri:	1
Test pump:	Not Reported	Pump insta:	N
Install pu:	Not Reported	Capacity:	0
Pump hp:	0	Column len:	0
Closed:	Not Reported	Abandoned:	Not Reported
Abandon da:	0	Site id:	MD7000000514092

Map ID:	218		
Objectid:	524523	County let:	Not Reported
Permit:	MO950294	Mgs id:	Not Reported
B1 seq:	3394	B1 recd:	20061018
City:	SILVER SPRING	State:	MD
Zip:	20903	Driller na:	ROBERT ATKINSON
Driller id:	MGD 67	Est gpm pr:	0
Use for wa:	Test, Observation, Monitoring	Approx dep:	45
Drill meth:	Not Reported	Replacemen:	N
Wapid:	Not Reported	Subdivisio:	WHITE OAK
Section:	Not Reported	Lot:	Not Reported
Nearest to:	SILVER SPRING	Town dista:	Not Reported
Town direc:	T	Road name:	DAHLGREN ROAD
Road side:	N	Road dista:	200 FT
Tax map:	KQ21	Block:	Not Reported
Parcel:	P700	N grid83:	153543
E grid83:	403379	Lat dec de:	39.049868
Lon dec de:	-76.960966	Issue date:	20071013
Special fl:	Y	C1 seq:	1813
C1 recd:	2008 410	Completion:	2007 124
Total dept:	80	Num unsucc:	0
Hydrofract:	N	Grouted:	Y
Grout type:	CM	Grout top:	0
Grout bott:	55	Casing typ:	PL
Casing dia:	4	Casing dep:	60
Casing hei:	+2	Screen typ:	PL
Top screen:	60	Bottom scr:	80
Screen t 1:	Not Reported	Top scre 1:	0
Bottom s 1:	0	Screen t 2:	Not Reported
Top scre 2:	0	Bottom s 2:	0
Screen dia:	4	Flowing we:	Not Reported
Telescopin:	Not Reported	Log type:	Not Reported
Hrs pumped:	1	Pumping ra:	1
Level befo:	1	Level duri:	1
Test pump:	Not Reported	Pump insta:	N
Install pu:	Not Reported	Capacity:	0
Pump hp:	0	Column len:	0
Closed:	Not Reported	Abandoned:	Not Reported
Abandon da:	0	Site id:	MD7000000524523

Map ID: 218

GEOCHECK VERSION 2.1
STATE DATABASE WELL INFORMATION

Objectid:	524508	County let:	Not Reported
Permit:	MO950299	Mgs id:	Not Reported
B1 seq:	3389	B1 recd:	20061018
City:	SILVER SPRING	State:	MD
Zip:	20903	Driller na:	ROBERT ATKINSON
Driller id:	MGD 67	Est gpm pr:	0
Use for wa:	Test, Observation, Monitoring	Approx dep:	45
Drill meth:	Not Reported	Replacemen:	N
Wapid:	Not Reported	Subdivisio:	WHITE OAK
Section:	Not Reported	Lot:	Not Reported
Nearest to:	SILVER SPRING	Town dista:	Not Reported
Town direc:	T	Road name:	SIMS ROAD
Road side:	E	Road dista:	125 FT
Tax map:	KQ21	Block:	Not Reported
Parcel:	P700	N grid83:	153543
E grid83:	403379	Lat dec de:	39.049868
Lon dec de:	-76.960966	Issue date:	20061016
Special fl:	Y	C1 seq:	1818
C1 recd:	2008 410	Completion:	2007 118
Total dept:	80	Num unsucc:	0
Hydrofract:	N	Grouted:	Y
Grout type:	CM	Grout top:	0
Grout bott:	55	Casing typ:	PL
Casing dia:	4	Casing dep:	60
Casing hei:	+2	Screen typ:	PL
Top screen:	60	Bottom scr:	80
Screen t 1:	Not Reported	Top scre 1:	0
Bottom s 1:	0	Screen t 2:	Not Reported
Top scre 2:	0	Bottom s 2:	0
Screen dia:	4	Flowing we:	Not Reported
Telescopin:	Not Reported	Log type:	Not Reported
Hrs pumped:	1	Pumping ra:	1
Level befo:	1	Level duri:	1
Test pump:	Not Reported	Pump insta:	N
Install pu:	Not Reported	Capacity:	0
Pump hp:	0	Column len:	0
Closed:	Not Reported	Abandoned:	Not Reported
Abandon da:	0	Site id:	MD7000000524508

Map ID:	218		
Objectid:	524507	County let:	Not Reported
Permit:	MO950298	Mgs id:	Not Reported
B1 seq:	3390	B1 recd:	20061018
City:	SILVER SPRING	State:	MD
Zip:	20903	Driller na:	ROBERT ATKINSON
Driller id:	MGD 67	Est gpm pr:	0
Use for wa:	Test, Observation, Monitoring	Approx dep:	45
Drill meth:	Not Reported	Replacemen:	N
Wapid:	Not Reported	Subdivisio:	WHITE OAK
Section:	Not Reported	Lot:	Not Reported
Nearest to:	SILVER SPRING	Town dista:	Not Reported
Town direc:	T	Road name:	SIMS ROAD
Road side:	E	Road dista:	100 FT
Tax map:	KQ21	Block:	Not Reported
Parcel:	P700	N grid83:	153543
E grid83:	403379	Lat dec de:	39.049868
Lon dec de:	-76.960966	Issue date:	20061016
Special fl:	Y	C1 seq:	1817
C1 recd:	2008 410	Completion:	2007 122
Total dept:	80	Num unsucc:	0

Hydrofract:	N	Grouted:	Y
Grout type:	CM	Grout top:	0
Grout bott:	55	Casing typ:	PL
Casing dia:	4	Casing dep:	60
Casing hei:	+2	Screen typ:	PL
Top screen:	60	Bottom scr:	80
Screen t 1:	Not Reported	Top scre 1:	0
Bottom s 1:	0	Screen t 2:	Not Reported
Top scre 2:	0	Bottom s 2:	0
Screen dia:	4	Flowing we:	Not Reported
Telescopin:	Not Reported	Log type:	Not Reported
Hrs pumped:	1	Pumping ra:	1
Level befo:	1	Level duri:	1
Test pump:	Not Reported	Pump insta:	N
Install pu:	Not Reported	Capacity:	0
Pump hp:	0	Column len:	0
Closed:	Not Reported	Abandoned:	Not Reported
Abandon da:	0	Site id:	MD7000000524507

Map ID:	218		
Objectid:	524937	County let:	Not Reported
Permit:	MO950248	Mgs id:	Not Reported
B1 seq:	3369	B1 recd:	20061018
City:	SILVER SPRING	State:	MD
Zip:	20903	Driller na:	ROBERT ATKINSON
Driller id:	MGD 67	Est gpm pr:	0
Use for wa:	Test, Observation, Monitoring	Approx dep:	45
Drill meth:	BORED	Replacemen:	N
Wapid:	Not Reported	Subdivisio:	Not Reported
Section:	Not Reported	Lot:	Not Reported
Nearest to:	SILVER SPRING	Town dista:	Not Reported
Town direc:	T	Road name:	SIMS RD
Road side:	W	Road dista:	150 FT
Tax map:	KQ21	Block:	Not Reported
Parcel:	P700	N grid83:	153543
E grid83:	403379	Lat dec de:	39.049868
Lon dec de:	-76.960966	Issue date:	20061011
Special fl:	Not Reported	C1 seq:	1766
C1 recd:	2008 410	Completion:	20061121
Total dept:	60	Num unsucc:	0
Hydrofract:	N	Grouted:	Y
Grout type:	CM	Grout top:	0
Grout bott:	35	Casing typ:	PL
Casing dia:	4	Casing dep:	40
Casing hei:	+2	Screen typ:	PL
Top screen:	40	Bottom scr:	60
Screen t 1:	Not Reported	Top scre 1:	0
Bottom s 1:	0	Screen t 2:	Not Reported
Top scre 2:	0	Bottom s 2:	0
Screen dia:	4	Flowing we:	Not Reported
Telescopin:	Not Reported	Log type:	Not Reported
Hrs pumped:	1	Pumping ra:	1
Level befo:	1	Level duri:	1
Test pump:	Not Reported	Pump insta:	N
Install pu:	Not Reported	Capacity:	0
Pump hp:	0	Column len:	0
Closed:	Not Reported	Abandoned:	Not Reported
Abandon da:	0	Site id:	MD7000000524937

Map ID: 218

GEOCHECK VERSION 2.1
STATE DATABASE WELL INFORMATION

Objectid:	524521	County let:	Not Reported
Permit:	MO950292	Mgs id:	Not Reported
B1 seq:	3396	B1 recd:	20061018
City:	SILVER SPRING	State:	MD
Zip:	20903	Driller na:	ROBERT ATKINSON
Driller id:	MGD 67	Est gpm pr:	0
Use for wa:	Test, Observation, Monitoring	Approx dep:	45
Drill meth:	Not Reported	Replacemen:	N
Wapid:	Not Reported	Subdivisio:	WHITE OAK
Section:	Not Reported	Lot:	Not Reported
Nearest to:	SILVER SPRING	Town dista:	Not Reported
Town direc:	T	Road name:	DAHLGREN ROAD
Road side:	N	Road dista:	200 FT
Tax map:	KQ21	Block:	Not Reported
Parcel:	P700	N grid83:	153543
E grid83:	403379	Lat dec de:	39.049868
Lon dec de:	-76.960966	Issue date:	20061013
Special fl:	Y	C1 seq:	1811
C1 recd:	2008 410	Completion:	2007 126
Total dept:	80	Num unsucc:	0
Hydrofract:	N	Grouted:	Y
Grout type:	CM	Grout top:	0
Grout bott:	55	Casing typ:	PL
Casing dia:	4	Casing dep:	60
Casing hei:	+2	Screen typ:	PL
Top screen:	60	Bottom scr:	80
Screen t 1:	Not Reported	Top scre 1:	0
Bottom s 1:	0	Screen t 2:	Not Reported
Top scre 2:	0	Bottom s 2:	0
Screen dia:	4	Flowing we:	Not Reported
Telescopin:	Not Reported	Log type:	Not Reported
Hrs pumped:	1	Pumping ra:	1
Level befo:	1	Level duri:	1
Test pump:	Not Reported	Pump insta:	N
Install pu:	Not Reported	Capacity:	0
Pump hp:	0	Column len:	0
Closed:	Not Reported	Abandoned:	Not Reported
Abandon da:	0	Site id:	MD7000000524521

Map ID:	218		
Objectid:	524514	County let:	Not Reported
Permit:	MO950305	Mgs id:	Not Reported
B1 seq:	3383	B1 recd:	20061018
City:	SILVER SPRING	State:	MD
Zip:	20903	Driller na:	ROBERT ATKINSON
Driller id:	MGD 67	Est gpm pr:	0
Use for wa:	Test, Observation, Monitoring	Approx dep:	45
Drill meth:	Not Reported	Replacemen:	N
Wapid:	Not Reported	Subdivisio:	WHITE OAK
Section:	Not Reported	Lot:	Not Reported
Nearest to:	SILVER SPRING	Town dista:	Not Reported
Town direc:	T	Road name:	SIMS ROAD
Road side:	E	Road dista:	150 FT
Tax map:	KQ21	Block:	Not Reported
Parcel:	P700	N grid83:	153543
E grid83:	403379	Lat dec de:	39.049868
Lon dec de:	-76.960966	Issue date:	20061016
Special fl:	Y	C1 seq:	1824
C1 recd:	2008 410	Completion:	2007 110
Total dept:	81	Num unsucc:	0

Hydrofract:	N	Grouted:	Y
Grout type:	CM	Grout top:	0
Grout bott:	56	Casing typ:	PL
Casing dia:	4	Casing dep:	61
Casing hei:	+2	Screen typ:	PL
Top screen:	61	Bottom scr:	81
Screen t 1:	Not Reported	Top scre 1:	0
Bottom s 1:	0	Screen t 2:	Not Reported
Top scre 2:	0	Bottom s 2:	0
Screen dia:	4	Flowing we:	Not Reported
Telescopin:	Not Reported	Log type:	Not Reported
Hrs pumped:	1	Pumping ra:	1
Level befo:	1	Level duri:	1
Test pump:	Not Reported	Pump insta:	N
Install pu:	Not Reported	Capacity:	0
Pump hp:	0	Column len:	0
Closed:	Not Reported	Abandoned:	Not Reported
Abandon da:	0	Site id:	MD7000000524514

Map ID:	218		
Objectid:	524522	County let:	Not Reported
Permit:	MO950293	Mgs id:	Not Reported
B1 seq:	3395	B1 recd:	20061018
City:	SILVER SPRING	State:	MD
Zip:	20903	Driller na:	ROBERT ATKINSON
Driller id:	MGD 67	Est gpm pr:	0
Use for wa:	Test, Observation, Monitoring	Approx dep:	45
Drill meth:	Not Reported	Replacemen:	N
Wapid:	Not Reported	Subdivisio:	WHITE OAK
Section:	Not Reported	Lot:	Not Reported
Nearest to:	SILVER SPRING	Town dista:	Not Reported
Town direc:	T	Road name:	DAHLGREN ROAD
Road side:	N	Road dista:	200 FT
Tax map:	KQ21	Block:	Not Reported
Parcel:	P700	N grid83:	153543
E grid83:	403379	Lat dec de:	39.049868
Lon dec de:	-76.960966	Issue date:	20061013
Special fl:	Y	C1 seq:	1812
C1 recd:	2008 410	Completion:	2007 125
Total dept:	80	Num unsucc:	0
Hydrofract:	N	Grouted:	Y
Grout type:	CM	Grout top:	0
Grout bott:	55	Casing typ:	PL
Casing dia:	4	Casing dep:	60
Casing hei:	+2	Screen typ:	PL
Top screen:	60	Bottom scr:	80
Screen t 1:	Not Reported	Top scre 1:	0
Bottom s 1:	0	Screen t 2:	Not Reported
Top scre 2:	0	Bottom s 2:	0
Screen dia:	4	Flowing we:	Not Reported
Telescopin:	Not Reported	Log type:	Not Reported
Hrs pumped:	1	Pumping ra:	1
Level befo:	1	Level duri:	1
Test pump:	Not Reported	Pump insta:	N
Install pu:	Not Reported	Capacity:	0
Pump hp:	0	Column len:	0
Closed:	Not Reported	Abandoned:	Not Reported
Abandon da:	0	Site id:	MD7000000524522

Map ID: 218

GEOCHECK VERSION 2.1
STATE DATABASE WELL INFORMATION

Objectid:	514093	County let:	Not Reported
Permit:	MO950268	Mgs id:	Not Reported
B1 seq:	3337	B1 recd:	20061018
City:	SILVER SPRING	State:	MD
Zip:	20903	Driller na:	ROBERT ATKINSON
Driller id:	MGD 67	Est gpm pr:	0
Use for wa:	Test, Observation, Monitoring	Approx dep:	45
Drill meth:	AIR-ROT	Replacemen:	N
Wapid:	Not Reported	Subdivisio:	Not Reported
Section:	Not Reported	Lot:	Not Reported
Nearest to:	SILVER SPRING	Town dista:	Not Reported
Town direc:	T	Road name:	SIMS RD
Road side:	W	Road dista:	210 FT
Tax map:	KQ21	Block:	Not Reported
Parcel:	P700	N grid83:	153543
E grid83:	403379	Lat dec de:	39.049868
Lon dec de:	-76.960966	Issue date:	20061011
Special fl:	Not Reported	C1 seq:	1786
C1 recd:	20061211	Completion:	200611 9
Total dept:	56	Num unsucc:	0
Hydrofract:	N	Grouted:	Y
Grout type:	CM	Grout top:	0
Grout bott:	31	Casing typ:	PL
Casing dia:	4	Casing dep:	36
Casing hei:	+2	Screen typ:	PL
Top screen:	36	Bottom scr:	56
Screen t 1:	Not Reported	Top scre 1:	0
Bottom s 1:	0	Screen t 2:	Not Reported
Top scre 2:	0	Bottom s 2:	0
Screen dia:	4	Flowing we:	Not Reported
Telescopin:	Not Reported	Log type:	Not Reported
Hrs pumped:	1	Pumping ra:	1
Level befo:	1	Level duri:	1
Test pump:	Not Reported	Pump insta:	N
Install pu:	Not Reported	Capacity:	0
Pump hp:	0	Column len:	0
Closed:	Not Reported	Abandoned:	Not Reported
Abandon da:	0	Site id:	MD7000000514093

Map ID:	218		
Objectid:	514090	County let:	Not Reported
Permit:	MO950265	Mgs id:	Not Reported
B1 seq:	3340	B1 recd:	20061018
City:	SILVER SPRING	State:	MD
Zip:	20903	Driller na:	ROBERT ATKINSON
Driller id:	MGD 67	Est gpm pr:	0
Use for wa:	Test, Observation, Monitoring	Approx dep:	45
Drill meth:	AIR-ROT	Replacemen:	N
Wapid:	Not Reported	Subdivisio:	Not Reported
Section:	Not Reported	Lot:	Not Reported
Nearest to:	SILVER SPRING	Town dista:	Not Reported
Town direc:	T	Road name:	SIMS RD
Road side:	W	Road dista:	220 FT
Tax map:	KQ21	Block:	Not Reported
Parcel:	P700	N grid83:	153543
E grid83:	403379	Lat dec de:	39.049868
Lon dec de:	-76.960966	Issue date:	20061011
Special fl:	Not Reported	C1 seq:	3107
C1 recd:	20061211	Completion:	200611 3
Total dept:	60	Num unsucc:	0

Hydrofract:	N	Grouted:	Y
Grout type:	CM	Grout top:	0
Grout bott:	35	Casing typ:	PL
Casing dia:	4	Casing dep:	40
Casing hei:	+2	Screen typ:	PL
Top screen:	40	Bottom scr:	60
Screen t 1:	Not Reported	Top scre 1:	0
Bottom s 1:	0	Screen t 2:	Not Reported
Top scre 2:	0	Bottom s 2:	0
Screen dia:	4	Flowing we:	Not Reported
Telescopin:	Not Reported	Log type:	Not Reported
Hrs pumped:	1	Pumping ra:	1
Level befo:	1	Level duri:	1
Test pump:	Not Reported	Pump insta:	N
Install pu:	Not Reported	Capacity:	0
Pump hp:	0	Column len:	0
Closed:	Not Reported	Abandoned:	Not Reported
Abandon da:	0	Site id:	MD7000000514090

Map ID:	218		
Objectid:	514089	County let:	Not Reported
Permit:	MO950264	Mgs id:	Not Reported
B1 seq:	3351	B1 recd:	20061018
City:	SILVER SPRING	State:	MD
Zip:	20903	Driller na:	ROBERT ATKINSON
Driller id:	MGD 67	Est gpm pr:	0
Use for wa:	Test, Observation, Monitoring	Approx dep:	45
Drill meth:	AIR-ROT	Replacemen:	N
Wapid:	Not Reported	Subdivisio:	Not Reported
Section:	Not Reported	Lot:	Not Reported
Nearest to:	SILVER SPRING	Town dista:	Not Reported
Town direc:	T	Road name:	SIMS RD
Road side:	W	Road dista:	230 FT
Tax map:	KQ21	Block:	Not Reported
Parcel:	P700	N grid83:	153543
E grid83:	403379	Lat dec de:	39.049868
Lon dec de:	-76.960966	Issue date:	20061011
Special fl:	Not Reported	C1 seq:	0731
C1 recd:	20061211	Completion:	200611 1
Total dept:	59	Num unsucc:	0
Hydrofract:	N	Grouted:	Y
Grout type:	CM	Grout top:	0
Grout bott:	34	Casing typ:	PL
Casing dia:	4	Casing dep:	34
Casing hei:	+2	Screen typ:	PL
Top screen:	39	Bottom scr:	59
Screen t 1:	Not Reported	Top scre 1:	0
Bottom s 1:	0	Screen t 2:	Not Reported
Top scre 2:	0	Bottom s 2:	0
Screen dia:	4	Flowing we:	Not Reported
Telescopin:	Not Reported	Log type:	Not Reported
Hrs pumped:	1	Pumping ra:	1
Level befo:	1	Level duri:	1
Test pump:	Not Reported	Pump insta:	N
Install pu:	Not Reported	Capacity:	0
Pump hp:	0	Column len:	0
Closed:	Not Reported	Abandoned:	Not Reported
Abandon da:	0	Site id:	MD7000000514089

Map ID: 218

GEOCHECK VERSION 2.1
STATE DATABASE WELL INFORMATION

Objectid:	524512	County let:	Not Reported
Permit:	MO950303	Mgs id:	Not Reported
B1 seq:	3385	B1 recd:	20061018
City:	SILVER SPRING	State:	MD
Zip:	20903	Driller na:	ROBERT ATKINSON
Driller id:	MGD 67	Est gpm pr:	0
Use for wa:	Test, Observation, Monitoring	Approx dep:	45
Drill meth:	Not Reported	Replacemen:	N
Wapid:	Not Reported	Subdivisio:	WHITE OAK
Section:	Not Reported	Lot:	Not Reported
Nearest to:	SILVER SPRING	Town dista:	Not Reported
Town direc:	T	Road name:	SIMS ROAD
Road side:	E	Road dista:	150 FT
Tax map:	KQ21	Block:	Not Reported
Parcel:	P700	N grid83:	153543
E grid83:	403379	Lat dec de:	39.049868
Lon dec de:	-76.960966	Issue date:	20061016
Special fl:	Y	C1 seq:	1822
C1 recd:	2008 410	Completion:	2007 111
Total dept:	81	Num unsucc:	0
Hydrofract:	N	Grouted:	Y
Grout type:	CM	Grout top:	0
Grout bott:	56	Casing typ:	PL
Casing dia:	4	Casing dep:	61
Casing hei:	+2	Screen typ:	PL
Top screen:	61	Bottom scr:	81
Screen t 1:	Not Reported	Top scre 1:	0
Bottom s 1:	0	Screen t 2:	Not Reported
Top scre 2:	0	Bottom s 2:	0
Screen dia:	4	Flowing we:	Not Reported
Telescopin:	Not Reported	Log type:	Not Reported
Hrs pumped:	1	Pumping ra:	1
Level befo:	1	Level duri:	1
Test pump:	Not Reported	Pump insta:	N
Install pu:	Not Reported	Capacity:	0
Pump hp:	0	Column len:	0
Closed:	Not Reported	Abandoned:	Not Reported
Abandon da:	0	Site id:	MD7000000524512

Map ID:	218		
Objectid:	524951	County let:	Not Reported
Permit:	MO950290	Mgs id:	Not Reported
B1 seq:	3398	B1 recd:	20061018
City:	SILVER SPRING	State:	MD
Zip:	20903	Driller na:	ROBERT ATKINSON
Driller id:	MGD 67	Est gpm pr:	0
Use for wa:	Test, Observation, Monitoring	Approx dep:	45
Drill meth:	Not Reported	Replacemen:	N
Wapid:	Not Reported	Subdivisio:	WHITE OAK
Section:	Not Reported	Lot:	Not Reported
Nearest to:	SILVER SPRING	Town dista:	Not Reported
Town direc:	T	Road name:	DAHLGREN ROAD
Road side:	N	Road dista:	200 FT
Tax map:	KQ21	Block:	Not Reported
Parcel:	P700	N grid83:	153543
E grid83:	403379	Lat dec de:	39.049868
Lon dec de:	-76.960966	Issue date:	20061013
Special fl:	Y	C1 seq:	1809
C1 recd:	2008 410	Completion:	2007 115
Total dept:	81	Num unsucc:	0

Hydrofract:	N	Grouted:	Y
Grout type:	CM	Grout top:	0
Grout bott:	55	Casing typ:	PL
Casing dia:	4	Casing dep:	61
Casing hei:	+2	Screen typ:	PL
Top screen:	61	Bottom scr:	81
Screen t 1:	Not Reported	Top scre 1:	0
Bottom s 1:	0	Screen t 2:	Not Reported
Top scre 2:	0	Bottom s 2:	0
Screen dia:	4	Flowing we:	Not Reported
Telescopin:	Not Reported	Log type:	Not Reported
Hrs pumped:	1	Pumping ra:	1
Level befo:	1	Level duri:	1
Test pump:	Not Reported	Pump insta:	N
Install pu:	Not Reported	Capacity:	0
Pump hp:	0	Column len:	0
Closed:	Not Reported	Abandoned:	Not Reported
Abandon da:	0	Site id:	MD7000000524951

Map ID:	218		
Objectid:	514088	County let:	Not Reported
Permit:	MO950263	Mgs id:	Not Reported
B1 seq:	3352	B1 recd:	20061018
City:	SILVER SPRING	State:	MD
Zip:	20903	Driller na:	ROBERT ATKINSON
Driller id:	MGD 67	Est gpm pr:	0
Use for wa:	Test, Observation, Monitoring	Approx dep:	45
Drill meth:	AIR-ROT	Replacemen:	N
Wapid:	Not Reported	Subdivisio:	Not Reported
Section:	Not Reported	Lot:	Not Reported
Nearest to:	SILVER SPRING	Town dista:	Not Reported
Town direc:	T	Road name:	SIMS RD
Road side:	W	Road dista:	240 FT
Tax map:	KQ21	Block:	Not Reported
Parcel:	P700	N grid83:	153543
E grid83:	403379	Lat dec de:	39.049868
Lon dec de:	-76.960966	Issue date:	20061011
Special fl:	Not Reported	C1 seq:	7784
C1 recd:	20061211	Completion:	20061030
Total dept:	59	Num unsucc:	0
Hydrofract:	N	Grouted:	Y
Grout type:	CM	Grout top:	0
Grout bott:	34	Casing typ:	PL
Casing dia:	4	Casing dep:	39
Casing hei:	+2	Screen typ:	PL
Top screen:	39	Bottom scr:	59
Screen t 1:	Not Reported	Top scre 1:	0
Bottom s 1:	0	Screen t 2:	Not Reported
Top scre 2:	0	Bottom s 2:	0
Screen dia:	4	Flowing we:	Not Reported
Telescopin:	Not Reported	Log type:	Not Reported
Hrs pumped:	1	Pumping ra:	1
Level befo:	1	Level duri:	1
Test pump:	Not Reported	Pump insta:	N
Install pu:	Not Reported	Capacity:	0
Pump hp:	0	Column len:	0
Closed:	Not Reported	Abandoned:	Not Reported
Abandon da:	0	Site id:	MD7000000514088

Map ID: 219

GEOCHECK VERSION 2.1
STATE DATABASE WELL INFORMATION

Objectid:	246402	County let:	MO
Permit:	MO733387	Mgs id:	Not Reported
B1 seq:	Not Reported	B1 recd:	198111 4
City:	CHEVY CHASE	State:	MD
Zip:	20815	Driller na:	EASTERDAY, GEORGE F.
Driller id:	MWD0040	Est gpm pr:	5
Use for wa:	Industrial, Commercial, State and Federal Gov.		
Approx dep:	200	Drill meth:	AIR-ROT
Replacemen:	N	Wapid:	MO1981G016
Subdivisio:	Not Reported	Section:	Not Reported
Lot:	Not Reported	Nearest to:	WHITE OAK
Town dista:	2.2 MI	Town direc:	NE
Road name:	CHERRY HILL	Road side:	W
Road dista:	1500FT	Tax map:	Not Reported
Block:	Not Reported	Parcel:	Not Reported
N grid83:	153543	E grid83:	403684
Lat dec de:	39.049867	Lon dec de:	-76.957444
Issue date:	198112 8	Special fl:	Not Reported
C1 seq:	Not Reported	C1 recd:	1982 1 7
Completion:	19811210	Total dept:	260
Num unsucc:	0	Hydrofract:	Not Reported
Grouted:	Y	Grout type:	CM
Grout top:	0	Grout bott:	50
Casing typ:	ST	Casing dia:	6
Casing dep:	82	Casing hei:	+02
Screen typ:	HO	Top screen:	80
Bottom scr:	260	Screen t 1:	Not Reported
Top scre 1:	0	Bottom s 1:	0
Screen t 2:	Not Reported	Top scre 2:	0
Bottom s 2:	0	Screen dia:	0
Flowing we:	Not Reported	Telescopin:	Not Reported
Log type:	Not Reported	Hrs pumped:	3
Pumping ra:	8	Level befo:	60
Level duri:	260	Test pump:	A
Pump insta:	Not Reported	Install pu:	Not Reported
Capacity:	0	Pump hp:	0
Column len:	0	Closed:	Not Reported
Abandoned:	Not Reported	Abandon da:	0
Site id:	MD7000000246402		

Map ID:	220		
Objectid:	414367	County let:	PG
Permit:	PG941292	Mgs id:	Not Reported
B1 seq:	8661	B1 recd:	2000 327
City:	SILVE SPRING	State:	MD
Zip:	20906	Driller na:	DAVID B HARTMAN
Driller id:	MWD 517	Est gpm pr:	100
Use for wa:	Test, Observation, Monitoring	Approx dep:	100
Drill meth:	ROTARY	Replacemen:	N
Wapid:	Not Reported	Subdivisio:	RIDERWOOD VILLAGE
Section:	Not Reported	Lot:	Not Reported
Nearest to:	BELTSVILLE	Town dista:	1
Town direc:	W	Road name:	POWDER MILL ROAD
Road side:	N	Road dista:	900 FT
Tax map:	12	Block:	Not Reported
Parcel:	135	N grid83:	153543
E grid83:	404903	Lat dec de:	39.049861
Lon dec de:	-76.94336	Issue date:	2000 317
Special fl:	Not Reported	C1 seq:	6405
C1 recd:	2000 911	Completion:	2000 626

Total dept:	1000	Num unsucc:	0
Hydrofract:	N	Grouted:	Y
Grout type:	CM	Grout top:	0
Grout bott:	68	Casing typ:	ST
Casing dia:	8	Casing dep:	105
Casing hei:	+2	Screen typ:	HO
Top screen:	103	Bottom scr:	1000
Screen t 1:	Not Reported	Top scre 1:	0
Bottom s 1:	0	Screen t 2:	Not Reported
Top scre 2:	0	Bottom s 2:	0
Screen dia:	0	Flowing we:	Not Reported
Telescopin:	Not Reported	Log type:	Not Reported
Hrs pumped:	3	Pumping ra:	20
Level befo:	50	Level duri:	1000
Test pump:	A	Pump insta:	N
Install pu:	Not Reported	Capacity:	0
Pump hp:	0	Column len:	0
Closed:	Not Reported	Abandoned:	Not Reported
Abandon da:	0	Site id:	MD7000000414367

Map ID:	220		
Objectid:	469396	County let:	Not Reported
Permit:	PG941293	Mgs id:	Not Reported
B1 seq:	8699	B1 recd:	0
City:	SILVER SPRING	State:	MD
Zip:	20906	Driller na:	DAVID B HARTMAN
Driller id:	MWD 517	Est gpm pr:	100
Use for wa:	Test, Observation, Monitoring	Approx dep:	100
Drill meth:	ROTARY	Replacemen:	N
Wapid:	Not Reported	Subdivisio:	RIDERWOOD VILLAGE
Section:	Not Reported	Lot:	TW-3
Nearest to:	BELTSVILLE	Town dista:	1
Town direc:	W	Road name:	POWDER MILL ROAD
Road side:	N	Road dista:	2200FT
Tax map:	12	Block:	Not Reported
Parcel:	135	N grid83:	153543
E grid83:	404903	Lat dec de:	39.049861
Lon dec de:	-76.94336	Issue date:	2000 317
Special fl:	Not Reported	C1 seq:	Not Reported
C1 recd:	0	Completion:	0
Total dept:	0	Num unsucc:	0
Hydrofract:	Not Reported	Grouted:	Not Reported
Grout type:	Not Reported	Grout top:	0
Grout bott:	0	Casing typ:	Not Reported
Casing dia:	0	Casing dep:	0
Casing hei:	Not Reported	Screen typ:	Not Reported
Top screen:	0	Bottom scr:	0
Screen t 1:	Not Reported	Top scre 1:	0
Bottom s 1:	0	Screen t 2:	Not Reported
Top scre 2:	0	Bottom s 2:	0
Screen dia:	0	Flowing we:	Not Reported
Telescopin:	Not Reported	Log type:	Not Reported
Hrs pumped:	0	Pumping ra:	0
Level befo:	0	Level duri:	0
Test pump:	Not Reported	Pump insta:	Not Reported
Install pu:	Not Reported	Capacity:	0
Pump hp:	0	Column len:	0
Closed:	Not Reported	Abandoned:	Not Reported
Abandon da:	0	Site id:	MD7000000469396

Map ID: 221

GEOCHECK VERSION 2.1
STATE DATABASE WELL INFORMATION

Objectid:	370996	County let:	PG
Permit:	PG920809	Mgs id:	Not Reported
B1 seq:	0503	B1 recd:	1995 622
City:	BELTSVILLE	State:	MD
Zip:	20705	Driller na:	JOHN B NELSON
Driller id:	MWD 415	Est gpm pr:	0
Use for wa:	Test, Observation, Monitoring	Approx dep:	30
Drill meth:	BORED	Replacemen:	Not Reported
Wapid:	Not Reported	Subdivisio:	Not Reported
Section:	Not Reported	Lot:	Not Reported
Nearest to:	CALVERTON	Town dista:	Not Reported
Town direc:	SE	Road name:	POWDER MILL RD
Road side:	W	Road dista:	200
Tax map:	Not Reported	Block:	Not Reported
Parcel:	Not Reported	N grid83:	153543
E grid83:	406732	Lat dec de:	39.049849
Lon dec de:	-76.922232	Issue date:	1995 628
Special fl:	Not Reported	C1 seq:	Not Reported
C1 recd:	0	Completion:	0
Total dept:	0	Num unsucc:	0
Hydrofract:	Not Reported	Grouted:	Not Reported
Grout type:	Not Reported	Grout top:	0
Grout bott:	0	Casing typ:	Not Reported
Casing dia:	0	Casing dep:	0
Casing hei:	Not Reported	Screen typ:	Not Reported
Top screen:	0	Bottom scr:	0
Screen t 1:	Not Reported	Top scre 1:	0
Bottom s 1:	0	Screen t 2:	Not Reported
Top scre 2:	0	Bottom s 2:	0
Screen dia:	0	Flowing we:	Not Reported
Telescopin:	Not Reported	Log type:	Not Reported
Hrs pumped:	0	Pumping ra:	0
Level befo:	0	Level duri:	0
Test pump:	Not Reported	Pump insta:	Not Reported
Install pu:	Not Reported	Capacity:	0
Pump hp:	0	Column len:	0
Closed:	Not Reported	Abandoned:	Not Reported
Abandon da:	0	Site id:	MD7000000370996

Map ID:	222		
Objectid:	255649	County let:	PG
Permit:	PG810222	Mgs id:	Not Reported
B1 seq:	Not Reported	B1 recd:	19821020
City:	BELTSVILLE	State:	MD
Zip:	20705	Driller na:	FRANK, WALTER J.
Driller id:	MWD0005	Est gpm pr:	30
Use for wa:	Industrial, Commercial, State and Federal Gov.		
Approx dep:	180	Drill meth:	ROTARY
Replacemen:	N	Wapid:	PG1979G009
Subdivisio:	Not Reported	Section:	Not Reported
Lot:	Not Reported	Nearest to:	BELTSVILLE
Town dista:	1.3 MI	Town direc:	NE
Road name:	AMMENDALE RD	Road side:	S
Road dista:	200 FT	Tax map:	Not Reported
Block:	Not Reported	Parcel:	Not Reported
N grid83:	153543	E grid83:	408865
Lat dec de:	39.04983	Lon dec de:	-76.897584
Issue date:	19821013	Special fl:	Not Reported
C1 seq:	Not Reported	C1 recd:	19821122
Completion:	198211 8	Total dept:	95

Num unsucc:	0	Hydrofract:	Not Reported
Grouted:	Y	Grout type:	BC
Grout top:	3	Grout bott:	70
Casing typ:	PL	Casing dia:	4
Casing dep:	85	Casing hei:	+01
Screen typ:	PL	Top screen:	85
Bottom scr:	95	Screen t 1:	Not Reported
Top scre 1:	0	Bottom s 1:	0
Screen t 2:	Not Reported	Top scre 2:	0
Bottom s 2:	0	Screen dia:	2
Flowing we:	Not Reported	Telescopin:	Not Reported
Log type:	Not Reported	Hrs pumped:	4
Pumping ra:	45	Level befo:	10
Level duri:	20	Test pump:	A
Pump insta:	Not Reported	Install pu:	S
Capacity:	40	Pump hp:	3
Column len:	63	Closed:	Not Reported
Abandoned:	Not Reported	Abandon da:	0
Site id:	MD7000000255649		

Map ID:	223		
Objectid:	469348	County let:	Not Reported
Permit:	PG941593	Mgs id:	Not Reported
B1 seq:	8528	B1 recd:	2000 912
City:	TORONTO CANAD	State:	Not Reported
Zip:	Not Reported	Driller na:	J A PADGETT JR
Driller id:	MGD 36	Est gpm pr:	0
Use for wa:	Test, Observation, Monitoring	Approx dep:	45
Drill meth:	BORED	Replacemen:	N
Wapid:	Not Reported	Subdivisio:	Not Reported
Section:	Not Reported	Lot:	Not Reported
Nearest to:	BELTSVILLE	Town dista:	Not Reported
Town direc:	T	Road name:	6711 INDUSTRIAL DRIV
Road side:	S	Road dista:	250 FT
Tax map:	Not Reported	Block:	Not Reported
Parcel:	Not Reported	N grid83:	153543
E grid83:	409170	Lat dec de:	39.049827
Lon dec de:	-76.894063	Issue date:	2000 9 5
Special fl:	Not Reported	C1 seq:	Not Reported
C1 recd:	0	Completion:	0
Total dept:	0	Num unsucc:	0
Hydrofract:	Not Reported	Grouted:	Not Reported
Grout type:	Not Reported	Grout top:	0
Grout bott:	0	Casing typ:	Not Reported
Casing dia:	0	Casing dep:	0
Casing hei:	Not Reported	Screen typ:	Not Reported
Top screen:	0	Bottom scr:	0
Screen t 1:	Not Reported	Top scre 1:	0
Bottom s 1:	0	Screen t 2:	Not Reported
Top scre 2:	0	Bottom s 2:	0
Screen dia:	0	Flowing we:	Not Reported
Telescopin:	Not Reported	Log type:	Not Reported
Hrs pumped:	0	Pumping ra:	0
Level befo:	0	Level duri:	0
Test pump:	Not Reported	Pump insta:	Not Reported
Install pu:	Not Reported	Capacity:	0
Pump hp:	0	Column len:	0
Closed:	Not Reported	Abandoned:	Not Reported
Abandon da:	0	Site id:	MD7000000469348

Map ID: 223

GEOCHECK VERSION 2.1
STATE DATABASE WELL INFORMATION

Objectid:	469293	County let:	Not Reported
Permit:	PG941862	Mgs id:	Not Reported
B1 seq:	8531	B1 recd:	2001 5 9
City:	TORONTO	State:	CA
Zip:	Not Reported	Driller na:	J A PADGETT JR
Driller id:	MGD 36	Est gpm pr:	0
Use for wa:	Test, Observation, Monitoring	Approx dep:	45
Drill meth:	BORED	Replacemen:	N
Wapid:	Not Reported	Subdivisio:	Not Reported
Section:	Not Reported	Lot:	Not Reported
Nearest to:	BELTSVILLE	Town dista:	Not Reported
Town direc:	T	Road name:	6711 INDUSTRIAL DRIV
Road side:	S	Road dista:	250 FT
Tax map:	13	Block:	Not Reported
Parcel:	Not Reported	N grid83:	153543
E grid83:	409170	Lat dec de:	39.049827
Lon dec de:	-76.894063	Issue date:	2001 5 2
Special fl:	Not Reported	C1 seq:	Not Reported
C1 recd:	0	Completion:	0
Total dept:	0	Num unsucc:	0
Hydrofract:	Not Reported	Grouted:	Not Reported
Grout type:	Not Reported	Grout top:	0
Grout bott:	0	Casing typ:	Not Reported
Casing dia:	0	Casing dep:	0
Casing hei:	Not Reported	Screen typ:	Not Reported
Top screen:	0	Bottom scr:	0
Screen t 1:	Not Reported	Top scre 1:	0
Bottom s 1:	0	Screen t 2:	Not Reported
Top scre 2:	0	Bottom s 2:	0
Screen dia:	0	Flowing we:	Not Reported
Telescopin:	Not Reported	Log type:	Not Reported
Hrs pumped:	0	Pumping ra:	0
Level befo:	0	Level duri:	0
Test pump:	Not Reported	Pump insta:	Not Reported
Install pu:	Not Reported	Capacity:	0
Pump hp:	0	Column len:	0
Closed:	Not Reported	Abandoned:	Not Reported
Abandon da:	0	Site id:	MD7000000469293

Map ID:	223		
Objectid:	469349	County let:	Not Reported
Permit:	PG941594	Mgs id:	Not Reported
B1 seq:	8527	B1 recd:	2000 912
City:	TORONTO CANAD	State:	Not Reported
Zip:	Not Reported	Driller na:	J A PADGETT JR
Driller id:	MGD 36	Est gpm pr:	0
Use for wa:	Test, Observation, Monitoring	Approx dep:	45
Drill meth:	BORED	Replacemen:	N
Wapid:	Not Reported	Subdivisio:	Not Reported
Section:	Not Reported	Lot:	Not Reported
Nearest to:	BELTSVILLE	Town dista:	Not Reported
Town direc:	T	Road name:	6711 INDUSTRIAL DRIV
Road side:	S	Road dista:	275 FT
Tax map:	Not Reported	Block:	Not Reported
Parcel:	Not Reported	N grid83:	153543
E grid83:	409170	Lat dec de:	39.049827
Lon dec de:	-76.894063	Issue date:	2000 9 5
Special fl:	Not Reported	C1 seq:	Not Reported
C1 recd:	0	Completion:	0
Total dept:	0	Num unsucc:	0

Hydrofract:	Not Reported	Grouted:	Not Reported
Grout type:	Not Reported	Grout top:	0
Grout bott:	0	Casing typ:	Not Reported
Casing dia:	0	Casing dep:	0
Casing hei:	Not Reported	Screen typ:	Not Reported
Top screen:	0	Bottom scr:	0
Screen t 1:	Not Reported	Top scre 1:	0
Bottom s 1:	0	Screen t 2:	Not Reported
Top scre 2:	0	Bottom s 2:	0
Screen dia:	0	Flowing we:	Not Reported
Telescopin:	Not Reported	Log type:	Not Reported
Hrs pumped:	0	Pumping ra:	0
Level befo:	0	Level duri:	0
Test pump:	Not Reported	Pump insta:	Not Reported
Install pu:	Not Reported	Capacity:	0
Pump hp:	0	Column len:	0
Closed:	Not Reported	Abandoned:	Not Reported
Abandon da:	0	Site id:	MD7000000469349

Map ID:	223		
Objectid:	469457	County let:	Not Reported
Permit:	PG941863	Mgs id:	Not Reported
B1 seq:	8532	B1 recd:	2001 5 9
City:	TORONTO , CANADA	State:	Not Reported
Zip:	Not Reported	Driller na:	J.A. PADGETT, JR
Driller id:	MGD 067	Est gpm pr:	0
Use for wa:	Test, Observation, Monitoring	Approx dep:	45
Drill meth:	BORED	Replacemen:	N
Wapid:	Not Reported	Subdivisio:	Not Reported
Section:	Not Reported	Lot:	PMW2
Nearest to:	BELTSVILLE	Town dista:	0
Town direc:	T	Road name:	6711 INDUSTRIAL DRIVE
Road side:	W	Road dista:	110 FT
Tax map:	13	Block:	Not Reported
Parcel:	Not Reported	N grid83:	153543
E grid83:	409170	Lat dec de:	39.049827
Lon dec de:	-76.894063	Issue date:	2001 5 2
Special fl:	Not Reported	C1 seq:	Not Reported
C1 recd:	0	Completion:	0
Total dept:	0	Num unsucc:	0
Hydrofract:	Not Reported	Grouted:	Not Reported
Grout type:	Not Reported	Grout top:	0
Grout bott:	0	Casing typ:	Not Reported
Casing dia:	0	Casing dep:	0
Casing hei:	Not Reported	Screen typ:	Not Reported
Top screen:	0	Bottom scr:	0
Screen t 1:	Not Reported	Top scre 1:	0
Bottom s 1:	0	Screen t 2:	Not Reported
Top scre 2:	0	Bottom s 2:	0
Screen dia:	0	Flowing we:	Not Reported
Telescopin:	Not Reported	Log type:	Not Reported
Hrs pumped:	0	Pumping ra:	0
Level befo:	0	Level duri:	0
Test pump:	Not Reported	Pump insta:	Not Reported
Install pu:	Not Reported	Capacity:	0
Pump hp:	0	Column len:	0
Closed:	Not Reported	Abandoned:	Not Reported
Abandon da:	0	Site id:	MD7000000469457

Map ID: 223

GEOCHECK VERSION 2.1
STATE DATABASE WELL INFORMATION

Objectid:	469350	County let:	Not Reported
Permit:	PG941595	Mgs id:	Not Reported
B1 seq:	8529	B1 recd:	2000 912
City:	TORONTO CANAD	State:	Not Reported
Zip:	Not Reported	Driller na:	J A PADGETT JR
Driller id:	MGD 36	Est gpm pr:	0
Use for wa:	Test, Observation, Monitoring	Approx dep:	40
Drill meth:	BORED	Replacemen:	N
Wapid:	Not Reported	Subdivisio:	Not Reported
Section:	Not Reported	Lot:	Not Reported
Nearest to:	BELTSVILLE	Town dista:	Not Reported
Town direc:	T	Road name:	6711 INDUSTRIAL DRIV
Road side:	W	Road dista:	220 FT
Tax map:	13	Block:	Not Reported
Parcel:	Not Reported	N grid83:	153543
E grid83:	409170	Lat dec de:	39.049827
Lon dec de:	-76.894063	Issue date:	2000 9 5
Special fl:	Not Reported	C1 seq:	Not Reported
C1 recd:	0	Completion:	0
Total dept:	0	Num unsucc:	0
Hydrofract:	Not Reported	Grouted:	Not Reported
Grout type:	Not Reported	Grout top:	0
Grout bott:	0	Casing typ:	Not Reported
Casing dia:	0	Casing dep:	0
Casing hei:	Not Reported	Screen typ:	Not Reported
Top screen:	0	Bottom scr:	0
Screen t 1:	Not Reported	Top scre 1:	0
Bottom s 1:	0	Screen t 2:	Not Reported
Top scre 2:	0	Bottom s 2:	0
Screen dia:	0	Flowing we:	Not Reported
Telescopin:	Not Reported	Log type:	Not Reported
Hrs pumped:	0	Pumping ra:	0
Level befo:	0	Level duri:	0
Test pump:	Not Reported	Pump insta:	Not Reported
Install pu:	Not Reported	Capacity:	0
Pump hp:	0	Column len:	0
Closed:	Not Reported	Abandoned:	Not Reported
Abandon da:	0	Site id:	MD7000000469350

Map ID:	224		
Objectid:	349249	County let:	PG
Permit:	PG883107	Mgs id:	Not Reported
B1 seq:	0158	B1 recd:	1993 326
City:	BELTSVILLE	State:	MD
Zip:	20705	Driller na:	JOHN A. BOYCE
Driller id:	MGD0022	Est gpm pr:	0
Use for wa:	Test, Observation, Monitoring	Approx dep:	50
Drill meth:	BORED	Replacemen:	N
Wapid:	Not Reported	Subdivisio:	USDA-ARC
Section:	Not Reported	Lot:	Not Reported
Nearest to:	BELTSVILLE	Town dista:	0
Town direc:	T	Road name:	ODELL RD
Road side:	N	Road dista:	100 FT
Tax map:	Not Reported	Block:	Not Reported
Parcel:	Not Reported	N grid83:	153543
E grid83:	411913	Lat dec de:	39.049794
Lon dec de:	-76.862372	Issue date:	1993 4 5
Special fl:	Y	C1 seq:	2014
C1 recd:	1993 827	Completion:	1993 430
Total dept:	17	Num unsucc:	0

Hydrofract:	Not Reported	Grouted:	Y
Grout type:	CM	Grout top:	0
Grout bott:	5	Casing typ:	PL
Casing dia:	4	Casing dep:	7
Casing hei:	-0	Screen typ:	PL
Top screen:	7	Bottom scr:	17
Screen t 1:	Not Reported	Top scre 1:	0
Bottom s 1:	0	Screen t 2:	Not Reported
Top scre 2:	0	Bottom s 2:	0
Screen dia:	4	Flowing we:	Not Reported
Telescopin:	Not Reported	Log type:	Not Reported
Hrs pumped:	0	Pumping ra:	0
Level befo:	0	Level duri:	0
Test pump:	Not Reported	Pump insta:	N
Install pu:	Not Reported	Capacity:	0
Pump hp:	0	Column len:	0
Closed:	Not Reported	Abandoned:	Not Reported
Abandon da:	0	Site id:	MD7000000349249

Map ID:	224		
Objectid:	349248	County let:	PG
Permit:	PG883106	Mgs id:	Not Reported
B1 seq:	0157	B1 recd:	1993 326
City:	BELTSVILLE	State:	MD
Zip:	20705	Driller na:	JOHN A. BOYCE
Driller id:	MGD0022	Est gpm pr:	0
Use for wa:	Test, Observation, Monitoring	Approx dep:	50
Drill meth:	BORED	Replacemen:	N
Wapid:	Not Reported	Subdivisio:	USDA-ARC
Section:	Not Reported	Lot:	Not Reported
Nearest to:	BELTSVILLE	Town dista:	0
Town direc:	T	Road name:	ODELL RD.
Road side:	N	Road dista:	1500FT
Tax map:	Not Reported	Block:	Not Reported
Parcel:	Not Reported	N grid83:	153543
E grid83:	411913	Lat dec de:	39.049794
Lon dec de:	-76.862372	Issue date:	1993 4 5
Special fl:	Y	C1 seq:	2013
C1 recd:	1993 827	Completion:	1993 421
Total dept:	24	Num unsucc:	0
Hydrofract:	Not Reported	Grouted:	Y
Grout type:	CM	Grout top:	0
Grout bott:	7	Casing typ:	PL
Casing dia:	4	Casing dep:	9
Casing hei:	-0	Screen typ:	PL
Top screen:	9	Bottom scr:	24
Screen t 1:	Not Reported	Top scre 1:	0
Bottom s 1:	0	Screen t 2:	Not Reported
Top scre 2:	0	Bottom s 2:	0
Screen dia:	4	Flowing we:	Not Reported
Telescopin:	Not Reported	Log type:	Not Reported
Hrs pumped:	0	Pumping ra:	0
Level befo:	0	Level duri:	0
Test pump:	Not Reported	Pump insta:	N
Install pu:	Not Reported	Capacity:	0
Pump hp:	0	Column len:	0
Closed:	Not Reported	Abandoned:	Not Reported
Abandon da:	0	Site id:	MD7000000349248

Map ID: 224

GEOCHECK VERSION 2.1
STATE DATABASE WELL INFORMATION

Objectid:	349247	County let:	PG
Permit:	PG883105	Mgs id:	Not Reported
B1 seq:	0156	B1 recd:	1993 326
City:	BELTSVILLE	State:	MD
Zip:	20705	Driller na:	JOHN A. BOYCE
Driller id:	MGD0022	Est gpm pr:	0
Use for wa:	Test, Observation, Monitoring	Approx dep:	50
Drill meth:	BORED	Replacemen:	N
Wapid:	Not Reported	Subdivisio:	USDA-ARC
Section:	Not Reported	Lot:	Not Reported
Nearest to:	BELTSVILLE	Town dista:	0
Town direc:	T	Road name:	MUIRKIRK RD.
Road side:	S	Road dista:	250 FT
Tax map:	Not Reported	Block:	Not Reported
Parcel:	Not Reported	N grid83:	153543
E grid83:	411913	Lat dec de:	39.049794
Lon dec de:	-76.862372	Issue date:	1993 4 5
Special fl:	Y	C1 seq:	2012
C1 recd:	1993 827	Completion:	1993 4 9
Total dept:	37	Num unsucc:	0
Hydrofract:	Not Reported	Grouted:	Y
Grout type:	CM	Grout top:	0
Grout bott:	19	Casing typ:	PL
Casing dia:	4	Casing dep:	22
Casing hei:	-0	Screen typ:	PL
Top screen:	22	Bottom scr:	37
Screen t 1:	Not Reported	Top scre 1:	0
Bottom s 1:	0	Screen t 2:	Not Reported
Top scre 2:	0	Bottom s 2:	0
Screen dia:	4	Flowing we:	Not Reported
Telescopin:	Not Reported	Log type:	Not Reported
Hrs pumped:	0	Pumping ra:	0
Level befo:	0	Level duri:	0
Test pump:	Not Reported	Pump insta:	N
Install pu:	Not Reported	Capacity:	0
Pump hp:	0	Column len:	0
Closed:	Not Reported	Abandoned:	Not Reported
Abandon da:	0	Site id:	MD7000000349247

Map ID:	224		
Objectid:	349252	County let:	PG
Permit:	PG883110	Mgs id:	Not Reported
B1 seq:	0161	B1 recd:	1993 326
City:	BELTSVILLE	State:	MD
Zip:	20705	Driller na:	JOHN A. BOYCE
Driller id:	MGD0022	Est gpm pr:	0
Use for wa:	Test, Observation, Monitoring	Approx dep:	50
Drill meth:	BORED	Replacemen:	N
Wapid:	Not Reported	Subdivisio:	USDA-ARC
Section:	Not Reported	Lot:	Not Reported
Nearest to:	BELTSVILLE	Town dista:	0
Town direc:	T	Road name:	ODELL RD.
Road side:	N	Road dista:	1600FT
Tax map:	Not Reported	Block:	Not Reported
Parcel:	Not Reported	N grid83:	153543
E grid83:	411913	Lat dec de:	39.049794
Lon dec de:	-76.862372	Issue date:	1993 4 5
Special fl:	Y	C1 seq:	3464
C1 recd:	1993 827	Completion:	1993 5 4
Total dept:	38	Num unsucc:	0

Hydrofract:	Not Reported	Grouted:	Y
Grout type:	CM	Grout top:	0
Grout bott:	18	Casing typ:	PL
Casing dia:	4	Casing dep:	23
Casing hei:	-0	Screen typ:	PL
Top screen:	23	Bottom scr:	38
Screen t 1:	Not Reported	Top scre 1:	0
Bottom s 1:	0	Screen t 2:	Not Reported
Top scre 2:	0	Bottom s 2:	0
Screen dia:	4	Flowing we:	Not Reported
Telescopin:	Not Reported	Log type:	Not Reported
Hrs pumped:	0	Pumping ra:	0
Level befo:	0	Level duri:	0
Test pump:	Not Reported	Pump insta:	N
Install pu:	Not Reported	Capacity:	0
Pump hp:	0	Column len:	0
Closed:	Not Reported	Abandoned:	Not Reported
Abandon da:	0	Site id:	MD7000000349252

Map ID:	224		
Objectid:	349251	County let:	PG
Permit:	PG883109	Mgs id:	Not Reported
B1 seq:	0160	B1 recd:	1993 326
City:	BELTSVILLE	State:	MD
Zip:	20705	Driller na:	JOHN A. BOYCE
Driller id:	MGD0022	Est gpm pr:	0
Use for wa:	Test, Observation, Monitoring	Approx dep:	50
Drill meth:	BORED	Replacemen:	N
Wapid:	Not Reported	Subdivisio:	USDA-ARC
Section:	Not Reported	Lot:	Not Reported
Nearest to:	BELTSVILLE	Town dista:	0
Town direc:	T	Road name:	ODELL RD.
Road side:	N	Road dista:	1300FT
Tax map:	Not Reported	Block:	Not Reported
Parcel:	Not Reported	N grid83:	153543
E grid83:	411913	Lat dec de:	39.049794
Lon dec de:	-76.862372	Issue date:	1993 4 5
Special fl:	Y	C1 seq:	2004
C1 recd:	1993 827	Completion:	1993 5 3
Total dept:	17	Num unsucc:	0
Hydrofract:	Not Reported	Grouted:	Y
Grout type:	CM	Grout top:	0
Grout bott:	5	Casing typ:	PL
Casing dia:	4	Casing dep:	7
Casing hei:	-0	Screen typ:	PL
Top screen:	7	Bottom scr:	17
Screen t 1:	Not Reported	Top scre 1:	0
Bottom s 1:	0	Screen t 2:	Not Reported
Top scre 2:	0	Bottom s 2:	0
Screen dia:	4	Flowing we:	Not Reported
Telescopin:	Not Reported	Log type:	Not Reported
Hrs pumped:	0	Pumping ra:	0
Level befo:	0	Level duri:	0
Test pump:	Not Reported	Pump insta:	N
Install pu:	Not Reported	Capacity:	0
Pump hp:	0	Column len:	0
Closed:	Not Reported	Abandoned:	Not Reported
Abandon da:	0	Site id:	MD7000000349251

Map ID: 224

GEOCHECK VERSION 2.1
STATE DATABASE WELL INFORMATION

Objectid:	349250	County let:	PG
Permit:	PG883108	Mgs id:	Not Reported
B1 seq:	0159	B1 recd:	1993 326
City:	BELTSVILLE	State:	MD
Zip:	20705	Driller na:	JOHN A. BOYCE
Driller id:	MGD0022	Est gpm pr:	0
Use for wa:	Test, Observation, Monitoring	Approx dep:	50
Drill meth:	BORED	Replacemen:	N
Wapid:	Not Reported	Subdivisio:	Not Reported
Section:	Not Reported	Lot:	Not Reported
Nearest to:	BELTSVILLE	Town dista:	0
Town direc:	T	Road name:	ODELL RD.
Road side:	N	Road dista:	200 FT
Tax map:	Not Reported	Block:	Not Reported
Parcel:	Not Reported	N grid83:	153543
E grid83:	411913	Lat dec de:	39.049794
Lon dec de:	-76.862372	Issue date:	1993 4 5
Special fl:	Y	C1 seq:	2015
C1 recd:	1993 827	Completion:	1993 429
Total dept:	17	Num unsucc:	0
Hydrofract:	Not Reported	Grouted:	Y
Grout type:	CM	Grout top:	0
Grout bott:	5	Casing typ:	PL
Casing dia:	4	Casing dep:	7
Casing hei:	-0	Screen typ:	PL
Top screen:	7	Bottom scr:	17
Screen t 1:	Not Reported	Top scre 1:	0
Bottom s 1:	0	Screen t 2:	Not Reported
Top scre 2:	0	Bottom s 2:	0
Screen dia:	4	Flowing we:	Not Reported
Telescopin:	Not Reported	Log type:	Not Reported
Hrs pumped:	0	Pumping ra:	0
Level befo:	0	Level duri:	0
Test pump:	Not Reported	Pump insta:	N
Install pu:	Not Reported	Capacity:	0
Pump hp:	0	Column len:	0
Closed:	Not Reported	Abandoned:	Not Reported
Abandon da:	0	Site id:	MD7000000349250

Map ID:	224		
Objectid:	349245	County let:	PG
Permit:	PG883103	Mgs id:	Not Reported
B1 seq:	0154	B1 recd:	1993 326
City:	BELTSVILLE	State:	MD
Zip:	20705	Driller na:	JOHN A. BOYCE
Driller id:	MGD0022	Est gpm pr:	0
Use for wa:	Test, Observation, Monitoring	Approx dep:	50
Drill meth:	BORED	Replacemen:	N
Wapid:	Not Reported	Subdivisio:	USDA-ARC
Section:	Not Reported	Lot:	Not Reported
Nearest to:	BELTSVILLE	Town dista:	0
Town direc:	Not Reported	Road name:	MUIRKIRK RD.
Road side:	S	Road dista:	450 FT
Tax map:	Not Reported	Block:	Not Reported
Parcel:	Not Reported	N grid83:	153543
E grid83:	411913	Lat dec de:	39.049794
Lon dec de:	-76.862372	Issue date:	1993 4 5
Special fl:	Y	C1 seq:	2010
C1 recd:	1993 827	Completion:	1993 414
Total dept:	31	Num unsucc:	0

Hydrofract:	Not Reported	Grouted:	Y
Grout type:	CM	Grout top:	0
Grout bott:	17	Casing typ:	PL
Casing dia:	4	Casing dep:	21
Casing hei:	-0	Screen typ:	PL
Top screen:	21	Bottom scr:	31
Screen t 1:	Not Reported	Top scre 1:	0
Bottom s 1:	0	Screen t 2:	Not Reported
Top scre 2:	0	Bottom s 2:	0
Screen dia:	4	Flowing we:	Not Reported
Telescopin:	Not Reported	Log type:	Not Reported
Hrs pumped:	0	Pumping ra:	0
Level befo:	0	Level duri:	0
Test pump:	Not Reported	Pump insta:	N
Install pu:	Not Reported	Capacity:	0
Pump hp:	0	Column len:	0
Closed:	Not Reported	Abandoned:	Not Reported
Abandon da:	0	Site id:	MD7000000349245

Map ID:	224		
Objectid:	349246	County let:	PG
Permit:	PG883104	Mgs id:	Not Reported
B1 seq:	0155	B1 recd:	1993 326
City:	BELTSVILLE	State:	MD
Zip:	20705	Driller na:	JOHN A. BOYCE
Driller id:	MGD0022	Est gpm pr:	0
Use for wa:	Test, Observation, Monitoring	Approx dep:	50
Drill meth:	BORED	Replacemen:	N
Wapid:	Not Reported	Subdivisio:	USDA-ARC
Section:	Not Reported	Lot:	Not Reported
Nearest to:	BELTSVILLE	Town dista:	0
Town direc:	T	Road name:	MUIRKIRK RD.
Road side:	S	Road dista:	400 FT
Tax map:	Not Reported	Block:	Not Reported
Parcel:	Not Reported	N grid83:	153543
E grid83:	411913	Lat dec de:	39.049794
Lon dec de:	-76.862372	Issue date:	1993 4 5
Special fl:	Y	C1 seq:	2011
C1 recd:	1993 827	Completion:	1995 423
Total dept:	25	Num unsucc:	0
Hydrofract:	Not Reported	Grouted:	Y
Grout type:	CM	Grout top:	0
Grout bott:	12	Casing typ:	PL
Casing dia:	4	Casing dep:	15
Casing hei:	-0	Screen typ:	PL
Top screen:	15	Bottom scr:	25
Screen t 1:	Not Reported	Top scre 1:	0
Bottom s 1:	0	Screen t 2:	Not Reported
Top scre 2:	0	Bottom s 2:	0
Screen dia:	4	Flowing we:	Not Reported
Telescopin:	Not Reported	Log type:	Not Reported
Hrs pumped:	0	Pumping ra:	0
Level befo:	0	Level duri:	0
Test pump:	Not Reported	Pump insta:	N
Install pu:	Not Reported	Capacity:	0
Pump hp:	0	Column len:	0
Closed:	Not Reported	Abandoned:	Not Reported
Abandon da:	0	Site id:	MD7000000349246

Map ID: 224

GEOCHECK VERSION 2.1
STATE DATABASE WELL INFORMATION

Objectid:	349242	County let:	PG
Permit:	PG883100	Mgs id:	Not Reported
B1 seq:	0151	B1 recd:	1993 326
City:	BELTSVILLE	State:	MD
Zip:	20705	Driller na:	JOHN A. BOYCE
Driller id:	MGD0022	Est gpm pr:	0
Use for wa:	Test, Observation, Monitoring	Approx dep:	50
Drill meth:	BORED	Replacemen:	N
Wapid:	Not Reported	Subdivisio:	USDA-ARC
Section:	Not Reported	Lot:	Not Reported
Nearest to:	BELTSVILLE	Town dista:	0
Town direc:	T	Road name:	MUIRKIRK RD.
Road side:	S	Road dista:	850 FT
Tax map:	Not Reported	Block:	Not Reported
Parcel:	Not Reported	N grid83:	153543
E grid83:	411913	Lat dec de:	39.049794
Lon dec de:	-76.862372	Issue date:	1993 4 5
Special fl:	Y	C1 seq:	2007
C1 recd:	1993 827	Completion:	1993 415
Total dept:	39	Num unsucc:	0
Hydrofract:	Not Reported	Grouted:	Y
Grout type:	CM	Grout top:	0
Grout bott:	26	Casing typ:	PL
Casing dia:	4	Casing dep:	29
Casing hei:	-0	Screen typ:	PL
Top screen:	29	Bottom scr:	39
Screen t 1:	Not Reported	Top scre 1:	0
Bottom s 1:	0	Screen t 2:	Not Reported
Top scre 2:	0	Bottom s 2:	0
Screen dia:	4	Flowing we:	Not Reported
Telescopin:	Not Reported	Log type:	Not Reported
Hrs pumped:	0	Pumping ra:	0
Level befo:	0	Level duri:	0
Test pump:	Not Reported	Pump insta:	N
Install pu:	Not Reported	Capacity:	0
Pump hp:	0	Column len:	0
Closed:	Not Reported	Abandoned:	Not Reported
Abandon da:	0	Site id:	MD7000000349242

Map ID:	224		
Objectid:	349241	County let:	PG
Permit:	PG883099	Mgs id:	Not Reported
B1 seq:	0308	B1 recd:	1993 326
City:	BELTSVILLE	State:	MD
Zip:	20705	Driller na:	JOHN A. BOYCE
Driller id:	MGD0022	Est gpm pr:	0
Use for wa:	Test, Observation, Monitoring	Approx dep:	50
Drill meth:	BORED	Replacemen:	N
Wapid:	Not Reported	Subdivisio:	USDA-ARC
Section:	Not Reported	Lot:	Not Reported
Nearest to:	BELTSVILLE	Town dista:	0
Town direc:	T	Road name:	MUIRKIRK ROAD
Road side:	S	Road dista:	700 FT
Tax map:	Not Reported	Block:	Not Reported
Parcel:	Not Reported	N grid83:	153543
E grid83:	411913	Lat dec de:	39.049794
Lon dec de:	-76.862372	Issue date:	1993 4 5
Special fl:	Y	C1 seq:	2006
C1 recd:	1993 827	Completion:	1993 419
Total dept:	27	Num unsucc:	0

Hydrofract:	Not Reported	Grouted:	Y
Grout type:	CM	Grout top:	0
Grout bott:	14	Casing typ:	PL
Casing dia:	4	Casing dep:	17
Casing hei:	-0	Screen typ:	PL
Top screen:	17	Bottom scr:	27
Screen t 1:	Not Reported	Top scre 1:	0
Bottom s 1:	0	Screen t 2:	Not Reported
Top scre 2:	0	Bottom s 2:	0
Screen dia:	4	Flowing we:	Not Reported
Telescopin:	Not Reported	Log type:	Not Reported
Hrs pumped:	0	Pumping ra:	0
Level befo:	0	Level duri:	0
Test pump:	Not Reported	Pump insta:	N
Install pu:	Not Reported	Capacity:	0
Pump hp:	0	Column len:	0
Closed:	Not Reported	Abandoned:	Not Reported
Abandon da:	0	Site id:	MD7000000349241

Map ID:	224		
Objectid:	349244	County let:	PG
Permit:	PG883102	Mgs id:	Not Reported
B1 seq:	0153	B1 recd:	1993 326
City:	BELTSVILLE	State:	MD
Zip:	20705	Driller na:	JOHN A. BOYCE
Driller id:	MGD0022	Est gpm pr:	0
Use for wa:	Test, Observation, Monitoring	Approx dep:	50
Drill meth:	BORED	Replacemen:	N
Wapid:	Not Reported	Subdivisio:	USDA-ARC
Section:	Not Reported	Lot:	Not Reported
Nearest to:	BELTSVILLE	Town dista:	0
Town direc:	T	Road name:	MUIRKIRK ROAD
Road side:	S	Road dista:	550 FT
Tax map:	Not Reported	Block:	Not Reported
Parcel:	Not Reported	N grid83:	153543
E grid83:	411913	Lat dec de:	39.049794
Lon dec de:	-76.862372	Issue date:	1993 4 5
Special fl:	Y	C1 seq:	2009
C1 recd:	1993 827	Completion:	1993 413
Total dept:	36	Num unsucc:	0
Hydrofract:	Not Reported	Grouted:	Y
Grout type:	CM	Grout top:	0
Grout bott:	17	Casing typ:	PL
Casing dia:	4	Casing dep:	21
Casing hei:	-0	Screen typ:	PL
Top screen:	21	Bottom scr:	36
Screen t 1:	Not Reported	Top scre 1:	0
Bottom s 1:	0	Screen t 2:	Not Reported
Top scre 2:	0	Bottom s 2:	0
Screen dia:	4	Flowing we:	Not Reported
Telescopin:	Not Reported	Log type:	Not Reported
Hrs pumped:	0	Pumping ra:	0
Level befo:	0	Level duri:	0
Test pump:	Not Reported	Pump insta:	N
Install pu:	Not Reported	Capacity:	0
Pump hp:	0	Column len:	0
Closed:	Not Reported	Abandoned:	Not Reported
Abandon da:	0	Site id:	MD7000000349244

Map ID: 224

GEOCHECK VERSION 2.1
STATE DATABASE WELL INFORMATION

Objectid:	349243	County let:	PG
Permit:	PG883101	Mgs id:	Not Reported
B1 seq:	0152	B1 recd:	1993 326
City:	BELTSVILLE	State:	MD
Zip:	20705	Driller na:	JOHN A. BOYCE
Driller id:	MGD0022	Est gpm pr:	0
Use for wa:	Test, Observation, Monitoring	Approx dep:	50
Drill meth:	BORED	Replacemen:	N
Wapid:	Not Reported	Subdivisio:	USDA-ARC
Section:	Not Reported	Lot:	Not Reported
Nearest to:	BELTSVILLE	Town dista:	0
Town direc:	T	Road name:	MUIRKIRK ROAD
Road side:	S	Road dista:	900 FT
Tax map:	Not Reported	Block:	Not Reported
Parcel:	Not Reported	N grid83:	153543
E grid83:	411913	Lat dec de:	39.049794
Lon dec de:	-76.862372	Issue date:	1993 4 5
Special fl:	Y	C1 seq:	2008
C1 recd:	1993 827	Completion:	1993 419
Total dept:	39	Num unsucc:	0
Hydrofract:	Not Reported	Grouted:	Y
Grout type:	CM	Grout top:	0
Grout bott:	25	Casing typ:	PL
Casing dia:	4	Casing dep:	29
Casing hei:	-0	Screen typ:	PL
Top screen:	29	Bottom scr:	39
Screen t 1:	Not Reported	Top scre 1:	0
Bottom s 1:	0	Screen t 2:	Not Reported
Top scre 2:	0	Bottom s 2:	0
Screen dia:	4	Flowing we:	Not Reported
Telescopin:	Not Reported	Log type:	Not Reported
Hrs pumped:	0	Pumping ra:	0
Level befo:	0	Level duri:	0
Test pump:	Not Reported	Pump insta:	N
Install pu:	Not Reported	Capacity:	0
Pump hp:	0	Column len:	0
Closed:	Not Reported	Abandoned:	Not Reported
Abandon da:	0	Site id:	MD7000000349243

Map ID:	224		
Objectid:	349240	County let:	PG
Permit:	PG883098	Mgs id:	Not Reported
B1 seq:	0307	B1 recd:	1993 326
City:	BELTSVILLE	State:	MD
Zip:	20705	Driller na:	JOHN A. BOYCE
Driller id:	MGD0022	Est gpm pr:	0
Use for wa:	Test, Observation, Monitoring	Approx dep:	50
Drill meth:	BORED	Replacemen:	N
Wapid:	Not Reported	Subdivisio:	USDA-ARC
Section:	Not Reported	Lot:	Not Reported
Nearest to:	BELTSVILLE	Town dista:	0
Town direc:	T	Road name:	MUIRKIRK ROAD
Road side:	S	Road dista:	200 FT
Tax map:	Not Reported	Block:	Not Reported
Parcel:	Not Reported	N grid83:	153543
E grid83:	411913	Lat dec de:	39.049794
Lon dec de:	-76.862372	Issue date:	1993 4 5
Special fl:	Y	C1 seq:	2005
C1 recd:	1993 827	Completion:	1993 4 8
Total dept:	23	Num unsucc:	0

Hydrofract:	Not Reported	Grouted:	Y
Grout type:	CM	Grout top:	0
Grout bott:	6	Casing typ:	PL
Casing dia:	4	Casing dep:	8
Casing hei:	-0	Screen typ:	PL
Top screen:	8	Bottom scr:	23
Screen t 1:	Not Reported	Top scre 1:	0
Bottom s 1:	0	Screen t 2:	Not Reported
Top scre 2:	0	Bottom s 2:	0
Screen dia:	4	Flowing we:	Not Reported
Telescopin:	Not Reported	Log type:	Not Reported
Hrs pumped:	0	Pumping ra:	0
Level befo:	0	Level duri:	0
Test pump:	Not Reported	Pump insta:	N
Install pu:	Not Reported	Capacity:	0
Pump hp:	0	Column len:	0
Closed:	Not Reported	Abandoned:	Not Reported
Abandon da:	0	Site id:	MD7000000349240

Map ID:	225		
Objectid:	552662	County let:	Not Reported
Permit:	PG100411	Mgs id:	Not Reported
B1 seq:	8494	B1 recd:	2013 6 6
City:	BELTSVILLE	State:	MD
Zip:	20705	Driller na:	SAMUEL A CONNELLY
Driller id:	MWD 572	Est gpm pr:	0
Use for wa:	Test, Observation, Monitoring	Approx dep:	35
Drill meth:	BORED	Replacemen:	N
Wapid:	Not Reported	Subdivisio:	Not Reported
Section:	Not Reported	Lot:	Not Reported
Nearest to:	BELTSVILLE	Town dista:	Not Reported
Town direc:	Not Reported	Road name:	4000 POWDER MILL RD
Road side:	N	Road dista:	75 FT
Tax map:	Not Reported	Block:	Not Reported
Parcel:	Not Reported	N grid83:	0
E grid83:	0	Lat dec de:	39.048341
Lon dec de:	-76.936147	Issue date:	2013 6 6
Special fl:	Not Reported	C1 seq:	21628
C1 recd:	2013 711	Completion:	2013 529
Total dept:	35	Num unsucc:	0
Hydrofract:	N	Grouted:	Y
Grout type:	BC	Grout top:	1
Grout bott:	8	Casing typ:	PL
Casing dia:	2	Casing dep:	10
Casing hei:	-1	Screen typ:	PL
Top screen:	10	Bottom scr:	35
Screen t 1:	Not Reported	Top scre 1:	0
Bottom s 1:	0	Screen t 2:	Not Reported
Top scre 2:	0	Bottom s 2:	0
Screen dia:	2	Flowing we:	Not Reported
Telescopin:	Not Reported	Log type:	Not Reported
Hrs pumped:	1	Pumping ra:	1
Level befo:	1	Level duri:	1
Test pump:	Not Reported	Pump insta:	Not Reported
Install pu:	Not Reported	Capacity:	0
Pump hp:	0	Column len:	0
Closed:	Not Reported	Abandoned:	Not Reported
Abandon da:	0	Site id:	MD7000000552662

Map ID: 225

GEOCHECK VERSION 2.1
STATE DATABASE WELL INFORMATION

Objectid:	552656	County let:	Not Reported
Permit:	PG100344	Mgs id:	Not Reported
B1 seq:	8458	B1 recd:	0
City:	BELTSVILLE	State:	MD
Zip:	20705	Driller na:	SAMUEL A CONNELLY
Driller id:	MWD 572	Est gpm pr:	0
Use for wa:	Test, Observation, Monitoring	Approx dep:	75
Drill meth:	BORED	Replacemen:	N
Wapid:	Not Reported	Subdivisio:	Not Reported
Section:	Not Reported	Lot:	Not Reported
Nearest to:	BELTSVILLE	Town dista:	Not Reported
Town direc:	Not Reported	Road name:	4000 POWDERMILL RD
Road side:	N	Road dista:	15 FT
Tax map:	Not Reported	Block:	Not Reported
Parcel:	Not Reported	N grid83:	0
E grid83:	0	Lat dec de:	39.048217
Lon dec de:	-76.936511	Issue date:	2013 117
Special fl:	Not Reported	C1 seq:	21677
C1 recd:	0	Completion:	2013 116
Total dept:	33	Num unsucc:	0
Hydrofract:	N	Grouted:	Y
Grout type:	BC	Grout top:	1
Grout bott:	5	Casing typ:	PL
Casing dia:	2	Casing dep:	7
Casing hei:	-1	Screen typ:	PL
Top screen:	7	Bottom scr:	33
Screen t 1:	Not Reported	Top scre 1:	0
Bottom s 1:	0	Screen t 2:	Not Reported
Top scre 2:	0	Bottom s 2:	0
Screen dia:	2	Flowing we:	Not Reported
Telescopin:	Not Reported	Log type:	Not Reported
Hrs pumped:	0	Pumping ra:	0
Level befo:	0	Level duri:	0
Test pump:	Not Reported	Pump insta:	N
Install pu:	Not Reported	Capacity:	0
Pump hp:	0	Column len:	0
Closed:	Not Reported	Abandoned:	Not Reported
Abandon da:	0	Site id:	MD7000000552656

Map ID:	225		
Objectid:	552661	County let:	Not Reported
Permit:	PG100410	Mgs id:	Not Reported
B1 seq:	8493	B1 recd:	2013 6 6
City:	BELTSVILLE	State:	MD
Zip:	20705	Driller na:	SAMUEL A CONNELLY
Driller id:	MWD 572	Est gpm pr:	0
Use for wa:	Test, Observation, Monitoring	Approx dep:	35
Drill meth:	BORED	Replacemen:	N
Wapid:	Not Reported	Subdivisio:	Not Reported
Section:	Not Reported	Lot:	Not Reported
Nearest to:	BELTSVILLE	Town dista:	Not Reported
Town direc:	Not Reported	Road name:	4000 POWDER MILL RD
Road side:	N	Road dista:	75 FT
Tax map:	Not Reported	Block:	Not Reported
Parcel:	Not Reported	N grid83:	0
E grid83:	0	Lat dec de:	39.048038
Lon dec de:	-76.936397	Issue date:	2013 6 6
Special fl:	Not Reported	C1 seq:	19856
C1 recd:	0	Completion:	2013 529
Total dept:	34	Num unsucc:	0

Hydrofract:	N	Grouted:	Y
Grout type:	BC	Grout top:	1
Grout bott:	8	Casing typ:	PL
Casing dia:	2	Casing dep:	10
Casing hei:	-1	Screen typ:	PL
Top screen:	10	Bottom scr:	34
Screen t 1:	Not Reported	Top scre 1:	0
Bottom s 1:	0	Screen t 2:	Not Reported
Top scre 2:	0	Bottom s 2:	0
Screen dia:	2	Flowing we:	Not Reported
Telescopin:	Not Reported	Log type:	Not Reported
Hrs pumped:	1	Pumping ra:	1
Level befo:	1	Level duri:	1
Test pump:	Not Reported	Pump insta:	Not Reported
Install pu:	Not Reported	Capacity:	0
Pump hp:	0	Column len:	0
Closed:	Not Reported	Abandoned:	Not Reported
Abandon da:	0	Site id:	MD7000000552661

Map ID:	225		
Objectid:	552151	County let:	Not Reported
Permit:	PG100346	Mgs id:	Not Reported
B1 seq:	8460	B1 recd:	0
City:	BELTSVILLE	State:	MD
Zip:	20705	Driller na:	SAMUEL A CONNELLY
Driller id:	MWD 572	Est gpm pr:	0
Use for wa:	Test, Observation, Monitoring	Approx dep:	75
Drill meth:	BORED	Replacemen:	N
Wapid:	Not Reported	Subdivisio:	Not Reported
Section:	Not Reported	Lot:	Not Reported
Nearest to:	BELTSVILLE	Town dista:	Not Reported
Town direc:	Not Reported	Road name:	4000 POWDER MILL
Road side:	N	Road dista:	200 FT
Tax map:	Not Reported	Block:	Not Reported
Parcel:	Not Reported	N grid83:	0
E grid83:	0	Lat dec de:	39.04767
Lon dec de:	-76.936888	Issue date:	2013 117
Special fl:	Y	C1 seq:	21676
C1 recd:	0	Completion:	2013 116
Total dept:	30	Num unsucc:	0
Hydrofract:	N	Grouted:	Y
Grout type:	BC	Grout top:	1
Grout bott:	4	Casing typ:	PL
Casing dia:	2	Casing dep:	6
Casing hei:	-1	Screen typ:	PL
Top screen:	6	Bottom scr:	30
Screen t 1:	Not Reported	Top scre 1:	0
Bottom s 1:	0	Screen t 2:	Not Reported
Top scre 2:	0	Bottom s 2:	0
Screen dia:	2	Flowing we:	Not Reported
Telescopin:	Not Reported	Log type:	Not Reported
Hrs pumped:	0	Pumping ra:	0
Level befo:	0	Level duri:	0
Test pump:	Not Reported	Pump insta:	N
Install pu:	Not Reported	Capacity:	0
Pump hp:	0	Column len:	0
Closed:	Not Reported	Abandoned:	Not Reported
Abandon da:	0	Site id:	MD7000000552151

Map ID: 226

GEOCHECK VERSION 2.1
STATE DATABASE WELL INFORMATION

Objectid:	523752	County let:	MO
Permit:	MO950688	Mgs id:	Not Reported
B1 seq:	8659	B1 recd:	20071022
City:	SILVER SPRING	State:	MD
Zip:	20904	Driller na:	GEORGE F EASTERDAY
Driller id:	MWD 40	Est gpm pr:	5
Use for wa:	Home or Public Use	Approx dep:	300
Drill meth:	Not Reported	Replacemen:	S
Wapid:	Not Reported	Subdivisio:	Not Reported
Section:	Not Reported	Lot:	11
Nearest to:	WHITE OAK	Town dista:	Not Reported
Town direc:	T	Road name:	716 TANLEY ROAD
Road side:	S	Road dista:	100 FT
Tax map:	JQ52	Block:	A
Parcel:	Not Reported	N grid83:	153238
E grid83:	400026	Lat dec de:	39.047129
Lon dec de:	-76.999699	Issue date:	20071012
Special fl:	Y	C1 seq:	0910
C1 recd:	2008 2 1	Completion:	20071031
Total dept:	420	Num unsucc:	0
Hydrofract:	N	Grouted:	Y
Grout type:	CM	Grout top:	0
Grout bott:	38	Casing typ:	ST
Casing dia:	6	Casing dep:	40
Casing hei:	+1	Screen typ:	HO
Top screen:	39	Bottom scr:	420
Screen t 1:	Not Reported	Top scre 1:	0
Bottom s 1:	0	Screen t 2:	Not Reported
Top scre 2:	0	Bottom s 2:	0
Screen dia:	0	Flowing we:	Not Reported
Telescopin:	Not Reported	Log type:	Not Reported
Hrs pumped:	3	Pumping ra:	4
Level befo:	50	Level duri:	420
Test pump:	A	Pump insta:	N
Install pu:	Not Reported	Capacity:	0
Pump hp:	0	Column len:	0
Closed:	Not Reported	Abandoned:	Not Reported
Abandon da:	0	Site id:	MD7000000523752

Map ID:	227		
Objectid:	249086	County let:	MO
Permit:	MO812786	Mgs id:	Not Reported
B1 seq:	Not Reported	B1 recd:	1987 9 8
City:	SILVER SPRING	State:	MD
Zip:	20902	Driller na:	EASTERDAY, GEORGE F.
Driller id:	MWD0040	Est gpm pr:	10
Use for wa:	Test, Observation, Monitoring	Approx dep:	200
Drill meth:	AIR-ROT	Replacemen:	N
Wapid:	MO1987G007	Subdivisio:	Not Reported
Section:	Not Reported	Lot:	Not Reported
Nearest to:	WHEATON	Town dista:	1 MI
Town direc:	NE	Road name:	GRAYS LA
Road side:	N	Road dista:	100 FT
Tax map:	Not Reported	Block:	Not Reported
Parcel:	Not Reported	N grid83:	153238
E grid83:	397892	Lat dec de:	39.047126
Lon dec de:	-77.024346	Issue date:	1987 916
Special fl:	Not Reported	C1 seq:	Not Reported
C1 recd:	198712 7	Completion:	198710 5
Total dept:	300	Num unsucc:	0

Hydrofract:	Not Reported	Grouted:	Y
Grout type:	CM	Grout top:	0
Grout bott:	54	Casing typ:	ST
Casing dia:	6	Casing dep:	80
Casing hei:	+02	Screen typ:	HO
Top screen:	78	Bottom scr:	300
Screen t 1:	Not Reported	Top scre 1:	0
Bottom s 1:	0	Screen t 2:	Not Reported
Top scre 2:	0	Bottom s 2:	0
Screen dia:	0	Flowing we:	Not Reported
Telescopin:	Not Reported	Log type:	Not Reported
Hrs pumped:	3	Pumping ra:	1
Level befo:	70	Level duri:	300
Test pump:	A	Pump insta:	Not Reported
Install pu:	Not Reported	Capacity:	0
Pump hp:	0	Column len:	0
Closed:	Not Reported	Abandoned:	Not Reported
Abandon da:	0	Site id:	MD7000000249086

Map ID:	228		
Objectid:	248682	County let:	MO
Permit:	MO812378	Mgs id:	Not Reported
B1 seq:	Not Reported	B1 recd:	1987 3 5
City:	DAMASCUS	State:	MD
Zip:	20872	Driller na:	EASTERDAY, GEORGE F.
Driller id:	MWD0040	Est gpm pr:	5
Use for wa:	Test, Observation, Monitoring	Approx dep:	200
Drill meth:	AIR-ROT	Replacemen:	N
Wapid:	MO1987G002	Subdivisio:	Not Reported
Section:	Not Reported	Lot:	Not Reported
Nearest to:	WHITE OAK	Town dista:	1 MI
Town direc:	NE	Road name:	1850 APRIL LA
Road side:	N	Road dista:	150 FT
Tax map:	Not Reported	Block:	Not Reported
Parcel:	Not Reported	N grid83:	153238
E grid83:	402160	Lat dec de:	39.047126
Lon dec de:	-76.975051	Issue date:	1987 225
Special fl:	Not Reported	C1 seq:	Not Reported
C1 recd:	1987 610	Completion:	0
Total dept:	0	Num unsucc:	0
Hydrofract:	Not Reported	Grouted:	Not Reported
Grout type:	Not Reported	Grout top:	0
Grout bott:	0	Casing typ:	Not Reported
Casing dia:	0	Casing dep:	0
Casing hei:	+00	Screen typ:	Not Reported
Top screen:	0	Bottom scr:	0
Screen t 1:	Not Reported	Top scre 1:	0
Bottom s 1:	0	Screen t 2:	Not Reported
Top scre 2:	0	Bottom s 2:	0
Screen dia:	0	Flowing we:	Not Reported
Telescopin:	Not Reported	Log type:	Not Reported
Hrs pumped:	0	Pumping ra:	0
Level befo:	0	Level duri:	0
Test pump:	Not Reported	Pump insta:	Not Reported
Install pu:	Not Reported	Capacity:	0
Pump hp:	0	Column len:	0
Closed:	U	Abandoned:	Not Reported
Abandon da:	0	Site id:	MD7000000248682

Map ID: 229

GEOCHECK VERSION 2.1
STATE DATABASE WELL INFORMATION

Objectid:	471658	County let:	Not Reported
Permit:	MO942459	Mgs id:	Not Reported
B1 seq:	5218	B1 recd:	2002 7 5
City:	BETHESDA	State:	MD
Zip:	20814	Driller na:	KEVIN WEIGLE
Driller id:	MWD 552	Est gpm pr:	0
Use for wa:	Test, Observation, Monitoring	Approx dep:	75
Drill meth:	AIR-ROT	Replacemen:	N
Wapid:	Not Reported	Subdivisio:	MONTGOMERY INDUSTRIA
Section:	Not Reported	Lot:	Not Reported
Nearest to:	WHITE OAK	Town dista:	1.25
Town direc:	NE	Road name:	TECH ROAD
Road side:	Not Reported	Road dista:	200 FT
Tax map:	KQ22	Block:	Not Reported
Parcel:	N368	N grid83:	153238
E grid83:	402464	Lat dec de:	39.047126
Lon dec de:	-76.97153	Issue date:	2002 7 8
Special fl:	Not Reported	C1 seq:	9270
C1 recd:	2002 822	Completion:	2002 718
Total dept:	55	Num unsucc:	0
Hydrofract:	N	Grouted:	Y
Grout type:	BC	Grout top:	2
Grout bott:	23	Casing typ:	PL
Casing dia:	4	Casing dep:	25
Casing hei:	Not Reported	Screen typ:	PL
Top screen:	25	Bottom scr:	55
Screen t 1:	Not Reported	Top scre 1:	0
Bottom s 1:	0	Screen t 2:	Not Reported
Top scre 2:	0	Bottom s 2:	0
Screen dia:	4	Flowing we:	Not Reported
Telescopin:	Not Reported	Log type:	Not Reported
Hrs pumped:	0	Pumping ra:	0
Level befo:	0	Level duri:	0
Test pump:	Not Reported	Pump insta:	Not Reported
Install pu:	Not Reported	Capacity:	0
Pump hp:	0	Column len:	0
Closed:	Not Reported	Abandoned:	Not Reported
Abandon da:	0	Site id:	MD7000000471658

Map ID:	229		
Objectid:	471661	County let:	Not Reported
Permit:	MO942462	Mgs id:	Not Reported
B1 seq:	5219	B1 recd:	2002 7 5
City:	BETHESDA	State:	MD
Zip:	20814	Driller na:	KEVIN WEIGLE
Driller id:	MWD 552	Est gpm pr:	0
Use for wa:	Test, Observation, Monitoring	Approx dep:	75
Drill meth:	AIR-ROT	Replacemen:	N
Wapid:	Not Reported	Subdivisio:	MONTGOMERY INDUSTRIA
Section:	Not Reported	Lot:	Not Reported
Nearest to:	WHITE OAK	Town dista:	1.25
Town direc:	NE	Road name:	TECH ROAD
Road side:	W	Road dista:	200 FT
Tax map:	KQ22	Block:	Not Reported
Parcel:	N368	N grid83:	153238
E grid83:	402464	Lat dec de:	39.047126
Lon dec de:	-76.97153	Issue date:	2002 7 9
Special fl:	Not Reported	C1 seq:	9273
C1 recd:	2002 822	Completion:	2002 718
Total dept:	65	Num unsucc:	0

Hydrofract:	N	Grouted:	Not Reported
Grout type:	BC	Grout top:	2
Grout bott:	18	Casing typ:	PL
Casing dia:	4	Casing dep:	20
Casing hei:	Not Reported	Screen typ:	PL
Top screen:	20	Bottom scr:	65
Screen t 1:	Not Reported	Top scre 1:	0
Bottom s 1:	0	Screen t 2:	Not Reported
Top scre 2:	0	Bottom s 2:	0
Screen dia:	4	Flowing we:	Not Reported
Telescopin:	Not Reported	Log type:	Not Reported
Hrs pumped:	0	Pumping ra:	0
Level befo:	0	Level duri:	0
Test pump:	Not Reported	Pump insta:	Not Reported
Install pu:	Not Reported	Capacity:	0
Pump hp:	0	Column len:	0
Closed:	Not Reported	Abandoned:	Not Reported
Abandon da:	0	Site id:	MD7000000471661

Map ID:	229		
Objectid:	471660	County let:	Not Reported
Permit:	MO942461	Mgs id:	Not Reported
B1 seq:	5216	B1 recd:	2002 7 5
City:	BETHESDA	State:	MD
Zip:	20814	Driller na:	KEVIN WEIGLE
Driller id:	MWD 552	Est gpm pr:	0
Use for wa:	Test, Observation, Monitoring	Approx dep:	75
Drill meth:	AIR-ROT	Replacemen:	N
Wapid:	Not Reported	Subdivisio:	MONTGOMERY INDUSTRIA
Section:	Not Reported	Lot:	Not Reported
Nearest to:	WHITE OAK	Town dista:	1.25
Town direc:	NE	Road name:	TECH ROAD
Road side:	Not Reported	Road dista:	400 FT
Tax map:	KQ22	Block:	Not Reported
Parcel:	N368	N grid83:	153238
E grid83:	402464	Lat dec de:	39.047126
Lon dec de:	-76.97153	Issue date:	2002 7 9
Special fl:	Not Reported	C1 seq:	9272
C1 recd:	2002 822	Completion:	2002 719
Total dept:	50	Num unsucc:	0
Hydrofract:	N	Grouted:	Y
Grout type:	BC	Grout top:	2
Grout bott:	18	Casing typ:	PL
Casing dia:	4	Casing dep:	20
Casing hei:	Not Reported	Screen typ:	PL
Top screen:	20	Bottom scr:	50
Screen t 1:	Not Reported	Top scre 1:	0
Bottom s 1:	0	Screen t 2:	Not Reported
Top scre 2:	0	Bottom s 2:	0
Screen dia:	4	Flowing we:	Not Reported
Telescopin:	Not Reported	Log type:	Not Reported
Hrs pumped:	0	Pumping ra:	0
Level befo:	0	Level duri:	0
Test pump:	Not Reported	Pump insta:	Not Reported
Install pu:	Not Reported	Capacity:	0
Pump hp:	0	Column len:	0
Closed:	Not Reported	Abandoned:	Not Reported
Abandon da:	0	Site id:	MD7000000471660

Map ID: 229

GEOCHECK VERSION 2.1
STATE DATABASE WELL INFORMATION

Objectid:	471659	County let:	Not Reported
Permit:	MO942460	Mgs id:	Not Reported
B1 seq:	5217	B1 recd:	2002 7 5
City:	BETHESDA	State:	MD
Zip:	20814	Driller na:	KEVIN WEIYLE
Driller id:	MWD 552	Est gpm pr:	0
Use for wa:	Test, Observation, Monitoring	Approx dep:	75
Drill meth:	AIR-ROT	Replacemen:	N
Wapid:	Not Reported	Subdivisio:	MONTGOMERY INDUSTRIA
Section:	Not Reported	Lot:	Not Reported
Nearest to:	WHITE OAK	Town dista:	1.25
Town direc:	NE	Road name:	TECH ROAD
Road side:	Not Reported	Road dista:	400 FT
Tax map:	KQ22	Block:	Not Reported
Parcel:	N368	N grid83:	153238
E grid83:	402464	Lat dec de:	39.047126
Lon dec de:	-76.97153	Issue date:	2002 7 9
Special fl:	Not Reported	C1 seq:	9271
C1 recd:	2002 822	Completion:	2002 718
Total dept:	65	Num unsucc:	0
Hydrofract:	N	Grouted:	Y
Grout type:	BC	Grout top:	2
Grout bott:	18	Casing typ:	PL
Casing dia:	4	Casing dep:	20
Casing hei:	Not Reported	Screen typ:	PL
Top screen:	20	Bottom scr:	65
Screen t 1:	Not Reported	Top scre 1:	0
Bottom s 1:	0	Screen t 2:	Not Reported
Top scre 2:	0	Bottom s 2:	0
Screen dia:	0	Flowing we:	Not Reported
Telescopin:	Not Reported	Log type:	Not Reported
Hrs pumped:	0	Pumping ra:	0
Level befo:	0	Level duri:	0
Test pump:	Not Reported	Pump insta:	Not Reported
Install pu:	Not Reported	Capacity:	0
Pump hp:	0	Column len:	0
Closed:	Not Reported	Abandoned:	Not Reported
Abandon da:	0	Site id:	MD7000000471659

Map ID:	230		
Objectid:	407614	County let:	MO
Permit:	MO940018	Mgs id:	Not Reported
B1 seq:	8492	B1 recd:	1996 5 2
City:	SILVER SPRING	State:	MD
Zip:	20904	Driller na:	WALTER CONNELLY
Driller id:	MGD 035	Est gpm pr:	0
Use for wa:	Test, Observation, Monitoring	Approx dep:	70
Drill meth:	BORED	Replacemen:	N
Wapid:	Not Reported	Subdivisio:	Not Reported
Section:	Not Reported	Lot:	Not Reported
Nearest to:	WHITE OAK	Town dista:	1
Town direc:	NE	Road name:	TECH RD
Road side:	E	Road dista:	200 FT
Tax map:	Not Reported	Block:	Not Reported
Parcel:	Not Reported	N grid83:	153238
E grid83:	403379	Lat dec de:	39.047123
Lon dec de:	-76.960967	Issue date:	1996 5 8
Special fl:	Y	C1 seq:	2810
C1 recd:	1996 515	Completion:	1996 511
Total dept:	40	Num unsucc:	0

Hydrofract:	N	Grouted:	Y
Grout type:	CM	Grout top:	0
Grout bott:	3	Casing typ:	PL
Casing dia:	4	Casing dep:	5
Casing hei:	Not Reported	Screen typ:	PL
Top screen:	5	Bottom scr:	40
Screen t 1:	Not Reported	Top scre 1:	0
Bottom s 1:	0	Screen t 2:	Not Reported
Top scre 2:	0	Bottom s 2:	0
Screen dia:	4	Flowing we:	Not Reported
Telescopin:	Not Reported	Log type:	Not Reported
Hrs pumped:	1	Pumping ra:	1
Level befo:	1	Level duri:	1
Test pump:	Not Reported	Pump insta:	N
Install pu:	Not Reported	Capacity:	0
Pump hp:	0	Column len:	0
Closed:	Not Reported	Abandoned:	Not Reported
Abandon da:	0	Site id:	MD7000000407614

Map ID:	231		
Objectid:	414317	County let:	PG
Permit:	PG941356	Mgs id:	Not Reported
B1 seq:	5734	B1 recd:	2000 2 7
City:	BELTSVILLE	State:	MD
Zip:	20705	Driller na:	GREGG MYERS
Driller id:	MWD 523	Est gpm pr:	0
Use for wa:	Test, Observation, Monitoring	Approx dep:	30
Drill meth:	BORED	Replacemen:	N
Wapid:	Not Reported	Subdivisio:	Not Reported
Section:	Not Reported	Lot:	Not Reported
Nearest to:	BELTSVILLE	Town dista:	Not Reported
Town direc:	W	Road name:	POWDER MILL
Road side:	W	Road dista:	222 FT
Tax map:	Not Reported	Block:	Not Reported
Parcel:	Not Reported	N grid83:	153238
E grid83:	405208	Lat dec de:	39.047114
Lon dec de:	-76.939841	Issue date:	2000 2 9
Special fl:	Not Reported	C1 seq:	3924
C1 recd:	2000 228	Completion:	2000 210
Total dept:	34	Num unsucc:	0
Hydrofract:	N	Grouted:	Y
Grout type:	CM	Grout top:	0
Grout bott:	9	Casing typ:	PL
Casing dia:	4	Casing dep:	11
Casing hei:	-1	Screen typ:	PL
Top screen:	11	Bottom scr:	34
Screen t 1:	Not Reported	Top scre 1:	0
Bottom s 1:	0	Screen t 2:	Not Reported
Top scre 2:	0	Bottom s 2:	0
Screen dia:	4	Flowing we:	Not Reported
Telescopin:	Not Reported	Log type:	Not Reported
Hrs pumped:	0	Pumping ra:	0
Level befo:	0	Level duri:	0
Test pump:	Not Reported	Pump insta:	N
Install pu:	Not Reported	Capacity:	0
Pump hp:	0	Column len:	0
Closed:	Not Reported	Abandoned:	Not Reported
Abandon da:	0	Site id:	MD7000000414317

Map ID: 231

GEOCHECK VERSION 2.1
STATE DATABASE WELL INFORMATION

Objectid:	414315	County let:	PG
Permit:	PG941354	Mgs id:	Not Reported
B1 seq:	5732	B1 recd:	2000 2 7
City:	BELTSVILLE	State:	MD
Zip:	20705	Driller na:	GREGG MYERS
Driller id:	MWD 523	Est gpm pr:	0
Use for wa:	Test, Observation, Monitoring	Approx dep:	30
Drill meth:	BORED	Replacemen:	N
Wapid:	Not Reported	Subdivisio:	Not Reported
Section:	Not Reported	Lot:	Not Reported
Nearest to:	BELTSVILLE	Town dista:	Not Reported
Town direc:	W	Road name:	POWDER MILL ROAD
Road side:	W	Road dista:	222 FT
Tax map:	Not Reported	Block:	Not Reported
Parcel:	Not Reported	N grid83:	153238
E grid83:	405208	Lat dec de:	39.047114
Lon dec de:	-76.939841	Issue date:	2000 2 9
Special fl:	Not Reported	C1 seq:	3926
C1 recd:	2000 228	Completion:	2000 210
Total dept:	34	Num unsucc:	0
Hydrofract:	N	Grouted:	Y
Grout type:	CM	Grout top:	0
Grout bott:	15	Casing typ:	PL
Casing dia:	4	Casing dep:	17
Casing hei:	-1	Screen typ:	PL
Top screen:	17	Bottom scr:	34
Screen t 1:	Not Reported	Top scre 1:	0
Bottom s 1:	0	Screen t 2:	Not Reported
Top scre 2:	0	Bottom s 2:	0
Screen dia:	4	Flowing we:	Not Reported
Telescopin:	Not Reported	Log type:	Not Reported
Hrs pumped:	0	Pumping ra:	0
Level befo:	0	Level duri:	0
Test pump:	Not Reported	Pump insta:	N
Install pu:	Not Reported	Capacity:	0
Pump hp:	0	Column len:	0
Closed:	Not Reported	Abandoned:	Not Reported
Abandon da:	0	Site id:	MD7000000414315

Map ID:	231		
Objectid:	414316	County let:	PG
Permit:	PG941355	Mgs id:	Not Reported
B1 seq:	5733	B1 recd:	2000 2 7
City:	BELTSVILLE	State:	MD
Zip:	20705	Driller na:	GREGG MYERS
Driller id:	MWD 523	Est gpm pr:	0
Use for wa:	Test, Observation, Monitoring	Approx dep:	30
Drill meth:	BORED	Replacemen:	N
Wapid:	Not Reported	Subdivisio:	Not Reported
Section:	Not Reported	Lot:	Not Reported
Nearest to:	BELTSVILLE	Town dista:	Not Reported
Town direc:	W	Road name:	POWDER MILL RD
Road side:	W	Road dista:	222 FT
Tax map:	Not Reported	Block:	Not Reported
Parcel:	Not Reported	N grid83:	153238
E grid83:	405208	Lat dec de:	39.047114
Lon dec de:	-76.939841	Issue date:	2000 2 9
Special fl:	Not Reported	C1 seq:	3925
C1 recd:	2000 228	Completion:	2000 210
Total dept:	34	Num unsucc:	0

Hydrofract:	N	Grouted:	Y
Grout type:	CM	Grout top:	0
Grout bott:	15	Casing typ:	PL
Casing dia:	4	Casing dep:	17
Casing hei:	-1	Screen typ:	PL
Top screen:	17	Bottom scr:	34
Screen t 1:	Not Reported	Top scre 1:	0
Bottom s 1:	0	Screen t 2:	Not Reported
Top scre 2:	0	Bottom s 2:	0
Screen dia:	4	Flowing we:	Not Reported
Telescopin:	Not Reported	Log type:	Not Reported
Hrs pumped:	0	Pumping ra:	0
Level befo:	0	Level duri:	0
Test pump:	Not Reported	Pump insta:	N
Install pu:	Not Reported	Capacity:	0
Pump hp:	0	Column len:	0
Closed:	Not Reported	Abandoned:	Not Reported
Abandon da:	0	Site id:	MD7000000414316

Map ID:	231		
Objectid:	348481	County let:	PG
Permit:	PG882172	Mgs id:	Not Reported
B1 seq:	9580	B1 recd:	199112 9
City:	SILVERSPRING	State:	MD
Zip:	20910	Driller na:	BRUCE H. SCHLAICH
Driller id:	MWD0333	Est gpm pr:	0
Use for wa:	Test, Observation, Monitoring	Approx dep:	20
Drill meth:	BORED	Replacemen:	N
Wapid:	Not Reported	Subdivisio:	Not Reported
Section:	Not Reported	Lot:	Not Reported
Nearest to:	CALVERTON	Town dista:	1
Town direc:	S	Road name:	POWDER MILL RD.
Road side:	S	Road dista:	235 FT
Tax map:	Not Reported	Block:	Not Reported
Parcel:	Not Reported	N grid83:	153238
E grid83:	405208	Lat dec de:	39.047114
Lon dec de:	-76.939841	Issue date:	19911212
Special fl:	N	C1 seq:	6087
C1 recd:	19911218	Completion:	19911213
Total dept:	14	Num unsucc:	0
Hydrofract:	Not Reported	Grouted:	Y
Grout type:	CM	Grout top:	0
Grout bott:	2	Casing typ:	PL
Casing dia:	4	Casing dep:	4
Casing hei:	+2	Screen typ:	PL
Top screen:	4	Bottom scr:	14
Screen t 1:	Not Reported	Top scre 1:	0
Bottom s 1:	0	Screen t 2:	Not Reported
Top scre 2:	0	Bottom s 2:	0
Screen dia:	4	Flowing we:	Not Reported
Telescopin:	Not Reported	Log type:	Not Reported
Hrs pumped:	1	Pumping ra:	1
Level befo:	1	Level duri:	1
Test pump:	O	Pump insta:	N
Install pu:	Not Reported	Capacity:	0
Pump hp:	0	Column len:	0
Closed:	Not Reported	Abandoned:	Not Reported
Abandon da:	0	Site id:	MD7000000348481

Map ID: 231

GEOCHECK VERSION 2.1
STATE DATABASE WELL INFORMATION

Objectid:	414314	County let:	PG
Permit:	PG941353	Mgs id:	Not Reported
B1 seq:	5731	B1 recd:	2000 2 7
City:	BELTSVILLE	State:	MD
Zip:	20705	Driller na:	GREGG MYERS
Driller id:	MWD 523	Est gpm pr:	0
Use for wa:	Test, Observation, Monitoring	Approx dep:	30
Drill meth:	BORED	Replacemen:	N
Wapid:	Not Reported	Subdivisio:	Not Reported
Section:	Not Reported	Lot:	Not Reported
Nearest to:	BELTSVILLE	Town dista:	1
Town direc:	W	Road name:	POWDER MILL ROAD
Road side:	W	Road dista:	222 FT
Tax map:	Not Reported	Block:	Not Reported
Parcel:	Not Reported	N grid83:	153238
E grid83:	405208	Lat dec de:	39.047114
Lon dec de:	-76.939841	Issue date:	2000 2 9
Special fl:	Not Reported	C1 seq:	3927
C1 recd:	2000 228	Completion:	2000 2 9
Total dept:	35	Num unsucc:	0
Hydrofract:	N	Grouted:	Y
Grout type:	BC	Grout top:	0
Grout bott:	8	Casing typ:	PL
Casing dia:	4	Casing dep:	10
Casing hei:	-1	Screen typ:	PL
Top screen:	10	Bottom scr:	35
Screen t 1:	Not Reported	Top scre 1:	0
Bottom s 1:	0	Screen t 2:	Not Reported
Top scre 2:	0	Bottom s 2:	0
Screen dia:	4	Flowing we:	Not Reported
Telescopin:	Not Reported	Log type:	Not Reported
Hrs pumped:	0	Pumping ra:	0
Level befo:	0	Level duri:	0
Test pump:	Not Reported	Pump insta:	N
Install pu:	Not Reported	Capacity:	0
Pump hp:	0	Column len:	0
Closed:	Not Reported	Abandoned:	Not Reported
Abandon da:	0	Site id:	MD7000000414314

Map ID:	225		
Objectid:	530131	County let:	Not Reported
Permit:	PG952312	Mgs id:	Not Reported
B1 seq:	8910	B1 recd:	20081222
City:	BIRMINGHAM	State:	AL
Zip:	35213	Driller na:	STEPHEN DELOSH
Driller id:	MGD 119	Est gpm pr:	0
Use for wa:	Test, Observation, Monitoring	Approx dep:	35
Drill meth:	BORED	Replacemen:	N
Wapid:	Not Reported	Subdivisio:	2500
Section:	4	Lot:	Not Reported
Nearest to:	BELTSVILLE	Town dista:	1
Town direc:	W	Road name:	POWDER MILL
Road side:	Not Reported	Road dista:	165 FT
Tax map:	12	Block:	EE
Parcel:	Not Reported	N grid83:	153238
E grid83:	405512	Lat dec de:	39.047112
Lon dec de:	-76.93632	Issue date:	20081216
Special fl:	Not Reported	C1 seq:	7617
C1 recd:	2009 121	Completion:	2009 1 3
Total dept:	35	Num unsucc:	0

Hydrofract:	N	Grouted:	Y
Grout type:	BC	Grout top:	0
Grout bott:	13	Casing typ:	PL
Casing dia:	2	Casing dep:	15
Casing hei:	Not Reported	Screen typ:	PL
Top screen:	15	Bottom scr:	35
Screen t 1:	Not Reported	Top scre 1:	0
Bottom s 1:	0	Screen t 2:	Not Reported
Top scre 2:	0	Bottom s 2:	0
Screen dia:	2	Flowing we:	Not Reported
Telescopin:	Not Reported	Log type:	Not Reported
Hrs pumped:	1	Pumping ra:	1
Level befo:	1	Level duri:	1
Test pump:	Not Reported	Pump insta:	N
Install pu:	Not Reported	Capacity:	0
Pump hp:	0	Column len:	0
Closed:	Not Reported	Abandoned:	Y
Abandon da:	200911 3	Site id:	MD7000000530131

Map ID:	225		
Objectid:	530130	County let:	Not Reported
Permit:	PG952311	Mgs id:	Not Reported
B1 seq:	8911	B1 recd:	20081222
City:	BIRMINGHAM	State:	AL
Zip:	35213	Driller na:	STEPHEN DELOSH
Driller id:	MGD 119	Est gpm pr:	0
Use for wa:	Test, Observation, Monitoring	Approx dep:	35
Drill meth:	BORED	Replacemen:	N
Wapid:	Not Reported	Subdivisio:	2500
Section:	4	Lot:	Not Reported
Nearest to:	BELTSVILLE	Town dista:	1
Town direc:	W	Road name:	POWDER MILL
Road side:	Not Reported	Road dista:	175 FT
Tax map:	12	Block:	EE
Parcel:	Not Reported	N grid83:	153238
E grid83:	405512	Lat dec de:	39.047112
Lon dec de:	-76.93632	Issue date:	20081216
Special fl:	Not Reported	C1 seq:	7616
C1 recd:	2009 121	Completion:	2008 1 9
Total dept:	28	Num unsucc:	0
Hydrofract:	N	Grouted:	Y
Grout type:	BC	Grout top:	0
Grout bott:	6	Casing typ:	PL
Casing dia:	4	Casing dep:	8
Casing hei:	Not Reported	Screen typ:	PL
Top screen:	8	Bottom scr:	28
Screen t 1:	Not Reported	Top scre 1:	0
Bottom s 1:	0	Screen t 2:	Not Reported
Top scre 2:	0	Bottom s 2:	0
Screen dia:	4	Flowing we:	Not Reported
Telescopin:	Not Reported	Log type:	Not Reported
Hrs pumped:	1	Pumping ra:	1
Level befo:	1	Level duri:	1
Test pump:	Not Reported	Pump insta:	N
Install pu:	Not Reported	Capacity:	0
Pump hp:	0	Column len:	0
Closed:	Not Reported	Abandoned:	Y
Abandon da:	200911 3	Site id:	MD7000000530130

Map ID: 225

GEOCHECK VERSION 2.1
STATE DATABASE WELL INFORMATION

Objectid:	530132	County let:	Not Reported
Permit:	PG952313	Mgs id:	Not Reported
B1 seq:	8909	B1 recd:	20081222
City:	BIRMINGHAM	State:	AL
Zip:	35213	Driller na:	STEPHEN DELOSH
Driller id:	MGD 119	Est gpm pr:	0
Use for wa:	Test, Observation, Monitoring	Approx dep:	35
Drill meth:	BORED	Replacemen:	N
Wapid:	Not Reported	Subdivisio:	2500
Section:	4	Lot:	Not Reported
Nearest to:	BELTSVILLE	Town dista:	1
Town direc:	W	Road name:	POWDER MILL
Road side:	Not Reported	Road dista:	170 FT
Tax map:	12	Block:	EE
Parcel:	Not Reported	N grid83:	153238
E grid83:	405512	Lat dec de:	39.047112
Lon dec de:	-76.93632	Issue date:	20081216
Special fl:	Not Reported	C1 seq:	7618
C1 recd:	2009 121	Completion:	2009 113
Total dept:	35	Num unsucc:	0
Hydrofract:	N	Grouted:	Y
Grout type:	BC	Grout top:	0
Grout bott:	13	Casing typ:	PL
Casing dia:	2	Casing dep:	15
Casing hei:	Not Reported	Screen typ:	PL
Top screen:	15	Bottom scr:	35
Screen t 1:	Not Reported	Top scre 1:	0
Bottom s 1:	0	Screen t 2:	Not Reported
Top scre 2:	0	Bottom s 2:	0
Screen dia:	2	Flowing we:	Not Reported
Telescopin:	Not Reported	Log type:	Not Reported
Hrs pumped:	1	Pumping ra:	1
Level befo:	1	Level duri:	1
Test pump:	Not Reported	Pump insta:	N
Install pu:	Not Reported	Capacity:	0
Pump hp:	0	Column len:	0
Closed:	Not Reported	Abandoned:	Y
Abandon da:	200911 3	Site id:	MD7000000530132

Map ID:	225		
Objectid:	530134	County let:	Not Reported
Permit:	PG952315	Mgs id:	Not Reported
B1 seq:	8907	B1 recd:	20081222
City:	BIRMINGHAM	State:	AL
Zip:	35213	Driller na:	STEPHEN DELOSH
Driller id:	MGD 119	Est gpm pr:	0
Use for wa:	Test, Observation, Monitoring	Approx dep:	35
Drill meth:	BORED	Replacemen:	N
Wapid:	Not Reported	Subdivisio:	2500
Section:	4	Lot:	Not Reported
Nearest to:	BELTSVILLE	Town dista:	1
Town direc:	W	Road name:	POWDER MILL
Road side:	Not Reported	Road dista:	150 FT
Tax map:	12	Block:	EE
Parcel:	Not Reported	N grid83:	153238
E grid83:	405512	Lat dec de:	39.047112
Lon dec de:	-76.93632	Issue date:	20081216
Special fl:	Not Reported	C1 seq:	7620
C1 recd:	2009 121	Completion:	2009 114
Total dept:	30	Num unsucc:	0

Hydrofract:	Y	Grouted:	Y
Grout type:	BC	Grout top:	0
Grout bott:	8	Casing typ:	PL
Casing dia:	2	Casing dep:	10
Casing hei:	Not Reported	Screen typ:	PL
Top screen:	10	Bottom scr:	30
Screen t 1:	Not Reported	Top scre 1:	0
Bottom s 1:	0	Screen t 2:	Not Reported
Top scre 2:	0	Bottom s 2:	0
Screen dia:	2	Flowing we:	Not Reported
Telescopin:	Not Reported	Log type:	Not Reported
Hrs pumped:	1	Pumping ra:	1
Level befo:	1	Level duri:	1
Test pump:	Not Reported	Pump insta:	N
Install pu:	Not Reported	Capacity:	0
Pump hp:	0	Column len:	0
Closed:	Not Reported	Abandoned:	Y
Abandon da:	200911 3	Site id:	MD7000000530134

Map ID:	225		
Objectid:	530133	County let:	Not Reported
Permit:	PG952314	Mgs id:	Not Reported
B1 seq:	8908	B1 recd:	20081222
City:	BIRMINGHAM	State:	AL
Zip:	35213	Driller na:	STEPHEN DELOSH
Driller id:	MGD 119	Est gpm pr:	0
Use for wa:	Test, Observation, Monitoring	Approx dep:	35
Drill meth:	BORED	Replacemen:	N
Wapid:	Not Reported	Subdivisio:	2500
Section:	4	Lot:	Not Reported
Nearest to:	BELTSVILLE	Town dista:	1
Town direc:	W	Road name:	POWDER MILL
Road side:	Not Reported	Road dista:	180 FT
Tax map:	12	Block:	EE
Parcel:	Not Reported	N grid83:	153238
E grid83:	405512	Lat dec de:	39.047112
Lon dec de:	-76.93632	Issue date:	20081216
Special fl:	Not Reported	C1 seq:	7619
C1 recd:	2009 121	Completion:	2009 114
Total dept:	30	Num unsucc:	0
Hydrofract:	N	Grouted:	Y
Grout type:	BC	Grout top:	0
Grout bott:	8	Casing typ:	PL
Casing dia:	2	Casing dep:	10
Casing hei:	Not Reported	Screen typ:	PL
Top screen:	10	Bottom scr:	30
Screen t 1:	Not Reported	Top scre 1:	0
Bottom s 1:	0	Screen t 2:	Not Reported
Top scre 2:	0	Bottom s 2:	0
Screen dia:	2	Flowing we:	Not Reported
Telescopin:	Not Reported	Log type:	Not Reported
Hrs pumped:	1	Pumping ra:	1
Level befo:	1	Level duri:	1
Test pump:	Not Reported	Pump insta:	N
Install pu:	Not Reported	Capacity:	0
Pump hp:	0	Column len:	0
Closed:	Not Reported	Abandoned:	Y
Abandon da:	200911 3	Site id:	MD7000000530133

Map ID: 232

GEOCHECK VERSION 2.1
STATE DATABASE WELL INFORMATION

Objectid:	368163	County let:	PG
Permit:	PG920555	Mgs id:	Not Reported
B1 seq:	3369	B1 recd:	19941228
City:	BELTSVILLE	State:	MD
Zip:	20705	Driller na:	WALTER T CONNELLY
Driller id:	MWD 035	Est gpm pr:	0
Use for wa:	Test, Observation, Monitoring	Approx dep:	30
Drill meth:	BORED	Replacemen:	N
Wapid:	Not Reported	Subdivisio:	Not Reported
Section:	Not Reported	Lot:	Not Reported
Nearest to:	BELTSVILLE	Town dista:	Not Reported
Town direc:	T	Road name:	POWDERMILL RD
Road side:	S	Road dista:	100 FT
Tax map:	Not Reported	Block:	Not Reported
Parcel:	Not Reported	N grid83:	153238
E grid83:	407341	Lat dec de:	39.047099
Lon dec de:	-76.915193	Issue date:	1994 1 4
Special fl:	Not Reported	C1 seq:	2830
C1 recd:	1995 2 6	Completion:	1995 1 6
Total dept:	25	Num unsucc:	0
Hydrofract:	Not Reported	Grouted:	Y
Grout type:	CM	Grout top:	0
Grout bott:	3	Casing typ:	PL
Casing dia:	4	Casing dep:	5
Casing hei:	Not Reported	Screen typ:	PL
Top screen:	5	Bottom scr:	15
Screen t 1:	PL	Top scre 1:	15
Bottom s 1:	25	Screen t 2:	Not Reported
Top scre 2:	0	Bottom s 2:	0
Screen dia:	4	Flowing we:	Not Reported
Telescopin:	Not Reported	Log type:	Not Reported
Hrs pumped:	1	Pumping ra:	1
Level befo:	1	Level duri:	1
Test pump:	Not Reported	Pump insta:	N
Install pu:	Not Reported	Capacity:	0
Pump hp:	0	Column len:	0
Closed:	Not Reported	Abandoned:	Not Reported
Abandon da:	0	Site id:	MD7000000368163

Map ID:	232		
Objectid:	368164	County let:	PG
Permit:	PG920556	Mgs id:	Not Reported
B1 seq:	3370	B1 recd:	19941228
City:	BELTSVILLE	State:	MD
Zip:	20705	Driller na:	WALTER T CONNELLY
Driller id:	MGD 035	Est gpm pr:	0
Use for wa:	Test, Observation, Monitoring	Approx dep:	30
Drill meth:	BORED	Replacemen:	N
Wapid:	Not Reported	Subdivisio:	Not Reported
Section:	Not Reported	Lot:	Not Reported
Nearest to:	BELTSVILLE	Town dista:	Not Reported
Town direc:	T	Road name:	POWDERMILL RD
Road side:	S	Road dista:	100 FT
Tax map:	Not Reported	Block:	Not Reported
Parcel:	Not Reported	N grid83:	153238
E grid83:	407341	Lat dec de:	39.047099
Lon dec de:	-76.915193	Issue date:	1995 1 4
Special fl:	Not Reported	C1 seq:	2829
C1 recd:	1995 2 6	Completion:	1995 1 6
Total dept:	35	Num unsucc:	0

Hydrofract:	N	Grouted:	Y
Grout type:	CM	Grout top:	0
Grout bott:	13	Casing typ:	PL
Casing dia:	0	Casing dep:	15
Casing hei:	Not Reported	Screen typ:	PL
Top screen:	15	Bottom scr:	25
Screen t 1:	PL	Top scre 1:	25
Bottom s 1:	35	Screen t 2:	Not Reported
Top scre 2:	0	Bottom s 2:	0
Screen dia:	4	Flowing we:	Not Reported
Telescopin:	Not Reported	Log type:	Not Reported
Hrs pumped:	1	Pumping ra:	1
Level befo:	1	Level duri:	1
Test pump:	Not Reported	Pump insta:	N
Install pu:	Not Reported	Capacity:	0
Pump hp:	0	Column len:	0
Closed:	Not Reported	Abandoned:	Not Reported
Abandon da:	0	Site id:	MD7000000368164

Map ID:	232		
Objectid:	368167	County let:	PG
Permit:	PG920554	Mgs id:	Not Reported
B1 seq:	3368	B1 recd:	19941228
City:	BELTSVILLE	State:	MD
Zip:	20705	Driller na:	WALTER T CONNELLY
Driller id:	MWD 035	Est gpm pr:	0
Use for wa:	Test, Observation, Monitoring	Approx dep:	30
Drill meth:	BORED	Replacemen:	N
Wapid:	Not Reported	Subdivisio:	Not Reported
Section:	Not Reported	Lot:	Not Reported
Nearest to:	BELTSVILLE	Town dista:	Not Reported
Town direc:	T	Road name:	POWDERMILL RD
Road side:	S	Road dista:	50 FT
Tax map:	Not Reported	Block:	Not Reported
Parcel:	Not Reported	N grid83:	153238
E grid83:	407341	Lat dec de:	39.047099
Lon dec de:	-76.915193	Issue date:	1995 1 4
Special fl:	Not Reported	C1 seq:	2831
C1 recd:	1995 2 9	Completion:	1995 1 9
Total dept:	20	Num unsucc:	0
Hydrofract:	Not Reported	Grouted:	Y
Grout type:	CM	Grout top:	0
Grout bott:	3	Casing typ:	PL
Casing dia:	4	Casing dep:	4
Casing hei:	Not Reported	Screen typ:	PL
Top screen:	4	Bottom scr:	10
Screen t 1:	PL	Top scre 1:	10
Bottom s 1:	20	Screen t 2:	Not Reported
Top scre 2:	0	Bottom s 2:	0
Screen dia:	4	Flowing we:	Not Reported
Telescopin:	Not Reported	Log type:	Not Reported
Hrs pumped:	1	Pumping ra:	1
Level befo:	1	Level duri:	1
Test pump:	Not Reported	Pump insta:	N
Install pu:	Not Reported	Capacity:	0
Pump hp:	0	Column len:	0
Closed:	Not Reported	Abandoned:	Not Reported
Abandon da:	0	Site id:	MD7000000368167

Map ID: 233

GEOCHECK VERSION 2.1
STATE DATABASE WELL INFORMATION

Objectid:	409434	County let:	PG
Permit:	PG940265	Mgs id:	Not Reported
B1 seq:	7996	B1 recd:	1997 314
City:	BELTSVILLE	State:	MD
Zip:	20705	Driller na:	THOMAS CHEW
Driller id:	MGD 62	Est gpm pr:	0
Use for wa:	Test, Observation, Monitoring	Approx dep:	20
Drill meth:	BORED	Replacemen:	N
Wapid:	Not Reported	Subdivisio:	Not Reported
Section:	Not Reported	Lot:	Not Reported
Nearest to:	BELTSVILLE	Town dista:	Not Reported
Town direc:	T	Road name:	AMMENDALE RD
Road side:	E	Road dista:	200 FT
Tax map:	Not Reported	Block:	Not Reported
Parcel:	Not Reported	N grid83:	153238
E grid83:	409170	Lat dec de:	39.047081
Lon dec de:	-76.894067	Issue date:	1997 318
Special fl:	Not Reported	C1 seq:	1255
C1 recd:	1997 327	Completion:	1997 320
Total dept:	35	Num unsucc:	0
Hydrofract:	N	Grouted:	Y
Grout type:	CM	Grout top:	0
Grout bott:	3	Casing typ:	PL
Casing dia:	2	Casing dep:	5
Casing hei:	Not Reported	Screen typ:	PL
Top screen:	5	Bottom scr:	35
Screen t 1:	Not Reported	Top scre 1:	0
Bottom s 1:	0	Screen t 2:	Not Reported
Top scre 2:	0	Bottom s 2:	0
Screen dia:	2	Flowing we:	Not Reported
Telescopin:	Not Reported	Log type:	Not Reported
Hrs pumped:	1	Pumping ra:	1
Level befo:	1	Level duri:	1
Test pump:	Not Reported	Pump insta:	N
Install pu:	Not Reported	Capacity:	0
Pump hp:	0	Column len:	0
Closed:	Not Reported	Abandoned:	Not Reported
Abandon da:	0	Site id:	MD7000000409434

Map ID:	233		
Objectid:	336277	County let:	PG
Permit:	PG881869	Mgs id:	Not Reported
B1 seq:	6402	B1 recd:	1991 617
City:	HAYMARKET	State:	VA
Zip:	22069	Driller na:	BRENARD J. TAYLOR
Driller id:	MWD0430	Est gpm pr:	0
Use for wa:	Test, Observation, Monitoring	Approx dep:	25
Drill meth:	BORED	Replacemen:	N
Wapid:	Not Reported	Subdivisio:	Not Reported
Section:	Not Reported	Lot:	Not Reported
Nearest to:	BELTSVILLE	Town dista:	0
Town direc:	T	Road name:	AMMENDALE ROAD
Road side:	N	Road dista:	50 FT
Tax map:	Not Reported	Block:	Not Reported
Parcel:	Not Reported	N grid83:	153238
E grid83:	409170	Lat dec de:	39.047081
Lon dec de:	-76.894067	Issue date:	1991 610
Special fl:	Y	C1 seq:	Not Reported
C1 recd:	0	Completion:	0
Total dept:	0	Num unsucc:	0

Hydrofract:	Not Reported	Grouted:	Y
Grout type:	Not Reported	Grout top:	0
Grout bott:	0	Casing typ:	Not Reported
Casing dia:	0	Casing dep:	0
Casing hei:	Not Reported	Screen typ:	Not Reported
Top screen:	0	Bottom scr:	0
Screen t 1:	Not Reported	Top scre 1:	0
Bottom s 1:	0	Screen t 2:	Not Reported
Top scre 2:	0	Bottom s 2:	0
Screen dia:	0	Flowing we:	Not Reported
Telescopin:	Not Reported	Log type:	Not Reported
Hrs pumped:	0	Pumping ra:	0
Level befo:	0	Level duri:	0
Test pump:	Not Reported	Pump insta:	Not Reported
Install pu:	Not Reported	Capacity:	0
Pump hp:	0	Column len:	0
Closed:	A	Abandoned:	Not Reported
Abandon da:	0	Site id:	MD7000000336277

Map ID:	233		
Objectid:	346260	County let:	PG
Permit:	PG881871	Mgs id:	Not Reported
B1 seq:	6404	B1 recd:	1991 617
City:	HAYMARKET	State:	VA
Zip:	22069	Driller na:	BRENARD J TAYLOR
Driller id:	MWD 430	Est gpm pr:	0
Use for wa:	Test, Observation, Monitoring	Approx dep:	25
Drill meth:	BORED	Replacemen:	N
Wapid:	Not Reported	Subdivisio:	Not Reported
Section:	Not Reported	Lot:	MW3
Nearest to:	BELTSVILLE	Town dista:	Not Reported
Town direc:	T	Road name:	OLD BALTIMORE PIKE
Road side:	W	Road dista:	50 FT
Tax map:	Not Reported	Block:	Not Reported
Parcel:	Not Reported	N grid83:	153238
E grid83:	409170	Lat dec de:	39.047081
Lon dec de:	-76.894067	Issue date:	1991 610
Special fl:	Not Reported	C1 seq:	Not Reported
C1 recd:	0	Completion:	0
Total dept:	0	Num unsucc:	0
Hydrofract:	Not Reported	Grouted:	Not Reported
Grout type:	Not Reported	Grout top:	0
Grout bott:	0	Casing typ:	Not Reported
Casing dia:	0	Casing dep:	0
Casing hei:	Not Reported	Screen typ:	Not Reported
Top screen:	0	Bottom scr:	0
Screen t 1:	Not Reported	Top scre 1:	0
Bottom s 1:	0	Screen t 2:	Not Reported
Top scre 2:	0	Bottom s 2:	0
Screen dia:	0	Flowing we:	Not Reported
Telescopin:	Not Reported	Log type:	Not Reported
Hrs pumped:	0	Pumping ra:	0
Level befo:	0	Level duri:	0
Test pump:	Not Reported	Pump insta:	Not Reported
Install pu:	Not Reported	Capacity:	0
Pump hp:	0	Column len:	0
Closed:	Not Reported	Abandoned:	Not Reported
Abandon da:	0	Site id:	MD7000000346260

Map ID: 233

GEOCHECK VERSION 2.1
STATE DATABASE WELL INFORMATION

Objectid:	346265	County let:	PG
Permit:	PG881870	Mgs id:	Not Reported
B1 seq:	6403	B1 recd:	1991 617
City:	HAYMARKET	State:	VA
Zip:	22069	Driller na:	BRENARD J TAYLOR
Driller id:	MWD 430	Est gpm pr:	0
Use for wa:	Test, Observation, Monitoring	Approx dep:	25
Drill meth:	BORED	Replacemen:	N
Wapid:	Not Reported	Subdivisio:	Not Reported
Section:	Not Reported	Lot:	MW2
Nearest to:	BELTSVILLE	Town dista:	Not Reported
Town direc:	T	Road name:	OLD BALTIMORE PIKE
Road side:	W	Road dista:	190 FT
Tax map:	Not Reported	Block:	Not Reported
Parcel:	Not Reported	N grid83:	153238
E grid83:	409170	Lat dec de:	39.047081
Lon dec de:	-76.894067	Issue date:	1991 610
Special fl:	Not Reported	C1 seq:	Not Reported
C1 recd:	0	Completion:	0
Total dept:	0	Num unsucc:	0
Hydrofract:	Not Reported	Grouted:	Not Reported
Grout type:	Not Reported	Grout top:	0
Grout bott:	0	Casing typ:	Not Reported
Casing dia:	0	Casing dep:	0
Casing hei:	Not Reported	Screen typ:	Not Reported
Top screen:	0	Bottom scr:	0
Screen t 1:	Not Reported	Top scre 1:	0
Bottom s 1:	0	Screen t 2:	Not Reported
Top scre 2:	0	Bottom s 2:	0
Screen dia:	0	Flowing we:	Not Reported
Telescopin:	Not Reported	Log type:	Not Reported
Hrs pumped:	0	Pumping ra:	0
Level befo:	0	Level duri:	0
Test pump:	Not Reported	Pump insta:	Not Reported
Install pu:	Not Reported	Capacity:	0
Pump hp:	0	Column len:	0
Closed:	Not Reported	Abandoned:	Not Reported
Abandon da:	0	Site id:	MD7000000346265

Map ID:	234		
Objectid:	525463	County let:	PG
Permit:	PG951488	Mgs id:	Not Reported
B1 seq:	5132	B1 recd:	2007 827
City:	UPPER MARLBORO	State:	MD
Zip:	20772	Driller na:	MICHAEL W. HUBER
Driller id:	MWD 336	Est gpm pr:	0
Use for wa:	Geo-thermal	Approx dep:	200
Drill meth:	Not Reported	Replacemen:	N
Wapid:	Not Reported	Subdivisio:	LAUREL BELTSVILLE EL
Section:	Not Reported	Lot:	Not Reported
Nearest to:	BELTSVILLE	Town dista:	0
Town direc:	T	Road name:	AMMENDALE ROAD
Road side:	S	Road dista:	614 FT
Tax map:	4	Block:	B13
Parcel:	154	N grid83:	153238
E grid83:	409475	Lat dec de:	39.047078
Lon dec de:	-76.890546	Issue date:	2007 815
Special fl:	Not Reported	C1 seq:	1813
C1 recd:	20081017	Completion:	20071017
Total dept:	185	Num unsucc:	0

Hydrofract:	N	Grouted:	Y
Grout type:	BC	Grout top:	0
Grout bott:	185	Casing typ:	PL
Casing dia:	1	Casing dep:	185
Casing hei:	-4	Screen typ:	Not Reported
Top screen:	0	Bottom scr:	0
Screen t 1:	Not Reported	Top scre 1:	0
Bottom s 1:	0	Screen t 2:	Not Reported
Top scre 2:	0	Bottom s 2:	0
Screen dia:	0	Flowing we:	Not Reported
Telescopin:	Not Reported	Log type:	Not Reported
Hrs pumped:	0	Pumping ra:	0
Level befo:	0	Level duri:	0
Test pump:	Not Reported	Pump insta:	Not Reported
Install pu:	Not Reported	Capacity:	0
Pump hp:	0	Column len:	0
Closed:	Not Reported	Abandoned:	Not Reported
Abandon da:	0	Site id:	MD7000000525463

Map ID:	234		
Objectid:	525474	County let:	PG
Permit:	PG951499	Mgs id:	Not Reported
B1 seq:	5120	B1 recd:	2007 827
City:	UPPER MARLBORO	State:	MD
Zip:	20772	Driller na:	MICHAEL W. HUBER
Driller id:	MWD 336	Est gpm pr:	0
Use for wa:	Geo-thermal	Approx dep:	200
Drill meth:	Not Reported	Replacemen:	N
Wapid:	Not Reported	Subdivisio:	LAUREL BELTSVILLE EL
Section:	Not Reported	Lot:	Not Reported
Nearest to:	BELTSVILLE	Town dista:	0
Town direc:	T	Road name:	AMMENDALE ROAD
Road side:	S	Road dista:	186 FT
Tax map:	4	Block:	B13
Parcel:	154	N grid83:	153238
E grid83:	409475	Lat dec de:	39.047078
Lon dec de:	-76.890546	Issue date:	2007 815
Special fl:	Not Reported	C1 seq:	1824
C1 recd:	20081017	Completion:	2007 9 6
Total dept:	155	Num unsucc:	0
Hydrofract:	Not Reported	Grouted:	Y
Grout type:	BC	Grout top:	0
Grout bott:	155	Casing typ:	PL
Casing dia:	1	Casing dep:	155
Casing hei:	-4	Screen typ:	Not Reported
Top screen:	0	Bottom scr:	0
Screen t 1:	Not Reported	Top scre 1:	0
Bottom s 1:	0	Screen t 2:	Not Reported
Top scre 2:	0	Bottom s 2:	0
Screen dia:	0	Flowing we:	Not Reported
Telescopin:	Not Reported	Log type:	Not Reported
Hrs pumped:	0	Pumping ra:	0
Level befo:	0	Level duri:	0
Test pump:	Not Reported	Pump insta:	Not Reported
Install pu:	Not Reported	Capacity:	0
Pump hp:	0	Column len:	0
Closed:	Not Reported	Abandoned:	Not Reported
Abandon da:	0	Site id:	MD7000000525474

Map ID: 234

GEOCHECK VERSION 2.1
STATE DATABASE WELL INFORMATION

Objectid:	525479	County let:	PG
Permit:	PG951554	Mgs id:	Not Reported
B1 seq:	5108	B1 recd:	2007 827
City:	UPPER MARLBORO	State:	MD
Zip:	20772	Driller na:	MICHAEL W. HUBER
Driller id:	MWD 336	Est gpm pr:	0
Use for wa:	Geo-thermal	Approx dep:	200
Drill meth:	Not Reported	Replacemen:	N
Wapid:	Not Reported	Subdivisio:	LAUREL BELTSVILLE EL
Section:	Not Reported	Lot:	Not Reported
Nearest to:	BELTSVILLE	Town dista:	0
Town direc:	T	Road name:	AMMENDALE ROAD
Road side:	S	Road dista:	294 FT
Tax map:	4	Block:	B13
Parcel:	154	N grid83:	153238
E grid83:	409475	Lat dec de:	39.047078
Lon dec de:	-76.890546	Issue date:	2007 815
Special fl:	Not Reported	C1 seq:	1829
C1 recd:	20081017	Completion:	2007 9 6
Total dept:	155	Num unsucc:	0
Hydrofract:	Not Reported	Grouted:	Y
Grout type:	BC	Grout top:	0
Grout bott:	155	Casing typ:	PL
Casing dia:	1	Casing dep:	155
Casing hei:	-4	Screen typ:	Not Reported
Top screen:	0	Bottom scr:	0
Screen t 1:	Not Reported	Top scre 1:	0
Bottom s 1:	0	Screen t 2:	Not Reported
Top scre 2:	0	Bottom s 2:	0
Screen dia:	0	Flowing we:	Not Reported
Telescopin:	Not Reported	Log type:	Not Reported
Hrs pumped:	0	Pumping ra:	0
Level befo:	0	Level duri:	0
Test pump:	Not Reported	Pump insta:	N
Install pu:	Not Reported	Capacity:	0
Pump hp:	0	Column len:	0
Closed:	Not Reported	Abandoned:	Not Reported
Abandon da:	0	Site id:	MD7000000525479

Map ID:	234		
Objectid:	525464	County let:	PG
Permit:	PG951489	Mgs id:	Not Reported
B1 seq:	1655	B1 recd:	2007 827
City:	UPPER MARLBORO	State:	MD
Zip:	20772	Driller na:	MICHAEL W. HUBER
Driller id:	MWD 336	Est gpm pr:	0
Use for wa:	Geo-thermal	Approx dep:	200
Drill meth:	Not Reported	Replacemen:	N
Wapid:	Not Reported	Subdivisio:	LAUREL BELTSVILLE EL
Section:	Not Reported	Lot:	Not Reported
Nearest to:	BELTSVILLE	Town dista:	0
Town direc:	T	Road name:	AMMENDALE ROAD
Road side:	S	Road dista:	150 FT
Tax map:	4	Block:	B13
Parcel:	154	N grid83:	153238
E grid83:	409475	Lat dec de:	39.047078
Lon dec de:	-76.890546	Issue date:	2007 815
Special fl:	Not Reported	C1 seq:	1814
C1 recd:	20081017	Completion:	20071017
Total dept:	185	Num unsucc:	0

Hydrofract:	Not Reported	Grouted:	Y
Grout type:	BC	Grout top:	0
Grout bott:	185	Casing typ:	PL
Casing dia:	1	Casing dep:	185
Casing hei:	-4	Screen typ:	Not Reported
Top screen:	0	Bottom scr:	0
Screen t 1:	Not Reported	Top scre 1:	0
Bottom s 1:	0	Screen t 2:	Not Reported
Top scre 2:	0	Bottom s 2:	0
Screen dia:	0	Flowing we:	Not Reported
Telescopin:	Not Reported	Log type:	Not Reported
Hrs pumped:	0	Pumping ra:	0
Level befo:	0	Level duri:	0
Test pump:	Not Reported	Pump insta:	Not Reported
Install pu:	Not Reported	Capacity:	0
Pump hp:	0	Column len:	0
Closed:	Not Reported	Abandoned:	Not Reported
Abandon da:	0	Site id:	MD7000000525464

Map ID:	234		
Objectid:	525484	County let:	PG
Permit:	PG951559	Mgs id:	Not Reported
B1 seq:	5117	B1 recd:	2007 827
City:	UPPER MARLBORO	State:	MD
Zip:	20772	Driller na:	MICHAEL W. HUBER
Driller id:	MWD 336	Est gpm pr:	0
Use for wa:	Geo-thermal	Approx dep:	200
Drill meth:	Not Reported	Replacemen:	N
Wapid:	Not Reported	Subdivisio:	LAUREL BELTSVILLE EL
Section:	Not Reported	Lot:	Not Reported
Nearest to:	BELTSVILLE	Town dista:	0
Town direc:	T	Road name:	AMMENDALE ROAD
Road side:	S	Road dista:	366 FT
Tax map:	4	Block:	B13
Parcel:	154	N grid83:	153238
E grid83:	409475	Lat dec de:	39.047078
Lon dec de:	-76.890546	Issue date:	2007 815
Special fl:	Not Reported	C1 seq:	1834
C1 recd:	20081017	Completion:	2007 9 6
Total dept:	155	Num unsucc:	0
Hydrofract:	Not Reported	Grouted:	Y
Grout type:	BC	Grout top:	0
Grout bott:	155	Casing typ:	PL
Casing dia:	1	Casing dep:	155
Casing hei:	-4	Screen typ:	Not Reported
Top screen:	0	Bottom scr:	0
Screen t 1:	Not Reported	Top scre 1:	0
Bottom s 1:	0	Screen t 2:	Not Reported
Top scre 2:	0	Bottom s 2:	0
Screen dia:	0	Flowing we:	Not Reported
Telescopin:	Not Reported	Log type:	Not Reported
Hrs pumped:	0	Pumping ra:	0
Level befo:	0	Level duri:	0
Test pump:	Not Reported	Pump insta:	Not Reported
Install pu:	Not Reported	Capacity:	0
Pump hp:	0	Column len:	0
Closed:	Not Reported	Abandoned:	Not Reported
Abandon da:	0	Site id:	MD7000000525484

Map ID: 234

GEOCHECK VERSION 2.1
STATE DATABASE WELL INFORMATION

Objectid:	525462	County let:	PG
Permit:	PG951487	Mgs id:	Not Reported
B1 seq:	5131	B1 recd:	2007 827
City:	UPPER MARLBORO	State:	MD
Zip:	20772	Driller na:	MICHAEL W. HUBER
Driller id:	MWD 336	Est gpm pr:	0
Use for wa:	Geo-thermal	Approx dep:	200
Drill meth:	Not Reported	Replacemen:	N
Wapid:	Not Reported	Subdivisio:	LAUREL BELTSVILLE EL
Section:	Not Reported	Lot:	Not Reported
Nearest to:	BELTSVILLE	Town dista:	0
Town direc:	T	Road name:	AMMENDALE ROAD
Road side:	S	Road dista:	598 FT
Tax map:	4	Block:	B13
Parcel:	154	N grid83:	153238
E grid83:	409475	Lat dec de:	39.047078
Lon dec de:	-76.890546	Issue date:	2007 815
Special fl:	Not Reported	C1 seq:	1812
C1 recd:	20081017	Completion:	20071017
Total dept:	185	Num unsucc:	0
Hydrofract:	N	Grouted:	Y
Grout type:	BC	Grout top:	0
Grout bott:	185	Casing typ:	PL
Casing dia:	1	Casing dep:	185
Casing hei:	-4	Screen typ:	Not Reported
Top screen:	0	Bottom scr:	0
Screen t 1:	Not Reported	Top scre 1:	0
Bottom s 1:	0	Screen t 2:	Not Reported
Top scre 2:	0	Bottom s 2:	0
Screen dia:	0	Flowing we:	Not Reported
Telescopin:	Not Reported	Log type:	Not Reported
Hrs pumped:	0	Pumping ra:	0
Level befo:	0	Level duri:	0
Test pump:	Not Reported	Pump insta:	Not Reported
Install pu:	Not Reported	Capacity:	0
Pump hp:	0	Column len:	0
Closed:	Not Reported	Abandoned:	Not Reported
Abandon da:	0	Site id:	MD7000000525462

Map ID:	234		
Objectid:	525483	County let:	PG
Permit:	PG951558	Mgs id:	Not Reported
B1 seq:	5118	B1 recd:	2007 827
City:	UPPER MARLBORO	State:	MD
Zip:	20772	Driller na:	MICHAEL W. HUBER
Driller id:	MWD 336	Est gpm pr:	0
Use for wa:	Geo-thermal	Approx dep:	200
Drill meth:	Not Reported	Replacemen:	N
Wapid:	Not Reported	Subdivisio:	LAUREL BELTSVILLE EL
Section:	Not Reported	Lot:	Not Reported
Nearest to:	BELTSVILLE	Town dista:	0
Town direc:	T	Road name:	AMMENDALE ROAD
Road side:	S	Road dista:	Not Reported
Tax map:	4	Block:	B13
Parcel:	154	N grid83:	153238
E grid83:	409475	Lat dec de:	39.047078
Lon dec de:	-76.890546	Issue date:	2007 815
Special fl:	Not Reported	C1 seq:	1833
C1 recd:	20081017	Completion:	2007 9 6
Total dept:	155	Num unsucc:	0

Hydrofract:	Not Reported	Grouted:	Y
Grout type:	BC	Grout top:	0
Grout bott:	155	Casing typ:	PL
Casing dia:	1	Casing dep:	155
Casing hei:	-4	Screen typ:	Not Reported
Top screen:	0	Bottom scr:	0
Screen t 1:	Not Reported	Top scre 1:	0
Bottom s 1:	0	Screen t 2:	Not Reported
Top scre 2:	0	Bottom s 2:	0
Screen dia:	0	Flowing we:	Not Reported
Telescopin:	Not Reported	Log type:	Not Reported
Hrs pumped:	0	Pumping ra:	0
Level befo:	0	Level duri:	0
Test pump:	Not Reported	Pump insta:	Not Reported
Install pu:	Not Reported	Capacity:	0
Pump hp:	0	Column len:	0
Closed:	Not Reported	Abandoned:	Not Reported
Abandon da:	0	Site id:	MD7000000525483

Map ID:	234		
Objectid:	525478	County let:	PG
Permit:	PG951553	Mgs id:	Not Reported
B1 seq:	5106	B1 recd:	2007 827
City:	UPPER MARLBORO	State:	MD
Zip:	20772	Driller na:	MICHAEL W. HUBER
Driller id:	MWD 336	Est gpm pr:	0
Use for wa:	Geo-thermal	Approx dep:	200
Drill meth:	Not Reported	Replacemen:	N
Wapid:	Not Reported	Subdivisio:	LAUREL BELTSVILLE EL
Section:	Not Reported	Lot:	Not Reported
Nearest to:	BELTSVILLE	Town dista:	0
Town direc:	T	Road name:	AMMENDALE ROAD
Road side:	S	Road dista:	240 FT
Tax map:	4	Block:	B13
Parcel:	154	N grid83:	153238
E grid83:	409475	Lat dec de:	39.047078
Lon dec de:	-76.890546	Issue date:	2007 815
Special fl:	Not Reported	C1 seq:	1828
C1 recd:	20081017	Completion:	2007 9 6
Total dept:	155	Num unsucc:	0
Hydrofract:	Not Reported	Grouted:	Y
Grout type:	BC	Grout top:	0
Grout bott:	155	Casing typ:	PL
Casing dia:	1	Casing dep:	155
Casing hei:	-4	Screen typ:	Not Reported
Top screen:	0	Bottom scr:	0
Screen t 1:	Not Reported	Top scre 1:	0
Bottom s 1:	0	Screen t 2:	Not Reported
Top scre 2:	0	Bottom s 2:	0
Screen dia:	0	Flowing we:	Not Reported
Telescopin:	Not Reported	Log type:	Not Reported
Hrs pumped:	0	Pumping ra:	0
Level befo:	0	Level duri:	0
Test pump:	Not Reported	Pump insta:	Not Reported
Install pu:	Not Reported	Capacity:	0
Pump hp:	0	Column len:	0
Closed:	Not Reported	Abandoned:	Not Reported
Abandon da:	0	Site id:	MD7000000525478

Map ID: 234

GEOCHECK VERSION 2.1
STATE DATABASE WELL INFORMATION

Objectid:	525466	County let:	PG
Permit:	PG951491	Mgs id:	Not Reported
B1 seq:	1670	B1 recd:	2007 827
City:	UPPER MARLBORO	State:	MD
Zip:	20772	Driller na:	MICHAEL W. HUBER
Driller id:	MWD 336	Est gpm pr:	0
Use for wa:	Geo-thermal	Approx dep:	200
Drill meth:	Not Reported	Replacemen:	N
Wapid:	Not Reported	Subdivisio:	LAUREL BELTSVILLE EL
Section:	Not Reported	Lot:	Not Reported
Nearest to:	BELTSVILLE	Town dista:	0
Town direc:	T	Road name:	AMMENDALE ROAD
Road side:	S	Road dista:	190 FT
Tax map:	4	Block:	B13
Parcel:	154	N grid83:	153238
E grid83:	409475	Lat dec de:	39.047078
Lon dec de:	-76.890546	Issue date:	2007 815
Special fl:	Not Reported	C1 seq:	1816
C1 recd:	20081017	Completion:	20071017
Total dept:	185	Num unsucc:	0
Hydrofract:	N	Grouted:	Y
Grout type:	BC	Grout top:	0
Grout bott:	185	Casing typ:	PL
Casing dia:	1	Casing dep:	185
Casing hei:	-4	Screen typ:	Not Reported
Top screen:	0	Bottom scr:	0
Screen t 1:	Not Reported	Top scre 1:	0
Bottom s 1:	0	Screen t 2:	Not Reported
Top scre 2:	0	Bottom s 2:	0
Screen dia:	0	Flowing we:	Not Reported
Telescopin:	Not Reported	Log type:	Not Reported
Hrs pumped:	0	Pumping ra:	0
Level befo:	0	Level duri:	0
Test pump:	Not Reported	Pump insta:	Not Reported
Install pu:	Not Reported	Capacity:	0
Pump hp:	0	Column len:	0
Closed:	Not Reported	Abandoned:	Not Reported
Abandon da:	0	Site id:	MD7000000525466

Map ID:	234		
Objectid:	525472	County let:	PG
Permit:	PG951497	Mgs id:	Not Reported
B1 seq:	1657	B1 recd:	2007 827
City:	UPPER MARLBORO	State:	MD
Zip:	20772	Driller na:	MICHAEL W. HUBER
Driller id:	MWD 336	Est gpm pr:	0
Use for wa:	Geo-thermal	Approx dep:	200
Drill meth:	Not Reported	Replacemen:	N
Wapid:	Not Reported	Subdivisio:	LAUREL BELTSVILLE EL
Section:	Not Reported	Lot:	Not Reported
Nearest to:	BELTSVILLE	Town dista:	0
Town direc:	T	Road name:	AMMENDALE ROAD
Road side:	S	Road dista:	168 FT
Tax map:	4	Block:	B13
Parcel:	154	N grid83:	153238
E grid83:	409475	Lat dec de:	39.047078
Lon dec de:	-76.890546	Issue date:	2007 815
Special fl:	Not Reported	C1 seq:	1822
C1 recd:	20081017	Completion:	2007 9 6
Total dept:	155	Num unsucc:	0

Hydrofract:	Not Reported	Grouted:	Y
Grout type:	BC	Grout top:	0
Grout bott:	155	Casing typ:	PL
Casing dia:	1	Casing dep:	155
Casing hei:	-4	Screen typ:	Not Reported
Top screen:	0	Bottom scr:	0
Screen t 1:	Not Reported	Top scre 1:	0
Bottom s 1:	0	Screen t 2:	Not Reported
Top scre 2:	0	Bottom s 2:	0
Screen dia:	0	Flowing we:	Not Reported
Telescopin:	Not Reported	Log type:	Not Reported
Hrs pumped:	0	Pumping ra:	0
Level befo:	0	Level duri:	0
Test pump:	Not Reported	Pump insta:	Not Reported
Install pu:	Not Reported	Capacity:	0
Pump hp:	0	Column len:	0
Closed:	Not Reported	Abandoned:	Not Reported
Abandon da:	0	Site id:	MD7000000525472

Map ID:	234		
Objectid:	525469	County let:	PG
Permit:	PG951494	Mgs id:	Not Reported
B1 seq:	1673	B1 recd:	2007 827
City:	UPPER MARLBORO	State:	MD
Zip:	20772	Driller na:	MICHAEL W. HUBER
Driller id:	MWD 336	Est gpm pr:	0
Use for wa:	Geo-thermal	Approx dep:	200
Drill meth:	Not Reported	Replacemen:	N
Wapid:	Not Reported	Subdivisio:	LAUREL BELTSVILLE EL
Section:	Not Reported	Lot:	Not Reported
Nearest to:	BELTSVILLE	Town dista:	0
Town direc:	T	Road name:	AMMENDALE ROAD
Road side:	S	Road dista:	250 FT
Tax map:	4	Block:	B13
Parcel:	154	N grid83:	153238
E grid83:	409475	Lat dec de:	39.047078
Lon dec de:	-76.890546	Issue date:	2007 815
Special fl:	Not Reported	C1 seq:	1819
C1 recd:	20081017	Completion:	20071017
Total dept:	185	Num unsucc:	0
Hydrofract:	Not Reported	Grouted:	Y
Grout type:	BC	Grout top:	0
Grout bott:	185	Casing typ:	PL
Casing dia:	1	Casing dep:	185
Casing hei:	-4	Screen typ:	Not Reported
Top screen:	0	Bottom scr:	0
Screen t 1:	Not Reported	Top scre 1:	0
Bottom s 1:	0	Screen t 2:	Not Reported
Top scre 2:	0	Bottom s 2:	0
Screen dia:	0	Flowing we:	Not Reported
Telescopin:	Not Reported	Log type:	Not Reported
Hrs pumped:	0	Pumping ra:	0
Level befo:	0	Level duri:	0
Test pump:	Not Reported	Pump insta:	Not Reported
Install pu:	Not Reported	Capacity:	0
Pump hp:	0	Column len:	0
Closed:	Not Reported	Abandoned:	Not Reported
Abandon da:	0	Site id:	MD7000000525469

Map ID: 234

GEOCHECK VERSION 2.1
STATE DATABASE WELL INFORMATION

Objectid:	525468	County let:	PG
Permit:	PG951493	Mgs id:	Not Reported
B1 seq:	1672	B1 recd:	2007 827
City:	UPPER MARLBORO	State:	MD
Zip:	20772	Driller na:	MICHAEL W. HUBER
Driller id:	MWD 336	Est gpm pr:	0
Use for wa:	Geo-thermal	Approx dep:	200
Drill meth:	Not Reported	Replacemen:	N
Wapid:	Not Reported	Subdivisio:	LAUREL BELTSVILLE EL
Section:	Not Reported	Lot:	Not Reported
Nearest to:	BELTSVILLE	Town dista:	0
Town direc:	T	Road name:	AMMENDALE ROAD
Road side:	S	Road dista:	230 FT
Tax map:	4	Block:	B13
Parcel:	154	N grid83:	153238
E grid83:	409475	Lat dec de:	39.047078
Lon dec de:	-76.890546	Issue date:	2007 815
Special fl:	Not Reported	C1 seq:	1818
C1 recd:	20081017	Completion:	20071017
Total dept:	185	Num unsucc:	0
Hydrofract:	Not Reported	Grouted:	Y
Grout type:	BC	Grout top:	0
Grout bott:	185	Casing typ:	PL
Casing dia:	1	Casing dep:	185
Casing hei:	-4	Screen typ:	Not Reported
Top screen:	0	Bottom scr:	0
Screen t 1:	Not Reported	Top scre 1:	0
Bottom s 1:	0	Screen t 2:	Not Reported
Top scre 2:	0	Bottom s 2:	0
Screen dia:	0	Flowing we:	Not Reported
Telescopin:	Not Reported	Log type:	Not Reported
Hrs pumped:	0	Pumping ra:	0
Level befo:	0	Level duri:	0
Test pump:	Not Reported	Pump insta:	Not Reported
Install pu:	Not Reported	Capacity:	0
Pump hp:	0	Column len:	0
Closed:	Not Reported	Abandoned:	Not Reported
Abandon da:	0	Site id:	MD7000000525468

Map ID:	234		
Objectid:	525473	County let:	PG
Permit:	PG951498	Mgs id:	Not Reported
B1 seq:	5100	B1 recd:	2007 827
City:	UPPER MARLBORO	State:	MD
Zip:	20772	Driller na:	MICHAEL W. HUBER
Driller id:	MWD 336	Est gpm pr:	0
Use for wa:	Geo-thermal	Approx dep:	200
Drill meth:	Not Reported	Replacemen:	N
Wapid:	Not Reported	Subdivisio:	LAUREL BELTSVILLE EL
Section:	Not Reported	Lot:	Not Reported
Nearest to:	BELTSVILLE	Town dista:	0
Town direc:	T	Road name:	AMMENDALE ROAD
Road side:	S	Road dista:	186 FT
Tax map:	4	Block:	B13
Parcel:	154	N grid83:	153238
E grid83:	409475	Lat dec de:	39.047078
Lon dec de:	-76.890546	Issue date:	2007 815
Special fl:	Not Reported	C1 seq:	1823
C1 recd:	20081017	Completion:	2007 9 6
Total dept:	155	Num unsucc:	0

Hydrofract:	Not Reported	Grouted:	Y
Grout type:	BC	Grout top:	0
Grout bott:	155	Casing typ:	PL
Casing dia:	1	Casing dep:	155
Casing hei:	-4	Screen typ:	Not Reported
Top screen:	0	Bottom scr:	0
Screen t 1:	Not Reported	Top scre 1:	0
Bottom s 1:	0	Screen t 2:	Not Reported
Top scre 2:	0	Bottom s 2:	0
Screen dia:	0	Flowing we:	Not Reported
Telescopin:	Not Reported	Log type:	Not Reported
Hrs pumped:	0	Pumping ra:	0
Level befo:	0	Level duri:	0
Test pump:	Not Reported	Pump insta:	Not Reported
Install pu:	Not Reported	Capacity:	0
Pump hp:	0	Column len:	0
Closed:	Not Reported	Abandoned:	Not Reported
Abandon da:	0	Site id:	MD7000000525473

Map ID:	234		
Objectid:	525476	County let:	PG
Permit:	PG951551	Mgs id:	Not Reported
B1 seq:	5103	B1 recd:	2007 827
City:	UPPER MARLBORO	State:	MD
Zip:	20772	Driller na:	MICHAEL W. HUBER
Driller id:	MWD 336	Est gpm pr:	0
Use for wa:	Test, Observation, Monitoring	Approx dep:	200
Drill meth:	Not Reported	Replacemen:	N
Wapid:	Not Reported	Subdivisio:	LAUREL BELTSVILLE EL
Section:	Not Reported	Lot:	Not Reported
Nearest to:	BELTSVILLE	Town dista:	0
Town direc:	T	Road name:	AMMENDALE ROAD
Road side:	S	Road dista:	222 FT
Tax map:	4	Block:	B13
Parcel:	154	N grid83:	153238
E grid83:	409475	Lat dec de:	39.047078
Lon dec de:	-76.890546	Issue date:	2007 815
Special fl:	Not Reported	C1 seq:	1826
C1 recd:	20081017	Completion:	2007 9 6
Total dept:	155	Num unsucc:	0
Hydrofract:	Not Reported	Grouted:	Y
Grout type:	BC	Grout top:	0
Grout bott:	155	Casing typ:	PL
Casing dia:	1	Casing dep:	155
Casing hei:	-4	Screen typ:	Not Reported
Top screen:	0	Bottom scr:	0
Screen t 1:	Not Reported	Top scre 1:	0
Bottom s 1:	0	Screen t 2:	Not Reported
Top scre 2:	0	Bottom s 2:	0
Screen dia:	0	Flowing we:	Not Reported
Telescopin:	Not Reported	Log type:	Not Reported
Hrs pumped:	0	Pumping ra:	0
Level befo:	0	Level duri:	0
Test pump:	Not Reported	Pump insta:	Not Reported
Install pu:	Not Reported	Capacity:	0
Pump hp:	0	Column len:	0
Closed:	Not Reported	Abandoned:	Not Reported
Abandon da:	0	Site id:	MD7000000525476

Map ID: 234

GEOCHECK VERSION 2.1
STATE DATABASE WELL INFORMATION

Objectid:	525467	County let:	PG
Permit:	PG951492	Mgs id:	Not Reported
B1 seq:	1671	B1 recd:	2007 827
City:	UPPER MARLBORO	State:	MD
Zip:	20772	Driller na:	MICHAEL W. HUBER
Driller id:	MWD 336	Est gpm pr:	0
Use for wa:	Geo-thermal	Approx dep:	200
Drill meth:	Not Reported	Replacemen:	N
Wapid:	Not Reported	Subdivisio:	LAUREL BELTSVILLE EL
Section:	Not Reported	Lot:	Not Reported
Nearest to:	BELTSVILLE	Town dista:	0
Town direc:	T	Road name:	AMMENDALE ROAD
Road side:	S	Road dista:	210 FT
Tax map:	4	Block:	B13
Parcel:	154	N grid83:	153238
E grid83:	409475	Lat dec de:	39.047078
Lon dec de:	-76.890546	Issue date:	2007 815
Special fl:	Not Reported	C1 seq:	1817
C1 recd:	20081017	Completion:	20071017
Total dept:	185	Num unsucc:	0
Hydrofract:	Not Reported	Grouted:	Y
Grout type:	BC	Grout top:	0
Grout bott:	185	Casing typ:	PL
Casing dia:	1	Casing dep:	185
Casing hei:	-4	Screen typ:	Not Reported
Top screen:	0	Bottom scr:	0
Screen t 1:	Not Reported	Top scre 1:	0
Bottom s 1:	0	Screen t 2:	Not Reported
Top scre 2:	0	Bottom s 2:	0
Screen dia:	0	Flowing we:	Not Reported
Telescopin:	Not Reported	Log type:	Not Reported
Hrs pumped:	0	Pumping ra:	0
Level befo:	0	Level duri:	0
Test pump:	Not Reported	Pump insta:	Not Reported
Install pu:	Not Reported	Capacity:	0
Pump hp:	0	Column len:	0
Closed:	Not Reported	Abandoned:	Not Reported
Abandon da:	0	Site id:	MD7000000525467

Map ID:	234		
Objectid:	525460	County let:	PG
Permit:	PG951485	Mgs id:	Not Reported
B1 seq:	5129	B1 recd:	2007 827
City:	UPPER MARLBORO	State:	MD
Zip:	20772	Driller na:	MICHAEL W. HUBER
Driller id:	MWD 336	Est gpm pr:	0
Use for wa:	Geo-thermal	Approx dep:	200
Drill meth:	Not Reported	Replacemen:	N
Wapid:	Not Reported	Subdivisio:	LAUREL BELTSVILLE EL
Section:	Not Reported	Lot:	Not Reported
Nearest to:	BELTSVILLE	Town dista:	0
Town direc:	T	Road name:	AMMENDALE ROAD
Road side:	S	Road dista:	566 FT
Tax map:	4	Block:	B13
Parcel:	154	N grid83:	153238
E grid83:	409475	Lat dec de:	39.047078
Lon dec de:	-76.890546	Issue date:	2007 815
Special fl:	Not Reported	C1 seq:	1810
C1 recd:	20081017	Completion:	20071017
Total dept:	185	Num unsucc:	0

Hydrofract:	Not Reported	Grouted:	Y
Grout type:	BC	Grout top:	0
Grout bott:	185	Casing typ:	PL
Casing dia:	1	Casing dep:	185
Casing hei:	-4	Screen typ:	Not Reported
Top screen:	0	Bottom scr:	0
Screen t 1:	Not Reported	Top scre 1:	0
Bottom s 1:	0	Screen t 2:	Not Reported
Top scre 2:	0	Bottom s 2:	0
Screen dia:	0	Flowing we:	Not Reported
Telescopin:	Not Reported	Log type:	Not Reported
Hrs pumped:	0	Pumping ra:	0
Level befo:	0	Level duri:	0
Test pump:	Not Reported	Pump insta:	Not Reported
Install pu:	Not Reported	Capacity:	0
Pump hp:	0	Column len:	0
Closed:	Not Reported	Abandoned:	Not Reported
Abandon da:	0	Site id:	MD7000000525460

Map ID:	234		
Objectid:	525465	County let:	PG
Permit:	PG951490	Mgs id:	Not Reported
B1 seq:	1669	B1 recd:	2007 827
City:	UPPR MARLBORO	State:	MD
Zip:	20772	Driller na:	MICHAEL W. HUBER
Driller id:	MWD 336	Est gpm pr:	0
Use for wa:	Geo-thermal	Approx dep:	200
Drill meth:	Not Reported	Replacemen:	N
Wapid:	Not Reported	Subdivisio:	LAUREL BELTSVILLE EL
Section:	Not Reported	Lot:	Not Reported
Nearest to:	BELTSVILLE	Town dista:	0
Town direc:	T	Road name:	AMMENDALE ROAD
Road side:	S	Road dista:	170 FT
Tax map:	4	Block:	B13
Parcel:	154	N grid83:	153238
E grid83:	409475	Lat dec de:	39.047078
Lon dec de:	-76.890546	Issue date:	2007 815
Special fl:	Not Reported	C1 seq:	1815
C1 recd:	20081017	Completion:	20071017
Total dept:	185	Num unsucc:	0
Hydrofract:	Not Reported	Grouted:	Y
Grout type:	BC	Grout top:	0
Grout bott:	185	Casing typ:	PL
Casing dia:	12	Casing dep:	185
Casing hei:	-4	Screen typ:	Not Reported
Top screen:	0	Bottom scr:	0
Screen t 1:	Not Reported	Top scre 1:	0
Bottom s 1:	0	Screen t 2:	Not Reported
Top scre 2:	0	Bottom s 2:	0
Screen dia:	0	Flowing we:	Not Reported
Telescopin:	Not Reported	Log type:	Not Reported
Hrs pumped:	0	Pumping ra:	0
Level befo:	0	Level duri:	0
Test pump:	Not Reported	Pump insta:	Not Reported
Install pu:	Not Reported	Capacity:	0
Pump hp:	0	Column len:	0
Closed:	Not Reported	Abandoned:	Not Reported
Abandon da:	0	Site id:	MD7000000525465

Map ID: 234

GEOCHECK VERSION 2.1
STATE DATABASE WELL INFORMATION

Objectid:	525461	County let:	PG
Permit:	PG951486	Mgs id:	Not Reported
B1 seq:	5130	B1 recd:	2007 827
City:	UPPER MARLBORO	State:	MD
Zip:	20772	Driller na:	MICHAEL W. HUBER
Driller id:	MWD 336	Est gpm pr:	0
Use for wa:	Geo-thermal	Approx dep:	200
Drill meth:	Not Reported	Replacemen:	N
Wapid:	Not Reported	Subdivisio:	Not Reported
Section:	Not Reported	Lot:	Not Reported
Nearest to:	BELTSVILLE	Town dista:	0
Town direc:	T	Road name:	AMMENDALE ROAD
Road side:	S	Road dista:	582 FT
Tax map:	4	Block:	B13
Parcel:	154	N grid83:	153238
E grid83:	409475	Lat dec de:	39.047078
Lon dec de:	-76.890546	Issue date:	2007 815
Special fl:	Not Reported	C1 seq:	1811
C1 recd:	20081017	Completion:	20071017
Total dept:	185	Num unsucc:	0
Hydrofract:	N	Grouted:	Y
Grout type:	BC	Grout top:	0
Grout bott:	185	Casing typ:	PL
Casing dia:	1	Casing dep:	185
Casing hei:	-4	Screen typ:	Not Reported
Top screen:	0	Bottom scr:	0
Screen t 1:	Not Reported	Top scre 1:	0
Bottom s 1:	0	Screen t 2:	Not Reported
Top scre 2:	0	Bottom s 2:	0
Screen dia:	0	Flowing we:	Not Reported
Telescopin:	Not Reported	Log type:	Not Reported
Hrs pumped:	0	Pumping ra:	0
Level befo:	0	Level duri:	0
Test pump:	Not Reported	Pump insta:	Not Reported
Install pu:	Not Reported	Capacity:	0
Pump hp:	0	Column len:	0
Closed:	Not Reported	Abandoned:	Y
Abandon da:	20091216	Site id:	MD7000000525461

Map ID:	234		
Objectid:	525459	County let:	PG
Permit:	PG951484	Mgs id:	Not Reported
B1 seq:	5105	B1 recd:	2007 827
City:	UPPER MARLBORO	State:	MD
Zip:	20772	Driller na:	MICHAEL W. HUBER
Driller id:	MWD 336	Est gpm pr:	0
Use for wa:	Geo-thermal	Approx dep:	200
Drill meth:	Not Reported	Replacemen:	N
Wapid:	Not Reported	Subdivisio:	LAUREL BELTSVILLE EL
Section:	Not Reported	Lot:	Not Reported
Nearest to:	BELTSVILLE	Town dista:	0
Town direc:	T	Road name:	AMMENDALE ROAD
Road side:	S	Road dista:	550 FT
Tax map:	4	Block:	B13
Parcel:	154	N grid83:	153238
E grid83:	409475	Lat dec de:	39.047078
Lon dec de:	-76.890546	Issue date:	2007 815
Special fl:	Not Reported	C1 seq:	1809
C1 recd:	20081017	Completion:	20071017
Total dept:	185	Num unsucc:	0

Hydrofract:	N	Grouted:	Y
Grout type:	BC	Grout top:	0
Grout bott:	185	Casing typ:	PL
Casing dia:	4	Casing dep:	185
Casing hei:	_4	Screen typ:	Not Reported
Top screen:	0	Bottom scr:	0
Screen t 1:	Not Reported	Top scre 1:	0
Bottom s 1:	0	Screen t 2:	Not Reported
Top scre 2:	0	Bottom s 2:	0
Screen dia:	0	Flowing we:	Not Reported
Telescopin:	Not Reported	Log type:	Not Reported
Hrs pumped:	0	Pumping ra:	0
Level befo:	0	Level duri:	0
Test pump:	Not Reported	Pump insta:	Not Reported
Install pu:	Not Reported	Capacity:	0
Pump hp:	0	Column len:	0
Closed:	Not Reported	Abandoned:	Not Reported
Abandon da:	0	Site id:	MD7000000525459

Map ID:	234		
Objectid:	525470	County let:	PG
Permit:	PG951495	Mgs id:	Not Reported
B1 seq:	1674	B1 recd:	2007 827
City:	UPPER MARLBORO	State:	MD
Zip:	20772	Driller na:	MICHAEL W. HUBER
Driller id:	MWD 336	Est gpm pr:	0
Use for wa:	Geo-thermal	Approx dep:	200
Drill meth:	Not Reported	Replacemen:	N
Wapid:	Not Reported	Subdivisio:	LAUREL BELTSVILLE EL
Section:	Not Reported	Lot:	Not Reported
Nearest to:	BELTSVILLE	Town dista:	0
Town direc:	T	Road name:	AMMENDALE ROAD
Road side:	S	Road dista:	150 FT
Tax map:	4	Block:	B13
Parcel:	154	N grid83:	153238
E grid83:	409475	Lat dec de:	39.047078
Lon dec de:	-76.890546	Issue date:	2007 815
Special fl:	Not Reported	C1 seq:	1820
C1 recd:	20081017	Completion:	2007 9 6
Total dept:	155	Num unsucc:	0
Hydrofract:	Not Reported	Grouted:	Y
Grout type:	BC	Grout top:	0
Grout bott:	155	Casing typ:	PL
Casing dia:	1	Casing dep:	155
Casing hei:	-4	Screen typ:	Not Reported
Top screen:	0	Bottom scr:	0
Screen t 1:	Not Reported	Top scre 1:	0
Bottom s 1:	0	Screen t 2:	Not Reported
Top scre 2:	0	Bottom s 2:	0
Screen dia:	0	Flowing we:	Not Reported
Telescopin:	Not Reported	Log type:	Not Reported
Hrs pumped:	0	Pumping ra:	0
Level befo:	0	Level duri:	0
Test pump:	Not Reported	Pump insta:	Not Reported
Install pu:	Not Reported	Capacity:	0
Pump hp:	0	Column len:	0
Closed:	Not Reported	Abandoned:	Not Reported
Abandon da:	0	Site id:	MD7000000525470

Map ID: 234

GEOCHECK VERSION 2.1
STATE DATABASE WELL INFORMATION

Objectid:	525471	County let:	PG
Permit:	PG951496	Mgs id:	Not Reported
B1 seq:	1656	B1 recd:	2007 827
City:	UPPER MARLBORO	State:	MD
Zip:	20772	Driller na:	MICHAEL W. HUBER
Driller id:	MWD 336	Est gpm pr:	0
Use for wa:	Geo-thermal	Approx dep:	200
Drill meth:	Not Reported	Replacemen:	N
Wapid:	Not Reported	Subdivisio:	LAUREL BELTSVILLE EL
Section:	Not Reported	Lot:	Not Reported
Nearest to:	BELTSVILLE	Town dista:	0
Town direc:	T	Road name:	AMMENDALE ROAD
Road side:	S	Road dista:	168 FT
Tax map:	4	Block:	B13
Parcel:	154	N grid83:	153238
E grid83:	409475	Lat dec de:	39.047078
Lon dec de:	-76.890546	Issue date:	2007 815
Special fl:	Not Reported	C1 seq:	1821
C1 recd:	20081017	Completion:	2007 9 6
Total dept:	185	Num unsucc:	0
Hydrofract:	Not Reported	Grouted:	Y
Grout type:	BC	Grout top:	0
Grout bott:	155	Casing typ:	PL
Casing dia:	1	Casing dep:	155
Casing hei:	-4	Screen typ:	Not Reported
Top screen:	0	Bottom scr:	0
Screen t 1:	Not Reported	Top scre 1:	0
Bottom s 1:	0	Screen t 2:	Not Reported
Top scre 2:	0	Bottom s 2:	0
Screen dia:	0	Flowing we:	Not Reported
Telescopin:	Not Reported	Log type:	Not Reported
Hrs pumped:	0	Pumping ra:	0
Level befo:	0	Level duri:	0
Test pump:	Not Reported	Pump insta:	Not Reported
Install pu:	Not Reported	Capacity:	0
Pump hp:	0	Column len:	0
Closed:	Not Reported	Abandoned:	Not Reported
Abandon da:	0	Site id:	MD7000000525471

Map ID:	234		
Objectid:	525458	County let:	PG
Permit:	PG951483	Mgs id:	Not Reported
B1 seq:	5111	B1 recd:	2007 827
City:	UPPER MARLBORO	State:	MD
Zip:	20772	Driller na:	MICHAEL W. HUBER
Driller id:	MWD 336	Est gpm pr:	0
Use for wa:	Geo-thermal	Approx dep:	200
Drill meth:	Not Reported	Replacemen:	N
Wapid:	Not Reported	Subdivisio:	LAUREL BELTSVILLE EL
Section:	Not Reported	Lot:	Not Reported
Nearest to:	BELTSVILLE	Town dista:	0
Town direc:	T	Road name:	AMMENDALE ROAD
Road side:	S	Road dista:	600 FT
Tax map:	4‘	Block:	B13
Parcel:	154	N grid83:	153238
E grid83:	409475	Lat dec de:	39.047078
Lon dec de:	-76.890546	Issue date:	2007 815
Special fl:	Not Reported	C1 seq:	1808
C1 recd:	20081017	Completion:	20071017
Total dept:	185	Num unsucc:	0

Hydrofract:	Not Reported	Grouted:	Y
Grout type:	BC	Grout top:	0
Grout bott:	185	Casing typ:	PL
Casing dia:	1	Casing dep:	185
Casing hei:	-4	Screen typ:	Not Reported
Top screen:	0	Bottom scr:	0
Screen t 1:	Not Reported	Top scre 1:	0
Bottom s 1:	0	Screen t 2:	Not Reported
Top scre 2:	0	Bottom s 2:	0
Screen dia:	0	Flowing we:	Not Reported
Telescopin:	Not Reported	Log type:	Not Reported
Hrs pumped:	0	Pumping ra:	0
Level befo:	0	Level duri:	0
Test pump:	Not Reported	Pump insta:	Not Reported
Install pu:	Not Reported	Capacity:	0
Pump hp:	0	Column len:	0
Closed:	Not Reported	Abandoned:	Not Reported
Abandon da:	0	Site id:	MD7000000525458

Map ID:	234		
Objectid:	525480	County let:	PG
Permit:	PG951555	Mgs id:	Not Reported
B1 seq:	5109	B1 recd:	2007 827
City:	UPPER MARLBORO	State:	MD
Zip:	20772	Driller na:	MICHAEL W. HUBER
Driller id:	MWD 336	Est gpm pr:	0
Use for wa:	Geo-thermal	Approx dep:	200
Drill meth:	Not Reported	Replacemen:	N
Wapid:	Not Reported	Subdivisio:	LAUREL BELTSVILLE EL
Section:	Not Reported	Lot:	Not Reported
Nearest to:	BELTSVILLE	Town dista:	0
Town direc:	T	Road name:	AMMENDALE ROAD
Road side:	S	Road dista:	294 FT
Tax map:	4	Block:	B13
Parcel:	154	N grid83:	153238
E grid83:	409475	Lat dec de:	39.047078
Lon dec de:	-76.890546	Issue date:	2007 815
Special fl:	Not Reported	C1 seq:	1830
C1 recd:	20081017	Completion:	2007 9 6
Total dept:	155	Num unsucc:	0
Hydrofract:	Not Reported	Grouted:	Y
Grout type:	BC	Grout top:	0
Grout bott:	155	Casing typ:	PL
Casing dia:	1	Casing dep:	155
Casing hei:	-4	Screen typ:	Not Reported
Top screen:	0	Bottom scr:	0
Screen t 1:	Not Reported	Top scre 1:	0
Bottom s 1:	0	Screen t 2:	Not Reported
Top scre 2:	0	Bottom s 2:	0
Screen dia:	0	Flowing we:	Not Reported
Telescopin:	Not Reported	Log type:	Not Reported
Hrs pumped:	0	Pumping ra:	0
Level befo:	0	Level duri:	0
Test pump:	Not Reported	Pump insta:	Not Reported
Install pu:	Not Reported	Capacity:	0
Pump hp:	0	Column len:	0
Closed:	Not Reported	Abandoned:	Not Reported
Abandon da:	0	Site id:	MD7000000525480

Map ID: 234

GEOCHECK VERSION 2.1
STATE DATABASE WELL INFORMATION

Objectid:	525481	County let:	PG
Permit:	PG951556	Mgs id:	Not Reported
B1 seq:	5110	B1 recd:	2007 827
City:	UPPER MARLBORO	State:	MD
Zip:	20772	Driller na:	MICHAEL W. HUBER
Driller id:	MWD 336	Est gpm pr:	0
Use for wa:	Geo-thermal	Approx dep:	200
Drill meth:	Not Reported	Replacemen:	N
Wapid:	Not Reported	Subdivisio:	Not Reported
Section:	Not Reported	Lot:	Not Reported
Nearest to:	BELTSVILLE	Town dista:	0
Town direc:	T	Road name:	AMMENDALE ROAD
Road side:	S	Road dista:	312 FT
Tax map:	4	Block:	B13
Parcel:	154	N grid83:	153238
E grid83:	409475	Lat dec de:	39.047078
Lon dec de:	-76.890546	Issue date:	2007 815
Special fl:	Not Reported	C1 seq:	1831
C1 recd:	20081017	Completion:	2007 9 6
Total dept:	155	Num unsucc:	0
Hydrofract:	Not Reported	Grouted:	Y
Grout type:	BC	Grout top:	0
Grout bott:	155	Casing typ:	PL
Casing dia:	1	Casing dep:	155
Casing hei:	-4	Screen typ:	Not Reported
Top screen:	0	Bottom scr:	0
Screen t 1:	Not Reported	Top scre 1:	0
Bottom s 1:	0	Screen t 2:	Not Reported
Top scre 2:	0	Bottom s 2:	0
Screen dia:	0	Flowing we:	Not Reported
Telescopin:	Not Reported	Log type:	Not Reported
Hrs pumped:	0	Pumping ra:	0
Level befo:	0	Level duri:	0
Test pump:	Not Reported	Pump insta:	Not Reported
Install pu:	Not Reported	Capacity:	0
Pump hp:	0	Column len:	0
Closed:	Not Reported	Abandoned:	Not Reported
Abandon da:	0	Site id:	MD7000000525481

Map ID:	234		
Objectid:	525482	County let:	PG
Permit:	PG951557	Mgs id:	Not Reported
B1 seq:	5119	B1 recd:	2007 827
City:	UPPER MARLBORO	State:	MD
Zip:	20772	Driller na:	MICHAEL W. HUBER
Driller id:	MWD 336	Est gpm pr:	0
Use for wa:	Geo-thermal	Approx dep:	200
Drill meth:	Not Reported	Replacemen:	N
Wapid:	Not Reported	Subdivisio:	LAUREL BELTSVILLE EL
Section:	Not Reported	Lot:	Not Reported
Nearest to:	BELTSVILLE	Town dista:	0
Town direc:	T	Road name:	AMMENDALE ROAD
Road side:	S	Road dista:	330 FT
Tax map:	4	Block:	B13
Parcel:	154	N grid83:	153238
E grid83:	409475	Lat dec de:	39.047078
Lon dec de:	-76.890546	Issue date:	2007 815
Special fl:	Not Reported	C1 seq:	1832
C1 recd:	20081017	Completion:	2007 9 6
Total dept:	155	Num unsucc:	0

Hydrofract:	Not Reported	Grouted:	Y
Grout type:	BC	Grout top:	0
Grout bott:	155	Casing typ:	PL
Casing dia:	1	Casing dep:	155
Casing hei:	-4	Screen typ:	Not Reported
Top screen:	0	Bottom scr:	0
Screen t 1:	Not Reported	Top scre 1:	0
Bottom s 1:	0	Screen t 2:	Not Reported
Top scre 2:	0	Bottom s 2:	0
Screen dia:	0	Flowing we:	Not Reported
Telescopin:	Not Reported	Log type:	Not Reported
Hrs pumped:	0	Pumping ra:	0
Level befo:	0	Level duri:	0
Test pump:	Not Reported	Pump insta:	Not Reported
Install pu:	Not Reported	Capacity:	0
Pump hp:	0	Column len:	0
Closed:	Not Reported	Abandoned:	Not Reported
Abandon da:	0	Site id:	MD7000000525482

Map ID:	234		
Objectid:	525487	County let:	PG
Permit:	PG951562	Mgs id:	Not Reported
B1 seq:	5114	B1 recd:	2007 827
City:	UPPER MARLBORO	State:	MD
Zip:	20772	Driller na:	MICHAEL W. HUBER
Driller id:	MWD 336	Est gpm pr:	0
Use for wa:	Geo-thermal	Approx dep:	200
Drill meth:	Not Reported	Replacemen:	N
Wapid:	Not Reported	Subdivisio:	LAUREL BELTSVILLE EL
Section:	Not Reported	Lot:	Not Reported
Nearest to:	BELTSVILLE	Town dista:	0
Town direc:	T	Road name:	AMMENDABLE ROAD
Road side:	S	Road dista:	420 FT
Tax map:	4	Block:	B13
Parcel:	154	N grid83:	153238
E grid83:	409475	Lat dec de:	39.047078
Lon dec de:	-76.890546	Issue date:	2007 815
Special fl:	Not Reported	C1 seq:	1837
C1 recd:	20081017	Completion:	2007 9 6
Total dept:	155	Num unsucc:	0
Hydrofract:	Not Reported	Grouted:	Y
Grout type:	BC	Grout top:	0
Grout bott:	155	Casing typ:	PL
Casing dia:	1	Casing dep:	155
Casing hei:	-4	Screen typ:	Not Reported
Top screen:	0	Bottom scr:	0
Screen t 1:	Not Reported	Top scre 1:	0
Bottom s 1:	0	Screen t 2:	Not Reported
Top scre 2:	0	Bottom s 2:	0
Screen dia:	0	Flowing we:	Not Reported
Telescopin:	Not Reported	Log type:	Not Reported
Hrs pumped:	0	Pumping ra:	0
Level befo:	0	Level duri:	0
Test pump:	Not Reported	Pump insta:	Not Reported
Install pu:	Not Reported	Capacity:	0
Pump hp:	0	Column len:	0
Closed:	Not Reported	Abandoned:	Not Reported
Abandon da:	0	Site id:	MD7000000525487

Map ID: 234

GEOCHECK VERSION 2.1
STATE DATABASE WELL INFORMATION

Objectid:	525486	County let:	PG
Permit:	PG951561	Mgs id:	Not Reported
B1 seq:	5115	B1 recd:	2007 827
City:	UPPER MARLBORO	State:	MD
Zip:	20772	Driller na:	MICHAEL W. HUBER
Driller id:	MWD 336	Est gpm pr:	0
Use for wa:	Geo-thermal	Approx dep:	200
Drill meth:	Not Reported	Replacemen:	N
Wapid:	Not Reported	Subdivisio:	LAUREL BELTSVILLE EL
Section:	Not Reported	Lot:	Not Reported
Nearest to:	BELTSVILLE	Town dista:	0
Town direc:	T	Road name:	AMMENDALE ROAD
Road side:	S	Road dista:	402 FT
Tax map:	4	Block:	B13
Parcel:	154	N grid83:	153238
E grid83:	409475	Lat dec de:	39.047078
Lon dec de:	-76.890546	Issue date:	2007 815
Special fl:	Not Reported	C1 seq:	1836
C1 recd:	20081017	Completion:	2007 9 6
Total dept:	155	Num unsucc:	0
Hydrofract:	Not Reported	Grouted:	Y
Grout type:	BC	Grout top:	0
Grout bott:	155	Casing typ:	PL
Casing dia:	1	Casing dep:	155
Casing hei:	-4	Screen typ:	Not Reported
Top screen:	0	Bottom scr:	0
Screen t 1:	Not Reported	Top scre 1:	0
Bottom s 1:	0	Screen t 2:	Not Reported
Top scre 2:	0	Bottom s 2:	0
Screen dia:	0	Flowing we:	Not Reported
Telescopin:	Not Reported	Log type:	Not Reported
Hrs pumped:	0	Pumping ra:	0
Level befo:	0	Level duri:	0
Test pump:	Not Reported	Pump insta:	Not Reported
Install pu:	Not Reported	Capacity:	0
Pump hp:	0	Column len:	0
Closed:	Not Reported	Abandoned:	Not Reported
Abandon da:	0	Site id:	MD7000000525486

Map ID:	234		
Objectid:	525485	County let:	PG
Permit:	PG951560	Mgs id:	Not Reported
B1 seq:	5116	B1 recd:	2007 827
City:	UPPER MARLBORO	State:	MD
Zip:	20772	Driller na:	MICHAEL W. HUBER
Driller id:	MWD 336	Est gpm pr:	0
Use for wa:	Geo-thermal	Approx dep:	200
Drill meth:	Not Reported	Replacemen:	N
Wapid:	Not Reported	Subdivisio:	LAUREL BELTSVILLE EL
Section:	Not Reported	Lot:	Not Reported
Nearest to:	BELTSVILLE	Town dista:	0
Town direc:	T	Road name:	AMMENDALE ROAD
Road side:	S	Road dista:	384 FT
Tax map:	4	Block:	B13
Parcel:	154	N grid83:	153238
E grid83:	409475	Lat dec de:	39.047078
Lon dec de:	-76.890546	Issue date:	2007 815
Special fl:	Not Reported	C1 seq:	1835
C1 recd:	20081017	Completion:	2007 9 6
Total dept:	155	Num unsucc:	0

Hydrofract:	Not Reported	Grouted:	Y
Grout type:	BC	Grout top:	0
Grout bott:	155	Casing typ:	PL
Casing dia:	1	Casing dep:	155
Casing hei:	-4	Screen typ:	Not Reported
Top screen:	0	Bottom scr:	0
Screen t 1:	Not Reported	Top scre 1:	0
Bottom s 1:	0	Screen t 2:	Not Reported
Top scre 2:	0	Bottom s 2:	0
Screen dia:	0	Flowing we:	Not Reported
Telescopin:	Not Reported	Log type:	Not Reported
Hrs pumped:	0	Pumping ra:	0
Level befo:	0	Level duri:	0
Test pump:	Not Reported	Pump insta:	Not Reported
Install pu:	Not Reported	Capacity:	0
Pump hp:	0	Column len:	0
Closed:	Not Reported	Abandoned:	Not Reported
Abandon da:	0	Site id:	MD7000000525485

Map ID:	234		
Objectid:	525477	County let:	PG
Permit:	PG951552	Mgs id:	Not Reported
B1 seq:	5104	B1 recd:	2007 827
City:	UPPER MARLBORO	State:	MD
Zip:	20772	Driller na:	MICHAEL W. HUBER
Driller id:	MWD 336	Est gpm pr:	0
Use for wa:	Geo-thermal	Approx dep:	200
Drill meth:	Not Reported	Replacemen:	N
Wapid:	Not Reported	Subdivisio:	LAUREL BELTSVILLE EL
Section:	Not Reported	Lot:	Not Reported
Nearest to:	BELTSVILLE	Town dista:	0
Town direc:	T	Road name:	AMMENDALE ROAD
Road side:	S	Road dista:	240 FT
Tax map:	4	Block:	B13
Parcel:	154	N grid83:	153238
E grid83:	409475	Lat dec de:	39.047078
Lon dec de:	-76.890546	Issue date:	2007 815
Special fl:	Not Reported	C1 seq:	1827
C1 recd:	20081017	Completion:	2007 9 6
Total dept:	155	Num unsucc:	0
Hydrofract:	Not Reported	Grouted:	Y
Grout type:	BC	Grout top:	0
Grout bott:	155	Casing typ:	PL
Casing dia:	1	Casing dep:	155
Casing hei:	-4	Screen typ:	Not Reported
Top screen:	0	Bottom scr:	0
Screen t 1:	Not Reported	Top scre 1:	0
Bottom s 1:	0	Screen t 2:	Not Reported
Top scre 2:	0	Bottom s 2:	0
Screen dia:	0	Flowing we:	Not Reported
Telescopin:	Not Reported	Log type:	Not Reported
Hrs pumped:	0	Pumping ra:	0
Level befo:	0	Level duri:	0
Test pump:	Not Reported	Pump insta:	Not Reported
Install pu:	Not Reported	Capacity:	0
Pump hp:	0	Column len:	0
Closed:	Not Reported	Abandoned:	Not Reported
Abandon da:	0	Site id:	MD7000000525477

Map ID: 234

GEOCHECK VERSION 2.1
STATE DATABASE WELL INFORMATION

Objectid:	525475	County let:	PG
Permit:	PG951500	Mgs id:	Not Reported
B1 seq:	5102	B1 recd:	2007 827
City:	UPPER MARLBORO	State:	MD
Zip:	20772	Driller na:	MICHAEL W. HUBER
Driller id:	MWD 336	Est gpm pr:	0
Use for wa:	Geo-thermal	Approx dep:	200
Drill meth:	Not Reported	Replacemen:	N
Wapid:	Not Reported	Subdivisio:	LAUREL BELTSVILLE EL
Section:	Not Reported	Lot:	Not Reported
Nearest to:	BELTSVILLE	Town dista:	0
Town direc:	T	Road name:	AMMENDALE ROAD
Road side:	S	Road dista:	204 FT
Tax map:	4	Block:	B13
Parcel:	154	N grid83:	153238
E grid83:	409475	Lat dec de:	39.047078
Lon dec de:	-76.890546	Issue date:	2007 815
Special fl:	Not Reported	C1 seq:	1825
C1 recd:	20081017	Completion:	2007 9 6
Total dept:	155	Num unsucc:	0
Hydrofract:	Not Reported	Grouted:	Y
Grout type:	BC	Grout top:	0
Grout bott:	155	Casing typ:	PL
Casing dia:	1	Casing dep:	155
Casing hei:	-4	Screen typ:	Not Reported
Top screen:	0	Bottom scr:	0
Screen t 1:	Not Reported	Top scre 1:	0
Bottom s 1:	0	Screen t 2:	Not Reported
Top scre 2:	0	Bottom s 2:	0
Screen dia:	0	Flowing we:	Not Reported
Telescopin:	Not Reported	Log type:	Not Reported
Hrs pumped:	0	Pumping ra:	0
Level befo:	0	Level duri:	0
Test pump:	Not Reported	Pump insta:	Not Reported
Install pu:	Not Reported	Capacity:	0
Pump hp:	0	Column len:	0
Closed:	Not Reported	Abandoned:	Not Reported
Abandon da:	0	Site id:	MD7000000525475

Map ID:	235		
Objectid:	258105	County let:	PG
Permit:	PG880890	Mgs id:	Not Reported
B1 seq:	8298	B1 recd:	1990 110
City:	COLUMBIA	State:	MD
Zip:	21046	Driller na:	IRA L. HELMS
Driller id:	MWD0479	Est gpm pr:	0
Use for wa:	Test, Observation, Monitoring	Approx dep:	50
Drill meth:	BORED	Replacemen:	N
Wapid:	Not Reported	Subdivisio:	INDIAN CREEK
Section:	11	Lot:	Not Reported
Nearest to:	BELTSVILLE	Town dista:	1
Town direc:	NE	Road name:	OLD BALTIMORE PIKE
Road side:	E	Road dista:	1000FT
Tax map:	Not Reported	Block:	Not Reported
Parcel:	Not Reported	N grid83:	153238
E grid83:	409780	Lat dec de:	39.047075
Lon dec de:	-76.887025	Issue date:	1990 124
Special fl:	N	C1 seq:	2102
C1 recd:	1990 417	Completion:	1990 129
Total dept:	17	Num unsucc:	0

Hydrofract:	Not Reported	Grouted:	Y
Grout type:	CM	Grout top:	0
Grout bott:	6	Casing typ:	PL
Casing dia:	2	Casing dep:	7
Casing hei:	+1	Screen typ:	PL
Top screen:	7	Bottom scr:	17
Screen t 1:	Not Reported	Top scre 1:	0
Bottom s 1:	0	Screen t 2:	Not Reported
Top scre 2:	0	Bottom s 2:	0
Screen dia:	2	Flowing we:	Not Reported
Telescopin:	Not Reported	Log type:	Not Reported
Hrs pumped:	1	Pumping ra:	1
Level befo:	1	Level duri:	1
Test pump:	O	Pump insta:	N
Install pu:	O	Capacity:	0
Pump hp:	0	Column len:	0
Closed:	Not Reported	Abandoned:	Not Reported
Abandon da:	0	Site id:	MD7000000258105

Map ID:	235		
Objectid:	258104	County let:	PG
Permit:	PG880889	Mgs id:	Not Reported
B1 seq:	8299	B1 recd:	1990 110
City:	COLUMBIA	State:	MD
Zip:	21046	Driller na:	IRA L. HELMS
Driller id:	MWD0479	Est gpm pr:	0
Use for wa:	Test, Observation, Monitoring	Approx dep:	50
Drill meth:	BORED	Replacemen:	N
Wapid:	Not Reported	Subdivisio:	INDIAN CREEK
Section:	11	Lot:	Not Reported
Nearest to:	BELTSVILLE	Town dista:	1
Town direc:	NE	Road name:	OLD BALTIMORE PIKE
Road side:	E	Road dista:	1000FT
Tax map:	Not Reported	Block:	Not Reported
Parcel:	Not Reported	N grid83:	153238
E grid83:	409780	Lat dec de:	39.047075
Lon dec de:	-76.887025	Issue date:	1990 124
Special fl:	N	C1 seq:	2101
C1 recd:	1990 417	Completion:	1990 129
Total dept:	50	Num unsucc:	0
Hydrofract:	Not Reported	Grouted:	Y
Grout type:	CM	Grout top:	0
Grout bott:	10	Casing typ:	PL
Casing dia:	2	Casing dep:	35
Casing hei:	+1	Screen typ:	PL
Top screen:	35	Bottom scr:	50
Screen t 1:	Not Reported	Top scre 1:	0
Bottom s 1:	0	Screen t 2:	Not Reported
Top scre 2:	0	Bottom s 2:	0
Screen dia:	2	Flowing we:	Not Reported
Telescopin:	Not Reported	Log type:	Not Reported
Hrs pumped:	1	Pumping ra:	1
Level befo:	1	Level duri:	1
Test pump:	O	Pump insta:	N
Install pu:	O	Capacity:	0
Pump hp:	0	Column len:	0
Closed:	Not Reported	Abandoned:	Not Reported
Abandon da:	0	Site id:	MD7000000258104

Map ID: 235

GEOCHECK VERSION 2.1
STATE DATABASE WELL INFORMATION

Objectid:	258106	County let:	PG
Permit:	PG880891	Mgs id:	Not Reported
B1 seq:	8297	B1 recd:	1990 110
City:	COLUMBIA	State:	MD
Zip:	21046	Driller na:	IRA L. HELMS
Driller id:	MWD0479	Est gpm pr:	0
Use for wa:	Test, Observation, Monitoring	Approx dep:	50
Drill meth:	BORED	Replacemen:	N
Wapid:	Not Reported	Subdivisio:	INDIAN CREEK
Section:	Not Reported	Lot:	Not Reported
Nearest to:	BELTSVILLE	Town dista:	1
Town direc:	NE	Road name:	OLD BALTIIMORE PIIKE
Road side:	E	Road dista:	1000FT
Tax map:	Not Reported	Block:	Not Reported
Parcel:	Not Reported	N grid83:	153238
E grid83:	409780	Lat dec de:	39.047075
Lon dec de:	-76.887025	Issue date:	1990 124
Special fl:	N	C1 seq:	2103
C1 recd:	1990 417	Completion:	1990 129
Total dept:	98	Num unsucc:	0
Hydrofract:	Not Reported	Grouted:	Y
Grout type:	CM	Grout top:	0
Grout bott:	10	Casing typ:	PL
Casing dia:	2	Casing dep:	83
Casing hei:	+1	Screen typ:	PL
Top screen:	83	Bottom scr:	98
Screen t 1:	Not Reported	Top scre 1:	0
Bottom s 1:	0	Screen t 2:	Not Reported
Top scre 2:	0	Bottom s 2:	0
Screen dia:	2	Flowing we:	Not Reported
Telescopin:	Not Reported	Log type:	Not Reported
Hrs pumped:	1	Pumping ra:	1
Level befo:	1	Level duri:	1
Test pump:	O	Pump insta:	N
Install pu:	O	Capacity:	0
Pump hp:	0	Column len:	0
Closed:	Not Reported	Abandoned:	Not Reported
Abandon da:	0	Site id:	MD7000000258106

Map ID:	235		
Objectid:	347067	County let:	PG
Permit:	PG880892	Mgs id:	Not Reported
B1 seq:	7733	B1 recd:	1990 110
City:	COLUMBIA	State:	MD
Zip:	21046	Driller na:	IRA L HELMS
Driller id:	MWD 479	Est gpm pr:	0
Use for wa:	Test, Observation, Monitoring	Approx dep:	50
Drill meth:	BORED	Replacemen:	N
Wapid:	Not Reported	Subdivisio:	INDIAN CREEK
Section:	11	Lot:	Not Reported
Nearest to:	BELTSVILLE	Town dista:	1
Town direc:	NE	Road name:	OLD BALTIMORE PIKE
Road side:	E	Road dista:	1000FT
Tax map:	Not Reported	Block:	Not Reported
Parcel:	Not Reported	N grid83:	153238
E grid83:	409780	Lat dec de:	39.047075
Lon dec de:	-76.887025	Issue date:	1990 124
Special fl:	Not Reported	C1 seq:	Not Reported
C1 recd:	0	Completion:	0
Total dept:	0	Num unsucc:	0

Hydrofract:	Not Reported	Grouted:	Not Reported
Grout type:	Not Reported	Grout top:	0
Grout bott:	0	Casing typ:	Not Reported
Casing dia:	0	Casing dep:	0
Casing hei:	Not Reported	Screen typ:	Not Reported
Top screen:	0	Bottom scr:	0
Screen t 1:	Not Reported	Top scre 1:	0
Bottom s 1:	0	Screen t 2:	Not Reported
Top scre 2:	0	Bottom s 2:	0
Screen dia:	0	Flowing we:	Not Reported
Telescopin:	Not Reported	Log type:	Not Reported
Hrs pumped:	0	Pumping ra:	0
Level befo:	0	Level duri:	0
Test pump:	Not Reported	Pump insta:	Not Reported
Install pu:	Not Reported	Capacity:	0
Pump hp:	0	Column len:	0
Closed:	Not Reported	Abandoned:	Not Reported
Abandon da:	0	Site id:	MD7000000347067

Map ID:	235		
Objectid:	258107	County let:	PG
Permit:	PG880893	Mgs id:	Not Reported
B1 seq:	7731	B1 recd:	1990 110
City:	COLUMBIA	State:	MD
Zip:	21046	Driller na:	IRA L. HOLMES
Driller id:	MWD0479	Est gpm pr:	0
Use for wa:	Test, Observation, Monitoring	Approx dep:	50
Drill meth:	BORED	Replacemen:	N
Wapid:	Not Reported	Subdivisio:	INDIAN CREEK
Section:	11	Lot:	Not Reported
Nearest to:	BELTSVILLE	Town dista:	1
Town direc:	NE	Road name:	OLD BALTIMORE PIKE
Road side:	E	Road dista:	1000FT
Tax map:	Not Reported	Block:	Not Reported
Parcel:	Not Reported	N grid83:	153238
E grid83:	409780	Lat dec de:	39.047075
Lon dec de:	-76.887025	Issue date:	1990 124
Special fl:	N	C1 seq:	2104
C1 recd:	1990 417	Completion:	1990 129
Total dept:	85	Num unsucc:	0
Hydrofract:	Not Reported	Grouted:	Y
Grout type:	CM	Grout top:	0
Grout bott:	10	Casing typ:	PL
Casing dia:	2	Casing dep:	65
Casing hei:	+1	Screen typ:	PL
Top screen:	65	Bottom scr:	85
Screen t 1:	Not Reported	Top scre 1:	0
Bottom s 1:	0	Screen t 2:	Not Reported
Top scre 2:	0	Bottom s 2:	0
Screen dia:	2	Flowing we:	Not Reported
Telescopin:	Not Reported	Log type:	Not Reported
Hrs pumped:	1	Pumping ra:	1
Level befo:	1	Level duri:	1
Test pump:	O	Pump insta:	N
Install pu:	O	Capacity:	0
Pump hp:	0	Column len:	0
Closed:	Not Reported	Abandoned:	Not Reported
Abandon da:	0	Site id:	MD7000000258107

Map ID: 236

GEOCHECK VERSION 2.1
STATE DATABASE WELL INFORMATION

Objectid:	258726	County let:	PG
Permit:	PG881852	Mgs id:	Not Reported
B1 seq:	3305	B1 recd:	1991 617
City:	MONTPELIER	State:	MD
Zip:	20705	Driller na:	MICHAEL P WILLEY
Driller id:	MWD0455	Est gpm pr:	0
Use for wa:	Test, Observation, Monitoring	Approx dep:	20
Drill meth:	BORED	Replacemen:	N
Wapid:	Not Reported	Subdivisio:	Not Reported
Section:	Not Reported	Lot:	Not Reported
Nearest to:	MONTPELIER	Town dista:	0
Town direc:	T	Road name:	ODELL RD
Road side:	S	Road dista:	180 FT
Tax map:	Not Reported	Block:	Not Reported
Parcel:	Not Reported	N grid83:	153238
E grid83:	411609	Lat dec de:	39.047053
Lon dec de:	-76.865898	Issue date:	1991 6 3
Special fl:	N	C1 seq:	0216
C1 recd:	1992 1 8	Completion:	1991 6 8
Total dept:	15	Num unsucc:	0
Hydrofract:	Not Reported	Grouted:	Y
Grout type:	CM	Grout top:	0
Grout bott:	2	Casing typ:	PL
Casing dia:	4	Casing dep:	5
Casing hei:	-00	Screen typ:	PL
Top screen:	5	Bottom scr:	15
Screen t 1:	Not Reported	Top scre 1:	0
Bottom s 1:	0	Screen t 2:	Not Reported
Top scre 2:	0	Bottom s 2:	0
Screen dia:	4	Flowing we:	Not Reported
Telescopin:	Not Reported	Log type:	Not Reported
Hrs pumped:	0	Pumping ra:	1
Level befo:	1	Level duri:	1
Test pump:	O	Pump insta:	N
Install pu:	O	Capacity:	0
Pump hp:	0	Column len:	0
Closed:	Not Reported	Abandoned:	Not Reported
Abandon da:	0	Site id:	MD7000000258726

Map ID:	236		
Objectid:	258727	County let:	PG
Permit:	PG881853	Mgs id:	Not Reported
B1 seq:	3304	B1 recd:	1991 617
City:	MONTPELIER	State:	MD
Zip:	20705	Driller na:	MICHAEL P WILLEY
Driller id:	MWD0455	Est gpm pr:	0
Use for wa:	Test, Observation, Monitoring	Approx dep:	20
Drill meth:	BORED	Replacemen:	N
Wapid:	Not Reported	Subdivisio:	Not Reported
Section:	Not Reported	Lot:	Not Reported
Nearest to:	MONTPELIER	Town dista:	0
Town direc:	T	Road name:	ODELL RD
Road side:	S	Road dista:	200 FT
Tax map:	Not Reported	Block:	Not Reported
Parcel:	Not Reported	N grid83:	153238
E grid83:	411609	Lat dec de:	39.047053
Lon dec de:	-76.865898	Issue date:	1991 6 3
Special fl:	N	C1 seq:	0217
C1 recd:	1992 1 8	Completion:	1991 6 8
Total dept:	15	Num unsucc:	0

Hydrofract:	Not Reported	Grouted:	Y
Grout type:	CM	Grout top:	0
Grout bott:	2	Casing typ:	PL
Casing dia:	4	Casing dep:	5
Casing hei:	-00	Screen typ:	PL
Top screen:	5	Bottom scr:	15
Screen t 1:	Not Reported	Top scre 1:	0
Bottom s 1:	0	Screen t 2:	Not Reported
Top scre 2:	0	Bottom s 2:	0
Screen dia:	4	Flowing we:	Not Reported
Telescopin:	Not Reported	Log type:	Not Reported
Hrs pumped:	0	Pumping ra:	1
Level befo:	1	Level duri:	1
Test pump:	O	Pump insta:	N
Install pu:	O	Capacity:	0
Pump hp:	0	Column len:	0
Closed:	Not Reported	Abandoned:	Not Reported
Abandon da:	0	Site id:	MD7000000258727

Map ID:	237		
Objectid:	455764	County let:	MO
Permit:	MO941957	Mgs id:	Not Reported
B1 seq:	9282	B1 recd:	2001 711
City:	SILVER SPRING	State:	MD
Zip:	20910	Driller na:	GEORGE F EASTERDAY
Driller id:	MWD 40	Est gpm pr:	5
Use for wa:	Home or Public Use	Approx dep:	300
Drill meth:	AIR-ROT	Replacemen:	N
Wapid:	Not Reported	Subdivisio:	ROCKY BROOKE PARK
Section:	3	Lot:	6
Nearest to:	WHITE OAK	Town dista:	Not Reported
Town direc:	NW	Road name:	104 WILLINGTON DRIVE
Road side:	N	Road dista:	500 FT
Tax map:	Not Reported	Block:	Not Reported
Parcel:	Not Reported	N grid83:	152933
E grid83:	399416	Lat dec de:	39.044383
Lon dec de:	-77.006741	Issue date:	2001 711
Special fl:	Not Reported	C1 seq:	3755
C1 recd:	2001 9 4	Completion:	2001 816
Total dept:	500	Num unsucc:	0
Hydrofract:	N	Grouted:	Y
Grout type:	CM	Grout top:	0
Grout bott:	54	Casing typ:	ST
Casing dia:	6	Casing dep:	60
Casing hei:	+2	Screen typ:	HO
Top screen:	58	Bottom scr:	500
Screen t 1:	Not Reported	Top scre 1:	0
Bottom s 1:	0	Screen t 2:	Not Reported
Top scre 2:	0	Bottom s 2:	0
Screen dia:	0	Flowing we:	Not Reported
Telescopin:	Not Reported	Log type:	Not Reported
Hrs pumped:	3	Pumping ra:	8
Level befo:	41	Level duri:	136
Test pump:	S	Pump insta:	N
Install pu:	Not Reported	Capacity:	0
Pump hp:	0	Column len:	0
Closed:	Not Reported	Abandoned:	Not Reported
Abandon da:	0	Site id:	MD7000000455764

Map ID: 238

GEOCHECK VERSION 2.1
STATE DATABASE WELL INFORMATION

Objectid:	249718	County let:	MO
Permit:	MO880349	Mgs id:	Not Reported
B1 seq:	Not Reported	B1 recd:	1988 9 8
City:	SILVER SPRING	State:	MD
Zip:	20904	Driller na:	D'AMIANO, ANTHONY R.
Driller id:	MWD0346	Est gpm pr:	0
Use for wa:	Test, Observation, Monitoring	Approx dep:	25
Drill meth:	AIR-ROT	Replacemen:	N
Wapid:	Not Reported	Subdivisio:	Not Reported
Section:	Not Reported	Lot:	Not Reported
Nearest to:	SILVER SPRINGS	Town dista:	2 MI
Town direc:	SW	Road name:	LOCKWOOD DR
Road side:	N	Road dista:	40 FT
Tax map:	Not Reported	Block:	Not Reported
Parcel:	Not Reported	N grid83:	152933
E grid83:	401245	Lat dec de:	39.044382
Lon dec de:	-76.985615	Issue date:	1988 912
Special fl:	Not Reported	C1 seq:	Not Reported
C1 recd:	198811 2	Completion:	1988 9 8
Total dept:	24	Num unsucc:	0
Hydrofract:	Not Reported	Grouted:	Y
Grout type:	BC	Grout top:	0
Grout bott:	9	Casing typ:	PL
Casing dia:	4	Casing dep:	9
Casing hei:	-01	Screen typ:	PL
Top screen:	9	Bottom scr:	24
Screen t 1:	Not Reported	Top scre 1:	0
Bottom s 1:	0	Screen t 2:	Not Reported
Top scre 2:	0	Bottom s 2:	0
Screen dia:	4	Flowing we:	Not Reported
Telescopin:	Not Reported	Log type:	Not Reported
Hrs pumped:	1	Pumping ra:	1
Level befo:	1	Level duri:	1
Test pump:	O	Pump insta:	Not Reported
Install pu:	Not Reported	Capacity:	0
Pump hp:	0	Column len:	0
Closed:	Not Reported	Abandoned:	Not Reported
Abandon da:	0	Site id:	MD7000000249718

Map ID:	238		
Objectid:	249719	County let:	MO
Permit:	MO880350	Mgs id:	Not Reported
B1 seq:	Not Reported	B1 recd:	1988 9 8
City:	SILVER SPRING	State:	MD
Zip:	20904	Driller na:	D'AMIANO, ANTHONY R.
Driller id:	MWD0346	Est gpm pr:	0
Use for wa:	Test, Observation, Monitoring	Approx dep:	25
Drill meth:	AIR-ROT	Replacemen:	N
Wapid:	Not Reported	Subdivisio:	Not Reported
Section:	Not Reported	Lot:	Not Reported
Nearest to:	SILVER SPRINGS	Town dista:	2 MI
Town direc:	SW	Road name:	LOCKWOOD DR
Road side:	N	Road dista:	25 FT
Tax map:	Not Reported	Block:	Not Reported
Parcel:	Not Reported	N grid83:	152933
E grid83:	401245	Lat dec de:	39.044382
Lon dec de:	-76.985615	Issue date:	1988 912
Special fl:	Not Reported	C1 seq:	Not Reported
C1 recd:	198811 2	Completion:	1988 9 8
Total dept:	22	Num unsucc:	0

Hydrofract:	Not Reported	Grouted:	Y
Grout type:	BC	Grout top:	0
Grout bott:	7	Casing typ:	PL
Casing dia:	4	Casing dep:	7
Casing hei:	-01	Screen typ:	PL
Top screen:	7	Bottom scr:	22
Screen t 1:	Not Reported	Top scre 1:	0
Bottom s 1:	0	Screen t 2:	Not Reported
Top scre 2:	0	Bottom s 2:	0
Screen dia:	4	Flowing we:	Not Reported
Telescopin:	Not Reported	Log type:	Not Reported
Hrs pumped:	1	Pumping ra:	1
Level befo:	1	Level duri:	1
Test pump:	O	Pump insta:	Not Reported
Install pu:	Not Reported	Capacity:	0
Pump hp:	0	Column len:	0
Closed:	Not Reported	Abandoned:	Not Reported
Abandon da:	0	Site id:	MD7000000249719

Map ID:	239		
Objectid:	531580	County let:	Not Reported
Permit:	MO951046	Mgs id:	Not Reported
B1 seq:	4995	B1 recd:	2009 2 6
City:	ROCKVILLE	State:	MD
Zip:	20850	Driller na:	STEPHEN SAUL
Driller id:	MWD 421	Est gpm pr:	0
Use for wa:	Geo-thermal	Approx dep:	400
Drill meth:	AIR-PER	Replacemen:	N
Wapid:	Not Reported	Subdivisio:	Not Reported
Section:	Not Reported	Lot:	Not Reported
Nearest to:	WHITE OAK	Town dista:	1
Town direc:	NE	Road name:	1710 APRIL LANE
Road side:	S	Road dista:	30 FT
Tax map:	Not Reported	Block:	Not Reported
Parcel:	Not Reported	N grid83:	152933
E grid83:	401855	Lat dec de:	39.044381
Lon dec de:	-76.978573	Issue date:	2009 129
Special fl:	Not Reported	C1 seq:	3775
C1 recd:	2009 325	Completion:	2009 3 4
Total dept:	400	Num unsucc:	0
Hydrofract:	N	Grouted:	Y
Grout type:	BC	Grout top:	0
Grout bott:	400	Casing typ:	PL
Casing dia:	6	Casing dep:	60
Casing hei:	+1	Screen typ:	HO
Top screen:	60	Bottom scr:	400
Screen t 1:	Not Reported	Top scre 1:	0
Bottom s 1:	0	Screen t 2:	Not Reported
Top scre 2:	0	Bottom s 2:	0
Screen dia:	0	Flowing we:	Not Reported
Telescopin:	Not Reported	Log type:	Not Reported
Hrs pumped:	0	Pumping ra:	0
Level befo:	0	Level duri:	0
Test pump:	Not Reported	Pump insta:	N
Install pu:	Not Reported	Capacity:	0
Pump hp:	0	Column len:	0
Closed:	Not Reported	Abandoned:	Not Reported
Abandon da:	0	Site id:	MD7000000531580

Map ID: 240

GEOCHECK VERSION 2.1
STATE DATABASE WELL INFORMATION

Objectid:	480021	County let:	Not Reported
Permit:	MO943190	Mgs id:	Not Reported
B1 seq:	7255	B1 recd:	2003 9 3
City:	PRINCE FREDER	State:	MD
Zip:	20678	Driller na:	MICHAEL HUBER
Driller id:	MWD 336	Est gpm pr:	0
Use for wa:	Geo-thermal	Approx dep:	275
Drill meth:	AIR-ROT	Replacemen:	N
Wapid:	Not Reported	Subdivisio:	KEMP MILL FARMS
Section:	Not Reported	Lot:	Not Reported
Nearest to:	SILVER SPRING	Town dista:	3
Town direc:	NE	Road name:	411 HERMLEIGH RD
Road side:	N	Road dista:	40 FT
Tax map:	Not Reported	Block:	Not Reported
Parcel:	Not Reported	N grid83:	152933
E grid83:	397588	Lat dec de:	39.04438
Lon dec de:	-77.027866	Issue date:	2003 825
Special fl:	Y	C1 seq:	0571
C1 recd:	2006 515	Completion:	2003 917
Total dept:	280	Num unsucc:	0
Hydrofract:	Not Reported	Grouted:	Y
Grout type:	BC	Grout top:	0
Grout bott:	280	Casing typ:	ST
Casing dia:	6	Casing dep:	53
Casing hei:	-0	Screen typ:	HO
Top screen:	53	Bottom scr:	280
Screen t 1:	Not Reported	Top scre 1:	0
Bottom s 1:	0	Screen t 2:	Not Reported
Top scre 2:	0	Bottom s 2:	0
Screen dia:	0	Flowing we:	Not Reported
Telescopin:	Not Reported	Log type:	Not Reported
Hrs pumped:	0	Pumping ra:	0
Level befo:	0	Level duri:	0
Test pump:	Not Reported	Pump insta:	N
Install pu:	Not Reported	Capacity:	0
Pump hp:	0	Column len:	0
Closed:	Not Reported	Abandoned:	Not Reported
Abandon da:	0	Site id:	MD7000000480021

Map ID:	241		
Objectid:	246426	County let:	MO
Permit:	MO733411	Mgs id:	Not Reported
B1 seq:	Not Reported	B1 recd:	1982 1 5
City:	SILVER SPRING	State:	MD
Zip:	Not Reported	Driller na:	EASTERDAY, GEORGE F.
Driller id:	MWD0040	Est gpm pr:	5
Use for wa:	Home or Public Use	Approx dep:	150
Drill meth:	AIR-ROT	Replacemen:	S
Wapid:	Not Reported	Subdivisio:	Not Reported
Section:	Not Reported	Lot:	Not Reported
Nearest to:	WHITE OAK	Town dista:	.9 MI
Town direc:	E	Road name:	STEWART LA
Road side:	S	Road dista:	50 FT
Tax map:	Not Reported	Block:	Not Reported
Parcel:	Not Reported	N grid83:	152933
E grid83:	402464	Lat dec de:	39.04438
Lon dec de:	-76.971531	Issue date:	19811229
Special fl:	Not Reported	C1 seq:	Not Reported
C1 recd:	1982 518	Completion:	19811224
Total dept:	200	Num unsucc:	0

Hydrofract:	Not Reported	Grouted:	Y
Grout type:	CM	Grout top:	0
Grout bott:	20	Casing typ:	ST
Casing dia:	6	Casing dep:	21
Casing hei:	+02	Screen typ:	HO
Top screen:	19	Bottom scr:	200
Screen t 1:	Not Reported	Top scre 1:	0
Bottom s 1:	0	Screen t 2:	Not Reported
Top scre 2:	0	Bottom s 2:	0
Screen dia:	0	Flowing we:	Not Reported
Telescopin:	Not Reported	Log type:	Not Reported
Hrs pumped:	3	Pumping ra:	2
Level befo:	50	Level duri:	200
Test pump:	A	Pump insta:	Not Reported
Install pu:	Not Reported	Capacity:	0
Pump hp:	0	Column len:	0
Closed:	Not Reported	Abandoned:	Not Reported
Abandon da:	0	Site id:	MD7000000246426

Map ID:	242		
Objectid:	409831	County let:	MO
Permit:	MO941349	Mgs id:	Not Reported
B1 seq:	8088	B1 recd:	19991119
City:	SILVER SPRING	State:	MD
Zip:	20907	Driller na:	ROBERT STEVENS
Driller id:	MGD 17	Est gpm pr:	0
Use for wa:	Test, Observation, Monitoring	Approx dep:	70
Drill meth:	BORED	Replacemen:	N
Wapid:	Not Reported	Subdivisio:	NSWC WHITE OAK
Section:	Not Reported	Lot:	Not Reported
Nearest to:	SILVER SPRING	Town dista:	7
Town direc:	NE	Road name:	PERIMETER
Road side:	N	Road dista:	200 FT
Tax map:	Not Reported	Block:	Not Reported
Parcel:	Not Reported	N grid83:	152933
E grid83:	403379	Lat dec de:	39.044377
Lon dec de:	-76.960969	Issue date:	19991122
Special fl:	Y	C1 seq:	0990
C1 recd:	2000 131	Completion:	19991221
Total dept:	54	Num unsucc:	0
Hydrofract:	N	Grouted:	Y
Grout type:	CM	Grout top:	0
Grout bott:	42	Casing typ:	PL
Casing dia:	2	Casing dep:	44
Casing hei:	+2	Screen typ:	PL
Top screen:	44	Bottom scr:	54
Screen t 1:	Not Reported	Top scre 1:	0
Bottom s 1:	0	Screen t 2:	Not Reported
Top scre 2:	0	Bottom s 2:	0
Screen dia:	2	Flowing we:	Not Reported
Telescopin:	Not Reported	Log type:	Not Reported
Hrs pumped:	1	Pumping ra:	1
Level befo:	1	Level duri:	1
Test pump:	Not Reported	Pump insta:	N
Install pu:	Not Reported	Capacity:	0
Pump hp:	0	Column len:	0
Closed:	Not Reported	Abandoned:	Not Reported
Abandon da:	0	Site id:	MD7000000409831

Map ID: 242

GEOCHECK VERSION 2.1
STATE DATABASE WELL INFORMATION

Objectid:	409851	County let:	MO
Permit:	MO941347	Mgs id:	Not Reported
B1 seq:	8090	B1 recd:	19991119
City:	SILVER SPRING	State:	MD
Zip:	20907	Driller na:	ROBERT STEVENS
Driller id:	MGD 17	Est gpm pr:	0
Use for wa:	Test, Observation, Monitoring	Approx dep:	40
Drill meth:	BORED	Replacemen:	N
Wapid:	Not Reported	Subdivisio:	NSWC WHITE OAK
Section:	Not Reported	Lot:	Not Reported
Nearest to:	SILVER SPRING	Town dista:	7
Town direc:	NE	Road name:	DAHLGREN
Road side:	S	Road dista:	1420FT
Tax map:	Not Reported	Block:	Not Reported
Parcel:	Not Reported	N grid83:	152933
E grid83:	403379	Lat dec de:	39.044377
Lon dec de:	-76.960969	Issue date:	19991122
Special fl:	Y	C1 seq:	0988
C1 recd:	2000 131	Completion:	19991222
Total dept:	38	Num unsucc:	0
Hydrofract:	N	Grouted:	Y
Grout type:	CM	Grout top:	0
Grout bott:	26	Casing typ:	ST
Casing dia:	6	Casing dep:	18
Casing hei:	+2	Screen typ:	PL
Top screen:	28	Bottom scr:	38
Screen t 1:	Not Reported	Top scre 1:	0
Bottom s 1:	0	Screen t 2:	Not Reported
Top scre 2:	0	Bottom s 2:	0
Screen dia:	2	Flowing we:	Not Reported
Telescopin:	T	Log type:	Not Reported
Hrs pumped:	1	Pumping ra:	1
Level befo:	1	Level duri:	1
Test pump:	Not Reported	Pump insta:	N
Install pu:	Not Reported	Capacity:	0
Pump hp:	0	Column len:	0
Closed:	Not Reported	Abandoned:	Not Reported
Abandon da:	0	Site id:	MD7000000409851

Map ID:	242		
Objectid:	409850	County let:	MO
Permit:	MO941346	Mgs id:	Not Reported
B1 seq:	8091	B1 recd:	19991119
City:	SILVER SPRING	State:	MD
Zip:	20907	Driller na:	ROBERT STEVENS
Driller id:	MGD 17	Est gpm pr:	0
Use for wa:	Test, Observation, Monitoring	Approx dep:	20
Drill meth:	BORED	Replacemen:	N
Wapid:	Not Reported	Subdivisio:	NSWC WHITE OAK
Section:	Not Reported	Lot:	Not Reported
Nearest to:	SILVER SPRING	Town dista:	7
Town direc:	NE	Road name:	DAHLGREN
Road side:	S	Road dista:	1400FT
Tax map:	Not Reported	Block:	Not Reported
Parcel:	Not Reported	N grid83:	152933
E grid83:	403379	Lat dec de:	39.044377
Lon dec de:	-76.960969	Issue date:	19991122
Special fl:	Y	C1 seq:	0987
C1 recd:	2000 131	Completion:	19991221
Total dept:	18	Num unsucc:	0

Hydrofract:	N	Grouted:	Y
Grout type:	CM	Grout top:	0
Grout bott:	6	Casing typ:	PL
Casing dia:	2	Casing dep:	8
Casing hei:	Not Reported	Screen typ:	PL
Top screen:	8	Bottom scr:	18
Screen t 1:	Not Reported	Top scre 1:	0
Bottom s 1:	0	Screen t 2:	Not Reported
Top scre 2:	0	Bottom s 2:	0
Screen dia:	2	Flowing we:	Not Reported
Telescopin:	Not Reported	Log type:	Not Reported
Hrs pumped:	1	Pumping ra:	1
Level befo:	1	Level duri:	1
Test pump:	Not Reported	Pump insta:	N
Install pu:	Not Reported	Capacity:	0
Pump hp:	0	Column len:	0
Closed:	Not Reported	Abandoned:	Not Reported
Abandon da:	0	Site id:	MD7000000409850

Map ID:	242		
Objectid:	409814	County let:	MO
Permit:	MO941351	Mgs id:	Not Reported
B1 seq:	8089	B1 recd:	19991119
City:	SILVER SPRING	State:	MD
Zip:	20907	Driller na:	ROBERT STEVENS
Driller id:	MGD 17	Est gpm pr:	0
Use for wa:	Test, Observation, Monitoring	Approx dep:	20
Drill meth:	BORED	Replacemen:	N
Wapid:	Not Reported	Subdivisio:	NSWC WHITE OAK
Section:	Not Reported	Lot:	Not Reported
Nearest to:	SILVER SPRING	Town dista:	7
Town direc:	NE	Road name:	PERIMETER
Road side:	N	Road dista:	200 FT
Tax map:	Not Reported	Block:	Not Reported
Parcel:	Not Reported	N grid83:	152933
E grid83:	403379	Lat dec de:	39.044377
Lon dec de:	-76.960969	Issue date:	19991122
Special fl:	Y	C1 seq:	0992
C1 recd:	2000 131	Completion:	2000 1 3
Total dept:	12	Num unsucc:	0
Hydrofract:	N	Grouted:	Not Reported
Grout type:	CM	Grout top:	0
Grout bott:	2	Casing typ:	PL
Casing dia:	2	Casing dep:	2
Casing hei:	+2	Screen typ:	PL
Top screen:	2	Bottom scr:	12
Screen t 1:	Not Reported	Top scre 1:	0
Bottom s 1:	0	Screen t 2:	Not Reported
Top scre 2:	0	Bottom s 2:	0
Screen dia:	2	Flowing we:	Not Reported
Telescopin:	Not Reported	Log type:	Not Reported
Hrs pumped:	1	Pumping ra:	1
Level befo:	1	Level duri:	1
Test pump:	Not Reported	Pump insta:	N
Install pu:	Not Reported	Capacity:	0
Pump hp:	0	Column len:	0
Closed:	Not Reported	Abandoned:	Not Reported
Abandon da:	0	Site id:	MD7000000409814

Map ID: 242

GEOCHECK VERSION 2.1
STATE DATABASE WELL INFORMATION

Objectid:	409852	County let:	MO
Permit:	MO941348	Mgs id:	Not Reported
B1 seq:	8087	B1 recd:	19991119
City:	SILVER SPRING	State:	MD
Zip:	20907	Driller na:	ROBERT STEVENS
Driller id:	MGD 17	Est gpm pr:	0
Use for wa:	Test, Observation, Monitoring	Approx dep:	70
Drill meth:	BORED	Replacemen:	N
Wapid:	Not Reported	Subdivisio:	NSWC WHITE OAK
Section:	Not Reported	Lot:	Not Reported
Nearest to:	SILVER SPRING	Town dista:	7
Town direc:	NE	Road name:	DAHLGREN
Road side:	N	Road dista:	150 FT
Tax map:	Not Reported	Block:	Not Reported
Parcel:	Not Reported	N grid83:	152933
E grid83:	403379	Lat dec de:	39.044377
Lon dec de:	-76.960969	Issue date:	19991122
Special fl:	Y	C1 seq:	0989
C1 recd:	2000 131	Completion:	199912 8
Total dept:	86	Num unsucc:	0
Hydrofract:	N	Grouted:	Y
Grout type:	CM	Grout top:	0
Grout bott:	74	Casing typ:	ST
Casing dia:	6	Casing dep:	8
Casing hei:	+2	Screen typ:	PL
Top screen:	76	Bottom scr:	86
Screen t 1:	Not Reported	Top scre 1:	0
Bottom s 1:	0	Screen t 2:	Not Reported
Top scre 2:	0	Bottom s 2:	0
Screen dia:	2	Flowing we:	Not Reported
Telescopin:	T	Log type:	Not Reported
Hrs pumped:	1	Pumping ra:	1
Level befo:	1	Level duri:	1
Test pump:	Not Reported	Pump insta:	N
Install pu:	Not Reported	Capacity:	0
Pump hp:	0	Column len:	0
Closed:	Not Reported	Abandoned:	Not Reported
Abandon da:	0	Site id:	MD7000000409852

Map ID:	242		
Objectid:	409832	County let:	MO
Permit:	MO941350	Mgs id:	Not Reported
B1 seq:	8086	B1 recd:	19991119
City:	SILVER SPRING	State:	MD
Zip:	20907	Driller na:	ROBERT STEVENS
Driller id:	MGD 17	Est gpm pr:	0
Use for wa:	Test, Observation, Monitoring	Approx dep:	70
Drill meth:	BORED	Replacemen:	N
Wapid:	Not Reported	Subdivisio:	NSWC WHITE OAK
Section:	Not Reported	Lot:	Not Reported
Nearest to:	SILVER SPRING	Town dista:	7
Town direc:	NE	Road name:	PERIMETER
Road side:	N	Road dista:	200 FT
Tax map:	Not Reported	Block:	Not Reported
Parcel:	Not Reported	N grid83:	152933
E grid83:	403379	Lat dec de:	39.044377
Lon dec de:	-76.960969	Issue date:	19991122
Special fl:	Y	C1 seq:	0991
C1 recd:	2000 131	Completion:	2000 1 5
Total dept:	65	Num unsucc:	0

Hydrofract:	N	Grouted:	Y
Grout type:	CM	Grout top:	0
Grout bott:	53	Casing typ:	PL
Casing dia:	2	Casing dep:	55
Casing hei:	+2	Screen typ:	PL
Top screen:	55	Bottom scr:	65
Screen t 1:	Not Reported	Top scre 1:	0
Bottom s 1:	0	Screen t 2:	Not Reported
Top scre 2:	0	Bottom s 2:	0
Screen dia:	2	Flowing we:	Not Reported
Telescopin:	Not Reported	Log type:	Not Reported
Hrs pumped:	1	Pumping ra:	1
Level befo:	1	Level duri:	1
Test pump:	Not Reported	Pump insta:	N
Install pu:	Not Reported	Capacity:	0
Pump hp:	0	Column len:	0
Closed:	Not Reported	Abandoned:	Not Reported
Abandon da:	0	Site id:	MD7000000409832

Map ID:	243		
Objectid:	471548	County let:	Not Reported
Permit:	MO942619	Mgs id:	Not Reported
B1 seq:	2523	B1 recd:	20021021
City:	SALT LAKE	State:	UT
Zip:	84103	Driller na:	MIKE WILLEY
Driller id:	MGD 47	Est gpm pr:	0
Use for wa:	Test, Observation, Monitoring	Approx dep:	35
Drill meth:	BORED	Replacemen:	N
Wapid:	Not Reported	Subdivisio:	Not Reported
Section:	Not Reported	Lot:	Not Reported
Nearest to:	WHEATON	Town dista:	Not Reported
Town direc:	T	Road name:	UNIVERSITY BLVD
Road side:	N	Road dista:	Not Reported
Tax map:	JQ11	Block:	Not Reported
Parcel:	149	N grid83:	152933
E grid83:	396064	Lat dec de:	39.044374
Lon dec de:	-77.04547	Issue date:	20021022
Special fl:	Not Reported	C1 seq:	6215
C1 recd:	20021213	Completion:	200210 4
Total dept:	24	Num unsucc:	0
Hydrofract:	N	Grouted:	Y
Grout type:	CM	Grout top:	0
Grout bott:	2	Casing typ:	PL
Casing dia:	4	Casing dep:	4
Casing hei:	Not Reported	Screen typ:	PL
Top screen:	4	Bottom scr:	24
Screen t 1:	Not Reported	Top scre 1:	0
Bottom s 1:	0	Screen t 2:	Not Reported
Top scre 2:	0	Bottom s 2:	0
Screen dia:	4	Flowing we:	Not Reported
Telescopin:	Not Reported	Log type:	Not Reported
Hrs pumped:	0	Pumping ra:	0
Level befo:	0	Level duri:	0
Test pump:	Not Reported	Pump insta:	N
Install pu:	Not Reported	Capacity:	0
Pump hp:	0	Column len:	0
Closed:	Not Reported	Abandoned:	Not Reported
Abandon da:	0	Site id:	MD7000000471548

Map ID: 244

GEOCHECK VERSION 2.1
STATE DATABASE WELL INFORMATION

Objectid:	249268	County let:	MO
Permit:	MO812973	Mgs id:	Not Reported
B1 seq:	Not Reported	B1 recd:	198712 1
City:	MCLEAN	State:	VA
Zip:	22102	Driller na:	WAINGER, WILLIAM K
Driller id:	MWD0420	Est gpm pr:	0
Use for wa:	Test, Observation, Monitoring	Approx dep:	40
Drill meth:	BORED	Replacemen:	N
Wapid:	Not Reported	Subdivisio:	FIRLAND
Section:	Not Reported	Lot:	Not Reported
Nearest to:	FIRLAND	Town dista:	1 MI
Town direc:	S	Road name:	CHERRYHILL RD
Road side:	W	Road dista:	509 FT
Tax map:	Not Reported	Block:	Not Reported
Parcel:	Not Reported	N grid83:	152933
E grid83:	403988	Lat dec de:	39.044374
Lon dec de:	-76.953927	Issue date:	1988 125
Special fl:	Not Reported	C1 seq:	Not Reported
C1 recd:	1988 4 5	Completion:	1988 3 8
Total dept:	238	Num unsucc:	0
Hydrofract:	Not Reported	Grouted:	Y
Grout type:	CM	Grout top:	0
Grout bott:	14	Casing typ:	PL
Casing dia:	2	Casing dep:	18
Casing hei:	+02	Screen typ:	PL
Top screen:	18	Bottom scr:	23
Screen t 1:	Not Reported	Top scre 1:	0
Bottom s 1:	0	Screen t 2:	Not Reported
Top scre 2:	0	Bottom s 2:	0
Screen dia:	2	Flowing we:	Not Reported
Telescopin:	Not Reported	Log type:	Not Reported
Hrs pumped:	1	Pumping ra:	1
Level befo:	1	Level duri:	1
Test pump:	O	Pump insta:	Not Reported
Install pu:	Not Reported	Capacity:	0
Pump hp:	0	Column len:	0
Closed:	Not Reported	Abandoned:	Not Reported
Abandon da:	0	Site id:	MD7000000249268

Map ID:	244		
Objectid:	249269	County let:	MO
Permit:	MO812974	Mgs id:	Not Reported
B1 seq:	Not Reported	B1 recd:	19871210
City:	MCLEAN	State:	MD
Zip:	22102	Driller na:	WAINGER, WILLIAM K
Driller id:	MWD0420	Est gpm pr:	0
Use for wa:	Test, Observation, Monitoring	Approx dep:	40
Drill meth:	BORED	Replacemen:	N
Wapid:	Not Reported	Subdivisio:	FIRLAND
Section:	Not Reported	Lot:	Not Reported
Nearest to:	FIRLAND	Town dista:	1 MI
Town direc:	S	Road name:	BOUNREFIELD WAY
Road side:	N	Road dista:	1426FT
Tax map:	Not Reported	Block:	Not Reported
Parcel:	Not Reported	N grid83:	152933
E grid83:	403988	Lat dec de:	39.044374
Lon dec de:	-76.953927	Issue date:	1988 125
Special fl:	Not Reported	C1 seq:	Not Reported
C1 recd:	1988 4 5	Completion:	1988 3 4
Total dept:	39	Num unsucc:	0

Hydrofract:	Not Reported	Grouted:	Y
Grout type:	CM	Grout top:	0
Grout bott:	235	Casing typ:	PL
Casing dia:	2	Casing dep:	34
Casing hei:	+02	Screen typ:	PL
Top screen:	34	Bottom scr:	39
Screen t 1:	Not Reported	Top scre 1:	0
Bottom s 1:	0	Screen t 2:	Not Reported
Top scre 2:	0	Bottom s 2:	0
Screen dia:	2	Flowing we:	Not Reported
Telescopin:	Not Reported	Log type:	Not Reported
Hrs pumped:	1	Pumping ra:	1
Level befo:	1	Level duri:	1
Test pump:	O	Pump insta:	Not Reported
Install pu:	Not Reported	Capacity:	0
Pump hp:	0	Column len:	0
Closed:	Not Reported	Abandoned:	Not Reported
Abandon da:	0	Site id:	MD7000000249269

Map ID:	245		
Objectid:	529001	County let:	Not Reported
Permit:	PG952059	Mgs id:	Not Reported
B1 seq:	0546	B1 recd:	20081110
City:	BIRMINGHAM	State:	AL
Zip:	35213	Driller na:	STEPHEN DELOSH
Driller id:	MGD 119	Est gpm pr:	0
Use for wa:	Test, Observation, Monitoring	Approx dep:	35
Drill meth:	BORED	Replacemen:	N
Wapid:	Not Reported	Subdivisio:	9505
Section:	Not Reported	Lot:	Not Reported
Nearest to:	BELTSVILLE	Town dista:	Not Reported
Town direc:	T	Road name:	CHERRY HILL ROAD
Road side:	N	Road dista:	40 FT
Tax map:	12	Block:	Not Reported
Parcel:	Not Reported	N grid83:	152933
E grid83:	404293	Lat dec de:	39.044373
Lon dec de:	-76.950406	Issue date:	200811 5
Special fl:	Not Reported	C1 seq:	7985
C1 recd:	200812 1	Completion:	20081118
Total dept:	34	Num unsucc:	0
Hydrofract:	N	Grouted:	Y
Grout type:	BC	Grout top:	0
Grout bott:	12	Casing typ:	PL
Casing dia:	4	Casing dep:	14
Casing hei:	Not Reported	Screen typ:	PL
Top screen:	14	Bottom scr:	34
Screen t 1:	Not Reported	Top scre 1:	0
Bottom s 1:	0	Screen t 2:	Not Reported
Top scre 2:	0	Bottom s 2:	0
Screen dia:	4	Flowing we:	Not Reported
Telescopin:	Not Reported	Log type:	Not Reported
Hrs pumped:	1	Pumping ra:	1
Level befo:	1	Level duri:	1
Test pump:	Not Reported	Pump insta:	N
Install pu:	Not Reported	Capacity:	0
Pump hp:	0	Column len:	0
Closed:	Not Reported	Abandoned:	Y
Abandon da:	200911 2	Site id:	MD7000000529001

Map ID: 245

GEOCHECK VERSION 2.1
STATE DATABASE WELL INFORMATION

Objectid:	529002	County let:	Not Reported
Permit:	PG952060	Mgs id:	Not Reported
B1 seq:	0547	B1 recd:	20081110
City:	BIRMINGHAM	State:	AL
Zip:	35213	Driller na:	STEPHEN DELOSH
Driller id:	MGD 119	Est gpm pr:	0
Use for wa:	Test, Observation, Monitoring	Approx dep:	35
Drill meth:	BORED	Replacemen:	N
Wapid:	Not Reported	Subdivisio:	9505
Section:	Not Reported	Lot:	Not Reported
Nearest to:	BELTSVILLE	Town dista:	Not Reported
Town direc:	T	Road name:	CHERRY HILL ROAD
Road side:	Not Reported	Road dista:	35 FT
Tax map:	12	Block:	Not Reported
Parcel:	Not Reported	N grid83:	152933
E grid83:	404293	Lat dec de:	39.044373
Lon dec de:	-76.950406	Issue date:	200811 5
Special fl:	Not Reported	C1 seq:	7986
C1 recd:	200812 1	Completion:	20081120
Total dept:	35	Num unsucc:	0
Hydrofract:	N	Grouted:	Y
Grout type:	BC	Grout top:	0
Grout bott:	13	Casing typ:	PL
Casing dia:	4	Casing dep:	15
Casing hei:	Not Reported	Screen typ:	PL
Top screen:	15	Bottom scr:	35
Screen t 1:	Not Reported	Top scre 1:	0
Bottom s 1:	0	Screen t 2:	Not Reported
Top scre 2:	0	Bottom s 2:	0
Screen dia:	4	Flowing we:	Not Reported
Telescopin:	Not Reported	Log type:	Not Reported
Hrs pumped:	1	Pumping ra:	1
Level befo:	1	Level duri:	1
Test pump:	Not Reported	Pump insta:	N
Install pu:	Not Reported	Capacity:	0
Pump hp:	0	Column len:	0
Closed:	Not Reported	Abandoned:	Y
Abandon da:	200911 2	Site id:	MD7000000529002

Map ID:	245		
Objectid:	529000	County let:	Not Reported
Permit:	PG952058	Mgs id:	Not Reported
B1 seq:	0545	B1 recd:	20081110
City:	BIRMINGHAM	State:	AL
Zip:	35213	Driller na:	STEPHEN DELOSH
Driller id:	MGD 119	Est gpm pr:	0
Use for wa:	Test, Observation, Monitoring	Approx dep:	35
Drill meth:	BORED	Replacemen:	N
Wapid:	Not Reported	Subdivisio:	9505
Section:	Not Reported	Lot:	Not Reported
Nearest to:	BELTSVILLE	Town dista:	Not Reported
Town direc:	T	Road name:	CHERRY HILL ROAD
Road side:	N	Road dista:	25 FT
Tax map:	12	Block:	Not Reported
Parcel:	Not Reported	N grid83:	152933
E grid83:	404293	Lat dec de:	39.044373
Lon dec de:	-76.950406	Issue date:	200811 5
Special fl:	Not Reported	C1 seq:	7984
C1 recd:	200812 1	Completion:	20081118
Total dept:	35	Num unsucc:	0

Hydrofract:	N	Grouted:	Y
Grout type:	BC	Grout top:	0
Grout bott:	13	Casing typ:	PL
Casing dia:	4	Casing dep:	15
Casing hei:	Not Reported	Screen typ:	PL
Top screen:	15	Bottom scr:	35
Screen t 1:	Not Reported	Top scre 1:	0
Bottom s 1:	0	Screen t 2:	Not Reported
Top scre 2:	0	Bottom s 2:	0
Screen dia:	4	Flowing we:	Not Reported
Telescopin:	Not Reported	Log type:	Not Reported
Hrs pumped:	1	Pumping ra:	1
Level befo:	1	Level duri:	1
Test pump:	Not Reported	Pump insta:	N
Install pu:	Not Reported	Capacity:	0
Pump hp:	0	Column len:	0
Closed:	Not Reported	Abandoned:	Y
Abandon da:	200911 2	Site id:	MD7000000529000

Map ID:	245		
Objectid:	528998	County let:	Not Reported
Permit:	PG952056	Mgs id:	Not Reported
B1 seq:	0543	B1 recd:	20081110
City:	BIRMINGHAM	State:	AL
Zip:	35213	Driller na:	STEPHEN DELOSH
Driller id:	MGD 119	Est gpm pr:	0
Use for wa:	Test, Observation, Monitoring	Approx dep:	35
Drill meth:	BORED	Replacemen:	N
Wapid:	Not Reported	Subdivisio:	9505
Section:	Not Reported	Lot:	Not Reported
Nearest to:	BELTSVILLE	Town dista:	Not Reported
Town direc:	T	Road name:	CHERRY HILL ROAD
Road side:	N	Road dista:	20 FT
Tax map:	12	Block:	Not Reported
Parcel:	Not Reported	N grid83:	152933
E grid83:	404293	Lat dec de:	39.044373
Lon dec de:	-76.950406	Issue date:	200811 5
Special fl:	Not Reported	C1 seq:	7982
C1 recd:	200812 1	Completion:	20081114
Total dept:	35	Num unsucc:	0
Hydrofract:	N	Grouted:	Y
Grout type:	BC	Grout top:	0
Grout bott:	13	Casing typ:	PL
Casing dia:	4	Casing dep:	15
Casing hei:	Not Reported	Screen typ:	PL
Top screen:	15	Bottom scr:	35
Screen t 1:	Not Reported	Top scre 1:	0
Bottom s 1:	0	Screen t 2:	Not Reported
Top scre 2:	0	Bottom s 2:	0
Screen dia:	4	Flowing we:	Not Reported
Telescopin:	Not Reported	Log type:	Not Reported
Hrs pumped:	1	Pumping ra:	1
Level befo:	1	Level duri:	1
Test pump:	Not Reported	Pump insta:	N
Install pu:	Not Reported	Capacity:	0
Pump hp:	0	Column len:	0
Closed:	Not Reported	Abandoned:	Y
Abandon da:	200911 2	Site id:	MD7000000528998

Map ID: 245

GEOCHECK VERSION 2.1
STATE DATABASE WELL INFORMATION

Objectid:	528999	County let:	Not Reported
Permit:	PG952057	Mgs id:	Not Reported
B1 seq:	0544	B1 recd:	20081110
City:	BIRMINGHAM	State:	AL
Zip:	35213	Driller na:	STEPHEN DELOSH
Driller id:	MGD 119	Est gpm pr:	0
Use for wa:	Test, Observation, Monitoring	Approx dep:	35
Drill meth:	BORED	Replacemen:	N
Wapid:	Not Reported	Subdivisio:	9505
Section:	Not Reported	Lot:	Not Reported
Nearest to:	BELTSVILLE	Town dista:	Not Reported
Town direc:	T	Road name:	CHERRY HILL ROAD
Road side:	N	Road dista:	25 FT
Tax map:	12	Block:	Not Reported
Parcel:	Not Reported	N grid83:	152933
E grid83:	404293	Lat dec de:	39.044373
Lon dec de:	-76.950406	Issue date:	200811 5
Special fl:	Not Reported	C1 seq:	7983
C1 recd:	200812 1	Completion:	20081117
Total dept:	35	Num unsucc:	0
Hydrofract:	N	Grouted:	Y
Grout type:	BC	Grout top:	0
Grout bott:	13	Casing typ:	PL
Casing dia:	4	Casing dep:	15
Casing hei:	Not Reported	Screen typ:	PL
Top screen:	15	Bottom scr:	35
Screen t 1:	Not Reported	Top scre 1:	0
Bottom s 1:	0	Screen t 2:	Not Reported
Top scre 2:	0	Bottom s 2:	0
Screen dia:	4	Flowing we:	Not Reported
Telescopin:	Not Reported	Log type:	Not Reported
Hrs pumped:	1	Pumping ra:	1
Level befo:	1	Level duri:	1
Test pump:	Not Reported	Pump insta:	N
Install pu:	Not Reported	Capacity:	0
Pump hp:	0	Column len:	0
Closed:	Not Reported	Abandoned:	Y
Abandon da:	200911 2	Site id:	MD7000000528999

Map ID:	246		
Objectid:	471528	County let:	Not Reported
Permit:	MO942620	Mgs id:	Not Reported
B1 seq:	2517	B1 recd:	20021021
City:	SALT LAKE	State:	UT
Zip:	84103	Driller na:	MIKE WILLEY
Driller id:	MGD 47	Est gpm pr:	0
Use for wa:	Test, Observation, Monitoring	Approx dep:	35
Drill meth:	BORED	Replacemen:	N
Wapid:	Not Reported	Subdivisio:	Not Reported
Section:	Not Reported	Lot:	Not Reported
Nearest to:	WHEATON	Town dista:	Not Reported
Town direc:	T	Road name:	UNIVERSITY BLVD
Road side:	N	Road dista:	75 FT
Tax map:	JQ11	Block:	Not Reported
Parcel:	149	N grid83:	152933
E grid83:	395149	Lat dec de:	39.04437
Lon dec de:	-77.056033	Issue date:	20021022
Special fl:	Not Reported	C1 seq:	6216
C1 recd:	20021213	Completion:	200210 4
Total dept:	24	Num unsucc:	0

Hydrofract:	N	Grouted:	Y
Grout type:	CM	Grout top:	0
Grout bott:	2	Casing typ:	PL
Casing dia:	4	Casing dep:	4
Casing hei:	Not Reported	Screen typ:	PL
Top screen:	4	Bottom scr:	24
Screen t 1:	Not Reported	Top scre 1:	0
Bottom s 1:	0	Screen t 2:	Not Reported
Top scre 2:	0	Bottom s 2:	0
Screen dia:	4	Flowing we:	Not Reported
Telescopin:	Not Reported	Log type:	Not Reported
Hrs pumped:	0	Pumping ra:	0
Level befo:	0	Level duri:	0
Test pump:	Not Reported	Pump insta:	N
Install pu:	Not Reported	Capacity:	0
Pump hp:	0	Column len:	0
Closed:	Not Reported	Abandoned:	Not Reported
Abandon da:	0	Site id:	MD7000000471528

Map ID:	246		
Objectid:	407546	County let:	MO
Permit:	MO940068	Mgs id:	Not Reported
B1 seq:	6296	B1 recd:	1996 712
City:	WHEATON	State:	MD
Zip:	20902	Driller na:	THOMAS CHEW
Driller id:	MGD 62	Est gpm pr:	0
Use for wa:	Test, Observation, Monitoring	Approx dep:	30
Drill meth:	BORED	Replacemen:	N
Wapid:	Not Reported	Subdivisio:	Not Reported
Section:	Not Reported	Lot:	Not Reported
Nearest to:	WHEATON	Town dista:	Not Reported
Town direc:	T	Road name:	BLUE RIDGE
Road side:	S	Road dista:	200 FT
Tax map:	Not Reported	Block:	Not Reported
Parcel:	Not Reported	N grid83:	152933
E grid83:	395149	Lat dec de:	39.04437
Lon dec de:	-77.056033	Issue date:	1996 7 9
Special fl:	Y	C1 seq:	8155
C1 recd:	1996 722	Completion:	1996 715
Total dept:	45	Num unsucc:	0
Hydrofract:	N	Grouted:	Y
Grout type:	CM	Grout top:	0
Grout bott:	18	Casing typ:	PL
Casing dia:	4	Casing dep:	20
Casing hei:	Not Reported	Screen typ:	PL
Top screen:	20	Bottom scr:	45
Screen t 1:	Not Reported	Top scre 1:	0
Bottom s 1:	0	Screen t 2:	Not Reported
Top scre 2:	0	Bottom s 2:	0
Screen dia:	4	Flowing we:	Not Reported
Telescopin:	Not Reported	Log type:	Not Reported
Hrs pumped:	1	Pumping ra:	1
Level befo:	1	Level duri:	1
Test pump:	Not Reported	Pump insta:	N
Install pu:	Not Reported	Capacity:	0
Pump hp:	0	Column len:	0
Closed:	Not Reported	Abandoned:	Not Reported
Abandon da:	0	Site id:	MD7000000407546

Map ID: 246

GEOCHECK VERSION 2.1
STATE DATABASE WELL INFORMATION

Objectid:	373078	County let:	MO
Permit:	MO930377	Mgs id:	Not Reported
B1 seq:	2068	B1 recd:	19941117
City:	WHEATON	State:	MD
Zip:	20902	Driller na:	KENNETH MANOS
Driller id:	MGD 020	Est gpm pr:	0
Use for wa:	Test, Observation, Monitoring	Approx dep:	25
Drill meth:	BORED	Replacemen:	N
Wapid:	Not Reported	Subdivisio:	Not Reported
Section:	Not Reported	Lot:	Not Reported
Nearest to:	WHEATON	Town dista:	Not Reported
Town direc:	N	Road name:	GRANDVIEW AVE
Road side:	E	Road dista:	25 FT
Tax map:	Not Reported	Block:	Not Reported
Parcel:	Not Reported	N grid83:	152933
E grid83:	395149	Lat dec de:	39.04437
Lon dec de:	-77.056033	Issue date:	19941128
Special fl:	Y	C1 seq:	Not Reported
C1 recd:	0	Completion:	0
Total dept:	0	Num unsucc:	0
Hydrofract:	Not Reported	Grouted:	Not Reported
Grout type:	Not Reported	Grout top:	0
Grout bott:	0	Casing typ:	Not Reported
Casing dia:	0	Casing dep:	0
Casing hei:	Not Reported	Screen typ:	Not Reported
Top screen:	0	Bottom scr:	0
Screen t 1:	Not Reported	Top scre 1:	0
Bottom s 1:	0	Screen t 2:	Not Reported
Top scre 2:	0	Bottom s 2:	0
Screen dia:	0	Flowing we:	Not Reported
Telescopin:	Not Reported	Log type:	Not Reported
Hrs pumped:	0	Pumping ra:	0
Level befo:	0	Level duri:	0
Test pump:	Not Reported	Pump insta:	Not Reported
Install pu:	Not Reported	Capacity:	0
Pump hp:	0	Column len:	0
Closed:	Not Reported	Abandoned:	Not Reported
Abandon da:	0	Site id:	MD7000000373078

Map ID:	247		
Objectid:	367476	County let:	PG
Permit:	PG920178	Mgs id:	Not Reported
B1 seq:	2136	B1 recd:	1994 4 8
City:	BELTSVILLE	State:	MD
Zip:	20705	Driller na:	WALTER T CONNELLY
Driller id:	MWD 035	Est gpm pr:	0
Use for wa:	Test, Observation, Monitoring	Approx dep:	15
Drill meth:	BORED	Replacemen:	N
Wapid:	Not Reported	Subdivisio:	Not Reported
Section:	Not Reported	Lot:	Not Reported
Nearest to:	BELTSVILLE	Town dista:	1
Town direc:	N	Road name:	OLD BALTIMORE PIKE
Road side:	W	Road dista:	15 FT
Tax map:	Not Reported	Block:	Not Reported
Parcel:	Not Reported	N grid83:	152933
E grid83:	408865	Lat dec de:	39.044339
Lon dec de:	-76.897592	Issue date:	1994 414
Special fl:	Not Reported	C1 seq:	6139
C1 recd:	1994 428	Completion:	1994 420
Total dept:	15	Num unsucc:	0

Hydrofract:	Not Reported	Grouted:	Y
Grout type:	CM	Grout top:	0
Grout bott:	2	Casing typ:	PL
Casing dia:	4	Casing dep:	3
Casing hei:	Not Reported	Screen typ:	PL
Top screen:	3	Bottom scr:	5
Screen t 1:	PL	Top scre 1:	5
Bottom s 1:	15	Screen t 2:	Not Reported
Top scre 2:	0	Bottom s 2:	0
Screen dia:	4	Flowing we:	Not Reported
Telescopin:	Not Reported	Log type:	Not Reported
Hrs pumped:	1	Pumping ra:	1
Level befo:	1	Level duri:	1
Test pump:	Not Reported	Pump insta:	N
Install pu:	Not Reported	Capacity:	0
Pump hp:	0	Column len:	0
Closed:	Not Reported	Abandoned:	Not Reported
Abandon da:	0	Site id:	MD7000000367476

Map ID:	248		
Objectid:	348232	County let:	PG
Permit:	PG882613	Mgs id:	Not Reported
B1 seq:	0183	B1 recd:	1992 622
City:	BELTSVILLE	State:	MD
Zip:	20705	Driller na:	MICHAEL P. WILLEY
Driller id:	MWD0455	Est gpm pr:	0
Use for wa:	Test, Observation, Monitoring	Approx dep:	40
Drill meth:	BORED	Replacemen:	N
Wapid:	Not Reported	Subdivisio:	Not Reported
Section:	Not Reported	Lot:	Not Reported
Nearest to:	BELTSVILLE	Town dista:	0
Town direc:	T	Road name:	OLD BALTIMORE PIKE
Road side:	W	Road dista:	40 FT
Tax map:	Not Reported	Block:	Not Reported
Parcel:	Not Reported	N grid83:	152933
E grid83:	409170	Lat dec de:	39.044336
Lon dec de:	-76.894071	Issue date:	1992 7 3
Special fl:	Y	C1 seq:	6760
C1 recd:	1992 8 7	Completion:	1992 7 8
Total dept:	20	Num unsucc:	0
Hydrofract:	Not Reported	Grouted:	Y
Grout type:	CM	Grout top:	0
Grout bott:	4	Casing typ:	PL
Casing dia:	4	Casing dep:	5
Casing hei:	-00	Screen typ:	PL
Top screen:	5	Bottom scr:	20
Screen t 1:	Not Reported	Top scre 1:	0
Bottom s 1:	0	Screen t 2:	Not Reported
Top scre 2:	0	Bottom s 2:	0
Screen dia:	4	Flowing we:	Not Reported
Telescopin:	Not Reported	Log type:	Not Reported
Hrs pumped:	0	Pumping ra:	1
Level befo:	1	Level duri:	1
Test pump:	O	Pump insta:	N
Install pu:	Not Reported	Capacity:	0
Pump hp:	0	Column len:	0
Closed:	A	Abandoned:	Not Reported
Abandon da:	0	Site id:	MD7000000348232

Map ID: 249

GEOCHECK VERSION 2.1
STATE DATABASE WELL INFORMATION

Objectid:	518097	County let:	Not Reported
Permit:	PG951128	Mgs id:	Not Reported
B1 seq:	2374	B1 recd:	2007 226
City:	UPPER MARLBOR	State:	MD
Zip:	20772	Driller na:	MICHAEL BARLOW
Driller id:	MWD 355	Est gpm pr:	0
Use for wa:	Geo-thermal	Approx dep:	450
Drill meth:	AIR-PER	Replacemen:	N
Wapid:	Not Reported	Subdivisio:	Not Reported
Section:	Not Reported	Lot:	Not Reported
Nearest to:	BELTSVILLE	Town dista:	4
Town direc:	NE	Road name:	6813 AMMENDALE RD
Road side:	S	Road dista:	150 FT
Tax map:	13	Block:	D4
Parcel:	153	N grid83:	152933
E grid83:	409475	Lat dec de:	39.044332
Lon dec de:	-76.89055	Issue date:	2007 212
Special fl:	Y	C1 seq:	6532
C1 recd:	2007 716	Completion:	2007 412
Total dept:	515	Num unsucc:	0
Hydrofract:	N	Grouted:	Y
Grout type:	BC	Grout top:	3
Grout bott:	515	Casing typ:	ST
Casing dia:	6	Casing dep:	215
Casing hei:	Not Reported	Screen typ:	HO
Top screen:	214	Bottom scr:	515
Screen t 1:	Not Reported	Top scre 1:	0
Bottom s 1:	0	Screen t 2:	Not Reported
Top scre 2:	0	Bottom s 2:	0
Screen dia:	0	Flowing we:	Not Reported
Telescopin:	Not Reported	Log type:	Not Reported
Hrs pumped:	0	Pumping ra:	0
Level befo:	0	Level duri:	0
Test pump:	Not Reported	Pump insta:	N
Install pu:	Not Reported	Capacity:	0
Pump hp:	0	Column len:	0
Closed:	Not Reported	Abandoned:	Not Reported
Abandon da:	0	Site id:	MD7000000518097

Map ID:	250		
Objectid:	244725	County let:	MO
Permit:	MO731705	Mgs id:	Not Reported
B1 seq:	Not Reported	B1 recd:	1977 829
City:	SILVER SPRING	State:	MD
Zip:	Not Reported	Driller na:	EASTERDAY, LOUIS F
Driller id:	MWD0042	Est gpm pr:	5
Use for wa:	Home or Public Use	Approx dep:	150
Drill meth:	AIR-ROT	Replacemen:	Y
Wapid:	Not Reported	Subdivisio:	Not Reported
Section:	Not Reported	Lot:	Not Reported
Nearest to:	WHITE OAK	Town dista:	1 MI
Town direc:	NE	Road name:	STEWART LA
Road side:	N	Road dista:	200 FT
Tax map:	Not Reported	Block:	Not Reported
Parcel:	Not Reported	N grid83:	152628
E grid83:	400026	Lat dec de:	39.041638
Lon dec de:	-76.999699	Issue date:	1977 811
Special fl:	Not Reported	C1 seq:	Not Reported
C1 recd:	19771230	Completion:	19771017
Total dept:	200	Num unsucc:	0

Hydrofract:	Not Reported	Grouted:	Y
Grout type:	CM	Grout top:	0
Grout bott:	30	Casing typ:	ST
Casing dia:	6	Casing dep:	29
Casing hei:	+02	Screen typ:	HO
Top screen:	27	Bottom scr:	200
Screen t 1:	Not Reported	Top scre 1:	0
Bottom s 1:	0	Screen t 2:	Not Reported
Top scre 2:	0	Bottom s 2:	0
Screen dia:	0	Flowing we:	Not Reported
Telescopin:	Not Reported	Log type:	Not Reported
Hrs pumped:	2	Pumping ra:	3
Level befo:	45	Level duri:	200
Test pump:	A	Pump insta:	Not Reported
Install pu:	Not Reported	Capacity:	0
Pump hp:	0	Column len:	0
Closed:	Not Reported	Abandoned:	Y
Abandon da:	2008 312	Site id:	MD7000000244725

Map ID:	250		
Objectid:	245470	County let:	MO
Permit:	MO732451	Mgs id:	Not Reported
B1 seq:	Not Reported	B1 recd:	197810 9
City:	SILVER SPRING	State:	MD
Zip:	Not Reported	Driller na:	EASTERDAY, LOUIS F
Driller id:	MWD0040	Est gpm pr:	5
Use for wa:	Home or Public Use	Approx dep:	150
Drill meth:	AIR-ROT	Replacemen:	N
Wapid:	Not Reported	Subdivisio:	GOLLADAY
Section:	Not Reported	Lot:	1
Nearest to:	WHITE OAK	Town dista:	2 MI
Town direc:	E	Road name:	APRIL LA
Road side:	N	Road dista:	150 FT
Tax map:	Not Reported	Block:	Not Reported
Parcel:	Not Reported	N grid83:	152628
E grid83:	400026	Lat dec de:	39.041638
Lon dec de:	-76.999699	Issue date:	1978 929
Special fl:	Not Reported	C1 seq:	Not Reported
C1 recd:	1979 125	Completion:	197811 3
Total dept:	300	Num unsucc:	0
Hydrofract:	Not Reported	Grouted:	Y
Grout type:	CM	Grout top:	0
Grout bott:	19	Casing typ:	ST
Casing dia:	6	Casing dep:	21
Casing hei:	+02	Screen typ:	HO
Top screen:	19	Bottom scr:	300
Screen t 1:	Not Reported	Top scre 1:	0
Bottom s 1:	0	Screen t 2:	Not Reported
Top scre 2:	0	Bottom s 2:	0
Screen dia:	0	Flowing we:	Not Reported
Telescopin:	Not Reported	Log type:	Not Reported
Hrs pumped:	3	Pumping ra:	1
Level befo:	50	Level duri:	300
Test pump:	A	Pump insta:	Not Reported
Install pu:	Not Reported	Capacity:	0
Pump hp:	0	Column len:	0
Closed:	Not Reported	Abandoned:	Not Reported
Abandon da:	0	Site id:	MD7000000245470

Map ID: 251

GEOCHECK VERSION 2.1
STATE DATABASE WELL INFORMATION

Objectid:	408567	County let:	MO
Permit:	MO940270	Mgs id:	Not Reported
B1 seq:	2813	B1 recd:	1997 4 7
City:	SILVER SPRING	State:	MD
Zip:	20901	Driller na:	MICHAEL W HUBER
Driller id:	MGD 46	Est gpm pr:	0
Use for wa:	Test, Observation, Monitoring	Approx dep:	20
Drill meth:	BORED	Replacemen:	N
Wapid:	Not Reported	Subdivisio:	Not Reported
Section:	Not Reported	Lot:	Not Reported
Nearest to:	SILVER SPRING	Town dista:	Not Reported
Town direc:	T	Road name:	ELTON ROAD
Road side:	N	Road dista:	350 FT
Tax map:	Not Reported	Block:	Not Reported
Parcel:	Not Reported	N grid83:	152628
E grid83:	400940	Lat dec de:	39.041637
Lon dec de:	-76.989136	Issue date:	1997 410
Special fl:	Y	C1 seq:	6759
C1 recd:	1998 127	Completion:	1997 411
Total dept:	20	Num unsucc:	0
Hydrofract:	Not Reported	Grouted:	Y
Grout type:	CM	Grout top:	0
Grout bott:	2	Casing typ:	PL
Casing dia:	4	Casing dep:	5
Casing hei:	Not Reported	Screen typ:	PL
Top screen:	5	Bottom scr:	20
Screen t 1:	Not Reported	Top scre 1:	0
Bottom s 1:	0	Screen t 2:	Not Reported
Top scre 2:	0	Bottom s 2:	0
Screen dia:	4	Flowing we:	Not Reported
Telescopin:	Not Reported	Log type:	Not Reported
Hrs pumped:	0	Pumping ra:	0
Level befo:	0	Level duri:	0
Test pump:	O	Pump insta:	N
Install pu:	Not Reported	Capacity:	0
Pump hp:	0	Column len:	0
Closed:	Not Reported	Abandoned:	Y
Abandon da:	2000 114	Site id:	MD7000000408567

Map ID:	251		
Objectid:	408568	County let:	MO
Permit:	MO940271	Mgs id:	Not Reported
B1 seq:	2814	B1 recd:	1997 4 7
City:	SILVR SPRING	State:	MD
Zip:	20901	Driller na:	MICHAEL W HUBER
Driller id:	MGD 46	Est gpm pr:	0
Use for wa:	Test, Observation, Monitoring	Approx dep:	20
Drill meth:	BORED	Replacemen:	N
Wapid:	Not Reported	Subdivisio:	Not Reported
Section:	Not Reported	Lot:	Not Reported
Nearest to:	SILVER SPRING	Town dista:	Not Reported
Town direc:	T	Road name:	ELTON ROAD
Road side:	N	Road dista:	350 FT
Tax map:	Not Reported	Block:	Not Reported
Parcel:	Not Reported	N grid83:	152628
E grid83:	400940	Lat dec de:	39.041637
Lon dec de:	-76.989136	Issue date:	1997 410
Special fl:	Y	C1 seq:	6760
C1 recd:	1998 127	Completion:	1997 411
Total dept:	20	Num unsucc:	0

Hydrofract:	Not Reported	Grouted:	Y
Grout type:	CM	Grout top:	0
Grout bott:	2	Casing typ:	PL
Casing dia:	4	Casing dep:	5
Casing hei:	Not Reported	Screen typ:	PL
Top screen:	5	Bottom scr:	20
Screen t 1:	Not Reported	Top scre 1:	0
Bottom s 1:	0	Screen t 2:	Not Reported
Top scre 2:	0	Bottom s 2:	0
Screen dia:	4	Flowing we:	Not Reported
Telescopin:	Not Reported	Log type:	Not Reported
Hrs pumped:	0	Pumping ra:	0
Level befo:	0	Level duri:	0
Test pump:	O	Pump insta:	N
Install pu:	Not Reported	Capacity:	0
Pump hp:	0	Column len:	0
Closed:	Not Reported	Abandoned:	Y
Abandon da:	2000 114	Site id:	MD7000000408568

Map ID:	252		
Objectid:	243629	County let:	MO
Permit:	MO730609	Mgs id:	Not Reported
B1 seq:	Not Reported	B1 recd:	1974 826
City:	SILVER SPRING	State:	MD
Zip:	Not Reported	Driller na:	EASTERDAY, LOUIS F
Driller id:	MWD0042	Est gpm pr:	5
Use for wa:	Home or Public Use	Approx dep:	150
Drill meth:	AIR-PER	Replacemen:	N
Wapid:	Not Reported	Subdivisio:	Not Reported
Section:	Not Reported	Lot:	Not Reported
Nearest to:	WHITE OAK	Town dista:	1 MI
Town direc:	N	Road name:	11313 STEWART LA
Road side:	N	Road dista:	300 FT
Tax map:	Not Reported	Block:	Not Reported
Parcel:	Not Reported	N grid83:	152628
E grid83:	401550	Lat dec de:	39.041636
Lon dec de:	-76.982095	Issue date:	1974 5 3
Special fl:	Not Reported	C1 seq:	3456
C1 recd:	199112 2	Completion:	199111 5
Total dept:	400	Num unsucc:	0
Hydrofract:	Not Reported	Grouted:	Y
Grout type:	CM	Grout top:	0
Grout bott:	40	Casing typ:	ST
Casing dia:	6	Casing dep:	46
Casing hei:	+02	Screen typ:	HO
Top screen:	44	Bottom scr:	200
Screen t 1:	HO	Top scre 1:	200
Bottom s 1:	400	Screen t 2:	Not Reported
Top scre 2:	0	Bottom s 2:	0
Screen dia:	0	Flowing we:	Not Reported
Telescopin:	Not Reported	Log type:	Not Reported
Hrs pumped:	1	Pumping ra:	3
Level befo:	50	Level duri:	200
Test pump:	A	Pump insta:	Not Reported
Install pu:	Not Reported	Capacity:	0
Pump hp:	0	Column len:	0
Closed:	D	Abandoned:	Not Reported
Abandon da:	0	Site id:	MD7000000243629

Map ID: 252

GEOCHECK VERSION 2.1
STATE DATABASE WELL INFORMATION

Objectid:	244450	County let:	MO
Permit:	MO731430	Mgs id:	Not Reported
B1 seq:	Not Reported	B1 recd:	1977 3 8
City:	SILVER SPRING	State:	MD
Zip:	Not Reported	Driller na:	AMBRIC TESTING
Driller id:	MWD9008	Est gpm pr:	0
Use for wa:	Test, Observation, Monitoring	Approx dep:	25
Drill meth:	BORED	Replacemen:	N
Wapid:	Not Reported	Subdivisio:	Not Reported
Section:	Not Reported	Lot:	Not Reported
Nearest to:	BELTSVILLE	Town dista:	3 MI
Town direc:	W	Road name:	CHERRY HILL
Road side:	W	Road dista:	5500FT
Tax map:	Not Reported	Block:	Not Reported
Parcel:	Not Reported	N grid83:	152628
E grid83:	401550	Lat dec de:	39.041636
Lon dec de:	-76.982095	Issue date:	1977 3 7
Special fl:	Not Reported	C1 seq:	Not Reported
C1 recd:	0	Completion:	0
Total dept:	0	Num unsucc:	0
Hydrofract:	Not Reported	Grouted:	Not Reported
Grout type:	Not Reported	Grout top:	0
Grout bott:	0	Casing typ:	Not Reported
Casing dia:	0	Casing dep:	0
Casing hei:	+00	Screen typ:	Not Reported
Top screen:	0	Bottom scr:	0
Screen t 1:	Not Reported	Top scre 1:	0
Bottom s 1:	0	Screen t 2:	Not Reported
Top scre 2:	0	Bottom s 2:	0
Screen dia:	0	Flowing we:	Not Reported
Telescopin:	Not Reported	Log type:	Not Reported
Hrs pumped:	0	Pumping ra:	0
Level befo:	0	Level duri:	0
Test pump:	Not Reported	Pump insta:	Not Reported
Install pu:	Not Reported	Capacity:	0
Pump hp:	0	Column len:	0
Closed:	C	Abandoned:	Not Reported
Abandon da:	0	Site id:	MD7000000244450

Map ID:	252		
Objectid:	245352	County let:	MO
Permit:	MO732333	Mgs id:	Not Reported
B1 seq:	Not Reported	B1 recd:	1978 8 7
City:	BETHESDA	State:	MD
Zip:	Not Reported	Driller na:	EASTERDAY, LOUIS
Driller id:	MWD0041	Est gpm pr:	5
Use for wa:	Home or Public Use	Approx dep:	200
Drill meth:	AIR-ROT	Replacemen:	N
Wapid:	Not Reported	Subdivisio:	Not Reported
Section:	Not Reported	Lot:	Not Reported
Nearest to:	COLESVILLE	Town dista:	3 MI
Town direc:	SE	Road name:	APRIL LANE
Road side:	S	Road dista:	60 FT
Tax map:	Not Reported	Block:	Not Reported
Parcel:	Not Reported	N grid83:	152628
E grid83:	401550	Lat dec de:	39.041636
Lon dec de:	-76.982095	Issue date:	1977 2 8
Special fl:	Not Reported	C1 seq:	Not Reported
C1 recd:	197811 7	Completion:	1978 913
Total dept:	180	Num unsucc:	0

Hydrofract:	Not Reported	Grouted:	Y
Grout type:	CM	Grout top:	0
Grout bott:	27	Casing typ:	ST
Casing dia:	6	Casing dep:	33
Casing hei:	+02	Screen typ:	HO
Top screen:	31	Bottom scr:	180
Screen t 1:	Not Reported	Top scre 1:	0
Bottom s 1:	0	Screen t 2:	Not Reported
Top scre 2:	0	Bottom s 2:	0
Screen dia:	0	Flowing we:	Not Reported
Telescopin:	Not Reported	Log type:	Not Reported
Hrs pumped:	2	Pumping ra:	6
Level befo:	25	Level duri:	180
Test pump:	A	Pump insta:	Not Reported
Install pu:	Not Reported	Capacity:	0
Pump hp:	0	Column len:	0
Closed:	Not Reported	Abandoned:	Not Reported
Abandon da:	0	Site id:	MD7000000245352

Map ID:	253		
Objectid:	246530	County let:	MO
Permit:	MO733517	Mgs id:	Not Reported
B1 seq:	Not Reported	B1 recd:	1982 9 1
City:	BETHESDA	State:	MD
Zip:	20034	Driller na:	EASTERDAY, GEORGE F.
Driller id:	MWD0040	Est gpm pr:	5
Use for wa:	Home or Public Use	Approx dep:	150
Drill meth:	AIR-ROT	Replacemen:	N
Wapid:	Not Reported	Subdivisio:	Not Reported
Section:	Not Reported	Lot:	Not Reported
Nearest to:	COLESVILLE	Town dista:	3 MI
Town direc:	SE	Road name:	STEWART LA 11327
Road side:	N	Road dista:	150 FT
Tax map:	Not Reported	Block:	Not Reported
Parcel:	Not Reported	N grid83:	152628
E grid83:	402160	Lat dec de:	39.041635
Lon dec de:	-76.975053	Issue date:	1982 830
Special fl:	Not Reported	C1 seq:	Not Reported
C1 recd:	198210 8	Completion:	1982 7 7
Total dept:	340	Num unsucc:	0
Hydrofract:	Not Reported	Grouted:	Y
Grout type:	CM	Grout top:	0
Grout bott:	29	Casing typ:	ST
Casing dia:	6	Casing dep:	31
Casing hei:	+02	Screen typ:	HO
Top screen:	29	Bottom scr:	340
Screen t 1:	Not Reported	Top scre 1:	0
Bottom s 1:	0	Screen t 2:	Not Reported
Top scre 2:	0	Bottom s 2:	0
Screen dia:	0	Flowing we:	Not Reported
Telescopin:	Not Reported	Log type:	Not Reported
Hrs pumped:	6	Pumping ra:	1
Level befo:	32	Level duri:	138
Test pump:	S	Pump insta:	Not Reported
Install pu:	Not Reported	Capacity:	0
Pump hp:	0	Column len:	0
Closed:	Not Reported	Abandoned:	Y
Abandon da:	2007 321	Site id:	MD7000000246530

Map ID: 254

GEOCHECK VERSION 2.1
STATE DATABASE WELL INFORMATION

Objectid:	504692	County let:	Not Reported
Permit:	MO950016	Mgs id:	Not Reported
B1 seq:	1900	B1 recd:	200512 9
City:	SILVER SPRING	State:	MD
Zip:	20907	Driller na:	ROBERT STEVENS
Driller id:	MGD 17	Est gpm pr:	0
Use for wa:	Test, Observation, Monitoring	Approx dep:	30
Drill meth:	BORED	Replacemen:	N
Wapid:	Not Reported	Subdivisio:	NSWC WHITE OAK
Section:	Not Reported	Lot:	207S
Nearest to:	SILVER SPRING	Town dista:	7
Town direc:	NE	Road name:	PERIMETER RD
Road side:	W	Road dista:	75 FT
Tax map:	Not Reported	Block:	Not Reported
Parcel:	Not Reported	N grid83:	152628
E grid83:	402769	Lat dec de:	39.041633
Lon dec de:	-76.968012	Issue date:	200512 7
Special fl:	Y	C1 seq:	2744
C1 recd:	20051219	Completion:	2005 2 1
Total dept:	99	Num unsucc:	0
Hydrofract:	N	Grouted:	Y
Grout type:	CM	Grout top:	0
Grout bott:	0	Casing typ:	ST
Casing dia:	6	Casing dep:	42
Casing hei:	+2	Screen typ:	Not Reported
Top screen:	0	Bottom scr:	0
Screen t 1:	Not Reported	Top scre 1:	0
Bottom s 1:	0	Screen t 2:	Not Reported
Top scre 2:	0	Bottom s 2:	0
Screen dia:	0	Flowing we:	Not Reported
Telescopin:	Not Reported	Log type:	Not Reported
Hrs pumped:	1	Pumping ra:	1
Level befo:	1	Level duri:	1
Test pump:	Not Reported	Pump insta:	N
Install pu:	Not Reported	Capacity:	0
Pump hp:	0	Column len:	0
Closed:	Not Reported	Abandoned:	Not Reported
Abandon da:	0	Site id:	MD7000000504692

Map ID:	254		
Objectid:	469982	County let:	Not Reported
Permit:	MO942056	Mgs id:	Not Reported
B1 seq:	8262	B1 recd:	2001 912
City:	SILVER SPRING	State:	MD
Zip:	20907	Driller na:	ROBERT STEVENS
Driller id:	MGD 17	Est gpm pr:	0
Use for wa:	Test, Observation, Monitoring	Approx dep:	30
Drill meth:	BORED	Replacemen:	N
Wapid:	Not Reported	Subdivisio:	NSWC WHITE OAK
Section:	Not Reported	Lot:	MW-8
Nearest to:	SILVER SPRING	Town dista:	7
Town direc:	NE	Road name:	PERIMETER ROAD
Road side:	N	Road dista:	100 FT
Tax map:	Not Reported	Block:	Not Reported
Parcel:	Not Reported	N grid83:	152628
E grid83:	402769	Lat dec de:	39.041633
Lon dec de:	-76.968012	Issue date:	2001 913
Special fl:	Not Reported	C1 seq:	Not Reported
C1 recd:	0	Completion:	0
Total dept:	0	Num unsucc:	0

Hydrofract:	Not Reported	Grouted:	Not Reported
Grout type:	Not Reported	Grout top:	0
Grout bott:	0	Casing typ:	Not Reported
Casing dia:	0	Casing dep:	0
Casing hei:	Not Reported	Screen typ:	Not Reported
Top screen:	0	Bottom scr:	0
Screen t 1:	Not Reported	Top scre 1:	0
Bottom s 1:	0	Screen t 2:	Not Reported
Top scre 2:	0	Bottom s 2:	0
Screen dia:	0	Flowing we:	Not Reported
Telescopin:	Not Reported	Log type:	Not Reported
Hrs pumped:	0	Pumping ra:	0
Level befo:	0	Level duri:	0
Test pump:	Not Reported	Pump insta:	Not Reported
Install pu:	Not Reported	Capacity:	0
Pump hp:	0	Column len:	0
Closed:	Not Reported	Abandoned:	Not Reported
Abandon da:	0	Site id:	MD7000000469982

Map ID:	254		
Objectid:	504691	County let:	Not Reported
Permit:	MO950014	Mgs id:	Not Reported
B1 seq:	1899	B1 recd:	200512 9
City:	SILVER SPRING	State:	MD
Zip:	20907	Driller na:	ROBERT STEVENS
Driller id:	MGD 17	Est gpm pr:	0
Use for wa:	Test, Observation, Monitoring	Approx dep:	30
Drill meth:	BORED	Replacemen:	N
Wapid:	Not Reported	Subdivisio:	NSWC WHITE OAK
Section:	Not Reported	Lot:	208S
Nearest to:	SILVER SPRING	Town dista:	7
Town direc:	NE	Road name:	PERIMETER RD
Road side:	W	Road dista:	35 FT
Tax map:	Not Reported	Block:	Not Reported
Parcel:	Not Reported	N grid83:	152628
E grid83:	402769	Lat dec de:	39.041633
Lon dec de:	-76.968012	Issue date:	200512 7
Special fl:	Y	C1 seq:	2743
C1 recd:	20051219	Completion:	200512 1
Total dept:	90	Num unsucc:	0
Hydrofract:	N	Grouted:	Y
Grout type:	CM	Grout top:	0
Grout bott:	32	Casing typ:	ST
Casing dia:	6	Casing dep:	32
Casing hei:	+2	Screen typ:	Not Reported
Top screen:	0	Bottom scr:	0
Screen t 1:	Not Reported	Top scre 1:	0
Bottom s 1:	0	Screen t 2:	Not Reported
Top scre 2:	0	Bottom s 2:	0
Screen dia:	0	Flowing we:	Not Reported
Telescopin:	Not Reported	Log type:	Not Reported
Hrs pumped:	1	Pumping ra:	1
Level befo:	1	Level duri:	1
Test pump:	Not Reported	Pump insta:	N
Install pu:	Not Reported	Capacity:	0
Pump hp:	0	Column len:	0
Closed:	Not Reported	Abandoned:	Not Reported
Abandon da:	0	Site id:	MD7000000504691

Map ID: 255

GEOCHECK VERSION 2.1
STATE DATABASE WELL INFORMATION

Objectid:	245358	County let:	MO
Permit:	MO732339	Mgs id:	Not Reported
B1 seq:	Not Reported	B1 recd:	1978 8 9
City:	ARLINGTON	State:	VA
Zip:	Not Reported	Driller na:	EASTERDAY, LOUIS F
Driller id:	MWD0040	Est gpm pr:	5
Use for wa:	Home or Public Use	Approx dep:	150
Drill meth:	AIR-ROT	Replacemen:	N
Wapid:	Not Reported	Subdivisio:	BEALLS & EDMONSTON
Section:	Not Reported	Lot:	40
Nearest to:	GLENMONT	Town dista:	3 MI
Town direc:	E	Road name:	KEMP MILL RD
Road side:	W	Road dista:	600 FT
Tax map:	Not Reported	Block:	Not Reported
Parcel:	Not Reported	N grid83:	152628
E grid83:	396978	Lat dec de:	39.041632
Lon dec de:	-77.034906	Issue date:	1977 622
Special fl:	Not Reported	C1 seq:	Not Reported
C1 recd:	19781013	Completion:	1978 828
Total dept:	300	Num unsucc:	0
Hydrofract:	Not Reported	Grouted:	Y
Grout type:	CM	Grout top:	0
Grout bott:	50	Casing typ:	ST
Casing dia:	6	Casing dep:	67
Casing hei:	+02	Screen typ:	HO
Top screen:	65	Bottom scr:	300
Screen t 1:	Not Reported	Top scre 1:	0
Bottom s 1:	0	Screen t 2:	Not Reported
Top scre 2:	0	Bottom s 2:	0
Screen dia:	0	Flowing we:	Not Reported
Telescopin:	Not Reported	Log type:	Not Reported
Hrs pumped:	2	Pumping ra:	5
Level befo:	90	Level duri:	300
Test pump:	A	Pump insta:	Not Reported
Install pu:	Not Reported	Capacity:	0
Pump hp:	0	Column len:	0
Closed:	Not Reported	Abandoned:	Not Reported
Abandon da:	0	Site id:	MD7000000245358

Map ID:	255		
Objectid:	244827	County let:	MO
Permit:	MO731808	Mgs id:	Not Reported
B1 seq:	Not Reported	B1 recd:	197711 2
City:	ARLINGTON	State:	VA
Zip:	77110	Driller na:	EASTERDAY, LOUIS F
Driller id:	MWD0042	Est gpm pr:	5
Use for wa:	Home or Public Use	Approx dep:	150
Drill meth:	AIR-ROT	Replacemen:	N
Wapid:	Not Reported	Subdivisio:	BEALLS & EDMONSTON
Section:	Not Reported	Lot:	263
Nearest to:	GLENMONT	Town dista:	3 MI
Town direc:	E	Road name:	KEMP MILL RD
Road side:	W	Road dista:	600 FT
Tax map:	Not Reported	Block:	Not Reported
Parcel:	Not Reported	N grid83:	152628
E grid83:	396978	Lat dec de:	39.041632
Lon dec de:	-77.034906	Issue date:	1977 622
Special fl:	Not Reported	C1 seq:	Not Reported
C1 recd:	0	Completion:	0
Total dept:	0	Num unsucc:	0

Hydrofract:	Not Reported	Grouted:	Not Reported
Grout type:	Not Reported	Grout top:	0
Grout bott:	0	Casing typ:	Not Reported
Casing dia:	0	Casing dep:	0
Casing hei:	+00	Screen typ:	Not Reported
Top screen:	0	Bottom scr:	0
Screen t 1:	Not Reported	Top scre 1:	0
Bottom s 1:	0	Screen t 2:	Not Reported
Top scre 2:	0	Bottom s 2:	0
Screen dia:	0	Flowing we:	Not Reported
Telescopin:	Not Reported	Log type:	Not Reported
Hrs pumped:	0	Pumping ra:	0
Level befo:	0	Level duri:	0
Test pump:	Not Reported	Pump insta:	Not Reported
Install pu:	Not Reported	Capacity:	0
Pump hp:	0	Column len:	0
Closed:	C	Abandoned:	Not Reported
Abandon da:	0	Site id:	MD7000000244827

Map ID:	255		
Objectid:	244241	County let:	MO
Permit:	MO731221	Mgs id:	Not Reported
B1 seq:	Not Reported	B1 recd:	1976 923
City:	SILVER SPRING	State:	MD
Zip:	Not Reported	Driller na:	EASTERDAY, LOUIS F
Driller id:	MWD0042	Est gpm pr:	5
Use for wa:	Home or Public Use	Approx dep:	150
Drill meth:	AIR-ROT	Replacemen:	N
Wapid:	Not Reported	Subdivisio:	Not Reported
Section:	F	Lot:	1
Nearest to:	GLENMONT	Town dista:	3 MI
Town direc:	E	Road name:	KEMP MILL
Road side:	E	Road dista:	100 FT
Tax map:	Not Reported	Block:	Not Reported
Parcel:	Not Reported	N grid83:	152628
E grid83:	396978	Lat dec de:	39.041632
Lon dec de:	-77.034906	Issue date:	1976 7 6
Special fl:	Not Reported	C1 seq:	Not Reported
C1 recd:	1977 1 6	Completion:	19761124
Total dept:	120	Num unsucc:	0
Hydrofract:	Not Reported	Grouted:	Y
Grout type:	CM	Grout top:	0
Grout bott:	40	Casing typ:	ST
Casing dia:	6	Casing dep:	42
Casing hei:	+02	Screen typ:	HO
Top screen:	40	Bottom scr:	120
Screen t 1:	Not Reported	Top scre 1:	0
Bottom s 1:	0	Screen t 2:	Not Reported
Top scre 2:	0	Bottom s 2:	0
Screen dia:	0	Flowing we:	Not Reported
Telescopin:	Not Reported	Log type:	Not Reported
Hrs pumped:	2	Pumping ra:	8
Level befo:	40	Level duri:	120
Test pump:	A	Pump insta:	Not Reported
Install pu:	Not Reported	Capacity:	0
Pump hp:	0	Column len:	0
Closed:	Not Reported	Abandoned:	Not Reported
Abandon da:	0	Site id:	MD7000000244241

Map ID: 256

GEOCHECK VERSION 2.1
STATE DATABASE WELL INFORMATION

Objectid:	244449	County let:	MO
Permit:	MO731429	Mgs id:	Not Reported
B1 seq:	Not Reported	B1 recd:	1977 3 8
City:	SILVER SPRING	State:	MD
Zip:	Not Reported	Driller na:	AMBRIC TESTING
Driller id:	MWD9008	Est gpm pr:	0
Use for wa:	Test, Observation, Monitoring	Approx dep:	25
Drill meth:	BORED	Replacemen:	N
Wapid:	Not Reported	Subdivisio:	Not Reported
Section:	Not Reported	Lot:	Not Reported
Nearest to:	BELTSVILLE	Town dista:	3 MI
Town direc:	W	Road name:	CHERRY HILL
Road side:	W	Road dista:	1500FT
Tax map:	Not Reported	Block:	Not Reported
Parcel:	Not Reported	N grid83:	152628
E grid83:	403074	Lat dec de:	39.041632
Lon dec de:	-76.964491	Issue date:	1977 3 7
Special fl:	Not Reported	C1 seq:	Not Reported
C1 recd:	0	Completion:	0
Total dept:	0	Num unsucc:	0
Hydrofract:	Not Reported	Grouted:	Not Reported
Grout type:	Not Reported	Grout top:	0
Grout bott:	0	Casing typ:	Not Reported
Casing dia:	0	Casing dep:	0
Casing hei:	+00	Screen typ:	Not Reported
Top screen:	0	Bottom scr:	0
Screen t 1:	Not Reported	Top scre 1:	0
Bottom s 1:	0	Screen t 2:	Not Reported
Top scre 2:	0	Bottom s 2:	0
Screen dia:	0	Flowing we:	Not Reported
Telescopin:	Not Reported	Log type:	Not Reported
Hrs pumped:	0	Pumping ra:	0
Level befo:	0	Level duri:	0
Test pump:	Not Reported	Pump insta:	Not Reported
Install pu:	Not Reported	Capacity:	0
Pump hp:	0	Column len:	0
Closed:	T	Abandoned:	Not Reported
Abandon da:	0	Site id:	MD7000000244449

Map ID:	256		
Objectid:	409793	County let:	MO
Permit:	MO941093	Mgs id:	Not Reported
B1 seq:	5270	B1 recd:	1999 4 6
City:	SILVER SPRING	State:	MD
Zip:	20907	Driller na:	ROBERT STEVENS
Driller id:	MGD 17	Est gpm pr:	0
Use for wa:	Test, Observation, Monitoring	Approx dep:	30
Drill meth:	BORED	Replacemen:	N
Wapid:	Not Reported	Subdivisio:	NSWC WHITE OAK
Section:	Not Reported	Lot:	Not Reported
Nearest to:	SILVER SPRING	Town dista:	7
Town direc:	NE	Road name:	DAHLGREN ROAD
Road side:	Not Reported	Road dista:	300 FT
Tax map:	Not Reported	Block:	Not Reported
Parcel:	Not Reported	N grid83:	152628
E grid83:	403074	Lat dec de:	39.041632
Lon dec de:	-76.964491	Issue date:	1999 4 7
Special fl:	Y	C1 seq:	0884
C1 recd:	1999 5 5	Completion:	1999 413
Total dept:	11	Num unsucc:	0

Hydrofract:	N	Grouted:	Y
Grout type:	BC	Grout top:	0
Grout bott:	1	Casing typ:	PL
Casing dia:	1	Casing dep:	1
Casing hei:	+2	Screen typ:	PL
Top screen:	1	Bottom scr:	11
Screen t 1:	Not Reported	Top scre 1:	0
Bottom s 1:	0	Screen t 2:	Not Reported
Top scre 2:	0	Bottom s 2:	0
Screen dia:	1	Flowing we:	Not Reported
Telescopin:	Not Reported	Log type:	Not Reported
Hrs pumped:	1	Pumping ra:	1
Level befo:	1	Level duri:	1
Test pump:	Not Reported	Pump insta:	N
Install pu:	Not Reported	Capacity:	0
Pump hp:	0	Column len:	0
Closed:	Not Reported	Abandoned:	Y
Abandon da:	1999 428	Site id:	MD7000000409793

Map ID:	256		
Objectid:	244451	County let:	MO
Permit:	MO731431	Mgs id:	Not Reported
B1 seq:	Not Reported	B1 recd:	1977 3 8
City:	COLLEGE PARK	State:	MD
Zip:	Not Reported	Driller na:	AMBRIC TESTING
Driller id:	MWD9008	Est gpm pr:	0
Use for wa:	Test, Observation, Monitoring	Approx dep:	25
Drill meth:	BORED	Replacemen:	N
Wapid:	Not Reported	Subdivisio:	Not Reported
Section:	Not Reported	Lot:	Not Reported
Nearest to:	BELTSVILLE	Town dista:	3 MI
Town direc:	NW	Road name:	CHERRY HILL
Road side:	W	Road dista:	1200FT
Tax map:	Not Reported	Block:	Not Reported
Parcel:	Not Reported	N grid83:	152628
E grid83:	403074	Lat dec de:	39.041632
Lon dec de:	-76.964491	Issue date:	1977 3 7
Special fl:	Not Reported	C1 seq:	Not Reported
C1 recd:	0	Completion:	0
Total dept:	0	Num unsucc:	0
Hydrofract:	Not Reported	Grouted:	Not Reported
Grout type:	Not Reported	Grout top:	0
Grout bott:	0	Casing typ:	Not Reported
Casing dia:	0	Casing dep:	0
Casing hei:	+00	Screen typ:	Not Reported
Top screen:	0	Bottom scr:	0
Screen t 1:	Not Reported	Top scre 1:	0
Bottom s 1:	0	Screen t 2:	Not Reported
Top scre 2:	0	Bottom s 2:	0
Screen dia:	0	Flowing we:	Not Reported
Telescopin:	Not Reported	Log type:	Not Reported
Hrs pumped:	0	Pumping ra:	0
Level befo:	0	Level duri:	0
Test pump:	Not Reported	Pump insta:	Not Reported
Install pu:	Not Reported	Capacity:	0
Pump hp:	0	Column len:	0
Closed:	T	Abandoned:	Not Reported
Abandon da:	0	Site id:	MD7000000244451

Map ID: 256

GEOCHECK VERSION 2.1
STATE DATABASE WELL INFORMATION

Objectid:	409692	County let:	MO
Permit:	MO941094	Mgs id:	Not Reported
B1 seq:	5271	B1 recd:	1999 4 6
City:	SILVER SPRING	State:	MD
Zip:	20907	Driller na:	ROBERT STEVENS
Driller id:	MGD 17	Est gpm pr:	0
Use for wa:	Test, Observation, Monitoring	Approx dep:	30
Drill meth:	BORED	Replacemen:	N
Wapid:	Not Reported	Subdivisio:	NSWC WHITE OAK
Section:	Not Reported	Lot:	Not Reported
Nearest to:	SILVER SPRING	Town dista:	7
Town direc:	NE	Road name:	DAHLGREN ROAD
Road side:	S	Road dista:	270 FT
Tax map:	Not Reported	Block:	Not Reported
Parcel:	Not Reported	N grid83:	152628
E grid83:	403074	Lat dec de:	39.041632
Lon dec de:	-76.964491	Issue date:	1999 4 7
Special fl:	Y	C1 seq:	0885
C1 recd:	1999 5 5	Completion:	1999 413
Total dept:	11	Num unsucc:	0
Hydrofract:	N	Grouted:	Y
Grout type:	BC	Grout top:	0
Grout bott:	1	Casing typ:	PL
Casing dia:	1	Casing dep:	1
Casing hei:	+2	Screen typ:	PL
Top screen:	1	Bottom scr:	11
Screen t 1:	Not Reported	Top scre 1:	0
Bottom s 1:	0	Screen t 2:	Not Reported
Top scre 2:	0	Bottom s 2:	0
Screen dia:	1	Flowing we:	Not Reported
Telescopin:	Not Reported	Log type:	Not Reported
Hrs pumped:	1	Pumping ra:	1
Level befo:	1	Level duri:	1
Test pump:	Not Reported	Pump insta:	N
Install pu:	Not Reported	Capacity:	0
Pump hp:	0	Column len:	0
Closed:	Not Reported	Abandoned:	Y
Abandon da:	1999 428	Site id:	MD7000000409692

Map ID:	256		
Objectid:	409675	County let:	MO
Permit:	MO941095	Mgs id:	Not Reported
B1 seq:	5272	B1 recd:	1999 4 6
City:	SILVER SPRING	State:	MD
Zip:	20907	Driller na:	ROBERT STEVENS
Driller id:	MGD 17	Est gpm pr:	0
Use for wa:	Test, Observation, Monitoring	Approx dep:	30
Drill meth:	BORED	Replacemen:	N
Wapid:	Not Reported	Subdivisio:	NSWC WHITE OAK
Section:	Not Reported	Lot:	Not Reported
Nearest to:	SILVER SPRING	Town dista:	7
Town direc:	NE	Road name:	DAHLGREN ROAD
Road side:	S	Road dista:	250 FT
Tax map:	Not Reported	Block:	Not Reported
Parcel:	Not Reported	N grid83:	152628
E grid83:	403074	Lat dec de:	39.041632
Lon dec de:	-76.964491	Issue date:	1999 4 7
Special fl:	Y	C1 seq:	0886
C1 recd:	1999 5 5	Completion:	1999 413
Total dept:	22	Num unsucc:	0

Hydrofract:	N	Grouted:	Y
Grout type:	BC	Grout top:	7
Grout bott:	10	Casing typ:	PL
Casing dia:	2	Casing dep:	12
Casing hei:	+2	Screen typ:	PL
Top screen:	12	Bottom scr:	22
Screen t 1:	Not Reported	Top scre 1:	0
Bottom s 1:	0	Screen t 2:	Not Reported
Top scre 2:	0	Bottom s 2:	0
Screen dia:	2	Flowing we:	Not Reported
Telescopin:	Not Reported	Log type:	Not Reported
Hrs pumped:	1	Pumping ra:	1
Level befo:	1	Level duri:	1
Test pump:	Not Reported	Pump insta:	N
Install pu:	Not Reported	Capacity:	0
Pump hp:	0	Column len:	0
Closed:	Not Reported	Abandoned:	Y
Abandon da:	1999 428	Site id:	MD7000000409675

Map ID:	256		
Objectid:	244453	County let:	MO
Permit:	MO731433	Mgs id:	Not Reported
B1 seq:	Not Reported	B1 recd:	1977 3 8
City:	COLLEGE PARK	State:	MD
Zip:	Not Reported	Driller na:	AMBRIC TESTING
Driller id:	MWD9008	Est gpm pr:	0
Use for wa:	Test, Observation, Monitoring	Approx dep:	25
Drill meth:	BORED	Replacemen:	N
Wapid:	Not Reported	Subdivisio:	Not Reported
Section:	Not Reported	Lot:	Not Reported
Nearest to:	BELTSVILLE	Town dista:	3 MI
Town direc:	W	Road name:	CHERRY HILL
Road side:	W	Road dista:	1200FT
Tax map:	Not Reported	Block:	Not Reported
Parcel:	Not Reported	N grid83:	152628
E grid83:	403074	Lat dec de:	39.041632
Lon dec de:	-76.964491	Issue date:	1977 3 7
Special fl:	Not Reported	C1 seq:	Not Reported
C1 recd:	0	Completion:	0
Total dept:	0	Num unsucc:	0
Hydrofract:	Not Reported	Grouted:	Not Reported
Grout type:	Not Reported	Grout top:	0
Grout bott:	0	Casing typ:	Not Reported
Casing dia:	0	Casing dep:	0
Casing hei:	+00	Screen typ:	Not Reported
Top screen:	0	Bottom scr:	0
Screen t 1:	Not Reported	Top scre 1:	0
Bottom s 1:	0	Screen t 2:	Not Reported
Top scre 2:	0	Bottom s 2:	0
Screen dia:	0	Flowing we:	Not Reported
Telescopin:	Not Reported	Log type:	Not Reported
Hrs pumped:	0	Pumping ra:	0
Level befo:	0	Level duri:	0
Test pump:	Not Reported	Pump insta:	Not Reported
Install pu:	Not Reported	Capacity:	0
Pump hp:	0	Column len:	0
Closed:	T	Abandoned:	Not Reported
Abandon da:	0	Site id:	MD7000000244453

Map ID: 256

GEOCHECK VERSION 2.1
STATE DATABASE WELL INFORMATION

Objectid:	244452	County let:	MO
Permit:	MO731432	Mgs id:	Not Reported
B1 seq:	Not Reported	B1 recd:	1977 3 8
City:	COLLEGE PARK	State:	MD
Zip:	Not Reported	Driller na:	AMBRIC TESTING
Driller id:	MWD9008	Est gpm pr:	0
Use for wa:	Test, Observation, Monitoring	Approx dep:	25
Drill meth:	BORED	Replacemen:	N
Wapid:	Not Reported	Subdivisio:	Not Reported
Section:	Not Reported	Lot:	Not Reported
Nearest to:	BELTSVILLE	Town dista:	3 MI
Town direc:	NW	Road name:	CHERRY HILL
Road side:	W	Road dista:	2200FT
Tax map:	Not Reported	Block:	Not Reported
Parcel:	Not Reported	N grid83:	152628
E grid83:	403074	Lat dec de:	39.041632
Lon dec de:	-76.964491	Issue date:	1977 3 7
Special fl:	Not Reported	C1 seq:	Not Reported
C1 recd:	0	Completion:	0
Total dept:	0	Num unsucc:	0
Hydrofract:	Not Reported	Grouted:	Not Reported
Grout type:	Not Reported	Grout top:	0
Grout bott:	0	Casing typ:	Not Reported
Casing dia:	0	Casing dep:	0
Casing hei:	+00	Screen typ:	Not Reported
Top screen:	0	Bottom scr:	0
Screen t 1:	Not Reported	Top scre 1:	0
Bottom s 1:	0	Screen t 2:	Not Reported
Top scre 2:	0	Bottom s 2:	0
Screen dia:	0	Flowing we:	Not Reported
Telescopin:	Not Reported	Log type:	Not Reported
Hrs pumped:	0	Pumping ra:	0
Level befo:	0	Level duri:	0
Test pump:	Not Reported	Pump insta:	Not Reported
Install pu:	Not Reported	Capacity:	0
Pump hp:	0	Column len:	0
Closed:	T	Abandoned:	Not Reported
Abandon da:	0	Site id:	MD7000000244452

Map ID:	257		
Objectid:	524417	County let:	Not Reported
Permit:	MO950417	Mgs id:	Not Reported
B1 seq:	4974	B1 recd:	2007 213
City:	SILVER SPRING	State:	MD
Zip:	20903	Driller na:	R ATKINSON
Driller id:	MGD 67	Est gpm pr:	0
Use for wa:	Test, Observation, Monitoring	Approx dep:	30
Drill meth:	AIR-ROT	Replacemen:	N
Wapid:	Not Reported	Subdivisio:	Not Reported
Section:	Not Reported	Lot:	Not Reported
Nearest to:	SILVER SPRING	Town dista:	Not Reported
Town direc:	T	Road name:	MONROE LOOP
Road side:	W	Road dista:	130 FT
Tax map:	KQ21	Block:	Not Reported
Parcel:	P700	N grid83:	152628
E grid83:	403379	Lat dec de:	39.041631
Lon dec de:	-76.96097	Issue date:	2007 2 5
Special fl:	Not Reported	C1 seq:	1539
C1 recd:	2008 410	Completion:	2007 322
Total dept:	39	Num unsucc:	0

Hydrofract:	N	Grouted:	N
Grout type:	Not Reported	Grout top:	0
Grout bott:	0	Casing typ:	ST
Casing dia:	4	Casing dep:	20
Casing hei:	+1	Screen typ:	Not Reported
Top screen:	0	Bottom scr:	0
Screen t 1:	Not Reported	Top scre 1:	0
Bottom s 1:	0	Screen t 2:	Not Reported
Top scre 2:	0	Bottom s 2:	0
Screen dia:	0	Flowing we:	Not Reported
Telescopin:	Not Reported	Log type:	Not Reported
Hrs pumped:	1	Pumping ra:	1
Level befo:	1	Level duri:	1
Test pump:	Not Reported	Pump insta:	N
Install pu:	Not Reported	Capacity:	0
Pump hp:	0	Column len:	0
Closed:	Not Reported	Abandoned:	Not Reported
Abandon da:	0	Site id:	MD7000000524417

Map ID:	257		
Objectid:	455671	County let:	MO
Permit:	MO942054	Mgs id:	Not Reported
B1 seq:	8260	B1 recd:	2001 912
City:	SILVER SPRING	State:	MD
Zip:	20907	Driller na:	ROBERT STEVENS
Driller id:	MGD 17	Est gpm pr:	0
Use for wa:	Test, Observation, Monitoring	Approx dep:	30
Drill meth:	BORED	Replacemen:	N
Wapid:	Not Reported	Subdivisio:	NSWC WHITE OAK
Section:	Not Reported	Lot:	Not Reported
Nearest to:	SILVER SPRING	Town dista:	7
Town direc:	NE	Road name:	PERIMETER ROAD
Road side:	N	Road dista:	100 FT
Tax map:	Not Reported	Block:	Not Reported
Parcel:	Not Reported	N grid83:	152628
E grid83:	403379	Lat dec de:	39.041631
Lon dec de:	-76.96097	Issue date:	2001 913
Special fl:	Not Reported	C1 seq:	3152
C1 recd:	20011116	Completion:	2001 9 8
Total dept:	35	Num unsucc:	0
Hydrofract:	N	Grouted:	Y
Grout type:	CM	Grout top:	0
Grout bott:	23	Casing typ:	PL
Casing dia:	2	Casing dep:	25
Casing hei:	+2	Screen typ:	PL
Top screen:	25	Bottom scr:	35
Screen t 1:	Not Reported	Top scre 1:	0
Bottom s 1:	0	Screen t 2:	Not Reported
Top scre 2:	0	Bottom s 2:	0
Screen dia:	2	Flowing we:	Not Reported
Telescopin:	Not Reported	Log type:	Not Reported
Hrs pumped:	1	Pumping ra:	1
Level befo:	1	Level duri:	1
Test pump:	Not Reported	Pump insta:	N
Install pu:	Not Reported	Capacity:	0
Pump hp:	0	Column len:	0
Closed:	Not Reported	Abandoned:	Not Reported
Abandon da:	0	Site id:	MD7000000455671

Map ID: 257

GEOCHECK VERSION 2.1
STATE DATABASE WELL INFORMATION

Objectid:	524516	County let:	Not Reported
Permit:	MO950365	Mgs id:	Not Reported
B1 seq:	4980	B1 recd:	2007 213
City:	SILVER SPRING	State:	MD
Zip:	20903	Driller na:	R ATKINSON
Driller id:	MGD 67	Est gpm pr:	0
Use for wa:	Test, Observation, Monitoring	Approx dep:	30
Drill meth:	Not Reported	Replacemen:	N
Wapid:	Not Reported	Subdivisio:	Not Reported
Section:	Not Reported	Lot:	Not Reported
Nearest to:	SILVER SPRING	Town dista:	Not Reported
Town direc:	T	Road name:	MONROE LOOP
Road side:	Not Reported	Road dista:	170 FT
Tax map:	KQ21	Block:	Not Reported
Parcel:	P700	N grid83:	152628
E grid83:	403379	Lat dec de:	39.041631
Lon dec de:	-76.96097	Issue date:	2007 2 5
Special fl:	Y	C1 seq:	5260
C1 recd:	2008 410	Completion:	200612 7
Total dept:	60	Num unsucc:	0
Hydrofract:	N	Grouted:	Y
Grout type:	CM	Grout top:	0
Grout bott:	45	Casing typ:	PL
Casing dia:	4	Casing dep:	50
Casing hei:	+2	Screen typ:	PL
Top screen:	50	Bottom scr:	60
Screen t 1:	Not Reported	Top scre 1:	0
Bottom s 1:	0	Screen t 2:	Not Reported
Top scre 2:	0	Bottom s 2:	0
Screen dia:	4	Flowing we:	Not Reported
Telescopin:	Not Reported	Log type:	Not Reported
Hrs pumped:	1	Pumping ra:	1
Level befo:	1	Level duri:	1
Test pump:	Not Reported	Pump insta:	N
Install pu:	Not Reported	Capacity:	0
Pump hp:	0	Column len:	0
Closed:	Not Reported	Abandoned:	Not Reported
Abandon da:	0	Site id:	MD7000000524516

Map ID:	257		
Objectid:	524517	County let:	Not Reported
Permit:	MO950366	Mgs id:	Not Reported
B1 seq:	4981	B1 recd:	2007 213
City:	SILVER SPRING	State:	MD
Zip:	20903	Driller na:	R ATKINSON
Driller id:	MGD 67	Est gpm pr:	0
Use for wa:	Test, Observation, Monitoring	Approx dep:	30
Drill meth:	Not Reported	Replacemen:	N
Wapid:	Not Reported	Subdivisio:	Not Reported
Section:	Not Reported	Lot:	Not Reported
Nearest to:	SILVER SPRING	Town dista:	Not Reported
Town direc:	T	Road name:	MONROE LOOP
Road side:	W	Road dista:	190 FT
Tax map:	KQ21	Block:	Not Reported
Parcel:	P700	N grid83:	152628
E grid83:	403379	Lat dec de:	39.041631
Lon dec de:	-76.96097	Issue date:	2007 2 5
Special fl:	Y	C1 seq:	5261
C1 recd:	2008 410	Completion:	20061221
Total dept:	60	Num unsucc:	0

Hydrofract:	N	Grouted:	Y
Grout type:	CM	Grout top:	0
Grout bott:	45	Casing typ:	PL
Casing dia:	4	Casing dep:	50
Casing hei:	+2	Screen typ:	PL
Top screen:	50	Bottom scr:	60
Screen t 1:	Not Reported	Top scre 1:	0
Bottom s 1:	0	Screen t 2:	Not Reported
Top scre 2:	0	Bottom s 2:	0
Screen dia:	4	Flowing we:	Not Reported
Telescopin:	Not Reported	Log type:	Not Reported
Hrs pumped:	1	Pumping ra:	1
Level befo:	1	Level duri:	1
Test pump:	Not Reported	Pump insta:	N
Install pu:	Not Reported	Capacity:	0
Pump hp:	0	Column len:	0
Closed:	Not Reported	Abandoned:	Not Reported
Abandon da:	0	Site id:	MD7000000524517

Map ID:	257		
Objectid:	524925	County let:	Not Reported
Permit:	MO950402	Mgs id:	Not Reported
B1 seq:	4959	B1 recd:	2007 213
City:	SILVER SPRING	State:	MD
Zip:	20903	Driller na:	R ATKINSON
Driller id:	MGD 67	Est gpm pr:	0
Use for wa:	Test, Observation, Monitoring	Approx dep:	30
Drill meth:	Not Reported	Replacemen:	N
Wapid:	Not Reported	Subdivisio:	Not Reported
Section:	Not Reported	Lot:	Not Reported
Nearest to:	SILVER SPRING	Town dista:	Not Reported
Town direc:	T	Road name:	MONROE LOOP
Road side:	Not Reported	Road dista:	150 FT
Tax map:	KQ21	Block:	Not Reported
Parcel:	P700	N grid83:	152628
E grid83:	403379	Lat dec de:	39.041631
Lon dec de:	-76.96097	Issue date:	2007 2 5
Special fl:	Y	C1 seq:	1518
C1 recd:	2008 410	Completion:	2007 328
Total dept:	30	Num unsucc:	0
Hydrofract:	N	Grouted:	N
Grout type:	Not Reported	Grout top:	0
Grout bott:	0	Casing typ:	ST
Casing dia:	4	Casing dep:	7
Casing hei:	+1	Screen typ:	Not Reported
Top screen:	0	Bottom scr:	0
Screen t 1:	Not Reported	Top scre 1:	0
Bottom s 1:	0	Screen t 2:	Not Reported
Top scre 2:	0	Bottom s 2:	0
Screen dia:	0	Flowing we:	Not Reported
Telescopin:	Not Reported	Log type:	Not Reported
Hrs pumped:	1	Pumping ra:	1
Level befo:	1	Level duri:	1
Test pump:	Not Reported	Pump insta:	N
Install pu:	Not Reported	Capacity:	0
Pump hp:	0	Column len:	0
Closed:	Not Reported	Abandoned:	Not Reported
Abandon da:	0	Site id:	MD7000000524925

Map ID: 258

GEOCHECK VERSION 2.1
STATE DATABASE WELL INFORMATION

Objectid:	518598	County let:	Not Reported
Permit:	MO950515	Mgs id:	Not Reported
B1 seq:	0854	B1 recd:	2007 6 6
City:	HOUSTON	State:	TX
Zip:	77210	Driller na:	STEPHEN SAUL
Driller id:	MWD 421	Est gpm pr:	0
Use for wa:	Test, Observation, Monitoring	Approx dep:	25
Drill meth:	Not Reported	Replacemen:	N
Wapid:	Not Reported	Subdivisio:	Not Reported
Section:	Not Reported	Lot:	Not Reported
Nearest to:	WHEATON	Town dista:	Not Reported
Town direc:	T	Road name:	11448 GEORGIA AVENUE
Road side:	W	Road dista:	50 FT
Tax map:	HQ61	Block:	44
Parcel:	P10	N grid83:	152628
E grid83:	396368	Lat dec de:	39.04163
Lon dec de:	-77.041948	Issue date:	2007 6 1
Special fl:	Not Reported	C1 seq:	1433
C1 recd:	2007 8 2	Completion:	0
Total dept:	0	Num unsucc:	0
Hydrofract:	Not Reported	Grouted:	Not Reported
Grout type:	Not Reported	Grout top:	0
Grout bott:	0	Casing typ:	Not Reported
Casing dia:	0	Casing dep:	0
Casing hei:	Not Reported	Screen typ:	Not Reported
Top screen:	0	Bottom scr:	0
Screen t 1:	Not Reported	Top scre 1:	0
Bottom s 1:	0	Screen t 2:	Not Reported
Top scre 2:	0	Bottom s 2:	0
Screen dia:	0	Flowing we:	Not Reported
Telescopin:	Not Reported	Log type:	Not Reported
Hrs pumped:	0	Pumping ra:	0
Level befo:	0	Level duri:	0
Test pump:	Not Reported	Pump insta:	Not Reported
Install pu:	Not Reported	Capacity:	0
Pump hp:	0	Column len:	0
Closed:	C	Abandoned:	Not Reported
Abandon da:	0	Site id:	MD7000000518598

Map ID:	259		
Objectid:	455672	County let:	MO
Permit:	MO942055	Mgs id:	Not Reported
B1 seq:	8261	B1 recd:	2001 912
City:	SILVER SPRING	State:	MD
Zip:	20907	Driller na:	ROBERT STEVENS
Driller id:	MGD 17	Est gpm pr:	0
Use for wa:	Test, Observation, Monitoring	Approx dep:	30
Drill meth:	BORED	Replacemen:	N
Wapid:	Not Reported	Subdivisio:	NSWC WHITE OAK
Section:	Not Reported	Lot:	Not Reported
Nearest to:	SILVER SPRING	Town dista:	7
Town direc:	NE	Road name:	PERIMETER ROAD
Road side:	N	Road dista:	200 FT
Tax map:	Not Reported	Block:	Not Reported
Parcel:	Not Reported	N grid83:	152628
E grid83:	403684	Lat dec de:	39.04163
Lon dec de:	-76.957449	Issue date:	2001 913
Special fl:	Not Reported	C1 seq:	3153
C1 recd:	20011116	Completion:	2001 9 8
Total dept:	24	Num unsucc:	0

Hydrofract:	N	Grouted:	Y
Grout type:	CM	Grout top:	0
Grout bott:	12	Casing typ:	PL
Casing dia:	2	Casing dep:	14
Casing hei:	+2	Screen typ:	PL
Top screen:	14	Bottom scr:	24
Screen t 1:	Not Reported	Top scre 1:	0
Bottom s 1:	0	Screen t 2:	Not Reported
Top scre 2:	0	Bottom s 2:	0
Screen dia:	2	Flowing we:	Not Reported
Telescopin:	Not Reported	Log type:	Not Reported
Hrs pumped:	1	Pumping ra:	1
Level befo:	1	Level duri:	1
Test pump:	Not Reported	Pump insta:	N
Install pu:	Not Reported	Capacity:	0
Pump hp:	0	Column len:	0
Closed:	Not Reported	Abandoned:	Not Reported
Abandon da:	0	Site id:	MD7000000455672

Map ID:	259		
Objectid:	530103	County let:	Not Reported
Permit:	MO950990	Mgs id:	Not Reported
B1 seq:	4171	B1 recd:	20081024
City:	SILVER SPRING	State:	MD
Zip:	20907	Driller na:	ROBERT STEVENS
Driller id:	MGD 17	Est gpm pr:	0
Use for wa:	Test, Observation, Monitoring	Approx dep:	50
Drill meth:	BORED	Replacemen:	N
Wapid:	Not Reported	Subdivisio:	FORMER NSWC WHITE OA
Section:	Not Reported	Lot:	Not Reported
Nearest to:	SILVER SPRING	Town dista:	7
Town direc:	NE	Road name:	DAHLGREN ROAD
Road side:	N	Road dista:	50 FT
Tax map:	Not Reported	Block:	Not Reported
Parcel:	Not Reported	N grid83:	152628
E grid83:	403684	Lat dec de:	39.04163
Lon dec de:	-76.957449	Issue date:	20081017
Special fl:	Not Reported	C1 seq:	3718
C1 recd:	2009 123	Completion:	2009 1 5
Total dept:	75	Num unsucc:	0
Hydrofract:	N	Grouted:	Y
Grout type:	CM	Grout top:	0
Grout bott:	63	Casing typ:	PL
Casing dia:	2	Casing dep:	65
Casing hei:	+2	Screen typ:	PL
Top screen:	65	Bottom scr:	75
Screen t 1:	Not Reported	Top scre 1:	0
Bottom s 1:	0	Screen t 2:	Not Reported
Top scre 2:	0	Bottom s 2:	0
Screen dia:	2	Flowing we:	Not Reported
Telescopin:	Not Reported	Log type:	Not Reported
Hrs pumped:	1	Pumping ra:	1
Level befo:	1	Level duri:	1
Test pump:	Not Reported	Pump insta:	N
Install pu:	Not Reported	Capacity:	0
Pump hp:	0	Column len:	0
Closed:	Not Reported	Abandoned:	Not Reported
Abandon da:	0	Site id:	MD7000000530103

Map ID: 259

GEOCHECK VERSION 2.1
STATE DATABASE WELL INFORMATION

Objectid:	530084	County let:	Not Reported
Permit:	MO950991	Mgs id:	Not Reported
B1 seq:	4170	B1 recd:	20081024
City:	SILVER SPRING	State:	MD
Zip:	20907	Driller na:	ROBERT STEVENS
Driller id:	MGD 17	Est gpm pr:	0
Use for wa:	Test, Observation, Monitoring	Approx dep:	20
Drill meth:	BORED	Replacemen:	N
Wapid:	Not Reported	Subdivisio:	FORMER NSWC WHITE OA
Section:	Not Reported	Lot:	Not Reported
Nearest to:	SILVER SPRING	Town dista:	7
Town direc:	NE	Road name:	PERIMETER ROAD
Road side:	S	Road dista:	100 FT
Tax map:	Not Reported	Block:	Not Reported
Parcel:	Not Reported	N grid83:	152628
E grid83:	403684	Lat dec de:	39.04163
Lon dec de:	-76.957449	Issue date:	20081017
Special fl:	Not Reported	C1 seq:	3719
C1 recd:	2009 123	Completion:	2009 112
Total dept:	75	Num unsucc:	0
Hydrofract:	N	Grouted:	Y
Grout type:	CM	Grout top:	0
Grout bott:	53	Casing typ:	PL
Casing dia:	4	Casing dep:	55
Casing hei:	+2	Screen typ:	PL
Top screen:	55	Bottom scr:	75
Screen t 1:	Not Reported	Top scre 1:	0
Bottom s 1:	0	Screen t 2:	Not Reported
Top scre 2:	0	Bottom s 2:	0
Screen dia:	4	Flowing we:	Not Reported
Telescopin:	Not Reported	Log type:	Not Reported
Hrs pumped:	1	Pumping ra:	1
Level befo:	1	Level duri:	1
Test pump:	Not Reported	Pump insta:	N
Install pu:	Not Reported	Capacity:	0
Pump hp:	0	Column len:	0
Closed:	Not Reported	Abandoned:	Not Reported
Abandon da:	0	Site id:	MD7000000530084

Map ID:	260		
Objectid:	250613	County let:	MO
Permit:	MO881609	Mgs id:	Not Reported
B1 seq:	Not Reported	B1 recd:	1990 9 7
City:	WHEATON	State:	MD
Zip:	20902	Driller na:	MICHAEL W HUBER
Driller id:	MWD0000	Est gpm pr:	0
Use for wa:	Test, Observation, Monitoring	Approx dep:	30
Drill meth:	BORED	Replacemen:	N
Wapid:	Not Reported	Subdivisio:	Not Reported
Section:	Not Reported	Lot:	Not Reported
Nearest to:	Not Reported	Town dista:	Not Reported
Town direc:	Not Reported	Road name:	UNIVERSITY BLVD
Road side:	N	Road dista:	1000FT
Tax map:	Not Reported	Block:	Not Reported
Parcel:	Not Reported	N grid83:	152628
E grid83:	396064	Lat dec de:	39.041629
Lon dec de:	-77.045469	Issue date:	1990 913
Special fl:	Not Reported	C1 seq:	5931
C1 recd:	199011 5	Completion:	1990 921
Total dept:	21	Num unsucc:	0

Hydrofract:	Not Reported	Grouted:	Y
Grout type:	CM	Grout top:	0
Grout bott:	9	Casing typ:	PL
Casing dia:	2	Casing dep:	11
Casing hei:	-0	Screen typ:	PL
Top screen:	11	Bottom scr:	21
Screen t 1:	Not Reported	Top scre 1:	0
Bottom s 1:	0	Screen t 2:	Not Reported
Top scre 2:	0	Bottom s 2:	0
Screen dia:	2	Flowing we:	Not Reported
Telescopin:	Not Reported	Log type:	Not Reported
Hrs pumped:	1	Pumping ra:	1
Level befo:	1	Level duri:	1
Test pump:	O	Pump insta:	N
Install pu:	Not Reported	Capacity:	0
Pump hp:	0	Column len:	0
Closed:	Not Reported	Abandoned:	Not Reported
Abandon da:	0	Site id:	MD7000000250613

Map ID:	260		
Objectid:	500954	County let:	MO
Permit:	MO882069	Mgs id:	Not Reported
B1 seq:	7973	B1 recd:	1991 823
City:	SILVER SPRING	State:	MD
Zip:	Not Reported	Driller na:	STEVE SAUL
Driller id:	MWD 421	Est gpm pr:	0
Use for wa:	Test, Observation, Monitoring	Approx dep:	30
Drill meth:	AIR-ROT	Replacemen:	N
Wapid:	Not Reported	Subdivisio:	Not Reported
Section:	Not Reported	Lot:	Not Reported
Nearest to:	SILVER SPRING	Town dista:	0
Town direc:	T	Road name:	UNIVERSITY BLVD
Road side:	S	Road dista:	77 FT
Tax map:	Not Reported	Block:	Not Reported
Parcel:	Not Reported	N grid83:	152628
E grid83:	396064	Lat dec de:	39.041629
Lon dec de:	-77.045469	Issue date:	1991 826
Special fl:	Not Reported	C1 seq:	Not Reported
C1 recd:	0	Completion:	0
Total dept:	0	Num unsucc:	0
Hydrofract:	Not Reported	Grouted:	Not Reported
Grout type:	Not Reported	Grout top:	0
Grout bott:	0	Casing typ:	Not Reported
Casing dia:	0	Casing dep:	0
Casing hei:	Not Reported	Screen typ:	Not Reported
Top screen:	0	Bottom scr:	0
Screen t 1:	Not Reported	Top scre 1:	0
Bottom s 1:	0	Screen t 2:	Not Reported
Top scre 2:	0	Bottom s 2:	0
Screen dia:	0	Flowing we:	Not Reported
Telescopin:	Not Reported	Log type:	Not Reported
Hrs pumped:	0	Pumping ra:	0
Level befo:	0	Level duri:	0
Test pump:	Not Reported	Pump insta:	Not Reported
Install pu:	Not Reported	Capacity:	0
Pump hp:	0	Column len:	0
Closed:	Not Reported	Abandoned:	Not Reported
Abandon da:	0	Site id:	MD7000000500954

Map ID: 260

GEOCHECK VERSION 2.1
STATE DATABASE WELL INFORMATION

Objectid:	493393	County let:	MO
Permit:	MO881785	Mgs id:	Not Reported
B1 seq:	1117	B1 recd:	1991 2 1
City:	ROCKVILLE	State:	MD
Zip:	20850	Driller na:	BRENARD J. TAYLOR
Driller id:	MWD 430	Est gpm pr:	0
Use for wa:	Test, Observation, Monitoring	Approx dep:	25
Drill meth:	BORED	Replacemen:	N
Wapid:	Not Reported	Subdivisio:	Not Reported
Section:	Not Reported	Lot:	GT-11
Nearest to:	WHEATON	Town dista:	0
Town direc:	NE	Road name:	UNIVERSITY BLVD
Road side:	N	Road dista:	40 FT
Tax map:	Not Reported	Block:	Not Reported
Parcel:	Not Reported	N grid83:	152628
E grid83:	396064	Lat dec de:	39.041629
Lon dec de:	-77.045469	Issue date:	1991 2 4
Special fl:	Not Reported	C1 seq:	Not Reported
C1 recd:	0	Completion:	0
Total dept:	0	Num unsucc:	0
Hydrofract:	Not Reported	Grouted:	Not Reported
Grout type:	Not Reported	Grout top:	0
Grout bott:	0	Casing typ:	Not Reported
Casing dia:	0	Casing dep:	0
Casing hei:	Not Reported	Screen typ:	Not Reported
Top screen:	0	Bottom scr:	0
Screen t 1:	Not Reported	Top scre 1:	0
Bottom s 1:	0	Screen t 2:	Not Reported
Top scre 2:	0	Bottom s 2:	0
Screen dia:	0	Flowing we:	Not Reported
Telescopin:	Not Reported	Log type:	Not Reported
Hrs pumped:	0	Pumping ra:	0
Level befo:	0	Level duri:	0
Test pump:	Not Reported	Pump insta:	Not Reported
Install pu:	Not Reported	Capacity:	0
Pump hp:	0	Column len:	0
Closed:	Not Reported	Abandoned:	Not Reported
Abandon da:	0	Site id:	MD7000000493393

Map ID:	260		
Objectid:	250614	County let:	MO
Permit:	MO881610	Mgs id:	Not Reported
B1 seq:	Not Reported	B1 recd:	1990 9 7
City:	WHEATON	State:	MD
Zip:	20902	Driller na:	MICHAEL W HUBER
Driller id:	MWD0000	Est gpm pr:	0
Use for wa:	Test, Observation, Monitoring	Approx dep:	30
Drill meth:	BORED	Replacemen:	N
Wapid:	Not Reported	Subdivisio:	Not Reported
Section:	Not Reported	Lot:	Not Reported
Nearest to:	Not Reported	Town dista:	Not Reported
Town direc:	Not Reported	Road name:	UNIVERSITY BLVD
Road side:	N	Road dista:	450 FT
Tax map:	Not Reported	Block:	Not Reported
Parcel:	Not Reported	N grid83:	152628
E grid83:	396064	Lat dec de:	39.041629
Lon dec de:	-77.045469	Issue date:	1990 913
Special fl:	Not Reported	C1 seq:	5932
C1 recd:	199011 5	Completion:	1990 921
Total dept:	20	Num unsucc:	0

Hydrofract:	Not Reported	Grouted:	Y
Grout type:	CM	Grout top:	0
Grout bott:	8	Casing typ:	PL
Casing dia:	2	Casing dep:	10
Casing hei:	+0	Screen typ:	PL
Top screen:	10	Bottom scr:	20
Screen t 1:	Not Reported	Top scre 1:	0
Bottom s 1:	0	Screen t 2:	Not Reported
Top scre 2:	0	Bottom s 2:	0
Screen dia:	2	Flowing we:	Not Reported
Telescopin:	Not Reported	Log type:	Not Reported
Hrs pumped:	1	Pumping ra:	1
Level befo:	1	Level duri:	1
Test pump:	O	Pump insta:	N
Install pu:	Not Reported	Capacity:	0
Pump hp:	0	Column len:	0
Closed:	Not Reported	Abandoned:	Not Reported
Abandon da:	0	Site id:	MD7000000250614

Map ID:	260		
Objectid:	493392	County let:	MO
Permit:	MO881784	Mgs id:	Not Reported
B1 seq:	1116	B1 recd:	1991 2 1
City:	ROCKVILLE	State:	MD
Zip:	20850	Driller na:	BRENARD J. TAYLOR
Driller id:	MWD 430	Est gpm pr:	0
Use for wa:	Test, Observation, Monitoring	Approx dep:	25
Drill meth:	BORED	Replacemen:	N
Wapid:	Not Reported	Subdivisio:	Not Reported
Section:	Not Reported	Lot:	GT-12
Nearest to:	WHEATON	Town dista:	0
Town direc:	NE	Road name:	UNIVERSITY BLVD
Road side:	N	Road dista:	100 FT
Tax map:	Not Reported	Block:	Not Reported
Parcel:	Not Reported	N grid83:	152628
E grid83:	396064	Lat dec de:	39.041629
Lon dec de:	-77.045469	Issue date:	1991 2 4
Special fl:	Not Reported	C1 seq:	Not Reported
C1 recd:	0	Completion:	0
Total dept:	0	Num unsucc:	0
Hydrofract:	Not Reported	Grouted:	Not Reported
Grout type:	Not Reported	Grout top:	0
Grout bott:	0	Casing typ:	Not Reported
Casing dia:	0	Casing dep:	0
Casing hei:	Not Reported	Screen typ:	Not Reported
Top screen:	0	Bottom scr:	0
Screen t 1:	Not Reported	Top scre 1:	0
Bottom s 1:	0	Screen t 2:	Not Reported
Top scre 2:	0	Bottom s 2:	0
Screen dia:	0	Flowing we:	Not Reported
Telescopin:	Not Reported	Log type:	Not Reported
Hrs pumped:	0	Pumping ra:	0
Level befo:	0	Level duri:	0
Test pump:	Not Reported	Pump insta:	Not Reported
Install pu:	Not Reported	Capacity:	0
Pump hp:	0	Column len:	0
Closed:	Not Reported	Abandoned:	Not Reported
Abandon da:	0	Site id:	MD7000000493392

Map ID: 260

GEOCHECK VERSION 2.1
STATE DATABASE WELL INFORMATION

Objectid:	493391	County let:	MO
Permit:	MO881783	Mgs id:	Not Reported
B1 seq:	1115	B1 recd:	1991 2 1
City:	ROCKVILLE	State:	MD
Zip:	20850	Driller na:	BRENARD J. TAYLOR
Driller id:	MWD 430	Est gpm pr:	0
Use for wa:	Test, Observation, Monitoring	Approx dep:	25
Drill meth:	BORED	Replacemen:	N
Wapid:	Not Reported	Subdivisio:	Not Reported
Section:	Not Reported	Lot:	GT-10
Nearest to:	WHEATON	Town dista:	0
Town direc:	NE	Road name:	UNIVERSITY BLVD
Road side:	N	Road dista:	100 FT
Tax map:	Not Reported	Block:	Not Reported
Parcel:	Not Reported	N grid83:	152628
E grid83:	396064	Lat dec de:	39.041629
Lon dec de:	-77.045469	Issue date:	1991 2 4
Special fl:	Not Reported	C1 seq:	Not Reported
C1 recd:	0	Completion:	0
Total dept:	0	Num unsucc:	0
Hydrofract:	Not Reported	Grouted:	Not Reported
Grout type:	Not Reported	Grout top:	0
Grout bott:	0	Casing typ:	Not Reported
Casing dia:	0	Casing dep:	0
Casing hei:	Not Reported	Screen typ:	Not Reported
Top screen:	0	Bottom scr:	0
Screen t 1:	Not Reported	Top scre 1:	0
Bottom s 1:	0	Screen t 2:	Not Reported
Top scre 2:	0	Bottom s 2:	0
Screen dia:	0	Flowing we:	Not Reported
Telescopin:	Not Reported	Log type:	Not Reported
Hrs pumped:	0	Pumping ra:	0
Level befo:	0	Level duri:	0
Test pump:	Not Reported	Pump insta:	Not Reported
Install pu:	Not Reported	Capacity:	0
Pump hp:	0	Column len:	0
Closed:	Not Reported	Abandoned:	Not Reported
Abandon da:	0	Site id:	MD7000000493391

Map ID:	260		
Objectid:	493389	County let:	MO
Permit:	MO881781	Mgs id:	Not Reported
B1 seq:	1113	B1 recd:	1991 2 1
City:	ROCKVILLE	State:	MD
Zip:	20850	Driller na:	BRENARD J. TAYLOR
Driller id:	MWD 430	Est gpm pr:	0
Use for wa:	Test, Observation, Monitoring	Approx dep:	25
Drill meth:	BORED	Replacemen:	N
Wapid:	Not Reported	Subdivisio:	Not Reported
Section:	Not Reported	Lot:	GT-8
Nearest to:	WHEATON	Town dista:	0
Town direc:	NE	Road name:	UNIVERSITY BLVD
Road side:	N	Road dista:	60 FT
Tax map:	Not Reported	Block:	Not Reported
Parcel:	Not Reported	N grid83:	152628
E grid83:	396064	Lat dec de:	39.041629
Lon dec de:	-77.045469	Issue date:	1991 2 4
Special fl:	Not Reported	C1 seq:	Not Reported
C1 recd:	0	Completion:	0
Total dept:	0	Num unsucc:	0

Hydrofract:	Not Reported	Grouted:	Not Reported
Grout type:	Not Reported	Grout top:	0
Grout bott:	0	Casing typ:	Not Reported
Casing dia:	0	Casing dep:	0
Casing hei:	Not Reported	Screen typ:	Not Reported
Top screen:	0	Bottom scr:	0
Screen t 1:	Not Reported	Top scre 1:	0
Bottom s 1:	0	Screen t 2:	Not Reported
Top scre 2:	0	Bottom s 2:	0
Screen dia:	0	Flowing we:	Not Reported
Telescopin:	Not Reported	Log type:	Not Reported
Hrs pumped:	0	Pumping ra:	0
Level befo:	0	Level duri:	0
Test pump:	Not Reported	Pump insta:	Not Reported
Install pu:	Not Reported	Capacity:	0
Pump hp:	0	Column len:	0
Closed:	Not Reported	Abandoned:	Not Reported
Abandon da:	0	Site id:	MD7000000493389

Map ID:	260		
Objectid:	493390	County let:	MO
Permit:	MO881782	Mgs id:	Not Reported
B1 seq:	1114	B1 recd:	1991 2 1
City:	ROCKVILLE	State:	MD
Zip:	20850	Driller na:	BRENARD J. TAYLOR
Driller id:	MWD 430	Est gpm pr:	0
Use for wa:	Test, Observation, Monitoring	Approx dep:	25
Drill meth:	BORED	Replacemen:	N
Wapid:	Not Reported	Subdivisio:	Not Reported
Section:	Not Reported	Lot:	GT-9
Nearest to:	WHEATON	Town dista:	0
Town direc:	NE	Road name:	UNIVERSITY BLVD
Road side:	N	Road dista:	130 FT
Tax map:	Not Reported	Block:	Not Reported
Parcel:	Not Reported	N grid83:	152628
E grid83:	396064	Lat dec de:	39.041629
Lon dec de:	-77.045469	Issue date:	1991 2 4
Special fl:	Not Reported	C1 seq:	Not Reported
C1 recd:	0	Completion:	0
Total dept:	0	Num unsucc:	0
Hydrofract:	Not Reported	Grouted:	Not Reported
Grout type:	Not Reported	Grout top:	0
Grout bott:	0	Casing typ:	Not Reported
Casing dia:	0	Casing dep:	0
Casing hei:	Not Reported	Screen typ:	Not Reported
Top screen:	0	Bottom scr:	0
Screen t 1:	Not Reported	Top scre 1:	0
Bottom s 1:	0	Screen t 2:	Not Reported
Top scre 2:	0	Bottom s 2:	0
Screen dia:	0	Flowing we:	Not Reported
Telescopin:	Not Reported	Log type:	Not Reported
Hrs pumped:	0	Pumping ra:	0
Level befo:	0	Level duri:	0
Test pump:	Not Reported	Pump insta:	Not Reported
Install pu:	Not Reported	Capacity:	0
Pump hp:	0	Column len:	0
Closed:	Not Reported	Abandoned:	Not Reported
Abandon da:	0	Site id:	MD7000000493390

Map ID: 261

GEOCHECK VERSION 2.1
STATE DATABASE WELL INFORMATION

Objectid:	517951	County let:	Not Reported
Permit:	PG951235	Mgs id:	Not Reported
B1 seq:	0885	B1 recd:	2007 613
City:	HOUSTON	State:	TX
Zip:	77002	Driller na:	STEPHEN SAUL
Driller id:	MWD 421	Est gpm pr:	0
Use for wa:	Test, Observation, Monitoring	Approx dep:	25
Drill meth:	Not Reported	Replacemen:	N
Wapid:	Not Reported	Subdivisio:	Not Reported
Section:	Not Reported	Lot:	Not Reported
Nearest to:	BELTSVILLE	Town dista:	Not Reported
Town direc:	T	Road name:	11416 CHERRY HILL RO
Road side:	W	Road dista:	75 FT
Tax map:	12	Block:	Not Reported
Parcel:	A6007	N grid83:	152628
E grid83:	403988	Lat dec de:	39.041629
Lon dec de:	-76.953928	Issue date:	2007 6 7
Special fl:	Not Reported	C1 seq:	0083
C1 recd:	2007 720	Completion:	2007 627
Total dept:	14	Num unsucc:	0
Hydrofract:	N	Grouted:	Not Reported
Grout type:	Not Reported	Grout top:	0
Grout bott:	0	Casing typ:	Not Reported
Casing dia:	0	Casing dep:	0
Casing hei:	Not Reported	Screen typ:	Not Reported
Top screen:	0	Bottom scr:	0
Screen t 1:	Not Reported	Top scre 1:	0
Bottom s 1:	0	Screen t 2:	Not Reported
Top scre 2:	0	Bottom s 2:	0
Screen dia:	0	Flowing we:	Not Reported
Telescopin:	Not Reported	Log type:	Not Reported
Hrs pumped:	0	Pumping ra:	0
Level befo:	0	Level duri:	0
Test pump:	O	Pump insta:	N
Install pu:	Not Reported	Capacity:	0
Pump hp:	0	Column len:	0
Closed:	A	Abandoned:	Not Reported
Abandon da:	0	Site id:	MD7000000517951

Map ID:	261		
Objectid:	519069	County let:	Not Reported
Permit:	PG951424	Mgs id:	Not Reported
B1 seq:	9944	B1 recd:	2007 719
City:	HOUSTON	State:	TX
Zip:	77002	Driller na:	STEPHEN SAUL
Driller id:	MWD 421	Est gpm pr:	0
Use for wa:	Test, Observation, Monitoring	Approx dep:	40
Drill meth:	BORED	Replacemen:	N
Wapid:	Not Reported	Subdivisio:	Not Reported
Section:	Not Reported	Lot:	Not Reported
Nearest to:	BELTSVILLE	Town dista:	Not Reported
Town direc:	T	Road name:	11416 CHERRYHILL RD
Road side:	W	Road dista:	85 FT
Tax map:	12	Block:	Not Reported
Parcel:	A6007	N grid83:	152628
E grid83:	403988	Lat dec de:	39.041629
Lon dec de:	-76.953928	Issue date:	2007 713
Special fl:	Not Reported	C1 seq:	3988
C1 recd:	2007 821	Completion:	2007 8 2
Total dept:	34	Num unsucc:	0

Hydrofract:	N	Grouted:	Y
Grout type:	BC	Grout top:	1
Grout bott:	22	Casing typ:	PL
Casing dia:	2	Casing dep:	24
Casing hei:	Not Reported	Screen typ:	PL
Top screen:	24	Bottom scr:	34
Screen t 1:	Not Reported	Top scre 1:	0
Bottom s 1:	0	Screen t 2:	Not Reported
Top scre 2:	0	Bottom s 2:	0
Screen dia:	2	Flowing we:	Not Reported
Telescopin:	Not Reported	Log type:	Not Reported
Hrs pumped:	1	Pumping ra:	1
Level befo:	1	Level duri:	1
Test pump:	O	Pump insta:	N
Install pu:	Not Reported	Capacity:	0
Pump hp:	0	Column len:	0
Closed:	Not Reported	Abandoned:	Y
Abandon da:	20091216	Site id:	MD7000000519069

Map ID:	261		
Objectid:	410137	County let:	PG
Permit:	PG940893	Mgs id:	Not Reported
B1 seq:	4357	B1 recd:	19981117
City:	SILVER SPRING	State:	MD
Zip:	20907	Driller na:	ROBERT STEVENS
Driller id:	MGD 17	Est gpm pr:	0
Use for wa:	Test, Observation, Monitoring	Approx dep:	30
Drill meth:	BORED	Replacemen:	N
Wapid:	Not Reported	Subdivisio:	NSWC WHITE OAK
Section:	Not Reported	Lot:	Not Reported
Nearest to:	SILVER SPRING	Town dista:	7
Town direc:	NE	Road name:	DAHLGREN ROAD
Road side:	N	Road dista:	280 FT
Tax map:	Not Reported	Block:	Not Reported
Parcel:	Not Reported	N grid83:	152628
E grid83:	403988	Lat dec de:	39.041629
Lon dec de:	-76.953928	Issue date:	19981120
Special fl:	Not Reported	C1 seq:	9620
C1 recd:	1999 121	Completion:	199812 2
Total dept:	37	Num unsucc:	0
Hydrofract:	N	Grouted:	Y
Grout type:	CM	Grout top:	0
Grout bott:	25	Casing typ:	PL
Casing dia:	2	Casing dep:	29
Casing hei:	+2	Screen typ:	PL
Top screen:	27	Bottom scr:	37
Screen t 1:	Not Reported	Top scre 1:	0
Bottom s 1:	0	Screen t 2:	Not Reported
Top scre 2:	0	Bottom s 2:	0
Screen dia:	2	Flowing we:	Not Reported
Telescopin:	Not Reported	Log type:	Not Reported
Hrs pumped:	1	Pumping ra:	1
Level befo:	1	Level duri:	1
Test pump:	Not Reported	Pump insta:	N
Install pu:	Not Reported	Capacity:	0
Pump hp:	0	Column len:	0
Closed:	Not Reported	Abandoned:	Not Reported
Abandon da:	0	Site id:	MD7000000410137

Map ID: 261

GEOCHECK VERSION 2.1
STATE DATABASE WELL INFORMATION

Objectid:	519071	County let:	Not Reported
Permit:	PG951426	Mgs id:	Not Reported
B1 seq:	9946	B1 recd:	2007 719
City:	HOUSTON	State:	TX
Zip:	77002	Driller na:	STEPHEN SAUL
Driller id:	MWD 421	Est gpm pr:	0
Use for wa:	Test, Observation, Monitoring	Approx dep:	40
Drill meth:	BORED	Replacemen:	N
Wapid:	Not Reported	Subdivisio:	Not Reported
Section:	Not Reported	Lot:	Not Reported
Nearest to:	BELTSVILLE	Town dista:	Not Reported
Town direc:	T	Road name:	11416 CHERRYHILL RD
Road side:	W	Road dista:	50 FT
Tax map:	12	Block:	Not Reported
Parcel:	A6007	N grid83:	152628
E grid83:	403988	Lat dec de:	39.041629
Lon dec de:	-76.953928	Issue date:	2007 713
Special fl:	Not Reported	C1 seq:	3987
C1 recd:	2007 821	Completion:	2007 8 2
Total dept:	28	Num unsucc:	0
Hydrofract:	N	Grouted:	Y
Grout type:	BC	Grout top:	2
Grout bott:	16	Casing typ:	PL
Casing dia:	2	Casing dep:	18
Casing hei:	Not Reported	Screen typ:	PL
Top screen:	18	Bottom scr:	28
Screen t 1:	Not Reported	Top scre 1:	0
Bottom s 1:	0	Screen t 2:	Not Reported
Top scre 2:	0	Bottom s 2:	0
Screen dia:	2	Flowing we:	Not Reported
Telescopin:	Not Reported	Log type:	Not Reported
Hrs pumped:	1	Pumping ra:	1
Level befo:	1	Level duri:	1
Test pump:	O	Pump insta:	N
Install pu:	Not Reported	Capacity:	0
Pump hp:	0	Column len:	0
Closed:	Not Reported	Abandoned:	Y
Abandon da:	20091216	Site id:	MD7000000519071

Map ID:	261		
Objectid:	410135	County let:	PG
Permit:	PG940891	Mgs id:	Not Reported
B1 seq:	4356	B1 recd:	19981117
City:	SILVER SPRING	State:	MD
Zip:	20907	Driller na:	ROBERT STEVENS
Driller id:	MGD 17	Est gpm pr:	0
Use for wa:	Test, Observation, Monitoring	Approx dep:	30
Drill meth:	BORED	Replacemen:	N
Wapid:	Not Reported	Subdivisio:	NSWC WHITE OAK
Section:	Not Reported	Lot:	Not Reported
Nearest to:	SILVER SPRING	Town dista:	7
Town direc:	NE	Road name:	DAHLGREN ROAD
Road side:	N	Road dista:	40 FT
Tax map:	Not Reported	Block:	Not Reported
Parcel:	Not Reported	N grid83:	152628
E grid83:	403988	Lat dec de:	39.041629
Lon dec de:	-76.953928	Issue date:	19981120
Special fl:	Not Reported	C1 seq:	9621
C1 recd:	1999 121	Completion:	19981215
Total dept:	54	Num unsucc:	0

Hydrofract:	N	Grouted:	Y
Grout type:	CM	Grout top:	0
Grout bott:	42	Casing typ:	PL
Casing dia:	2	Casing dep:	46
Casing hei:	+2	Screen typ:	PL
Top screen:	44	Bottom scr:	54
Screen t 1:	Not Reported	Top scre 1:	0
Bottom s 1:	0	Screen t 2:	Not Reported
Top scre 2:	0	Bottom s 2:	0
Screen dia:	2	Flowing we:	Not Reported
Telescopin:	Not Reported	Log type:	Not Reported
Hrs pumped:	1	Pumping ra:	1
Level befo:	1	Level duri:	1
Test pump:	Not Reported	Pump insta:	N
Install pu:	Not Reported	Capacity:	0
Pump hp:	0	Column len:	0
Closed:	Not Reported	Abandoned:	Not Reported
Abandon da:	0	Site id:	MD7000000410135

Map ID:	261		
Objectid:	410136	County let:	PG
Permit:	PG940892	Mgs id:	Not Reported
B1 seq:	4354	B1 recd:	19981117
City:	SILVER SPRING	State:	MD
Zip:	20907	Driller na:	ROBERT STEVENS
Driller id:	MGD 17	Est gpm pr:	0
Use for wa:	Test, Observation, Monitoring	Approx dep:	30
Drill meth:	BORED	Replacemen:	N
Wapid:	Not Reported	Subdivisio:	NSWC WHITE OAK
Section:	Not Reported	Lot:	Not Reported
Nearest to:	SILVER SPRING	Town dista:	7
Town direc:	NE	Road name:	DAHLGREN ROAD
Road side:	N	Road dista:	240 FT
Tax map:	Not Reported	Block:	Not Reported
Parcel:	Not Reported	N grid83:	152628
E grid83:	403988	Lat dec de:	39.041629
Lon dec de:	-76.953928	Issue date:	19981120
Special fl:	Not Reported	C1 seq:	9622
C1 recd:	1999 121	Completion:	199812 5
Total dept:	50	Num unsucc:	0
Hydrofract:	N	Grouted:	Y
Grout type:	CM	Grout top:	0
Grout bott:	38	Casing typ:	PL
Casing dia:	2	Casing dep:	42
Casing hei:	+2	Screen typ:	PL
Top screen:	40	Bottom scr:	50
Screen t 1:	Not Reported	Top scre 1:	0
Bottom s 1:	0	Screen t 2:	Not Reported
Top scre 2:	0	Bottom s 2:	0
Screen dia:	2	Flowing we:	Not Reported
Telescopin:	Not Reported	Log type:	Not Reported
Hrs pumped:	1	Pumping ra:	1
Level befo:	1	Level duri:	1
Test pump:	Not Reported	Pump insta:	N
Install pu:	Not Reported	Capacity:	0
Pump hp:	0	Column len:	0
Closed:	Not Reported	Abandoned:	Not Reported
Abandon da:	0	Site id:	MD7000000410136

Map ID: 261

GEOCHECK VERSION 2.1
STATE DATABASE WELL INFORMATION

Objectid:	519070	County let:	Not Reported
Permit:	PG951425	Mgs id:	Not Reported
B1 seq:	9945	B1 recd:	2007 719
City:	HOUSTON	State:	TX
Zip:	77002	Driller na:	STEPHEN SAUL
Driller id:	MWD 421	Est gpm pr:	0
Use for wa:	Test, Observation, Monitoring	Approx dep:	40
Drill meth:	BORED	Replacemen:	N
Wapid:	Not Reported	Subdivisio:	Not Reported
Section:	Not Reported	Lot:	Not Reported
Nearest to:	BELTSVILLE	Town dista:	Not Reported
Town direc:	T	Road name:	11416 CHERRY HILL RD
Road side:	W	Road dista:	75 FT
Tax map:	12	Block:	Not Reported
Parcel:	A6007	N grid83:	152628
E grid83:	403988	Lat dec de:	39.041629
Lon dec de:	-76.953928	Issue date:	2007 713
Special fl:	Not Reported	C1 seq:	3989
C1 recd:	2007 821	Completion:	2007 8 2
Total dept:	34	Num unsucc:	0
Hydrofract:	N	Grouted:	Y
Grout type:	BC	Grout top:	1
Grout bott:	22	Casing typ:	PL
Casing dia:	2	Casing dep:	24
Casing hei:	Not Reported	Screen typ:	PL
Top screen:	24	Bottom scr:	34
Screen t 1:	Not Reported	Top scre 1:	0
Bottom s 1:	0	Screen t 2:	Not Reported
Top scre 2:	0	Bottom s 2:	0
Screen dia:	2	Flowing we:	Not Reported
Telescopin:	Not Reported	Log type:	Not Reported
Hrs pumped:	1	Pumping ra:	1
Level befo:	1	Level duri:	1
Test pump:	O	Pump insta:	N
Install pu:	Not Reported	Capacity:	0
Pump hp:	0	Column len:	0
Closed:	Not Reported	Abandoned:	Y
Abandon da:	20091216	Site id:	MD7000000519070

Map ID:	261		
Objectid:	410138	County let:	PG
Permit:	PG940894	Mgs id:	Not Reported
B1 seq:	4355	B1 recd:	19981117
City:	SILVER SPRING	State:	MD
Zip:	20907	Driller na:	ROBERT STEVENS
Driller id:	MGD 17	Est gpm pr:	0
Use for wa:	Test, Observation, Monitoring	Approx dep:	30
Drill meth:	BORED	Replacemen:	N
Wapid:	Not Reported	Subdivisio:	NSWC WHITE OAK
Section:	Not Reported	Lot:	Not Reported
Nearest to:	SILVER SPRING	Town dista:	7
Town direc:	NE	Road name:	DAHLGREN ROAD
Road side:	N	Road dista:	240 FT
Tax map:	Not Reported	Block:	Not Reported
Parcel:	Not Reported	N grid83:	152628
E grid83:	403988	Lat dec de:	39.041629
Lon dec de:	-76.953928	Issue date:	19981120
Special fl:	Not Reported	C1 seq:	9619
C1 recd:	1999 121	Completion:	199812 5
Total dept:	52	Num unsucc:	0

Hydrofract:	N	Grouted:	Y
Grout type:	CM	Grout top:	0
Grout bott:	40	Casing typ:	PL
Casing dia:	2	Casing dep:	44
Casing hei:	+2	Screen typ:	PL
Top screen:	42	Bottom scr:	52
Screen t 1:	Not Reported	Top scre 1:	0
Bottom s 1:	0	Screen t 2:	Not Reported
Top scre 2:	0	Bottom s 2:	0
Screen dia:	2	Flowing we:	Not Reported
Telescopin:	Not Reported	Log type:	Not Reported
Hrs pumped:	1	Pumping ra:	1
Level befo:	1	Level duri:	1
Test pump:	Not Reported	Pump insta:	N
Install pu:	Not Reported	Capacity:	0
Pump hp:	0	Column len:	0
Closed:	Not Reported	Abandoned:	Not Reported
Abandon da:	0	Site id:	MD7000000410138

Map ID:	262		
Objectid:	247481	County let:	MO
Permit:	MO811169	Mgs id:	Not Reported
B1 seq:	Not Reported	B1 recd:	1985 6 7
City:	WHEATON	State:	MD
Zip:	20902	Driller na:	D'AMIANO, ANTHONY R.
Driller id:	MWD0346	Est gpm pr:	0
Use for wa:	Test, Observation, Monitoring	Approx dep:	25
Drill meth:	AIR-ROT	Replacemen:	N
Wapid:	Not Reported	Subdivisio:	Not Reported
Section:	Not Reported	Lot:	Not Reported
Nearest to:	WHEATON	Town dista:	.3 MI
Town direc:	Not Reported	Road name:	UNIVERSITY BLVD
Road side:	N	Road dista:	75 FT
Tax map:	Not Reported	Block:	Not Reported
Parcel:	Not Reported	N grid83:	152628
E grid83:	395759	Lat dec de:	39.041627
Lon dec de:	-77.048989	Issue date:	1985 611
Special fl:	Not Reported	C1 seq:	Not Reported
C1 recd:	1985 620	Completion:	1985 610
Total dept:	32	Num unsucc:	0
Hydrofract:	Not Reported	Grouted:	Y
Grout type:	BC	Grout top:	0
Grout bott:	12	Casing typ:	PL
Casing dia:	4	Casing dep:	12
Casing hei:	+01	Screen typ:	PL
Top screen:	12	Bottom scr:	32
Screen t 1:	Not Reported	Top scre 1:	0
Bottom s 1:	0	Screen t 2:	Not Reported
Top scre 2:	0	Bottom s 2:	0
Screen dia:	4	Flowing we:	Not Reported
Telescopin:	Not Reported	Log type:	Not Reported
Hrs pumped:	1	Pumping ra:	1
Level befo:	1	Level duri:	1
Test pump:	O	Pump insta:	Not Reported
Install pu:	Not Reported	Capacity:	0
Pump hp:	0	Column len:	0
Closed:	Not Reported	Abandoned:	Not Reported
Abandon da:	0	Site id:	MD7000000247481

Map ID: 262

GEOCHECK VERSION 2.1
STATE DATABASE WELL INFORMATION

Objectid:	247482	County let:	MO
Permit:	MO811170	Mgs id:	Not Reported
B1 seq:	Not Reported	B1 recd:	1985 6 7
City:	WHEATON	State:	MD
Zip:	20902	Driller na:	D'AMIANO, ANTHONY R.
Driller id:	MWD0346	Est gpm pr:	0
Use for wa:	Test, Observation, Monitoring	Approx dep:	25
Drill meth:	AIR-ROT	Replacemen:	N
Wapid:	Not Reported	Subdivisio:	Not Reported
Section:	Not Reported	Lot:	Not Reported
Nearest to:	WHEATON	Town dista:	.3 MI
Town direc:	Not Reported	Road name:	UNIVERSITY BLVD
Road side:	N	Road dista:	35 FT
Tax map:	Not Reported	Block:	Not Reported
Parcel:	Not Reported	N grid83:	152628
E grid83:	395759	Lat dec de:	39.041627
Lon dec de:	-77.048989	Issue date:	1985 611
Special fl:	Not Reported	C1 seq:	Not Reported
C1 recd:	1985 620	Completion:	1985 610
Total dept:	30	Num unsucc:	0
Hydrofract:	Not Reported	Grouted:	Y
Grout type:	BC	Grout top:	0
Grout bott:	10	Casing typ:	PL
Casing dia:	4	Casing dep:	10
Casing hei:	+01	Screen typ:	PL
Top screen:	10	Bottom scr:	30
Screen t 1:	Not Reported	Top scre 1:	0
Bottom s 1:	0	Screen t 2:	Not Reported
Top scre 2:	0	Bottom s 2:	0
Screen dia:	4	Flowing we:	Not Reported
Telescopin:	Not Reported	Log type:	Not Reported
Hrs pumped:	1	Pumping ra:	1
Level befo:	1	Level duri:	1
Test pump:	O	Pump insta:	Not Reported
Install pu:	Not Reported	Capacity:	0
Pump hp:	0	Column len:	0
Closed:	Not Reported	Abandoned:	Not Reported
Abandon da:	0	Site id:	MD7000000247482

Map ID:	263		
Objectid:	248670	County let:	MO
Permit:	MO812366	Mgs id:	Not Reported
B1 seq:	Not Reported	B1 recd:	1987 210
City:	WHEATON	State:	MD
Zip:	20902	Driller na:	D'AMIANO, ANTHONY R.
Driller id:	MWD0346	Est gpm pr:	0
Use for wa:	Test, Observation, Monitoring	Approx dep:	20
Drill meth:	AIR-ROT	Replacemen:	N
Wapid:	Not Reported	Subdivisio:	Not Reported
Section:	Not Reported	Lot:	Not Reported
Nearest to:	WHEATON	Town dista:	0 MI
Town direc:	Not Reported	Road name:	GEORGIA AVE
Road side:	E	Road dista:	40 FT
Tax map:	Not Reported	Block:	Not Reported
Parcel:	Not Reported	N grid83:	152628
E grid83:	395454	Lat dec de:	39.041626
Lon dec de:	-77.05251	Issue date:	1987 212
Special fl:	Not Reported	C1 seq:	Not Reported
C1 recd:	1987 220	Completion:	1987 213
Total dept:	32	Num unsucc:	0

Hydrofract:	Not Reported	Grouted:	Y
Grout type:	BC	Grout top:	0
Grout bott:	12	Casing typ:	PL
Casing dia:	4	Casing dep:	12
Casing hei:	+01	Screen typ:	PL
Top screen:	12	Bottom scr:	32
Screen t 1:	Not Reported	Top scre 1:	0
Bottom s 1:	0	Screen t 2:	Not Reported
Top scre 2:	0	Bottom s 2:	0
Screen dia:	4	Flowing we:	Not Reported
Telescopin:	Not Reported	Log type:	Not Reported
Hrs pumped:	1	Pumping ra:	1
Level befo:	1	Level duri:	1
Test pump:	O	Pump insta:	Not Reported
Install pu:	Not Reported	Capacity:	0
Pump hp:	0	Column len:	0
Closed:	Not Reported	Abandoned:	Not Reported
Abandon da:	0	Site id:	MD7000000248670

Map ID:	263		
Objectid:	248671	County let:	MO
Permit:	MO812367	Mgs id:	Not Reported
B1 seq:	Not Reported	B1 recd:	1987 210
City:	WHEATON	State:	MD
Zip:	20902	Driller na:	D'AMIANO, ANTHONY R.
Driller id:	MWD0346	Est gpm pr:	0
Use for wa:	Test, Observation, Monitoring	Approx dep:	20
Drill meth:	AIR-ROT	Replacemen:	N
Wapid:	Not Reported	Subdivisio:	Not Reported
Section:	Not Reported	Lot:	Not Reported
Nearest to:	WHEATON	Town dista:	0 MI
Town direc:	Not Reported	Road name:	GEORGIA AVE
Road side:	E	Road dista:	80 FT
Tax map:	Not Reported	Block:	Not Reported
Parcel:	Not Reported	N grid83:	152628
E grid83:	395454	Lat dec de:	39.041626
Lon dec de:	-77.05251	Issue date:	1987 212
Special fl:	Not Reported	C1 seq:	Not Reported
C1 recd:	1987 220	Completion:	1987 213
Total dept:	21	Num unsucc:	0
Hydrofract:	Not Reported	Grouted:	Y
Grout type:	BC	Grout top:	0
Grout bott:	11	Casing typ:	PL
Casing dia:	4	Casing dep:	11
Casing hei:	+01	Screen typ:	PL
Top screen:	11	Bottom scr:	21
Screen t 1:	Not Reported	Top scre 1:	0
Bottom s 1:	0	Screen t 2:	Not Reported
Top scre 2:	0	Bottom s 2:	0
Screen dia:	4	Flowing we:	Not Reported
Telescopin:	Not Reported	Log type:	Not Reported
Hrs pumped:	1	Pumping ra:	1
Level befo:	1	Level duri:	1
Test pump:	O	Pump insta:	Not Reported
Install pu:	Not Reported	Capacity:	0
Pump hp:	0	Column len:	0
Closed:	Not Reported	Abandoned:	Not Reported
Abandon da:	0	Site id:	MD7000000248671

Map ID: 263

GEOCHECK VERSION 2.1
STATE DATABASE WELL INFORMATION

Objectid:	500953	County let:	MO
Permit:	MO882068	Mgs id:	Not Reported
B1 seq:	6440	B1 recd:	1991 823
City:	ROCKVILLE	State:	MD
Zip:	20850	Driller na:	BRENARD J. TAYLOR
Driller id:	MWD 430	Est gpm pr:	0
Use for wa:	Test, Observation, Monitoring	Approx dep:	25
Drill meth:	BORED	Replacemen:	N
Wapid:	Not Reported	Subdivisio:	Not Reported
Section:	Not Reported	Lot:	GT-11
Nearest to:	WHEATON	Town dista:	0
Town direc:	T	Road name:	UNIVERSITY BLVD
Road side:	N	Road dista:	100 FT
Tax map:	Not Reported	Block:	Not Reported
Parcel:	Not Reported	N grid83:	152628
E grid83:	395454	Lat dec de:	39.041626
Lon dec de:	-77.05251	Issue date:	1991 826
Special fl:	Not Reported	C1 seq:	Not Reported
C1 recd:	0	Completion:	0
Total dept:	0	Num unsucc:	0
Hydrofract:	Not Reported	Grouted:	Not Reported
Grout type:	Not Reported	Grout top:	0
Grout bott:	0	Casing typ:	Not Reported
Casing dia:	0	Casing dep:	0
Casing hei:	Not Reported	Screen typ:	Not Reported
Top screen:	0	Bottom scr:	0
Screen t 1:	Not Reported	Top scre 1:	0
Bottom s 1:	0	Screen t 2:	Not Reported
Top scre 2:	0	Bottom s 2:	0
Screen dia:	0	Flowing we:	Not Reported
Telescopin:	Not Reported	Log type:	Not Reported
Hrs pumped:	0	Pumping ra:	0
Level befo:	0	Level duri:	0
Test pump:	Not Reported	Pump insta:	Not Reported
Install pu:	Not Reported	Capacity:	0
Pump hp:	0	Column len:	0
Closed:	Not Reported	Abandoned:	Not Reported
Abandon da:	0	Site id:	MD7000000500953

Map ID:	264		
Objectid:	247241	County let:	MO
Permit:	MO810929	Mgs id:	Not Reported
B1 seq:	Not Reported	B1 recd:	19841031
City:	WHEATON	State:	MD
Zip:	20902	Driller na:	COHEN, STANLEY J.
Driller id:	MWD0354	Est gpm pr:	0
Use for wa:	Test, Observation, Monitoring	Approx dep:	20
Drill meth:	BORED	Replacemen:	N
Wapid:	Not Reported	Subdivisio:	WHEATON
Section:	Not Reported	Lot:	Not Reported
Nearest to:	WHEATON	Town dista:	0 MI
Town direc:	Not Reported	Road name:	VIERS MILL RD
Road side:	E	Road dista:	80 FT
Tax map:	Not Reported	Block:	Not Reported
Parcel:	Not Reported	N grid83:	152628
E grid83:	395149	Lat dec de:	39.041624
Lon dec de:	-77.056031	Issue date:	19841025
Special fl:	Not Reported	C1 seq:	Not Reported
C1 recd:	0	Completion:	0
Total dept:	0	Num unsucc:	0

Hydrofract:	Not Reported	Grouted:	Not Reported
Grout type:	Not Reported	Grout top:	0
Grout bott:	0	Casing typ:	Not Reported
Casing dia:	0	Casing dep:	0
Casing hei:	+00	Screen typ:	Not Reported
Top screen:	0	Bottom scr:	0
Screen t 1:	Not Reported	Top scre 1:	0
Bottom s 1:	0	Screen t 2:	Not Reported
Top scre 2:	0	Bottom s 2:	0
Screen dia:	0	Flowing we:	Not Reported
Telescopin:	Not Reported	Log type:	Not Reported
Hrs pumped:	0	Pumping ra:	0
Level befo:	0	Level duri:	0
Test pump:	Not Reported	Pump insta:	Not Reported
Install pu:	Not Reported	Capacity:	0
Pump hp:	0	Column len:	0
Closed:	Not Reported	Abandoned:	Not Reported
Abandon da:	0	Site id:	MD7000000247241

Map ID:	264		
Objectid:	247238	County let:	MO
Permit:	MO810926	Mgs id:	Not Reported
B1 seq:	Not Reported	B1 recd:	19841031
City:	WHEATON	State:	MD
Zip:	20902	Driller na:	COHEN, STANLEY J.
Driller id:	MWD0354	Est gpm pr:	0
Use for wa:	Test, Observation, Monitoring	Approx dep:	20
Drill meth:	BORED	Replacemen:	N
Wapid:	Not Reported	Subdivisio:	WHEATON
Section:	Not Reported	Lot:	Not Reported
Nearest to:	WHEATON	Town dista:	0 MI
Town direc:	Not Reported	Road name:	VIERS MILL RD
Road side:	E	Road dista:	20 FT
Tax map:	Not Reported	Block:	Not Reported
Parcel:	Not Reported	N grid83:	152628
E grid83:	395149	Lat dec de:	39.041624
Lon dec de:	-77.056031	Issue date:	19841025
Special fl:	Not Reported	C1 seq:	Not Reported
C1 recd:	0	Completion:	0
Total dept:	0	Num unsucc:	0
Hydrofract:	Not Reported	Grouted:	Not Reported
Grout type:	Not Reported	Grout top:	0
Grout bott:	0	Casing typ:	Not Reported
Casing dia:	0	Casing dep:	0
Casing hei:	+00	Screen typ:	Not Reported
Top screen:	0	Bottom scr:	0
Screen t 1:	Not Reported	Top scre 1:	0
Bottom s 1:	0	Screen t 2:	Not Reported
Top scre 2:	0	Bottom s 2:	0
Screen dia:	0	Flowing we:	Not Reported
Telescopin:	Not Reported	Log type:	Not Reported
Hrs pumped:	0	Pumping ra:	0
Level befo:	0	Level duri:	0
Test pump:	Not Reported	Pump insta:	Not Reported
Install pu:	Not Reported	Capacity:	0
Pump hp:	0	Column len:	0
Closed:	Not Reported	Abandoned:	Not Reported
Abandon da:	0	Site id:	MD7000000247238

Map ID: 264

GEOCHECK VERSION 2.1
STATE DATABASE WELL INFORMATION

Objectid:	373278	County let:	MO
Permit:	MO920135	Mgs id:	Not Reported
B1 seq:	7129	B1 recd:	1992 916
City:	WHEATON	State:	MD
Zip:	20902	Driller na:	STEVE SAUL
Driller id:	MWD 421	Est gpm pr:	0
Use for wa:	Test, Observation, Monitoring	Approx dep:	25
Drill meth:	AIR-ROT	Replacemen:	N
Wapid:	Not Reported	Subdivisio:	Not Reported
Section:	Not Reported	Lot:	Not Reported
Nearest to:	WHEATON	Town dista:	Not Reported
Town direc:	T	Road name:	RT 586
Road side:	N	Road dista:	60 FT
Tax map:	Not Reported	Block:	Not Reported
Parcel:	Not Reported	N grid83:	152628
E grid83:	395149	Lat dec de:	39.041624
Lon dec de:	-77.056031	Issue date:	1992 924
Special fl:	Y	C1 seq:	Not Reported
C1 recd:	0	Completion:	0
Total dept:	0	Num unsucc:	0
Hydrofract:	Not Reported	Grouted:	Not Reported
Grout type:	Not Reported	Grout top:	0
Grout bott:	0	Casing typ:	Not Reported
Casing dia:	0	Casing dep:	0
Casing hei:	Not Reported	Screen typ:	Not Reported
Top screen:	0	Bottom scr:	0
Screen t 1:	Not Reported	Top scre 1:	0
Bottom s 1:	0	Screen t 2:	Not Reported
Top scre 2:	0	Bottom s 2:	0
Screen dia:	0	Flowing we:	Not Reported
Telescopin:	Not Reported	Log type:	Not Reported
Hrs pumped:	0	Pumping ra:	0
Level befo:	0	Level duri:	0
Test pump:	Not Reported	Pump insta:	Not Reported
Install pu:	Not Reported	Capacity:	0
Pump hp:	0	Column len:	0
Closed:	Not Reported	Abandoned:	Not Reported
Abandon da:	0	Site id:	MD7000000373278

Map ID:	264		
Objectid:	343874	County let:	MO
Permit:	MO930609	Mgs id:	Not Reported
B1 seq:	2699	B1 recd:	1995 710
City:	WHEATON	State:	MD
Zip:	20902	Driller na:	THOMAS L. BROWN
Driller id:	MWD0500	Est gpm pr:	0
Use for wa:	Test, Observation, Monitoring	Approx dep:	50
Drill meth:	BORED	Replacemen:	N
Wapid:	Not Reported	Subdivisio:	Not Reported
Section:	Not Reported	Lot:	Not Reported
Nearest to:	WHEATON	Town dista:	0
Town direc:	T	Road name:	KENSINGTON BLVD
Road side:	S	Road dista:	280 FT
Tax map:	Not Reported	Block:	Not Reported
Parcel:	Not Reported	N grid83:	152628
E grid83:	395149	Lat dec de:	39.041624
Lon dec de:	-77.056031	Issue date:	1995 713
Special fl:	Y	C1 seq:	3255
C1 recd:	1995 823	Completion:	1995 719
Total dept:	40	Num unsucc:	0

Hydrofract:	Not Reported	Grouted:	Y
Grout type:	BC	Grout top:	13
Grout bott:	15	Casing typ:	PL
Casing dia:	2	Casing dep:	20
Casing hei:	-0	Screen typ:	PL
Top screen:	40	Bottom scr:	20
Screen t 1:	Not Reported	Top scre 1:	0
Bottom s 1:	0	Screen t 2:	Not Reported
Top scre 2:	0	Bottom s 2:	0
Screen dia:	2	Flowing we:	Not Reported
Telescopin:	Not Reported	Log type:	Not Reported
Hrs pumped:	0	Pumping ra:	0
Level befo:	0	Level duri:	0
Test pump:	Not Reported	Pump insta:	N
Install pu:	Not Reported	Capacity:	0
Pump hp:	0	Column len:	0
Closed:	A	Abandoned:	Not Reported
Abandon da:	0	Site id:	MD7000000343874

Map ID:	264		
Objectid:	408428	County let:	MO
Permit:	MO940535	Mgs id:	Not Reported
B1 seq:	0346	B1 recd:	19971210
City:	WHEATON	State:	MD
Zip:	20902	Driller na:	MICHAEL W HUBER
Driller id:	MGD 46	Est gpm pr:	0
Use for wa:	Test, Observation, Monitoring	Approx dep:	50
Drill meth:	BORED	Replacemen:	N
Wapid:	Not Reported	Subdivisio:	Not Reported
Section:	Not Reported	Lot:	Not Reported
Nearest to:	WHEATON	Town dista:	Not Reported
Town direc:	T	Road name:	VEIRS MILL ROAD
Road side:	W	Road dista:	75 FT
Tax map:	Not Reported	Block:	Not Reported
Parcel:	Not Reported	N grid83:	152628
E grid83:	395149	Lat dec de:	39.041624
Lon dec de:	-77.056031	Issue date:	19971211
Special fl:	Y	C1 seq:	5948
C1 recd:	1998 3 9	Completion:	19971223
Total dept:	30	Num unsucc:	0
Hydrofract:	Not Reported	Grouted:	Y
Grout type:	CM	Grout top:	0
Grout bott:	8	Casing typ:	PL
Casing dia:	4	Casing dep:	10
Casing hei:	Not Reported	Screen typ:	PL
Top screen:	10	Bottom scr:	30
Screen t 1:	Not Reported	Top scre 1:	0
Bottom s 1:	0	Screen t 2:	Not Reported
Top scre 2:	0	Bottom s 2:	0
Screen dia:	4	Flowing we:	Not Reported
Telescopin:	Not Reported	Log type:	Not Reported
Hrs pumped:	0	Pumping ra:	0
Level befo:	0	Level duri:	0
Test pump:	O	Pump insta:	N
Install pu:	Not Reported	Capacity:	0
Pump hp:	0	Column len:	0
Closed:	Not Reported	Abandoned:	Not Reported
Abandon da:	0	Site id:	MD7000000408428

Map ID: 264

GEOCHECK VERSION 2.1
STATE DATABASE WELL INFORMATION

Objectid:	247240	County let:	MO
Permit:	MO810928	Mgs id:	Not Reported
B1 seq:	Not Reported	B1 recd:	19841031
City:	WHEATON	State:	MD
Zip:	20902	Driller na:	COHEN, STANLEY J.
Driller id:	MWD0354	Est gpm pr:	0
Use for wa:	Test, Observation, Monitoring	Approx dep:	20
Drill meth:	BORED	Replacemen:	N
Wapid:	Not Reported	Subdivisio:	WHEATON
Section:	Not Reported	Lot:	Not Reported
Nearest to:	WHEATON	Town dista:	0 MI
Town direc:	Not Reported	Road name:	VIERS MILL RD
Road side:	E	Road dista:	20 FT
Tax map:	Not Reported	Block:	Not Reported
Parcel:	Not Reported	N grid83:	152628
E grid83:	395149	Lat dec de:	39.041624
Lon dec de:	-77.056031	Issue date:	19841025
Special fl:	Not Reported	C1 seq:	Not Reported
C1 recd:	0	Completion:	0
Total dept:	0	Num unsucc:	0
Hydrofract:	Not Reported	Grouted:	Not Reported
Grout type:	Not Reported	Grout top:	0
Grout bott:	0	Casing typ:	Not Reported
Casing dia:	0	Casing dep:	0
Casing hei:	+00	Screen typ:	Not Reported
Top screen:	0	Bottom scr:	0
Screen t 1:	Not Reported	Top scre 1:	0
Bottom s 1:	0	Screen t 2:	Not Reported
Top scre 2:	0	Bottom s 2:	0
Screen dia:	0	Flowing we:	Not Reported
Telescopin:	Not Reported	Log type:	Not Reported
Hrs pumped:	0	Pumping ra:	0
Level befo:	0	Level duri:	0
Test pump:	Not Reported	Pump insta:	Not Reported
Install pu:	Not Reported	Capacity:	0
Pump hp:	0	Column len:	0
Closed:	Not Reported	Abandoned:	Not Reported
Abandon da:	0	Site id:	MD7000000247240

Map ID:	264		
Objectid:	247239	County let:	MO
Permit:	MO810927	Mgs id:	Not Reported
B1 seq:	Not Reported	B1 recd:	19841031
City:	WHEATON	State:	MD
Zip:	20902	Driller na:	COHEN, STANLEY J.
Driller id:	MWD0354	Est gpm pr:	0
Use for wa:	Test, Observation, Monitoring	Approx dep:	20
Drill meth:	BORED	Replacemen:	N
Wapid:	Not Reported	Subdivisio:	WHEATON
Section:	Not Reported	Lot:	Not Reported
Nearest to:	WHEATON	Town dista:	0 MI
Town direc:	Not Reported	Road name:	VIERS MILL RD
Road side:	E	Road dista:	50 FT
Tax map:	Not Reported	Block:	Not Reported
Parcel:	Not Reported	N grid83:	152628
E grid83:	395149	Lat dec de:	39.041624
Lon dec de:	-77.056031	Issue date:	19841025
Special fl:	Not Reported	C1 seq:	Not Reported
C1 recd:	0	Completion:	0
Total dept:	0	Num unsucc:	0

Hydrofract:	Not Reported	Grouted:	Not Reported
Grout type:	Not Reported	Grout top:	0
Grout bott:	0	Casing typ:	Not Reported
Casing dia:	0	Casing dep:	0
Casing hei:	+00	Screen typ:	Not Reported
Top screen:	0	Bottom scr:	0
Screen t 1:	Not Reported	Top scre 1:	0
Bottom s 1:	0	Screen t 2:	Not Reported
Top scre 2:	0	Bottom s 2:	0
Screen dia:	0	Flowing we:	Not Reported
Telescopin:	Not Reported	Log type:	Not Reported
Hrs pumped:	0	Pumping ra:	0
Level befo:	0	Level duri:	0
Test pump:	Not Reported	Pump insta:	Not Reported
Install pu:	Not Reported	Capacity:	0
Pump hp:	0	Column len:	0
Closed:	Not Reported	Abandoned:	Not Reported
Abandon da:	0	Site id:	MD7000000247239

Map ID:	264		
Objectid:	373283	County let:	MO
Permit:	MO920134	Mgs id:	Not Reported
B1 seq:	7130	B1 recd:	1992 916
City:	WHEATON	State:	MD
Zip:	Not Reported	Driller na:	STEVE SAUL
Driller id:	MWD 421	Est gpm pr:	0
Use for wa:	Test, Observation, Monitoring	Approx dep:	25
Drill meth:	AIR-ROT	Replacemen:	N
Wapid:	Not Reported	Subdivisio:	Not Reported
Section:	Not Reported	Lot:	Not Reported
Nearest to:	WHEATON	Town dista:	Not Reported
Town direc:	T	Road name:	RT 586
Road side:	N	Road dista:	80 FT
Tax map:	Not Reported	Block:	Not Reported
Parcel:	Not Reported	N grid83:	152628
E grid83:	395149	Lat dec de:	39.041624
Lon dec de:	-77.056031	Issue date:	1992 924
Special fl:	Y	C1 seq:	Not Reported
C1 recd:	0	Completion:	0
Total dept:	0	Num unsucc:	0
Hydrofract:	Not Reported	Grouted:	Not Reported
Grout type:	Not Reported	Grout top:	0
Grout bott:	0	Casing typ:	Not Reported
Casing dia:	0	Casing dep:	0
Casing hei:	Not Reported	Screen typ:	Not Reported
Top screen:	0	Bottom scr:	0
Screen t 1:	Not Reported	Top scre 1:	0
Bottom s 1:	0	Screen t 2:	Not Reported
Top scre 2:	0	Bottom s 2:	0
Screen dia:	0	Flowing we:	Not Reported
Telescopin:	Not Reported	Log type:	Not Reported
Hrs pumped:	0	Pumping ra:	0
Level befo:	0	Level duri:	0
Test pump:	Not Reported	Pump insta:	Not Reported
Install pu:	Not Reported	Capacity:	0
Pump hp:	0	Column len:	0
Closed:	Not Reported	Abandoned:	Not Reported
Abandon da:	0	Site id:	MD7000000373283

Map ID: 264

GEOCHECK VERSION 2.1
STATE DATABASE WELL INFORMATION

Objectid:	250257	County let:	MO
Permit:	MO881084	Mgs id:	Not Reported
B1 seq:	Not Reported	B1 recd:	1989 8 2
City:	WHEATON	State:	MD
Zip:	Not Reported	Driller na:	SAUL, STEPHEN W
Driller id:	MWD0421	Est gpm pr:	0
Use for wa:	Test, Observation, Monitoring	Approx dep:	40
Drill meth:	AIR-ROT	Replacemen:	N
Wapid:	Not Reported	Subdivisio:	Not Reported
Section:	Not Reported	Lot:	Not Reported
Nearest to:	WHEATON	Town dista:	0 MI
Town direc:	Not Reported	Road name:	VIERS MILL RD
Road side:	N	Road dista:	50 FT
Tax map:	Not Reported	Block:	Not Reported
Parcel:	Not Reported	N grid83:	152628
E grid83:	395149	Lat dec de:	39.041624
Lon dec de:	-77.056031	Issue date:	1989 811
Special fl:	Not Reported	C1 seq:	4771
C1 recd:	19891011	Completion:	1989 814
Total dept:	25	Num unsucc:	0
Hydrofract:	Not Reported	Grouted:	Y
Grout type:	CM	Grout top:	0
Grout bott:	7	Casing typ:	PL
Casing dia:	4	Casing dep:	10
Casing hei:	1	Screen typ:	PL
Top screen:	10	Bottom scr:	19
Screen t 1:	PL	Top scre 1:	20
Bottom s 1:	25	Screen t 2:	Not Reported
Top scre 2:	0	Bottom s 2:	0
Screen dia:	4	Flowing we:	Not Reported
Telescopin:	Not Reported	Log type:	Not Reported
Hrs pumped:	1	Pumping ra:	1
Level befo:	1	Level duri:	1
Test pump:	O	Pump insta:	N
Install pu:	Not Reported	Capacity:	0
Pump hp:	0	Column len:	0
Closed:	Not Reported	Abandoned:	Not Reported
Abandon da:	0	Site id:	MD7000000250257

Map ID:	264		
Objectid:	250256	County let:	MO
Permit:	MO881083	Mgs id:	Not Reported
B1 seq:	Not Reported	B1 recd:	1989 8 2
City:	WHEATON	State:	MD
Zip:	Not Reported	Driller na:	SAUL, STEPHEN W
Driller id:	MWD0421	Est gpm pr:	0
Use for wa:	Test, Observation, Monitoring	Approx dep:	40
Drill meth:	AIR-ROT	Replacemen:	N
Wapid:	Not Reported	Subdivisio:	Not Reported
Section:	Not Reported	Lot:	Not Reported
Nearest to:	WHEATON	Town dista:	0 MI
Town direc:	Not Reported	Road name:	VIERS MILL RD
Road side:	N	Road dista:	65 FT
Tax map:	Not Reported	Block:	Not Reported
Parcel:	Not Reported	N grid83:	152628
E grid83:	395149	Lat dec de:	39.041624
Lon dec de:	-77.056031	Issue date:	1989 811
Special fl:	Not Reported	C1 seq:	4770
C1 recd:	19891011	Completion:	1989 814
Total dept:	25	Num unsucc:	0

Hydrofract:	Not Reported	Grouted:	Y
Grout type:	CM	Grout top:	0
Grout bott:	7	Casing typ:	PL
Casing dia:	4	Casing dep:	10
Casing hei:	1	Screen typ:	PL
Top screen:	10	Bottom scr:	19
Screen t 1:	PL	Top scre 1:	20
Bottom s 1:	25	Screen t 2:	Not Reported
Top scre 2:	0	Bottom s 2:	0
Screen dia:	4	Flowing we:	Not Reported
Telescopin:	Not Reported	Log type:	Not Reported
Hrs pumped:	1	Pumping ra:	1
Level befo:	1	Level duri:	1
Test pump:	O	Pump insta:	N
Install pu:	Not Reported	Capacity:	0
Pump hp:	0	Column len:	0
Closed:	Not Reported	Abandoned:	Not Reported
Abandon da:	0	Site id:	MD7000000250256

Map ID:	264		
Objectid:	250259	County let:	MO
Permit:	MO881086	Mgs id:	Not Reported
B1 seq:	Not Reported	B1 recd:	1989 8 2
City:	WHEATON	State:	MD
Zip:	Not Reported	Driller na:	SAUL, STEPHEN W
Driller id:	MWD0421	Est gpm pr:	0
Use for wa:	Test, Observation, Monitoring	Approx dep:	40
Drill meth:	AIR-ROT	Replacemen:	N
Wapid:	Not Reported	Subdivisio:	Not Reported
Section:	Not Reported	Lot:	Not Reported
Nearest to:	WHEATON	Town dista:	0 MI
Town direc:	Not Reported	Road name:	VIERS MILL RD
Road side:	N	Road dista:	85 FT
Tax map:	Not Reported	Block:	Not Reported
Parcel:	Not Reported	N grid83:	152628
E grid83:	395149	Lat dec de:	39.041624
Lon dec de:	-77.056031	Issue date:	1989 811
Special fl:	Not Reported	C1 seq:	Not Reported
C1 recd:	19891011	Completion:	1989 814
Total dept:	25	Num unsucc:	0
Hydrofract:	Not Reported	Grouted:	Y
Grout type:	CM	Grout top:	0
Grout bott:	7	Casing typ:	PL
Casing dia:	4	Casing dep:	10
Casing hei:	+01	Screen typ:	PL
Top screen:	10	Bottom scr:	19
Screen t 1:	PL	Top scre 1:	20
Bottom s 1:	25	Screen t 2:	Not Reported
Top scre 2:	0	Bottom s 2:	0
Screen dia:	4	Flowing we:	Not Reported
Telescopin:	Not Reported	Log type:	Not Reported
Hrs pumped:	1	Pumping ra:	1
Level befo:	1	Level duri:	1
Test pump:	O	Pump insta:	Not Reported
Install pu:	Not Reported	Capacity:	0
Pump hp:	0	Column len:	0
Closed:	Not Reported	Abandoned:	Not Reported
Abandon da:	0	Site id:	MD7000000250259

Map ID: 264

GEOCHECK VERSION 2.1
STATE DATABASE WELL INFORMATION

Objectid:	250258	County let:	MO
Permit:	MO881085	Mgs id:	Not Reported
B1 seq:	Not Reported	B1 recd:	1989 8 2
City:	WHEATON	State:	MD
Zip:	Not Reported	Driller na:	SAUL, STEPHEN W
Driller id:	MWD0421	Est gpm pr:	0
Use for wa:	Test, Observation, Monitoring	Approx dep:	40
Drill meth:	AIR-ROT	Replacemen:	N
Wapid:	Not Reported	Subdivisio:	Not Reported
Section:	Not Reported	Lot:	Not Reported
Nearest to:	WHEATON	Town dista:	0 MI
Town direc:	Not Reported	Road name:	VIERS MILL RD
Road side:	N	Road dista:	130 FT
Tax map:	Not Reported	Block:	Not Reported
Parcel:	Not Reported	N grid83:	152628
E grid83:	395149	Lat dec de:	39.041624
Lon dec de:	-77.056031	Issue date:	1989 811
Special fl:	Not Reported	C1 seq:	Not Reported
C1 recd:	19891011	Completion:	1989 814
Total dept:	25	Num unsucc:	0
Hydrofract:	Not Reported	Grouted:	Y
Grout type:	CM	Grout top:	0
Grout bott:	7	Casing typ:	PL
Casing dia:	4	Casing dep:	10
Casing hei:	+01	Screen typ:	PL
Top screen:	10	Bottom scr:	19
Screen t 1:	PL	Top scre 1:	20
Bottom s 1:	25	Screen t 2:	Not Reported
Top scre 2:	0	Bottom s 2:	0
Screen dia:	4	Flowing we:	Not Reported
Telescopin:	Not Reported	Log type:	Not Reported
Hrs pumped:	1	Pumping ra:	1
Level befo:	1	Level duri:	1
Test pump:	O	Pump insta:	Not Reported
Install pu:	Not Reported	Capacity:	0
Pump hp:	0	Column len:	0
Closed:	Not Reported	Abandoned:	Not Reported
Abandon da:	0	Site id:	MD7000000250258

Map ID:	264		
Objectid:	408430	County let:	MO
Permit:	MO940537	Mgs id:	Not Reported
B1 seq:	0345	B1 recd:	19971210
City:	WHEATON	State:	MD
Zip:	20902	Driller na:	MICHAEL W HUBER
Driller id:	MGD 46	Est gpm pr:	0
Use for wa:	Test, Observation, Monitoring	Approx dep:	50
Drill meth:	BORED	Replacemen:	N
Wapid:	Not Reported	Subdivisio:	Not Reported
Section:	Not Reported	Lot:	Not Reported
Nearest to:	WHEATON	Town dista:	Not Reported
Town direc:	T	Road name:	VEIRS MILL ROAD
Road side:	W	Road dista:	250 FT
Tax map:	Not Reported	Block:	Not Reported
Parcel:	Not Reported	N grid83:	152628
E grid83:	395149	Lat dec de:	39.041624
Lon dec de:	-77.056031	Issue date:	19971211
Special fl:	Y	C1 seq:	5950
C1 recd:	1998 3 9	Completion:	19971223
Total dept:	30	Num unsucc:	0

Hydrofract:	Not Reported	Grouted:	Y
Grout type:	CM	Grout top:	0
Grout bott:	8	Casing typ:	PL
Casing dia:	4	Casing dep:	10
Casing hei:	Not Reported	Screen typ:	PL
Top screen:	10	Bottom scr:	30
Screen t 1:	Not Reported	Top scre 1:	0
Bottom s 1:	0	Screen t 2:	Not Reported
Top scre 2:	0	Bottom s 2:	0
Screen dia:	4	Flowing we:	Not Reported
Telescopin:	Not Reported	Log type:	Not Reported
Hrs pumped:	0	Pumping ra:	0
Level befo:	0	Level duri:	0
Test pump:	O	Pump insta:	Not Reported
Install pu:	Not Reported	Capacity:	0
Pump hp:	0	Column len:	0
Closed:	Not Reported	Abandoned:	Not Reported
Abandon da:	0	Site id:	MD7000000408430

Map ID:	264		
Objectid:	373271	County let:	MO
Permit:	MO920136	Mgs id:	Not Reported
B1 seq:	7128	B1 recd:	1992 916
City:	WHEATON	State:	MD
Zip:	20902	Driller na:	STEVE SAUL
Driller id:	MWD 421	Est gpm pr:	0
Use for wa:	Test, Observation, Monitoring	Approx dep:	25
Drill meth:	AIR-ROT	Replacemen:	N
Wapid:	Not Reported	Subdivisio:	Not Reported
Section:	Not Reported	Lot:	Not Reported
Nearest to:	WHEATON	Town dista:	Not Reported
Town direc:	T	Road name:	RT 586
Road side:	N	Road dista:	30 FT
Tax map:	Not Reported	Block:	Not Reported
Parcel:	Not Reported	N grid83:	152628
E grid83:	395149	Lat dec de:	39.041624
Lon dec de:	-77.056031	Issue date:	1992 924
Special fl:	Y	C1 seq:	Not Reported
C1 recd:	0	Completion:	0
Total dept:	0	Num unsucc:	0
Hydrofract:	Not Reported	Grouted:	Not Reported
Grout type:	Not Reported	Grout top:	0
Grout bott:	0	Casing typ:	Not Reported
Casing dia:	0	Casing dep:	0
Casing hei:	Not Reported	Screen typ:	Not Reported
Top screen:	0	Bottom scr:	0
Screen t 1:	Not Reported	Top scre 1:	0
Bottom s 1:	0	Screen t 2:	Not Reported
Top scre 2:	0	Bottom s 2:	0
Screen dia:	0	Flowing we:	Not Reported
Telescopin:	Not Reported	Log type:	Not Reported
Hrs pumped:	0	Pumping ra:	0
Level befo:	0	Level duri:	0
Test pump:	Not Reported	Pump insta:	Not Reported
Install pu:	Not Reported	Capacity:	0
Pump hp:	0	Column len:	0
Closed:	Not Reported	Abandoned:	Not Reported
Abandon da:	0	Site id:	MD7000000373271

Map ID: 264

GEOCHECK VERSION 2.1
STATE DATABASE WELL INFORMATION

Objectid:	343875	County let:	MO
Permit:	MO930610	Mgs id:	Not Reported
B1 seq:	2700	B1 recd:	1995 710
City:	WHEATON	State:	MD
Zip:	20902	Driller na:	THOMAS L. BROWN
Driller id:	MWD0500	Est gpm pr:	0
Use for wa:	Test, Observation, Monitoring	Approx dep:	50
Drill meth:	BORED	Replacemen:	N
Wapid:	Not Reported	Subdivisio:	Not Reported
Section:	Not Reported	Lot:	Not Reported
Nearest to:	WHEATON	Town dista:	0
Town direc:	T	Road name:	KENSINGTON BLVD
Road side:	S	Road dista:	160 FT
Tax map:	Not Reported	Block:	Not Reported
Parcel:	Not Reported	N grid83:	152628
E grid83:	395149	Lat dec de:	39.041624
Lon dec de:	-77.056031	Issue date:	1995 713
Special fl:	Y	C1 seq:	7678
C1 recd:	1995 823	Completion:	1995 719
Total dept:	40	Num unsucc:	0
Hydrofract:	Not Reported	Grouted:	Y
Grout type:	BC	Grout top:	13
Grout bott:	15	Casing typ:	PL
Casing dia:	2	Casing dep:	20
Casing hei:	-0	Screen typ:	PL
Top screen:	30	Bottom scr:	20
Screen t 1:	Not Reported	Top scre 1:	0
Bottom s 1:	0	Screen t 2:	Not Reported
Top scre 2:	0	Bottom s 2:	0
Screen dia:	2	Flowing we:	Not Reported
Telescopin:	Not Reported	Log type:	Not Reported
Hrs pumped:	0	Pumping ra:	0
Level befo:	0	Level duri:	0
Test pump:	Not Reported	Pump insta:	N
Install pu:	Not Reported	Capacity:	0
Pump hp:	0	Column len:	0
Closed:	A	Abandoned:	Not Reported
Abandon da:	0	Site id:	MD7000000343875

Map ID:	264		
Objectid:	408429	County let:	MO
Permit:	MO940536	Mgs id:	Not Reported
B1 seq:	0344	B1 recd:	19971210
City:	WHEATON	State:	MD
Zip:	20902	Driller na:	MICHAEL W HUBER
Driller id:	MGD 46	Est gpm pr:	0
Use for wa:	Test, Observation, Monitoring	Approx dep:	50
Drill meth:	BORED	Replacemen:	N
Wapid:	Not Reported	Subdivisio:	Not Reported
Section:	Not Reported	Lot:	Not Reported
Nearest to:	WHEATON	Town dista:	Not Reported
Town direc:	T	Road name:	VEIRS MILL ROAD
Road side:	W	Road dista:	50 FT
Tax map:	Not Reported	Block:	Not Reported
Parcel:	Not Reported	N grid83:	152628
E grid83:	395149	Lat dec de:	39.041624
Lon dec de:	-77.056031	Issue date:	19971211
Special fl:	Y	C1 seq:	5949
C1 recd:	1998 3 9	Completion:	19971222
Total dept:	50	Num unsucc:	0

Hydrofract:	Not Reported	Grouted:	Y
Grout type:	CM	Grout top:	0
Grout bott:	8	Casing typ:	PL
Casing dia:	4	Casing dep:	10
Casing hei:	Not Reported	Screen typ:	PL
Top screen:	10	Bottom scr:	50
Screen t 1:	Not Reported	Top scre 1:	0
Bottom s 1:	0	Screen t 2:	Not Reported
Top scre 2:	0	Bottom s 2:	0
Screen dia:	4	Flowing we:	Not Reported
Telescopin:	Not Reported	Log type:	Not Reported
Hrs pumped:	0	Pumping ra:	0
Level befo:	0	Level duri:	0
Test pump:	O	Pump insta:	N
Install pu:	Not Reported	Capacity:	0
Pump hp:	0	Column len:	0
Closed:	Not Reported	Abandoned:	Not Reported
Abandon da:	0	Site id:	MD7000000408429

Map ID:	265		
Objectid:	251213	County let:	MO
Permit:	MO882396	Mgs id:	Not Reported
B1 seq:	Not Reported	B1 recd:	1992 4 7
City:	WHEATON	State:	MD
Zip:	20910	Driller na:	WALTER T CONNELLY
Driller id:	MWD 462	Est gpm pr:	0
Use for wa:	Test, Observation, Monitoring	Approx dep:	25
Drill meth:	BORED	Replacemen:	N
Wapid:	Not Reported	Subdivisio:	Not Reported
Section:	Not Reported	Lot:	MW-2
Nearest to:	WHEATON	Town dista:	0
Town direc:	T	Road name:	VIERS MILL RD
Road side:	E	Road dista:	50 FT
Tax map:	Not Reported	Block:	Not Reported
Parcel:	Not Reported	N grid83:	152628
E grid83:	394845	Lat dec de:	39.041622
Lon dec de:	-77.059552	Issue date:	1992 4 9
Special fl:	Not Reported	C1 seq:	Not Reported
C1 recd:	1992 427	Completion:	1992 415
Total dept:	30	Num unsucc:	0
Hydrofract:	Not Reported	Grouted:	Y
Grout type:	CM	Grout top:	0
Grout bott:	13	Casing typ:	PL
Casing dia:	4	Casing dep:	15
Casing hei:	+00	Screen typ:	PL
Top screen:	15	Bottom scr:	20
Screen t 1:	PL	Top scre 1:	20
Bottom s 1:	30	Screen t 2:	Not Reported
Top scre 2:	0	Bottom s 2:	0
Screen dia:	4	Flowing we:	Not Reported
Telescopin:	Not Reported	Log type:	Not Reported
Hrs pumped:	0	Pumping ra:	0
Level befo:	0	Level duri:	0
Test pump:	O	Pump insta:	Not Reported
Install pu:	Not Reported	Capacity:	0
Pump hp:	0	Column len:	0
Closed:	Not Reported	Abandoned:	Not Reported
Abandon da:	0	Site id:	MD7000000251213

Map ID: 265

GEOCHECK VERSION 2.1
STATE DATABASE WELL INFORMATION

Objectid:	251212	County let:	MO
Permit:	MO882395	Mgs id:	Not Reported
B1 seq:	Not Reported	B1 recd:	1992 4 7
City:	WHEATON	State:	MD
Zip:	20910	Driller na:	WALTER T CONNELLY
Driller id:	MWD 462	Est gpm pr:	0
Use for wa:	Test, Observation, Monitoring	Approx dep:	25
Drill meth:	BORED	Replacemen:	N
Wapid:	Not Reported	Subdivisio:	Not Reported
Section:	Not Reported	Lot:	MW-1
Nearest to:	WHEATON	Town dista:	0
Town direc:	T	Road name:	VIERS MILL RD
Road side:	E	Road dista:	50 FT
Tax map:	Not Reported	Block:	Not Reported
Parcel:	Not Reported	N grid83:	152628
E grid83:	394845	Lat dec de:	39.041622
Lon dec de:	-77.059552	Issue date:	1992 4 9
Special fl:	Not Reported	C1 seq:	Not Reported
C1 recd:	1992 427	Completion:	1992 415
Total dept:	30	Num unsucc:	0
Hydrofract:	Not Reported	Grouted:	Y
Grout type:	CM	Grout top:	0
Grout bott:	17	Casing typ:	PL
Casing dia:	4	Casing dep:	20
Casing hei:	+00	Screen typ:	PL
Top screen:	20	Bottom scr:	30
Screen t 1:	Not Reported	Top scre 1:	0
Bottom s 1:	0	Screen t 2:	Not Reported
Top scre 2:	0	Bottom s 2:	0
Screen dia:	4	Flowing we:	Not Reported
Telescopin:	Not Reported	Log type:	Not Reported
Hrs pumped:	0	Pumping ra:	0
Level befo:	0	Level duri:	0
Test pump:	O	Pump insta:	Not Reported
Install pu:	Not Reported	Capacity:	0
Pump hp:	0	Column len:	0
Closed:	Not Reported	Abandoned:	Not Reported
Abandon da:	0	Site id:	MD7000000251212

Map ID:	265		
Objectid:	251214	County let:	MO
Permit:	MO882397	Mgs id:	Not Reported
B1 seq:	Not Reported	B1 recd:	1992 4 7
City:	WHEATON	State:	MD
Zip:	20910	Driller na:	WALTER T CONNELLY
Driller id:	MWD 462	Est gpm pr:	0
Use for wa:	Test, Observation, Monitoring	Approx dep:	25
Drill meth:	BORED	Replacemen:	N
Wapid:	Not Reported	Subdivisio:	Not Reported
Section:	Not Reported	Lot:	MW-3
Nearest to:	WHEATON	Town dista:	0
Town direc:	T	Road name:	VIERS MILL RD
Road side:	E	Road dista:	50 FT
Tax map:	Not Reported	Block:	Not Reported
Parcel:	Not Reported	N grid83:	152628
E grid83:	394845	Lat dec de:	39.041622
Lon dec de:	-77.059552	Issue date:	1992 4 9
Special fl:	Not Reported	C1 seq:	Not Reported
C1 recd:	1992 427	Completion:	1992 415
Total dept:	30	Num unsucc:	0

Hydrofract:	Not Reported	Grouted:	Y
Grout type:	CM	Grout top:	0
Grout bott:	13	Casing typ:	PL
Casing dia:	4	Casing dep:	15
Casing hei:	+00	Screen typ:	PL
Top screen:	15	Bottom scr:	20
Screen t 1:	PL	Top scre 1:	20
Bottom s 1:	30	Screen t 2:	Not Reported
Top scre 2:	0	Bottom s 2:	0
Screen dia:	4	Flowing we:	Not Reported
Telescopin:	Not Reported	Log type:	Not Reported
Hrs pumped:	0	Pumping ra:	0
Level befo:	0	Level duri:	0
Test pump:	O	Pump insta:	Not Reported
Install pu:	Not Reported	Capacity:	0
Pump hp:	0	Column len:	0
Closed:	Not Reported	Abandoned:	Not Reported
Abandon da:	0	Site id:	MD7000000251214

Map ID:	265		
Objectid:	251339	County let:	MO
Permit:	MO920044	Mgs id:	Not Reported
B1 seq:	Not Reported	B1 recd:	1992 724
City:	WHEATON	State:	MD
Zip:	20902	Driller na:	PALMER V STEPHENS
Driller id:	MWD0000	Est gpm pr:	0
Use for wa:	Test, Observation, Monitoring	Approx dep:	40
Drill meth:	BORED	Replacemen:	N
Wapid:	Not Reported	Subdivisio:	Not Reported
Section:	Not Reported	Lot:	Not Reported
Nearest to:	Not Reported	Town dista:	Not Reported
Town direc:	Not Reported	Road name:	VIERS MILL RD
Road side:	N	Road dista:	520 FT
Tax map:	Not Reported	Block:	Not Reported
Parcel:	Not Reported	N grid83:	152628
E grid83:	394845	Lat dec de:	39.041622
Lon dec de:	-77.059552	Issue date:	1992 724
Special fl:	Not Reported	C1 seq:	Not Reported
C1 recd:	1992 924	Completion:	1992 825
Total dept:	45	Num unsucc:	0
Hydrofract:	Not Reported	Grouted:	Y
Grout type:	CM	Grout top:	0
Grout bott:	10	Casing typ:	PL
Casing dia:	4	Casing dep:	15
Casing hei:	-00	Screen typ:	PL
Top screen:	15	Bottom scr:	45
Screen t 1:	Not Reported	Top scre 1:	0
Bottom s 1:	0	Screen t 2:	Not Reported
Top scre 2:	0	Bottom s 2:	0
Screen dia:	4	Flowing we:	Not Reported
Telescopin:	Not Reported	Log type:	Not Reported
Hrs pumped:	0	Pumping ra:	0
Level befo:	0	Level duri:	0
Test pump:	O	Pump insta:	Not Reported
Install pu:	Not Reported	Capacity:	0
Pump hp:	0	Column len:	0
Closed:	Not Reported	Abandoned:	Y
Abandon da:	19961113	Site id:	MD7000000251339

Map ID: 265

GEOCHECK VERSION 2.1
STATE DATABASE WELL INFORMATION

Objectid:	251338	County let:	MO
Permit:	MO920043	Mgs id:	Not Reported
B1 seq:	Not Reported	B1 recd:	1992 724
City:	WHEATON	State:	MD
Zip:	20902	Driller na:	PALMER V STEPHENS
Driller id:	MWD0000	Est gpm pr:	0
Use for wa:	Test, Observation, Monitoring	Approx dep:	40
Drill meth:	BORED	Replacemen:	N
Wapid:	Not Reported	Subdivisio:	Not Reported
Section:	Not Reported	Lot:	Not Reported
Nearest to:	Not Reported	Town dista:	Not Reported
Town direc:	Not Reported	Road name:	VIERS MILL RD
Road side:	N	Road dista:	340 FT
Tax map:	Not Reported	Block:	Not Reported
Parcel:	Not Reported	N grid83:	152628
E grid83:	394845	Lat dec de:	39.041622
Lon dec de:	-77.059552	Issue date:	1992 724
Special fl:	Not Reported	C1 seq:	Not Reported
C1 recd:	1992 924	Completion:	1992 824
Total dept:	40	Num unsucc:	0
Hydrofract:	Not Reported	Grouted:	Y
Grout type:	CM	Grout top:	0
Grout bott:	7	Casing typ:	PL
Casing dia:	4	Casing dep:	10
Casing hei:	-00	Screen typ:	PL
Top screen:	10	Bottom scr:	40
Screen t 1:	Not Reported	Top scre 1:	0
Bottom s 1:	0	Screen t 2:	Not Reported
Top scre 2:	0	Bottom s 2:	0
Screen dia:	4	Flowing we:	Not Reported
Telescopin:	Not Reported	Log type:	Not Reported
Hrs pumped:	0	Pumping ra:	0
Level befo:	0	Level duri:	0
Test pump:	O	Pump insta:	Not Reported
Install pu:	Not Reported	Capacity:	0
Pump hp:	0	Column len:	0
Closed:	Not Reported	Abandoned:	Y
Abandon da:	19961113	Site id:	MD7000000251338

Map ID:	266		
Objectid:	513553	County let:	Not Reported
Permit:	PG950738	Mgs id:	Not Reported
B1 seq:	0773	B1 recd:	2006 531
City:	BELTSVILLE	State:	MD
Zip:	20705	Driller na:	GEORGE F EASTERDAY
Driller id:	MWD 40	Est gpm pr:	5
Use for wa:	Industrial, Commercial, State and Federal Gov.		
Approx dep:	300	Drill meth:	AIR-ROT
Replacemen:	N	Wapid:	PG2005G023
Subdivisio:	Not Reported	Section:	Not Reported
Lot:	Not Reported	Nearest to:	BELTSVILLE
Town dista:	Not Reported	Town direc:	T
Road name:	11700 MONTGOMERY ROA	Road side:	N
Road dista:	540 FT	Tax map:	12
Block:	E3	Parcel:	118
N grid83:	152628	E grid83:	406122
Lat dec de:	39.041616	Lon dec de:	-76.929283
Issue date:	2006 524	Special fl:	Not Reported
C1 seq:	1963	C1 recd:	20061113
Completion:	2006 626	Total dept:	1000

Num unsucc:	0	Hydrofract:	Y
Grouted:	Y	Grout type:	CM
Grout top:	0	Grout bott:	50
Casing typ:	ST	Casing dia:	6
Casing dep:	135	Casing hei:	+2
Screen typ:	HO	Top screen:	133
Bottom scr:	1000	Screen t 1:	Not Reported
Top scre 1:	0	Bottom s 1:	0
Screen t 2:	Not Reported	Top scre 2:	0
Bottom s 2:	0	Screen dia:	0
Flowing we:	Not Reported	Telescopin:	Not Reported
Log type:	Not Reported	Hrs pumped:	3
Pumping ra:	3	Level befo:	50
Level duri:	1000	Test pump:	A
Pump insta:	N	Install pu:	Not Reported
Capacity:	0	Pump hp:	0
Column len:	0	Closed:	Not Reported
Abandoned:	Not Reported	Abandon da:	0
Site id:	MD7000000513553		

Map ID:	267		
Objectid:	254133	County let:	PG
Permit:	PG730164	Mgs id:	Not Reported
B1 seq:	Not Reported	B1 recd:	19731210
City:	BELTSVILLE	State:	MD
Zip:	Not Reported	Driller na:	FRANK'S WELL DRLG CO
Driller id:	MWD0005	Est gpm pr:	6
Use for wa:	Industrial, Commercial, State and Federal Gov.		
Approx dep:	70	Drill meth:	ROTARY
Replacemen:	Y	Wapid:	PG1974G006
Subdivisio:	Not Reported	Section:	Not Reported
Lot:	Not Reported	Nearest to:	BELTSVILLE
Town dista:	0 MI	Town direc:	Not Reported
Road name:	RT 1 BALTO AVE	Road side:	W
Road dista:	75 FT	Tax map:	Not Reported
Block:	Not Reported	Parcel:	Not Reported
N grid83:	152628	E grid83:	407646
Lat dec de:	39.041605	Lon dec de:	-76.911679
Issue date:	197311 8	Special fl:	Not Reported
C1 seq:	Not Reported	C1 recd:	19731226
Completion:	19731121	Total dept:	68
Num unsucc:	0	Hydrofract:	Not Reported
Grouted:	Y	Grout type:	BC
Grout top:	0	Grout bott:	20
Casing typ:	OT	Casing dia:	4
Casing dep:	63	Casing hei:	+01
Screen typ:	PL	Top screen:	63
Bottom scr:	68	Screen t 1:	Not Reported
Top scre 1:	0	Bottom s 1:	0
Screen t 2:	Not Reported	Top scre 2:	0
Bottom s 2:	0	Screen dia:	2
Flowing we:	Not Reported	Telescopin:	Not Reported
Log type:	Not Reported	Hrs pumped:	2
Pumping ra:	15	Level befo:	20
Level duri:	30	Test pump:	A
Pump insta:	Not Reported	Install pu:	S
Capacity:	7	Pump hp:	1
Column len:	50	Closed:	Not Reported
Abandoned:	Not Reported	Abandon da:	0
Site id:	MD7000000254133		

GEOCHECK VERSION 2.1
STATE DATABASE WELL INFORMATION

Objectid:	255118	County let:	PG
Permit:	PG731148	Mgs id:	Not Reported
B1 seq:	Not Reported	B1 recd:	197911 5
City:	BELTSVILLE	State:	MD
Zip:	Not Reported	Driller na:	E COAST WELL & PUMP
Driller id:	MWD0173	Est gpm pr:	10
Use for wa:	Industrial, Commercial, State and Federal Gov.		
Approx dep:	80	Drill meth:	ROTARY
Replacemen:	N	Wapid:	PG1979G009
Subdivisio:	Not Reported	Section:	Not Reported
Lot:	Not Reported	Nearest to:	BELTSVILLE
Town dista:	1 MI	Town direc:	NE
Road name:	6401 AMMENDALE RD	Road side:	N
Road dista:	400 FT	Tax map:	Not Reported
Block:	Not Reported	Parcel:	Not Reported
N grid83:	152628	E grid83:	407646
Lat dec de:	39.041605	Lon dec de:	-76.911679
Issue date:	19791019	Special fl:	Not Reported
C1 seq:	Not Reported	C1 recd:	0
Completion:	0	Total dept:	0
Num unsucc:	0	Hydrofract:	Not Reported
Grouted:	Not Reported	Grout type:	Not Reported
Grout top:	0	Grout bott:	0
Casing typ:	Not Reported	Casing dia:	0
Casing dep:	0	Casing hei:	+00
Screen typ:	Not Reported	Top screen:	0
Bottom scr:	0	Screen t 1:	Not Reported
Top scre 1:	0	Bottom s 1:	0
Screen t 2:	Not Reported	Top scre 2:	0
Bottom s 2:	0	Screen dia:	0
Flowing we:	Not Reported	Telescopin:	Not Reported
Log type:	Not Reported	Hrs pumped:	0
Pumping ra:	0	Level befo:	0
Level duri:	0	Test pump:	Not Reported
Pump insta:	Not Reported	Install pu:	Not Reported
Capacity:	0	Pump hp:	0
Column len:	0	Closed:	C
Abandoned:	Not Reported	Abandon da:	0
Site id:	MD7000000255118		

Map ID:	268		
Objectid:	408866	County let:	PG
Permit:	PG940579	Mgs id:	Not Reported
B1 seq:	1638	B1 recd:	1998 123
City:	FREDERICKSBUR	State:	VA
Zip:	22403	Driller na:	ROBERT E TINGLEY
Driller id:	MGD 26	Est gpm pr:	0
Use for wa:	Test, Observation, Monitoring	Approx dep:	25
Drill meth:	BORED	Replacemen:	N
Wapid:	Not Reported	Subdivisio:	Not Reported
Section:	Not Reported	Lot:	Not Reported
Nearest to:	BELTSVILLE	Town dista:	NW
Town direc:	Not Reported	Road name:	GARRETT AVE
Road side:	N	Road dista:	90 FT
Tax map:	Not Reported	Block:	Not Reported
Parcel:	Not Reported	N grid83:	152628
E grid83:	408256	Lat dec de:	39.041599
Lon dec de:	-76.904637	Issue date:	1998 127
Special fl:	Not Reported	C1 seq:	9277
C1 recd:	1998 326	Completion:	1998 210

Total dept:	25	Num unsucc:	0
Hydrofract:	N	Grouted:	Y
Grout type:	CM	Grout top:	0
Grout bott:	3	Casing typ:	PL
Casing dia:	4	Casing dep:	5
Casing hei:	Not Reported	Screen typ:	PL
Top screen:	5	Bottom scr:	25
Screen t 1:	Not Reported	Top scre 1:	0
Bottom s 1:	0	Screen t 2:	Not Reported
Top scre 2:	0	Bottom s 2:	0
Screen dia:	4	Flowing we:	Not Reported
Telescopin:	Not Reported	Log type:	Not Reported
Hrs pumped:	0	Pumping ra:	0
Level befo:	0	Level duri:	0
Test pump:	Not Reported	Pump insta:	Not Reported
Install pu:	Not Reported	Capacity:	0
Pump hp:	0	Column len:	0
Closed:	Not Reported	Abandoned:	Not Reported
Abandon da:	0	Site id:	MD7000000408866

Map ID:	268		
Objectid:	492092	County let:	Not Reported
Permit:	PG950263	Mgs id:	Not Reported
B1 seq:	5167	B1 recd:	2005 414
City:	BELTSVILLE	State:	MD
Zip:	20705	Driller na:	STEPHEN SAUL
Driller id:	MWD 421	Est gpm pr:	0
Use for wa:	Test, Observation, Monitoring	Approx dep:	15
Drill meth:	Not Reported	Replacemen:	N
Wapid:	Not Reported	Subdivisio:	Not Reported
Section:	Not Reported	Lot:	Not Reported
Nearest to:	BELTSVILLE	Town dista:	Not Reported
Town direc:	T	Road name:	11508 EAST MAPLE AVE
Road side:	W	Road dista:	100 FT
Tax map:	13	Block:	N
Parcel:	Not Reported	N grid83:	152628
E grid83:	408256	Lat dec de:	39.041599
Lon dec de:	-76.904637	Issue date:	2005 4 5
Special fl:	Not Reported	C1 seq:	1529
C1 recd:	2005 5 3	Completion:	2005 4 5
Total dept:	10	Num unsucc:	0
Hydrofract:	N	Grouted:	Not Reported
Grout type:	Not Reported	Grout top:	0
Grout bott:	0	Casing typ:	Not Reported
Casing dia:	0	Casing dep:	0
Casing hei:	Not Reported	Screen typ:	Not Reported
Top screen:	0	Bottom scr:	0
Screen t 1:	Not Reported	Top scre 1:	0
Bottom s 1:	0	Screen t 2:	Not Reported
Top scre 2:	0	Bottom s 2:	0
Screen dia:	0	Flowing we:	Not Reported
Telescopin:	Not Reported	Log type:	Not Reported
Hrs pumped:	0	Pumping ra:	0
Level befo:	0	Level duri:	0
Test pump:	Not Reported	Pump insta:	Not Reported
Install pu:	Not Reported	Capacity:	0
Pump hp:	0	Column len:	0
Closed:	Not Reported	Abandoned:	Not Reported
Abandon da:	0	Site id:	MD7000000492092

Map ID: 268

GEOCHECK VERSION 2.1
STATE DATABASE WELL INFORMATION

Objectid:	408865	County let:	PG
Permit:	PG940578	Mgs id:	Not Reported
B1 seq:	1643	B1 recd:	1998 123
City:	FREDERICKSBUR	State:	VA
Zip:	22403	Driller na:	ROBERT E TINGLEY
Driller id:	MGD 26	Est gpm pr:	0
Use for wa:	Test, Observation, Monitoring	Approx dep:	25
Drill meth:	BORED	Replacemen:	N
Wapid:	Not Reported	Subdivisio:	Not Reported
Section:	Not Reported	Lot:	Not Reported
Nearest to:	BELTSVILLE	Town dista:	Not Reported
Town direc:	NW	Road name:	GARRETT AVE
Road side:	N	Road dista:	45 FT
Tax map:	Not Reported	Block:	Not Reported
Parcel:	Not Reported	N grid83:	152628
E grid83:	408256	Lat dec de:	39.041599
Lon dec de:	-76.904637	Issue date:	1998 127
Special fl:	Not Reported	C1 seq:	9276
C1 recd:	1998 326	Completion:	1998 210
Total dept:	30	Num unsucc:	0
Hydrofract:	N	Grouted:	Y
Grout type:	CM	Grout top:	0
Grout bott:	3	Casing typ:	PL
Casing dia:	4	Casing dep:	5
Casing hei:	Not Reported	Screen typ:	PL
Top screen:	5	Bottom scr:	30
Screen t 1:	Not Reported	Top scre 1:	0
Bottom s 1:	0	Screen t 2:	Not Reported
Top scre 2:	0	Bottom s 2:	0
Screen dia:	4	Flowing we:	Not Reported
Telescopin:	Not Reported	Log type:	Not Reported
Hrs pumped:	0	Pumping ra:	0
Level befo:	0	Level duri:	0
Test pump:	Not Reported	Pump insta:	Not Reported
Install pu:	Not Reported	Capacity:	0
Pump hp:	0	Column len:	0
Closed:	Not Reported	Abandoned:	Not Reported
Abandon da:	0	Site id:	MD7000000408865

Map ID:	268		
Objectid:	371038	County let:	PG
Permit:	PG920349	Mgs id:	Not Reported
B1 seq:	4617	B1 recd:	1994 613
City:	BELTSVILLE	State:	MD
Zip:	20705	Driller na:	DAVID KELLY
Driller id:	MWD 304	Est gpm pr:	0
Use for wa:	Test, Observation, Monitoring	Approx dep:	40
Drill meth:	BORED	Replacemen:	N
Wapid:	Not Reported	Subdivisio:	Not Reported
Section:	Not Reported	Lot:	Not Reported
Nearest to:	BELTSVILLE	Town dista:	Not Reported
Town direc:	T	Road name:	11528 BALTIMORE AVE
Road side:	W	Road dista:	24 FT
Tax map:	Not Reported	Block:	Not Reported
Parcel:	Not Reported	N grid83:	152628
E grid83:	408256	Lat dec de:	39.041599
Lon dec de:	-76.904637	Issue date:	1994 617
Special fl:	Not Reported	C1 seq:	Not Reported
C1 recd:	0	Completion:	0
Total dept:	0	Num unsucc:	0

Hydrofract:	Not Reported	Grouted:	Not Reported
Grout type:	Not Reported	Grout top:	0
Grout bott:	0	Casing typ:	Not Reported
Casing dia:	0	Casing dep:	0
Casing hei:	Not Reported	Screen typ:	Not Reported
Top screen:	0	Bottom scr:	0
Screen t 1:	Not Reported	Top scre 1:	0
Bottom s 1:	0	Screen t 2:	Not Reported
Top scre 2:	0	Bottom s 2:	0
Screen dia:	0	Flowing we:	Not Reported
Telescopin:	Not Reported	Log type:	Not Reported
Hrs pumped:	0	Pumping ra:	0
Level befo:	0	Level duri:	0
Test pump:	Not Reported	Pump insta:	Not Reported
Install pu:	Not Reported	Capacity:	0
Pump hp:	0	Column len:	0
Closed:	Not Reported	Abandoned:	Not Reported
Abandon da:	0	Site id:	MD7000000371038

Map ID:	268		
Objectid:	408847	County let:	PG
Permit:	PG940580	Mgs id:	Not Reported
B1 seq:	1639	B1 recd:	1998 123
City:	FREDERICKSBUR	State:	VA
Zip:	22403	Driller na:	ROBERT E TINGLEY
Driller id:	MGD 26	Est gpm pr:	0
Use for wa:	Test, Observation, Monitoring	Approx dep:	25
Drill meth:	BORED	Replacemen:	N
Wapid:	Not Reported	Subdivisio:	Not Reported
Section:	Not Reported	Lot:	Not Reported
Nearest to:	BELTSVILLE	Town dista:	Not Reported
Town direc:	NW	Road name:	GARRETT AVE
Road side:	N	Road dista:	58 FT
Tax map:	Not Reported	Block:	Not Reported
Parcel:	Not Reported	N grid83:	152628
E grid83:	408256	Lat dec de:	39.041599
Lon dec de:	-76.904637	Issue date:	1998 127
Special fl:	Not Reported	C1 seq:	9278
C1 recd:	1998 326	Completion:	1998 210
Total dept:	25	Num unsucc:	0
Hydrofract:	N	Grouted:	Y
Grout type:	CM	Grout top:	0
Grout bott:	3	Casing typ:	PL
Casing dia:	4	Casing dep:	5
Casing hei:	Not Reported	Screen typ:	PL
Top screen:	5	Bottom scr:	25
Screen t 1:	Not Reported	Top scre 1:	0
Bottom s 1:	0	Screen t 2:	Not Reported
Top scre 2:	0	Bottom s 2:	0
Screen dia:	4	Flowing we:	Not Reported
Telescopin:	Not Reported	Log type:	Not Reported
Hrs pumped:	0	Pumping ra:	0
Level befo:	0	Level duri:	0
Test pump:	Not Reported	Pump insta:	Not Reported
Install pu:	Not Reported	Capacity:	0
Pump hp:	0	Column len:	0
Closed:	Not Reported	Abandoned:	Not Reported
Abandon da:	0	Site id:	MD7000000408847

Map ID: 269

GEOCHECK VERSION 2.1
STATE DATABASE WELL INFORMATION

Objectid:	515530	County let:	Not Reported
Permit:	PG950903	Mgs id:	Not Reported
B1 seq:	6535	B1 recd:	2006 8 1
City:	LAUREL	State:	MD
Zip:	20708	Driller na:	MARSHAL ARNETTE
Driller id:	MSD 106	Est gpm pr:	0
Use for wa:	Geo-thermal	Approx dep:	200
Drill meth:	ROTARY	Replacemen:	N
Wapid:	Not Reported	Subdivisio:	Not Reported
Section:	Not Reported	Lot:	Not Reported
Nearest to:	BELTSVILLE	Town dista:	Not Reported
Town direc:	T	Road name:	10614 GROSS LANE
Road side:	E	Road dista:	30 FT
Tax map:	14	Block:	A4
Parcel:	83	N grid83:	152628
E grid83:	410999	Lat dec de:	39.041569
Lon dec de:	-76.87295	Issue date:	2006 721
Special fl:	Not Reported	C1 seq:	9442
C1 recd:	2007 2 2	Completion:	20061031
Total dept:	200	Num unsucc:	0
Hydrofract:	Not Reported	Grouted:	Y
Grout type:	CM	Grout top:	0
Grout bott:	200	Casing typ:	Not Reported
Casing dia:	0	Casing dep:	0
Casing hei:	Not Reported	Screen typ:	Not Reported
Top screen:	0	Bottom scr:	0
Screen t 1:	Not Reported	Top scre 1:	0
Bottom s 1:	0	Screen t 2:	Not Reported
Top scre 2:	0	Bottom s 2:	0
Screen dia:	2	Flowing we:	Not Reported
Telescopin:	Not Reported	Log type:	Not Reported
Hrs pumped:	0	Pumping ra:	0
Level befo:	0	Level duri:	0
Test pump:	Not Reported	Pump insta:	Not Reported
Install pu:	Not Reported	Capacity:	0
Pump hp:	0	Column len:	0
Closed:	Not Reported	Abandoned:	Not Reported
Abandon da:	0	Site id:	MD7000000515530

Map ID:	272		
Objectid:	545682	County let:	Not Reported
Permit:	MO100212	Mgs id:	Not Reported
B1 seq:	0306	B1 recd:	2011 825
City:	ANNANDALE	State:	VA
Zip:	22003	Driller na:	DAVID KELLY
Driller id:	MWD 304	Est gpm pr:	0
Use for wa:	Geo-thermal	Approx dep:	320
Drill meth:	AIR-PER	Replacemen:	N
Wapid:	Not Reported	Subdivisio:	KENSINGTON VIEW
Section:	2	Lot:	5
Nearest to:	WHEATON	Town dista:	1
Town direc:	W	Road name:	11211 UPTON DRIVE
Road side:	N	Road dista:	130 FT
Tax map:	51	Block:	Not Reported
Parcel:	Not Reported	N grid83:	0
E grid83:	0	Lat dec de:	39.04004
Lon dec de:	-77.05909	Issue date:	2011 9 6
Special fl:	Y	C1 seq:	13426
C1 recd:	2012 7 3	Completion:	2012 621
Total dept:	320	Num unsucc:	0

Hydrofract:	N	Grouted:	Y
Grout type:	BC	Grout top:	0
Grout bott:	320	Casing typ:	Not Reported
Casing dia:	0	Casing dep:	0
Casing hei:	Not Reported	Screen typ:	Not Reported
Top screen:	0	Bottom scr:	0
Screen t 1:	Not Reported	Top scre 1:	0
Bottom s 1:	0	Screen t 2:	Not Reported
Top scre 2:	0	Bottom s 2:	0
Screen dia:	0	Flowing we:	Not Reported
Telescopin:	Not Reported	Log type:	Not Reported
Hrs pumped:	0	Pumping ra:	0
Level befo:	0	Level duri:	0
Test pump:	Not Reported	Pump insta:	Not Reported
Install pu:	Not Reported	Capacity:	0
Pump hp:	0	Column len:	0
Closed:	Not Reported	Abandoned:	Not Reported
Abandon da:	0	Site id:	MD7000000545682

Map ID:	273		
Objectid:	409586	County let:	PG
Permit:	PG940129	Mgs id:	Not Reported
B1 seq:	7964	B1 recd:	1997 321
City:	GREENBELT	State:	MD
Zip:	20770	Driller na:	STAN KWIATKOWSKI
Driller id:	MSD 107	Est gpm pr:	300
Use for wa:	Industrial, Commercial, State and Federal Gov.		
Approx dep:	300	Drill meth:	REV-ROT
Replacemen:	Y	Wapid:	PG1990G012
Subdivisio:	BARC-E	Section:	Not Reported
Lot:	Not Reported	Nearest to:	BELTSVILLE
Town dista:	2	Town direc:	E
Road name:	RESEARCH RD	Road side:	E
Road dista:	75 FT	Tax map:	19
Block:	F3	Parcel:	142
N grid83:	152347	E grid83:	410516
Lat dec de:	39.039039	Lon dec de:	-76.878533
Issue date:	1997 227	Special fl:	Not Reported
C1 seq:	8690	C1 recd:	2000 731
Completion:	1998 2 5	Total dept:	251
Num unsucc:	0	Hydrofract:	N
Grouted:	Y	Grout type:	BC
Grout top:	0	Grout bott:	230
Casing typ:	PL	Casing dia:	12
Casing dep:	230	Casing hei:	+1
Screen typ:	ST	Top screen:	230
Bottom scr:	250	Screen t 1:	Not Reported
Top scre 1:	0	Bottom s 1:	0
Screen t 2:	Not Reported	Top scre 2:	0
Bottom s 2:	0	Screen dia:	5
Flowing we:	Not Reported	Telescopin:	T
Log type:	Not Reported	Hrs pumped:	8
Pumping ra:	514	Level befo:	35
Level duri:	115	Test pump:	S
Pump insta:	Y	Install pu:	S
Capacity:	514	Pump hp:	30
Column len:	168	Closed:	A
Abandoned:	Not Reported	Abandon da:	0
Site id:	MD7000000409586		

Map ID: 274

GEOCHECK VERSION 2.1
STATE DATABASE WELL INFORMATION

Objectid:	545073	County let:	Not Reported
Permit:	MO100409	Mgs id:	Not Reported
B1 seq:	0605	B1 recd:	20111223
City:	SILVER SPRING	State:	MD
Zip:	20901	Driller na:	EDWARD GROSS
Driller id:	MWD 580	Est gpm pr:	0
Use for wa:	C	Approx dep:	240
Drill meth:	AIR-ROT	Replacemen:	N
Wapid:	Not Reported	Subdivisio:	FOREST KNOLLS
Section:	Not Reported	Lot:	23
Nearest to:	WHEATON	Town dista:	Not Reported
Town direc:	Not Reported	Road name:	927 LOXFORD TERR
Road side:	N	Road dista:	25 FT
Tax map:	JP33	Block:	N
Parcel:	Not Reported	N grid83:	0
E grid83:	0	Lat dec de:	39.038972
Lon dec de:	-77.015277	Issue date:	20111230
Special fl:	Y	C1 seq:	14206
C1 recd:	2012 123	Completion:	2012 112
Total dept:	240	Num unsucc:	0
Hydrofract:	Not Reported	Grouted:	Y
Grout type:	BC	Grout top:	0
Grout bott:	240	Casing typ:	Not Reported
Casing dia:	0	Casing dep:	0
Casing hei:	Not Reported	Screen typ:	Not Reported
Top screen:	0	Bottom scr:	0
Screen t 1:	Not Reported	Top scre 1:	0
Bottom s 1:	0	Screen t 2:	Not Reported
Top scre 2:	0	Bottom s 2:	0
Screen dia:	0	Flowing we:	Not Reported
Telescopin:	Not Reported	Log type:	Not Reported
Hrs pumped:	0	Pumping ra:	0
Level befo:	0	Level duri:	0
Test pump:	Not Reported	Pump insta:	Not Reported
Install pu:	Not Reported	Capacity:	0
Pump hp:	0	Column len:	0
Closed:	Not Reported	Abandoned:	Not Reported
Abandon da:	0	Site id:	MD7000000545073

Map ID:	275		
Objectid:	530095	County let:	Not Reported
Permit:	MO951032	Mgs id:	Not Reported
B1 seq:	3635	B1 recd:	2009 1 7
City:	HOUSTON	State:	TX
Zip:	77210	Driller na:	WESLEY EICHFELD
Driller id:	MGD 122	Est gpm pr:	0
Use for wa:	Test, Observation, Monitoring	Approx dep:	35
Drill meth:	BORED	Replacemen:	N
Wapid:	Not Reported	Subdivisio:	Not Reported
Section:	Not Reported	Lot:	Not Reported
Nearest to:	WHITE OAK	Town dista:	Not Reported
Town direc:	T	Road name:	NEW HAMPSHIRE AVE
Road side:	W	Road dista:	100 FT
Tax map:	Not Reported	Block:	Not Reported
Parcel:	Not Reported	N grid83:	152324
E grid83:	400331	Lat dec de:	39.038892
Lon dec de:	-76.996178	Issue date:	20081230
Special fl:	Not Reported	C1 seq:	3761
C1 recd:	2009 2 9	Completion:	2009 113
Total dept:	35	Num unsucc:	0

Hydrofract:	N	Grouted:	Y
Grout type:	CM	Grout top:	0
Grout bott:	10	Casing typ:	PL
Casing dia:	4	Casing dep:	15
Casing hei:	-6	Screen typ:	PL
Top screen:	15	Bottom scr:	35
Screen t 1:	Not Reported	Top scre 1:	0
Bottom s 1:	0	Screen t 2:	Not Reported
Top scre 2:	0	Bottom s 2:	0
Screen dia:	4	Flowing we:	Not Reported
Telescopin:	Not Reported	Log type:	Not Reported
Hrs pumped:	1	Pumping ra:	1
Level befo:	1	Level duri:	1
Test pump:	Not Reported	Pump insta:	N
Install pu:	Not Reported	Capacity:	0
Pump hp:	0	Column len:	0
Closed:	Not Reported	Abandoned:	Not Reported
Abandon da:	0	Site id:	MD7000000530095

Map ID:	275		
Objectid:	343955	County let:	MO
Permit:	MO930716	Mgs id:	Not Reported
B1 seq:	8461	B1 recd:	19951031
City:	HYATTSVILLE	State:	MD
Zip:	20783	Driller na:	WALTER T CONNELLY
Driller id:	MGD0035	Est gpm pr:	0
Use for wa:	Test, Observation, Monitoring	Approx dep:	30
Drill meth:	BORED	Replacemen:	N
Wapid:	Not Reported	Subdivisio:	Not Reported
Section:	Not Reported	Lot:	Not Reported
Nearest to:	WHITE OAK	Town dista:	1
Town direc:	SW	Road name:	LOCKWOOD DR.
Road side:	N	Road dista:	500 FT
Tax map:	Not Reported	Block:	Not Reported
Parcel:	Not Reported	N grid83:	152324
E grid83:	400331	Lat dec de:	39.038892
Lon dec de:	-76.996178	Issue date:	199511 6
Special fl:	Y	C1 seq:	5263
C1 recd:	19951117	Completion:	19951116
Total dept:	28	Num unsucc:	0
Hydrofract:	Not Reported	Grouted:	Y
Grout type:	CM	Grout top:	0
Grout bott:	11	Casing typ:	PL
Casing dia:	4	Casing dep:	13
Casing hei:	-0	Screen typ:	PL
Top screen:	13	Bottom scr:	23
Screen t 1:	PL	Top scre 1:	23
Bottom s 1:	28	Screen t 2:	Not Reported
Top scre 2:	0	Bottom s 2:	0
Screen dia:	4	Flowing we:	Not Reported
Telescopin:	Not Reported	Log type:	Not Reported
Hrs pumped:	1	Pumping ra:	1
Level befo:	1	Level duri:	1
Test pump:	Not Reported	Pump insta:	N
Install pu:	Not Reported	Capacity:	0
Pump hp:	0	Column len:	0
Closed:	Not Reported	Abandoned:	Not Reported
Abandon da:	0	Site id:	MD7000000343955

Map ID: 275

GEOCHECK VERSION 2.1
STATE DATABASE WELL INFORMATION

Objectid:	530096	County let:	Not Reported
Permit:	MO951033	Mgs id:	Not Reported
B1 seq:	3637	B1 recd:	2009 1 7
City:	HOUSTON	State:	TX
Zip:	77210	Driller na:	WES EICHFELD
Driller id:	MGD 122	Est gpm pr:	0
Use for wa:	Test, Observation, Monitoring	Approx dep:	35
Drill meth:	BORED	Replacemen:	N
Wapid:	Not Reported	Subdivisio:	Not Reported
Section:	Not Reported	Lot:	MW 9
Nearest to:	WHITE OAK	Town dista:	Not Reported
Town direc:	T	Road name:	NEW HAMPSHIRE AVE
Road side:	W	Road dista:	50 FT
Tax map:	Not Reported	Block:	Not Reported
Parcel:	Not Reported	N grid83:	152324
E grid83:	400331	Lat dec de:	39.038892
Lon dec de:	-76.996178	Issue date:	20081230
Special fl:	Not Reported	C1 seq:	3762
C1 recd:	2009 2 9	Completion:	2009 114
Total dept:	35	Num unsucc:	0
Hydrofract:	N	Grouted:	Y
Grout type:	CM	Grout top:	0
Grout bott:	10	Casing typ:	PL
Casing dia:	4	Casing dep:	15
Casing hei:	-6	Screen typ:	PL
Top screen:	15	Bottom scr:	35
Screen t 1:	Not Reported	Top scre 1:	0
Bottom s 1:	0	Screen t 2:	Not Reported
Top scre 2:	0	Bottom s 2:	0
Screen dia:	4	Flowing we:	Not Reported
Telescopin:	Not Reported	Log type:	Not Reported
Hrs pumped:	1	Pumping ra:	1
Level befo:	1	Level duri:	1
Test pump:	Not Reported	Pump insta:	N
Install pu:	Not Reported	Capacity:	0
Pump hp:	0	Column len:	0
Closed:	Not Reported	Abandoned:	Not Reported
Abandon da:	0	Site id:	MD7000000530096

Map ID:	276		
Objectid:	250168	County let:	MO
Permit:	MO880970	Mgs id:	Not Reported
B1 seq:	Not Reported	B1 recd:	1989 730
City:	BOSTON	State:	MA
Zip:	02114	Driller na:	HUBER, MICHAEL W.
Driller id:	MWD0336	Est gpm pr:	0
Use for wa:	Test, Observation, Monitoring	Approx dep:	40
Drill meth:	BORED	Replacemen:	N
Wapid:	Not Reported	Subdivisio:	Not Reported
Section:	Not Reported	Lot:	Not Reported
Nearest to:	WHITE OAK	Town dista:	1 MI
Town direc:	S	Road name:	LOCKWOOD DR
Road side:	N	Road dista:	150 FT
Tax map:	Not Reported	Block:	Not Reported
Parcel:	Not Reported	N grid83:	152324
E grid83:	400636	Lat dec de:	39.038892
Lon dec de:	-76.992657	Issue date:	1989 630
Special fl:	Not Reported	C1 seq:	Not Reported
C1 recd:	1989 925	Completion:	1989 727
Total dept:	33	Num unsucc:	0

Hydrofract:	Not Reported	Grouted:	Y
Grout type:	CM	Grout top:	0
Grout bott:	21	Casing typ:	PL
Casing dia:	2	Casing dep:	23
Casing hei:	+02	Screen typ:	PL
Top screen:	23	Bottom scr:	33
Screen t 1:	Not Reported	Top scre 1:	0
Bottom s 1:	0	Screen t 2:	Not Reported
Top scre 2:	0	Bottom s 2:	0
Screen dia:	2	Flowing we:	Not Reported
Telescopin:	Not Reported	Log type:	Not Reported
Hrs pumped:	1	Pumping ra:	1
Level befo:	1	Level duri:	1
Test pump:	O	Pump insta:	Not Reported
Install pu:	Not Reported	Capacity:	0
Pump hp:	0	Column len:	0
Closed:	Not Reported	Abandoned:	Not Reported
Abandon da:	0	Site id:	MD7000000250168

Map ID:	276		
Objectid:	250169	County let:	MO
Permit:	MO880971	Mgs id:	Not Reported
B1 seq:	Not Reported	B1 recd:	1989 623
City:	BOSTON	State:	MA
Zip:	02114	Driller na:	HUBER, MICHAEL W.
Driller id:	MWD0336	Est gpm pr:	0
Use for wa:	Test, Observation, Monitoring	Approx dep:	40
Drill meth:	BORED	Replacemen:	N
Wapid:	Not Reported	Subdivisio:	Not Reported
Section:	Not Reported	Lot:	Not Reported
Nearest to:	WHITE OAK	Town dista:	1 MI
Town direc:	S	Road name:	LOCKWOOD DR
Road side:	N	Road dista:	25 FT
Tax map:	Not Reported	Block:	Not Reported
Parcel:	Not Reported	N grid83:	152324
E grid83:	400636	Lat dec de:	39.038892
Lon dec de:	-76.992657	Issue date:	1989 630
Special fl:	Not Reported	C1 seq:	Not Reported
C1 recd:	1989 925	Completion:	1989 727
Total dept:	22	Num unsucc:	0
Hydrofract:	Not Reported	Grouted:	Y
Grout type:	CM	Grout top:	0
Grout bott:	10	Casing typ:	PL
Casing dia:	2	Casing dep:	12
Casing hei:	+02	Screen typ:	PL
Top screen:	12	Bottom scr:	22
Screen t 1:	Not Reported	Top scre 1:	0
Bottom s 1:	0	Screen t 2:	Not Reported
Top scre 2:	0	Bottom s 2:	0
Screen dia:	2	Flowing we:	Not Reported
Telescopin:	Not Reported	Log type:	Not Reported
Hrs pumped:	1	Pumping ra:	1
Level befo:	1	Level duri:	1
Test pump:	O	Pump insta:	Not Reported
Install pu:	Not Reported	Capacity:	0
Pump hp:	0	Column len:	0
Closed:	Not Reported	Abandoned:	Not Reported
Abandon da:	0	Site id:	MD7000000250169

Map ID: 276

GEOCHECK VERSION 2.1
STATE DATABASE WELL INFORMATION

Objectid:	250167	County let:	MO
Permit:	MO880969	Mgs id:	Not Reported
B1 seq:	Not Reported	B1 recd:	1989 623
City:	BOSTON	State:	MA
Zip:	02114	Driller na:	HUBER, MICHAEL W.
Driller id:	MWD0336	Est gpm pr:	0
Use for wa:	Test, Observation, Monitoring	Approx dep:	40
Drill meth:	BORED	Replacemen:	N
Wapid:	Not Reported	Subdivisio:	Not Reported
Section:	Not Reported	Lot:	Not Reported
Nearest to:	WHITE OAK	Town dista:	1 MI
Town direc:	S	Road name:	NEW HAMPSHIRE AVE
Road side:	W	Road dista:	150 FT
Tax map:	Not Reported	Block:	Not Reported
Parcel:	Not Reported	N grid83:	152324
E grid83:	400636	Lat dec de:	39.038892
Lon dec de:	-76.992657	Issue date:	1989 630
Special fl:	Not Reported	C1 seq:	Not Reported
C1 recd:	1989 925	Completion:	1989 728
Total dept:	27	Num unsucc:	0
Hydrofract:	Not Reported	Grouted:	Y
Grout type:	CM	Grout top:	0
Grout bott:	13	Casing typ:	PL
Casing dia:	2	Casing dep:	17
Casing hei:	+02	Screen typ:	PL
Top screen:	17	Bottom scr:	27
Screen t 1:	Not Reported	Top scre 1:	0
Bottom s 1:	0	Screen t 2:	Not Reported
Top scre 2:	0	Bottom s 2:	0
Screen dia:	2	Flowing we:	Not Reported
Telescopin:	Not Reported	Log type:	Not Reported
Hrs pumped:	1	Pumping ra:	1
Level befo:	1	Level duri:	1
Test pump:	O	Pump insta:	Not Reported
Install pu:	Not Reported	Capacity:	0
Pump hp:	0	Column len:	0
Closed:	Not Reported	Abandoned:	Not Reported
Abandon da:	0	Site id:	MD7000000250167

Map ID:	276		
Objectid:	248678	County let:	MO
Permit:	MO812374	Mgs id:	Not Reported
B1 seq:	Not Reported	B1 recd:	1987 227
City:	SILVER SPRING	State:	MD
Zip:	20903	Driller na:	D'AMIANO, ANTHONY R.
Driller id:	MWD0346	Est gpm pr:	0
Use for wa:	Test, Observation, Monitoring	Approx dep:	20
Drill meth:	AIR-ROT	Replacemen:	N
Wapid:	Not Reported	Subdivisio:	Not Reported
Section:	Not Reported	Lot:	Not Reported
Nearest to:	SILVER SPRING	Town dista:	0 MI
Town direc:	Not Reported	Road name:	LOCKWOOD DR
Road side:	S	Road dista:	180
Tax map:	Not Reported	Block:	Not Reported
Parcel:	Not Reported	N grid83:	152324
E grid83:	400636	Lat dec de:	39.038892
Lon dec de:	-76.992657	Issue date:	1987 224
Special fl:	Not Reported	C1 seq:	Not Reported
C1 recd:	1987 330	Completion:	1987 323
Total dept:	30	Num unsucc:	0

Hydrofract:	Not Reported	Grouted:	Y
Grout type:	BC	Grout top:	0
Grout bott:	15	Casing typ:	PL
Casing dia:	4	Casing dep:	15
Casing hei:	+01	Screen typ:	PL
Top screen:	15	Bottom scr:	30
Screen t 1:	Not Reported	Top scre 1:	0
Bottom s 1:	0	Screen t 2:	Not Reported
Top scre 2:	0	Bottom s 2:	0
Screen dia:	4	Flowing we:	Not Reported
Telescopin:	Not Reported	Log type:	Not Reported
Hrs pumped:	1	Pumping ra:	1
Level befo:	1	Level duri:	1
Test pump:	O	Pump insta:	Not Reported
Install pu:	Not Reported	Capacity:	0
Pump hp:	0	Column len:	0
Closed:	Not Reported	Abandoned:	Not Reported
Abandon da:	0	Site id:	MD7000000248678

Map ID:	276		
Objectid:	250166	County let:	MO
Permit:	MO880968	Mgs id:	Not Reported
B1 seq:	Not Reported	B1 recd:	1989 623
City:	BOSTON	State:	MA
Zip:	02114	Driller na:	HUBER, MICHAEL W.
Driller id:	MWD0336	Est gpm pr:	0
Use for wa:	Test, Observation, Monitoring	Approx dep:	40
Drill meth:	BORED	Replacemen:	N
Wapid:	Not Reported	Subdivisio:	Not Reported
Section:	Not Reported	Lot:	Not Reported
Nearest to:	WHITE OAK	Town dista:	1 MI
Town direc:	S	Road name:	OAKLEAF DR
Road side:	E	Road dista:	175 FT
Tax map:	Not Reported	Block:	Not Reported
Parcel:	Not Reported	N grid83:	152324
E grid83:	400636	Lat dec de:	39.038892
Lon dec de:	-76.992657	Issue date:	1989 630
Special fl:	Not Reported	C1 seq:	Not Reported
C1 recd:	1989 925	Completion:	1989 728
Total dept:	23	Num unsucc:	0
Hydrofract:	Not Reported	Grouted:	Y
Grout type:	CM	Grout top:	0
Grout bott:	9	Casing typ:	PL
Casing dia:	2	Casing dep:	13
Casing hei:	+02	Screen typ:	PL
Top screen:	13	Bottom scr:	23
Screen t 1:	Not Reported	Top scre 1:	0
Bottom s 1:	0	Screen t 2:	Not Reported
Top scre 2:	0	Bottom s 2:	0
Screen dia:	2	Flowing we:	Not Reported
Telescopin:	Not Reported	Log type:	Not Reported
Hrs pumped:	1	Pumping ra:	1
Level befo:	1	Level duri:	1
Test pump:	O	Pump insta:	Not Reported
Install pu:	Not Reported	Capacity:	0
Pump hp:	0	Column len:	0
Closed:	Not Reported	Abandoned:	Not Reported
Abandon da:	0	Site id:	MD7000000250166

Map ID: 276

GEOCHECK VERSION 2.1
STATE DATABASE WELL INFORMATION

Objectid:	509265	County let:	Not Reported
Permit:	MO950138	Mgs id:	Not Reported
B1 seq:	2281	B1 recd:	2006 5 3
City:	HOUSTON	State:	TX
Zip:	77210	Driller na:	STEPHEN SAUL
Driller id:	MWD 421	Est gpm pr:	0
Use for wa:	Test, Observation, Monitoring	Approx dep:	25
Drill meth:	BORED	Replacemen:	N
Wapid:	Not Reported	Subdivisio:	Not Reported
Section:	Not Reported	Lot:	Not Reported
Nearest to:	SILVER SPRING	Town dista:	Not Reported
Town direc:	T	Road name:	11150 NEW HAMPSHIRE
Road side:	W	Road dista:	180 FT
Tax map:	JQ61	Block:	Not Reported
Parcel:	N413	N grid83:	152324
E grid83:	400636	Lat dec de:	39.038892
Lon dec de:	-76.992657	Issue date:	2006 517
Special fl:	Y	C1 seq:	1253
C1 recd:	2006 6 6	Completion:	2006 526
Total dept:	30	Num unsucc:	0
Hydrofract:	N	Grouted:	Y
Grout type:	CM	Grout top:	0
Grout bott:	3	Casing typ:	PL
Casing dia:	4	Casing dep:	5
Casing hei:	Not Reported	Screen typ:	PL
Top screen:	5	Bottom scr:	30
Screen t 1:	Not Reported	Top scre 1:	0
Bottom s 1:	0	Screen t 2:	Not Reported
Top scre 2:	0	Bottom s 2:	0
Screen dia:	4	Flowing we:	Not Reported
Telescopin:	Not Reported	Log type:	Not Reported
Hrs pumped:	0	Pumping ra:	0
Level befo:	0	Level duri:	0
Test pump:	Not Reported	Pump insta:	N
Install pu:	Not Reported	Capacity:	0
Pump hp:	0	Column len:	0
Closed:	Not Reported	Abandoned:	Not Reported
Abandon da:	0	Site id:	MD7000000509265

Map ID:	276		
Objectid:	474923	County let:	Not Reported
Permit:	MO943045	Mgs id:	Not Reported
B1 seq:	0372	B1 recd:	2003 4 9
City:	FAIRFAX	State:	VA
Zip:	22031	Driller na:	ROBERT ATKINSON
Driller id:	MGD 67	Est gpm pr:	0
Use for wa:	Test, Observation, Monitoring	Approx dep:	35
Drill meth:	BORED	Replacemen:	Not Reported
Wapid:	Not Reported	Subdivisio:	WHITE OAK
Section:	Not Reported	Lot:	MW1
Nearest to:	SILVER SPRING	Town dista:	Not Reported
Town direc:	NE	Road name:	NEW HAMPSHIRE AVE
Road side:	E	Road dista:	50 FT
Tax map:	Not Reported	Block:	Not Reported
Parcel:	Not Reported	N grid83:	152324
E grid83:	400636	Lat dec de:	39.038892
Lon dec de:	-76.992657	Issue date:	2003 414
Special fl:	Not Reported	C1 seq:	6435
C1 recd:	2003 528	Completion:	2003 420
Total dept:	30	Num unsucc:	0

Hydrofract:	N	Grouted:	Y
Grout type:	CM	Grout top:	0
Grout bott:	5	Casing typ:	PL
Casing dia:	2	Casing dep:	10
Casing hei:	Not Reported	Screen typ:	PL
Top screen:	10	Bottom scr:	30
Screen t 1:	Not Reported	Top scre 1:	0
Bottom s 1:	0	Screen t 2:	Not Reported
Top scre 2:	0	Bottom s 2:	0
Screen dia:	2	Flowing we:	Not Reported
Telescopin:	Not Reported	Log type:	Not Reported
Hrs pumped:	1	Pumping ra:	1
Level befo:	1	Level duri:	1
Test pump:	Not Reported	Pump insta:	N
Install pu:	Not Reported	Capacity:	0
Pump hp:	0	Column len:	0
Closed:	Not Reported	Abandoned:	Not Reported
Abandon da:	0	Site id:	MD7000000474923

Map ID:	276		
Objectid:	521366	County let:	Not Reported
Permit:	MO950759	Mgs id:	Not Reported
B1 seq:	4909	B1 recd:	20071031
City:	HOUSTON	State:	TX
Zip:	77210	Driller na:	STEPHEN SAUL
Driller id:	MWD 421	Est gpm pr:	0
Use for wa:	Test, Observation, Monitoring	Approx dep:	35
Drill meth:	AIR-ROT	Replacemen:	N
Wapid:	Not Reported	Subdivisio:	Not Reported
Section:	Not Reported	Lot:	MW-7
Nearest to:	SILVER SPRING	Town dista:	Not Reported
Town direc:	T	Road name:	NEW HAMPSHIRE AVE
Road side:	W	Road dista:	100 FT
Tax map:	JQ61	Block:	Not Reported
Parcel:	N413	N grid83:	152324
E grid83:	400636	Lat dec de:	39.038892
Lon dec de:	-76.992657	Issue date:	20071025
Special fl:	Not Reported	C1 seq:	0976
C1 recd:	20071119	Completion:	200711 5
Total dept:	36	Num unsucc:	0
Hydrofract:	N	Grouted:	Y
Grout type:	BC	Grout top:	0
Grout bott:	14	Casing typ:	PL
Casing dia:	4	Casing dep:	16
Casing hei:	Not Reported	Screen typ:	PL
Top screen:	16	Bottom scr:	36
Screen t 1:	Not Reported	Top scre 1:	0
Bottom s 1:	0	Screen t 2:	Not Reported
Top scre 2:	0	Bottom s 2:	0
Screen dia:	4	Flowing we:	Not Reported
Telescopin:	Not Reported	Log type:	Not Reported
Hrs pumped:	0	Pumping ra:	0
Level befo:	0	Level duri:	0
Test pump:	Not Reported	Pump insta:	N
Install pu:	Not Reported	Capacity:	0
Pump hp:	0	Column len:	0
Closed:	Not Reported	Abandoned:	Not Reported
Abandon da:	0	Site id:	MD7000000521366

Map ID: 276

GEOCHECK VERSION 2.1
STATE DATABASE WELL INFORMATION

Objectid:	521365	County let:	Not Reported
Permit:	MO950758	Mgs id:	Not Reported
B1 seq:	4910	B1 recd:	20071031
City:	HOUSTON	State:	TX
Zip:	77210	Driller na:	STEPHEN SAUL
Driller id:	MWD 421	Est gpm pr:	0
Use for wa:	Test, Observation, Monitoring	Approx dep:	35
Drill meth:	AIR-ROT	Replacemen:	N
Wapid:	Not Reported	Subdivisio:	Not Reported
Section:	Not Reported	Lot:	Not Reported
Nearest to:	SILVER SPRING	Town dista:	Not Reported
Town direc:	T	Road name:	NEW HAMPSHIRE AVE
Road side:	W	Road dista:	300 FT
Tax map:	JQ61	Block:	Not Reported
Parcel:	N413	N grid83:	152324
E grid83:	400636	Lat dec de:	39.038892
Lon dec de:	-76.992657	Issue date:	20071025
Special fl:	Not Reported	C1 seq:	0975
C1 recd:	20071119	Completion:	200711 5
Total dept:	36	Num unsucc:	0
Hydrofract:	N	Grouted:	Y
Grout type:	BC	Grout top:	0
Grout bott:	14	Casing typ:	PL
Casing dia:	4	Casing dep:	16
Casing hei:	Not Reported	Screen typ:	PL
Top screen:	16	Bottom scr:	36
Screen t 1:	Not Reported	Top scre 1:	0
Bottom s 1:	0	Screen t 2:	Not Reported
Top scre 2:	0	Bottom s 2:	0
Screen dia:	6	Flowing we:	Not Reported
Telescopin:	Not Reported	Log type:	Not Reported
Hrs pumped:	0	Pumping ra:	0
Level befo:	0	Level duri:	0
Test pump:	Not Reported	Pump insta:	N
Install pu:	Not Reported	Capacity:	0
Pump hp:	0	Column len:	0
Closed:	Not Reported	Abandoned:	Not Reported
Abandon da:	0	Site id:	MD7000000521365

Map ID:	276		
Objectid:	474901	County let:	Not Reported
Permit:	MO943046	Mgs id:	Not Reported
B1 seq:	0373	B1 recd:	2003 4 9
City:	FAIRFAX	State:	VA
Zip:	22031	Driller na:	ROBERT ATKINSON
Driller id:	MGD 67	Est gpm pr:	0
Use for wa:	Test, Observation, Monitoring	Approx dep:	35
Drill meth:	BORED	Replacemen:	Not Reported
Wapid:	Not Reported	Subdivisio:	WHITE OAK
Section:	Not Reported	Lot:	MW2
Nearest to:	SILVER SPRING	Town dista:	Not Reported
Town direc:	NE	Road name:	NEW HAMPSHIRE AVE
Road side:	E	Road dista:	50 FT
Tax map:	Not Reported	Block:	Not Reported
Parcel:	Not Reported	N grid83:	152324
E grid83:	400636	Lat dec de:	39.038892
Lon dec de:	-76.992657	Issue date:	2003 414
Special fl:	Not Reported	C1 seq:	6436
C1 recd:	2003 528	Completion:	2003 420
Total dept:	30	Num unsucc:	0

Hydrofract:	N	Grouted:	Y
Grout type:	CM	Grout top:	0
Grout bott:	5	Casing typ:	PL
Casing dia:	2	Casing dep:	10
Casing hei:	Not Reported	Screen typ:	PL
Top screen:	10	Bottom scr:	30
Screen t 1:	Not Reported	Top scre 1:	0
Bottom s 1:	0	Screen t 2:	Not Reported
Top scre 2:	0	Bottom s 2:	0
Screen dia:	2	Flowing we:	Not Reported
Telescopin:	Not Reported	Log type:	Not Reported
Hrs pumped:	1	Pumping ra:	1
Level befo:	1	Level duri:	1
Test pump:	Not Reported	Pump insta:	N
Install pu:	Not Reported	Capacity:	0
Pump hp:	0	Column len:	0
Closed:	Not Reported	Abandoned:	Not Reported
Abandon da:	0	Site id:	MD7000000474901

Map ID:	276		
Objectid:	250170	County let:	MO
Permit:	MO880973	Mgs id:	Not Reported
B1 seq:	Not Reported	B1 recd:	1989 623
City:	BOSTON	State:	MA
Zip:	02114	Driller na:	HUBER, MICHAEL W.
Driller id:	MWD0336	Est gpm pr:	0
Use for wa:	Test, Observation, Monitoring	Approx dep:	40
Drill meth:	BORED	Replacemen:	N
Wapid:	Not Reported	Subdivisio:	Not Reported
Section:	Not Reported	Lot:	Not Reported
Nearest to:	WHITE OAK	Town dista:	1 MI
Town direc:	S	Road name:	NEW HAMPSHIRE AVE
Road side:	W	Road dista:	25 FT
Tax map:	Not Reported	Block:	Not Reported
Parcel:	Not Reported	N grid83:	152324
E grid83:	400636	Lat dec de:	39.038892
Lon dec de:	-76.992657	Issue date:	1989 630
Special fl:	Not Reported	C1 seq:	Not Reported
C1 recd:	1989 925	Completion:	1989 728
Total dept:	26	Num unsucc:	0
Hydrofract:	Not Reported	Grouted:	Y
Grout type:	CM	Grout top:	0
Grout bott:	12	Casing typ:	PL
Casing dia:	2	Casing dep:	16
Casing hei:	+02	Screen typ:	PL
Top screen:	16	Bottom scr:	26
Screen t 1:	Not Reported	Top scre 1:	0
Bottom s 1:	0	Screen t 2:	Not Reported
Top scre 2:	0	Bottom s 2:	0
Screen dia:	2	Flowing we:	Not Reported
Telescopin:	Not Reported	Log type:	Not Reported
Hrs pumped:	1	Pumping ra:	1
Level befo:	1	Level duri:	1
Test pump:	O	Pump insta:	Not Reported
Install pu:	Not Reported	Capacity:	0
Pump hp:	0	Column len:	0
Closed:	Not Reported	Abandoned:	Not Reported
Abandon da:	0	Site id:	MD7000000250170

Map ID: 276

GEOCHECK VERSION 2.1
STATE DATABASE WELL INFORMATION

Objectid:	474904	County let:	Not Reported
Permit:	MO943048	Mgs id:	Not Reported
B1 seq:	0374	B1 recd:	2003 4 9
City:	FAIRFAX	State:	VA
Zip:	22031	Driller na:	ROBERT ATKINSON
Driller id:	MGD 67	Est gpm pr:	0
Use for wa:	Test, Observation, Monitoring	Approx dep:	35
Drill meth:	BORED	Replacemen:	Not Reported
Wapid:	Not Reported	Subdivisio:	WHITE OAK
Section:	Not Reported	Lot:	MW3
Nearest to:	SILVER SPRING	Town dista:	Not Reported
Town direc:	NE	Road name:	NEW HAMPSHIRE AVE
Road side:	E	Road dista:	100 FT
Tax map:	Not Reported	Block:	Not Reported
Parcel:	Not Reported	N grid83:	152324
E grid83:	400636	Lat dec de:	39.038892
Lon dec de:	-76.992657	Issue date:	2003 414
Special fl:	Not Reported	C1 seq:	6438
C1 recd:	2003 528	Completion:	2003 420
Total dept:	30	Num unsucc:	0
Hydrofract:	N	Grouted:	Y
Grout type:	CM	Grout top:	0
Grout bott:	5	Casing typ:	PL
Casing dia:	2	Casing dep:	10
Casing hei:	Not Reported	Screen typ:	PL
Top screen:	10	Bottom scr:	30
Screen t 1:	Not Reported	Top scre 1:	0
Bottom s 1:	0	Screen t 2:	Not Reported
Top scre 2:	0	Bottom s 2:	0
Screen dia:	2	Flowing we:	Not Reported
Telescopin:	Not Reported	Log type:	Not Reported
Hrs pumped:	1	Pumping ra:	1
Level befo:	1	Level duri:	1
Test pump:	Not Reported	Pump insta:	N
Install pu:	Not Reported	Capacity:	0
Pump hp:	0	Column len:	0
Closed:	Not Reported	Abandoned:	Not Reported
Abandon da:	0	Site id:	MD7000000474904

Map ID:	276		
Objectid:	474902	County let:	Not Reported
Permit:	MO943047	Mgs id:	Not Reported
B1 seq:	0375	B1 recd:	2003 4 9
City:	FAIRFAX	State:	VA
Zip:	22031	Driller na:	ROBERT ATKINSON
Driller id:	MGD 67	Est gpm pr:	0
Use for wa:	Test, Observation, Monitoring	Approx dep:	35
Drill meth:	BORED	Replacemen:	Not Reported
Wapid:	Not Reported	Subdivisio:	WHITE OAK
Section:	Not Reported	Lot:	MW4
Nearest to:	SILVER SPRING	Town dista:	Not Reported
Town direc:	NE	Road name:	NEW HAMPSHIRE AVE
Road side:	E	Road dista:	100 FT
Tax map:	Not Reported	Block:	Not Reported
Parcel:	Not Reported	N grid83:	152324
E grid83:	400636	Lat dec de:	39.038892
Lon dec de:	-76.992657	Issue date:	2003 414
Special fl:	Not Reported	C1 seq:	6437
C1 recd:	2003 528	Completion:	2003 420
Total dept:	30	Num unsucc:	0

Hydrofract:	N	Grouted:	Y
Grout type:	CM	Grout top:	0
Grout bott:	5	Casing typ:	PL
Casing dia:	2	Casing dep:	10
Casing hei:	Not Reported	Screen typ:	PL
Top screen:	10	Bottom scr:	30
Screen t 1:	Not Reported	Top scre 1:	0
Bottom s 1:	0	Screen t 2:	Not Reported
Top scre 2:	0	Bottom s 2:	0
Screen dia:	2	Flowing we:	Not Reported
Telescopin:	Not Reported	Log type:	Not Reported
Hrs pumped:	1	Pumping ra:	1
Level befo:	1	Level duri:	1
Test pump:	Not Reported	Pump insta:	N
Install pu:	Not Reported	Capacity:	0
Pump hp:	0	Column len:	0
Closed:	Not Reported	Abandoned:	Not Reported
Abandon da:	0	Site id:	MD7000000474902

Map ID:	277		
Objectid:	247406	County let:	MO
Permit:	MO811094	Mgs id:	Not Reported
B1 seq:	Not Reported	B1 recd:	1985 4 9
City:	SILVER SPRING	State:	MD
Zip:	20903	Driller na:	D'AMIANO, ANTHONY R.
Driller id:	MWD0346	Est gpm pr:	0
Use for wa:	Test, Observation, Monitoring	Approx dep:	30
Drill meth:	AIR-ROT	Replacemen:	N
Wapid:	Not Reported	Subdivisio:	Not Reported
Section:	Not Reported	Lot:	Not Reported
Nearest to:	SILVER SPRING	Town dista:	3.3 MI
Town direc:	NE	Road name:	LOCKWOOD DR
Road side:	S	Road dista:	75 FT
Tax map:	Not Reported	Block:	Not Reported
Parcel:	Not Reported	N grid83:	152324
E grid83:	400940	Lat dec de:	39.038891
Lon dec de:	-76.989137	Issue date:	1985 4 2
Special fl:	Not Reported	C1 seq:	Not Reported
C1 recd:	1985 411	Completion:	1985 329
Total dept:	30	Num unsucc:	0
Hydrofract:	Not Reported	Grouted:	Y
Grout type:	BC	Grout top:	0
Grout bott:	10	Casing typ:	PL
Casing dia:	4	Casing dep:	10
Casing hei:	+01	Screen typ:	PL
Top screen:	10	Bottom scr:	30
Screen t 1:	Not Reported	Top scre 1:	0
Bottom s 1:	0	Screen t 2:	Not Reported
Top scre 2:	0	Bottom s 2:	0
Screen dia:	4	Flowing we:	Not Reported
Telescopin:	Not Reported	Log type:	Not Reported
Hrs pumped:	1	Pumping ra:	1
Level befo:	1	Level duri:	1
Test pump:	O	Pump insta:	Not Reported
Install pu:	Not Reported	Capacity:	0
Pump hp:	0	Column len:	0
Closed:	Not Reported	Abandoned:	Not Reported
Abandon da:	0	Site id:	MD7000000247406

Map ID: 277

GEOCHECK VERSION 2.1
STATE DATABASE WELL INFORMATION

Objectid:	247405	County let:	MO
Permit:	MO811093	Mgs id:	Not Reported
B1 seq:	Not Reported	B1 recd:	1985 4 9
City:	SILVER SPRING	State:	MD
Zip:	20903	Driller na:	D'AMIANO, ANTHONY R.
Driller id:	MWD0346	Est gpm pr:	0
Use for wa:	Test, Observation, Monitoring	Approx dep:	30
Drill meth:	AIR-ROT	Replacemen:	N
Wapid:	Not Reported	Subdivisio:	Not Reported
Section:	Not Reported	Lot:	Not Reported
Nearest to:	SILVER SPRING	Town dista:	3.3 MI
Town direc:	NE	Road name:	LOCKWOOD DR
Road side:	S	Road dista:	75 FT
Tax map:	Not Reported	Block:	Not Reported
Parcel:	Not Reported	N grid83:	152324
E grid83:	400940	Lat dec de:	39.038891
Lon dec de:	-76.989137	Issue date:	1985 4 2
Special fl:	Not Reported	C1 seq:	Not Reported
C1 recd:	1985 411	Completion:	1985 329
Total dept:	30	Num unsucc:	0
Hydrofract:	Not Reported	Grouted:	Y
Grout type:	BC	Grout top:	0
Grout bott:	10	Casing typ:	PL
Casing dia:	4	Casing dep:	10
Casing hei:	+01	Screen typ:	PL
Top screen:	10	Bottom scr:	30
Screen t 1:	Not Reported	Top scre 1:	0
Bottom s 1:	0	Screen t 2:	Not Reported
Top scre 2:	0	Bottom s 2:	0
Screen dia:	4	Flowing we:	Not Reported
Telescopin:	Not Reported	Log type:	Not Reported
Hrs pumped:	1	Pumping ra:	1
Level befo:	1	Level duri:	1
Test pump:	O	Pump insta:	Not Reported
Install pu:	Not Reported	Capacity:	0
Pump hp:	0	Column len:	0
Closed:	Not Reported	Abandoned:	Not Reported
Abandon da:	0	Site id:	MD7000000247405

Map ID:	277		
Objectid:	247404	County let:	MO
Permit:	MO811092	Mgs id:	Not Reported
B1 seq:	Not Reported	B1 recd:	1985 4 9
City:	SILVER SPRING	State:	MD
Zip:	20903	Driller na:	D'AMIANO, ANTHONY R.
Driller id:	MWD0346	Est gpm pr:	0
Use for wa:	Test, Observation, Monitoring	Approx dep:	30
Drill meth:	AIR-ROT	Replacemen:	N
Wapid:	Not Reported	Subdivisio:	Not Reported
Section:	Not Reported	Lot:	Not Reported
Nearest to:	SILVER SPRING	Town dista:	3.3 MI
Town direc:	NE	Road name:	LOCKWOOD DR
Road side:	S	Road dista:	50 FT
Tax map:	Not Reported	Block:	Not Reported
Parcel:	Not Reported	N grid83:	152324
E grid83:	400940	Lat dec de:	39.038891
Lon dec de:	-76.989137	Issue date:	1985 4 2
Special fl:	Not Reported	C1 seq:	Not Reported
C1 recd:	1985 411	Completion:	1985 329
Total dept:	36	Num unsucc:	0

Hydrofract:	Not Reported	Grouted:	Y
Grout type:	BC	Grout top:	0
Grout bott:	16	Casing typ:	PL
Casing dia:	4	Casing dep:	16
Casing hei:	+01	Screen typ:	PL
Top screen:	16	Bottom scr:	36
Screen t 1:	Not Reported	Top scre 1:	0
Bottom s 1:	0	Screen t 2:	Not Reported
Top scre 2:	0	Bottom s 2:	0
Screen dia:	4	Flowing we:	Not Reported
Telescopin:	Not Reported	Log type:	Not Reported
Hrs pumped:	1	Pumping ra:	1
Level befo:	1	Level duri:	1
Test pump:	O	Pump insta:	Not Reported
Install pu:	Not Reported	Capacity:	0
Pump hp:	0	Column len:	0
Closed:	Not Reported	Abandoned:	Not Reported
Abandon da:	0	Site id:	MD7000000247404

Map ID:	277		
Objectid:	247407	County let:	MO
Permit:	MO811095	Mgs id:	Not Reported
B1 seq:	Not Reported	B1 recd:	1985 4 9
City:	SILVER SPRING	State:	MD
Zip:	20903	Driller na:	D'AMIANO, ANTHONY R.
Driller id:	MWD0346	Est gpm pr:	0
Use for wa:	Test, Observation, Monitoring	Approx dep:	30
Drill meth:	AIR-ROT	Replacemen:	N
Wapid:	Not Reported	Subdivisio:	Not Reported
Section:	Not Reported	Lot:	Not Reported
Nearest to:	SILVER SPRING	Town dista:	3.3 MI
Town direc:	NE	Road name:	LOCKWOOD DR
Road side:	S	Road dista:	50
Tax map:	Not Reported	Block:	Not Reported
Parcel:	Not Reported	N grid83:	152324
E grid83:	400940	Lat dec de:	39.038891
Lon dec de:	-76.989137	Issue date:	1985 4 2
Special fl:	Not Reported	C1 seq:	Not Reported
C1 recd:	1985 411	Completion:	1985 329
Total dept:	30	Num unsucc:	0
Hydrofract:	Not Reported	Grouted:	Y
Grout type:	BC	Grout top:	0
Grout bott:	10	Casing typ:	PL
Casing dia:	4	Casing dep:	10
Casing hei:	+01	Screen typ:	PL
Top screen:	10	Bottom scr:	30
Screen t 1:	Not Reported	Top scre 1:	0
Bottom s 1:	0	Screen t 2:	Not Reported
Top scre 2:	0	Bottom s 2:	0
Screen dia:	4	Flowing we:	Not Reported
Telescopin:	Not Reported	Log type:	Not Reported
Hrs pumped:	1	Pumping ra:	1
Level befo:	1	Level duri:	1
Test pump:	O	Pump insta:	Not Reported
Install pu:	Not Reported	Capacity:	0
Pump hp:	0	Column len:	0
Closed:	Not Reported	Abandoned:	Not Reported
Abandon da:	0	Site id:	MD7000000247407

Map ID: 277

GEOCHECK VERSION 2.1
STATE DATABASE WELL INFORMATION

Objectid:	408114	County let:	MO
Permit:	MO940868	Mgs id:	Not Reported
B1 seq:	4345	B1 recd:	19981118
City:	SILVER SPRING	State:	MD
Zip:	20907	Driller na:	ROBERT STEVENS
Driller id:	MGD 17	Est gpm pr:	0
Use for wa:	Test, Observation, Monitoring	Approx dep:	30
Drill meth:	BORED	Replacemen:	N
Wapid:	Not Reported	Subdivisio:	NSWC WHITE OAK
Section:	Not Reported	Lot:	Not Reported
Nearest to:	SILVER SPRING	Town dista:	7
Town direc:	NE	Road name:	PERIMETER ROAD
Road side:	S	Road dista:	120 FT
Tax map:	Not Reported	Block:	Not Reported
Parcel:	Not Reported	N grid83:	152324
E grid83:	400940	Lat dec de:	39.038891
Lon dec de:	-76.989137	Issue date:	19981123
Special fl:	Y	C1 seq:	4498
C1 recd:	1999 128	Completion:	19981216
Total dept:	38	Num unsucc:	0
Hydrofract:	N	Grouted:	Y
Grout type:	CM	Grout top:	0
Grout bott:	26	Casing typ:	PL
Casing dia:	2	Casing dep:	28
Casing hei:	+2	Screen typ:	PL
Top screen:	38	Bottom scr:	28
Screen t 1:	Not Reported	Top scre 1:	0
Bottom s 1:	0	Screen t 2:	Not Reported
Top scre 2:	0	Bottom s 2:	0
Screen dia:	2	Flowing we:	Not Reported
Telescopin:	Not Reported	Log type:	Not Reported
Hrs pumped:	1	Pumping ra:	1
Level befo:	1	Level duri:	1
Test pump:	Not Reported	Pump insta:	N
Install pu:	Not Reported	Capacity:	0
Pump hp:	0	Column len:	0
Closed:	Not Reported	Abandoned:	Not Reported
Abandon da:	0	Site id:	MD7000000408114

Map ID:	277		
Objectid:	408113	County let:	MO
Permit:	MO940867	Mgs id:	Not Reported
B1 seq:	4346	B1 recd:	19981118
City:	SILVER SPRING	State:	MD
Zip:	20907	Driller na:	ROBERT STEVENS
Driller id:	MGD 17	Est gpm pr:	0
Use for wa:	Test, Observation, Monitoring	Approx dep:	30
Drill meth:	BORED	Replacemen:	N
Wapid:	Not Reported	Subdivisio:	NSWC WHITE OAK
Section:	Not Reported	Lot:	Not Reported
Nearest to:	SILVER SPRING	Town dista:	7
Town direc:	NE	Road name:	PERIMETER ROAD
Road side:	S	Road dista:	320 FT
Tax map:	Not Reported	Block:	Not Reported
Parcel:	Not Reported	N grid83:	152324
E grid83:	400940	Lat dec de:	39.038891
Lon dec de:	-76.989137	Issue date:	19981123
Special fl:	Y	C1 seq:	4497
C1 recd:	1999 128	Completion:	19981217
Total dept:	35	Num unsucc:	0

Hydrofract:	N	Grouted:	Y
Grout type:	CM	Grout top:	0
Grout bott:	20	Casing typ:	PL
Casing dia:	2	Casing dep:	25
Casing hei:	+2	Screen typ:	PL
Top screen:	25	Bottom scr:	35
Screen t 1:	Not Reported	Top scre 1:	0
Bottom s 1:	0	Screen t 2:	Not Reported
Top scre 2:	0	Bottom s 2:	0
Screen dia:	2	Flowing we:	Not Reported
Telescopin:	Not Reported	Log type:	Not Reported
Hrs pumped:	1	Pumping ra:	1
Level befo:	1	Level duri:	1
Test pump:	Not Reported	Pump insta:	N
Install pu:	Not Reported	Capacity:	0
Pump hp:	0	Column len:	0
Closed:	Not Reported	Abandoned:	Not Reported
Abandon da:	0	Site id:	MD7000000408113

Map ID:	277		
Objectid:	248720	County let:	MO
Permit:	MO812416	Mgs id:	Not Reported
B1 seq:	Not Reported	B1 recd:	1987 316
City:	SILVER SPRING	State:	MD
Zip:	Not Reported	Driller na:	D'AMIANO, ANTHONY R.
Driller id:	MWD0346	Est gpm pr:	0
Use for wa:	Test, Observation, Monitoring	Approx dep:	25
Drill meth:	AIR-ROT	Replacemen:	N
Wapid:	Not Reported	Subdivisio:	Not Reported
Section:	Not Reported	Lot:	Not Reported
Nearest to:	WHITE OAK	Town dista:	0 MI
Town direc:	Not Reported	Road name:	LOCKWOOD DR
Road side:	S	Road dista:	130 FT
Tax map:	Not Reported	Block:	Not Reported
Parcel:	Not Reported	N grid83:	152324
E grid83:	400940	Lat dec de:	39.038891
Lon dec de:	-76.989137	Issue date:	1987 319
Special fl:	Not Reported	C1 seq:	Not Reported
C1 recd:	0	Completion:	0
Total dept:	0	Num unsucc:	0
Hydrofract:	Not Reported	Grouted:	Not Reported
Grout type:	Not Reported	Grout top:	0
Grout bott:	0	Casing typ:	Not Reported
Casing dia:	0	Casing dep:	0
Casing hei:	+00	Screen typ:	Not Reported
Top screen:	0	Bottom scr:	0
Screen t 1:	Not Reported	Top scre 1:	0
Bottom s 1:	0	Screen t 2:	Not Reported
Top scre 2:	0	Bottom s 2:	0
Screen dia:	0	Flowing we:	Not Reported
Telescopin:	Not Reported	Log type:	Not Reported
Hrs pumped:	0	Pumping ra:	0
Level befo:	0	Level duri:	0
Test pump:	Not Reported	Pump insta:	Not Reported
Install pu:	Not Reported	Capacity:	0
Pump hp:	0	Column len:	0
Closed:	C	Abandoned:	Not Reported
Abandon da:	0	Site id:	MD7000000248720

Map ID: 278

GEOCHECK VERSION 2.1
STATE DATABASE WELL INFORMATION

Objectid:	408142	County let:	MO
Permit:	MO940851	Mgs id:	Not Reported
B1 seq:	4343	B1 recd:	19981117
City:	SILVER SPRING	State:	MD
Zip:	20907	Driller na:	ROBERT STEVENS
Driller id:	MGD 17	Est gpm pr:	0
Use for wa:	Test, Observation, Monitoring	Approx dep:	30
Drill meth:	BORED	Replacemen:	N
Wapid:	Not Reported	Subdivisio:	NSWC WHITE OAK
Section:	Not Reported	Lot:	Not Reported
Nearest to:	SILVER SPRING	Town dista:	7
Town direc:	NE	Road name:	BOWDITCH ROAD
Road side:	E	Road dista:	50 FT
Tax map:	Not Reported	Block:	Not Reported
Parcel:	Not Reported	N grid83:	152324
E grid83:	401245	Lat dec de:	39.038891
Lon dec de:	-76.985616	Issue date:	19981120
Special fl:	Y	C1 seq:	4481
C1 recd:	1999 216	Completion:	1999 123
Total dept:	55	Num unsucc:	0
Hydrofract:	N	Grouted:	Y
Grout type:	CM	Grout top:	0
Grout bott:	43	Casing typ:	PL
Casing dia:	2	Casing dep:	45
Casing hei:	+2	Screen typ:	PL
Top screen:	45	Bottom scr:	55
Screen t 1:	Not Reported	Top scre 1:	0
Bottom s 1:	0	Screen t 2:	Not Reported
Top scre 2:	0	Bottom s 2:	0
Screen dia:	2	Flowing we:	Not Reported
Telescopin:	T	Log type:	Not Reported
Hrs pumped:	1	Pumping ra:	1
Level befo:	1	Level duri:	1
Test pump:	Not Reported	Pump insta:	N
Install pu:	Not Reported	Capacity:	0
Pump hp:	0	Column len:	0
Closed:	Not Reported	Abandoned:	Not Reported
Abandon da:	0	Site id:	MD7000000408142

Map ID:	278		
Objectid:	408143	County let:	MO
Permit:	MO940852	Mgs id:	Not Reported
B1 seq:	4335	B1 recd:	19981117
City:	SILVER SPRING	State:	MD
Zip:	20907	Driller na:	ROBERT STEVENS
Driller id:	MGD 17	Est gpm pr:	0
Use for wa:	Test, Observation, Monitoring	Approx dep:	30
Drill meth:	BORED	Replacemen:	N
Wapid:	Not Reported	Subdivisio:	NSWC WHITE OAK
Section:	Not Reported	Lot:	Not Reported
Nearest to:	SILVER SPRING	Town dista:	7
Town direc:	NE	Road name:	EDISON ROAD
Road side:	S	Road dista:	225 FT
Tax map:	Not Reported	Block:	Not Reported
Parcel:	Not Reported	N grid83:	152324
E grid83:	401245	Lat dec de:	39.038891
Lon dec de:	-76.985616	Issue date:	19981120
Special fl:	Y	C1 seq:	4482
C1 recd:	1999 216	Completion:	1999 123
Total dept:	75	Num unsucc:	0

Hydrofract:	N	Grouted:	Y
Grout type:	CM	Grout top:	0
Grout bott:	63	Casing typ:	PL
Casing dia:	2	Casing dep:	65
Casing hei:	+2	Screen typ:	PL
Top screen:	65	Bottom scr:	75
Screen t 1:	Not Reported	Top scre 1:	0
Bottom s 1:	0	Screen t 2:	Not Reported
Top scre 2:	0	Bottom s 2:	0
Screen dia:	2	Flowing we:	Not Reported
Telescopin:	T	Log type:	Not Reported
Hrs pumped:	1	Pumping ra:	1
Level befo:	1	Level duri:	1
Test pump:	Not Reported	Pump insta:	N
Install pu:	Not Reported	Capacity:	0
Pump hp:	0	Column len:	0
Closed:	Not Reported	Abandoned:	Y
Abandon da:	2002 911	Site id:	MD7000000408143

Map ID:	278		
Objectid:	408144	County let:	MO
Permit:	MO940853	Mgs id:	Not Reported
B1 seq:	4337	B1 recd:	19981117
City:	SILVER SPRING	State:	MD
Zip:	20907	Driller na:	ROBERT STEVENS
Driller id:	MGD 17	Est gpm pr:	0
Use for wa:	Test, Observation, Monitoring	Approx dep:	30
Drill meth:	BORED	Replacemen:	N
Wapid:	Not Reported	Subdivisio:	NSWC WHITE OAK
Section:	Not Reported	Lot:	Not Reported
Nearest to:	SILVER SPRINGS	Town dista:	7
Town direc:	NE	Road name:	EDISON ROAD
Road side:	S	Road dista:	100 FT
Tax map:	Not Reported	Block:	Not Reported
Parcel:	Not Reported	N grid83:	152324
E grid83:	401245	Lat dec de:	39.038891
Lon dec de:	-76.985616	Issue date:	19981120
Special fl:	Y	C1 seq:	4483
C1 recd:	1999 216	Completion:	1999 125
Total dept:	38	Num unsucc:	0
Hydrofract:	N	Grouted:	Y
Grout type:	CM	Grout top:	0
Grout bott:	26	Casing typ:	PL
Casing dia:	2	Casing dep:	28
Casing hei:	+2	Screen typ:	PL
Top screen:	28	Bottom scr:	38
Screen t 1:	Not Reported	Top scre 1:	0
Bottom s 1:	0	Screen t 2:	Not Reported
Top scre 2:	0	Bottom s 2:	0
Screen dia:	2	Flowing we:	Not Reported
Telescopin:	T	Log type:	Not Reported
Hrs pumped:	1	Pumping ra:	1
Level befo:	1	Level duri:	1
Test pump:	Not Reported	Pump insta:	N
Install pu:	Not Reported	Capacity:	0
Pump hp:	0	Column len:	0
Closed:	Not Reported	Abandoned:	Not Reported
Abandon da:	0	Site id:	MD7000000408144

Map ID: 278

GEOCHECK VERSION 2.1
STATE DATABASE WELL INFORMATION

Objectid:	408141	County let:	MO
Permit:	MO940850	Mgs id:	Not Reported
B1 seq:	4341	B1 recd:	19981117
City:	SILVER SPRING	State:	MD
Zip:	20907	Driller na:	ROBERT STEVENS
Driller id:	MGD 17	Est gpm pr:	0
Use for wa:	Test, Observation, Monitoring	Approx dep:	30
Drill meth:	BORED	Replacemen:	N
Wapid:	Not Reported	Subdivisio:	NSWC WHITE OAK
Section:	Not Reported	Lot:	Not Reported
Nearest to:	SILVER SPRING	Town dista:	7
Town direc:	NE	Road name:	BOWDITCH ROAD
Road side:	W	Road dista:	125 FT
Tax map:	Not Reported	Block:	Not Reported
Parcel:	Not Reported	N grid83:	152324
E grid83:	401245	Lat dec de:	39.038891
Lon dec de:	-76.985616	Issue date:	19981120
Special fl:	Y	C1 seq:	4480
C1 recd:	1999 216	Completion:	1999 122
Total dept:	47	Num unsucc:	0
Hydrofract:	N	Grouted:	Y
Grout type:	CM	Grout top:	0
Grout bott:	35	Casing typ:	PL
Casing dia:	2	Casing dep:	37
Casing hei:	+2	Screen typ:	PL
Top screen:	37	Bottom scr:	47
Screen t 1:	Not Reported	Top scre 1:	0
Bottom s 1:	0	Screen t 2:	Not Reported
Top scre 2:	0	Bottom s 2:	0
Screen dia:	2	Flowing we:	Not Reported
Telescopin:	T	Log type:	Not Reported
Hrs pumped:	1	Pumping ra:	1
Level befo:	1	Level duri:	1
Test pump:	Not Reported	Pump insta:	N
Install pu:	Not Reported	Capacity:	0
Pump hp:	0	Column len:	0
Closed:	Not Reported	Abandoned:	Not Reported
Abandon da:	0	Site id:	MD7000000408141

Map ID:	278		
Objectid:	408138	County let:	MO
Permit:	MO940847	Mgs id:	Not Reported
B1 seq:	4340	B1 recd:	19981117
City:	SILVER SPRING	State:	MD
Zip:	20907	Driller na:	ROBERT STEVENS
Driller id:	MGD 17	Est gpm pr:	0
Use for wa:	Test, Observation, Monitoring	Approx dep:	30
Drill meth:	BORED	Replacemen:	N
Wapid:	Not Reported	Subdivisio:	NSWC WHITE OAK
Section:	Not Reported	Lot:	Not Reported
Nearest to:	SILVER SPRING	Town dista:	7
Town direc:	NE	Road name:	EDISON ROAD
Road side:	S	Road dista:	25 FT
Tax map:	Not Reported	Block:	Not Reported
Parcel:	Not Reported	N grid83:	152324
E grid83:	401245	Lat dec de:	39.038891
Lon dec de:	-76.985616	Issue date:	19981120
Special fl:	Y	C1 seq:	4477
C1 recd:	1999 216	Completion:	1999 124
Total dept:	55	Num unsucc:	0

Hydrofract:	N	Grouted:	Y
Grout type:	CM	Grout top:	0
Grout bott:	43	Casing typ:	PL
Casing dia:	2	Casing dep:	45
Casing hei:	+2	Screen typ:	PL
Top screen:	45	Bottom scr:	55
Screen t 1:	Not Reported	Top scre 1:	0
Bottom s 1:	0	Screen t 2:	Not Reported
Top scre 2:	0	Bottom s 2:	0
Screen dia:	2	Flowing we:	Not Reported
Telescopin:	T	Log type:	Not Reported
Hrs pumped:	1	Pumping ra:	1
Level befo:	1	Level duri:	1
Test pump:	Not Reported	Pump insta:	N
Install pu:	Not Reported	Capacity:	0
Pump hp:	0	Column len:	0
Closed:	Not Reported	Abandoned:	Y
Abandon da:	2003 6 6	Site id:	MD7000000408138

Map ID:	278		
Objectid:	408139	County let:	MO
Permit:	MO940848	Mgs id:	Not Reported
B1 seq:	4339	B1 recd:	19981117
City:	SILVER SPRING	State:	MD
Zip:	20907	Driller na:	ROBERT STEVENS
Driller id:	MGD 17	Est gpm pr:	0
Use for wa:	Test, Observation, Monitoring	Approx dep:	30
Drill meth:	BORED	Replacemen:	N
Wapid:	Not Reported	Subdivisio:	NSWC WHITE OAK
Section:	Not Reported	Lot:	Not Reported
Nearest to:	SILVER SPRING	Town dista:	7
Town direc:	NE	Road name:	EDISON ROAD
Road side:	S	Road dista:	25 FT
Tax map:	Not Reported	Block:	Not Reported
Parcel:	Not Reported	N grid83:	152324
E grid83:	401245	Lat dec de:	39.038891
Lon dec de:	-76.985616	Issue date:	19981120
Special fl:	Y	C1 seq:	4478
C1 recd:	1999 216	Completion:	1999 121
Total dept:	87	Num unsucc:	0
Hydrofract:	N	Grouted:	Y
Grout type:	CM	Grout top:	0
Grout bott:	75	Casing typ:	PL
Casing dia:	2	Casing dep:	77
Casing hei:	+2	Screen typ:	PL
Top screen:	77	Bottom scr:	87
Screen t 1:	Not Reported	Top scre 1:	0
Bottom s 1:	0	Screen t 2:	Not Reported
Top scre 2:	0	Bottom s 2:	0
Screen dia:	2	Flowing we:	Not Reported
Telescopin:	T	Log type:	Not Reported
Hrs pumped:	1	Pumping ra:	1
Level befo:	1	Level duri:	1
Test pump:	Not Reported	Pump insta:	N
Install pu:	Not Reported	Capacity:	0
Pump hp:	0	Column len:	0
Closed:	Not Reported	Abandoned:	Y
Abandon da:	2003 6 6	Site id:	MD7000000408139

Map ID: 278

GEOCHECK VERSION 2.1
STATE DATABASE WELL INFORMATION

Objectid:	408140	County let:	MO
Permit:	MO940849	Mgs id:	Not Reported
B1 seq:	4342	B1 recd:	19981117
City:	SILVER SPRING	State:	MD
Zip:	20907	Driller na:	ROBERT STEVENS
Driller id:	MGD 17	Est gpm pr:	0
Use for wa:	Test, Observation, Monitoring	Approx dep:	30
Drill meth:	BORED	Replacemen:	N
Wapid:	Not Reported	Subdivisio:	NSWC WHITE OAK
Section:	Not Reported	Lot:	Not Reported
Nearest to:	SILVER SPRING	Town dista:	7
Town direc:	NE	Road name:	BOWDITCH ROAD
Road side:	W	Road dista:	200 FT
Tax map:	Not Reported	Block:	Not Reported
Parcel:	Not Reported	N grid83:	152324
E grid83:	401245	Lat dec de:	39.038891
Lon dec de:	-76.985616	Issue date:	19981120
Special fl:	Y	C1 seq:	4479
C1 recd:	1999 216	Completion:	1999 123
Total dept:	53	Num unsucc:	0
Hydrofract:	N	Grouted:	Y
Grout type:	CM	Grout top:	0
Grout bott:	41	Casing typ:	PL
Casing dia:	2	Casing dep:	43
Casing hei:	+2	Screen typ:	PL
Top screen:	43	Bottom scr:	53
Screen t 1:	Not Reported	Top scre 1:	0
Bottom s 1:	0	Screen t 2:	Not Reported
Top scre 2:	0	Bottom s 2:	0
Screen dia:	2	Flowing we:	Not Reported
Telescopin:	T	Log type:	Not Reported
Hrs pumped:	1	Pumping ra:	1
Level befo:	1	Level duri:	1
Test pump:	Not Reported	Pump insta:	N
Install pu:	Not Reported	Capacity:	0
Pump hp:	0	Column len:	0
Closed:	Not Reported	Abandoned:	Y
Abandon da:	2002 911	Site id:	MD7000000408140

Map ID:	279		
Objectid:	408529	County let:	MO
Permit:	MO940469	Mgs id:	Not Reported
B1 seq:	4227	B1 recd:	19971022
City:	SILVER SPRING	State:	MD
Zip:	20903	Driller na:	SCOTT LENGLET
Driller id:	MGD 75	Est gpm pr:	0
Use for wa:	Test, Observation, Monitoring	Approx dep:	25
Drill meth:	Not Reported	Replacemen:	N
Wapid:	Not Reported	Subdivisio:	Not Reported
Section:	Not Reported	Lot:	Not Reported
Nearest to:	WHITE OAK	Town dista:	Not Reported
Town direc:	E	Road name:	NEW HAMPSHIRE
Road side:	E	Road dista:	1000FT
Tax map:	KQ121	Block:	Not Reported
Parcel:	700	N grid83:	152324
E grid83:	401550	Lat dec de:	39.038891
Lon dec de:	-76.982095	Issue date:	19971027
Special fl:	Y	C1 seq:	5882
C1 recd:	1998 120	Completion:	19971030
Total dept:	25	Num unsucc:	0

Hydrofract:	N	Grouted:	Not Reported
Grout type:	Not Reported	Grout top:	0
Grout bott:	0	Casing typ:	Not Reported
Casing dia:	0	Casing dep:	0
Casing hei:	Not Reported	Screen typ:	Not Reported
Top screen:	0	Bottom scr:	0
Screen t 1:	Not Reported	Top scre 1:	0
Bottom s 1:	0	Screen t 2:	Not Reported
Top scre 2:	0	Bottom s 2:	0
Screen dia:	0	Flowing we:	Not Reported
Telescopin:	Not Reported	Log type:	Not Reported
Hrs pumped:	0	Pumping ra:	0
Level befo:	0	Level duri:	0
Test pump:	Not Reported	Pump insta:	Not Reported
Install pu:	Not Reported	Capacity:	0
Pump hp:	0	Column len:	0
Closed:	Not Reported	Abandoned:	Y
Abandon da:	19971030	Site id:	MD7000000408529

Map ID:	279		
Objectid:	408530	County let:	MO
Permit:	MO940470	Mgs id:	Not Reported
B1 seq:	4228	B1 recd:	19971022
City:	SILVER SPRING	State:	MD
Zip:	20903	Driller na:	SCOTT LENGLET
Driller id:	MGD 75	Est gpm pr:	0
Use for wa:	Test, Observation, Monitoring	Approx dep:	25
Drill meth:	Not Reported	Replacemen:	N
Wapid:	Not Reported	Subdivisio:	Not Reported
Section:	Not Reported	Lot:	Not Reported
Nearest to:	WHITE OAK	Town dista:	Not Reported
Town direc:	E	Road name:	NEW HAMPSHIRE
Road side:	E	Road dista:	1000FT
Tax map:	KQ121	Block:	Not Reported
Parcel:	700	N grid83:	152324
E grid83:	401550	Lat dec de:	39.038891
Lon dec de:	-76.982095	Issue date:	19971027
Special fl:	Y	C1 seq:	5883
C1 recd:	1998 120	Completion:	19971030
Total dept:	23	Num unsucc:	0
Hydrofract:	Not Reported	Grouted:	Not Reported
Grout type:	Not Reported	Grout top:	0
Grout bott:	0	Casing typ:	Not Reported
Casing dia:	0	Casing dep:	0
Casing hei:	Not Reported	Screen typ:	Not Reported
Top screen:	0	Bottom scr:	0
Screen t 1:	Not Reported	Top scre 1:	0
Bottom s 1:	0	Screen t 2:	Not Reported
Top scre 2:	0	Bottom s 2:	0
Screen dia:	0	Flowing we:	Not Reported
Telescopin:	Not Reported	Log type:	Not Reported
Hrs pumped:	0	Pumping ra:	0
Level befo:	0	Level duri:	0
Test pump:	Not Reported	Pump insta:	Not Reported
Install pu:	Not Reported	Capacity:	0
Pump hp:	0	Column len:	0
Closed:	Not Reported	Abandoned:	Y
Abandon da:	19971030	Site id:	MD7000000408530

Map ID: 279

GEOCHECK VERSION 2.1
STATE DATABASE WELL INFORMATION

Objectid:	408526	County let:	MO
Permit:	MO940466	Mgs id:	Not Reported
B1 seq:	4224	B1 recd:	19971022
City:	SILVER SPRING	State:	MD
Zip:	20903	Driller na:	SCOTT LENGLET
Driller id:	MGD 75	Est gpm pr:	0
Use for wa:	Test, Observation, Monitoring	Approx dep:	25
Drill meth:	Not Reported	Replacemen:	N
Wapid:	Not Reported	Subdivisio:	Not Reported
Section:	Not Reported	Lot:	Not Reported
Nearest to:	WHITE OAK	Town dista:	Not Reported
Town direc:	E	Road name:	NEW HAMPSHIRE
Road side:	E	Road dista:	1000FT
Tax map:	KQ121	Block:	Not Reported
Parcel:	700	N grid83:	152324
E grid83:	401550	Lat dec de:	39.038891
Lon dec de:	-76.982095	Issue date:	19971027
Special fl:	Y	C1 seq:	5879
C1 recd:	1998 120	Completion:	19971031
Total dept:	36	Num unsucc:	0
Hydrofract:	N	Grouted:	Not Reported
Grout type:	Not Reported	Grout top:	0
Grout bott:	0	Casing typ:	Not Reported
Casing dia:	0	Casing dep:	0
Casing hei:	Not Reported	Screen typ:	Not Reported
Top screen:	0	Bottom scr:	0
Screen t 1:	Not Reported	Top scre 1:	0
Bottom s 1:	0	Screen t 2:	Not Reported
Top scre 2:	0	Bottom s 2:	0
Screen dia:	0	Flowing we:	Not Reported
Telescopin:	Not Reported	Log type:	Not Reported
Hrs pumped:	0	Pumping ra:	0
Level befo:	0	Level duri:	0
Test pump:	Not Reported	Pump insta:	Not Reported
Install pu:	Not Reported	Capacity:	0
Pump hp:	0	Column len:	0
Closed:	Not Reported	Abandoned:	Y
Abandon da:	19971031	Site id:	MD7000000408526

Map ID:	279		
Objectid:	408111	County let:	MO
Permit:	MO940865	Mgs id:	Not Reported
B1 seq:	4348	B1 recd:	19981118
City:	SILVER SPRING	State:	MD
Zip:	20907	Driller na:	ROBERT STEVEN
Driller id:	MGD 17	Est gpm pr:	0
Use for wa:	Test, Observation, Monitoring	Approx dep:	30
Drill meth:	BORED	Replacemen:	N
Wapid:	Not Reported	Subdivisio:	NSWC WHITE OAK
Section:	Not Reported	Lot:	Not Reported
Nearest to:	SILVER SPRING	Town dista:	7
Town direc:	NE	Road name:	PERIMETER ROAD
Road side:	S	Road dista:	400 FT
Tax map:	Not Reported	Block:	Not Reported
Parcel:	Not Reported	N grid83:	152324
E grid83:	401550	Lat dec de:	39.038891
Lon dec de:	-76.982095	Issue date:	19981123
Special fl:	Y	C1 seq:	4495
C1 recd:	1999 128	Completion:	19981214
Total dept:	38	Num unsucc:	0

Hydrofract:	N	Grouted:	Y
Grout type:	CM	Grout top:	0
Grout bott:	23	Casing typ:	PL
Casing dia:	2	Casing dep:	30
Casing hei:	+2	Screen typ:	PL
Top screen:	38	Bottom scr:	28
Screen t 1:	Not Reported	Top scre 1:	0
Bottom s 1:	0	Screen t 2:	Not Reported
Top scre 2:	0	Bottom s 2:	0
Screen dia:	2	Flowing we:	Not Reported
Telescopin:	Not Reported	Log type:	Not Reported
Hrs pumped:	1	Pumping ra:	1
Level befo:	1	Level duri:	1
Test pump:	Not Reported	Pump insta:	N
Install pu:	Not Reported	Capacity:	0
Pump hp:	0	Column len:	0
Closed:	Not Reported	Abandoned:	Not Reported
Abandon da:	0	Site id:	MD7000000408111

Map ID:	279		
Objectid:	456063	County let:	MO
Permit:	MO941623	Mgs id:	Not Reported
B1 seq:	6760	B1 recd:	2000 8 9
City:	SILVER SPRING	State:	MD
Zip:	20903	Driller na:	ROBERT ATKINSON
Driller id:	MGD 67	Est gpm pr:	0
Use for wa:	Test, Observation, Monitoring	Approx dep:	170
Drill meth:	AIR-ROT	Replacemen:	N
Wapid:	Not Reported	Subdivisio:	Not Reported
Section:	Not Reported	Lot:	Not Reported
Nearest to:	SILVER SPRINGS	Town dista:	3
Town direc:	NE	Road name:	BOWDITCH ROAD
Road side:	E	Road dista:	250 FT
Tax map:	Not Reported	Block:	Not Reported
Parcel:	Not Reported	N grid83:	152324
E grid83:	401550	Lat dec de:	39.038891
Lon dec de:	-76.982095	Issue date:	2000 810
Special fl:	Y	C1 seq:	4407
C1 recd:	200011 3	Completion:	2000 918
Total dept:	94	Num unsucc:	0
Hydrofract:	N	Grouted:	Y
Grout type:	CM	Grout top:	0
Grout bott:	79	Casing typ:	PL
Casing dia:	2	Casing dep:	84
Casing hei:	+2	Screen typ:	PL
Top screen:	84	Bottom scr:	94
Screen t 1:	Not Reported	Top scre 1:	0
Bottom s 1:	0	Screen t 2:	Not Reported
Top scre 2:	0	Bottom s 2:	0
Screen dia:	2	Flowing we:	Not Reported
Telescopin:	Not Reported	Log type:	Not Reported
Hrs pumped:	1	Pumping ra:	1
Level befo:	1	Level duri:	1
Test pump:	Not Reported	Pump insta:	N
Install pu:	Not Reported	Capacity:	0
Pump hp:	0	Column len:	0
Closed:	Not Reported	Abandoned:	Y
Abandon da:	2003 6 6	Site id:	MD7000000456063

Map ID: 279

GEOCHECK VERSION 2.1
STATE DATABASE WELL INFORMATION

Objectid:	456062	County let:	MO
Permit:	MO941622	Mgs id:	Not Reported
B1 seq:	6758	B1 recd:	2000 8 9
City:	SILVER SPRING	State:	MD
Zip:	20903	Driller na:	ROBERT ATKINSON
Driller id:	MGD 67	Est gpm pr:	0
Use for wa:	Test, Observation, Monitoring	Approx dep:	90
Drill meth:	AIR-ROT	Replacemen:	N
Wapid:	Not Reported	Subdivisio:	Not Reported
Section:	Not Reported	Lot:	Not Reported
Nearest to:	SILVER SPRING	Town dista:	3
Town direc:	NE	Road name:	BOWDITCH RD
Road side:	E	Road dista:	200 FT
Tax map:	Not Reported	Block:	Not Reported
Parcel:	Not Reported	N grid83:	152324
E grid83:	401550	Lat dec de:	39.038891
Lon dec de:	-76.982095	Issue date:	2000 810
Special fl:	Y	C1 seq:	4406
C1 recd:	200011 3	Completion:	2000 915
Total dept:	68	Num unsucc:	0
Hydrofract:	N	Grouted:	Y
Grout type:	CM	Grout top:	0
Grout bott:	53	Casing typ:	PL
Casing dia:	2	Casing dep:	58
Casing hei:	+2	Screen typ:	PL
Top screen:	58	Bottom scr:	68
Screen t 1:	Not Reported	Top scre 1:	0
Bottom s 1:	0	Screen t 2:	Not Reported
Top scre 2:	0	Bottom s 2:	0
Screen dia:	2	Flowing we:	Not Reported
Telescopin:	Not Reported	Log type:	Not Reported
Hrs pumped:	1	Pumping ra:	1
Level befo:	1	Level duri:	1
Test pump:	Not Reported	Pump insta:	N
Install pu:	Not Reported	Capacity:	0
Pump hp:	0	Column len:	0
Closed:	Not Reported	Abandoned:	Y
Abandon da:	2003 6 6	Site id:	MD7000000456062

Map ID:	279		
Objectid:	456061	County let:	MO
Permit:	MO941621	Mgs id:	Not Reported
B1 seq:	6757	B1 recd:	2000 8 9
City:	SILVER SPRING	State:	MD
Zip:	20903	Driller na:	ROBERT ATKINSON
Driller id:	MGD 67	Est gpm pr:	0
Use for wa:	Test, Observation, Monitoring	Approx dep:	80
Drill meth:	AIR-ROT	Replacemen:	Not Reported
Wapid:	Not Reported	Subdivisio:	Not Reported
Section:	Not Reported	Lot:	Not Reported
Nearest to:	SILVER SPRINGS	Town dista:	3
Town direc:	NE	Road name:	MAURY RD
Road side:	S	Road dista:	50 FT
Tax map:	Not Reported	Block:	Not Reported
Parcel:	Not Reported	N grid83:	152324
E grid83:	401550	Lat dec de:	39.038891
Lon dec de:	-76.982095	Issue date:	2000 810
Special fl:	Y	C1 seq:	4405
C1 recd:	200011 3	Completion:	2000 919
Total dept:	66	Num unsucc:	0

Hydrofract:	N	Grouted:	Y
Grout type:	CM	Grout top:	0
Grout bott:	51	Casing typ:	PL
Casing dia:	2	Casing dep:	56
Casing hei:	Not Reported	Screen typ:	PL
Top screen:	56	Bottom scr:	66
Screen t 1:	Not Reported	Top scre 1:	0
Bottom s 1:	0	Screen t 2:	Not Reported
Top scre 2:	0	Bottom s 2:	0
Screen dia:	2	Flowing we:	Not Reported
Telescopin:	Not Reported	Log type:	Not Reported
Hrs pumped:	1	Pumping ra:	1
Level befo:	1	Level duri:	1
Test pump:	Not Reported	Pump insta:	N
Install pu:	Not Reported	Capacity:	0
Pump hp:	0	Column len:	0
Closed:	Not Reported	Abandoned:	Y
Abandon da:	2002 911	Site id:	MD7000000456061

Map ID:	279		
Objectid:	456077	County let:	MO
Permit:	MO941619	Mgs id:	Not Reported
B1 seq:	6761	B1 recd:	2000 8 9
City:	SILVER SPRING	State:	MD
Zip:	20903	Driller na:	ROBERT ATKINSON
Driller id:	MGD 67	Est gpm pr:	0
Use for wa:	Test, Observation, Monitoring	Approx dep:	150
Drill meth:	AIR-ROT	Replacemen:	N
Wapid:	Not Reported	Subdivisio:	Not Reported
Section:	Not Reported	Lot:	Not Reported
Nearest to:	SILVER SPRINGS	Town dista:	3
Town direc:	NE	Road name:	EDISON RD
Road side:	S	Road dista:	150 FT
Tax map:	Not Reported	Block:	Not Reported
Parcel:	Not Reported	N grid83:	152324
E grid83:	401550	Lat dec de:	39.038891
Lon dec de:	-76.982095	Issue date:	2000 810
Special fl:	Y	C1 seq:	4403
C1 recd:	200011 3	Completion:	2000 9 7
Total dept:	150	Num unsucc:	0
Hydrofract:	N	Grouted:	Y
Grout type:	CM	Grout top:	0
Grout bott:	125	Casing typ:	PL
Casing dia:	2	Casing dep:	130
Casing hei:	+2	Screen typ:	PL
Top screen:	130	Bottom scr:	150
Screen t 1:	Not Reported	Top scre 1:	0
Bottom s 1:	0	Screen t 2:	Not Reported
Top scre 2:	0	Bottom s 2:	0
Screen dia:	2	Flowing we:	Not Reported
Telescopin:	Not Reported	Log type:	Not Reported
Hrs pumped:	1	Pumping ra:	1
Level befo:	1	Level duri:	1
Test pump:	Not Reported	Pump insta:	N
Install pu:	Not Reported	Capacity:	0
Pump hp:	0	Column len:	0
Closed:	Not Reported	Abandoned:	Y
Abandon da:	2000 9 9	Site id:	MD7000000456077

Map ID: 279

GEOCHECK VERSION 2.1
STATE DATABASE WELL INFORMATION

Objectid:	250591	County let:	MO
Permit:	MO881577	Mgs id:	Not Reported
B1 seq:	Not Reported	B1 recd:	1990 821
City:	SILVER SPRING	State:	MD
Zip:	20903	Driller na:	MICHAEL W HUBER
Driller id:	MWD0000	Est gpm pr:	0
Use for wa:	Test, Observation, Monitoring	Approx dep:	15
Drill meth:	BORED	Replacemen:	N
Wapid:	Not Reported	Subdivisio:	Not Reported
Section:	Not Reported	Lot:	Not Reported
Nearest to:	Not Reported	Town dista:	Not Reported
Town direc:	Not Reported	Road name:	BOWDITCH RD
Road side:	N	Road dista:	35 FT
Tax map:	Not Reported	Block:	Not Reported
Parcel:	Not Reported	N grid83:	152324
E grid83:	401550	Lat dec de:	39.038891
Lon dec de:	-76.982095	Issue date:	1990 831
Special fl:	Not Reported	C1 seq:	Not Reported
C1 recd:	1991 212	Completion:	19901211
Total dept:	17	Num unsucc:	0
Hydrofract:	Not Reported	Grouted:	Y
Grout type:	CM	Grout top:	0
Grout bott:	4	Casing typ:	PL
Casing dia:	4	Casing dep:	5
Casing hei:	-00	Screen typ:	PL
Top screen:	5	Bottom scr:	17
Screen t 1:	Not Reported	Top scre 1:	0
Bottom s 1:	0	Screen t 2:	Not Reported
Top scre 2:	0	Bottom s 2:	0
Screen dia:	4	Flowing we:	Not Reported
Telescopin:	Not Reported	Log type:	Not Reported
Hrs pumped:	0	Pumping ra:	0
Level befo:	0	Level duri:	0
Test pump:	O	Pump insta:	Not Reported
Install pu:	Not Reported	Capacity:	0
Pump hp:	0	Column len:	0
Closed:	Not Reported	Abandoned:	Not Reported
Abandon da:	0	Site id:	MD7000000250591

Map ID:	279		
Objectid:	250588	County let:	MO
Permit:	MO881574	Mgs id:	Not Reported
B1 seq:	Not Reported	B1 recd:	1990 821
City:	SILVER SPRING	State:	MD
Zip:	20903	Driller na:	MICHAEL W HUBER
Driller id:	MWD0000	Est gpm pr:	0
Use for wa:	Test, Observation, Monitoring	Approx dep:	15
Drill meth:	BORED	Replacemen:	N
Wapid:	Not Reported	Subdivisio:	Not Reported
Section:	Not Reported	Lot:	Not Reported
Nearest to:	Not Reported	Town dista:	Not Reported
Town direc:	Not Reported	Road name:	BOWDITCH RD
Road side:	N	Road dista:	20 FT
Tax map:	Not Reported	Block:	Not Reported
Parcel:	Not Reported	N grid83:	152324
E grid83:	401550	Lat dec de:	39.038891
Lon dec de:	-76.982095	Issue date:	1990 831
Special fl:	Not Reported	C1 seq:	Not Reported
C1 recd:	1991 212	Completion:	19901210
Total dept:	11	Num unsucc:	0

Hydrofract:	Not Reported	Grouted:	Y
Grout type:	CM	Grout top:	0
Grout bott:	4	Casing typ:	PL
Casing dia:	4	Casing dep:	6
Casing hei:	-00	Screen typ:	PL
Top screen:	6	Bottom scr:	11
Screen t 1:	Not Reported	Top scre 1:	0
Bottom s 1:	0	Screen t 2:	Not Reported
Top scre 2:	0	Bottom s 2:	0
Screen dia:	4	Flowing we:	Not Reported
Telescopin:	Not Reported	Log type:	Not Reported
Hrs pumped:	0	Pumping ra:	0
Level befo:	0	Level duri:	0
Test pump:	O	Pump insta:	Not Reported
Install pu:	Not Reported	Capacity:	0
Pump hp:	0	Column len:	0
Closed:	Not Reported	Abandoned:	Not Reported
Abandon da:	0	Site id:	MD7000000250588

Map ID:	279		
Objectid:	250586	County let:	MO
Permit:	MO881572	Mgs id:	Not Reported
B1 seq:	Not Reported	B1 recd:	1990 821
City:	SILVER SPRING	State:	MD
Zip:	20903	Driller na:	MICHAEL W HUBER
Driller id:	MWD0000	Est gpm pr:	0
Use for wa:	Test, Observation, Monitoring	Approx dep:	15
Drill meth:	BORED	Replacemen:	N
Wapid:	Not Reported	Subdivisio:	Not Reported
Section:	Not Reported	Lot:	Not Reported
Nearest to:	Not Reported	Town dista:	Not Reported
Town direc:	Not Reported	Road name:	BOWDITCH RD
Road side:	N	Road dista:	20 FT
Tax map:	Not Reported	Block:	Not Reported
Parcel:	Not Reported	N grid83:	152324
E grid83:	401550	Lat dec de:	39.038891
Lon dec de:	-76.982095	Issue date:	1990 831
Special fl:	Not Reported	C1 seq:	Not Reported
C1 recd:	1991 212	Completion:	19901212
Total dept:	17	Num unsucc:	0
Hydrofract:	Not Reported	Grouted:	Y
Grout type:	CM	Grout top:	0
Grout bott:	4	Casing typ:	PL
Casing dia:	4	Casing dep:	5
Casing hei:	-00	Screen typ:	PL
Top screen:	5	Bottom scr:	17
Screen t 1:	Not Reported	Top scre 1:	0
Bottom s 1:	0	Screen t 2:	Not Reported
Top scre 2:	0	Bottom s 2:	0
Screen dia:	4	Flowing we:	Not Reported
Telescopin:	Not Reported	Log type:	Not Reported
Hrs pumped:	0	Pumping ra:	0
Level befo:	0	Level duri:	0
Test pump:	O	Pump insta:	Not Reported
Install pu:	Not Reported	Capacity:	0
Pump hp:	0	Column len:	0
Closed:	Not Reported	Abandoned:	Not Reported
Abandon da:	0	Site id:	MD7000000250586

Map ID: 279

GEOCHECK VERSION 2.1
STATE DATABASE WELL INFORMATION

Objectid:	249833	County let:	MO
Permit:	MO880517	Mgs id:	Not Reported
B1 seq:	Not Reported	B1 recd:	19881215
City:	SILVER SPRING	State:	MD
Zip:	20903	Driller na:	HUBER, MICHAEL W.
Driller id:	MWD0336	Est gpm pr:	0
Use for wa:	Test, Observation, Monitoring	Approx dep:	25
Drill meth:	BORED	Replacemen:	N
Wapid:	Not Reported	Subdivisio:	Not Reported
Section:	Not Reported	Lot:	Not Reported
Nearest to:	SILVER SPRING	Town dista:	0 MI
Town direc:	Not Reported	Road name:	BOWDITCH RD
Road side:	Not Reported	Road dista:	100 FT
Tax map:	Not Reported	Block:	Not Reported
Parcel:	Not Reported	N grid83:	152324
E grid83:	401550	Lat dec de:	39.038891
Lon dec de:	-76.982095	Issue date:	19881219
Special fl:	Not Reported	C1 seq:	Not Reported
C1 recd:	1989 3 3	Completion:	19881220
Total dept:	27	Num unsucc:	0
Hydrofract:	Not Reported	Grouted:	Y
Grout type:	CM	Grout top:	0
Grout bott:	13	Casing typ:	PL
Casing dia:	4	Casing dep:	17
Casing hei:	+02	Screen typ:	PL
Top screen:	17	Bottom scr:	27
Screen t 1:	Not Reported	Top scre 1:	0
Bottom s 1:	0	Screen t 2:	Not Reported
Top scre 2:	0	Bottom s 2:	0
Screen dia:	4	Flowing we:	Not Reported
Telescopin:	Not Reported	Log type:	Not Reported
Hrs pumped:	1	Pumping ra:	1
Level befo:	1	Level duri:	1
Test pump:	O	Pump insta:	Not Reported
Install pu:	Not Reported	Capacity:	0
Pump hp:	0	Column len:	0
Closed:	Not Reported	Abandoned:	Not Reported
Abandon da:	0	Site id:	MD7000000249833

Map ID:	279		
Objectid:	249834	County let:	MO
Permit:	MO880518	Mgs id:	Not Reported
B1 seq:	Not Reported	B1 recd:	19881215
City:	SILVER SPRING	State:	MD
Zip:	20903	Driller na:	HUBER, MICHAEL W.
Driller id:	MWD0336	Est gpm pr:	0
Use for wa:	Test, Observation, Monitoring	Approx dep:	25
Drill meth:	BORED	Replacemen:	N
Wapid:	Not Reported	Subdivisio:	Not Reported
Section:	Not Reported	Lot:	Not Reported
Nearest to:	SILVER SPRING	Town dista:	0 MI
Town direc:	Not Reported	Road name:	BOWDITCH RD
Road side:	Not Reported	Road dista:	150 FT
Tax map:	Not Reported	Block:	Not Reported
Parcel:	Not Reported	N grid83:	152324
E grid83:	401550	Lat dec de:	39.038891
Lon dec de:	-76.982095	Issue date:	19881219
Special fl:	Not Reported	C1 seq:	Not Reported
C1 recd:	1989 3 3	Completion:	19881221
Total dept:	22	Num unsucc:	0

Hydrofract:	Not Reported	Grouted:	Y
Grout type:	CM	Grout top:	0
Grout bott:	6	Casing typ:	PL
Casing dia:	4	Casing dep:	10
Casing hei:	+02	Screen typ:	PL
Top screen:	10	Bottom scr:	20
Screen t 1:	Not Reported	Top scre 1:	0
Bottom s 1:	0	Screen t 2:	Not Reported
Top scre 2:	0	Bottom s 2:	0
Screen dia:	4	Flowing we:	Not Reported
Telescopin:	Not Reported	Log type:	Not Reported
Hrs pumped:	1	Pumping ra:	1
Level befo:	1	Level duri:	1
Test pump:	O	Pump insta:	Not Reported
Install pu:	Not Reported	Capacity:	0
Pump hp:	0	Column len:	0
Closed:	Not Reported	Abandoned:	Not Reported
Abandon da:	0	Site id:	MD7000000249834

Map ID:	279		
Objectid:	250590	County let:	MO
Permit:	MO881576	Mgs id:	Not Reported
B1 seq:	Not Reported	B1 recd:	1990 821
City:	SILVER SPRING	State:	MD
Zip:	20903	Driller na:	MICHAEL W HUBER
Driller id:	MWD0000	Est gpm pr:	0
Use for wa:	Test, Observation, Monitoring	Approx dep:	15
Drill meth:	BORED	Replacemen:	N
Wapid:	Not Reported	Subdivisio:	Not Reported
Section:	Not Reported	Lot:	Not Reported
Nearest to:	Not Reported	Town dista:	Not Reported
Town direc:	Not Reported	Road name:	BOWDITCH RD
Road side:	N	Road dista:	20 FT
Tax map:	Not Reported	Block:	Not Reported
Parcel:	Not Reported	N grid83:	152324
E grid83:	401550	Lat dec de:	39.038891
Lon dec de:	-76.982095	Issue date:	1990 831
Special fl:	Not Reported	C1 seq:	Not Reported
C1 recd:	1991 212	Completion:	19901211
Total dept:	13	Num unsucc:	0
Hydrofract:	Not Reported	Grouted:	Y
Grout type:	CM	Grout top:	0
Grout bott:	4	Casing typ:	PL
Casing dia:	4	Casing dep:	5
Casing hei:	-00	Screen typ:	PL
Top screen:	5	Bottom scr:	13
Screen t 1:	Not Reported	Top scre 1:	0
Bottom s 1:	0	Screen t 2:	Not Reported
Top scre 2:	0	Bottom s 2:	0
Screen dia:	4	Flowing we:	Not Reported
Telescopin:	Not Reported	Log type:	Not Reported
Hrs pumped:	0	Pumping ra:	0
Level befo:	0	Level duri:	0
Test pump:	O	Pump insta:	Not Reported
Install pu:	Not Reported	Capacity:	0
Pump hp:	0	Column len:	0
Closed:	Not Reported	Abandoned:	Not Reported
Abandon da:	0	Site id:	MD7000000250590

Map ID: 279

GEOCHECK VERSION 2.1
STATE DATABASE WELL INFORMATION

Objectid:	250593	County let:	MO
Permit:	MO881579	Mgs id:	Not Reported
B1 seq:	Not Reported	B1 recd:	1990 821
City:	SILVER SPRING	State:	MD
Zip:	20903	Driller na:	MICHAEL W HUBER
Driller id:	MWD0000	Est gpm pr:	0
Use for wa:	Test, Observation, Monitoring	Approx dep:	15
Drill meth:	BORED	Replacemen:	N
Wapid:	Not Reported	Subdivisio:	Not Reported
Section:	Not Reported	Lot:	Not Reported
Nearest to:	Not Reported	Town dista:	Not Reported
Town direc:	Not Reported	Road name:	BOWDITCH RD
Road side:	N	Road dista:	30 FT
Tax map:	Not Reported	Block:	Not Reported
Parcel:	Not Reported	N grid83:	152324
E grid83:	401550	Lat dec de:	39.038891
Lon dec de:	-76.982095	Issue date:	1990 831
Special fl:	Not Reported	C1 seq:	Not Reported
C1 recd:	1991 212	Completion:	19901217
Total dept:	9	Num unsucc:	0
Hydrofract:	Not Reported	Grouted:	Y
Grout type:	CM	Grout top:	0
Grout bott:	4	Casing typ:	PL
Casing dia:	4	Casing dep:	5
Casing hei:	-00	Screen typ:	PL
Top screen:	5	Bottom scr:	9
Screen t 1:	Not Reported	Top scre 1:	0
Bottom s 1:	0	Screen t 2:	Not Reported
Top scre 2:	0	Bottom s 2:	0
Screen dia:	4	Flowing we:	Not Reported
Telescopin:	Not Reported	Log type:	Not Reported
Hrs pumped:	0	Pumping ra:	0
Level befo:	0	Level duri:	0
Test pump:	O	Pump insta:	Not Reported
Install pu:	Not Reported	Capacity:	0
Pump hp:	0	Column len:	0
Closed:	Not Reported	Abandoned:	Not Reported
Abandon da:	0	Site id:	MD7000000250593

Map ID:	279		
Objectid:	250592	County let:	MO
Permit:	MO881578	Mgs id:	Not Reported
B1 seq:	Not Reported	B1 recd:	1990 821
City:	SILVER SPRING	State:	MD
Zip:	20903	Driller na:	MICHAEL W HUBER
Driller id:	MWD0000	Est gpm pr:	0
Use for wa:	Test, Observation, Monitoring	Approx dep:	15
Drill meth:	BORED	Replacemen:	N
Wapid:	Not Reported	Subdivisio:	Not Reported
Section:	Not Reported	Lot:	Not Reported
Nearest to:	Not Reported	Town dista:	Not Reported
Town direc:	Not Reported	Road name:	BOWDITCH RD
Road side:	N	Road dista:	30 FT
Tax map:	Not Reported	Block:	Not Reported
Parcel:	Not Reported	N grid83:	152324
E grid83:	401550	Lat dec de:	39.038891
Lon dec de:	-76.982095	Issue date:	1990 831
Special fl:	Not Reported	C1 seq:	Not Reported
C1 recd:	1991 212	Completion:	19901211
Total dept:	17	Num unsucc:	0

Hydrofract:	Not Reported	Grouted:	Y
Grout type:	CM	Grout top:	0
Grout bott:	4	Casing typ:	PL
Casing dia:	4	Casing dep:	5
Casing hei:	-00	Screen typ:	PL
Top screen:	5	Bottom scr:	17
Screen t 1:	Not Reported	Top scre 1:	0
Bottom s 1:	0	Screen t 2:	Not Reported
Top scre 2:	0	Bottom s 2:	0
Screen dia:	4	Flowing we:	Not Reported
Telescopin:	Not Reported	Log type:	Not Reported
Hrs pumped:	0	Pumping ra:	0
Level befo:	0	Level duri:	0
Test pump:	O	Pump insta:	Not Reported
Install pu:	Not Reported	Capacity:	0
Pump hp:	0	Column len:	0
Closed:	Not Reported	Abandoned:	Not Reported
Abandon da:	0	Site id:	MD7000000250592

Map ID:	279		
Objectid:	250589	County let:	MO
Permit:	MO881575	Mgs id:	Not Reported
B1 seq:	Not Reported	B1 recd:	1990 821
City:	SILVER SPRING	State:	MD
Zip:	20903	Driller na:	MICHAEL W HUBER
Driller id:	MWD0000	Est gpm pr:	0
Use for wa:	Test, Observation, Monitoring	Approx dep:	15
Drill meth:	BORED	Replacemen:	N
Wapid:	Not Reported	Subdivisio:	Not Reported
Section:	Not Reported	Lot:	Not Reported
Nearest to:	Not Reported	Town dista:	Not Reported
Town direc:	Not Reported	Road name:	BOWDITCH RD
Road side:	N	Road dista:	30 FT
Tax map:	Not Reported	Block:	Not Reported
Parcel:	Not Reported	N grid83:	152324
E grid83:	401550	Lat dec de:	39.038891
Lon dec de:	-76.982095	Issue date:	1990 831
Special fl:	Not Reported	C1 seq:	Not Reported
C1 recd:	1991 212	Completion:	19901210
Total dept:	11	Num unsucc:	0
Hydrofract:	Not Reported	Grouted:	Y
Grout type:	CM	Grout top:	0
Grout bott:	4	Casing typ:	PL
Casing dia:	4	Casing dep:	6
Casing hei:	-00	Screen typ:	PL
Top screen:	6	Bottom scr:	11
Screen t 1:	Not Reported	Top scre 1:	0
Bottom s 1:	0	Screen t 2:	Not Reported
Top scre 2:	0	Bottom s 2:	0
Screen dia:	4	Flowing we:	Not Reported
Telescopin:	Not Reported	Log type:	Not Reported
Hrs pumped:	0	Pumping ra:	0
Level befo:	0	Level duri:	0
Test pump:	O	Pump insta:	Not Reported
Install pu:	Not Reported	Capacity:	0
Pump hp:	0	Column len:	0
Closed:	Not Reported	Abandoned:	Not Reported
Abandon da:	0	Site id:	MD7000000250589

Map ID: 279

GEOCHECK VERSION 2.1
STATE DATABASE WELL INFORMATION

Objectid:	250803	County let:	MO
Permit:	MO881888	Mgs id:	Not Reported
B1 seq:	Not Reported	B1 recd:	1991 4 2
City:	SILVER SPRGS	State:	MD
Zip:	20903	Driller na:	MICHAEL P. WILLEY
Driller id:	MWD455	Est gpm pr:	0
Use for wa:	Test, Observation, Monitoring	Approx dep:	40
Drill meth:	BORED	Replacemen:	N
Wapid:	Not Reported	Subdivisio:	Not Reported
Section:	Not Reported	Lot:	11GW-86
Nearest to:	SILVER SPRING	Town dista:	0
Town direc:	Not Reported	Road name:	BOWDITCH RD
Road side:	E	Road dista:	10 FT
Tax map:	Not Reported	Block:	Not Reported
Parcel:	Not Reported	N grid83:	152324
E grid83:	401550	Lat dec de:	39.038891
Lon dec de:	-76.982095	Issue date:	1991 4 4
Special fl:	Not Reported	C1 seq:	Not Reported
C1 recd:	1992 312	Completion:	1991 429
Total dept:	30	Num unsucc:	0
Hydrofract:	Not Reported	Grouted:	Y
Grout type:	CM	Grout top:	0
Grout bott:	16	Casing typ:	PL
Casing dia:	2	Casing dep:	20
Casing hei:	+03	Screen typ:	PL
Top screen:	20	Bottom scr:	30
Screen t 1:	Not Reported	Top scre 1:	0
Bottom s 1:	0	Screen t 2:	Not Reported
Top scre 2:	0	Bottom s 2:	0
Screen dia:	2	Flowing we:	Not Reported
Telescopin:	Not Reported	Log type:	Not Reported
Hrs pumped:	0	Pumping ra:	0
Level befo:	0	Level duri:	0
Test pump:	O	Pump insta:	Not Reported
Install pu:	Not Reported	Capacity:	0
Pump hp:	0	Column len:	0
Closed:	Not Reported	Abandoned:	Not Reported
Abandon da:	0	Site id:	MD7000000250803

Map ID:	279		
Objectid:	408535	County let:	MO
Permit:	MO940475	Mgs id:	Not Reported
B1 seq:	4233	B1 recd:	19971022
City:	SILVER SPRING	State:	MD
Zip:	20903	Driller na:	SCOTT LENGLET
Driller id:	MGD 75	Est gpm pr:	0
Use for wa:	Test, Observation, Monitoring	Approx dep:	25
Drill meth:	Not Reported	Replacemen:	N
Wapid:	Not Reported	Subdivisio:	Not Reported
Section:	Not Reported	Lot:	Not Reported
Nearest to:	WHITE OAK	Town dista:	Not Reported
Town direc:	E	Road name:	NEW HAMPSHIRE
Road side:	E	Road dista:	1000FT
Tax map:	KQ121	Block:	Not Reported
Parcel:	700	N grid83:	152324
E grid83:	401550	Lat dec de:	39.038891
Lon dec de:	-76.982095	Issue date:	19971027
Special fl:	Y	C1 seq:	5888
C1 recd:	1998 120	Completion:	19971029
Total dept:	20	Num unsucc:	0

Hydrofract:	N	Grouted:	Not Reported
Grout type:	Not Reported	Grout top:	0
Grout bott:	0	Casing typ:	Not Reported
Casing dia:	0	Casing dep:	0
Casing hei:	Not Reported	Screen typ:	Not Reported
Top screen:	0	Bottom scr:	0
Screen t 1:	Not Reported	Top scre 1:	0
Bottom s 1:	0	Screen t 2:	Not Reported
Top scre 2:	0	Bottom s 2:	0
Screen dia:	0	Flowing we:	Not Reported
Telescopin:	Not Reported	Log type:	Not Reported
Hrs pumped:	0	Pumping ra:	0
Level befo:	0	Level duri:	0
Test pump:	Not Reported	Pump insta:	Not Reported
Install pu:	Not Reported	Capacity:	0
Pump hp:	0	Column len:	0
Closed:	Not Reported	Abandoned:	Y
Abandon da:	19971029	Site id:	MD7000000408535

Map ID:	279		
Objectid:	250801	County let:	MO
Permit:	MO881886	Mgs id:	Not Reported
B1 seq:	Not Reported	B1 recd:	1991 4 2
City:	SILVER SPRGS	State:	MD
Zip:	20903	Driller na:	MICHAEL P. WILLEY
Driller id:	MWD455	Est gpm pr:	0
Use for wa:	Test, Observation, Monitoring	Approx dep:	40
Drill meth:	BORED	Replacemen:	N
Wapid:	Not Reported	Subdivisio:	Not Reported
Section:	Not Reported	Lot:	11GW-84
Nearest to:	SILVER SPRING	Town dista:	0
Town direc:	Not Reported	Road name:	MAURY RD
Road side:	W	Road dista:	10 FT
Tax map:	Not Reported	Block:	Not Reported
Parcel:	Not Reported	N grid83:	152324
E grid83:	401550	Lat dec de:	39.038891
Lon dec de:	-76.982095	Issue date:	1991 4 4
Special fl:	Not Reported	C1 seq:	Not Reported
C1 recd:	1992 312	Completion:	1991 424
Total dept:	29	Num unsucc:	0
Hydrofract:	Not Reported	Grouted:	Y
Grout type:	CM	Grout top:	0
Grout bott:	16	Casing typ:	PL
Casing dia:	2	Casing dep:	19
Casing hei:	+03	Screen typ:	PL
Top screen:	19	Bottom scr:	29
Screen t 1:	Not Reported	Top scre 1:	0
Bottom s 1:	0	Screen t 2:	Not Reported
Top scre 2:	0	Bottom s 2:	0
Screen dia:	2	Flowing we:	Not Reported
Telescopin:	Not Reported	Log type:	Not Reported
Hrs pumped:	0	Pumping ra:	0
Level befo:	0	Level duri:	0
Test pump:	O	Pump insta:	Not Reported
Install pu:	Not Reported	Capacity:	0
Pump hp:	0	Column len:	0
Closed:	Not Reported	Abandoned:	Y
Abandon da:	2002 912	Site id:	MD7000000250801

Map ID: 279

GEOCHECK VERSION 2.1
STATE DATABASE WELL INFORMATION

Objectid:	456060	County let:	MO
Permit:	MO941620	Mgs id:	Not Reported
B1 seq:	6756	B1 recd:	2000 8 9
City:	SILVER SPRING	State:	MD
Zip:	20903	Driller na:	ROBERT ATKINSON
Driller id:	MGD 67	Est gpm pr:	0
Use for wa:	Test, Observation, Monitoring	Approx dep:	110
Drill meth:	AIR-ROT	Replacemen:	N
Wapid:	Not Reported	Subdivisio:	Not Reported
Section:	Not Reported	Lot:	Not Reported
Nearest to:	SILVER SPRINGS	Town dista:	3
Town direc:	NE	Road name:	LAKE RD
Road side:	N	Road dista:	50 FT
Tax map:	Not Reported	Block:	Not Reported
Parcel:	Not Reported	N grid83:	152324
E grid83:	401550	Lat dec de:	39.038891
Lon dec de:	-76.982095	Issue date:	2000 810
Special fl:	Y	C1 seq:	4404
C1 recd:	200011 3	Completion:	2000 912
Total dept:	49	Num unsucc:	0
Hydrofract:	N	Grouted:	Y
Grout type:	CM	Grout top:	0
Grout bott:	34	Casing typ:	PL
Casing dia:	2	Casing dep:	39
Casing hei:	+2	Screen typ:	PL
Top screen:	39	Bottom scr:	49
Screen t 1:	Not Reported	Top scre 1:	0
Bottom s 1:	0	Screen t 2:	Not Reported
Top scre 2:	0	Bottom s 2:	0
Screen dia:	2	Flowing we:	Not Reported
Telescopin:	Not Reported	Log type:	Not Reported
Hrs pumped:	1	Pumping ra:	1
Level befo:	1	Level duri:	1
Test pump:	Not Reported	Pump insta:	N
Install pu:	Not Reported	Capacity:	0
Pump hp:	0	Column len:	0
Closed:	Not Reported	Abandoned:	Not Reported
Abandon da:	0	Site id:	MD7000000456060

Map ID:	279		
Objectid:	455691	County let:	MO
Permit:	MO942033	Mgs id:	Not Reported
B1 seq:	4306	B1 recd:	2001 821
City:	SILVER SPRING	State:	MD
Zip:	20903	Driller na:	ROBERT ATKINSON
Driller id:	MGD 67	Est gpm pr:	0
Use for wa:	Test, Observation, Monitoring	Approx dep:	225
Drill meth:	AIR-ROT	Replacemen:	N
Wapid:	Not Reported	Subdivisio:	Not Reported
Section:	Not Reported	Lot:	Not Reported
Nearest to:	SILVER SPRINGS	Town dista:	3
Town direc:	NE	Road name:	EDISON RD
Road side:	S	Road dista:	200 FT
Tax map:	Not Reported	Block:	Not Reported
Parcel:	Not Reported	N grid83:	152324
E grid83:	401550	Lat dec de:	39.038891
Lon dec de:	-76.982095	Issue date:	2001 822
Special fl:	Y	C1 seq:	1232
C1 recd:	2001 927	Completion:	2001 911
Total dept:	215	Num unsucc:	0

Hydrofract:	N	Grouted:	Y
Grout type:	CM	Grout top:	0
Grout bott:	200	Casing typ:	PL
Casing dia:	2	Casing dep:	205
Casing hei:	+3	Screen typ:	PL
Top screen:	205	Bottom scr:	215
Screen t 1:	Not Reported	Top scre 1:	0
Bottom s 1:	0	Screen t 2:	Not Reported
Top scre 2:	0	Bottom s 2:	0
Screen dia:	2	Flowing we:	Not Reported
Telescopin:	Not Reported	Log type:	Not Reported
Hrs pumped:	1	Pumping ra:	1
Level befo:	1	Level duri:	0
Test pump:	Not Reported	Pump insta:	N
Install pu:	Not Reported	Capacity:	0
Pump hp:	0	Column len:	0
Closed:	Not Reported	Abandoned:	Y
Abandon da:	2002 920	Site id:	MD7000000455691

Map ID:	279		
Objectid:	455692	County let:	MO
Permit:	MO942034	Mgs id:	Not Reported
B1 seq:	4304	B1 recd:	2001 821
City:	SILVER SPRING	State:	MD
Zip:	20903	Driller na:	ROBERT ATKINSON
Driller id:	MGD 67	Est gpm pr:	0
Use for wa:	Test, Observation, Monitoring	Approx dep:	225
Drill meth:	AIR-ROT	Replacemen:	N
Wapid:	Not Reported	Subdivisio:	Not Reported
Section:	Not Reported	Lot:	Not Reported
Nearest to:	SILVER SPRINGS	Town dista:	3
Town direc:	NE	Road name:	EDISON RD
Road side:	S	Road dista:	50 FT
Tax map:	Not Reported	Block:	Not Reported
Parcel:	Not Reported	N grid83:	152324
E grid83:	401550	Lat dec de:	39.038891
Lon dec de:	-76.982095	Issue date:	2001 822
Special fl:	Y	C1 seq:	3134
C1 recd:	2001 927	Completion:	2001 9 5
Total dept:	133	Num unsucc:	0
Hydrofract:	N	Grouted:	Y
Grout type:	CM	Grout top:	0
Grout bott:	118	Casing typ:	PL
Casing dia:	2	Casing dep:	123
Casing hei:	+3	Screen typ:	PL
Top screen:	123	Bottom scr:	133
Screen t 1:	Not Reported	Top scre 1:	0
Bottom s 1:	0	Screen t 2:	Not Reported
Top scre 2:	0	Bottom s 2:	0
Screen dia:	2	Flowing we:	Not Reported
Telescopin:	Not Reported	Log type:	Not Reported
Hrs pumped:	1	Pumping ra:	1
Level befo:	1	Level duri:	0
Test pump:	Not Reported	Pump insta:	N
Install pu:	Not Reported	Capacity:	0
Pump hp:	0	Column len:	0
Closed:	Not Reported	Abandoned:	Y
Abandon da:	2002 911	Site id:	MD7000000455692

Map ID: 279

GEOCHECK VERSION 2.1
STATE DATABASE WELL INFORMATION

Objectid:	456064	County let:	MO
Permit:	MO941624	Mgs id:	Not Reported
B1 seq:	6759	B1 recd:	2000 9 8
City:	SILVER SPRING	State:	MD
Zip:	20903	Driller na:	ROBERT ATKINSON
Driller id:	MGD 67	Est gpm pr:	0
Use for wa:	Test, Observation, Monitoring	Approx dep:	80
Drill meth:	AIR-ROT	Replacemen:	N
Wapid:	Not Reported	Subdivisio:	Not Reported
Section:	Not Reported	Lot:	Not Reported
Nearest to:	SILVER SPRINGS	Town dista:	3
Town direc:	NE	Road name:	CHURCH RD
Road side:	W	Road dista:	50 FT
Tax map:	Not Reported	Block:	Not Reported
Parcel:	Not Reported	N grid83:	152324
E grid83:	401550	Lat dec de:	39.038891
Lon dec de:	-76.982095	Issue date:	2000 810
Special fl:	Y	C1 seq:	4408
C1 recd:	200011 3	Completion:	2000 919
Total dept:	105	Num unsucc:	0
Hydrofract:	N	Grouted:	Y
Grout type:	CM	Grout top:	0
Grout bott:	90	Casing typ:	PL
Casing dia:	2	Casing dep:	95
Casing hei:	+2	Screen typ:	PL
Top screen:	95	Bottom scr:	105
Screen t 1:	Not Reported	Top scre 1:	0
Bottom s 1:	0	Screen t 2:	Not Reported
Top scre 2:	0	Bottom s 2:	0
Screen dia:	2	Flowing we:	Not Reported
Telescopin:	Not Reported	Log type:	Not Reported
Hrs pumped:	1	Pumping ra:	1
Level befo:	1	Level duri:	1
Test pump:	Not Reported	Pump insta:	N
Install pu:	Not Reported	Capacity:	0
Pump hp:	0	Column len:	0
Closed:	Not Reported	Abandoned:	Not Reported
Abandon da:	0	Site id:	MD7000000456064

Map ID:	279		
Objectid:	250587	County let:	MO
Permit:	MO881573	Mgs id:	Not Reported
B1 seq:	Not Reported	B1 recd:	1990 821
City:	SILVER SPRING	State:	MD
Zip:	20903	Driller na:	MICHAEL W HUBER
Driller id:	MWD0000	Est gpm pr:	0
Use for wa:	Test, Observation, Monitoring	Approx dep:	15
Drill meth:	BORED	Replacemen:	N
Wapid:	Not Reported	Subdivisio:	Not Reported
Section:	Not Reported	Lot:	Not Reported
Nearest to:	Not Reported	Town dista:	Not Reported
Town direc:	Not Reported	Road name:	BOWDITCH RD
Road side:	N	Road dista:	10 FT
Tax map:	Not Reported	Block:	Not Reported
Parcel:	Not Reported	N grid83:	152324
E grid83:	401550	Lat dec de:	39.038891
Lon dec de:	-76.982095	Issue date:	1990 831
Special fl:	Not Reported	C1 seq:	5891
C1 recd:	1991 212	Completion:	19901210
Total dept:	11	Num unsucc:	0

Hydrofract:	Not Reported	Grouted:	Y
Grout type:	CM	Grout top:	0
Grout bott:	4	Casing typ:	PL
Casing dia:	4	Casing dep:	6
Casing hei:	-0	Screen typ:	PL
Top screen:	6	Bottom scr:	11
Screen t 1:	Not Reported	Top scre 1:	0
Bottom s 1:	0	Screen t 2:	Not Reported
Top scre 2:	0	Bottom s 2:	0
Screen dia:	4	Flowing we:	Not Reported
Telescopin:	Not Reported	Log type:	Not Reported
Hrs pumped:	1	Pumping ra:	1
Level befo:	1	Level duri:	1
Test pump:	O	Pump insta:	N
Install pu:	Not Reported	Capacity:	0
Pump hp:	0	Column len:	0
Closed:	Not Reported	Abandoned:	Not Reported
Abandon da:	0	Site id:	MD7000000250587

Map ID:	279		
Objectid:	455693	County let:	MO
Permit:	MO942035	Mgs id:	Not Reported
B1 seq:	4305	B1 recd:	2001 821
City:	SILVER SPRING	State:	MD
Zip:	20903	Driller na:	ROBERT ATKINSON
Driller id:	MGD 67	Est gpm pr:	0
Use for wa:	Test, Observation, Monitoring	Approx dep:	225
Drill meth:	AIR-ROT	Replacemen:	N
Wapid:	Not Reported	Subdivisio:	Not Reported
Section:	Not Reported	Lot:	Not Reported
Nearest to:	SILVER SPRINGS	Town dista:	3
Town direc:	NE	Road name:	ERICCSON RD
Road side:	S	Road dista:	50 FT
Tax map:	Not Reported	Block:	Not Reported
Parcel:	Not Reported	N grid83:	152324
E grid83:	401550	Lat dec de:	39.038891
Lon dec de:	-76.982095	Issue date:	2001 822
Special fl:	Y	C1 seq:	1231
C1 recd:	2001 927	Completion:	2001 913
Total dept:	110	Num unsucc:	0
Hydrofract:	N	Grouted:	Y
Grout type:	CM	Grout top:	0
Grout bott:	95	Casing typ:	PL
Casing dia:	2	Casing dep:	100
Casing hei:	Not Reported	Screen typ:	PL
Top screen:	100	Bottom scr:	110
Screen t 1:	Not Reported	Top scre 1:	0
Bottom s 1:	0	Screen t 2:	Not Reported
Top scre 2:	0	Bottom s 2:	0
Screen dia:	2	Flowing we:	Not Reported
Telescopin:	T	Log type:	Not Reported
Hrs pumped:	1	Pumping ra:	1
Level befo:	1	Level duri:	0
Test pump:	Not Reported	Pump insta:	N
Install pu:	Not Reported	Capacity:	0
Pump hp:	0	Column len:	0
Closed:	Not Reported	Abandoned:	Not Reported
Abandon da:	0	Site id:	MD7000000455693

Map ID: 279

GEOCHECK VERSION 2.1
STATE DATABASE WELL INFORMATION

Objectid:	408534	County let:	MO
Permit:	MO940474	Mgs id:	Not Reported
B1 seq:	4232	B1 recd:	19971022
City:	SILVER SPRING	State:	MD
Zip:	20903	Driller na:	SCOTT LENGLET
Driller id:	MGD 75	Est gpm pr:	0
Use for wa:	Test, Observation, Monitoring	Approx dep:	25
Drill meth:	Not Reported	Replacemen:	N
Wapid:	Not Reported	Subdivisio:	Not Reported
Section:	Not Reported	Lot:	Not Reported
Nearest to:	WHITE OAK	Town dista:	Not Reported
Town direc:	E	Road name:	NEW HAMPSHIRE
Road side:	E	Road dista:	1000FT
Tax map:	KQ121	Block:	Not Reported
Parcel:	700	N grid83:	152324
E grid83:	401550	Lat dec de:	39.038891
Lon dec de:	-76.982095	Issue date:	19971027
Special fl:	Y	C1 seq:	5887
C1 recd:	1998 120	Completion:	19971029
Total dept:	20	Num unsucc:	0
Hydrofract:	N	Grouted:	Not Reported
Grout type:	Not Reported	Grout top:	0
Grout bott:	0	Casing typ:	Not Reported
Casing dia:	0	Casing dep:	0
Casing hei:	Not Reported	Screen typ:	Not Reported
Top screen:	0	Bottom scr:	0
Screen t 1:	Not Reported	Top scre 1:	0
Bottom s 1:	0	Screen t 2:	Not Reported
Top scre 2:	0	Bottom s 2:	0
Screen dia:	0	Flowing we:	Not Reported
Telescopin:	Not Reported	Log type:	Not Reported
Hrs pumped:	0	Pumping ra:	0
Level befo:	0	Level duri:	0
Test pump:	Not Reported	Pump insta:	Not Reported
Install pu:	Not Reported	Capacity:	0
Pump hp:	0	Column len:	0
Closed:	Not Reported	Abandoned:	Y
Abandon da:	19971029	Site id:	MD7000000408534

Map ID:	279		
Objectid:	250802	County let:	MO
Permit:	MO881887	Mgs id:	Not Reported
B1 seq:	Not Reported	B1 recd:	1991 4 2
City:	SILVER SPRGS	State:	MD
Zip:	20903	Driller na:	MICHAEL P. WILLEY
Driller id:	MWD455	Est gpm pr:	0
Use for wa:	Test, Observation, Monitoring	Approx dep:	40
Drill meth:	BORED	Replacemen:	N
Wapid:	Not Reported	Subdivisio:	Not Reported
Section:	Not Reported	Lot:	11GW-85
Nearest to:	SILVER SPRING	Town dista:	0
Town direc:	Not Reported	Road name:	TAYLOR RD
Road side:	S	Road dista:	10 FT
Tax map:	Not Reported	Block:	Not Reported
Parcel:	Not Reported	N grid83:	152324
E grid83:	401550	Lat dec de:	39.038891
Lon dec de:	-76.982095	Issue date:	1991 4 4
Special fl:	Not Reported	C1 seq:	Not Reported
C1 recd:	1992 312	Completion:	1991 430
Total dept:	40	Num unsucc:	0

Hydrofract:	Not Reported	Grouted:	Y
Grout type:	CM	Grout top:	0
Grout bott:	22	Casing typ:	PL
Casing dia:	2	Casing dep:	25
Casing hei:	+03	Screen typ:	PL
Top screen:	25	Bottom scr:	40
Screen t 1:	Not Reported	Top scre 1:	0
Bottom s 1:	0	Screen t 2:	Not Reported
Top scre 2:	0	Bottom s 2:	0
Screen dia:	2	Flowing we:	Not Reported
Telescopin:	Not Reported	Log type:	Not Reported
Hrs pumped:	0	Pumping ra:	0
Level befo:	0	Level duri:	0
Test pump:	O	Pump insta:	Not Reported
Install pu:	Not Reported	Capacity:	0
Pump hp:	0	Column len:	0
Closed:	Not Reported	Abandoned:	Y
Abandon da:	2002 911	Site id:	MD7000000250802

Map ID:	279		
Objectid:	408533	County let:	MO
Permit:	MO940473	Mgs id:	Not Reported
B1 seq:	4231	B1 recd:	19971022
City:	SILVER SPRING	State:	MD
Zip:	20903	Driller na:	SCOTT LENGLET
Driller id:	MGD 75	Est gpm pr:	0
Use for wa:	Test, Observation, Monitoring	Approx dep:	25
Drill meth:	Not Reported	Replacemen:	N
Wapid:	Not Reported	Subdivisio:	Not Reported
Section:	Not Reported	Lot:	Not Reported
Nearest to:	WHITE OAK	Town dista:	Not Reported
Town direc:	E	Road name:	NEW HAMPSHIRE
Road side:	E	Road dista:	1000FT
Tax map:	KQ121	Block:	Not Reported
Parcel:	700	N grid83:	152324
E grid83:	401550	Lat dec de:	39.038891
Lon dec de:	-76.982095	Issue date:	19971027
Special fl:	Y	C1 seq:	5886
C1 recd:	1998 120	Completion:	19971029
Total dept:	24	Num unsucc:	0
Hydrofract:	N	Grouted:	Not Reported
Grout type:	Not Reported	Grout top:	0
Grout bott:	0	Casing typ:	Not Reported
Casing dia:	0	Casing dep:	0
Casing hei:	Not Reported	Screen typ:	Not Reported
Top screen:	0	Bottom scr:	0
Screen t 1:	Not Reported	Top scre 1:	0
Bottom s 1:	0	Screen t 2:	Not Reported
Top scre 2:	0	Bottom s 2:	0
Screen dia:	0	Flowing we:	Not Reported
Telescopin:	Not Reported	Log type:	Not Reported
Hrs pumped:	0	Pumping ra:	0
Level befo:	0	Level duri:	0
Test pump:	Not Reported	Pump insta:	Not Reported
Install pu:	Not Reported	Capacity:	0
Pump hp:	0	Column len:	0
Closed:	Not Reported	Abandoned:	Y
Abandon da:	19971029	Site id:	MD7000000408533

Map ID: 279

GEOCHECK VERSION 2.1
STATE DATABASE WELL INFORMATION

Objectid:	250804	County let:	MO
Permit:	MO881889	Mgs id:	Not Reported
B1 seq:	Not Reported	B1 recd:	1991 4 2
City:	SILVER SPRGS	State:	MD
Zip:	20903	Driller na:	MICHAEL P. WILLEY
Driller id:	MWD455	Est gpm pr:	0
Use for wa:	Test, Observation, Monitoring	Approx dep:	70
Drill meth:	BORED	Replacemen:	N
Wapid:	Not Reported	Subdivisio:	Not Reported
Section:	Not Reported	Lot:	11GW-87
Nearest to:	SILVER SPRING	Town dista:	0
Town direc:	Not Reported	Road name:	BOWDITCH RD
Road side:	N	Road dista:	10 FT
Tax map:	Not Reported	Block:	Not Reported
Parcel:	Not Reported	N grid83:	152324
E grid83:	401550	Lat dec de:	39.038891
Lon dec de:	-76.982095	Issue date:	1991 4 4
Special fl:	Not Reported	C1 seq:	Not Reported
C1 recd:	1992 312	Completion:	1991 5 1
Total dept:	56	Num unsucc:	0
Hydrofract:	Not Reported	Grouted:	Y
Grout type:	CM	Grout top:	0
Grout bott:	32	Casing typ:	PL
Casing dia:	6	Casing dep:	36
Casing hei:	+02	Screen typ:	PL
Top screen:	36	Bottom scr:	56
Screen t 1:	Not Reported	Top scre 1:	0
Bottom s 1:	0	Screen t 2:	Not Reported
Top scre 2:	0	Bottom s 2:	0
Screen dia:	6	Flowing we:	Not Reported
Telescopin:	Not Reported	Log type:	Not Reported
Hrs pumped:	0	Pumping ra:	0
Level befo:	0	Level duri:	0
Test pump:	O	Pump insta:	Not Reported
Install pu:	Not Reported	Capacity:	0
Pump hp:	0	Column len:	0
Closed:	Not Reported	Abandoned:	Not Reported
Abandon da:	0	Site id:	MD7000000250804

Map ID:	279		
Objectid:	408527	County let:	MO
Permit:	MO940467	Mgs id:	Not Reported
B1 seq:	4225	B1 recd:	19971022
City:	SILVER SPRING	State:	MD
Zip:	20903	Driller na:	SCOTT LENGLET
Driller id:	MGD 75	Est gpm pr:	0
Use for wa:	Test, Observation, Monitoring	Approx dep:	25
Drill meth:	Not Reported	Replacemen:	N
Wapid:	Not Reported	Subdivisio:	Not Reported
Section:	Not Reported	Lot:	Not Reported
Nearest to:	WHITE OAK	Town dista:	Not Reported
Town direc:	E	Road name:	NEW HAMPSHIRE
Road side:	E	Road dista:	1000FT
Tax map:	KQ121	Block:	Not Reported
Parcel:	700	N grid83:	152324
E grid83:	401550	Lat dec de:	39.038891
Lon dec de:	-76.982095	Issue date:	19971027
Special fl:	Y	C1 seq:	5880
C1 recd:	1998 120	Completion:	19971031
Total dept:	24	Num unsucc:	0

Hydrofract:	N	Grouted:	Not Reported
Grout type:	Not Reported	Grout top:	0
Grout bott:	0	Casing typ:	Not Reported
Casing dia:	0	Casing dep:	0
Casing hei:	Not Reported	Screen typ:	Not Reported
Top screen:	0	Bottom scr:	0
Screen t 1:	Not Reported	Top scre 1:	0
Bottom s 1:	0	Screen t 2:	Not Reported
Top scre 2:	0	Bottom s 2:	0
Screen dia:	0	Flowing we:	Not Reported
Telescopin:	Not Reported	Log type:	Not Reported
Hrs pumped:	0	Pumping ra:	0
Level befo:	0	Level duri:	0
Test pump:	Not Reported	Pump insta:	Not Reported
Install pu:	Not Reported	Capacity:	0
Pump hp:	0	Column len:	0
Closed:	Not Reported	Abandoned:	Y
Abandon da:	19971031	Site id:	MD7000000408527

Map ID:	279		
Objectid:	408532	County let:	MO
Permit:	MO940472	Mgs id:	Not Reported
B1 seq:	4230	B1 recd:	19971022
City:	SILVER SPRING	State:	MD
Zip:	20903	Driller na:	SCOTT LENGLET
Driller id:	MGD 75	Est gpm pr:	0
Use for wa:	Test, Observation, Monitoring	Approx dep:	25
Drill meth:	Not Reported	Replacemen:	N
Wapid:	Not Reported	Subdivisio:	Not Reported
Section:	Not Reported	Lot:	Not Reported
Nearest to:	WHITE OAK	Town dista:	Not Reported
Town direc:	E	Road name:	NEW HAMPSHIRE
Road side:	E	Road dista:	1000FT
Tax map:	KQ121	Block:	Not Reported
Parcel:	700	N grid83:	152324
E grid83:	401550	Lat dec de:	39.038891
Lon dec de:	-76.982095	Issue date:	19971027
Special fl:	Y	C1 seq:	5885
C1 recd:	1998 120	Completion:	19971029
Total dept:	23	Num unsucc:	0
Hydrofract:	Not Reported	Grouted:	Not Reported
Grout type:	Not Reported	Grout top:	0
Grout bott:	0	Casing typ:	Not Reported
Casing dia:	0	Casing dep:	0
Casing hei:	Not Reported	Screen typ:	Not Reported
Top screen:	0	Bottom scr:	0
Screen t 1:	Not Reported	Top scre 1:	0
Bottom s 1:	0	Screen t 2:	Not Reported
Top scre 2:	0	Bottom s 2:	0
Screen dia:	0	Flowing we:	Not Reported
Telescopin:	Not Reported	Log type:	Not Reported
Hrs pumped:	0	Pumping ra:	0
Level befo:	0	Level duri:	0
Test pump:	Not Reported	Pump insta:	Not Reported
Install pu:	Not Reported	Capacity:	0
Pump hp:	0	Column len:	0
Closed:	Not Reported	Abandoned:	Y
Abandon da:	19971029	Site id:	MD7000000408532

Map ID: 279

GEOCHECK VERSION 2.1
STATE DATABASE WELL INFORMATION

Objectid:	456075	County let:	MO
Permit:	MO941618	Mgs id:	Not Reported
B1 seq:	6754	B1 recd:	2000 8 9
City:	SILVER SPRING	State:	MD
Zip:	20903	Driller na:	ROBERT ATKINSON
Driller id:	MGD 67	Est gpm pr:	0
Use for wa:	Test, Observation, Monitoring	Approx dep:	100
Drill meth:	AIR-ROT	Replacemen:	N
Wapid:	Not Reported	Subdivisio:	Not Reported
Section:	Not Reported	Lot:	Not Reported
Nearest to:	SILVER SPRINGS	Town dista:	3
Town direc:	NE	Road name:	EDISON RD
Road side:	S	Road dista:	250 FT
Tax map:	Not Reported	Block:	Not Reported
Parcel:	Not Reported	N grid83:	152324
E grid83:	401550	Lat dec de:	39.038891
Lon dec de:	-76.982095	Issue date:	2000 810
Special fl:	Y	C1 seq:	4402
C1 recd:	200011 3	Completion:	2000 911
Total dept:	105	Num unsucc:	0
Hydrofract:	N	Grouted:	Y
Grout type:	CM	Grout top:	0
Grout bott:	90	Casing typ:	PL
Casing dia:	2	Casing dep:	95
Casing hei:	+2	Screen typ:	PL
Top screen:	95	Bottom scr:	105
Screen t 1:	Not Reported	Top scre 1:	0
Bottom s 1:	0	Screen t 2:	Not Reported
Top scre 2:	0	Bottom s 2:	0
Screen dia:	2	Flowing we:	Not Reported
Telescopin:	Not Reported	Log type:	Not Reported
Hrs pumped:	1	Pumping ra:	1
Level befo:	1	Level duri:	1
Test pump:	Not Reported	Pump insta:	N
Install pu:	Not Reported	Capacity:	0
Pump hp:	0	Column len:	0
Closed:	Not Reported	Abandoned:	Not Reported
Abandon da:	0	Site id:	MD7000000456075

Map ID:	279		
Objectid:	408528	County let:	MO
Permit:	MO940468	Mgs id:	Not Reported
B1 seq:	4226	B1 recd:	19971022
City:	SILVER SPRING	State:	MD
Zip:	20903	Driller na:	SCOTT LENGLET
Driller id:	MGD 75	Est gpm pr:	0
Use for wa:	Test, Observation, Monitoring	Approx dep:	25
Drill meth:	Not Reported	Replacemen:	N
Wapid:	Not Reported	Subdivisio:	Not Reported
Section:	Not Reported	Lot:	Not Reported
Nearest to:	WHITE OAK	Town dista:	Not Reported
Town direc:	E	Road name:	NEW HAMPSHIRE
Road side:	E	Road dista:	1000FT
Tax map:	KQ121	Block:	Not Reported
Parcel:	700	N grid83:	152324
E grid83:	401550	Lat dec de:	39.038891
Lon dec de:	-76.982095	Issue date:	19971027
Special fl:	Y	C1 seq:	5881
C1 recd:	1998 120	Completion:	19971030
Total dept:	27	Num unsucc:	0

Hydrofract:	N	Grouted:	Not Reported
Grout type:	Not Reported	Grout top:	0
Grout bott:	0	Casing typ:	Not Reported
Casing dia:	0	Casing dep:	0
Casing hei:	Not Reported	Screen typ:	Not Reported
Top screen:	0	Bottom scr:	0
Screen t 1:	Not Reported	Top scre 1:	0
Bottom s 1:	0	Screen t 2:	Not Reported
Top scre 2:	0	Bottom s 2:	0
Screen dia:	0	Flowing we:	Not Reported
Telescopin:	Not Reported	Log type:	Not Reported
Hrs pumped:	0	Pumping ra:	0
Level befo:	0	Level duri:	0
Test pump:	Not Reported	Pump insta:	Not Reported
Install pu:	Not Reported	Capacity:	0
Pump hp:	0	Column len:	0
Closed:	Not Reported	Abandoned:	Y
Abandon da:	19971031	Site id:	MD7000000408528

Map ID:	279		
Objectid:	408531	County let:	MO
Permit:	MO940471	Mgs id:	Not Reported
B1 seq:	4229	B1 recd:	19971022
City:	SILVER SPRING	State:	MD
Zip:	20903	Driller na:	SCOTT LENGLET
Driller id:	MGD 75	Est gpm pr:	0
Use for wa:	Test, Observation, Monitoring	Approx dep:	25
Drill meth:	Not Reported	Replacemen:	N
Wapid:	Not Reported	Subdivisio:	Not Reported
Section:	Not Reported	Lot:	Not Reported
Nearest to:	WHITE OAK	Town dista:	Not Reported
Town direc:	E	Road name:	NEW HAMPSHIRE
Road side:	E	Road dista:	1000FT
Tax map:	KQ121	Block:	Not Reported
Parcel:	700	N grid83:	152324
E grid83:	401550	Lat dec de:	39.038891
Lon dec de:	-76.982095	Issue date:	19971027
Special fl:	Y	C1 seq:	5884
C1 recd:	1998 120	Completion:	19971030
Total dept:	35	Num unsucc:	0
Hydrofract:	Not Reported	Grouted:	Not Reported
Grout type:	Not Reported	Grout top:	0
Grout bott:	0	Casing typ:	Not Reported
Casing dia:	0	Casing dep:	0
Casing hei:	Not Reported	Screen typ:	Not Reported
Top screen:	0	Bottom scr:	0
Screen t 1:	Not Reported	Top scre 1:	0
Bottom s 1:	0	Screen t 2:	Not Reported
Top scre 2:	0	Bottom s 2:	0
Screen dia:	0	Flowing we:	Not Reported
Telescopin:	Not Reported	Log type:	Not Reported
Hrs pumped:	0	Pumping ra:	0
Level befo:	0	Level duri:	0
Test pump:	Not Reported	Pump insta:	Not Reported
Install pu:	Not Reported	Capacity:	0
Pump hp:	0	Column len:	0
Closed:	Not Reported	Abandoned:	Y
Abandon da:	209910 3	Site id:	MD7000000408531

Map ID: 280

GEOCHECK VERSION 2.1
STATE DATABASE WELL INFORMATION

Objectid:	408109	County let:	MO
Permit:	MO940863	Mgs id:	Not Reported
B1 seq:	4350	B1 recd:	19981118
City:	SILVER SPRING	State:	MD
Zip:	20907	Driller na:	ROBERT STEVENS
Driller id:	MGD 17	Est gpm pr:	0
Use for wa:	Test, Observation, Monitoring	Approx dep:	30
Drill meth:	BORED	Replacemen:	N
Wapid:	Not Reported	Subdivisio:	NSWC WHITE OAK
Section:	Not Reported	Lot:	Not Reported
Nearest to:	SILVER SPRING	Town dista:	7
Town direc:	NE	Road name:	PERIMETER ROAD
Road side:	N	Road dista:	10 FT
Tax map:	Not Reported	Block:	Not Reported
Parcel:	Not Reported	N grid83:	152324
E grid83:	401855	Lat dec de:	39.03889
Lon dec de:	-76.978575	Issue date:	19981123
Special fl:	Y	C1 seq:	4490
C1 recd:	1999 121	Completion:	199812 1
Total dept:	48	Num unsucc:	0
Hydrofract:	N	Grouted:	Y
Grout type:	CM	Grout top:	0
Grout bott:	36	Casing typ:	PL
Casing dia:	2	Casing dep:	39
Casing hei:	+2	Screen typ:	PL
Top screen:	38	Bottom scr:	48
Screen t 1:	Not Reported	Top scre 1:	0
Bottom s 1:	0	Screen t 2:	Not Reported
Top scre 2:	0	Bottom s 2:	0
Screen dia:	2	Flowing we:	Not Reported
Telescopin:	Not Reported	Log type:	Not Reported
Hrs pumped:	1	Pumping ra:	1
Level befo:	1	Level duri:	1
Test pump:	Not Reported	Pump insta:	N
Install pu:	Not Reported	Capacity:	0
Pump hp:	0	Column len:	0
Closed:	Not Reported	Abandoned:	Not Reported
Abandon da:	0	Site id:	MD7000000408109

Map ID:	280		
Objectid:	249832	County let:	MO
Permit:	MO880516	Mgs id:	Not Reported
B1 seq:	Not Reported	B1 recd:	19881215
City:	SILVER SPRING	State:	MD
Zip:	20903	Driller na:	HUBER, MICHAEL W.
Driller id:	MWD0336	Est gpm pr:	0
Use for wa:	Test, Observation, Monitoring	Approx dep:	25
Drill meth:	BORED	Replacemen:	N
Wapid:	Not Reported	Subdivisio:	Not Reported
Section:	Not Reported	Lot:	Not Reported
Nearest to:	SILVER SPRING	Town dista:	0 MI
Town direc:	Not Reported	Road name:	BOWDITCH RD
Road side:	E	Road dista:	125 FT
Tax map:	Not Reported	Block:	Not Reported
Parcel:	Not Reported	N grid83:	152324
E grid83:	401855	Lat dec de:	39.03889
Lon dec de:	-76.978575	Issue date:	19881219
Special fl:	Not Reported	C1 seq:	Not Reported
C1 recd:	1989 3 3	Completion:	19881219
Total dept:	20	Num unsucc:	0

Hydrofract:	Not Reported	Grouted:	Y
Grout type:	CM	Grout top:	0
Grout bott:	7	Casing typ:	PL
Casing dia:	4	Casing dep:	10
Casing hei:	+02	Screen typ:	PL
Top screen:	10	Bottom scr:	20
Screen t 1:	Not Reported	Top scre 1:	0
Bottom s 1:	0	Screen t 2:	Not Reported
Top scre 2:	0	Bottom s 2:	0
Screen dia:	4	Flowing we:	Not Reported
Telescopin:	Not Reported	Log type:	Not Reported
Hrs pumped:	1	Pumping ra:	1
Level befo:	1	Level duri:	1
Test pump:	O	Pump insta:	Not Reported
Install pu:	Not Reported	Capacity:	0
Pump hp:	0	Column len:	0
Closed:	Not Reported	Abandoned:	Not Reported
Abandon da:	0	Site id:	MD7000000249832

Map ID:	280		
Objectid:	408112	County let:	MO
Permit:	MO940866	Mgs id:	Not Reported
B1 seq:	4347	B1 recd:	19981118
City:	SILVER SPRING	State:	MD
Zip:	20907	Driller na:	ROBERT STEVENS
Driller id:	MGD 17	Est gpm pr:	0
Use for wa:	Test, Observation, Monitoring	Approx dep:	30
Drill meth:	BORED	Replacemen:	N
Wapid:	Not Reported	Subdivisio:	NSWC WHITE OAK
Section:	Not Reported	Lot:	Not Reported
Nearest to:	SILVER SPRING	Town dista:	7
Town direc:	NE	Road name:	PERIMETER ROAD
Road side:	S	Road dista:	240 FT
Tax map:	Not Reported	Block:	Not Reported
Parcel:	Not Reported	N grid83:	152324
E grid83:	401855	Lat dec de:	39.03889
Lon dec de:	-76.978575	Issue date:	19981123
Special fl:	Y	C1 seq:	4496
C1 recd:	1999 128	Completion:	199812 8
Total dept:	25	Num unsucc:	0
Hydrofract:	N	Grouted:	Y
Grout type:	CM	Grout top:	0
Grout bott:	13	Casing typ:	PL
Casing dia:	2	Casing dep:	15
Casing hei:	+2	Screen typ:	PL
Top screen:	25	Bottom scr:	15
Screen t 1:	Not Reported	Top scre 1:	0
Bottom s 1:	0	Screen t 2:	Not Reported
Top scre 2:	0	Bottom s 2:	0
Screen dia:	2	Flowing we:	Not Reported
Telescopin:	Not Reported	Log type:	Not Reported
Hrs pumped:	1	Pumping ra:	1
Level befo:	1	Level duri:	1
Test pump:	Not Reported	Pump insta:	N
Install pu:	Not Reported	Capacity:	0
Pump hp:	0	Column len:	0
Closed:	Not Reported	Abandoned:	Not Reported
Abandon da:	0	Site id:	MD7000000408112

Map ID: 280

GEOCHECK VERSION 2.1
STATE DATABASE WELL INFORMATION

Objectid:	408110	County let:	MO
Permit:	MO940864	Mgs id:	Not Reported
B1 seq:	4349	B1 recd:	19981118
City:	SILVER SPRING	State:	MD
Zip:	20907	Driller na:	ROBERT STEVENS
Driller id:	MGD 17	Est gpm pr:	0
Use for wa:	Test, Observation, Monitoring	Approx dep:	30
Drill meth:	BORED	Replacemen:	N
Wapid:	Not Reported	Subdivisio:	NSWC WHITE OAK
Section:	Not Reported	Lot:	Not Reported
Nearest to:	SILVER SPRING	Town dista:	7
Town direc:	NE	Road name:	PERIMETER ROAD
Road side:	S	Road dista:	280 FT
Tax map:	Not Reported	Block:	Not Reported
Parcel:	Not Reported	N grid83:	152324
E grid83:	401855	Lat dec de:	39.03889
Lon dec de:	-76.978575	Issue date:	19981123
Special fl:	Y	C1 seq:	4494
C1 recd:	1999 128	Completion:	199812 6
Total dept:	25	Num unsucc:	0
Hydrofract:	N	Grouted:	Y
Grout type:	CM	Grout top:	0
Grout bott:	13	Casing typ:	PL
Casing dia:	2	Casing dep:	17
Casing hei:	+2	Screen typ:	PL
Top screen:	25	Bottom scr:	15
Screen t 1:	Not Reported	Top scre 1:	0
Bottom s 1:	0	Screen t 2:	Not Reported
Top scre 2:	0	Bottom s 2:	0
Screen dia:	2	Flowing we:	Not Reported
Telescopin:	Not Reported	Log type:	Not Reported
Hrs pumped:	1	Pumping ra:	1
Level befo:	1	Level duri:	1
Test pump:	Not Reported	Pump insta:	N
Install pu:	Not Reported	Capacity:	0
Pump hp:	0	Column len:	0
Closed:	Not Reported	Abandoned:	Not Reported
Abandon da:	0	Site id:	MD7000000408110

Map ID:	281		
Objectid:	408124	County let:	MO
Permit:	MO940855	Mgs id:	Not Reported
B1 seq:	4331	B1 recd:	19981117
City:	SILVER SPRING	State:	MD
Zip:	20907	Driller na:	ROBERT STEVENS
Driller id:	MGD 17	Est gpm pr:	0
Use for wa:	Test, Observation, Monitoring	Approx dep:	30
Drill meth:	BORED	Replacemen:	N
Wapid:	Not Reported	Subdivisio:	NSWC WHITE OAK
Section:	Not Reported	Lot:	Not Reported
Nearest to:	SILVER SPRING	Town dista:	7
Town direc:	NE	Road name:	PERIMETER ROAD
Road side:	W	Road dista:	155 FT
Tax map:	Not Reported	Block:	Not Reported
Parcel:	Not Reported	N grid83:	152324
E grid83:	402160	Lat dec de:	39.038889
Lon dec de:	-76.975054	Issue date:	19981120
Special fl:	Y	C1 seq:	4485
C1 recd:	1999 128	Completion:	19981218
Total dept:	43	Num unsucc:	0

Hydrofract:	N	Grouted:	Y
Grout type:	CM	Grout top:	0
Grout bott:	31	Casing typ:	PL
Casing dia:	2	Casing dep:	33
Casing hei:	+2	Screen typ:	PL
Top screen:	43	Bottom scr:	33
Screen t 1:	Not Reported	Top scre 1:	0
Bottom s 1:	0	Screen t 2:	Not Reported
Top scre 2:	0	Bottom s 2:	0
Screen dia:	2	Flowing we:	Not Reported
Telescopin:	Not Reported	Log type:	Not Reported
Hrs pumped:	1	Pumping ra:	1
Level befo:	1	Level duri:	1
Test pump:	Not Reported	Pump insta:	N
Install pu:	Not Reported	Capacity:	0
Pump hp:	0	Column len:	0
Closed:	Not Reported	Abandoned:	Not Reported
Abandon da:	0	Site id:	MD7000000408124

Map ID:	281		
Objectid:	409783	County let:	MO
Permit:	MO941083	Mgs id:	Not Reported
B1 seq:	4382	B1 recd:	1999 4 6
City:	SILVER SPRING	State:	MD
Zip:	20907	Driller na:	ROBERT STEVENS
Driller id:	MGD 17	Est gpm pr:	0
Use for wa:	Test, Observation, Monitoring	Approx dep:	30
Drill meth:	BORED	Replacemen:	N
Wapid:	Not Reported	Subdivisio:	NSWC WHITE OAK
Section:	Not Reported	Lot:	Not Reported
Nearest to:	SILVER SPRING	Town dista:	7
Town direc:	NE	Road name:	BLANDY ROAD
Road side:	W	Road dista:	10 FT
Tax map:	Not Reported	Block:	Not Reported
Parcel:	Not Reported	N grid83:	152324
E grid83:	402160	Lat dec de:	39.038889
Lon dec de:	-76.975054	Issue date:	1999 4 7
Special fl:	Y	C1 seq:	0878
C1 recd:	1999 5 5	Completion:	1999 410
Total dept:	30	Num unsucc:	0
Hydrofract:	N	Grouted:	Y
Grout type:	BC	Grout top:	15
Grout bott:	18	Casing typ:	PL
Casing dia:	2	Casing dep:	20
Casing hei:	+2	Screen typ:	PL
Top screen:	20	Bottom scr:	30
Screen t 1:	Not Reported	Top scre 1:	0
Bottom s 1:	0	Screen t 2:	Not Reported
Top scre 2:	0	Bottom s 2:	0
Screen dia:	2	Flowing we:	Not Reported
Telescopin:	Not Reported	Log type:	Not Reported
Hrs pumped:	1	Pumping ra:	1
Level befo:	1	Level duri:	1
Test pump:	Not Reported	Pump insta:	N
Install pu:	Not Reported	Capacity:	0
Pump hp:	0	Column len:	0
Closed:	Not Reported	Abandoned:	Y
Abandon da:	1999 428	Site id:	MD7000000409783

Map ID: 281

GEOCHECK VERSION 2.1
STATE DATABASE WELL INFORMATION

Objectid:	470112	County let:	Not Reported
Permit:	MO940859	Mgs id:	Not Reported
B1 seq:	4327	B1 recd:	19981117
City:	SILVER SPRING	State:	MD
Zip:	20907	Driller na:	ROBERT STEVENS
Driller id:	MGD 17	Est gpm pr:	0
Use for wa:	Test, Observation, Monitoring	Approx dep:	30
Drill meth:	BORED	Replacemen:	N
Wapid:	Not Reported	Subdivisio:	NSWC WHITE OAK
Section:	Not Reported	Lot:	Not Reported
Nearest to:	SILVER SPRING	Town dista:	7
Town direc:	NE	Road name:	PERIMETER ROAD
Road side:	W	Road dista:	210 FT
Tax map:	Not Reported	Block:	Not Reported
Parcel:	Not Reported	N grid83:	152324
E grid83:	402160	Lat dec de:	39.038889
Lon dec de:	-76.975054	Issue date:	19981120
Special fl:	Y	C1 seq:	Not Reported
C1 recd:	0	Completion:	0
Total dept:	0	Num unsucc:	0
Hydrofract:	Not Reported	Grouted:	Not Reported
Grout type:	Not Reported	Grout top:	0
Grout bott:	0	Casing typ:	Not Reported
Casing dia:	0	Casing dep:	0
Casing hei:	Not Reported	Screen typ:	Not Reported
Top screen:	0	Bottom scr:	0
Screen t 1:	Not Reported	Top scre 1:	0
Bottom s 1:	0	Screen t 2:	Not Reported
Top scre 2:	0	Bottom s 2:	0
Screen dia:	0	Flowing we:	Not Reported
Telescopin:	Not Reported	Log type:	Not Reported
Hrs pumped:	0	Pumping ra:	0
Level befo:	0	Level duri:	0
Test pump:	Not Reported	Pump insta:	Not Reported
Install pu:	Not Reported	Capacity:	0
Pump hp:	0	Column len:	0
Closed:	Not Reported	Abandoned:	Not Reported
Abandon da:	0	Site id:	MD7000000470112

Map ID:	281		
Objectid:	408125	County let:	MO
Permit:	MO940857	Mgs id:	Not Reported
B1 seq:	4329	B1 recd:	19981117
City:	SILVER SPRING	State:	MD
Zip:	20907	Driller na:	ROBERT STEVENS
Driller id:	MGD 17	Est gpm pr:	0
Use for wa:	Test, Observation, Monitoring	Approx dep:	30
Drill meth:	BORED	Replacemen:	N
Wapid:	Not Reported	Subdivisio:	NSWC WHITE OAK
Section:	Not Reported	Lot:	Not Reported
Nearest to:	SILVER SPRING	Town dista:	7
Town direc:	NE	Road name:	PERIMETER ROAD
Road side:	W	Road dista:	225 FT
Tax map:	Not Reported	Block:	Not Reported
Parcel:	Not Reported	N grid83:	152324
E grid83:	402160	Lat dec de:	39.038889
Lon dec de:	-76.975054	Issue date:	19981120
Special fl:	Y	C1 seq:	4487
C1 recd:	1999 121	Completion:	1999 1 4
Total dept:	40	Num unsucc:	0

Hydrofract:	N	Grouted:	Y
Grout type:	CM	Grout top:	0
Grout bott:	28	Casing typ:	ST
Casing dia:	4	Casing dep:	25
Casing hei:	+2	Screen typ:	PL
Top screen:	40	Bottom scr:	30
Screen t 1:	Not Reported	Top scre 1:	0
Bottom s 1:	0	Screen t 2:	Not Reported
Top scre 2:	0	Bottom s 2:	0
Screen dia:	2	Flowing we:	Not Reported
Telescopin:	T	Log type:	Not Reported
Hrs pumped:	1	Pumping ra:	1
Level befo:	1	Level duri:	1
Test pump:	Not Reported	Pump insta:	N
Install pu:	Not Reported	Capacity:	0
Pump hp:	0	Column len:	0
Closed:	Not Reported	Abandoned:	Not Reported
Abandon da:	0	Site id:	MD7000000408125

Map ID:	281		
Objectid:	470111	County let:	Not Reported
Permit:	MO940858	Mgs id:	Not Reported
B1 seq:	4328	B1 recd:	19981117
City:	SILVER SPRING	State:	MD
Zip:	20907	Driller na:	ROBERT STEVENS
Driller id:	MGD 17	Est gpm pr:	0
Use for wa:	Test, Observation, Monitoring	Approx dep:	30
Drill meth:	BORED	Replacemen:	N
Wapid:	Not Reported	Subdivisio:	NSWC WHITE OAK
Section:	Not Reported	Lot:	Not Reported
Nearest to:	SILVER SPRING	Town dista:	7
Town direc:	NE	Road name:	PERIMETER ROAD
Road side:	W	Road dista:	280 FT
Tax map:	Not Reported	Block:	Not Reported
Parcel:	Not Reported	N grid83:	152324
E grid83:	402160	Lat dec de:	39.038889
Lon dec de:	-76.975054	Issue date:	19981120
Special fl:	Y	C1 seq:	Not Reported
C1 recd:	0	Completion:	0
Total dept:	0	Num unsucc:	0
Hydrofract:	Not Reported	Grouted:	Not Reported
Grout type:	Not Reported	Grout top:	0
Grout bott:	0	Casing typ:	Not Reported
Casing dia:	0	Casing dep:	0
Casing hei:	Not Reported	Screen typ:	Not Reported
Top screen:	0	Bottom scr:	0
Screen t 1:	Not Reported	Top scre 1:	0
Bottom s 1:	0	Screen t 2:	Not Reported
Top scre 2:	0	Bottom s 2:	0
Screen dia:	0	Flowing we:	Not Reported
Telescopin:	Not Reported	Log type:	Not Reported
Hrs pumped:	0	Pumping ra:	0
Level befo:	0	Level duri:	0
Test pump:	Not Reported	Pump insta:	Not Reported
Install pu:	Not Reported	Capacity:	0
Pump hp:	0	Column len:	0
Closed:	Not Reported	Abandoned:	Not Reported
Abandon da:	0	Site id:	MD7000000470111

Map ID: 281

GEOCHECK VERSION 2.1
STATE DATABASE WELL INFORMATION

Objectid:	409785	County let:	MO
Permit:	MO941085	Mgs id:	Not Reported
B1 seq:	4383	B1 recd:	1999 4 6
City:	SILVER SPRING	State:	MD
Zip:	20907	Driller na:	ROBERT STEVENS
Driller id:	MGD 17	Est gpm pr:	0
Use for wa:	Test, Observation, Monitoring	Approx dep:	30
Drill meth:	BORED	Replacemen:	N
Wapid:	Not Reported	Subdivisio:	NSWC WHITE OAK
Section:	Not Reported	Lot:	Not Reported
Nearest to:	SILVER SPRING	Town dista:	7
Town direc:	NE	Road name:	BLANDY ROAD
Road side:	W	Road dista:	40 FT
Tax map:	Not Reported	Block:	Not Reported
Parcel:	Not Reported	N grid83:	152324
E grid83:	402160	Lat dec de:	39.038889
Lon dec de:	-76.975054	Issue date:	1999 4 7
Special fl:	Y	C1 seq:	0877
C1 recd:	1999 5 5	Completion:	1999 410
Total dept:	28	Num unsucc:	0
Hydrofract:	N	Grouted:	Y
Grout type:	BC	Grout top:	13
Grout bott:	16	Casing typ:	PL
Casing dia:	2	Casing dep:	18
Casing hei:	+2	Screen typ:	PL
Top screen:	18	Bottom scr:	28
Screen t 1:	Not Reported	Top scre 1:	0
Bottom s 1:	0	Screen t 2:	Not Reported
Top scre 2:	0	Bottom s 2:	0
Screen dia:	2	Flowing we:	Not Reported
Telescopin:	Not Reported	Log type:	Not Reported
Hrs pumped:	1	Pumping ra:	1
Level befo:	1	Level duri:	1
Test pump:	Not Reported	Pump insta:	N
Install pu:	Not Reported	Capacity:	0
Pump hp:	0	Column len:	0
Closed:	Not Reported	Abandoned:	Y
Abandon da:	1999 428	Site id:	MD7000000409785

Map ID:	281		
Objectid:	470110	County let:	Not Reported
Permit:	MO940856	Mgs id:	Not Reported
B1 seq:	4330	B1 recd:	19981117
City:	SILVER SPRING	State:	MD
Zip:	20907	Driller na:	ROBERT STEVENS
Driller id:	MGD 17	Est gpm pr:	0
Use for wa:	Test, Observation, Monitoring	Approx dep:	30
Drill meth:	BORED	Replacemen:	N
Wapid:	Not Reported	Subdivisio:	NSWC WHITE OAK
Section:	Not Reported	Lot:	Not Reported
Nearest to:	SILVER SPRING	Town dista:	7
Town direc:	NE	Road name:	PERIMETER ROAD
Road side:	W	Road dista:	215 FT
Tax map:	Not Reported	Block:	Not Reported
Parcel:	Not Reported	N grid83:	152324
E grid83:	402160	Lat dec de:	39.038889
Lon dec de:	-76.975054	Issue date:	19981120
Special fl:	Y	C1 seq:	Not Reported
C1 recd:	0	Completion:	0
Total dept:	0	Num unsucc:	0

Hydrofract:	Not Reported	Grouted:	Not Reported
Grout type:	Not Reported	Grout top:	0
Grout bott:	0	Casing typ:	Not Reported
Casing dia:	0	Casing dep:	0
Casing hei:	Not Reported	Screen typ:	Not Reported
Top screen:	0	Bottom scr:	0
Screen t 1:	Not Reported	Top scre 1:	0
Bottom s 1:	0	Screen t 2:	Not Reported
Top scre 2:	0	Bottom s 2:	0
Screen dia:	0	Flowing we:	Not Reported
Telescopin:	Not Reported	Log type:	Not Reported
Hrs pumped:	0	Pumping ra:	0
Level befo:	0	Level duri:	0
Test pump:	Not Reported	Pump insta:	Not Reported
Install pu:	Not Reported	Capacity:	0
Pump hp:	0	Column len:	0
Closed:	Not Reported	Abandoned:	Not Reported
Abandon da:	0	Site id:	MD7000000470110

Map ID:	281		
Objectid:	470109	County let:	Not Reported
Permit:	MO940854	Mgs id:	Not Reported
B1 seq:	4333	B1 recd:	19981117
City:	SILVER SPRING	State:	MD
Zip:	20907	Driller na:	ROBERT STEVENS
Driller id:	MGD 17	Est gpm pr:	0
Use for wa:	Test, Observation, Monitoring	Approx dep:	30
Drill meth:	BORED	Replacemen:	N
Wapid:	Not Reported	Subdivisio:	NSWC WHITE OAK
Section:	Not Reported	Lot:	Not Reported
Nearest to:	SILVER SPRING	Town dista:	7
Town direc:	NE	Road name:	PERIMETER ROAD
Road side:	W	Road dista:	140 FT
Tax map:	Not Reported	Block:	Not Reported
Parcel:	Not Reported	N grid83:	152324
E grid83:	402160	Lat dec de:	39.038889
Lon dec de:	-76.975054	Issue date:	19981120
Special fl:	Y	C1 seq:	Not Reported
C1 recd:	0	Completion:	0
Total dept:	0	Num unsucc:	0
Hydrofract:	Not Reported	Grouted:	Not Reported
Grout type:	Not Reported	Grout top:	0
Grout bott:	0	Casing typ:	Not Reported
Casing dia:	0	Casing dep:	0
Casing hei:	Not Reported	Screen typ:	Not Reported
Top screen:	0	Bottom scr:	0
Screen t 1:	Not Reported	Top scre 1:	0
Bottom s 1:	0	Screen t 2:	Not Reported
Top scre 2:	0	Bottom s 2:	0
Screen dia:	0	Flowing we:	Not Reported
Telescopin:	Not Reported	Log type:	Not Reported
Hrs pumped:	0	Pumping ra:	0
Level befo:	0	Level duri:	0
Test pump:	Not Reported	Pump insta:	Not Reported
Install pu:	Not Reported	Capacity:	0
Pump hp:	0	Column len:	0
Closed:	Not Reported	Abandoned:	Not Reported
Abandon da:	0	Site id:	MD7000000470109

Map ID: 281

GEOCHECK VERSION 2.1
STATE DATABASE WELL INFORMATION

Objectid:	409784	County let:	MO
Permit:	MO941084	Mgs id:	Not Reported
B1 seq:	4381	B1 recd:	1999 4 6
City:	SILVER SPRING	State:	MD
Zip:	20907	Driller na:	ROBERT STEVENS
Driller id:	MGD 17	Est gpm pr:	0
Use for wa:	Test, Observation, Monitoring	Approx dep:	30
Drill meth:	BORED	Replacemen:	N
Wapid:	Not Reported	Subdivisio:	NSWC WHITE OAK
Section:	Not Reported	Lot:	Not Reported
Nearest to:	SILVER SPRING	Town dista:	7
Town direc:	NE	Road name:	BLANDY ROAD
Road side:	W	Road dista:	65 FT
Tax map:	Not Reported	Block:	Not Reported
Parcel:	Not Reported	N grid83:	152324
E grid83:	402160	Lat dec de:	39.038889
Lon dec de:	-76.975054	Issue date:	1999 4 7
Special fl:	Y	C1 seq:	0879
C1 recd:	1999 5 5	Completion:	1999 410
Total dept:	30	Num unsucc:	0
Hydrofract:	N	Grouted:	Y
Grout type:	BC	Grout top:	15
Grout bott:	18	Casing typ:	PL
Casing dia:	2	Casing dep:	20
Casing hei:	+2	Screen typ:	PL
Top screen:	20	Bottom scr:	30
Screen t 1:	Not Reported	Top scre 1:	0
Bottom s 1:	0	Screen t 2:	Not Reported
Top scre 2:	0	Bottom s 2:	0
Screen dia:	2	Flowing we:	Not Reported
Telescopin:	Not Reported	Log type:	Not Reported
Hrs pumped:	1	Pumping ra:	1
Level befo:	1	Level duri:	1
Test pump:	Not Reported	Pump insta:	N
Install pu:	Not Reported	Capacity:	0
Pump hp:	0	Column len:	0
Closed:	Not Reported	Abandoned:	Y
Abandon da:	1999 429	Site id:	MD7000000409784

Map ID:	281		
Objectid:	408126	County let:	MO
Permit:	MO940860	Mgs id:	Not Reported
B1 seq:	4334	B1 recd:	19981117
City:	SILVER SPRING	State:	MD
Zip:	20907	Driller na:	ROBERT STEVENS
Driller id:	MGD 17	Est gpm pr:	0
Use for wa:	Test, Observation, Monitoring	Approx dep:	30
Drill meth:	BORED	Replacemen:	N
Wapid:	Not Reported	Subdivisio:	NSWC WHITE OAK
Section:	Not Reported	Lot:	Not Reported
Nearest to:	SILVER SPRING	Town dista:	7
Town direc:	NE	Road name:	PERIMETER ROAD
Road side:	W	Road dista:	20 FT
Tax map:	Not Reported	Block:	Not Reported
Parcel:	Not Reported	N grid83:	152324
E grid83:	402160	Lat dec de:	39.038889
Lon dec de:	-76.975054	Issue date:	19981120
Special fl:	Y	C1 seq:	4493
C1 recd:	1999 128	Completion:	199812 1
Total dept:	23	Num unsucc:	0

Hydrofract:	N	Grouted:	Not Reported
Grout type:	CM	Grout top:	0
Grout bott:	11	Casing typ:	PL
Casing dia:	2	Casing dep:	13
Casing hei:	+2	Screen typ:	PL
Top screen:	23	Bottom scr:	13
Screen t 1:	Not Reported	Top scre 1:	0
Bottom s 1:	0	Screen t 2:	Not Reported
Top scre 2:	0	Bottom s 2:	0
Screen dia:	2	Flowing we:	Not Reported
Telescopin:	Not Reported	Log type:	Not Reported
Hrs pumped:	1	Pumping ra:	1
Level befo:	1	Level duri:	1
Test pump:	Not Reported	Pump insta:	N
Install pu:	Not Reported	Capacity:	0
Pump hp:	0	Column len:	0
Closed:	Not Reported	Abandoned:	Not Reported
Abandon da:	0	Site id:	MD7000000408126

Map ID:	282		
Objectid:	470074	County let:	Not Reported
Permit:	MO941087	Mgs id:	Not Reported
B1 seq:	4372	B1 recd:	1999 4 6
City:	SILVER SPRING	State:	MD
Zip:	20907	Driller na:	ROBERT STEVENS
Driller id:	MGD 17	Est gpm pr:	0
Use for wa:	Test, Observation, Monitoring	Approx dep:	30
Drill meth:	BORED	Replacemen:	N
Wapid:	Not Reported	Subdivisio:	NSWC WHITE OAK
Section:	Not Reported	Lot:	TMW09
Nearest to:	SILVER SPRING	Town dista:	7
Town direc:	NE	Road name:	PERIMETER ROAD
Road side:	S	Road dista:	145 FT
Tax map:	Not Reported	Block:	Not Reported
Parcel:	Not Reported	N grid83:	152324
E grid83:	402464	Lat dec de:	39.038889
Lon dec de:	-76.971534	Issue date:	1999 4 7
Special fl:	Y	C1 seq:	Not Reported
C1 recd:	0	Completion:	0
Total dept:	0	Num unsucc:	0
Hydrofract:	Not Reported	Grouted:	Not Reported
Grout type:	Not Reported	Grout top:	0
Grout bott:	0	Casing typ:	Not Reported
Casing dia:	0	Casing dep:	0
Casing hei:	Not Reported	Screen typ:	Not Reported
Top screen:	0	Bottom scr:	0
Screen t 1:	Not Reported	Top scre 1:	0
Bottom s 1:	0	Screen t 2:	Not Reported
Top scre 2:	0	Bottom s 2:	0
Screen dia:	0	Flowing we:	Not Reported
Telescopin:	Not Reported	Log type:	Not Reported
Hrs pumped:	0	Pumping ra:	0
Level befo:	0	Level duri:	0
Test pump:	Not Reported	Pump insta:	Not Reported
Install pu:	Not Reported	Capacity:	0
Pump hp:	0	Column len:	0
Closed:	Not Reported	Abandoned:	Not Reported
Abandon da:	0	Site id:	MD7000000470074

Map ID: 282

GEOCHECK VERSION 2.1
STATE DATABASE WELL INFORMATION

Objectid:	470073	County let:	Not Reported
Permit:	MO941086	Mgs id:	Not Reported
B1 seq:	4373	B1 recd:	1999 4 6
City:	SILVER SPRING	State:	MD
Zip:	20907	Driller na:	ROBERT STEVENS
Driller id:	MGD 17	Est gpm pr:	0
Use for wa:	Test, Observation, Monitoring	Approx dep:	30
Drill meth:	BORED	Replacemen:	N
Wapid:	Not Reported	Subdivisio:	NSWC WHITE OAK
Section:	Not Reported	Lot:	TMW08
Nearest to:	SILVER SPRING	Town dista:	7
Town direc:	NE	Road name:	PERIMETER ROAD
Road side:	S	Road dista:	110 FT
Tax map:	Not Reported	Block:	Not Reported
Parcel:	Not Reported	N grid83:	152324
E grid83:	402464	Lat dec de:	39.038889
Lon dec de:	-76.971534	Issue date:	1999 4 7
Special fl:	Y	C1 seq:	Not Reported
C1 recd:	0	Completion:	0
Total dept:	0	Num unsucc:	0
Hydrofract:	Not Reported	Grouted:	Not Reported
Grout type:	Not Reported	Grout top:	0
Grout bott:	0	Casing typ:	Not Reported
Casing dia:	0	Casing dep:	0
Casing hei:	Not Reported	Screen typ:	Not Reported
Top screen:	0	Bottom scr:	0
Screen t 1:	Not Reported	Top scre 1:	0
Bottom s 1:	0	Screen t 2:	Not Reported
Top scre 2:	0	Bottom s 2:	0
Screen dia:	0	Flowing we:	Not Reported
Telescopin:	Not Reported	Log type:	Not Reported
Hrs pumped:	0	Pumping ra:	0
Level befo:	0	Level duri:	0
Test pump:	Not Reported	Pump insta:	Not Reported
Install pu:	Not Reported	Capacity:	0
Pump hp:	0	Column len:	0
Closed:	Not Reported	Abandoned:	Not Reported
Abandon da:	0	Site id:	MD7000000470073

Map ID:	282		
Objectid:	409786	County let:	MO
Permit:	MO941088	Mgs id:	Not Reported
B1 seq:	4371	B1 recd:	1999 4 6
City:	SILVER SPRING	State:	MD
Zip:	20907	Driller na:	ROBERT STEVENS
Driller id:	MGD 17	Est gpm pr:	0
Use for wa:	Test, Observation, Monitoring	Approx dep:	30
Drill meth:	BORED	Replacemen:	N
Wapid:	Not Reported	Subdivisio:	NSWC WHITE OAK
Section:	Not Reported	Lot:	Not Reported
Nearest to:	SILVER SPRING	Town dista:	7
Town direc:	NE	Road name:	PERIMETER ROAD
Road side:	S	Road dista:	185 FT
Tax map:	Not Reported	Block:	Not Reported
Parcel:	Not Reported	N grid83:	152324
E grid83:	402464	Lat dec de:	39.038889
Lon dec de:	-76.971534	Issue date:	1999 4 7
Special fl:	Y	C1 seq:	0882
C1 recd:	1999 5 5	Completion:	1999 4 9
Total dept:	30	Num unsucc:	0

Hydrofract:	N	Grouted:	Y
Grout type:	BC	Grout top:	15
Grout bott:	18	Casing typ:	PL
Casing dia:	2	Casing dep:	20
Casing hei:	+2	Screen typ:	PL
Top screen:	20	Bottom scr:	30
Screen t 1:	Not Reported	Top scre 1:	0
Bottom s 1:	0	Screen t 2:	Not Reported
Top scre 2:	0	Bottom s 2:	0
Screen dia:	2	Flowing we:	Not Reported
Telescopin:	Not Reported	Log type:	Not Reported
Hrs pumped:	1	Pumping ra:	1
Level befo:	1	Level duri:	1
Test pump:	Not Reported	Pump insta:	N
Install pu:	Not Reported	Capacity:	0
Pump hp:	0	Column len:	0
Closed:	Not Reported	Abandoned:	Y
Abandon da:	1999 428	Site id:	MD7000000409786

Map ID:	282		
Objectid:	489730	County let:	Not Reported
Permit:	MO943479	Mgs id:	Not Reported
B1 seq:	3960	B1 recd:	200410 7
City:	WASHINGTON	State:	DC
Zip:	20374	Driller na:	KEVIN WEIGLE
Driller id:	MWD 552	Est gpm pr:	0
Use for wa:	Test, Observation, Monitoring	Approx dep:	60
Drill meth:	AIR-PER	Replacemen:	N
Wapid:	Not Reported	Subdivisio:	Not Reported
Section:	Not Reported	Lot:	Not Reported
Nearest to:	WHITE OAK	Town dista:	1
Town direc:	E	Road name:	KUESTER
Road side:	S	Road dista:	200 FT
Tax map:	Not Reported	Block:	Not Reported
Parcel:	Not Reported	N grid83:	152324
E grid83:	402464	Lat dec de:	39.038889
Lon dec de:	-76.971534	Issue date:	2004 927
Special fl:	Y	C1 seq:	8476
C1 recd:	2005 114	Completion:	200410 5
Total dept:	45	Num unsucc:	0
Hydrofract:	N	Grouted:	Y
Grout type:	BC	Grout top:	0
Grout bott:	32	Casing typ:	PL
Casing dia:	2	Casing dep:	35
Casing hei:	+2	Screen typ:	PL
Top screen:	35	Bottom scr:	45
Screen t 1:	Not Reported	Top scre 1:	0
Bottom s 1:	0	Screen t 2:	Not Reported
Top scre 2:	0	Bottom s 2:	0
Screen dia:	2	Flowing we:	Not Reported
Telescopin:	Not Reported	Log type:	Not Reported
Hrs pumped:	0	Pumping ra:	0
Level befo:	0	Level duri:	0
Test pump:	Not Reported	Pump insta:	N
Install pu:	Not Reported	Capacity:	0
Pump hp:	0	Column len:	0
Closed:	Not Reported	Abandoned:	Not Reported
Abandon da:	0	Site id:	MD7000000489730

Map ID: 282

GEOCHECK VERSION 2.1
STATE DATABASE WELL INFORMATION

Objectid:	489727	County let:	Not Reported
Permit:	MO943545	Mgs id:	Not Reported
B1 seq:	3963	B1 recd:	200411 3
City:	WASHINGTON	State:	DC
Zip:	20374	Driller na:	KEVIN WEIGLE
Driller id:	MWD 552	Est gpm pr:	0
Use for wa:	Test, Observation, Monitoring	Approx dep:	60
Drill meth:	AIR-PER	Replacemen:	N
Wapid:	Not Reported	Subdivisio:	REF MO359425
Section:	Not Reported	Lot:	Not Reported
Nearest to:	WHITE OAK	Town dista:	1
Town direc:	E	Road name:	KUESTER
Road side:	S	Road dista:	200 FT
Tax map:	Not Reported	Block:	Not Reported
Parcel:	Not Reported	N grid83:	152324
E grid83:	402464	Lat dec de:	39.038889
Lon dec de:	-76.971534	Issue date:	20041027
Special fl:	Not Reported	C1 seq:	8946
C1 recd:	2005 114	Completion:	200410 5
Total dept:	56	Num unsucc:	0
Hydrofract:	N	Grouted:	Y
Grout type:	BC	Grout top:	0
Grout bott:	42	Casing typ:	PL
Casing dia:	2	Casing dep:	45
Casing hei:	+2	Screen typ:	PL
Top screen:	45	Bottom scr:	55
Screen t 1:	Not Reported	Top scre 1:	0
Bottom s 1:	0	Screen t 2:	Not Reported
Top scre 2:	0	Bottom s 2:	0
Screen dia:	2	Flowing we:	Not Reported
Telescopin:	Not Reported	Log type:	Not Reported
Hrs pumped:	0	Pumping ra:	0
Level befo:	0	Level duri:	0
Test pump:	Not Reported	Pump insta:	N
Install pu:	Not Reported	Capacity:	0
Pump hp:	0	Column len:	0
Closed:	Not Reported	Abandoned:	Not Reported
Abandon da:	0	Site id:	MD7000000489727

Map ID:	282		
Objectid:	489726	County let:	Not Reported
Permit:	MO943544	Mgs id:	Not Reported
B1 seq:	3962	B1 recd:	200411 3
City:	WASHINGTON	State:	DC
Zip:	20374	Driller na:	KEVIN WEIGLE
Driller id:	MWD 552	Est gpm pr:	0
Use for wa:	Test, Observation, Monitoring	Approx dep:	60
Drill meth:	AIR-PER	Replacemen:	N
Wapid:	Not Reported	Subdivisio:	REF MO359425
Section:	Not Reported	Lot:	Not Reported
Nearest to:	WHITE OAK	Town dista:	1
Town direc:	E	Road name:	KUESTER
Road side:	S	Road dista:	200 FT
Tax map:	Not Reported	Block:	Not Reported
Parcel:	Not Reported	N grid83:	152324
E grid83:	402464	Lat dec de:	39.038889
Lon dec de:	-76.971534	Issue date:	20041027
Special fl:	Not Reported	C1 seq:	8945
C1 recd:	2005 114	Completion:	200410 5
Total dept:	45	Num unsucc:	0

Hydrofract:	N	Grouted:	Y
Grout type:	BC	Grout top:	0
Grout bott:	32	Casing typ:	PL
Casing dia:	2	Casing dep:	35
Casing hei:	+2	Screen typ:	PL
Top screen:	35	Bottom scr:	45
Screen t 1:	Not Reported	Top scre 1:	0
Bottom s 1:	0	Screen t 2:	Not Reported
Top scre 2:	0	Bottom s 2:	0
Screen dia:	2	Flowing we:	Not Reported
Telescopin:	Not Reported	Log type:	Not Reported
Hrs pumped:	0	Pumping ra:	0
Level befo:	0	Level duri:	0
Test pump:	Not Reported	Pump insta:	N
Install pu:	Not Reported	Capacity:	0
Pump hp:	0	Column len:	0
Closed:	Not Reported	Abandoned:	Not Reported
Abandon da:	0	Site id:	MD7000000489726

Map ID:	282		
Objectid:	489731	County let:	Not Reported
Permit:	MO943485	Mgs id:	Not Reported
B1 seq:	3947	B1 recd:	2004 921
City:	WASHINGTON	State:	DC
Zip:	20374	Driller na:	KEVIN WEIGLE
Driller id:	MWD 552	Est gpm pr:	0
Use for wa:	Test, Observation, Monitoring	Approx dep:	150
Drill meth:	AIR-PER	Replacemen:	N
Wapid:	Not Reported	Subdivisio:	Not Reported
Section:	Not Reported	Lot:	Not Reported
Nearest to:	WHITE OAK	Town dista:	.1
Town direc:	E	Road name:	PERIMETER ROAD
Road side:	S	Road dista:	50 FT
Tax map:	Not Reported	Block:	Not Reported
Parcel:	Not Reported	N grid83:	152324
E grid83:	402464	Lat dec de:	39.038889
Lon dec de:	-76.971534	Issue date:	2004 920
Special fl:	Y	C1 seq:	8463
C1 recd:	2005 114	Completion:	2004 927
Total dept:	150	Num unsucc:	0
Hydrofract:	N	Grouted:	Y
Grout type:	CM	Grout top:	0
Grout bott:	32	Casing typ:	ST
Casing dia:	5	Casing dep:	32
Casing hei:	1	Screen typ:	Not Reported
Top screen:	0	Bottom scr:	0
Screen t 1:	Not Reported	Top scre 1:	0
Bottom s 1:	0	Screen t 2:	Not Reported
Top scre 2:	0	Bottom s 2:	0
Screen dia:	0	Flowing we:	Not Reported
Telescopin:	Not Reported	Log type:	Not Reported
Hrs pumped:	0	Pumping ra:	0
Level befo:	0	Level duri:	0
Test pump:	Not Reported	Pump insta:	N
Install pu:	Not Reported	Capacity:	0
Pump hp:	0	Column len:	0
Closed:	Not Reported	Abandoned:	Not Reported
Abandon da:	0	Site id:	MD7000000489731

Map ID: 282

GEOCHECK VERSION 2.1
STATE DATABASE WELL INFORMATION

Objectid:	470060	County let:	Not Reported
Permit:	MO941325	Mgs id:	Not Reported
B1 seq:	4397	B1 recd:	19991117
City:	SILVER SPRING	State:	MD
Zip:	20907	Driller na:	ROBERT STEVENS
Driller id:	MGD 17	Est gpm pr:	0
Use for wa:	Test, Observation, Monitoring	Approx dep:	15
Drill meth:	DR-POINT	Replacemen:	N
Wapid:	Not Reported	Subdivisio:	NSWC WHITE OAK
Section:	Not Reported	Lot:	SITE 13
Nearest to:	SILVER SPRING	Town dista:	7
Town direc:	NE	Road name:	PERIMETER ROAD
Road side:	N	Road dista:	200 FT
Tax map:	Not Reported	Block:	Not Reported
Parcel:	Not Reported	N grid83:	152324
E grid83:	402464	Lat dec de:	39.038889
Lon dec de:	-76.971534	Issue date:	19991118
Special fl:	Y	C1 seq:	Not Reported
C1 recd:	0	Completion:	0
Total dept:	0	Num unsucc:	0
Hydrofract:	Not Reported	Grouted:	Not Reported
Grout type:	Not Reported	Grout top:	0
Grout bott:	0	Casing typ:	Not Reported
Casing dia:	0	Casing dep:	0
Casing hei:	Not Reported	Screen typ:	Not Reported
Top screen:	0	Bottom scr:	0
Screen t 1:	Not Reported	Top scre 1:	0
Bottom s 1:	0	Screen t 2:	Not Reported
Top scre 2:	0	Bottom s 2:	0
Screen dia:	0	Flowing we:	Not Reported
Telescopin:	Not Reported	Log type:	Not Reported
Hrs pumped:	0	Pumping ra:	0
Level befo:	0	Level duri:	0
Test pump:	Not Reported	Pump insta:	Not Reported
Install pu:	Not Reported	Capacity:	0
Pump hp:	0	Column len:	0
Closed:	Not Reported	Abandoned:	Not Reported
Abandon da:	0	Site id:	MD7000000470060

Map ID:	282		
Objectid:	455673	County let:	MO
Permit:	MO942057	Mgs id:	Not Reported
B1 seq:	8263	B1 recd:	2001 912
City:	SILVER SPRING	State:	MD
Zip:	20907	Driller na:	ROBERT STEVENS
Driller id:	MGD 17	Est gpm pr:	0
Use for wa:	Test, Observation, Monitoring	Approx dep:	30
Drill meth:	BORED	Replacemen:	N
Wapid:	Not Reported	Subdivisio:	NSWC WHITE OAK
Section:	Not Reported	Lot:	Not Reported
Nearest to:	SILVER SPRING	Town dista:	7
Town direc:	NE	Road name:	PERIMETER ROAD
Road side:	S	Road dista:	10 FT
Tax map:	Not Reported	Block:	Not Reported
Parcel:	Not Reported	N grid83:	152324
E grid83:	402464	Lat dec de:	39.038889
Lon dec de:	-76.971534	Issue date:	2001 913
Special fl:	Not Reported	C1 seq:	3155
C1 recd:	20011116	Completion:	200111 7
Total dept:	25	Num unsucc:	0

Hydrofract:	N	Grouted:	Y
Grout type:	CM	Grout top:	0
Grout bott:	18	Casing typ:	PL
Casing dia:	2	Casing dep:	20
Casing hei:	+2	Screen typ:	PL
Top screen:	20	Bottom scr:	25
Screen t 1:	Not Reported	Top scre 1:	0
Bottom s 1:	0	Screen t 2:	Not Reported
Top scre 2:	0	Bottom s 2:	0
Screen dia:	2	Flowing we:	Not Reported
Telescopin:	Not Reported	Log type:	Not Reported
Hrs pumped:	1	Pumping ra:	1
Level befo:	1	Level duri:	1
Test pump:	Not Reported	Pump insta:	N
Install pu:	Not Reported	Capacity:	0
Pump hp:	0	Column len:	0
Closed:	Not Reported	Abandoned:	Not Reported
Abandon da:	0	Site id:	MD7000000455673

Map ID:	282		
Objectid:	409787	County let:	MO
Permit:	MO941089	Mgs id:	Not Reported
B1 seq:	4370	B1 recd:	1999 4 6
City:	SILVER SPRING	State:	MD
Zip:	20907	Driller na:	ROBERT STEVENS
Driller id:	MGD 17	Est gpm pr:	0
Use for wa:	Test, Observation, Monitoring	Approx dep:	30
Drill meth:	BORED	Replacemen:	N
Wapid:	Not Reported	Subdivisio:	NSWC WHITE OAK
Section:	Not Reported	Lot:	Not Reported
Nearest to:	SILVER SPRING	Town dista:	7
Town direc:	NE	Road name:	PERIMETER ROAD
Road side:	S	Road dista:	215 FT
Tax map:	Not Reported	Block:	Not Reported
Parcel:	Not Reported	N grid83:	152324
E grid83:	402464	Lat dec de:	39.038889
Lon dec de:	-76.971534	Issue date:	1999 4 7
Special fl:	Y	C1 seq:	0874
C1 recd:	1999 5 5	Completion:	1999 4 9
Total dept:	27	Num unsucc:	0
Hydrofract:	N	Grouted:	Y
Grout type:	BC	Grout top:	12
Grout bott:	15	Casing typ:	PL
Casing dia:	2	Casing dep:	17
Casing hei:	+2	Screen typ:	PL
Top screen:	17	Bottom scr:	27
Screen t 1:	Not Reported	Top scre 1:	0
Bottom s 1:	0	Screen t 2:	Not Reported
Top scre 2:	0	Bottom s 2:	0
Screen dia:	2	Flowing we:	Not Reported
Telescopin:	Not Reported	Log type:	Not Reported
Hrs pumped:	1	Pumping ra:	1
Level befo:	1	Level duri:	1
Test pump:	Not Reported	Pump insta:	N
Install pu:	Not Reported	Capacity:	0
Pump hp:	0	Column len:	0
Closed:	Not Reported	Abandoned:	Y
Abandon da:	1999 428	Site id:	MD7000000409787

Map ID: 282

GEOCHECK VERSION 2.1
STATE DATABASE WELL INFORMATION

Objectid:	409788	County let:	MO
Permit:	MO941090	Mgs id:	Not Reported
B1 seq:	4369	B1 recd:	1999 4 6
City:	SILVER SPRING	State:	MD
Zip:	20907	Driller na:	ROBERT STEVENS
Driller id:	MGD 17	Est gpm pr:	0
Use for wa:	Test, Observation, Monitoring	Approx dep:	30
Drill meth:	BORED	Replacemen:	N
Wapid:	Not Reported	Subdivisio:	NSWC WHITE OAK
Section:	Not Reported	Lot:	Not Reported
Nearest to:	SILVER SPRING	Town dista:	7
Town direc:	NE	Road name:	PERIMETER ROAD
Road side:	S	Road dista:	270 FT
Tax map:	Not Reported	Block:	Not Reported
Parcel:	Not Reported	N grid83:	152324
E grid83:	402464	Lat dec de:	39.038889
Lon dec de:	-76.971534	Issue date:	1999 4 7
Special fl:	Y	C1 seq:	0875
C1 recd:	1999 5 5	Completion:	1999 410
Total dept:	30	Num unsucc:	0
Hydrofract:	N	Grouted:	Y
Grout type:	BC	Grout top:	15
Grout bott:	18	Casing typ:	PL
Casing dia:	2	Casing dep:	20
Casing hei:	+2	Screen typ:	PL
Top screen:	20	Bottom scr:	30
Screen t 1:	Not Reported	Top scre 1:	0
Bottom s 1:	0	Screen t 2:	Not Reported
Top scre 2:	0	Bottom s 2:	0
Screen dia:	2	Flowing we:	Not Reported
Telescopin:	Not Reported	Log type:	Not Reported
Hrs pumped:	1	Pumping ra:	1
Level befo:	1	Level duri:	1
Test pump:	Not Reported	Pump insta:	N
Install pu:	Not Reported	Capacity:	0
Pump hp:	0	Column len:	0
Closed:	Not Reported	Abandoned:	Y
Abandon da:	1999 428	Site id:	MD7000000409788

Map ID:	282		
Objectid:	470075	County let:	Not Reported
Permit:	MO941101	Mgs id:	Not Reported
B1 seq:	4384	B1 recd:	1999 412
City:	SILVER SPRING	State:	MD
Zip:	20907	Driller na:	ROBERT STEVENS
Driller id:	MGD 17	Est gpm pr:	0
Use for wa:	Test, Observation, Monitoring	Approx dep:	15
Drill meth:	Not Reported	Replacemen:	N
Wapid:	Not Reported	Subdivisio:	NSWC WHITE OAK
Section:	Not Reported	Lot:	Not Reported
Nearest to:	SILVER SPRING	Town dista:	7
Town direc:	NE	Road name:	DAHLGREN ROAD
Road side:	N	Road dista:	Not Reported
Tax map:	Not Reported	Block:	Not Reported
Parcel:	Not Reported	N grid83:	152324
E grid83:	402464	Lat dec de:	39.038889
Lon dec de:	-76.971534	Issue date:	1999 412
Special fl:	Y	C1 seq:	Not Reported
C1 recd:	0	Completion:	0
Total dept:	0	Num unsucc:	0

Hydrofract:	Not Reported	Grouted:	Not Reported
Grout type:	Not Reported	Grout top:	0
Grout bott:	0	Casing typ:	Not Reported
Casing dia:	0	Casing dep:	0
Casing hei:	Not Reported	Screen typ:	Not Reported
Top screen:	0	Bottom scr:	0
Screen t 1:	Not Reported	Top scre 1:	0
Bottom s 1:	0	Screen t 2:	Not Reported
Top scre 2:	0	Bottom s 2:	0
Screen dia:	0	Flowing we:	Not Reported
Telescopin:	Not Reported	Log type:	Not Reported
Hrs pumped:	0	Pumping ra:	0
Level befo:	0	Level duri:	0
Test pump:	Not Reported	Pump insta:	Not Reported
Install pu:	Not Reported	Capacity:	0
Pump hp:	0	Column len:	0
Closed:	Not Reported	Abandoned:	Not Reported
Abandon da:	0	Site id:	MD7000000470075

Map ID:	282		
Objectid:	489725	County let:	Not Reported
Permit:	MO943543	Mgs id:	Not Reported
B1 seq:	3961	B1 recd:	200411 3
City:	WASHINGTON	State:	DC
Zip:	20374	Driller na:	KEVIN WEIGLE
Driller id:	MWD 552	Est gpm pr:	0
Use for wa:	Test, Observation, Monitoring	Approx dep:	60
Drill meth:	AIR-PER	Replacemen:	N
Wapid:	Not Reported	Subdivisio:	REF MO359425
Section:	Not Reported	Lot:	Not Reported
Nearest to:	WHITE OAK	Town dista:	1
Town direc:	E	Road name:	KUESTER
Road side:	S	Road dista:	200 FT
Tax map:	Not Reported	Block:	Not Reported
Parcel:	Not Reported	N grid83:	152324
E grid83:	402464	Lat dec de:	39.038889
Lon dec de:	-76.971534	Issue date:	20041027
Special fl:	Not Reported	C1 seq:	8949
C1 recd:	2005 114	Completion:	200410 4
Total dept:	56	Num unsucc:	0
Hydrofract:	N	Grouted:	Y
Grout type:	BC	Grout top:	0
Grout bott:	43	Casing typ:	PL
Casing dia:	2	Casing dep:	46
Casing hei:	+2	Screen typ:	PL
Top screen:	46	Bottom scr:	56
Screen t 1:	Not Reported	Top scre 1:	0
Bottom s 1:	0	Screen t 2:	Not Reported
Top scre 2:	0	Bottom s 2:	0
Screen dia:	2	Flowing we:	Not Reported
Telescopin:	Not Reported	Log type:	Not Reported
Hrs pumped:	0	Pumping ra:	0
Level befo:	0	Level duri:	0
Test pump:	Not Reported	Pump insta:	N
Install pu:	Not Reported	Capacity:	0
Pump hp:	0	Column len:	0
Closed:	Not Reported	Abandoned:	Not Reported
Abandon da:	0	Site id:	MD7000000489725

Map ID: 282

GEOCHECK VERSION 2.1
STATE DATABASE WELL INFORMATION

Objectid:	250583	County let:	MO
Permit:	MO881569	Mgs id:	Not Reported
B1 seq:	Not Reported	B1 recd:	1990 821
City:	SILVER SPRING	State:	MD
Zip:	20903	Driller na:	MICHAEL W HUBER
Driller id:	MWD0000	Est gpm pr:	0
Use for wa:	Test, Observation, Monitoring	Approx dep:	15
Drill meth:	BORED	Replacemen:	N
Wapid:	Not Reported	Subdivisio:	Not Reported
Section:	Not Reported	Lot:	Not Reported
Nearest to:	Not Reported	Town dista:	Not Reported
Town direc:	Not Reported	Road name:	BOWDITCH RD
Road side:	N	Road dista:	20 FT
Tax map:	Not Reported	Block:	Not Reported
Parcel:	Not Reported	N grid83:	152324
E grid83:	402464	Lat dec de:	39.038889
Lon dec de:	-76.971534	Issue date:	1990 831
Special fl:	Not Reported	C1 seq:	Not Reported
C1 recd:	1991 212	Completion:	19901213
Total dept:	11	Num unsucc:	0
Hydrofract:	Not Reported	Grouted:	Y
Grout type:	CM	Grout top:	0
Grout bott:	4	Casing typ:	PL
Casing dia:	4	Casing dep:	6
Casing hei:	+00	Screen typ:	PL
Top screen:	6	Bottom scr:	11
Screen t 1:	Not Reported	Top scre 1:	0
Bottom s 1:	0	Screen t 2:	Not Reported
Top scre 2:	0	Bottom s 2:	0
Screen dia:	4	Flowing we:	Not Reported
Telescopin:	Not Reported	Log type:	Not Reported
Hrs pumped:	0	Pumping ra:	0
Level befo:	0	Level duri:	0
Test pump:	O	Pump insta:	Not Reported
Install pu:	Not Reported	Capacity:	0
Pump hp:	0	Column len:	0
Closed:	Not Reported	Abandoned:	Not Reported
Abandon da:	0	Site id:	MD7000000250583

Map ID:	282		
Objectid:	250584	County let:	MO
Permit:	MO881570	Mgs id:	Not Reported
B1 seq:	Not Reported	B1 recd:	1990 821
City:	SILVER SPRING	State:	MD
Zip:	20903	Driller na:	MICHAEL W HUBER
Driller id:	MWD0000	Est gpm pr:	0
Use for wa:	Test, Observation, Monitoring	Approx dep:	15
Drill meth:	BORED	Replacemen:	N
Wapid:	Not Reported	Subdivisio:	Not Reported
Section:	Not Reported	Lot:	Not Reported
Nearest to:	Not Reported	Town dista:	Not Reported
Town direc:	Not Reported	Road name:	BOWDITCH RD
Road side:	N	Road dista:	25 FT
Tax map:	Not Reported	Block:	Not Reported
Parcel:	Not Reported	N grid83:	152324
E grid83:	402464	Lat dec de:	39.038889
Lon dec de:	-76.971534	Issue date:	1990 831
Special fl:	Not Reported	C1 seq:	Not Reported
C1 recd:	1991 212	Completion:	19901211
Total dept:	13	Num unsucc:	0

Hydrofract:	Not Reported	Grouted:	Y
Grout type:	CM	Grout top:	0
Grout bott:	4	Casing typ:	PL
Casing dia:	4	Casing dep:	5
Casing hei:	-00	Screen typ:	PL
Top screen:	5	Bottom scr:	13
Screen t 1:	Not Reported	Top scre 1:	0
Bottom s 1:	0	Screen t 2:	Not Reported
Top scre 2:	0	Bottom s 2:	0
Screen dia:	4	Flowing we:	Not Reported
Telescopin:	Not Reported	Log type:	Not Reported
Hrs pumped:	0	Pumping ra:	0
Level befo:	0	Level duri:	0
Test pump:	O	Pump insta:	Not Reported
Install pu:	Not Reported	Capacity:	0
Pump hp:	0	Column len:	0
Closed:	Not Reported	Abandoned:	Not Reported
Abandon da:	0	Site id:	MD7000000250584

Map ID:	282		
Objectid:	250585	County let:	MO
Permit:	MO881571	Mgs id:	Not Reported
B1 seq:	Not Reported	B1 recd:	1990 821
City:	SILVER SPRING	State:	MD
Zip:	20903	Driller na:	MICHAEL W HUBER
Driller id:	MWD0000	Est gpm pr:	0
Use for wa:	Test, Observation, Monitoring	Approx dep:	15
Drill meth:	BORED	Replacemen:	N
Wapid:	Not Reported	Subdivisio:	Not Reported
Section:	Not Reported	Lot:	Not Reported
Nearest to:	Not Reported	Town dista:	Not Reported
Town direc:	Not Reported	Road name:	BOWDITCH RD
Road side:	N	Road dista:	15 FT
Tax map:	Not Reported	Block:	Not Reported
Parcel:	Not Reported	N grid83:	152324
E grid83:	402464	Lat dec de:	39.038889
Lon dec de:	-76.971534	Issue date:	1990 831
Special fl:	Not Reported	C1 seq:	Not Reported
C1 recd:	1991 212	Completion:	19901212
Total dept:	13	Num unsucc:	0
Hydrofract:	Not Reported	Grouted:	Y
Grout type:	CM	Grout top:	0
Grout bott:	4	Casing typ:	PL
Casing dia:	4	Casing dep:	5
Casing hei:	-00	Screen typ:	PL
Top screen:	5	Bottom scr:	13
Screen t 1:	Not Reported	Top scre 1:	0
Bottom s 1:	0	Screen t 2:	Not Reported
Top scre 2:	0	Bottom s 2:	0
Screen dia:	4	Flowing we:	Not Reported
Telescopin:	Not Reported	Log type:	Not Reported
Hrs pumped:	0	Pumping ra:	0
Level befo:	0	Level duri:	0
Test pump:	O	Pump insta:	Not Reported
Install pu:	Not Reported	Capacity:	0
Pump hp:	0	Column len:	0
Closed:	Not Reported	Abandoned:	Not Reported
Abandon da:	0	Site id:	MD7000000250585

Map ID: 282

GEOCHECK VERSION 2.1
STATE DATABASE WELL INFORMATION

Objectid:	250582	County let:	MO
Permit:	MO881568	Mgs id:	Not Reported
B1 seq:	Not Reported	B1 recd:	1990 821
City:	SILVER SPRING	State:	MD
Zip:	20903	Driller na:	MICHAEL W HUBER
Driller id:	MWD0000	Est gpm pr:	0
Use for wa:	Test, Observation, Monitoring	Approx dep:	15
Drill meth:	BORED	Replacemen:	N
Wapid:	Not Reported	Subdivisio:	Not Reported
Section:	Not Reported	Lot:	Not Reported
Nearest to:	Not Reported	Town dista:	Not Reported
Town direc:	Not Reported	Road name:	BOWDITCH RD
Road side:	N	Road dista:	50 FT
Tax map:	Not Reported	Block:	Not Reported
Parcel:	Not Reported	N grid83:	152324
E grid83:	402464	Lat dec de:	39.038889
Lon dec de:	-76.971534	Issue date:	1990 831
Special fl:	Not Reported	C1 seq:	Not Reported
C1 recd:	1991 212	Completion:	19901212
Total dept:	11	Num unsucc:	0
Hydrofract:	Not Reported	Grouted:	Y
Grout type:	CM	Grout top:	0
Grout bott:	4	Casing typ:	PL
Casing dia:	4	Casing dep:	5
Casing hei:	+00	Screen typ:	PL
Top screen:	5	Bottom scr:	11
Screen t 1:	Not Reported	Top scre 1:	0
Bottom s 1:	0	Screen t 2:	Not Reported
Top scre 2:	0	Bottom s 2:	0
Screen dia:	4	Flowing we:	Not Reported
Telescopin:	Not Reported	Log type:	Not Reported
Hrs pumped:	0	Pumping ra:	0
Level befo:	0	Level duri:	0
Test pump:	O	Pump insta:	Not Reported
Install pu:	Not Reported	Capacity:	0
Pump hp:	0	Column len:	0
Closed:	Not Reported	Abandoned:	Not Reported
Abandon da:	0	Site id:	MD7000000250582

Map ID:	283		
Objectid:	252249	County let:	MO
Permit:	MO930321	Mgs id:	Not Reported
B1 seq:	Not Reported	B1 recd:	1994 913
City:	SILVER SPRING	State:	MD
Zip:	20954	Driller na:	GREGORY CISER
Driller id:	MWD0000	Est gpm pr:	0
Use for wa:	Test, Observation, Monitoring	Approx dep:	30
Drill meth:	BORED	Replacemen:	N
Wapid:	Not Reported	Subdivisio:	Not Reported
Section:	Not Reported	Lot:	Not Reported
Nearest to:	Not Reported	Town dista:	Not Reported
Town direc:	E	Road name:	UNIVERSITY BLVD WEST
Road side:	N	Road dista:	600 FT
Tax map:	Not Reported	Block:	Not Reported
Parcel:	Not Reported	N grid83:	152324
E grid83:	397588	Lat dec de:	39.038888
Lon dec de:	-77.027864	Issue date:	1994 915
Special fl:	Not Reported	C1 seq:	Not Reported
C1 recd:	19941018	Completion:	1994 926
Total dept:	26	Num unsucc:	0

Hydrofract:	Not Reported	Grouted:	Y
Grout type:	CM	Grout top:	0
Grout bott:	9	Casing typ:	PL
Casing dia:	2	Casing dep:	11
Casing hei:	-01	Screen typ:	PL
Top screen:	11	Bottom scr:	26
Screen t 1:	Not Reported	Top scre 1:	0
Bottom s 1:	0	Screen t 2:	Not Reported
Top scre 2:	0	Bottom s 2:	0
Screen dia:	2	Flowing we:	Not Reported
Telescopin:	Not Reported	Log type:	Not Reported
Hrs pumped:	0	Pumping ra:	0
Level befo:	0	Level duri:	0
Test pump:	O	Pump insta:	Not Reported
Install pu:	Not Reported	Capacity:	0
Pump hp:	0	Column len:	0
Closed:	Not Reported	Abandoned:	Not Reported
Abandon da:	0	Site id:	MD7000000252249

Map ID:	284		
Objectid:	409782	County let:	MO
Permit:	MO941082	Mgs id:	Not Reported
B1 seq:	4388	B1 recd:	1999 4 6
City:	SILVER SPRING	State:	MD
Zip:	20907	Driller na:	ROBERT STEVENS
Driller id:	MGD 17	Est gpm pr:	0
Use for wa:	Test, Observation, Monitoring	Approx dep:	30
Drill meth:	BORED	Replacemen:	N
Wapid:	Not Reported	Subdivisio:	NSWC WHITE OAK
Section:	Not Reported	Lot:	Not Reported
Nearest to:	SILVER SPRING	Town dista:	7
Town direc:	NE	Road name:	WILKES ROAD
Road side:	E	Road dista:	280 FT
Tax map:	Not Reported	Block:	Not Reported
Parcel:	Not Reported	N grid83:	152324
E grid83:	402769	Lat dec de:	39.038888
Lon dec de:	-76.968013	Issue date:	1999 4 7
Special fl:	Y	C1 seq:	0873
C1 recd:	1999 5 5	Completion:	1999 411
Total dept:	53	Num unsucc:	0
Hydrofract:	N	Grouted:	Y
Grout type:	BC	Grout top:	39
Grout bott:	41	Casing typ:	PL
Casing dia:	2	Casing dep:	43
Casing hei:	+2	Screen typ:	PL
Top screen:	43	Bottom scr:	53
Screen t 1:	Not Reported	Top scre 1:	0
Bottom s 1:	0	Screen t 2:	Not Reported
Top scre 2:	0	Bottom s 2:	0
Screen dia:	2	Flowing we:	Not Reported
Telescopin:	Not Reported	Log type:	Not Reported
Hrs pumped:	1	Pumping ra:	1
Level befo:	1	Level duri:	1
Test pump:	Not Reported	Pump insta:	N
Install pu:	Not Reported	Capacity:	0
Pump hp:	0	Column len:	0
Closed:	Not Reported	Abandoned:	Y
Abandon da:	1999 428	Site id:	MD7000000409782

Map ID: 285

GEOCHECK VERSION 2.1
STATE DATABASE WELL INFORMATION

Objectid:	409789	County let:	MO
Permit:	MO941091	Mgs id:	Not Reported
B1 seq:	4386	B1 recd:	1999 4 6
City:	SILVER SPRING	State:	MD
Zip:	20907	Driller na:	ROBERT STEVENS
Driller id:	MGD 17	Est gpm pr:	0
Use for wa:	Test, Observation, Monitoring	Approx dep:	30
Drill meth:	BORED	Replacemen:	N
Wapid:	Not Reported	Subdivisio:	NSWC WHITE OAK
Section:	Not Reported	Lot:	Not Reported
Nearest to:	SILVER SPRING	Town dista:	7
Town direc:	NE	Road name:	ISHERWOOD ROAD
Road side:	W	Road dista:	90 FT
Tax map:	Not Reported	Block:	Not Reported
Parcel:	Not Reported	N grid83:	152324
E grid83:	403074	Lat dec de:	39.038887
Lon dec de:	-76.964492	Issue date:	1999 4 7
Special fl:	Y	C1 seq:	0876
C1 recd:	1999 5 5	Completion:	1999 411
Total dept:	15	Num unsucc:	0
Hydrofract:	N	Grouted:	Y
Grout type:	BC	Grout top:	1
Grout bott:	3	Casing typ:	PL
Casing dia:	2	Casing dep:	5
Casing hei:	+2	Screen typ:	PL
Top screen:	5	Bottom scr:	15
Screen t 1:	Not Reported	Top scre 1:	0
Bottom s 1:	0	Screen t 2:	Not Reported
Top scre 2:	0	Bottom s 2:	0
Screen dia:	2	Flowing we:	Not Reported
Telescopin:	Not Reported	Log type:	Not Reported
Hrs pumped:	1	Pumping ra:	1
Level befo:	1	Level duri:	1
Test pump:	Not Reported	Pump insta:	N
Install pu:	Not Reported	Capacity:	0
Pump hp:	0	Column len:	0
Closed:	Not Reported	Abandoned:	Y
Abandon da:	1999 428	Site id:	MD7000000409789

Map ID:	285		
Objectid:	409790	County let:	MO
Permit:	MO941092	Mgs id:	Not Reported
B1 seq:	4368	B1 recd:	1999 4 6
City:	SILVER SPRING	State:	MD
Zip:	20907	Driller na:	ROBERT STEVENS
Driller id:	MGD 17	Est gpm pr:	0
Use for wa:	Test, Observation, Monitoring	Approx dep:	30
Drill meth:	BORED	Replacemen:	N
Wapid:	Not Reported	Subdivisio:	NSWC WHITE OAK
Section:	Not Reported	Lot:	Not Reported
Nearest to:	SILVER SPRING	Town dista:	7
Town direc:	NE	Road name:	ISHERWOOD ROAD
Road side:	W	Road dista:	45 FT
Tax map:	Not Reported	Block:	Not Reported
Parcel:	Not Reported	N grid83:	152324
E grid83:	403074	Lat dec de:	39.038887
Lon dec de:	-76.964492	Issue date:	1999 4 7
Special fl:	Y	C1 seq:	0883
C1 recd:	1999 5 5	Completion:	1999 412
Total dept:	19	Num unsucc:	0

Hydrofract:	N	Grouted:	Y
Grout type:	BC	Grout top:	4
Grout bott:	7	Casing typ:	PL
Casing dia:	2	Casing dep:	9
Casing hei:	+2	Screen typ:	PL
Top screen:	9	Bottom scr:	19
Screen t 1:	Not Reported	Top scre 1:	0
Bottom s 1:	0	Screen t 2:	Not Reported
Top scre 2:	0	Bottom s 2:	0
Screen dia:	2	Flowing we:	Not Reported
Telescopin:	Not Reported	Log type:	Not Reported
Hrs pumped:	1	Pumping ra:	1
Level befo:	1	Level duri:	1
Test pump:	Not Reported	Pump insta:	N
Install pu:	Not Reported	Capacity:	0
Pump hp:	0	Column len:	0
Closed:	Not Reported	Abandoned:	Y
Abandon da:	1999 428	Site id:	MD7000000409790

Map ID:	286		
Objectid:	524420	County let:	Not Reported
Permit:	MO950420	Mgs id:	Not Reported
B1 seq:	4977	B1 recd:	2007 213
City:	SILVER SPRING	State:	MD
Zip:	20903	Driller na:	R ATKINSON
Driller id:	MGD 67	Est gpm pr:	0
Use for wa:	Test, Observation, Monitoring	Approx dep:	30
Drill meth:	AIR-ROT	Replacemen:	N
Wapid:	Not Reported	Subdivisio:	Not Reported
Section:	Not Reported	Lot:	Not Reported
Nearest to:	SILVER SPRING	Town dista:	Not Reported
Town direc:	T	Road name:	MONROE LOOP
Road side:	W	Road dista:	210 FT
Tax map:	KQ21	Block:	Not Reported
Parcel:	P700	N grid83:	152324
E grid83:	403379	Lat dec de:	39.038886
Lon dec de:	-76.960972	Issue date:	2007 2 5
Special fl:	Not Reported	C1 seq:	5257
C1 recd:	2008 410	Completion:	2007 419
Total dept:	37	Num unsucc:	0
Hydrofract:	N	Grouted:	Y
Grout type:	CM	Grout top:	0
Grout bott:	22	Casing typ:	PL
Casing dia:	2	Casing dep:	27
Casing hei:	+2	Screen typ:	PL
Top screen:	27	Bottom scr:	37
Screen t 1:	Not Reported	Top scre 1:	0
Bottom s 1:	0	Screen t 2:	Not Reported
Top scre 2:	0	Bottom s 2:	0
Screen dia:	2	Flowing we:	Not Reported
Telescopin:	Not Reported	Log type:	Not Reported
Hrs pumped:	1	Pumping ra:	1
Level befo:	1	Level duri:	1
Test pump:	Not Reported	Pump insta:	N
Install pu:	Not Reported	Capacity:	0
Pump hp:	0	Column len:	0
Closed:	Not Reported	Abandoned:	Not Reported
Abandon da:	0	Site id:	MD7000000524420

Map ID: 286

GEOCHECK VERSION 2.1
STATE DATABASE WELL INFORMATION

Objectid:	524419	County let:	Not Reported
Permit:	MO950419	Mgs id:	Not Reported
B1 seq:	4976	B1 recd:	2007 213
City:	SILVER SPRING	State:	MD
Zip:	20903	Driller na:	R ATKINSON
Driller id:	MGD 67	Est gpm pr:	0
Use for wa:	Test, Observation, Monitoring	Approx dep:	30
Drill meth:	AIR-ROT	Replacemen:	N
Wapid:	Not Reported	Subdivisio:	Not Reported
Section:	Not Reported	Lot:	Not Reported
Nearest to:	SILVER SPRING	Town dista:	Not Reported
Town direc:	T	Road name:	MONROE LOOP
Road side:	W	Road dista:	170 FT
Tax map:	KQ21	Block:	Not Reported
Parcel:	P700	N grid83:	152324
E grid83:	403379	Lat dec de:	39.038886
Lon dec de:	-76.960972	Issue date:	2007 2 5
Special fl:	Not Reported	C1 seq:	5256
C1 recd:	2008 410	Completion:	2007 420
Total dept:	37	Num unsucc:	0
Hydrofract:	N	Grouted:	Y
Grout type:	CM	Grout top:	0
Grout bott:	22	Casing typ:	PL
Casing dia:	2	Casing dep:	27
Casing hei:	+2	Screen typ:	PL
Top screen:	27	Bottom scr:	37
Screen t 1:	Not Reported	Top scre 1:	0
Bottom s 1:	0	Screen t 2:	Not Reported
Top scre 2:	0	Bottom s 2:	0
Screen dia:	2	Flowing we:	Not Reported
Telescopin:	Not Reported	Log type:	Not Reported
Hrs pumped:	1	Pumping ra:	1
Level befo:	1	Level duri:	1
Test pump:	Not Reported	Pump insta:	N
Install pu:	Not Reported	Capacity:	0
Pump hp:	0	Column len:	0
Closed:	Not Reported	Abandoned:	Not Reported
Abandon da:	0	Site id:	MD7000000524419

Map ID:	286		
Objectid:	408123	County let:	MO
Permit:	MO940877	Mgs id:	Not Reported
B1 seq:	5255	B1 recd:	19981118
City:	SILVER SPRING	State:	MD
Zip:	20907	Driller na:	ROBERT STEVENS
Driller id:	MGD 17	Est gpm pr:	0
Use for wa:	Test, Observation, Monitoring	Approx dep:	30
Drill meth:	BORED	Replacemen:	N
Wapid:	Not Reported	Subdivisio:	NSWC WHITE OAK
Section:	Not Reported	Lot:	Not Reported
Nearest to:	SILVER SPRING	Town dista:	7
Town direc:	NE	Road name:	ISHERWOOD ROAD
Road side:	E	Road dista:	150 FT
Tax map:	Not Reported	Block:	Not Reported
Parcel:	Not Reported	N grid83:	152324
E grid83:	403379	Lat dec de:	39.038886
Lon dec de:	-76.960972	Issue date:	19981123
Special fl:	Y	C1 seq:	4907
C1 recd:	1999 219	Completion:	1999 1 9
Total dept:	57	Num unsucc:	0

Hydrofract:	N	Grouted:	Y
Grout type:	CM	Grout top:	0
Grout bott:	45	Casing typ:	PL
Casing dia:	2	Casing dep:	47
Casing hei:	+2	Screen typ:	PL
Top screen:	47	Bottom scr:	57
Screen t 1:	Not Reported	Top scre 1:	0
Bottom s 1:	0	Screen t 2:	Not Reported
Top scre 2:	0	Bottom s 2:	0
Screen dia:	2	Flowing we:	Not Reported
Telescopin:	Not Reported	Log type:	Not Reported
Hrs pumped:	1	Pumping ra:	1
Level befo:	1	Level duri:	1
Test pump:	Not Reported	Pump insta:	N
Install pu:	Not Reported	Capacity:	0
Pump hp:	0	Column len:	0
Closed:	Not Reported	Abandoned:	Not Reported
Abandon da:	0	Site id:	MD7000000408123

Map ID:	286		
Objectid:	518080	County let:	Not Reported
Permit:	MO950461	Mgs id:	Not Reported
B1 seq:	4789	B1 recd:	2007 413
City:	SILVER SPRING	State:	MD
Zip:	20903	Driller na:	R ATKINSON
Driller id:	MGD 67	Est gpm pr:	0
Use for wa:	Test, Observation, Monitoring	Approx dep:	85
Drill meth:	AIR-ROT	Replacemen:	N
Wapid:	Not Reported	Subdivisio:	Not Reported
Section:	Not Reported	Lot:	Not Reported
Nearest to:	WHITE OAK	Town dista:	Not Reported
Town direc:	S	Road name:	SIMS
Road side:	W	Road dista:	45 FT
Tax map:	KQ21	Block:	P700
Parcel:	Not Reported	N grid83:	152324
E grid83:	403379	Lat dec de:	39.038886
Lon dec de:	-76.960972	Issue date:	2007 4 9
Special fl:	Not Reported	C1 seq:	1582
C1 recd:	2007 626	Completion:	2007 425
Total dept:	85	Num unsucc:	0
Hydrofract:	N	Grouted:	Y
Grout type:	CM	Grout top:	0
Grout bott:	70	Casing typ:	PL
Casing dia:	2	Casing dep:	75
Casing hei:	+2	Screen typ:	PL
Top screen:	75	Bottom scr:	85
Screen t 1:	Not Reported	Top scre 1:	0
Bottom s 1:	0	Screen t 2:	Not Reported
Top scre 2:	0	Bottom s 2:	0
Screen dia:	2	Flowing we:	Not Reported
Telescopin:	Not Reported	Log type:	Not Reported
Hrs pumped:	1	Pumping ra:	1
Level befo:	1	Level duri:	1
Test pump:	Not Reported	Pump insta:	N
Install pu:	Not Reported	Capacity:	0
Pump hp:	0	Column len:	0
Closed:	Not Reported	Abandoned:	Not Reported
Abandon da:	0	Site id:	MD7000000518080

Map ID: 286

GEOCHECK VERSION 2.1
STATE DATABASE WELL INFORMATION

Objectid:	518079	County let:	Not Reported
Permit:	MO950460	Mgs id:	Not Reported
B1 seq:	4788	B1 recd:	2007 413
City:	SILVER SPRING	State:	MD
Zip:	20903	Driller na:	R ATKINSON
Driller id:	MGD 67	Est gpm pr:	0
Use for wa:	Test, Observation, Monitoring	Approx dep:	65
Drill meth:	AIR-ROT	Replacemen:	N
Wapid:	Not Reported	Subdivisio:	Not Reported
Section:	Not Reported	Lot:	Not Reported
Nearest to:	WHITE OAK	Town dista:	Not Reported
Town direc:	S	Road name:	DAHLGREEN
Road side:	S	Road dista:	90 FT
Tax map:	KQ21	Block:	P700
Parcel:	Not Reported	N grid83:	152324
E grid83:	403379	Lat dec de:	39.038886
Lon dec de:	-76.960972	Issue date:	2007 4 9
Special fl:	Not Reported	C1 seq:	1590
C1 recd:	2007 626	Completion:	2007 417
Total dept:	65	Num unsucc:	0
Hydrofract:	N	Grouted:	Y
Grout type:	CM	Grout top:	0
Grout bott:	50	Casing typ:	PL
Casing dia:	2	Casing dep:	55
Casing hei:	+2	Screen typ:	PL
Top screen:	55	Bottom scr:	65
Screen t 1:	Not Reported	Top scre 1:	0
Bottom s 1:	0	Screen t 2:	Not Reported
Top scre 2:	0	Bottom s 2:	0
Screen dia:	2	Flowing we:	Not Reported
Telescopin:	Not Reported	Log type:	Not Reported
Hrs pumped:	1	Pumping ra:	1
Level befo:	1	Level duri:	1
Test pump:	Not Reported	Pump insta:	N
Install pu:	Not Reported	Capacity:	0
Pump hp:	0	Column len:	0
Closed:	Not Reported	Abandoned:	Not Reported
Abandon da:	0	Site id:	MD7000000518079

Map ID:	286		
Objectid:	524418	County let:	Not Reported
Permit:	MO950418	Mgs id:	Not Reported
B1 seq:	4975	B1 recd:	2007 213
City:	SILVER SPRING	State:	MD
Zip:	20903	Driller na:	R ATKINSON
Driller id:	MGD 67	Est gpm pr:	0
Use for wa:	Test, Observation, Monitoring	Approx dep:	30
Drill meth:	AIR-ROT	Replacemen:	N
Wapid:	Not Reported	Subdivisio:	Not Reported
Section:	Not Reported	Lot:	Not Reported
Nearest to:	SILVER SPRING	Town dista:	Not Reported
Town direc:	T	Road name:	MONROE LOOP
Road side:	W	Road dista:	150 FT
Tax map:	KQ21	Block:	Not Reported
Parcel:	P700	N grid83:	152324
E grid83:	403379	Lat dec de:	39.038886
Lon dec de:	-76.960972	Issue date:	2007 2 5
Special fl:	Not Reported	C1 seq:	5255
C1 recd:	2008 410	Completion:	2007 417
Total dept:	35	Num unsucc:	0

Hydrofract:	N	Grouted:	Y
Grout type:	CM	Grout top:	0
Grout bott:	20	Casing typ:	PL
Casing dia:	2	Casing dep:	25
Casing hei:	+2	Screen typ:	PL
Top screen:	25	Bottom scr:	35
Screen t 1:	Not Reported	Top scre 1:	0
Bottom s 1:	0	Screen t 2:	Not Reported
Top scre 2:	0	Bottom s 2:	0
Screen dia:	2	Flowing we:	Not Reported
Telescopin:	Not Reported	Log type:	Not Reported
Hrs pumped:	1	Pumping ra:	1
Level befo:	1	Level duri:	1
Test pump:	Not Reported	Pump insta:	N
Install pu:	Not Reported	Capacity:	0
Pump hp:	0	Column len:	0
Closed:	Not Reported	Abandoned:	Not Reported
Abandon da:	0	Site id:	MD7000000524418

Map ID:	286		
Objectid:	517891	County let:	Not Reported
Permit:	MO950467	Mgs id:	Not Reported
B1 seq:	4795	B1 recd:	2007 413
City:	SILVER SPRING	State:	MD
Zip:	20903	Driller na:	R ATKINSON
Driller id:	MGD 67	Est gpm pr:	0
Use for wa:	Test, Observation, Monitoring	Approx dep:	85
Drill meth:	AIR-ROT	Replacemen:	N
Wapid:	Not Reported	Subdivisio:	Not Reported
Section:	Not Reported	Lot:	Not Reported
Nearest to:	WHITE OAK	Town dista:	Not Reported
Town direc:	S	Road name:	SIMS
Road side:	E	Road dista:	20 FT
Tax map:	KQ21	Block:	P700
Parcel:	Not Reported	N grid83:	152324
E grid83:	403379	Lat dec de:	39.038886
Lon dec de:	-76.960972	Issue date:	2007 4 9
Special fl:	Not Reported	C1 seq:	1588
C1 recd:	2007 626	Completion:	2007 5 2
Total dept:	85	Num unsucc:	0
Hydrofract:	N	Grouted:	Y
Grout type:	CM	Grout top:	0
Grout bott:	70	Casing typ:	PL
Casing dia:	2	Casing dep:	75
Casing hei:	+2	Screen typ:	PL
Top screen:	75	Bottom scr:	85
Screen t 1:	Not Reported	Top scre 1:	0
Bottom s 1:	0	Screen t 2:	Not Reported
Top scre 2:	0	Bottom s 2:	0
Screen dia:	2	Flowing we:	Not Reported
Telescopin:	Not Reported	Log type:	Not Reported
Hrs pumped:	1	Pumping ra:	1
Level befo:	1	Level duri:	1
Test pump:	Not Reported	Pump insta:	N
Install pu:	Not Reported	Capacity:	0
Pump hp:	0	Column len:	0
Closed:	Not Reported	Abandoned:	Not Reported
Abandon da:	0	Site id:	MD7000000517891

Map ID: 286

GEOCHECK VERSION 2.1
STATE DATABASE WELL INFORMATION

Objectid:	517890	County let:	Not Reported
Permit:	MO950466	Mgs id:	Not Reported
B1 seq:	4794	B1 recd:	2007 413
City:	SILVER SPRING	State:	MD
Zip:	20903	Driller na:	R ATKINSON
Driller id:	MGD 67	Est gpm pr:	0
Use for wa:	Test, Observation, Monitoring	Approx dep:	85
Drill meth:	AIR-ROT	Replacemen:	N
Wapid:	Not Reported	Subdivisio:	Not Reported
Section:	Not Reported	Lot:	Not Reported
Nearest to:	WHITE OAK	Town dista:	Not Reported
Town direc:	S	Road name:	SIMS
Road side:	W	Road dista:	10 FT
Tax map:	KQ21	Block:	P700
Parcel:	Not Reported	N grid83:	152324
E grid83:	403379	Lat dec de:	39.038886
Lon dec de:	-76.960972	Issue date:	2007 4 9
Special fl:	Not Reported	C1 seq:	1587
C1 recd:	2007 626	Completion:	2007 424
Total dept:	85	Num unsucc:	0
Hydrofract:	N	Grouted:	Y
Grout type:	CM	Grout top:	0
Grout bott:	70	Casing typ:	PL
Casing dia:	2	Casing dep:	75
Casing hei:	+2	Screen typ:	PL
Top screen:	75	Bottom scr:	85
Screen t 1:	Not Reported	Top scre 1:	0
Bottom s 1:	0	Screen t 2:	Not Reported
Top scre 2:	0	Bottom s 2:	0
Screen dia:	2	Flowing we:	Not Reported
Telescopin:	Not Reported	Log type:	Not Reported
Hrs pumped:	1	Pumping ra:	1
Level befo:	1	Level duri:	1
Test pump:	Not Reported	Pump insta:	N
Install pu:	Not Reported	Capacity:	0
Pump hp:	0	Column len:	0
Closed:	Not Reported	Abandoned:	Not Reported
Abandon da:	0	Site id:	MD7000000517890

Map ID:	286		
Objectid:	408119	County let:	MO
Permit:	MO940873	Mgs id:	Not Reported
B1 seq:	5254	B1 recd:	19981118
City:	SILVER SPRING	State:	MD
Zip:	20907	Driller na:	ROBERT STEVENS
Driller id:	MGD 17	Est gpm pr:	0
Use for wa:	Test, Observation, Monitoring	Approx dep:	30
Drill meth:	BORED	Replacemen:	N
Wapid:	Not Reported	Subdivisio:	NSWC WHITE OAK
Section:	Not Reported	Lot:	Not Reported
Nearest to:	SILVER SPRING	Town dista:	7
Town direc:	NE	Road name:	ISHERWOOD ROAD
Road side:	E	Road dista:	200 FT
Tax map:	Not Reported	Block:	Not Reported
Parcel:	Not Reported	N grid83:	152324
E grid83:	403379	Lat dec de:	39.038886
Lon dec de:	-76.960972	Issue date:	19981123
Special fl:	Y	C1 seq:	4903
C1 recd:	1999 216	Completion:	1999 1 5
Total dept:	18	Num unsucc:	0

Hydrofract:	N	Grouted:	Y
Grout type:	CM	Grout top:	0
Grout bott:	6	Casing typ:	PL
Casing dia:	2	Casing dep:	8
Casing hei:	+2	Screen typ:	PL
Top screen:	8	Bottom scr:	18
Screen t 1:	Not Reported	Top scre 1:	0
Bottom s 1:	0	Screen t 2:	Not Reported
Top scre 2:	0	Bottom s 2:	0
Screen dia:	2	Flowing we:	Not Reported
Telescopin:	Not Reported	Log type:	Not Reported
Hrs pumped:	1	Pumping ra:	1
Level befo:	1	Level duri:	1
Test pump:	Not Reported	Pump insta:	N
Install pu:	Not Reported	Capacity:	0
Pump hp:	0	Column len:	0
Closed:	Not Reported	Abandoned:	Not Reported
Abandon da:	0	Site id:	MD7000000408119

Map ID:	286		
Objectid:	517894	County let:	Not Reported
Permit:	MO950470	Mgs id:	Not Reported
B1 seq:	4786	B1 recd:	2007 416
City:	SILVER SPRING	State:	MD
Zip:	20903	Driller na:	R ATKINSON
Driller id:	MGD 67	Est gpm pr:	0
Use for wa:	Test, Observation, Monitoring	Approx dep:	65
Drill meth:	AIR-ROT	Replacemen:	N
Wapid:	Not Reported	Subdivisio:	Not Reported
Section:	Not Reported	Lot:	Not Reported
Nearest to:	WHITE OAK	Town dista:	Not Reported
Town direc:	S	Road name:	DAHLGREEN RD
Road side:	S	Road dista:	30 FT
Tax map:	KQ21	Block:	P700
Parcel:	Not Reported	N grid83:	152324
E grid83:	403379	Lat dec de:	39.038886
Lon dec de:	-76.960972	Issue date:	2007 4 9
Special fl:	Not Reported	C1 seq:	1579
C1 recd:	2007 626	Completion:	2007 416
Total dept:	64	Num unsucc:	0
Hydrofract:	N	Grouted:	Y
Grout type:	CM	Grout top:	0
Grout bott:	49	Casing typ:	PL
Casing dia:	2	Casing dep:	54
Casing hei:	+2	Screen typ:	PL
Top screen:	54	Bottom scr:	64
Screen t 1:	Not Reported	Top scre 1:	0
Bottom s 1:	0	Screen t 2:	Not Reported
Top scre 2:	0	Bottom s 2:	0
Screen dia:	2	Flowing we:	Not Reported
Telescopin:	Not Reported	Log type:	Not Reported
Hrs pumped:	1	Pumping ra:	1
Level befo:	1	Level duri:	1
Test pump:	Not Reported	Pump insta:	N
Install pu:	Not Reported	Capacity:	0
Pump hp:	0	Column len:	0
Closed:	Not Reported	Abandoned:	Not Reported
Abandon da:	0	Site id:	MD7000000517894

Map ID: 286

GEOCHECK VERSION 2.1
STATE DATABASE WELL INFORMATION

Objectid:	517893	County let:	Not Reported
Permit:	MO950469	Mgs id:	Not Reported
B1 seq:	4785	B1 recd:	2007 416
City:	SILVER SPRING	State:	MD
Zip:	20903	Driller na:	R ATKINSON
Driller id:	MGD 67	Est gpm pr:	0
Use for wa:	Test, Observation, Monitoring	Approx dep:	65
Drill meth:	AIR-ROT	Replacemen:	N
Wapid:	Not Reported	Subdivisio:	Not Reported
Section:	Not Reported	Lot:	Not Reported
Nearest to:	WHITE OAK	Town dista:	Not Reported
Town direc:	S	Road name:	DAHLGREEN RD
Road side:	S	Road dista:	10 FT
Tax map:	KQ21	Block:	P700
Parcel:	Not Reported	N grid83:	152324
E grid83:	403379	Lat dec de:	39.038886
Lon dec de:	-76.960972	Issue date:	2007 4 9
Special fl:	Not Reported	C1 seq:	1578
C1 recd:	2007 626	Completion:	2007 412
Total dept:	66	Num unsucc:	0
Hydrofract:	N	Grouted:	Y
Grout type:	CM	Grout top:	0
Grout bott:	51	Casing typ:	PL
Casing dia:	2	Casing dep:	56
Casing hei:	+2	Screen typ:	PL
Top screen:	56	Bottom scr:	66
Screen t 1:	Not Reported	Top scre 1:	0
Bottom s 1:	0	Screen t 2:	Not Reported
Top scre 2:	0	Bottom s 2:	0
Screen dia:	2	Flowing we:	Not Reported
Telescopin:	Not Reported	Log type:	Not Reported
Hrs pumped:	1	Pumping ra:	1
Level befo:	1	Level duri:	1
Test pump:	Not Reported	Pump insta:	N
Install pu:	Not Reported	Capacity:	0
Pump hp:	0	Column len:	0
Closed:	Not Reported	Abandoned:	Not Reported
Abandon da:	0	Site id:	MD7000000517893

Map ID:	286		
Objectid:	409848	County let:	MO
Permit:	MO941345	Mgs id:	Not Reported
B1 seq:	8092	B1 recd:	19991119
City:	SILVER SPRING	State:	MD
Zip:	20907	Driller na:	ROBERT STEVENS
Driller id:	MGD 17	Est gpm pr:	0
Use for wa:	Test, Observation, Monitoring	Approx dep:	40
Drill meth:	BORED	Replacemen:	N
Wapid:	Not Reported	Subdivisio:	NSWC WHITE OAK
Section:	Not Reported	Lot:	Not Reported
Nearest to:	SLVER SPRING	Town dista:	7
Town direc:	NE	Road name:	FLORAL DRIVE
Road side:	N	Road dista:	300 FT
Tax map:	Not Reported	Block:	Not Reported
Parcel:	Not Reported	N grid83:	152324
E grid83:	403379	Lat dec de:	39.038886
Lon dec de:	-76.960972	Issue date:	19991122
Special fl:	Y	C1 seq:	0986
C1 recd:	2000 131	Completion:	2000 1 6
Total dept:	29	Num unsucc:	0

Hydrofract:	N	Grouted:	Y
Grout type:	CM	Grout top:	0
Grout bott:	17	Casing typ:	ST
Casing dia:	6	Casing dep:	9
Casing hei:	+2	Screen typ:	PL
Top screen:	19	Bottom scr:	29
Screen t 1:	Not Reported	Top scre 1:	0
Bottom s 1:	0	Screen t 2:	Not Reported
Top scre 2:	0	Bottom s 2:	0
Screen dia:	2	Flowing we:	Not Reported
Telescopin:	Not Reported	Log type:	Not Reported
Hrs pumped:	1	Pumping ra:	1
Level befo:	1	Level duri:	1
Test pump:	Not Reported	Pump insta:	N
Install pu:	Not Reported	Capacity:	0
Pump hp:	0	Column len:	0
Closed:	Not Reported	Abandoned:	Not Reported
Abandon da:	0	Site id:	MD7000000409848

Map ID:	286		
Objectid:	517906	County let:	Not Reported
Permit:	MO950465	Mgs id:	Not Reported
B1 seq:	4793	B1 recd:	2007 413
City:	SILVER SPRING	State:	MD
Zip:	20903	Driller na:	R ATKINSON
Driller id:	MGD 69	Est gpm pr:	0
Use for wa:	Test, Observation, Monitoring	Approx dep:	85
Drill meth:	AIR-ROT	Replacemen:	N
Wapid:	Not Reported	Subdivisio:	Not Reported
Section:	Not Reported	Lot:	Not Reported
Nearest to:	WHITE OAK	Town dista:	Not Reported
Town direc:	S	Road name:	SIMS
Road side:	W	Road dista:	15 FT
Tax map:	KQ21	Block:	P700
Parcel:	Not Reported	N grid83:	152324
E grid83:	403379	Lat dec de:	39.038886
Lon dec de:	-76.960972	Issue date:	2007 4 9
Special fl:	Not Reported	C1 seq:	1586
C1 recd:	2007 626	Completion:	2007 5 2
Total dept:	85	Num unsucc:	0
Hydrofract:	N	Grouted:	Y
Grout type:	CM	Grout top:	0
Grout bott:	70	Casing typ:	PL
Casing dia:	2	Casing dep:	75
Casing hei:	+2	Screen typ:	PL
Top screen:	75	Bottom scr:	85
Screen t 1:	Not Reported	Top scre 1:	0
Bottom s 1:	0	Screen t 2:	Not Reported
Top scre 2:	0	Bottom s 2:	0
Screen dia:	2	Flowing we:	Not Reported
Telescopin:	Not Reported	Log type:	Not Reported
Hrs pumped:	1	Pumping ra:	1
Level befo:	1	Level duri:	1
Test pump:	Not Reported	Pump insta:	N
Install pu:	Not Reported	Capacity:	0
Pump hp:	0	Column len:	0
Closed:	Not Reported	Abandoned:	Not Reported
Abandon da:	0	Site id:	MD7000000517906

Map ID: 286

GEOCHECK VERSION 2.1
STATE DATABASE WELL INFORMATION

Objectid:	524834	County let:	Not Reported
Permit:	MO950380	Mgs id:	Not Reported
B1 seq:	4937	B1 recd:	2007 213
City:	SILVER SPRING	State:	MD
Zip:	20903	Driller na:	R ATKINSON
Driller id:	MGD 67	Est gpm pr:	0
Use for wa:	Test, Observation, Monitoring	Approx dep:	30
Drill meth:	Not Reported	Replacemen:	N
Wapid:	Not Reported	Subdivisio:	Not Reported
Section:	Not Reported	Lot:	Not Reported
Nearest to:	SILVER SPRING	Town dista:	Not Reported
Town direc:	T	Road name:	MONROE LOOP
Road side:	Not Reported	Road dista:	70 FT
Tax map:	KQ21	Block:	Not Reported
Parcel:	P700	N grid83:	152324
E grid83:	403379	Lat dec de:	39.038886
Lon dec de:	-76.960972	Issue date:	2007 2 5
Special fl:	Y	C1 seq:	1897
C1 recd:	2008 410	Completion:	2007 228
Total dept:	37	Num unsucc:	0
Hydrofract:	N	Grouted:	Not Reported
Grout type:	Not Reported	Grout top:	0
Grout bott:	0	Casing typ:	ST
Casing dia:	4	Casing dep:	20
Casing hei:	+1	Screen typ:	Not Reported
Top screen:	0	Bottom scr:	0
Screen t 1:	Not Reported	Top scre 1:	0
Bottom s 1:	0	Screen t 2:	Not Reported
Top scre 2:	0	Bottom s 2:	0
Screen dia:	0	Flowing we:	Not Reported
Telescopin:	Not Reported	Log type:	Not Reported
Hrs pumped:	1	Pumping ra:	1
Level befo:	1	Level duri:	1
Test pump:	Not Reported	Pump insta:	N
Install pu:	Not Reported	Capacity:	0
Pump hp:	0	Column len:	0
Closed:	Not Reported	Abandoned:	Not Reported
Abandon da:	0	Site id:	MD7000000524834

Map ID:	286		
Objectid:	524424	County let:	Not Reported
Permit:	MO950478	Mgs id:	Not Reported
B1 seq:	9628	B1 recd:	2007 419
City:	SILVER SPRING	State:	MD
Zip:	20903	Driller na:	R ATKINSON
Driller id:	MGD 67	Est gpm pr:	0
Use for wa:	Test, Observation, Monitoring	Approx dep:	40
Drill meth:	ROTARY	Replacemen:	N
Wapid:	Not Reported	Subdivisio:	Not Reported
Section:	Not Reported	Lot:	Not Reported
Nearest to:	SILVER SPRINGS	Town dista:	Not Reported
Town direc:	T	Road name:	MONROE LOOP
Road side:	W	Road dista:	275 FT
Tax map:	KQ21	Block:	Not Reported
Parcel:	P700	N grid83:	152324
E grid83:	403379	Lat dec de:	39.038886
Lon dec de:	-76.960972	Issue date:	2007 413
Special fl:	Not Reported	C1 seq:	1598
C1 recd:	2008 410	Completion:	2007 410
Total dept:	40	Num unsucc:	0

Hydrofract:	N	Grouted:	Y
Grout type:	CM	Grout top:	0
Grout bott:	25	Casing typ:	PL
Casing dia:	2	Casing dep:	30
Casing hei:	+2	Screen typ:	PL
Top screen:	30	Bottom scr:	40
Screen t 1:	Not Reported	Top scre 1:	0
Bottom s 1:	0	Screen t 2:	Not Reported
Top scre 2:	0	Bottom s 2:	0
Screen dia:	2	Flowing we:	Not Reported
Telescopin:	Not Reported	Log type:	Not Reported
Hrs pumped:	1	Pumping ra:	1
Level befo:	1	Level duri:	1
Test pump:	Not Reported	Pump insta:	N
Install pu:	Not Reported	Capacity:	0
Pump hp:	0	Column len:	0
Closed:	Not Reported	Abandoned:	Not Reported
Abandon da:	0	Site id:	MD7000000524424

Map ID:	286		
Objectid:	524828	County let:	Not Reported
Permit:	MO950374	Mgs id:	Not Reported
B1 seq:	4930	B1 recd:	2007 213
City:	SILVER SPRING	State:	MD
Zip:	20903	Driller na:	ROBERT ATKINSON
Driller id:	MGD 67	Est gpm pr:	0
Use for wa:	Test, Observation, Monitoring	Approx dep:	30
Drill meth:	Not Reported	Replacemen:	N
Wapid:	Not Reported	Subdivisio:	Not Reported
Section:	Not Reported	Lot:	Not Reported
Nearest to:	SILVER SPRINGS	Town dista:	Not Reported
Town direc:	T	Road name:	MONROE LOOP
Road side:	Not Reported	Road dista:	Not Reported
Tax map:	KQ21	Block:	Not Reported
Parcel:	P700	N grid83:	152324
E grid83:	403379	Lat dec de:	39.038886
Lon dec de:	-76.960972	Issue date:	2007 2 5
Special fl:	Y	C1 seq:	1890
C1 recd:	2008 410	Completion:	2007 223
Total dept:	42	Num unsucc:	0
Hydrofract:	N	Grouted:	Not Reported
Grout type:	Not Reported	Grout top:	0
Grout bott:	0	Casing typ:	ST
Casing dia:	4	Casing dep:	20
Casing hei:	+1	Screen typ:	Not Reported
Top screen:	0	Bottom scr:	0
Screen t 1:	Not Reported	Top scre 1:	0
Bottom s 1:	0	Screen t 2:	Not Reported
Top scre 2:	0	Bottom s 2:	0
Screen dia:	0	Flowing we:	Not Reported
Telescopin:	Not Reported	Log type:	Not Reported
Hrs pumped:	1	Pumping ra:	1
Level befo:	1	Level duri:	1
Test pump:	Not Reported	Pump insta:	N
Install pu:	Not Reported	Capacity:	0
Pump hp:	0	Column len:	0
Closed:	Not Reported	Abandoned:	Not Reported
Abandon da:	0	Site id:	MD7000000524828

Map ID: 286

GEOCHECK VERSION 2.1
STATE DATABASE WELL INFORMATION

Objectid:	524929	County let:	Not Reported
Permit:	MO950406	Mgs id:	Not Reported
B1 seq:	4963	B1 recd:	2007 213
City:	SILVER SPRING	State:	MD
Zip:	20903	Driller na:	R ATKINSON
Driller id:	MGD 67	Est gpm pr:	0
Use for wa:	Test, Observation, Monitoring	Approx dep:	30
Drill meth:	Not Reported	Replacemen:	N
Wapid:	Not Reported	Subdivisio:	Not Reported
Section:	Not Reported	Lot:	Not Reported
Nearest to:	SILVER SPRING	Town dista:	Not Reported
Town direc:	T	Road name:	MONROE LOOP
Road side:	Not Reported	Road dista:	110 FT
Tax map:	KQ21	Block:	Not Reported
Parcel:	P700	N grid83:	152324
E grid83:	403379	Lat dec de:	39.038886
Lon dec de:	-76.960972	Issue date:	2007 2 5
Special fl:	Y	C1 seq:	1523
C1 recd:	2008 410	Completion:	2007 327
Total dept:	32	Num unsucc:	0
Hydrofract:	N	Grouted:	N
Grout type:	Not Reported	Grout top:	0
Grout bott:	0	Casing typ:	ST
Casing dia:	4	Casing dep:	11
Casing hei:	+1	Screen typ:	Not Reported
Top screen:	0	Bottom scr:	0
Screen t 1:	Not Reported	Top scre 1:	0
Bottom s 1:	0	Screen t 2:	Not Reported
Top scre 2:	0	Bottom s 2:	0
Screen dia:	0	Flowing we:	Not Reported
Telescopin:	Not Reported	Log type:	Not Reported
Hrs pumped:	1	Pumping ra:	1
Level befo:	1	Level duri:	1
Test pump:	Not Reported	Pump insta:	N
Install pu:	Not Reported	Capacity:	0
Pump hp:	0	Column len:	0
Closed:	Not Reported	Abandoned:	Not Reported
Abandon da:	0	Site id:	MD7000000524929

Map ID:	286		
Objectid:	524423	County let:	Not Reported
Permit:	MO950477	Mgs id:	Not Reported
B1 seq:	9627	B1 recd:	2007 419
City:	SILVER SPRING	State:	MD
Zip:	20903	Driller na:	R ATKINSON
Driller id:	MGD 67	Est gpm pr:	0
Use for wa:	Test, Observation, Monitoring	Approx dep:	40
Drill meth:	ROTARY	Replacemen:	N
Wapid:	Not Reported	Subdivisio:	Not Reported
Section:	Not Reported	Lot:	Not Reported
Nearest to:	SILVER SPRINGS	Town dista:	Not Reported
Town direc:	T	Road name:	MONROE LOOP
Road side:	W	Road dista:	90 FT
Tax map:	KQ21	Block:	Not Reported
Parcel:	P700	N grid83:	152324
E grid83:	403379	Lat dec de:	39.038886
Lon dec de:	-76.960972	Issue date:	2007 413
Special fl:	Not Reported	C1 seq:	1597
C1 recd:	2008 410	Completion:	2007 411
Total dept:	40	Num unsucc:	0

Hydrofract:	N	Grouted:	Y
Grout type:	CM	Grout top:	0
Grout bott:	25	Casing typ:	PL
Casing dia:	2	Casing dep:	30
Casing hei:	+2	Screen typ:	PL
Top screen:	30	Bottom scr:	40
Screen t 1:	Not Reported	Top scre 1:	0
Bottom s 1:	0	Screen t 2:	Not Reported
Top scre 2:	0	Bottom s 2:	0
Screen dia:	2	Flowing we:	Not Reported
Telescopin:	Not Reported	Log type:	Not Reported
Hrs pumped:	1	Pumping ra:	1
Level befo:	1	Level duri:	1
Test pump:	Not Reported	Pump insta:	N
Install pu:	Not Reported	Capacity:	0
Pump hp:	0	Column len:	0
Closed:	Not Reported	Abandoned:	Not Reported
Abandon da:	0	Site id:	MD7000000524423

Map ID:	286		
Objectid:	524833	County let:	Not Reported
Permit:	MO950379	Mgs id:	Not Reported
B1 seq:	4935	B1 recd:	2007 213
City:	SILVER SPRING	State:	MD
Zip:	20903	Driller na:	ROBERT ATKINSON
Driller id:	MGD 67	Est gpm pr:	0
Use for wa:	Test, Observation, Monitoring	Approx dep:	30
Drill meth:	Not Reported	Replacemen:	N
Wapid:	Not Reported	Subdivisio:	Not Reported
Section:	Not Reported	Lot:	Not Reported
Nearest to:	SILVER SPRINGS	Town dista:	Not Reported
Town direc:	T	Road name:	MONROE LOOP
Road side:	Not Reported	Road dista:	50 FT
Tax map:	KQ21	Block:	P700
Parcel:	Not Reported	N grid83:	152324
E grid83:	403379	Lat dec de:	39.038886
Lon dec de:	-76.960972	Issue date:	2007 2 5
Special fl:	Y	C1 seq:	1896
C1 recd:	2008 410	Completion:	2007 3 5
Total dept:	39	Num unsucc:	0
Hydrofract:	N	Grouted:	Not Reported
Grout type:	Not Reported	Grout top:	0
Grout bott:	0	Casing typ:	ST
Casing dia:	4	Casing dep:	20
Casing hei:	+1	Screen typ:	Not Reported
Top screen:	0	Bottom scr:	0
Screen t 1:	Not Reported	Top scre 1:	0
Bottom s 1:	0	Screen t 2:	Not Reported
Top scre 2:	0	Bottom s 2:	0
Screen dia:	0	Flowing we:	Not Reported
Telescopin:	Not Reported	Log type:	Not Reported
Hrs pumped:	1	Pumping ra:	1
Level befo:	1	Level duri:	1
Test pump:	Not Reported	Pump insta:	N
Install pu:	Not Reported	Capacity:	0
Pump hp:	0	Column len:	0
Closed:	Not Reported	Abandoned:	Not Reported
Abandon da:	0	Site id:	MD7000000524833

Map ID: 286

GEOCHECK VERSION 2.1
STATE DATABASE WELL INFORMATION

Objectid:	524414	County let:	Not Reported
Permit:	MO950414	Mgs id:	Not Reported
B1 seq:	4971	B1 recd:	2007 213
City:	SILVER SPRING	State:	MD
Zip:	20903	Driller na:	R ATKINSON
Driller id:	MGD 67	Est gpm pr:	0
Use for wa:	Test, Observation, Monitoring	Approx dep:	30
Drill meth:	AIR-ROT	Replacemen:	N
Wapid:	Not Reported	Subdivisio:	Not Reported
Section:	Not Reported	Lot:	Not Reported
Nearest to:	SILVER SPRINGS	Town dista:	Not Reported
Town direc:	T	Road name:	MONROE LOOP
Road side:	W	Road dista:	190 FT
Tax map:	KQ21	Block:	Not Reported
Parcel:	P700	N grid83:	152324
E grid83:	403379	Lat dec de:	39.038886
Lon dec de:	-76.960972	Issue date:	2007 2 5
Special fl:	Not Reported	C1 seq:	1531
C1 recd:	2008 410	Completion:	2007 320
Total dept:	35	Num unsucc:	0
Hydrofract:	N	Grouted:	N
Grout type:	Not Reported	Grout top:	0
Grout bott:	0	Casing typ:	ST
Casing dia:	4	Casing dep:	6
Casing hei:	+1	Screen typ:	Not Reported
Top screen:	0	Bottom scr:	0
Screen t 1:	Not Reported	Top scre 1:	0
Bottom s 1:	0	Screen t 2:	Not Reported
Top scre 2:	0	Bottom s 2:	0
Screen dia:	0	Flowing we:	Not Reported
Telescopin:	Not Reported	Log type:	Not Reported
Hrs pumped:	1	Pumping ra:	1
Level befo:	1	Level duri:	1
Test pump:	Not Reported	Pump insta:	N
Install pu:	Not Reported	Capacity:	0
Pump hp:	0	Column len:	0
Closed:	Not Reported	Abandoned:	Not Reported
Abandon da:	0	Site id:	MD7000000524414

Map ID:	286		
Objectid:	524416	County let:	Not Reported
Permit:	MO950416	Mgs id:	Not Reported
B1 seq:	4973	B1 recd:	2007 213
City:	SILVER SPRING	State:	MD
Zip:	20903	Driller na:	R ATKINSON
Driller id:	MGD 67	Est gpm pr:	0
Use for wa:	Test, Observation, Monitoring	Approx dep:	30
Drill meth:	AIR-ROT	Replacemen:	N
Wapid:	Not Reported	Subdivisio:	Not Reported
Section:	Not Reported	Lot:	Not Reported
Nearest to:	SILVER SPRINGS	Town dista:	Not Reported
Town direc:	T	Road name:	MONROE LOOP
Road side:	W	Road dista:	110 FT
Tax map:	KQ21	Block:	Not Reported
Parcel:	P700	N grid83:	152324
E grid83:	403379	Lat dec de:	39.038886
Lon dec de:	-76.960972	Issue date:	2007 2 5
Special fl:	Not Reported	C1 seq:	1533
C1 recd:	2008 410	Completion:	2007 322
Total dept:	40	Num unsucc:	0

Hydrofract:	N	Grouted:	N
Grout type:	Not Reported	Grout top:	0
Grout bott:	0	Casing typ:	ST
Casing dia:	4	Casing dep:	20
Casing hei:	+1	Screen typ:	Not Reported
Top screen:	0	Bottom scr:	0
Screen t 1:	Not Reported	Top scre 1:	0
Bottom s 1:	0	Screen t 2:	Not Reported
Top scre 2:	0	Bottom s 2:	0
Screen dia:	0	Flowing we:	Not Reported
Telescopin:	Not Reported	Log type:	Not Reported
Hrs pumped:	1	Pumping ra:	1
Level befo:	1	Level duri:	1
Test pump:	Not Reported	Pump insta:	N
Install pu:	Not Reported	Capacity:	0
Pump hp:	0	Column len:	0
Closed:	Not Reported	Abandoned:	Not Reported
Abandon da:	0	Site id:	MD7000000524416

Map ID:	286		
Objectid:	408122	County let:	MO
Permit:	MO940876	Mgs id:	Not Reported
B1 seq:	5259	B1 recd:	19981118
City:	SILVER SPRING	State:	MD
Zip:	20907	Driller na:	ROBERT STEVENS
Driller id:	MGD 17	Est gpm pr:	0
Use for wa:	Test, Observation, Monitoring	Approx dep:	30
Drill meth:	BORED	Replacemen:	N
Wapid:	Not Reported	Subdivisio:	NSWC WHITE OAK
Section:	Not Reported	Lot:	Not Reported
Nearest to:	SILVER SPRING	Town dista:	7
Town direc:	NE	Road name:	ISHERWOOD ROAD
Road side:	E	Road dista:	25 FT
Tax map:	Not Reported	Block:	Not Reported
Parcel:	Not Reported	N grid83:	152324
E grid83:	403379	Lat dec de:	39.038886
Lon dec de:	-76.960972	Issue date:	19981123
Special fl:	Y	C1 seq:	4906
C1 recd:	1999 216	Completion:	1999 126
Total dept:	56	Num unsucc:	0
Hydrofract:	N	Grouted:	Y
Grout type:	CM	Grout top:	0
Grout bott:	44	Casing typ:	PL
Casing dia:	2	Casing dep:	46
Casing hei:	+2	Screen typ:	PL
Top screen:	46	Bottom scr:	56
Screen t 1:	Not Reported	Top scre 1:	0
Bottom s 1:	0	Screen t 2:	Not Reported
Top scre 2:	0	Bottom s 2:	0
Screen dia:	2	Flowing we:	Not Reported
Telescopin:	Not Reported	Log type:	Not Reported
Hrs pumped:	1	Pumping ra:	1
Level befo:	1	Level duri:	1
Test pump:	Not Reported	Pump insta:	N
Install pu:	Not Reported	Capacity:	0
Pump hp:	0	Column len:	0
Closed:	Not Reported	Abandoned:	Not Reported
Abandon da:	0	Site id:	MD7000000408122

Map ID: 286

GEOCHECK VERSION 2.1
STATE DATABASE WELL INFORMATION

Objectid:	524827	County let:	Not Reported
Permit:	MO950373	Mgs id:	Not Reported
B1 seq:	4988	B1 recd:	2007 213
City:	SILVER SPRING	State:	MD
Zip:	20903	Driller na:	R ATKINSON
Driller id:	MGD 67	Est gpm pr:	0
Use for wa:	Test, Observation, Monitoring	Approx dep:	30
Drill meth:	Not Reported	Replacemen:	N
Wapid:	Not Reported	Subdivisio:	Not Reported
Section:	Not Reported	Lot:	Not Reported
Nearest to:	SILVER SPRING	Town dista:	Not Reported
Town direc:	T	Road name:	MONROE LOOP
Road side:	Not Reported	Road dista:	270 FT
Tax map:	KQ21	Block:	Not Reported
Parcel:	P700	N grid83:	152324
E grid83:	403379	Lat dec de:	39.038886
Lon dec de:	-76.960972	Issue date:	2007 2 5
Special fl:	Y	C1 seq:	1889
C1 recd:	2008 410	Completion:	2006 327
Total dept:	32	Num unsucc:	0
Hydrofract:	N	Grouted:	Y
Grout type:	CM	Grout top:	0
Grout bott:	18	Casing typ:	PL
Casing dia:	4	Casing dep:	22
Casing hei:	+2	Screen typ:	PL
Top screen:	22	Bottom scr:	32
Screen t 1:	Not Reported	Top scre 1:	0
Bottom s 1:	0	Screen t 2:	Not Reported
Top scre 2:	0	Bottom s 2:	0
Screen dia:	4	Flowing we:	Not Reported
Telescopin:	Not Reported	Log type:	Not Reported
Hrs pumped:	1	Pumping ra:	1
Level befo:	1	Level duri:	1
Test pump:	Not Reported	Pump insta:	N
Install pu:	Not Reported	Capacity:	0
Pump hp:	0	Column len:	0
Closed:	Not Reported	Abandoned:	Not Reported
Abandon da:	0	Site id:	MD7000000524827

Map ID:	286		
Objectid:	524826	County let:	Not Reported
Permit:	MO950372	Mgs id:	Not Reported
B1 seq:	4987	B1 recd:	2007 213
City:	SILVER SPRING	State:	MD
Zip:	20903	Driller na:	R ATKINSON
Driller id:	MGD 67	Est gpm pr:	0
Use for wa:	Test, Observation, Monitoring	Approx dep:	30
Drill meth:	AIR-ROT	Replacemen:	N
Wapid:	Not Reported	Subdivisio:	Not Reported
Section:	Not Reported	Lot:	Not Reported
Nearest to:	SILVER SPRING	Town dista:	Not Reported
Town direc:	T	Road name:	MONROE LOOP
Road side:	Not Reported	Road dista:	250 FT
Tax map:	KQ21	Block:	Not Reported
Parcel:	P700	N grid83:	152324
E grid83:	403379	Lat dec de:	39.038886
Lon dec de:	-76.960972	Issue date:	2007 2 5
Special fl:	Y	C1 seq:	5267
C1 recd:	2008 410	Completion:	20061111
Total dept:	27	Num unsucc:	0

Hydrofract:	N	Grouted:	Y
Grout type:	CM	Grout top:	0
Grout bott:	13	Casing typ:	PL
Casing dia:	2	Casing dep:	17
Casing hei:	+2	Screen typ:	PL
Top screen:	17	Bottom scr:	27
Screen t 1:	Not Reported	Top scre 1:	0
Bottom s 1:	0	Screen t 2:	Not Reported
Top scre 2:	0	Bottom s 2:	0
Screen dia:	2	Flowing we:	Not Reported
Telescopin:	Not Reported	Log type:	Not Reported
Hrs pumped:	1	Pumping ra:	1
Level befo:	1	Level duri:	1
Test pump:	Not Reported	Pump insta:	N
Install pu:	Not Reported	Capacity:	0
Pump hp:	0	Column len:	0
Closed:	Not Reported	Abandoned:	Not Reported
Abandon da:	0	Site id:	MD7000000524826

Map ID:	286		
Objectid:	524415	County let:	Not Reported
Permit:	MO950415	Mgs id:	Not Reported
B1 seq:	4972	B1 recd:	2007 213
City:	SILVER SPRING	State:	MD
Zip:	20903	Driller na:	R ATKINSON
Driller id:	MGD 67	Est gpm pr:	0
Use for wa:	Test, Observation, Monitoring	Approx dep:	30
Drill meth:	AIR-ROT	Replacemen:	N
Wapid:	Not Reported	Subdivisio:	Not Reported
Section:	Not Reported	Lot:	Not Reported
Nearest to:	SILVER SPRING	Town dista:	Not Reported
Town direc:	T	Road name:	MONROE LOOP
Road side:	W	Road dista:	220 FT
Tax map:	KQ21	Block:	Not Reported
Parcel:	P700	N grid83:	152324
E grid83:	403379	Lat dec de:	39.038886
Lon dec de:	-76.960972	Issue date:	2007 2 5
Special fl:	Not Reported	C1 seq:	1532
C1 recd:	2008 410	Completion:	2007 323
Total dept:	41	Num unsucc:	0
Hydrofract:	N	Grouted:	N
Grout type:	Not Reported	Grout top:	0
Grout bott:	0	Casing typ:	ST
Casing dia:	4	Casing dep:	20
Casing hei:	+1	Screen typ:	Not Reported
Top screen:	0	Bottom scr:	0
Screen t 1:	Not Reported	Top scre 1:	0
Bottom s 1:	0	Screen t 2:	Not Reported
Top scre 2:	0	Bottom s 2:	0
Screen dia:	0	Flowing we:	Not Reported
Telescopin:	Not Reported	Log type:	Not Reported
Hrs pumped:	1	Pumping ra:	1
Level befo:	1	Level duri:	1
Test pump:	Not Reported	Pump insta:	N
Install pu:	Not Reported	Capacity:	0
Pump hp:	0	Column len:	0
Closed:	Not Reported	Abandoned:	Not Reported
Abandon da:	0	Site id:	MD7000000524415

Map ID: 286

GEOCHECK VERSION 2.1
STATE DATABASE WELL INFORMATION

Objectid:	250090	County let:	MO
Permit:	MO880875	Mgs id:	Not Reported
B1 seq:	Not Reported	B1 recd:	1989 519
City:	SILVER SPRING	State:	MD
Zip:	20903	Driller na:	HUBER, MICHAEL W.
Driller id:	MWD0336	Est gpm pr:	0
Use for wa:	Test, Observation, Monitoring	Approx dep:	30
Drill meth:	BORED	Replacemen:	N
Wapid:	Not Reported	Subdivisio:	Not Reported
Section:	Not Reported	Lot:	Not Reported
Nearest to:	SILVER SPRING	Town dista:	0 MI
Town direc:	Not Reported	Road name:	DAHLGREEN RD
Road side:	S	Road dista:	60 FT
Tax map:	Not Reported	Block:	Not Reported
Parcel:	Not Reported	N grid83:	152324
E grid83:	403379	Lat dec de:	39.038886
Lon dec de:	-76.960972	Issue date:	1989 530
Special fl:	Not Reported	C1 seq:	Not Reported
C1 recd:	19891122	Completion:	198910 4
Total dept:	42	Num unsucc:	0
Hydrofract:	Not Reported	Grouted:	Y
Grout type:	CM	Grout top:	0
Grout bott:	30	Casing typ:	PL
Casing dia:	2	Casing dep:	32
Casing hei:	+02	Screen typ:	PL
Top screen:	32	Bottom scr:	42
Screen t 1:	Not Reported	Top scre 1:	0
Bottom s 1:	0	Screen t 2:	Not Reported
Top scre 2:	0	Bottom s 2:	0
Screen dia:	2	Flowing we:	Not Reported
Telescopin:	Not Reported	Log type:	Not Reported
Hrs pumped:	1	Pumping ra:	1
Level befo:	1	Level duri:	1
Test pump:	O	Pump insta:	Not Reported
Install pu:	Not Reported	Capacity:	0
Pump hp:	0	Column len:	0
Closed:	Not Reported	Abandoned:	Not Reported
Abandon da:	0	Site id:	MD7000000250090

Map ID:	286		
Objectid:	518082	County let:	Not Reported
Permit:	MO950463	Mgs id:	Not Reported
B1 seq:	4791	B1 recd:	2007 413
City:	SILVER SPRING	State:	MD
Zip:	20903	Driller na:	R ATKINSON
Driller id:	MGD 67	Est gpm pr:	0
Use for wa:	Test, Observation, Monitoring	Approx dep:	85
Drill meth:	AIR-ROT	Replacemen:	N
Wapid:	Not Reported	Subdivisio:	Not Reported
Section:	Not Reported	Lot:	Not Reported
Nearest to:	WHITE OAK	Town dista:	Not Reported
Town direc:	S	Road name:	SIMS
Road side:	W	Road dista:	10 FT
Tax map:	KQ21	Block:	P700
Parcel:	Not Reported	N grid83:	152324
E grid83:	403379	Lat dec de:	39.038886
Lon dec de:	-76.960972	Issue date:	2007 4 9
Special fl:	Not Reported	C1 seq:	1584
C1 recd:	2007 626	Completion:	2007 5 1
Total dept:	84	Num unsucc:	0

Hydrofract:	N	Grouted:	Y
Grout type:	CM	Grout top:	0
Grout bott:	69	Casing typ:	PL
Casing dia:	2	Casing dep:	74
Casing hei:	+2	Screen typ:	PL
Top screen:	74	Bottom scr:	84
Screen t 1:	Not Reported	Top scre 1:	0
Bottom s 1:	0	Screen t 2:	Not Reported
Top scre 2:	0	Bottom s 2:	0
Screen dia:	2	Flowing we:	Not Reported
Telescopin:	Not Reported	Log type:	Not Reported
Hrs pumped:	1	Pumping ra:	1
Level befo:	1	Level duri:	1
Test pump:	Not Reported	Pump insta:	N
Install pu:	Not Reported	Capacity:	0
Pump hp:	0	Column len:	0
Closed:	Not Reported	Abandoned:	Not Reported
Abandon da:	0	Site id:	MD7000000518082

Map ID:	286		
Objectid:	518078	County let:	Not Reported
Permit:	MO950459	Mgs id:	Not Reported
B1 seq:	4787	B1 recd:	2007 413
City:	SILVER SPRING	State:	MD
Zip:	20903	Driller na:	R ATKINSON
Driller id:	MGD 67	Est gpm pr:	0
Use for wa:	Test, Observation, Monitoring	Approx dep:	65
Drill meth:	AIR-ROT	Replacemen:	N
Wapid:	Not Reported	Subdivisio:	Not Reported
Section:	Not Reported	Lot:	Not Reported
Nearest to:	WHITE OAK	Town dista:	Not Reported
Town direc:	S	Road name:	DAHLGREEN
Road side:	S	Road dista:	120 FT
Tax map:	KQ21	Block:	P700
Parcel:	Not Reported	N grid83:	152324
E grid83:	403379	Lat dec de:	39.038886
Lon dec de:	-76.960972	Issue date:	2007 4 9
Special fl:	Not Reported	C1 seq:	1580
C1 recd:	2007 626	Completion:	2007 418
Total dept:	65	Num unsucc:	0
Hydrofract:	N	Grouted:	Y
Grout type:	CM	Grout top:	0
Grout bott:	50	Casing typ:	PL
Casing dia:	2	Casing dep:	55
Casing hei:	+2	Screen typ:	PL
Top screen:	55	Bottom scr:	65
Screen t 1:	Not Reported	Top scre 1:	0
Bottom s 1:	0	Screen t 2:	Not Reported
Top scre 2:	0	Bottom s 2:	0
Screen dia:	2	Flowing we:	Not Reported
Telescopin:	Not Reported	Log type:	Not Reported
Hrs pumped:	1	Pumping ra:	1
Level befo:	1	Level duri:	1
Test pump:	Not Reported	Pump insta:	N
Install pu:	Not Reported	Capacity:	0
Pump hp:	0	Column len:	0
Closed:	Not Reported	Abandoned:	Not Reported
Abandon da:	0	Site id:	MD7000000518078

Map ID: 286

GEOCHECK VERSION 2.1
STATE DATABASE WELL INFORMATION

Objectid:	408115	County let:	MO
Permit:	MO940869	Mgs id:	Not Reported
B1 seq:	5262	B1 recd:	19981118
City:	SILVER SPRING	State:	MD
Zip:	20907	Driller na:	ROBERT STEVENS
Driller id:	MGD 17	Est gpm pr:	0
Use for wa:	Test, Observation, Monitoring	Approx dep:	30
Drill meth:	BORED	Replacemen:	N
Wapid:	Not Reported	Subdivisio:	NSWC WHITE OAK
Section:	Not Reported	Lot:	Not Reported
Nearest to:	SILVER SPRING	Town dista:	7
Town direc:	NE	Road name:	ISHERWOOD ROAD
Road side:	E	Road dista:	30 FT
Tax map:	Not Reported	Block:	Not Reported
Parcel:	Not Reported	N grid83:	152324
E grid83:	403379	Lat dec de:	39.038886
Lon dec de:	-76.960972	Issue date:	19981123
Special fl:	Y	C1 seq:	4499
C1 recd:	1999 216	Completion:	1999 116
Total dept:	30	Num unsucc:	0
Hydrofract:	N	Grouted:	Y
Grout type:	CM	Grout top:	0
Grout bott:	18	Casing typ:	PL
Casing dia:	2	Casing dep:	20
Casing hei:	+2	Screen typ:	PL
Top screen:	20	Bottom scr:	30
Screen t 1:	Not Reported	Top scre 1:	0
Bottom s 1:	0	Screen t 2:	Not Reported
Top scre 2:	0	Bottom s 2:	0
Screen dia:	2	Flowing we:	Not Reported
Telescopin:	Not Reported	Log type:	Not Reported
Hrs pumped:	1	Pumping ra:	1
Level befo:	1	Level duri:	1
Test pump:	Not Reported	Pump insta:	N
Install pu:	Not Reported	Capacity:	0
Pump hp:	0	Column len:	0
Closed:	Not Reported	Abandoned:	Not Reported
Abandon da:	0	Site id:	MD7000000408115

Map ID:	286		
Objectid:	250073	County let:	MO
Permit:	MO880858	Mgs id:	Not Reported
B1 seq:	Not Reported	B1 recd:	1989 519
City:	SILVER SPRING	State:	MD
Zip:	20903	Driller na:	HUBER, MICHAEL W.
Driller id:	MWD0336	Est gpm pr:	0
Use for wa:	Test, Observation, Monitoring	Approx dep:	30
Drill meth:	BORED	Replacemen:	N
Wapid:	Not Reported	Subdivisio:	Not Reported
Section:	Not Reported	Lot:	Not Reported
Nearest to:	SILVER SPRING	Town dista:	0 MI
Town direc:	Not Reported	Road name:	PERIMETER RD
Road side:	S	Road dista:	30 FT
Tax map:	Not Reported	Block:	Not Reported
Parcel:	Not Reported	N grid83:	152324
E grid83:	403379	Lat dec de:	39.038886
Lon dec de:	-76.960972	Issue date:	1989 530
Special fl:	Not Reported	C1 seq:	Not Reported
C1 recd:	19891122	Completion:	19891018
Total dept:	26	Num unsucc:	0

Hydrofract:	Not Reported	Grouted:	Y
Grout type:	CM	Grout top:	0
Grout bott:	7	Casing typ:	PL
Casing dia:	2	Casing dep:	11
Casing hei:	+02	Screen typ:	PL
Top screen:	11	Bottom scr:	26
Screen t 1:	Not Reported	Top scre 1:	0
Bottom s 1:	0	Screen t 2:	Not Reported
Top scre 2:	0	Bottom s 2:	0
Screen dia:	2	Flowing we:	Not Reported
Telescopin:	Not Reported	Log type:	Not Reported
Hrs pumped:	1	Pumping ra:	1
Level befo:	1	Level duri:	1
Test pump:	O	Pump insta:	Not Reported
Install pu:	Not Reported	Capacity:	0
Pump hp:	0	Column len:	0
Closed:	Not Reported	Abandoned:	Not Reported
Abandon da:	0	Site id:	MD7000000250073

Map ID:	286		
Objectid:	518081	County let:	Not Reported
Permit:	MO950462	Mgs id:	Not Reported
B1 seq:	4790	B1 recd:	2007 413
City:	SILVER SPRING	State:	MD
Zip:	20903	Driller na:	R ATKINSON
Driller id:	MGD 67	Est gpm pr:	0
Use for wa:	Test, Observation, Monitoring	Approx dep:	85
Drill meth:	AIR-ROT	Replacemen:	N
Wapid:	Not Reported	Subdivisio:	Not Reported
Section:	Not Reported	Lot:	Not Reported
Nearest to:	WHI	Town dista:	Not Reported
Town direc:	S	Road name:	SIMS
Road side:	W	Road dista:	30 FT
Tax map:	KQ21	Block:	P700
Parcel:	Not Reported	N grid83:	152324
E grid83:	403379	Lat dec de:	39.038886
Lon dec de:	-76.960972	Issue date:	2007 4 9
Special fl:	Not Reported	C1 seq:	1583
C1 recd:	2007 626	Completion:	2007 430
Total dept:	85	Num unsucc:	0
Hydrofract:	N	Grouted:	Y
Grout type:	CM	Grout top:	0
Grout bott:	70	Casing typ:	PL
Casing dia:	2	Casing dep:	75
Casing hei:	+2	Screen typ:	PL
Top screen:	75	Bottom scr:	85
Screen t 1:	Not Reported	Top scre 1:	0
Bottom s 1:	0	Screen t 2:	Not Reported
Top scre 2:	0	Bottom s 2:	0
Screen dia:	2	Flowing we:	Not Reported
Telescopin:	Not Reported	Log type:	Not Reported
Hrs pumped:	1	Pumping ra:	1
Level befo:	1	Level duri:	1
Test pump:	Not Reported	Pump insta:	N
Install pu:	Not Reported	Capacity:	0
Pump hp:	0	Column len:	0
Closed:	Not Reported	Abandoned:	Not Reported
Abandon da:	0	Site id:	MD7000000518081

Map ID: 286

GEOCHECK VERSION 2.1
STATE DATABASE WELL INFORMATION

Objectid:	250093	County let:	MO
Permit:	MO880879	Mgs id:	Not Reported
B1 seq:	Not Reported	B1 recd:	1989 519
City:	SILVER SPRING	State:	MD
Zip:	20903	Driller na:	HUBER, MICHAEL W.
Driller id:	MWD0336	Est gpm pr:	0
Use for wa:	Test, Observation, Monitoring	Approx dep:	30
Drill meth:	BORED	Replacemen:	N
Wapid:	Not Reported	Subdivisio:	Not Reported
Section:	Not Reported	Lot:	Not Reported
Nearest to:	SILVER SPRING	Town dista:	0 MI
Town direc:	Not Reported	Road name:	DAHLGREEN RD
Road side:	S	Road dista:	85 FT
Tax map:	Not Reported	Block:	Not Reported
Parcel:	Not Reported	N grid83:	152324
E grid83:	403379	Lat dec de:	39.038886
Lon dec de:	-76.960972	Issue date:	1989 530
Special fl:	Not Reported	C1 seq:	Not Reported
C1 recd:	19891122	Completion:	19891010
Total dept:	18	Num unsucc:	0
Hydrofract:	Not Reported	Grouted:	Y
Grout type:	CM	Grout top:	0
Grout bott:	6	Casing typ:	PL
Casing dia:	2	Casing dep:	8
Casing hei:	+02	Screen typ:	PL
Top screen:	8	Bottom scr:	18
Screen t 1:	Not Reported	Top scre 1:	0
Bottom s 1:	0	Screen t 2:	Not Reported
Top scre 2:	0	Bottom s 2:	0
Screen dia:	2	Flowing we:	Not Reported
Telescopin:	Not Reported	Log type:	Not Reported
Hrs pumped:	1	Pumping ra:	1
Level befo:	1	Level duri:	1
Test pump:	O	Pump insta:	Not Reported
Install pu:	Not Reported	Capacity:	0
Pump hp:	0	Column len:	0
Closed:	Not Reported	Abandoned:	Not Reported
Abandon da:	0	Site id:	MD7000000250093

Map ID:	286		
Objectid:	250089	County let:	MO
Permit:	MO880874	Mgs id:	Not Reported
B1 seq:	Not Reported	B1 recd:	1989 519
City:	SILVER SPRING	State:	MD
Zip:	20903	Driller na:	HUBER, MICHAEL W.
Driller id:	MWD0336	Est gpm pr:	0
Use for wa:	Test, Observation, Monitoring	Approx dep:	30
Drill meth:	BORED	Replacemen:	N
Wapid:	Not Reported	Subdivisio:	Not Reported
Section:	Not Reported	Lot:	Not Reported
Nearest to:	SILVER SPRING	Town dista:	0 MI
Town direc:	Not Reported	Road name:	BOWDITCH RD
Road side:	N	Road dista:	25 FT
Tax map:	Not Reported	Block:	Not Reported
Parcel:	Not Reported	N grid83:	152324
E grid83:	403379	Lat dec de:	39.038886
Lon dec de:	-76.960972	Issue date:	1989 530
Special fl:	Not Reported	C1 seq:	Not Reported
C1 recd:	19891122	Completion:	1989 927
Total dept:	42	Num unsucc:	0

Hydrofract:	Not Reported	Grouted:	Y
Grout type:	CM	Grout top:	0
Grout bott:	35	Casing typ:	PL
Casing dia:	2	Casing dep:	37
Casing hei:	+02	Screen typ:	PL
Top screen:	37	Bottom scr:	42
Screen t 1:	Not Reported	Top scre 1:	0
Bottom s 1:	0	Screen t 2:	Not Reported
Top scre 2:	0	Bottom s 2:	0
Screen dia:	2	Flowing we:	Not Reported
Telescopin:	Not Reported	Log type:	Not Reported
Hrs pumped:	1	Pumping ra:	1
Level befo:	1	Level duri:	1
Test pump:	O	Pump insta:	Not Reported
Install pu:	Not Reported	Capacity:	0
Pump hp:	0	Column len:	0
Closed:	Not Reported	Abandoned:	Not Reported
Abandon da:	0	Site id:	MD7000000250089

Map ID:	286		
Objectid:	250087	County let:	MO
Permit:	MO880872	Mgs id:	Not Reported
B1 seq:	Not Reported	B1 recd:	1989 519
City:	SILVER SPRING	State:	MD
Zip:	20903	Driller na:	HUBER, MICHAEL W.
Driller id:	MWD0336	Est gpm pr:	0
Use for wa:	Test, Observation, Monitoring	Approx dep:	30
Drill meth:	BORED	Replacemen:	N
Wapid:	Not Reported	Subdivisio:	Not Reported
Section:	Not Reported	Lot:	Not Reported
Nearest to:	SILVER SPRING	Town dista:	0 MI
Town direc:	Not Reported	Road name:	BOWDITCH RD
Road side:	N	Road dista:	20 FT
Tax map:	Not Reported	Block:	Not Reported
Parcel:	Not Reported	N grid83:	152324
E grid83:	403379	Lat dec de:	39.038886
Lon dec de:	-76.960972	Issue date:	1989 530
Special fl:	Not Reported	C1 seq:	Not Reported
C1 recd:	19891122	Completion:	1989 921
Total dept:	46	Num unsucc:	0
Hydrofract:	Not Reported	Grouted:	Y
Grout type:	CM	Grout top:	0
Grout bott:	24	Casing typ:	PL
Casing dia:	2	Casing dep:	26
Casing hei:	+02	Screen typ:	PL
Top screen:	26	Bottom scr:	46
Screen t 1:	Not Reported	Top scre 1:	0
Bottom s 1:	0	Screen t 2:	Not Reported
Top scre 2:	0	Bottom s 2:	0
Screen dia:	2	Flowing we:	Not Reported
Telescopin:	Not Reported	Log type:	Not Reported
Hrs pumped:	1	Pumping ra:	1
Level befo:	1	Level duri:	1
Test pump:	O	Pump insta:	Not Reported
Install pu:	Not Reported	Capacity:	0
Pump hp:	0	Column len:	0
Closed:	Not Reported	Abandoned:	Not Reported
Abandon da:	0	Site id:	MD7000000250087

Map ID: 286

GEOCHECK VERSION 2.1
STATE DATABASE WELL INFORMATION

Objectid:	518083	County let:	Not Reported
Permit:	MO950464	Mgs id:	Not Reported
B1 seq:	4792	B1 recd:	2007 413
City:	SILVER SPRING	State:	MD
Zip:	20903	Driller na:	R ATKINSON
Driller id:	MGD 67	Est gpm pr:	0
Use for wa:	Test, Observation, Monitoring	Approx dep:	85
Drill meth:	AIR-ROT	Replacemen:	N
Wapid:	Not Reported	Subdivisio:	Not Reported
Section:	Not Reported	Lot:	Not Reported
Nearest to:	WHITE OAK	Town dista:	Not Reported
Town direc:	S	Road name:	SIMS
Road side:	E	Road dista:	15 FT
Tax map:	KQ21	Block:	P700
Parcel:	Not Reported	N grid83:	152324
E grid83:	403379	Lat dec de:	39.038886
Lon dec de:	-76.960972	Issue date:	2007 4 9
Special fl:	Not Reported	C1 seq:	1585
C1 recd:	2007 626	Completion:	2007 5 1
Total dept:	84	Num unsucc:	0
Hydrofract:	N	Grouted:	Y
Grout type:	CM	Grout top:	0
Grout bott:	69	Casing typ:	PL
Casing dia:	2	Casing dep:	74
Casing hei:	+2	Screen typ:	PL
Top screen:	74	Bottom scr:	84
Screen t 1:	Not Reported	Top scre 1:	0
Bottom s 1:	0	Screen t 2:	Not Reported
Top scre 2:	0	Bottom s 2:	0
Screen dia:	2	Flowing we:	Not Reported
Telescopin:	Not Reported	Log type:	Not Reported
Hrs pumped:	1	Pumping ra:	1
Level befo:	1	Level duri:	1
Test pump:	Not Reported	Pump insta:	N
Install pu:	Not Reported	Capacity:	0
Pump hp:	0	Column len:	0
Closed:	Not Reported	Abandoned:	Not Reported
Abandon da:	0	Site id:	MD7000000518083

Map ID:	286		
Objectid:	250092	County let:	MO
Permit:	MO880878	Mgs id:	Not Reported
B1 seq:	Not Reported	B1 recd:	1989 519
City:	SILVER SPRING	State:	MD
Zip:	20903	Driller na:	HUBER, MICHAEL W.
Driller id:	MWD0336	Est gpm pr:	0
Use for wa:	Test, Observation, Monitoring	Approx dep:	30
Drill meth:	BORED	Replacemen:	N
Wapid:	Not Reported	Subdivisio:	Not Reported
Section:	Not Reported	Lot:	Not Reported
Nearest to:	SILVER SPRING	Town dista:	0 MI
Town direc:	Not Reported	Road name:	DAHLGREEN RD
Road side:	N	Road dista:	40 FT
Tax map:	Not Reported	Block:	Not Reported
Parcel:	Not Reported	N grid83:	152324
E grid83:	403379	Lat dec de:	39.038886
Lon dec de:	-76.960972	Issue date:	1989 530
Special fl:	Not Reported	C1 seq:	Not Reported
C1 recd:	19891122	Completion:	19891020
Total dept:	15	Num unsucc:	0

Hydrofract:	Not Reported	Grouted:	Y
Grout type:	CM	Grout top:	0
Grout bott:	8	Casing typ:	PL
Casing dia:	2	Casing dep:	10
Casing hei:	+02	Screen typ:	PL
Top screen:	10	Bottom scr:	15
Screen t 1:	Not Reported	Top scre 1:	0
Bottom s 1:	0	Screen t 2:	Not Reported
Top scre 2:	0	Bottom s 2:	0
Screen dia:	2	Flowing we:	Not Reported
Telescopin:	Not Reported	Log type:	Not Reported
Hrs pumped:	1	Pumping ra:	1
Level befo:	1	Level duri:	1
Test pump:	O	Pump insta:	Not Reported
Install pu:	Not Reported	Capacity:	0
Pump hp:	0	Column len:	0
Closed:	Not Reported	Abandoned:	Not Reported
Abandon da:	0	Site id:	MD7000000250092

Map ID:	286		
Objectid:	250091	County let:	MO
Permit:	MO880876	Mgs id:	Not Reported
B1 seq:	Not Reported	B1 recd:	1989 519
City:	SILVER SPRING	State:	MD
Zip:	20903	Driller na:	HUBER, MICHAEL W.
Driller id:	MWD0336	Est gpm pr:	0
Use for wa:	Test, Observation, Monitoring	Approx dep:	30
Drill meth:	BORED	Replacemen:	N
Wapid:	Not Reported	Subdivisio:	Not Reported
Section:	Not Reported	Lot:	Not Reported
Nearest to:	SILVER SPRING	Town dista:	0 MI
Town direc:	Not Reported	Road name:	DAHLGREEN RD
Road side:	N	Road dista:	20 FT
Tax map:	Not Reported	Block:	Not Reported
Parcel:	Not Reported	N grid83:	152324
E grid83:	403379	Lat dec de:	39.038886
Lon dec de:	-76.960972	Issue date:	1989 530
Special fl:	Not Reported	C1 seq:	Not Reported
C1 recd:	19891122	Completion:	1989 918
Total dept:	13	Num unsucc:	0
Hydrofract:	Not Reported	Grouted:	Y
Grout type:	CM	Grout top:	0
Grout bott:	4	Casing typ:	PL
Casing dia:	2	Casing dep:	6
Casing hei:	+02	Screen typ:	PL
Top screen:	6	Bottom scr:	13
Screen t 1:	Not Reported	Top scre 1:	0
Bottom s 1:	0	Screen t 2:	Not Reported
Top scre 2:	0	Bottom s 2:	0
Screen dia:	2	Flowing we:	Not Reported
Telescopin:	Not Reported	Log type:	Not Reported
Hrs pumped:	1	Pumping ra:	1
Level befo:	1	Level duri:	1
Test pump:	O	Pump insta:	Not Reported
Install pu:	Not Reported	Capacity:	0
Pump hp:	0	Column len:	0
Closed:	Not Reported	Abandoned:	Not Reported
Abandon da:	0	Site id:	MD7000000250091

Map ID: 286

GEOCHECK VERSION 2.1
STATE DATABASE WELL INFORMATION

Objectid:	250094	County let:	MO
Permit:	MO880880	Mgs id:	Not Reported
B1 seq:	Not Reported	B1 recd:	1989 519
City:	SILVER SPRING	State:	MD
Zip:	20903	Driller na:	HUBER, MICHAEL W.
Driller id:	MWD0336	Est gpm pr:	0
Use for wa:	Test, Observation, Monitoring	Approx dep:	30
Drill meth:	BORED	Replacemen:	N
Wapid:	Not Reported	Subdivisio:	Not Reported
Section:	Not Reported	Lot:	Not Reported
Nearest to:	SILVER SPRING	Town dista:	0 MI
Town direc:	Not Reported	Road name:	DAHLGREN RD
Road side:	N	Road dista:	50 FT
Tax map:	Not Reported	Block:	Not Reported
Parcel:	Not Reported	N grid83:	152324
E grid83:	403379	Lat dec de:	39.038886
Lon dec de:	-76.960972	Issue date:	1989 530
Special fl:	Not Reported	C1 seq:	Not Reported
C1 recd:	19891122	Completion:	198910 2
Total dept:	55	Num unsucc:	0
Hydrofract:	Not Reported	Grouted:	Y
Grout type:	CM	Grout top:	0
Grout bott:	36	Casing typ:	PL
Casing dia:	2	Casing dep:	40
Casing hei:	+02	Screen typ:	PL
Top screen:	40	Bottom scr:	55
Screen t 1:	Not Reported	Top scre 1:	0
Bottom s 1:	0	Screen t 2:	Not Reported
Top scre 2:	0	Bottom s 2:	0
Screen dia:	2	Flowing we:	Not Reported
Telescopin:	Not Reported	Log type:	Not Reported
Hrs pumped:	1	Pumping ra:	1
Level befo:	1	Level duri:	1
Test pump:	O	Pump insta:	Not Reported
Install pu:	Not Reported	Capacity:	0
Pump hp:	0	Column len:	0
Closed:	Not Reported	Abandoned:	Not Reported
Abandon da:	0	Site id:	MD7000000250094

Map ID:	286		
Objectid:	408121	County let:	MO
Permit:	MO940875	Mgs id:	Not Reported
B1 seq:	4361	B1 recd:	19981118
City:	SILVER SPRING	State:	MD
Zip:	20907	Driller na:	ROBERT STEVENS
Driller id:	MGD 17	Est gpm pr:	0
Use for wa:	Test, Observation, Monitoring	Approx dep:	30
Drill meth:	BORED	Replacemen:	N
Wapid:	Not Reported	Subdivisio:	NSWC WHITE OAK
Section:	Not Reported	Lot:	Not Reported
Nearest to:	SILVER SPRING	Town dista:	7
Town direc:	NE	Road name:	ISHERWOOD ROAD
Road side:	S	Road dista:	300 FT
Tax map:	Not Reported	Block:	Not Reported
Parcel:	Not Reported	N grid83:	152324
E grid83:	403379	Lat dec de:	39.038886
Lon dec de:	-76.960972	Issue date:	19981123
Special fl:	Y	C1 seq:	4905
C1 recd:	1999 216	Completion:	1999 110
Total dept:	36	Num unsucc:	0

Hydrofract:	N	Grouted:	Y
Grout type:	CM	Grout top:	0
Grout bott:	24	Casing typ:	PL
Casing dia:	2	Casing dep:	26
Casing hei:	+2	Screen typ:	PL
Top screen:	26	Bottom scr:	36
Screen t 1:	Not Reported	Top scre 1:	0
Bottom s 1:	0	Screen t 2:	Not Reported
Top scre 2:	0	Bottom s 2:	0
Screen dia:	2	Flowing we:	Not Reported
Telescopin:	Not Reported	Log type:	Not Reported
Hrs pumped:	1	Pumping ra:	1
Level befo:	1	Level duri:	1
Test pump:	Not Reported	Pump insta:	N
Install pu:	Not Reported	Capacity:	0
Pump hp:	0	Column len:	0
Closed:	Not Reported	Abandoned:	Not Reported
Abandon da:	0	Site id:	MD7000000408121

Map ID:	286		
Objectid:	250082	County let:	MO
Permit:	MO880867	Mgs id:	Not Reported
B1 seq:	Not Reported	B1 recd:	1989 519
City:	SILVER SPRING	State:	MD
Zip:	20903	Driller na:	HUBER, MICHAEL W.
Driller id:	MWD0336	Est gpm pr:	0
Use for wa:	Test, Observation, Monitoring	Approx dep:	30
Drill meth:	BORED	Replacemen:	N
Wapid:	Not Reported	Subdivisio:	Not Reported
Section:	Not Reported	Lot:	Not Reported
Nearest to:	SILVER SPRING	Town dista:	0 MI
Town direc:	Not Reported	Road name:	SHERWOOD RD
Road side:	N	Road dista:	50 FT
Tax map:	Not Reported	Block:	Not Reported
Parcel:	Not Reported	N grid83:	152324
E grid83:	403379	Lat dec de:	39.038886
Lon dec de:	-76.960972	Issue date:	1989 530
Special fl:	Not Reported	C1 seq:	Not Reported
C1 recd:	19891122	Completion:	1989 915
Total dept:	41	Num unsucc:	0
Hydrofract:	Not Reported	Grouted:	Y
Grout type:	CM	Grout top:	0
Grout bott:	28	Casing typ:	PL
Casing dia:	2	Casing dep:	34
Casing hei:	+02	Screen typ:	PL
Top screen:	34	Bottom scr:	41
Screen t 1:	Not Reported	Top scre 1:	0
Bottom s 1:	0	Screen t 2:	Not Reported
Top scre 2:	0	Bottom s 2:	0
Screen dia:	2	Flowing we:	Not Reported
Telescopin:	Not Reported	Log type:	Not Reported
Hrs pumped:	1	Pumping ra:	1
Level befo:	1	Level duri:	1
Test pump:	O	Pump insta:	Not Reported
Install pu:	Not Reported	Capacity:	0
Pump hp:	0	Column len:	0
Closed:	Not Reported	Abandoned:	Not Reported
Abandon da:	0	Site id:	MD7000000250082

Map ID: 286

GEOCHECK VERSION 2.1
STATE DATABASE WELL INFORMATION

Objectid:	250074	County let:	MO
Permit:	MO880859	Mgs id:	Not Reported
B1 seq:	Not Reported	B1 recd:	1989 519
City:	SILVER SPRING	State:	MD
Zip:	20903	Driller na:	HUBER, MICHAEL W.
Driller id:	MWD0336	Est gpm pr:	0
Use for wa:	Test, Observation, Monitoring	Approx dep:	30
Drill meth:	BORED	Replacemen:	N
Wapid:	Not Reported	Subdivisio:	Not Reported
Section:	Not Reported	Lot:	Not Reported
Nearest to:	SILVER SPRING	Town dista:	0 MI
Town direc:	Not Reported	Road name:	PERIMETER RD
Road side:	N	Road dista:	25 FT
Tax map:	Not Reported	Block:	Not Reported
Parcel:	Not Reported	N grid83:	152324
E grid83:	403379	Lat dec de:	39.038886
Lon dec de:	-76.960972	Issue date:	1989 530
Special fl:	Not Reported	C1 seq:	Not Reported
C1 recd:	19891122	Completion:	1989 927
Total dept:	63	Num unsucc:	0
Hydrofract:	Not Reported	Grouted:	Y
Grout type:	CM	Grout top:	0
Grout bott:	40	Casing typ:	PL
Casing dia:	2	Casing dep:	43
Casing hei:	+02	Screen typ:	PL
Top screen:	43	Bottom scr:	63
Screen t 1:	Not Reported	Top scre 1:	0
Bottom s 1:	0	Screen t 2:	Not Reported
Top scre 2:	0	Bottom s 2:	0
Screen dia:	2	Flowing we:	Not Reported
Telescopin:	Not Reported	Log type:	Not Reported
Hrs pumped:	1	Pumping ra:	1
Level befo:	1	Level duri:	1
Test pump:	O	Pump insta:	Not Reported
Install pu:	Not Reported	Capacity:	0
Pump hp:	0	Column len:	0
Closed:	Not Reported	Abandoned:	Not Reported
Abandon da:	0	Site id:	MD7000000250074

Map ID:	286		
Objectid:	409847	County let:	MO
Permit:	MO941344	Mgs id:	Not Reported
B1 seq:	8093	B1 recd:	19991119
City:	SILVER SPRING	State:	MD
Zip:	20907	Driller na:	ROBERT STEVENS
Driller id:	MGD 17	Est gpm pr:	0
Use for wa:	Test, Observation, Monitoring	Approx dep:	20
Drill meth:	BORED	Replacemen:	N
Wapid:	Not Reported	Subdivisio:	NSWC WHITE OAK
Section:	Not Reported	Lot:	Not Reported
Nearest to:	SILVER SPRING	Town dista:	7
Town direc:	NE	Road name:	FLORAL DRIVE
Road side:	N	Road dista:	200 FT
Tax map:	Not Reported	Block:	Not Reported
Parcel:	Not Reported	N grid83:	152324
E grid83:	403379	Lat dec de:	39.038886
Lon dec de:	-76.960972	Issue date:	19991122
Special fl:	Y	C1 seq:	0985
C1 recd:	2000 131	Completion:	2000 1 5
Total dept:	9	Num unsucc:	0

Hydrofract:	N	Grouted:	Y
Grout type:	CM	Grout top:	0
Grout bott:	3	Casing typ:	PL
Casing dia:	2	Casing dep:	4
Casing hei:	+2	Screen typ:	PL
Top screen:	4	Bottom scr:	9
Screen t 1:	Not Reported	Top scre 1:	0
Bottom s 1:	0	Screen t 2:	Not Reported
Top scre 2:	0	Bottom s 2:	0
Screen dia:	2	Flowing we:	Not Reported
Telescopin:	Not Reported	Log type:	Not Reported
Hrs pumped:	1	Pumping ra:	1
Level befo:	1	Level duri:	1
Test pump:	Not Reported	Pump insta:	N
Install pu:	Not Reported	Capacity:	0
Pump hp:	0	Column len:	0
Closed:	Not Reported	Abandoned:	Not Reported
Abandon da:	0	Site id:	MD7000000409847

Map ID:	286		
Objectid:	408120	County let:	MO
Permit:	MO940874	Mgs id:	Not Reported
B1 seq:	4359	B1 recd:	19981118
City:	SILVER SPRING	State:	MD
Zip:	20907	Driller na:	ROBERT STEVENS
Driller id:	MGD 17	Est gpm pr:	0
Use for wa:	Test, Observation, Monitoring	Approx dep:	30
Drill meth:	BORED	Replacemen:	N
Wapid:	Not Reported	Subdivisio:	NSWC WHITE OAK
Section:	Not Reported	Lot:	Not Reported
Nearest to:	SILVER SPRING	Town dista:	7
Town direc:	NE	Road name:	ISHERWOOD ROAD
Road side:	S	Road dista:	400 FT
Tax map:	Not Reported	Block:	Not Reported
Parcel:	Not Reported	N grid83:	152324
E grid83:	403379	Lat dec de:	39.038886
Lon dec de:	-76.960972	Issue date:	19981123
Special fl:	Y	C1 seq:	4904
C1 recd:	1999 216	Completion:	1999 110
Total dept:	38	Num unsucc:	0
Hydrofract:	N	Grouted:	Y
Grout type:	CM	Grout top:	0
Grout bott:	26	Casing typ:	PL
Casing dia:	2	Casing dep:	28
Casing hei:	+2	Screen typ:	PL
Top screen:	28	Bottom scr:	38
Screen t 1:	Not Reported	Top scre 1:	0
Bottom s 1:	0	Screen t 2:	Not Reported
Top scre 2:	0	Bottom s 2:	0
Screen dia:	2	Flowing we:	Not Reported
Telescopin:	T	Log type:	Not Reported
Hrs pumped:	1	Pumping ra:	1
Level befo:	1	Level duri:	1
Test pump:	Not Reported	Pump insta:	N
Install pu:	Not Reported	Capacity:	0
Pump hp:	0	Column len:	0
Closed:	Not Reported	Abandoned:	Not Reported
Abandon da:	0	Site id:	MD7000000408120

Map ID: 286

GEOCHECK VERSION 2.1
STATE DATABASE WELL INFORMATION

Objectid:	517892	County let:	Not Reported
Permit:	MO950468	Mgs id:	Not Reported
B1 seq:	4796	B1 recd:	2007 413
City:	SILVER SPRING	State:	MD
Zip:	20903	Driller na:	R ATKINSON
Driller id:	MGD 67	Est gpm pr:	0
Use for wa:	Test, Observation, Monitoring	Approx dep:	85
Drill meth:	AIR-ROT	Replacemen:	N
Wapid:	Not Reported	Subdivisio:	Not Reported
Section:	Not Reported	Lot:	Not Reported
Nearest to:	WHITE OAK	Town dista:	Not Reported
Town direc:	S	Road name:	SIMS
Road side:	E	Road dista:	60 FT
Tax map:	KQ21	Block:	P700
Parcel:	Not Reported	N grid83:	152324
E grid83:	403379	Lat dec de:	39.038886
Lon dec de:	-76.960972	Issue date:	2007 4 9
Special fl:	Not Reported	C1 seq:	1589
C1 recd:	2007 626	Completion:	2007 5 3
Total dept:	85	Num unsucc:	0
Hydrofract:	N	Grouted:	Y
Grout type:	CM	Grout top:	0
Grout bott:	70	Casing typ:	PL
Casing dia:	2	Casing dep:	75
Casing hei:	+22	Screen typ:	PL
Top screen:	75	Bottom scr:	85
Screen t 1:	Not Reported	Top scre 1:	0
Bottom s 1:	0	Screen t 2:	Not Reported
Top scre 2:	0	Bottom s 2:	0
Screen dia:	2	Flowing we:	Not Reported
Telescopin:	Not Reported	Log type:	Not Reported
Hrs pumped:	1	Pumping ra:	1
Level befo:	1	Level duri:	1
Test pump:	Not Reported	Pump insta:	N
Install pu:	Not Reported	Capacity:	0
Pump hp:	0	Column len:	0
Closed:	Not Reported	Abandoned:	Not Reported
Abandon da:	0	Site id:	MD7000000517892

Map ID:	286		
Objectid:	251059	County let:	MO
Permit:	MO882194	Mgs id:	Not Reported
B1 seq:	Not Reported	B1 recd:	19911122
City:	WHITE OAK	State:	MD
Zip:	20910	Driller na:	PALMER V STEPHENS
Driller id:	MWD 344	Est gpm pr:	0
Use for wa:	Test, Observation, Monitoring	Approx dep:	9
Drill meth:	BORED	Replacemen:	N
Wapid:	Not Reported	Subdivisio:	Not Reported
Section:	Not Reported	Lot:	MW-11
Nearest to:	WHITE OAK	Town dista:	Not Reported
Town direc:	SE	Road name:	KUESTER RD
Road side:	E	Road dista:	151 FT
Tax map:	Not Reported	Block:	Not Reported
Parcel:	Not Reported	N grid83:	152324
E grid83:	403379	Lat dec de:	39.038886
Lon dec de:	-76.960972	Issue date:	19911112
Special fl:	Not Reported	C1 seq:	Not Reported
C1 recd:	199112 6	Completion:	19911120
Total dept:	9	Num unsucc:	0

Hydrofract:	Not Reported	Grouted:	Y
Grout type:	CM	Grout top:	0
Grout bott:	1	Casing typ:	PL
Casing dia:	4	Casing dep:	2
Casing hei:	-00	Screen typ:	PL
Top screen:	2	Bottom scr:	9
Screen t 1:	Not Reported	Top scre 1:	0
Bottom s 1:	0	Screen t 2:	Not Reported
Top scre 2:	0	Bottom s 2:	0
Screen dia:	4	Flowing we:	Not Reported
Telescopin:	Not Reported	Log type:	Not Reported
Hrs pumped:	0	Pumping ra:	0
Level befo:	0	Level duri:	0
Test pump:	O	Pump insta:	Not Reported
Install pu:	Not Reported	Capacity:	0
Pump hp:	0	Column len:	0
Closed:	Not Reported	Abandoned:	Not Reported
Abandon da:	0	Site id:	MD7000000251059

Map ID:	286		
Objectid:	408118	County let:	MO
Permit:	MO940872	Mgs id:	Not Reported
B1 seq:	5256	B1 recd:	19981118
City:	SILVER SPRING	State:	MD
Zip:	20907	Driller na:	ROBERT STEVENS
Driller id:	MGD 17	Est gpm pr:	0
Use for wa:	Test, Observation, Monitoring	Approx dep:	30
Drill meth:	BORED	Replacemen:	N
Wapid:	Not Reported	Subdivisio:	NSWC WHITE OAK
Section:	Not Reported	Lot:	Not Reported
Nearest to:	SILVER SPRING	Town dista:	7
Town direc:	NE	Road name:	ISHERWOOD ROAD
Road side:	E	Road dista:	25 FT
Tax map:	Not Reported	Block:	Not Reported
Parcel:	Not Reported	N grid83:	152324
E grid83:	403379	Lat dec de:	39.038886
Lon dec de:	-76.960972	Issue date:	19981123
Special fl:	Y	C1 seq:	4902
C1 recd:	1999 216	Completion:	1999 126
Total dept:	55	Num unsucc:	0
Hydrofract:	N	Grouted:	Y
Grout type:	CM	Grout top:	0
Grout bott:	43	Casing typ:	PL
Casing dia:	2	Casing dep:	45
Casing hei:	+2	Screen typ:	PL
Top screen:	45	Bottom scr:	55
Screen t 1:	Not Reported	Top scre 1:	0
Bottom s 1:	0	Screen t 2:	Not Reported
Top scre 2:	0	Bottom s 2:	0
Screen dia:	2	Flowing we:	Not Reported
Telescopin:	Not Reported	Log type:	Not Reported
Hrs pumped:	1	Pumping ra:	1
Level befo:	1	Level duri:	1
Test pump:	Not Reported	Pump insta:	N
Install pu:	Not Reported	Capacity:	0
Pump hp:	0	Column len:	0
Closed:	Not Reported	Abandoned:	Not Reported
Abandon da:	0	Site id:	MD7000000408118

Map ID: 286

GEOCHECK VERSION 2.1
STATE DATABASE WELL INFORMATION

Objectid:	408106	County let:	MO
Permit:	MO940878	Mgs id:	Not Reported
B1 seq:	5260	B1 recd:	19981118
City:	SILVER SPRING	State:	MD
Zip:	20907	Driller na:	ROBERT STEVENS
Driller id:	MGD 17	Est gpm pr:	0
Use for wa:	Test, Observation, Monitoring	Approx dep:	30
Drill meth:	BORED	Replacemen:	N
Wapid:	Not Reported	Subdivisio:	NSWC WHITE OAK
Section:	Not Reported	Lot:	Not Reported
Nearest to:	SILVER SPRING	Town dista:	7
Town direc:	NE	Road name:	ISHERWOOD ROAD
Road side:	E	Road dista:	200 FT
Tax map:	Not Reported	Block:	Not Reported
Parcel:	Not Reported	N grid83:	152324
E grid83:	403379	Lat dec de:	39.038886
Lon dec de:	-76.960972	Issue date:	19981123
Special fl:	Y	C1 seq:	4908
C1 recd:	1999 216	Completion:	1999 124
Total dept:	35	Num unsucc:	0
Hydrofract:	N	Grouted:	Y
Grout type:	CM	Grout top:	0
Grout bott:	22	Casing typ:	PL
Casing dia:	2	Casing dep:	25
Casing hei:	+2	Screen typ:	PL
Top screen:	25	Bottom scr:	35
Screen t 1:	Not Reported	Top scre 1:	0
Bottom s 1:	0	Screen t 2:	Not Reported
Top scre 2:	0	Bottom s 2:	0
Screen dia:	2	Flowing we:	Not Reported
Telescopin:	Not Reported	Log type:	Not Reported
Hrs pumped:	1	Pumping ra:	1
Level befo:	1	Level duri:	1
Test pump:	Not Reported	Pump insta:	N
Install pu:	Not Reported	Capacity:	0
Pump hp:	0	Column len:	0
Closed:	Not Reported	Abandoned:	Not Reported
Abandon da:	0	Site id:	MD7000000408106

Map ID:	286		
Objectid:	250083	County let:	MO
Permit:	MO880868	Mgs id:	Not Reported
B1 seq:	Not Reported	B1 recd:	1989 519
City:	SILVERSPRINGS	State:	MD
Zip:	20903	Driller na:	MICHAEL W. HUBER
Driller id:	MWD0000	Est gpm pr:	0
Use for wa:	Test, Observation, Monitoring	Approx dep:	30
Drill meth:	BORED	Replacemen:	N
Wapid:	Not Reported	Subdivisio:	Not Reported
Section:	Not Reported	Lot:	Not Reported
Nearest to:	Not Reported	Town dista:	Not Reported
Town direc:	Not Reported	Road name:	SHERWOOD RD
Road side:	E	Road dista:	50 FT
Tax map:	Not Reported	Block:	Not Reported
Parcel:	Not Reported	N grid83:	152324
E grid83:	403379	Lat dec de:	39.038886
Lon dec de:	-76.960972	Issue date:	1989 530
Special fl:	Not Reported	C1 seq:	4644
C1 recd:	19891122	Completion:	198910 4
Total dept:	12	Num unsucc:	0

Hydrofract:	Not Reported	Grouted:	Y
Grout type:	CM	Grout top:	0
Grout bott:	5	Casing typ:	PL
Casing dia:	2	Casing dep:	7
Casing hei:	2	Screen typ:	PL
Top screen:	7	Bottom scr:	12
Screen t 1:	Not Reported	Top scre 1:	0
Bottom s 1:	0	Screen t 2:	Not Reported
Top scre 2:	0	Bottom s 2:	0
Screen dia:	2	Flowing we:	Not Reported
Telescopin:	Not Reported	Log type:	Not Reported
Hrs pumped:	1	Pumping ra:	1
Level befo:	1	Level duri:	1
Test pump:	O	Pump insta:	N
Install pu:	Not Reported	Capacity:	0
Pump hp:	0	Column len:	0
Closed:	Not Reported	Abandoned:	Not Reported
Abandon da:	0	Site id:	MD7000000250083

Map ID:	286		
Objectid:	250070	County let:	MO
Permit:	MO880855	Mgs id:	Not Reported
B1 seq:	Not Reported	B1 recd:	1989 519
City:	SILVER SPRING	State:	MD
Zip:	20903	Driller na:	HUBER, MICHAEL W.
Driller id:	MWD0336	Est gpm pr:	0
Use for wa:	Test, Observation, Monitoring	Approx dep:	30
Drill meth:	BORED	Replacemen:	N
Wapid:	Not Reported	Subdivisio:	Not Reported
Section:	Not Reported	Lot:	Not Reported
Nearest to:	SILVER SPRING	Town dista:	0 MI
Town direc:	Not Reported	Road name:	PERIMETER RD
Road side:	N	Road dista:	20 FT
Tax map:	Not Reported	Block:	Not Reported
Parcel:	Not Reported	N grid83:	152324
E grid83:	403379	Lat dec de:	39.038886
Lon dec de:	-76.960972	Issue date:	1989 530
Special fl:	Not Reported	C1 seq:	4436
C1 recd:	19891122	Completion:	1989 929
Total dept:	61	Num unsucc:	0
Hydrofract:	Not Reported	Grouted:	Y
Grout type:	CM	Grout top:	0
Grout bott:	49	Casing typ:	PL
Casing dia:	2	Casing dep:	56
Casing hei:	2	Screen typ:	PL
Top screen:	56	Bottom scr:	61
Screen t 1:	Not Reported	Top scre 1:	0
Bottom s 1:	0	Screen t 2:	Not Reported
Top scre 2:	0	Bottom s 2:	0
Screen dia:	2	Flowing we:	Not Reported
Telescopin:	Not Reported	Log type:	Not Reported
Hrs pumped:	1	Pumping ra:	1
Level befo:	1	Level duri:	1
Test pump:	O	Pump insta:	N
Install pu:	Not Reported	Capacity:	0
Pump hp:	0	Column len:	0
Closed:	Not Reported	Abandoned:	Not Reported
Abandon da:	0	Site id:	MD7000000250070

Map ID: 286

GEOCHECK VERSION 2.1
STATE DATABASE WELL INFORMATION

Objectid:	250065	County let:	MO
Permit:	MO880850	Mgs id:	Not Reported
B1 seq:	Not Reported	B1 recd:	1989 519
City:	SILVER SPRING	State:	MD
Zip:	20903	Driller na:	HUBER, MICHAEL W.
Driller id:	MWD0336	Est gpm pr:	0
Use for wa:	Test, Observation, Monitoring	Approx dep:	30
Drill meth:	BORED	Replacemen:	N
Wapid:	Not Reported	Subdivisio:	Not Reported
Section:	Not Reported	Lot:	Not Reported
Nearest to:	SILVER SPRING	Town dista:	0 MI
Town direc:	Not Reported	Road name:	PERIMETER RD
Road side:	S	Road dista:	40 FT
Tax map:	Not Reported	Block:	Not Reported
Parcel:	Not Reported	N grid83:	152324
E grid83:	403379	Lat dec de:	39.038886
Lon dec de:	-76.960972	Issue date:	1989 530
Special fl:	Not Reported	C1 seq:	Not Reported
C1 recd:	19891122	Completion:	1989 928
Total dept:	60	Num unsucc:	0
Hydrofract:	Not Reported	Grouted:	Y
Grout type:	CM	Grout top:	0
Grout bott:	40	Casing typ:	PL
Casing dia:	2	Casing dep:	45
Casing hei:	+02	Screen typ:	PL
Top screen:	45	Bottom scr:	60
Screen t 1:	Not Reported	Top scre 1:	0
Bottom s 1:	0	Screen t 2:	Not Reported
Top scre 2:	0	Bottom s 2:	0
Screen dia:	2	Flowing we:	Not Reported
Telescopin:	Not Reported	Log type:	Not Reported
Hrs pumped:	1	Pumping ra:	1
Level befo:	1	Level duri:	1
Test pump:	O	Pump insta:	Not Reported
Install pu:	Not Reported	Capacity:	0
Pump hp:	0	Column len:	0
Closed:	Not Reported	Abandoned:	Not Reported
Abandon da:	0	Site id:	MD7000000250065

Map ID:	286		
Objectid:	524930	County let:	Not Reported
Permit:	MO950407	Mgs id:	Not Reported
B1 seq:	4964	B1 recd:	2007 213
City:	SILVER SPRING	State:	MD
Zip:	20903	Driller na:	R ATKINSON
Driller id:	MGD 67	Est gpm pr:	0
Use for wa:	Test, Observation, Monitoring	Approx dep:	30
Drill meth:	Not Reported	Replacemen:	N
Wapid:	Not Reported	Subdivisio:	Not Reported
Section:	Not Reported	Lot:	Not Reported
Nearest to:	SILVER SPRINGS	Town dista:	Not Reported
Town direc:	T	Road name:	MONROE LOOP
Road side:	Not Reported	Road dista:	130 FT
Tax map:	KQ21	Block:	Not Reported
Parcel:	P700	N grid83:	152324
E grid83:	403379	Lat dec de:	39.038886
Lon dec de:	-76.960972	Issue date:	2007 2 5
Special fl:	Y	C1 seq:	1524
C1 recd:	2008 410	Completion:	2007 326
Total dept:	32	Num unsucc:	0

Hydrofract:	N	Grouted:	N
Grout type:	Not Reported	Grout top:	0
Grout bott:	0	Casing typ:	ST
Casing dia:	4	Casing dep:	10
Casing hei:	+1	Screen typ:	Not Reported
Top screen:	0	Bottom scr:	0
Screen t 1:	Not Reported	Top scre 1:	0
Bottom s 1:	0	Screen t 2:	Not Reported
Top scre 2:	0	Bottom s 2:	0
Screen dia:	0	Flowing we:	Not Reported
Telescopin:	Not Reported	Log type:	Not Reported
Hrs pumped:	1	Pumping ra:	1
Level befo:	1	Level duri:	1
Test pump:	Not Reported	Pump insta:	N
Install pu:	Not Reported	Capacity:	0
Pump hp:	0	Column len:	0
Closed:	Not Reported	Abandoned:	Not Reported
Abandon da:	0	Site id:	MD7000000524930

Map ID:	286		
Objectid:	250602	County let:	MO
Permit:	MO881588	Mgs id:	Not Reported
B1 seq:	Not Reported	B1 recd:	1990 821
City:	SILVER SPRING	State:	MD
Zip:	20903	Driller na:	MICHAEL W HUBER
Driller id:	MWD0000	Est gpm pr:	0
Use for wa:	Test, Observation, Monitoring	Approx dep:	15
Drill meth:	BORED	Replacemen:	N
Wapid:	Not Reported	Subdivisio:	Not Reported
Section:	Not Reported	Lot:	Not Reported
Nearest to:	Not Reported	Town dista:	Not Reported
Town direc:	Not Reported	Road name:	HOLLAND RD
Road side:	W	Road dista:	110 FT
Tax map:	Not Reported	Block:	Not Reported
Parcel:	Not Reported	N grid83:	152324
E grid83:	403379	Lat dec de:	39.038886
Lon dec de:	-76.960972	Issue date:	1990 831
Special fl:	Not Reported	C1 seq:	Not Reported
C1 recd:	1991 212	Completion:	19901213
Total dept:	9	Num unsucc:	0
Hydrofract:	Not Reported	Grouted:	Y
Grout type:	CM	Grout top:	0
Grout bott:	4	Casing typ:	PL
Casing dia:	4	Casing dep:	5
Casing hei:	-00	Screen typ:	PL
Top screen:	5	Bottom scr:	9
Screen t 1:	Not Reported	Top scre 1:	0
Bottom s 1:	0	Screen t 2:	Not Reported
Top scre 2:	0	Bottom s 2:	0
Screen dia:	4	Flowing we:	Not Reported
Telescopin:	Not Reported	Log type:	Not Reported
Hrs pumped:	0	Pumping ra:	0
Level befo:	0	Level duri:	0
Test pump:	O	Pump insta:	Not Reported
Install pu:	Not Reported	Capacity:	0
Pump hp:	0	Column len:	0
Closed:	Not Reported	Abandoned:	Not Reported
Abandon da:	0	Site id:	MD7000000250602

Map ID: 286

GEOCHECK VERSION 2.1
STATE DATABASE WELL INFORMATION

Objectid:	408116	County let:	MO
Permit:	MO940870	Mgs id:	Not Reported
B1 seq:	4358	B1 recd:	19981118
City:	SILVER SPRING	State:	MD
Zip:	20907	Driller na:	ROBERT STEVENS
Driller id:	MGD 17	Est gpm pr:	0
Use for wa:	Test, Observation, Monitoring	Approx dep:	30
Drill meth:	BORED	Replacemen:	N
Wapid:	Not Reported	Subdivisio:	NSWC WHITE OAK
Section:	Not Reported	Lot:	Not Reported
Nearest to:	SILVER SPRING	Town dista:	7
Town direc:	NE	Road name:	ISHERWOOD ROAD
Road side:	Not Reported	Road dista:	400 FT
Tax map:	Not Reported	Block:	Not Reported
Parcel:	Not Reported	N grid83:	152324
E grid83:	403379	Lat dec de:	39.038886
Lon dec de:	-76.960972	Issue date:	19981123
Special fl:	Y	C1 seq:	4900
C1 recd:	1999 216	Completion:	1999 1 7
Total dept:	10	Num unsucc:	0
Hydrofract:	N	Grouted:	Y
Grout type:	CM	Grout top:	0
Grout bott:	2	Casing typ:	PL
Casing dia:	2	Casing dep:	3
Casing hei:	+2	Screen typ:	PL
Top screen:	3	Bottom scr:	10
Screen t 1:	Not Reported	Top scre 1:	0
Bottom s 1:	0	Screen t 2:	Not Reported
Top scre 2:	0	Bottom s 2:	0
Screen dia:	2	Flowing we:	Not Reported
Telescopin:	Not Reported	Log type:	Not Reported
Hrs pumped:	1	Pumping ra:	1
Level befo:	1	Level duri:	1
Test pump:	Not Reported	Pump insta:	N
Install pu:	Not Reported	Capacity:	0
Pump hp:	0	Column len:	0
Closed:	Not Reported	Abandoned:	Not Reported
Abandon da:	0	Site id:	MD7000000408116

Map ID:	286		
Objectid:	408117	County let:	MO
Permit:	MO940871	Mgs id:	Not Reported
B1 seq:	4360	B1 recd:	19981118
City:	SILVER SPRING	State:	MD
Zip:	20907	Driller na:	ROBERT STEVENS
Driller id:	MGD 17	Est gpm pr:	0
Use for wa:	Test, Observation, Monitoring	Approx dep:	30
Drill meth:	Not Reported	Replacemen:	N
Wapid:	Not Reported	Subdivisio:	NSWC
Section:	Not Reported	Lot:	Not Reported
Nearest to:	SILVER SPRING	Town dista:	7
Town direc:	Not Reported	Road name:	ISHERWOOD ROAD
Road side:	S	Road dista:	325 FT
Tax map:	Not Reported	Block:	Not Reported
Parcel:	Not Reported	N grid83:	152324
E grid83:	403379	Lat dec de:	39.038886
Lon dec de:	-76.960972	Issue date:	19981123
Special fl:	Y	C1 seq:	4901
C1 recd:	1999 216	Completion:	1999 1 8
Total dept:	11	Num unsucc:	0

Hydrofract:	N	Grouted:	Y
Grout type:	CM	Grout top:	0
Grout bott:	2	Casing typ:	PL
Casing dia:	2	Casing dep:	2
Casing hei:	+2	Screen typ:	PL
Top screen:	3	Bottom scr:	11
Screen t 1:	Not Reported	Top scre 1:	0
Bottom s 1:	0	Screen t 2:	Not Reported
Top scre 2:	0	Bottom s 2:	0
Screen dia:	2	Flowing we:	Not Reported
Telescopin:	Not Reported	Log type:	Not Reported
Hrs pumped:	1	Pumping ra:	1
Level befo:	1	Level duri:	1
Test pump:	Not Reported	Pump insta:	N
Install pu:	Not Reported	Capacity:	0
Pump hp:	0	Column len:	0
Closed:	Not Reported	Abandoned:	Not Reported
Abandon da:	0	Site id:	MD7000000408117

Map ID:	286		
Objectid:	251058	County let:	MO
Permit:	MO882193	Mgs id:	Not Reported
B1 seq:	Not Reported	B1 recd:	19911122
City:	WHITE OAK	State:	MD
Zip:	20910	Driller na:	PALMER V STEPHENS
Driller id:	MWD 344	Est gpm pr:	0
Use for wa:	Test, Observation, Monitoring	Approx dep:	9
Drill meth:	BORED	Replacemen:	N
Wapid:	Not Reported	Subdivisio:	Not Reported
Section:	Not Reported	Lot:	MW-10
Nearest to:	WHITE OAK	Town dista:	.8
Town direc:	SE	Road name:	KUESTER RD
Road side:	S	Road dista:	157 FT
Tax map:	Not Reported	Block:	Not Reported
Parcel:	Not Reported	N grid83:	152324
E grid83:	403379	Lat dec de:	39.038886
Lon dec de:	-76.960972	Issue date:	19911112
Special fl:	Not Reported	C1 seq:	Not Reported
C1 recd:	199112 6	Completion:	19911120
Total dept:	9	Num unsucc:	0
Hydrofract:	Not Reported	Grouted:	Y
Grout type:	CM	Grout top:	0
Grout bott:	1	Casing typ:	PL
Casing dia:	4	Casing dep:	2
Casing hei:	-00	Screen typ:	PL
Top screen:	2	Bottom scr:	9
Screen t 1:	Not Reported	Top scre 1:	0
Bottom s 1:	0	Screen t 2:	Not Reported
Top scre 2:	0	Bottom s 2:	0
Screen dia:	4	Flowing we:	Not Reported
Telescopin:	Not Reported	Log type:	Not Reported
Hrs pumped:	0	Pumping ra:	0
Level befo:	0	Level duri:	0
Test pump:	O	Pump insta:	Not Reported
Install pu:	Not Reported	Capacity:	0
Pump hp:	0	Column len:	0
Closed:	Not Reported	Abandoned:	Not Reported
Abandon da:	0	Site id:	MD7000000251058

Map ID: 286

GEOCHECK VERSION 2.1
STATE DATABASE WELL INFORMATION

Objectid:	250095	County let:	MO
Permit:	MO880881	Mgs id:	Not Reported
B1 seq:	Not Reported	B1 recd:	1989 519
City:	SILVER SPRING	State:	MD
Zip:	20903	Driller na:	HUBER, MICHAEL W.
Driller id:	MWD0336	Est gpm pr:	0
Use for wa:	Test, Observation, Monitoring	Approx dep:	30
Drill meth:	BORED	Replacemen:	N
Wapid:	Not Reported	Subdivisio:	Not Reported
Section:	Not Reported	Lot:	Not Reported
Nearest to:	SILVER SPRING	Town dista:	0 MI
Town direc:	Not Reported	Road name:	DAHLGREN RD
Road side:	S	Road dista:	75 FT
Tax map:	Not Reported	Block:	Not Reported
Parcel:	Not Reported	N grid83:	152324
E grid83:	403379	Lat dec de:	39.038886
Lon dec de:	-76.960972	Issue date:	1981 530
Special fl:	Not Reported	C1 seq:	Not Reported
C1 recd:	19891122	Completion:	198910 6
Total dept:	50	Num unsucc:	0
Hydrofract:	Not Reported	Grouted:	Y
Grout type:	CM	Grout top:	0
Grout bott:	32	Casing typ:	PL
Casing dia:	2	Casing dep:	35
Casing hei:	+02	Screen typ:	PL
Top screen:	35	Bottom scr:	50
Screen t 1:	Not Reported	Top scre 1:	0
Bottom s 1:	0	Screen t 2:	Not Reported
Top scre 2:	0	Bottom s 2:	0
Screen dia:	2	Flowing we:	Not Reported
Telescopin:	Not Reported	Log type:	Not Reported
Hrs pumped:	1	Pumping ra:	1
Level befo:	1	Level duri:	1
Test pump:	O	Pump insta:	Not Reported
Install pu:	Not Reported	Capacity:	0
Pump hp:	0	Column len:	0
Closed:	Not Reported	Abandoned:	Not Reported
Abandon da:	0	Site id:	MD7000000250095

Map ID:	286		
Objectid:	250601	County let:	MO
Permit:	MO881587	Mgs id:	Not Reported
B1 seq:	Not Reported	B1 recd:	1990 821
City:	SILVER SPRING	State:	MD
Zip:	20903	Driller na:	MICHAEL W HUBER
Driller id:	MWD0000	Est gpm pr:	0
Use for wa:	Test, Observation, Monitoring	Approx dep:	15
Drill meth:	BORED	Replacemen:	N
Wapid:	Not Reported	Subdivisio:	Not Reported
Section:	Not Reported	Lot:	Not Reported
Nearest to:	Not Reported	Town dista:	Not Reported
Town direc:	Not Reported	Road name:	HOLLAND RD
Road side:	W	Road dista:	100 FT
Tax map:	Not Reported	Block:	Not Reported
Parcel:	Not Reported	N grid83:	152324
E grid83:	403379	Lat dec de:	39.038886
Lon dec de:	-76.960972	Issue date:	1990 831
Special fl:	Not Reported	C1 seq:	Not Reported
C1 recd:	1991 212	Completion:	19901214
Total dept:	9	Num unsucc:	0

Hydrofract:	Not Reported	Grouted:	Y
Grout type:	CM	Grout top:	0
Grout bott:	4	Casing typ:	PL
Casing dia:	4	Casing dep:	5
Casing hei:	-00	Screen typ:	PL
Top screen:	5	Bottom scr:	9
Screen t 1:	Not Reported	Top scre 1:	0
Bottom s 1:	0	Screen t 2:	Not Reported
Top scre 2:	0	Bottom s 2:	0
Screen dia:	4	Flowing we:	Not Reported
Telescopin:	Not Reported	Log type:	Not Reported
Hrs pumped:	0	Pumping ra:	0
Level befo:	0	Level duri:	0
Test pump:	O	Pump insta:	Not Reported
Install pu:	Not Reported	Capacity:	0
Pump hp:	0	Column len:	0
Closed:	Not Reported	Abandoned:	Not Reported
Abandon da:	0	Site id:	MD7000000250601

Map ID:	286		
Objectid:	524922	County let:	Not Reported
Permit:	MO950399	Mgs id:	Not Reported
B1 seq:	4956	B1 recd:	2007 213
City:	SILVER SPRING	State:	MD
Zip:	20903	Driller na:	R ATKINSON
Driller id:	MGD 67	Est gpm pr:	0
Use for wa:	Test, Observation, Monitoring	Approx dep:	30
Drill meth:	Not Reported	Replacemen:	N
Wapid:	Not Reported	Subdivisio:	Not Reported
Section:	Not Reported	Lot:	Not Reported
Nearest to:	SILVER SPRING	Town dista:	Not Reported
Town direc:	T	Road name:	MONROE LOOP
Road side:	Not Reported	Road dista:	70 FT
Tax map:	KQ21	Block:	Not Reported
Parcel:	P700	N grid83:	152324
E grid83:	403379	Lat dec de:	39.038886
Lon dec de:	-76.960972	Issue date:	2007 2 5
Special fl:	Y	C1 seq:	1516
C1 recd:	2008 410	Completion:	2007 328
Total dept:	37	Num unsucc:	0
Hydrofract:	N	Grouted:	N
Grout type:	Not Reported	Grout top:	0
Grout bott:	0	Casing typ:	ST
Casing dia:	4	Casing dep:	17
Casing hei:	+1	Screen typ:	Not Reported
Top screen:	0	Bottom scr:	0
Screen t 1:	Not Reported	Top scre 1:	0
Bottom s 1:	0	Screen t 2:	Not Reported
Top scre 2:	0	Bottom s 2:	0
Screen dia:	0	Flowing we:	Not Reported
Telescopin:	Not Reported	Log type:	Not Reported
Hrs pumped:	1	Pumping ra:	1
Level befo:	1	Level duri:	1
Test pump:	Not Reported	Pump insta:	N
Install pu:	Not Reported	Capacity:	0
Pump hp:	0	Column len:	0
Closed:	Not Reported	Abandoned:	Not Reported
Abandon da:	0	Site id:	MD7000000524922

Map ID: 286

GEOCHECK VERSION 2.1
STATE DATABASE WELL INFORMATION

Objectid:	524844	County let:	Not Reported
Permit:	MO950370	Mgs id:	Not Reported
B1 seq:	4985	B1 recd:	2007 213
City:	SILVER SPRING	State:	MD
Zip:	20903	Driller na:	R ATKINSON
Driller id:	MGD 67	Est gpm pr:	0
Use for wa:	Test, Observation, Monitoring	Approx dep:	30
Drill meth:	Not Reported	Replacemen:	N
Wapid:	Not Reported	Subdivisio:	Not Reported
Section:	Not Reported	Lot:	Not Reported
Nearest to:	SILVER SPRING	Town dista:	Not Reported
Town direc:	T	Road name:	MONROE LOOP
Road side:	Not Reported	Road dista:	190 FT
Tax map:	KQ21	Block:	Not Reported
Parcel:	P700	N grid83:	152324
E grid83:	403379	Lat dec de:	39.038886
Lon dec de:	-76.960972	Issue date:	2007 2 5
Special fl:	Y	C1 seq:	5265
C1 recd:	2008 410	Completion:	2007 5 9
Total dept:	60	Num unsucc:	0
Hydrofract:	N	Grouted:	Y
Grout type:	CM	Grout top:	0
Grout bott:	45	Casing typ:	PL
Casing dia:	4	Casing dep:	50
Casing hei:	+2	Screen typ:	PL
Top screen:	50	Bottom scr:	60
Screen t 1:	Not Reported	Top scre 1:	0
Bottom s 1:	0	Screen t 2:	Not Reported
Top scre 2:	0	Bottom s 2:	0
Screen dia:	4	Flowing we:	Not Reported
Telescopin:	Not Reported	Log type:	Not Reported
Hrs pumped:	1	Pumping ra:	1
Level befo:	1	Level duri:	1
Test pump:	Not Reported	Pump insta:	N
Install pu:	Not Reported	Capacity:	0
Pump hp:	0	Column len:	0
Closed:	Not Reported	Abandoned:	Not Reported
Abandon da:	0	Site id:	MD7000000524844

Map ID:	286		
Objectid:	524920	County let:	Not Reported
Permit:	MO950397	Mgs id:	Not Reported
B1 seq:	4954	B1 recd:	2007 213
City:	SILVER SPRING	State:	MD
Zip:	20903	Driller na:	R ATKINSON
Driller id:	MGD 67	Est gpm pr:	0
Use for wa:	Test, Observation, Monitoring	Approx dep:	30
Drill meth:	Not Reported	Replacemen:	N
Wapid:	Not Reported	Subdivisio:	Not Reported
Section:	Not Reported	Lot:	Not Reported
Nearest to:	SILVER SPRINGS	Town dista:	Not Reported
Town direc:	T	Road name:	MONROE LOOP
Road side:	Not Reported	Road dista:	130 FT
Tax map:	KQ21	Block:	Not Reported
Parcel:	P700	N grid83:	152324
E grid83:	403379	Lat dec de:	39.038886
Lon dec de:	-76.960972	Issue date:	2007 2 5
Special fl:	Y	C1 seq:	1514
C1 recd:	2008 410	Completion:	2007 321
Total dept:	32	Num unsucc:	0

Hydrofract:	N	Grouted:	N
Grout type:	Not Reported	Grout top:	0
Grout bott:	0	Casing typ:	ST
Casing dia:	4	Casing dep:	10
Casing hei:	+1	Screen typ:	Not Reported
Top screen:	0	Bottom scr:	0
Screen t 1:	Not Reported	Top scre 1:	0
Bottom s 1:	0	Screen t 2:	Not Reported
Top scre 2:	0	Bottom s 2:	0
Screen dia:	0	Flowing we:	Not Reported
Telescopin:	Not Reported	Log type:	Not Reported
Hrs pumped:	1	Pumping ra:	1
Level befo:	1	Level duri:	1
Test pump:	Not Reported	Pump insta:	N
Install pu:	Not Reported	Capacity:	0
Pump hp:	0	Column len:	0
Closed:	Not Reported	Abandoned:	Not Reported
Abandon da:	0	Site id:	MD7000000524920

Map ID:	286		
Objectid:	250096	County let:	MO
Permit:	MO880882	Mgs id:	Not Reported
B1 seq:	Not Reported	B1 recd:	1989 519
City:	SILVER SPRING	State:	MD
Zip:	20903	Driller na:	HUBER, MICHAEL W.
Driller id:	MWD0336	Est gpm pr:	0
Use for wa:	Test, Observation, Monitoring	Approx dep:	30
Drill meth:	BORED	Replacemen:	N
Wapid:	Not Reported	Subdivisio:	Not Reported
Section:	Not Reported	Lot:	Not Reported
Nearest to:	SILVER SPRING	Town dista:	0 MI
Town direc:	Not Reported	Road name:	BROWN RD
Road side:	N	Road dista:	35 FT
Tax map:	Not Reported	Block:	Not Reported
Parcel:	Not Reported	N grid83:	152324
E grid83:	403379	Lat dec de:	39.038886
Lon dec de:	-76.960972	Issue date:	1989 530
Special fl:	Not Reported	C1 seq:	Not Reported
C1 recd:	19891122	Completion:	19891012
Total dept:	14	Num unsucc:	0
Hydrofract:	Not Reported	Grouted:	Y
Grout type:	CM	Grout top:	0
Grout bott:	7	Casing typ:	PL
Casing dia:	2	Casing dep:	9
Casing hei:	+02	Screen typ:	PL
Top screen:	9	Bottom scr:	14
Screen t 1:	Not Reported	Top scre 1:	0
Bottom s 1:	0	Screen t 2:	Not Reported
Top scre 2:	0	Bottom s 2:	0
Screen dia:	2	Flowing we:	Not Reported
Telescopin:	Not Reported	Log type:	Not Reported
Hrs pumped:	1	Pumping ra:	1
Level befo:	1	Level duri:	1
Test pump:	O	Pump insta:	Not Reported
Install pu:	Not Reported	Capacity:	0
Pump hp:	0	Column len:	0
Closed:	Not Reported	Abandoned:	Not Reported
Abandon da:	0	Site id:	MD7000000250096

Map ID: 286

GEOCHECK VERSION 2.1
STATE DATABASE WELL INFORMATION

Objectid:	250097	County let:	MO
Permit:	MO880883	Mgs id:	Not Reported
B1 seq:	Not Reported	B1 recd:	1989 519
City:	SILVER SPRING	State:	MD
Zip:	20903	Driller na:	HUBER, MICHAEL W.
Driller id:	MWD0336	Est gpm pr:	0
Use for wa:	Test, Observation, Monitoring	Approx dep:	30
Drill meth:	BORED	Replacemen:	N
Wapid:	Not Reported	Subdivisio:	Not Reported
Section:	Not Reported	Lot:	Not Reported
Nearest to:	SILVER SPRING	Town dista:	0 MI
Town direc:	Not Reported	Road name:	BROWN RD
Road side:	S	Road dista:	35 FT
Tax map:	Not Reported	Block:	Not Reported
Parcel:	Not Reported	N grid83:	152324
E grid83:	403379	Lat dec de:	39.038886
Lon dec de:	-76.960972	Issue date:	1989 530
Special fl:	Not Reported	C1 seq:	Not Reported
C1 recd:	19891122	Completion:	19891012
Total dept:	30	Num unsucc:	0
Hydrofract:	Not Reported	Grouted:	Y
Grout type:	CM	Grout top:	0
Grout bott:	22	Casing typ:	PL
Casing dia:	2	Casing dep:	25
Casing hei:	+02	Screen typ:	PL
Top screen:	25	Bottom scr:	30
Screen t 1:	Not Reported	Top scre 1:	0
Bottom s 1:	0	Screen t 2:	Not Reported
Top scre 2:	0	Bottom s 2:	0
Screen dia:	2	Flowing we:	Not Reported
Telescopin:	Not Reported	Log type:	Not Reported
Hrs pumped:	1	Pumping ra:	1
Level befo:	1	Level duri:	1
Test pump:	O	Pump insta:	Not Reported
Install pu:	Not Reported	Capacity:	0
Pump hp:	0	Column len:	0
Closed:	Not Reported	Abandoned:	Not Reported
Abandon da:	0	Site id:	MD7000000250097

Map ID:	286		
Objectid:	524921	County let:	Not Reported
Permit:	MO950398	Mgs id:	Not Reported
B1 seq:	4955	B1 recd:	2007 213
City:	SILVER SPRING	State:	MD
Zip:	20903	Driller na:	R ATKINSON
Driller id:	MGD 67	Est gpm pr:	0
Use for wa:	Test, Observation, Monitoring	Approx dep:	30
Drill meth:	Not Reported	Replacemen:	N
Wapid:	Not Reported	Subdivisio:	Not Reported
Section:	Not Reported	Lot:	Not Reported
Nearest to:	SILVER SPRINGS	Town dista:	Not Reported
Town direc:	T	Road name:	MONROE LOOP
Road side:	Not Reported	Road dista:	150 FT
Tax map:	KQ21	Block:	Not Reported
Parcel:	P700	N grid83:	152324
E grid83:	403379	Lat dec de:	39.038886
Lon dec de:	-76.960972	Issue date:	2007 2 5
Special fl:	Y	C1 seq:	1515
C1 recd:	2008 410	Completion:	2007 328
Total dept:	32	Num unsucc:	0

Hydrofract:	N	Grouted:	N
Grout type:	Not Reported	Grout top:	0
Grout bott:	0	Casing typ:	ST
Casing dia:	4	Casing dep:	11
Casing hei:	+1	Screen typ:	Not Reported
Top screen:	0	Bottom scr:	0
Screen t 1:	Not Reported	Top scre 1:	0
Bottom s 1:	0	Screen t 2:	Not Reported
Top scre 2:	0	Bottom s 2:	0
Screen dia:	0	Flowing we:	Not Reported
Telescopin:	Not Reported	Log type:	Not Reported
Hrs pumped:	1	Pumping ra:	1
Level befo:	1	Level duri:	1
Test pump:	Not Reported	Pump insta:	N
Install pu:	Not Reported	Capacity:	0
Pump hp:	0	Column len:	0
Closed:	Not Reported	Abandoned:	Not Reported
Abandon da:	0	Site id:	MD7000000524921

Map ID:	286		
Objectid:	524843	County let:	Not Reported
Permit:	MO950389	Mgs id:	Not Reported
B1 seq:	4946	B1 recd:	2007 2 7
City:	SILVER SPRING	State:	MD
Zip:	20903	Driller na:	R ATKINSON
Driller id:	MGD 67	Est gpm pr:	0
Use for wa:	Test, Observation, Monitoring	Approx dep:	30
Drill meth:	Not Reported	Replacemen:	N
Wapid:	Not Reported	Subdivisio:	Not Reported
Section:	Not Reported	Lot:	Not Reported
Nearest to:	SILVER SPRINGS	Town dista:	Not Reported
Town direc:	T	Road name:	MONROE LOOP
Road side:	Not Reported	Road dista:	50 FT
Tax map:	KQ21	Block:	Not Reported
Parcel:	P700	N grid83:	152324
E grid83:	403379	Lat dec de:	39.038886
Lon dec de:	-76.960972	Issue date:	2007 2 1
Special fl:	Y	C1 seq:	1505
C1 recd:	2008 410	Completion:	2007 222
Total dept:	32	Num unsucc:	0
Hydrofract:	N	Grouted:	N
Grout type:	Not Reported	Grout top:	0
Grout bott:	0	Casing typ:	ST
Casing dia:	4	Casing dep:	12
Casing hei:	+1	Screen typ:	Not Reported
Top screen:	0	Bottom scr:	0
Screen t 1:	Not Reported	Top scre 1:	0
Bottom s 1:	0	Screen t 2:	Not Reported
Top scre 2:	0	Bottom s 2:	0
Screen dia:	0	Flowing we:	Not Reported
Telescopin:	Not Reported	Log type:	Not Reported
Hrs pumped:	1	Pumping ra:	1
Level befo:	1	Level duri:	1
Test pump:	Not Reported	Pump insta:	N
Install pu:	Not Reported	Capacity:	0
Pump hp:	0	Column len:	0
Closed:	Not Reported	Abandoned:	Not Reported
Abandon da:	0	Site id:	MD7000000524843

Map ID: 286

GEOCHECK VERSION 2.1
STATE DATABASE WELL INFORMATION

Objectid:	524916	County let:	MO
Permit:	MO950393	Mgs id:	Not Reported
B1 seq:	4950	B1 recd:	2007 213
City:	SILVER SPRING	State:	MD
Zip:	20903	Driller na:	R ATKINSON
Driller id:	MGD 67	Est gpm pr:	0
Use for wa:	Test, Observation, Monitoring	Approx dep:	30
Drill meth:	Not Reported	Replacemen:	N
Wapid:	Not Reported	Subdivisio:	Not Reported
Section:	Not Reported	Lot:	Not Reported
Nearest to:	SILVER SPRING	Town dista:	Not Reported
Town direc:	T	Road name:	MONROE LOOP
Road side:	Not Reported	Road dista:	130 FT
Tax map:	KQ21	Block:	Not Reported
Parcel:	P700	N grid83:	152324
E grid83:	403379	Lat dec de:	39.038886
Lon dec de:	-76.960972	Issue date:	2007 2 5
Special fl:	Y	C1 seq:	1510
C1 recd:	2008 410	Completion:	2007 329
Total dept:	33	Num unsucc:	0
Hydrofract:	N	Grouted:	N
Grout type:	Not Reported	Grout top:	0
Grout bott:	0	Casing typ:	ST
Casing dia:	4	Casing dep:	12
Casing hei:	+1	Screen typ:	Not Reported
Top screen:	0	Bottom scr:	0
Screen t 1:	Not Reported	Top scre 1:	0
Bottom s 1:	0	Screen t 2:	Not Reported
Top scre 2:	0	Bottom s 2:	0
Screen dia:	0	Flowing we:	Not Reported
Telescopin:	Not Reported	Log type:	Not Reported
Hrs pumped:	1	Pumping ra:	1
Level befo:	1	Level duri:	1
Test pump:	Not Reported	Pump insta:	N
Install pu:	Not Reported	Capacity:	0
Pump hp:	0	Column len:	0
Closed:	Not Reported	Abandoned:	Not Reported
Abandon da:	0	Site id:	MD7000000524916

Map ID:	286		
Objectid:	524935	County let:	Not Reported
Permit:	MO950391	Mgs id:	Not Reported
B1 seq:	4948	B1 recd:	2007 2 7
City:	SILVER SPRING	State:	MD
Zip:	20903	Driller na:	R ATKINSON
Driller id:	MGD 67	Est gpm pr:	0
Use for wa:	Test, Observation, Monitoring	Approx dep:	30
Drill meth:	Not Reported	Replacemen:	N
Wapid:	Not Reported	Subdivisio:	Not Reported
Section:	Not Reported	Lot:	Not Reported
Nearest to:	SILVER SPRINGS	Town dista:	Not Reported
Town direc:	T	Road name:	MONROE LOOP
Road side:	Not Reported	Road dista:	70 FT
Tax map:	KQ21	Block:	Not Reported
Parcel:	P700	N grid83:	152324
E grid83:	403379	Lat dec de:	39.038886
Lon dec de:	-76.960972	Issue date:	2007 2 1
Special fl:	Y	C1 seq:	1507
C1 recd:	2008 410	Completion:	2007 228
Total dept:	35	Num unsucc:	0

Hydrofract:	N	Grouted:	N
Grout type:	Not Reported	Grout top:	0
Grout bott:	0	Casing typ:	ST
Casing dia:	4	Casing dep:	20
Casing hei:	+1	Screen typ:	Not Reported
Top screen:	0	Bottom scr:	0
Screen t 1:	Not Reported	Top scre 1:	0
Bottom s 1:	0	Screen t 2:	Not Reported
Top scre 2:	0	Bottom s 2:	0
Screen dia:	0	Flowing we:	Not Reported
Telescopin:	Not Reported	Log type:	Not Reported
Hrs pumped:	1	Pumping ra:	1
Level befo:	1	Level duri:	1
Test pump:	Not Reported	Pump insta:	N
Install pu:	Not Reported	Capacity:	0
Pump hp:	0	Column len:	0
Closed:	Not Reported	Abandoned:	Not Reported
Abandon da:	0	Site id:	MD7000000524935

Map ID:	286		
Objectid:	524936	County let:	Not Reported
Permit:	MO950392	Mgs id:	Not Reported
B1 seq:	4949	B1 recd:	2007 2 7
City:	SILVER SPRING	State:	MD
Zip:	20903	Driller na:	R ATKINSON
Driller id:	MGD 67	Est gpm pr:	0
Use for wa:	Test, Observation, Monitoring	Approx dep:	30
Drill meth:	Not Reported	Replacemen:	N
Wapid:	Not Reported	Subdivisio:	Not Reported
Section:	Not Reported	Lot:	Not Reported
Nearest to:	SILVER SPRINGS	Town dista:	Not Reported
Town direc:	T	Road name:	MONROE LOOP
Road side:	Not Reported	Road dista:	110 FT
Tax map:	KQ21	Block:	Not Reported
Parcel:	P700	N grid83:	152324
E grid83:	403379	Lat dec de:	39.038886
Lon dec de:	-76.960972	Issue date:	2007 2 1
Special fl:	Y	C1 seq:	1508
C1 recd:	2008 410	Completion:	2007 227
Total dept:	38	Num unsucc:	0
Hydrofract:	N	Grouted:	N
Grout type:	Not Reported	Grout top:	0
Grout bott:	0	Casing typ:	ST
Casing dia:	4	Casing dep:	20
Casing hei:	+1	Screen typ:	Not Reported
Top screen:	0	Bottom scr:	0
Screen t 1:	Not Reported	Top scre 1:	0
Bottom s 1:	0	Screen t 2:	Not Reported
Top scre 2:	0	Bottom s 2:	0
Screen dia:	0	Flowing we:	Not Reported
Telescopin:	Not Reported	Log type:	Not Reported
Hrs pumped:	1	Pumping ra:	1
Level befo:	1	Level duri:	1
Test pump:	Not Reported	Pump insta:	N
Install pu:	Not Reported	Capacity:	0
Pump hp:	0	Column len:	0
Closed:	Not Reported	Abandoned:	Not Reported
Abandon da:	0	Site id:	MD7000000524936

Map ID: 286

GEOCHECK VERSION 2.1
STATE DATABASE WELL INFORMATION

Objectid:	524846	County let:	Not Reported
Permit:	MO950390	Mgs id:	Not Reported
B1 seq:	4947	B1 recd:	2007 2 7
City:	SILVER SPRING	State:	MD
Zip:	20903	Driller na:	R ATKINSON
Driller id:	MGD 67	Est gpm pr:	0
Use for wa:	Test, Observation, Monitoring	Approx dep:	30
Drill meth:	Not Reported	Replacemen:	N
Wapid:	Not Reported	Subdivisio:	Not Reported
Section:	Not Reported	Lot:	Not Reported
Nearest to:	SILVER SPRINGS	Town dista:	Not Reported
Town direc:	T	Road name:	MONROE LOOP
Road side:	W	Road dista:	60 FT
Tax map:	KQ21	Block:	Not Reported
Parcel:	P700	N grid83:	152324
E grid83:	403379	Lat dec de:	39.038886
Lon dec de:	-76.960972	Issue date:	2007 2 1
Special fl:	Y	C1 seq:	1506
C1 recd:	2008 410	Completion:	2007 228
Total dept:	38	Num unsucc:	0
Hydrofract:	N	Grouted:	N
Grout type:	Not Reported	Grout top:	0
Grout bott:	0	Casing typ:	ST
Casing dia:	4	Casing dep:	20
Casing hei:	+1	Screen typ:	Not Reported
Top screen:	0	Bottom scr:	0
Screen t 1:	Not Reported	Top scre 1:	0
Bottom s 1:	0	Screen t 2:	Not Reported
Top scre 2:	0	Bottom s 2:	0
Screen dia:	0	Flowing we:	Not Reported
Telescopin:	Not Reported	Log type:	Not Reported
Hrs pumped:	1	Pumping ra:	1
Level befo:	1	Level duri:	1
Test pump:	Not Reported	Pump insta:	N
Install pu:	Not Reported	Capacity:	0
Pump hp:	0	Column len:	0
Closed:	Not Reported	Abandoned:	Not Reported
Abandon da:	0	Site id:	MD7000000524846

Map ID:	286		
Objectid:	524845	County let:	Not Reported
Permit:	MO950371	Mgs id:	Not Reported
B1 seq:	4986	B1 recd:	2007 213
City:	SILVER SPRING	State:	MD
Zip:	20903	Driller na:	R ATKINSON
Driller id:	MGD 67	Est gpm pr:	0
Use for wa:	Test, Observation, Monitoring	Approx dep:	30
Drill meth:	Not Reported	Replacemen:	N
Wapid:	Not Reported	Subdivisio:	Not Reported
Section:	Not Reported	Lot:	Not Reported
Nearest to:	SILVER SPRING	Town dista:	Not Reported
Town direc:	T	Road name:	MONROE LOOP
Road side:	Not Reported	Road dista:	220 FT
Tax map:	KQ21	Block:	Not Reported
Parcel:	P700	N grid83:	152324
E grid83:	403379	Lat dec de:	39.038886
Lon dec de:	-76.960972	Issue date:	2007 2 5
Special fl:	Y	C1 seq:	5266
C1 recd:	2008 410	Completion:	2007 5 8
Total dept:	28	Num unsucc:	0

Hydrofract:	N	Grouted:	Y
Grout type:	CM	Grout top:	0
Grout bott:	13	Casing typ:	PL
Casing dia:	2	Casing dep:	18
Casing hei:	+2	Screen typ:	PL
Top screen:	18	Bottom scr:	28
Screen t 1:	Not Reported	Top scre 1:	0
Bottom s 1:	0	Screen t 2:	Not Reported
Top scre 2:	0	Bottom s 2:	0
Screen dia:	2	Flowing we:	Not Reported
Telescopin:	Not Reported	Log type:	Not Reported
Hrs pumped:	1	Pumping ra:	1
Level befo:	1	Level duri:	1
Test pump:	Not Reported	Pump insta:	N
Install pu:	Not Reported	Capacity:	0
Pump hp:	0	Column len:	0
Closed:	Not Reported	Abandoned:	Not Reported
Abandon da:	0	Site id:	MD7000000524845

Map ID:	286		
Objectid:	524842	County let:	Not Reported
Permit:	MO950388	Mgs id:	Not Reported
B1 seq:	4945	B1 recd:	2007 2 7
City:	SILVER SPRING	State:	MD
Zip:	20903	Driller na:	R ATKINSON
Driller id:	MGD 67	Est gpm pr:	0
Use for wa:	Test, Observation, Monitoring	Approx dep:	30
Drill meth:	Not Reported	Replacemen:	N
Wapid:	Not Reported	Subdivisio:	Not Reported
Section:	Not Reported	Lot:	Not Reported
Nearest to:	SILVER SPRING	Town dista:	Not Reported
Town direc:	T	Road name:	MONROE LOOP
Road side:	Not Reported	Road dista:	110 FT
Tax map:	KQ21	Block:	Not Reported
Parcel:	P700	N grid83:	152324
E grid83:	403379	Lat dec de:	39.038886
Lon dec de:	-76.960972	Issue date:	2007 2 1
Special fl:	Y	C1 seq:	1509
C1 recd:	2008 410	Completion:	2007 227
Total dept:	34	Num unsucc:	0
Hydrofract:	N	Grouted:	Not Reported
Grout type:	Not Reported	Grout top:	0
Grout bott:	0	Casing typ:	ST
Casing dia:	4	Casing dep:	19
Casing hei:	+1	Screen typ:	Not Reported
Top screen:	0	Bottom scr:	0
Screen t 1:	Not Reported	Top scre 1:	0
Bottom s 1:	0	Screen t 2:	Not Reported
Top scre 2:	0	Bottom s 2:	0
Screen dia:	0	Flowing we:	Not Reported
Telescopin:	Not Reported	Log type:	Not Reported
Hrs pumped:	1	Pumping ra:	1
Level befo:	1	Level duri:	1
Test pump:	Not Reported	Pump insta:	N
Install pu:	Not Reported	Capacity:	0
Pump hp:	0	Column len:	0
Closed:	Not Reported	Abandoned:	Not Reported
Abandon da:	0	Site id:	MD7000000524842

Map ID: 286

GEOCHECK VERSION 2.1
STATE DATABASE WELL INFORMATION

Objectid:	524923	County let:	Not Reported
Permit:	MO950400	Mgs id:	Not Reported
B1 seq:	4957	B1 recd:	2007 213
City:	SILVER SPRING	State:	MD
Zip:	20903	Driller na:	R ATKINSON
Driller id:	MGD 67	Est gpm pr:	0
Use for wa:	Test, Observation, Monitoring	Approx dep:	30
Drill meth:	Not Reported	Replacemen:	N
Wapid:	Not Reported	Subdivisio:	Not Reported
Section:	Not Reported	Lot:	Not Reported
Nearest to:	SILVER SPRING	Town dista:	Not Reported
Town direc:	T	Road name:	MONROE LOOP
Road side:	Not Reported	Road dista:	100 FT
Tax map:	KQ21	Block:	Not Reported
Parcel:	P700	N grid83:	152324
E grid83:	403379	Lat dec de:	39.038886
Lon dec de:	-76.960972	Issue date:	2007 2 5
Special fl:	Y	C1 seq:	1517
C1 recd:	2008 410	Completion:	2007 321
Total dept:	33	Num unsucc:	0
Hydrofract:	N	Grouted:	N
Grout type:	Not Reported	Grout top:	0
Grout bott:	0	Casing typ:	ST
Casing dia:	4	Casing dep:	13
Casing hei:	+1	Screen typ:	Not Reported
Top screen:	0	Bottom scr:	0
Screen t 1:	Not Reported	Top scre 1:	0
Bottom s 1:	0	Screen t 2:	Not Reported
Top scre 2:	0	Bottom s 2:	0
Screen dia:	0	Flowing we:	Not Reported
Telescopin:	Not Reported	Log type:	Not Reported
Hrs pumped:	1	Pumping ra:	1
Level befo:	1	Level duri:	1
Test pump:	Not Reported	Pump insta:	N
Install pu:	Not Reported	Capacity:	0
Pump hp:	0	Column len:	0
Closed:	Not Reported	Abandoned:	Not Reported
Abandon da:	0	Site id:	MD7000000524923

Map ID:	286		
Objectid:	524931	County let:	Not Reported
Permit:	MO950408	Mgs id:	Not Reported
B1 seq:	4965	B1 recd:	2007 213
City:	SILVER SPRING	State:	MD
Zip:	20903	Driller na:	R ATKINSON
Driller id:	MGD 67	Est gpm pr:	0
Use for wa:	Test, Observation, Monitoring	Approx dep:	30
Drill meth:	Not Reported	Replacemen:	N
Wapid:	Not Reported	Subdivisio:	Not Reported
Section:	Not Reported	Lot:	Not Reported
Nearest to:	SILVER SPRING	Town dista:	Not Reported
Town direc:	T	Road name:	MONROE LOOP
Road side:	W	Road dista:	170 FT
Tax map:	KQ21	Block:	Not Reported
Parcel:	P700	N grid83:	152324
E grid83:	403379	Lat dec de:	39.038886
Lon dec de:	-76.960972	Issue date:	2007 2 5
Special fl:	Y	C1 seq:	1525
C1 recd:	2008 410	Completion:	2007 320
Total dept:	33	Num unsucc:	0

Hydrofract:	N	Grouted:	N
Grout type:	Not Reported	Grout top:	0
Grout bott:	0	Casing typ:	ST
Casing dia:	4	Casing dep:	10
Casing hei:	+1	Screen typ:	Not Reported
Top screen:	0	Bottom scr:	0
Screen t 1:	Not Reported	Top scre 1:	0
Bottom s 1:	0	Screen t 2:	Not Reported
Top scre 2:	0	Bottom s 2:	0
Screen dia:	0	Flowing we:	Not Reported
Telescopin:	Not Reported	Log type:	Not Reported
Hrs pumped:	1	Pumping ra:	1
Level befo:	1	Level duri:	1
Test pump:	Not Reported	Pump insta:	N
Install pu:	Not Reported	Capacity:	0
Pump hp:	0	Column len:	0
Closed:	Not Reported	Abandoned:	Not Reported
Abandon da:	0	Site id:	MD7000000524931

Map ID:	286		
Objectid:	524932	County let:	Not Reported
Permit:	MO950409	Mgs id:	Not Reported
B1 seq:	4966	B1 recd:	2007 213
City:	SILVER SPRING	State:	MD
Zip:	20903	Driller na:	R ATKINSON
Driller id:	MGD 67	Est gpm pr:	0
Use for wa:	Test, Observation, Monitoring	Approx dep:	30
Drill meth:	Not Reported	Replacemen:	N
Wapid:	Not Reported	Subdivisio:	Not Reported
Section:	Not Reported	Lot:	Not Reported
Nearest to:	SILVER SPRINGS	Town dista:	Not Reported
Town direc:	T	Road name:	MONROE LOOP
Road side:	W	Road dista:	190 FT
Tax map:	KQ21	Block:	Not Reported
Parcel:	P700	N grid83:	152324
E grid83:	403379	Lat dec de:	39.038886
Lon dec de:	-76.960972	Issue date:	2007 2 5
Special fl:	Y	C1 seq:	1526
C1 recd:	2008 410	Completion:	2007 326
Total dept:	36	Num unsucc:	0
Hydrofract:	N	Grouted:	N
Grout type:	Not Reported	Grout top:	0
Grout bott:	0	Casing typ:	ST
Casing dia:	4	Casing dep:	15
Casing hei:	+1	Screen typ:	Not Reported
Top screen:	0	Bottom scr:	0
Screen t 1:	Not Reported	Top scre 1:	0
Bottom s 1:	0	Screen t 2:	Not Reported
Top scre 2:	0	Bottom s 2:	0
Screen dia:	0	Flowing we:	Not Reported
Telescopin:	Not Reported	Log type:	Not Reported
Hrs pumped:	1	Pumping ra:	1
Level befo:	1	Level duri:	1
Test pump:	Not Reported	Pump insta:	N
Install pu:	Not Reported	Capacity:	0
Pump hp:	0	Column len:	0
Closed:	Not Reported	Abandoned:	Not Reported
Abandon da:	0	Site id:	MD7000000524932

Map ID: 286

GEOCHECK VERSION 2.1
STATE DATABASE WELL INFORMATION

Objectid:	524927	County let:	Not Reported
Permit:	MO950404	Mgs id:	Not Reported
B1 seq:	4961	B1 recd:	2007 213
City:	SILVER SPRING	State:	MD
Zip:	20903	Driller na:	R ATKINSON
Driller id:	MGD 67	Est gpm pr:	0
Use for wa:	Test, Observation, Monitoring	Approx dep:	30
Drill meth:	Not Reported	Replacemen:	N
Wapid:	Not Reported	Subdivisio:	Not Reported
Section:	Not Reported	Lot:	Not Reported
Nearest to:	SILVER SPRING	Town dista:	Not Reported
Town direc:	T	Road name:	MONROE LOOP
Road side:	Not Reported	Road dista:	70 FT
Tax map:	KQ21	Block:	Not Reported
Parcel:	P700	N grid83:	152324
E grid83:	403379	Lat dec de:	39.038886
Lon dec de:	-76.960972	Issue date:	2007 2 5
Special fl:	Y	C1 seq:	1521
C1 recd:	2008 410	Completion:	2007 327
Total dept:	36	Num unsucc:	0
Hydrofract:	N	Grouted:	N
Grout type:	Not Reported	Grout top:	0
Grout bott:	0	Casing typ:	ST
Casing dia:	4	Casing dep:	15
Casing hei:	+1	Screen typ:	Not Reported
Top screen:	0	Bottom scr:	0
Screen t 1:	Not Reported	Top scre 1:	0
Bottom s 1:	0	Screen t 2:	Not Reported
Top scre 2:	0	Bottom s 2:	0
Screen dia:	0	Flowing we:	Not Reported
Telescopin:	Not Reported	Log type:	Not Reported
Hrs pumped:	1	Pumping ra:	1
Level befo:	1	Level duri:	1
Test pump:	Not Reported	Pump insta:	N
Install pu:	Not Reported	Capacity:	0
Pump hp:	0	Column len:	0
Closed:	Not Reported	Abandoned:	Not Reported
Abandon da:	0	Site id:	MD7000000524927

Map ID:	286		
Objectid:	524934	County let:	Not Reported
Permit:	MO950411	Mgs id:	Not Reported
B1 seq:	4968	B1 recd:	2007 213
City:	SILVER SPRING	State:	MD
Zip:	20903	Driller na:	R ATKINSON
Driller id:	MGD 67	Est gpm pr:	0
Use for wa:	Test, Observation, Monitoring	Approx dep:	30
Drill meth:	Not Reported	Replacemen:	N
Wapid:	Not Reported	Subdivisio:	Not Reported
Section:	Not Reported	Lot:	Not Reported
Nearest to:	SILVER SPRINGS	Town dista:	Not Reported
Town direc:	T	Road name:	MONROE LOOP
Road side:	W	Road dista:	110 FT
Tax map:	KQ21	Block:	Not Reported
Parcel:	P700	N grid83:	152324
E grid83:	403379	Lat dec de:	39.038886
Lon dec de:	-76.960972	Issue date:	2007 2 5
Special fl:	Y	C1 seq:	1528
C1 recd:	2008 410	Completion:	2007 320
Total dept:	39	Num unsucc:	0

Hydrofract:	N	Grouted:	N
Grout type:	Not Reported	Grout top:	0
Grout bott:	0	Casing typ:	ST
Casing dia:	4	Casing dep:	19
Casing hei:	+1	Screen typ:	Not Reported
Top screen:	0	Bottom scr:	0
Screen t 1:	Not Reported	Top scre 1:	0
Bottom s 1:	0	Screen t 2:	Not Reported
Top scre 2:	0	Bottom s 2:	0
Screen dia:	0	Flowing we:	Not Reported
Telescopin:	Not Reported	Log type:	Not Reported
Hrs pumped:	1	Pumping ra:	1
Level befo:	1	Level duri:	1
Test pump:	Not Reported	Pump insta:	N
Install pu:	Not Reported	Capacity:	0
Pump hp:	0	Column len:	0
Closed:	Not Reported	Abandoned:	Not Reported
Abandon da:	0	Site id:	MD7000000524934

Map ID:	286		
Objectid:	524933	County let:	Not Reported
Permit:	MO950410	Mgs id:	Not Reported
B1 seq:	4967	B1 recd:	2007 213
City:	SILVER SPRING	State:	MD
Zip:	20903	Driller na:	R ATKINSON
Driller id:	MGD 67	Est gpm pr:	0
Use for wa:	Test, Observation, Monitoring	Approx dep:	30
Drill meth:	Not Reported	Replacemen:	N
Wapid:	Not Reported	Subdivisio:	Not Reported
Section:	Not Reported	Lot:	Not Reported
Nearest to:	SILVER SPRING	Town dista:	Not Reported
Town direc:	T	Road name:	MONROE LOOP
Road side:	Not Reported	Road dista:	90 FT
Tax map:	KQ21	Block:	Not Reported
Parcel:	P700	N grid83:	152324
E grid83:	403379	Lat dec de:	39.038886
Lon dec de:	-76.960972	Issue date:	2007 2 5
Special fl:	Y	C1 seq:	1527
C1 recd:	2008 410	Completion:	2007 326
Total dept:	30	Num unsucc:	0
Hydrofract:	N	Grouted:	N
Grout type:	Not Reported	Grout top:	0
Grout bott:	0	Casing typ:	ST
Casing dia:	4	Casing dep:	6
Casing hei:	+1	Screen typ:	Not Reported
Top screen:	0	Bottom scr:	0
Screen t 1:	Not Reported	Top scre 1:	0
Bottom s 1:	0	Screen t 2:	Not Reported
Top scre 2:	0	Bottom s 2:	0
Screen dia:	0	Flowing we:	Not Reported
Telescopin:	Not Reported	Log type:	Not Reported
Hrs pumped:	1	Pumping ra:	1
Level befo:	1	Level duri:	1
Test pump:	Not Reported	Pump insta:	N
Install pu:	Not Reported	Capacity:	0
Pump hp:	0	Column len:	0
Closed:	Not Reported	Abandoned:	Not Reported
Abandon da:	0	Site id:	MD7000000524933

Map ID: 286

GEOCHECK VERSION 2.1
STATE DATABASE WELL INFORMATION

Objectid:	524837	County let:	Not Reported
Permit:	MO950383	Mgs id:	Not Reported
B1 seq:	4940	B1 recd:	2007 2 7
City:	SILVER SPRING	State:	MD
Zip:	20903	Driller na:	R ATKINSON
Driller id:	MGD 67	Est gpm pr:	0
Use for wa:	Test, Observation, Monitoring	Approx dep:	30
Drill meth:	Not Reported	Replacemen:	N
Wapid:	Not Reported	Subdivisio:	Not Reported
Section:	Not Reported	Lot:	Not Reported
Nearest to:	SILVER SPRINGS	Town dista:	Not Reported
Town direc:	T	Road name:	MONROE LOOP
Road side:	Not Reported	Road dista:	70 FT
Tax map:	KQ21	Block:	Not Reported
Parcel:	P700	N grid83:	152324
E grid83:	403379	Lat dec de:	39.038886
Lon dec de:	-76.960972	Issue date:	2007 2 1
Special fl:	Y	C1 seq:	1500
C1 recd:	2008 410	Completion:	2007 3 5
Total dept:	38	Num unsucc:	0
Hydrofract:	N	Grouted:	Not Reported
Grout type:	Not Reported	Grout top:	0
Grout bott:	0	Casing typ:	ST
Casing dia:	4	Casing dep:	20
Casing hei:	+1	Screen typ:	Not Reported
Top screen:	0	Bottom scr:	0
Screen t 1:	Not Reported	Top scre 1:	0
Bottom s 1:	0	Screen t 2:	Not Reported
Top scre 2:	0	Bottom s 2:	0
Screen dia:	0	Flowing we:	Not Reported
Telescopin:	Not Reported	Log type:	Not Reported
Hrs pumped:	1	Pumping ra:	1
Level befo:	1	Level duri:	1
Test pump:	Not Reported	Pump insta:	N
Install pu:	Not Reported	Capacity:	0
Pump hp:	0	Column len:	0
Closed:	Not Reported	Abandoned:	Not Reported
Abandon da:	0	Site id:	MD7000000524837

Map ID:	286		
Objectid:	524838	County let:	Not Reported
Permit:	MO950384	Mgs id:	Not Reported
B1 seq:	4941	B1 recd:	2007 2 7
City:	SILVER SPRING	State:	MD
Zip:	20903	Driller na:	R ATKINSON
Driller id:	MGD 67	Est gpm pr:	0
Use for wa:	Test, Observation, Monitoring	Approx dep:	30
Drill meth:	Not Reported	Replacemen:	N
Wapid:	Not Reported	Subdivisio:	Not Reported
Section:	Not Reported	Lot:	Not Reported
Nearest to:	SILVER SPRINGS	Town dista:	Not Reported
Town direc:	T	Road name:	MONROE LOOP
Road side:	Not Reported	Road dista:	90 FT
Tax map:	KQ21	Block:	Not Reported
Parcel:	P700	N grid83:	152324
E grid83:	403379	Lat dec de:	39.038886
Lon dec de:	-76.960972	Issue date:	2007 2 1
Special fl:	Y	C1 seq:	1501
C1 recd:	2008 410	Completion:	2007 228
Total dept:	30	Num unsucc:	0

Hydrofract:	N	Grouted:	Not Reported
Grout type:	Not Reported	Grout top:	0
Grout bott:	0	Casing typ:	ST
Casing dia:	4	Casing dep:	20
Casing hei:	+1	Screen typ:	Not Reported
Top screen:	0	Bottom scr:	0
Screen t 1:	Not Reported	Top scre 1:	0
Bottom s 1:	0	Screen t 2:	Not Reported
Top scre 2:	0	Bottom s 2:	0
Screen dia:	0	Flowing we:	Not Reported
Telescopin:	Not Reported	Log type:	Not Reported
Hrs pumped:	1	Pumping ra:	1
Level befo:	1	Level duri:	1
Test pump:	Not Reported	Pump insta:	N
Install pu:	Not Reported	Capacity:	0
Pump hp:	0	Column len:	0
Closed:	Not Reported	Abandoned:	Not Reported
Abandon da:	0	Site id:	MD7000000524838

Map ID:	286		
Objectid:	524829	County let:	Not Reported
Permit:	MO950375	Mgs id:	Not Reported
B1 seq:	4931	B1 recd:	2007 213
City:	SILVER SPRING	State:	MD
Zip:	20903	Driller na:	R ATKINSON
Driller id:	MGD 67	Est gpm pr:	0
Use for wa:	Test, Observation, Monitoring	Approx dep:	30
Drill meth:	Not Reported	Replacemen:	N
Wapid:	Not Reported	Subdivisio:	Not Reported
Section:	Not Reported	Lot:	Not Reported
Nearest to:	SILVER SPRINGS	Town dista:	Not Reported
Town direc:	T	Road name:	MONROE LOOP
Road side:	Not Reported	Road dista:	30 FT
Tax map:	KQ21	Block:	Not Reported
Parcel:	P700	N grid83:	152324
E grid83:	403379	Lat dec de:	39.038886
Lon dec de:	-76.960972	Issue date:	2007 2 5
Special fl:	Y	C1 seq:	1891
C1 recd:	2008 410	Completion:	2007 223
Total dept:	42	Num unsucc:	0
Hydrofract:	N	Grouted:	N
Grout type:	Not Reported	Grout top:	0
Grout bott:	0	Casing typ:	Not Reported
Casing dia:	0	Casing dep:	0
Casing hei:	+1	Screen typ:	ST
Top screen:	4	Bottom scr:	20
Screen t 1:	Not Reported	Top scre 1:	0
Bottom s 1:	0	Screen t 2:	Not Reported
Top scre 2:	0	Bottom s 2:	0
Screen dia:	0	Flowing we:	Not Reported
Telescopin:	Not Reported	Log type:	Not Reported
Hrs pumped:	1	Pumping ra:	1
Level befo:	1	Level duri:	1
Test pump:	Not Reported	Pump insta:	N
Install pu:	Not Reported	Capacity:	0
Pump hp:	0	Column len:	0
Closed:	Not Reported	Abandoned:	Not Reported
Abandon da:	0	Site id:	MD7000000524829

Map ID: 286

GEOCHECK VERSION 2.1
STATE DATABASE WELL INFORMATION

Objectid:	524515	County let:	Not Reported
Permit:	MO950364	Mgs id:	Not Reported
B1 seq:	4936	B1 recd:	2007 213
City:	SILVER SPRING	State:	MD
Zip:	20903	Driller na:	R ATKINSON
Driller id:	MGD 67	Est gpm pr:	0
Use for wa:	Test, Observation, Monitoring	Approx dep:	30
Drill meth:	Not Reported	Replacemen:	N
Wapid:	Not Reported	Subdivisio:	Not Reported
Section:	Not Reported	Lot:	Not Reported
Nearest to:	SILVER SPRING	Town dista:	Not Reported
Town direc:	T	Road name:	MONROE LOOP
Road side:	W	Road dista:	10 FT
Tax map:	KQ21	Block:	Not Reported
Parcel:	P700	N grid83:	152324
E grid83:	403379	Lat dec de:	39.038886
Lon dec de:	-76.960972	Issue date:	2007 2 5
Special fl:	Y	C1 seq:	1895
C1 recd:	2008 410	Completion:	2007 3 1
Total dept:	40	Num unsucc:	0
Hydrofract:	N	Grouted:	Not Reported
Grout type:	Not Reported	Grout top:	0
Grout bott:	0	Casing typ:	ST
Casing dia:	4	Casing dep:	20
Casing hei:	+1	Screen typ:	Not Reported
Top screen:	0	Bottom scr:	0
Screen t 1:	Not Reported	Top scre 1:	0
Bottom s 1:	0	Screen t 2:	Not Reported
Top scre 2:	0	Bottom s 2:	0
Screen dia:	0	Flowing we:	Not Reported
Telescopin:	Not Reported	Log type:	Not Reported
Hrs pumped:	1	Pumping ra:	1
Level befo:	1	Level duri:	1
Test pump:	Not Reported	Pump insta:	N
Install pu:	Not Reported	Capacity:	0
Pump hp:	0	Column len:	0
Closed:	Not Reported	Abandoned:	Not Reported
Abandon da:	0	Site id:	MD7000000524515

Map ID:	286		
Objectid:	524422	County let:	Not Reported
Permit:	MO950422	Mgs id:	Not Reported
B1 seq:	4979	B1 recd:	2007 213
City:	SILVER SPRING	State:	MD
Zip:	20903	Driller na:	R ATKINSON
Driller id:	MGD 67	Est gpm pr:	0
Use for wa:	Test, Observation, Monitoring	Approx dep:	30
Drill meth:	AIR-ROT	Replacemen:	N
Wapid:	Not Reported	Subdivisio:	Not Reported
Section:	Not Reported	Lot:	Not Reported
Nearest to:	SILVER SPRINGS	Town dista:	Not Reported
Town direc:	T	Road name:	MONROE LOOP
Road side:	W	Road dista:	150 FT
Tax map:	KQ21	Block:	Not Reported
Parcel:	P700	N grid83:	152324
E grid83:	403379	Lat dec de:	39.038886
Lon dec de:	-76.960972	Issue date:	2007 2 5
Special fl:	Not Reported	C1 seq:	5259
C1 recd:	2008 410	Completion:	2007 427
Total dept:	83	Num unsucc:	0

Hydrofract:	N	Grouted:	Y
Grout type:	CM	Grout top:	0
Grout bott:	58	Casing typ:	PL
Casing dia:	2	Casing dep:	63
Casing hei:	+2	Screen typ:	PL
Top screen:	63	Bottom scr:	83
Screen t 1:	Not Reported	Top scre 1:	0
Bottom s 1:	0	Screen t 2:	Not Reported
Top scre 2:	0	Bottom s 2:	0
Screen dia:	2	Flowing we:	Not Reported
Telescopin:	Not Reported	Log type:	Not Reported
Hrs pumped:	1	Pumping ra:	1
Level befo:	1	Level duri:	1
Test pump:	Not Reported	Pump insta:	N
Install pu:	Not Reported	Capacity:	0
Pump hp:	0	Column len:	0
Closed:	Not Reported	Abandoned:	Not Reported
Abandon da:	0	Site id:	MD7000000524422

Map ID:	286		
Objectid:	524430	County let:	Not Reported
Permit:	MO950412	Mgs id:	Not Reported
B1 seq:	4969	B1 recd:	2007 213
City:	SILVER SPRING	State:	MD
Zip:	20903	Driller na:	R ATKINSON
Driller id:	MGD 67	Est gpm pr:	0
Use for wa:	Test, Observation, Monitoring	Approx dep:	30
Drill meth:	Not Reported	Replacemen:	N
Wapid:	Not Reported	Subdivisio:	Not Reported
Section:	Not Reported	Lot:	Not Reported
Nearest to:	SILVER SPRINGS	Town dista:	Not Reported
Town direc:	T	Road name:	MONROE LOOP
Road side:	Not Reported	Road dista:	130 FT
Tax map:	KQ21	Block:	Not Reported
Parcel:	P700	N grid83:	152324
E grid83:	403379	Lat dec de:	39.038886
Lon dec de:	-76.960972	Issue date:	2007 2 5
Special fl:	Y	C1 seq:	1529
C1 recd:	2008 410	Completion:	2007 323
Total dept:	42	Num unsucc:	0
Hydrofract:	N	Grouted:	N
Grout type:	Not Reported	Grout top:	0
Grout bott:	0	Casing typ:	ST
Casing dia:	4	Casing dep:	20
Casing hei:	+1	Screen typ:	Not Reported
Top screen:	0	Bottom scr:	0
Screen t 1:	Not Reported	Top scre 1:	0
Bottom s 1:	0	Screen t 2:	Not Reported
Top scre 2:	0	Bottom s 2:	0
Screen dia:	0	Flowing we:	Not Reported
Telescopin:	Not Reported	Log type:	Not Reported
Hrs pumped:	1	Pumping ra:	1
Level befo:	1	Level duri:	1
Test pump:	Not Reported	Pump insta:	N
Install pu:	Not Reported	Capacity:	0
Pump hp:	0	Column len:	0
Closed:	Not Reported	Abandoned:	Not Reported
Abandon da:	0	Site id:	MD7000000524430

Map ID: 286

GEOCHECK VERSION 2.1
STATE DATABASE WELL INFORMATION

Objectid:	524518	County let:	Not Reported
Permit:	MO950367	Mgs id:	Not Reported
B1 seq:	4982	B1 recd:	2007 213
City:	SILVER SPRING	State:	MD
Zip:	20903	Driller na:	R ATKINSON
Driller id:	MGD 67	Est gpm pr:	0
Use for wa:	Test, Observation, Monitoring	Approx dep:	30
Drill meth:	Not Reported	Replacemen:	N
Wapid:	Not Reported	Subdivisio:	Not Reported
Section:	Not Reported	Lot:	Not Reported
Nearest to:	SILVER SPRINGS	Town dista:	Not Reported
Town direc:	T	Road name:	MONROE LOOP
Road side:	W	Road dista:	230 FT
Tax map:	KQ21	Block:	Not Reported
Parcel:	P700	N grid83:	152324
E grid83:	403379	Lat dec de:	39.038886
Lon dec de:	-76.960972	Issue date:	2007 2 5
Special fl:	Not Reported	C1 seq:	5262
C1 recd:	2008 410	Completion:	2007 511
Total dept:	57	Num unsucc:	0
Hydrofract:	N	Grouted:	Y
Grout type:	CM	Grout top:	0
Grout bott:	41	Casing typ:	PL
Casing dia:	4	Casing dep:	47
Casing hei:	+2	Screen typ:	PL
Top screen:	47	Bottom scr:	57
Screen t 1:	Not Reported	Top scre 1:	0
Bottom s 1:	0	Screen t 2:	Not Reported
Top scre 2:	0	Bottom s 2:	0
Screen dia:	4	Flowing we:	Not Reported
Telescopin:	Not Reported	Log type:	Not Reported
Hrs pumped:	1	Pumping ra:	1
Level befo:	1	Level duri:	1
Test pump:	Not Reported	Pump insta:	N
Install pu:	Not Reported	Capacity:	0
Pump hp:	0	Column len:	0
Closed:	Not Reported	Abandoned:	Not Reported
Abandon da:	0	Site id:	MD7000000524518

Map ID:	286		
Objectid:	524928	County let:	Not Reported
Permit:	MO950405	Mgs id:	Not Reported
B1 seq:	4962	B1 recd:	2007 213
City:	SILVER SPRING	State:	MD
Zip:	20903	Driller na:	R ATKINSON
Driller id:	MGD 67	Est gpm pr:	0
Use for wa:	Test, Observation, Monitoring	Approx dep:	30
Drill meth:	Not Reported	Replacemen:	N
Wapid:	Not Reported	Subdivisio:	Not Reported
Section:	Not Reported	Lot:	Not Reported
Nearest to:	SILVER SPRINGS	Town dista:	Not Reported
Town direc:	T	Road name:	MONROE LOOP
Road side:	Not Reported	Road dista:	90 FT
Tax map:	KQ21	Block:	Not Reported
Parcel:	P700	N grid83:	152324
E grid83:	403379	Lat dec de:	39.038886
Lon dec de:	-76.960972	Issue date:	2007 2 5
Special fl:	Y	C1 seq:	1522
C1 recd:	2008 410	Completion:	2007 327
Total dept:	30	Num unsucc:	0

Hydrofract:	N	Grouted:	N
Grout type:	Not Reported	Grout top:	0
Grout bott:	0	Casing typ:	ST
Casing dia:	4	Casing dep:	6
Casing hei:	+1	Screen typ:	Not Reported
Top screen:	0	Bottom scr:	0
Screen t 1:	Not Reported	Top scre 1:	0
Bottom s 1:	0	Screen t 2:	Not Reported
Top scre 2:	0	Bottom s 2:	0
Screen dia:	0	Flowing we:	Not Reported
Telescopin:	Not Reported	Log type:	Not Reported
Hrs pumped:	1	Pumping ra:	1
Level befo:	1	Level duri:	1
Test pump:	Not Reported	Pump insta:	N
Install pu:	Not Reported	Capacity:	0
Pump hp:	0	Column len:	0
Closed:	Not Reported	Abandoned:	Not Reported
Abandon da:	0	Site id:	MD7000000524928

Map ID:	286		
Objectid:	524924	County let:	Not Reported
Permit:	MO950401	Mgs id:	Not Reported
B1 seq:	4958	B1 recd:	2007 213
City:	SILVER SPRING	State:	MD
Zip:	20903	Driller na:	R ATKINSON
Driller id:	MGD 67	Est gpm pr:	0
Use for wa:	Test, Observation, Monitoring	Approx dep:	30
Drill meth:	Not Reported	Replacemen:	N
Wapid:	Not Reported	Subdivisio:	Not Reported
Section:	Not Reported	Lot:	Not Reported
Nearest to:	SILVER SPRINGS	Town dista:	Not Reported
Town direc:	T	Road name:	MONROE LOOP
Road side:	Not Reported	Road dista:	110 FT
Tax map:	KQ21	Block:	Not Reported
Parcel:	P700	N grid83:	152324
E grid83:	403379	Lat dec de:	39.038886
Lon dec de:	-76.960972	Issue date:	2007 2 5
Special fl:	Y	C1 seq:	1519
C1 recd:	2008 410	Completion:	2007 328
Total dept:	32	Num unsucc:	0
Hydrofract:	N	Grouted:	Not Reported
Grout type:	Not Reported	Grout top:	0
Grout bott:	0	Casing typ:	ST
Casing dia:	4	Casing dep:	10
Casing hei:	+1	Screen typ:	Not Reported
Top screen:	0	Bottom scr:	0
Screen t 1:	Not Reported	Top scre 1:	0
Bottom s 1:	0	Screen t 2:	Not Reported
Top scre 2:	0	Bottom s 2:	0
Screen dia:	0	Flowing we:	Not Reported
Telescopin:	Not Reported	Log type:	Not Reported
Hrs pumped:	1	Pumping ra:	1
Level befo:	1	Level duri:	1
Test pump:	Not Reported	Pump insta:	N
Install pu:	Not Reported	Capacity:	0
Pump hp:	0	Column len:	0
Closed:	Not Reported	Abandoned:	Not Reported
Abandon da:	0	Site id:	MD7000000524924

Map ID: 286

GEOCHECK VERSION 2.1
STATE DATABASE WELL INFORMATION

Objectid:	524835	County let:	Not Reported
Permit:	MO950381	Mgs id:	Not Reported
B1 seq:	4938	B1 recd:	2007 213
City:	SILVER SPRING	State:	MD
Zip:	20903	Driller na:	R ATKINSON
Driller id:	MGD 67	Est gpm pr:	0
Use for wa:	Test, Observation, Monitoring	Approx dep:	30
Drill meth:	Not Reported	Replacemen:	N
Wapid:	Not Reported	Subdivisio:	Not Reported
Section:	Not Reported	Lot:	Not Reported
Nearest to:	SILVER SPRINGS	Town dista:	Not Reported
Town direc:	T	Road name:	MONROE LOOP
Road side:	Not Reported	Road dista:	20 FT
Tax map:	KQ21	Block:	Not Reported
Parcel:	P700	N grid83:	152324
E grid83:	403379	Lat dec de:	39.038886
Lon dec de:	-76.960972	Issue date:	2007 2 5
Special fl:	Y	C1 seq:	1898
C1 recd:	2008 410	Completion:	2007 3 1
Total dept:	36	Num unsucc:	0
Hydrofract:	N	Grouted:	Not Reported
Grout type:	Not Reported	Grout top:	0
Grout bott:	0	Casing typ:	Not Reported
Casing dia:	0	Casing dep:	0
Casing hei:	+1	Screen typ:	ST
Top screen:	4	Bottom scr:	20
Screen t 1:	Not Reported	Top scre 1:	0
Bottom s 1:	0	Screen t 2:	Not Reported
Top scre 2:	0	Bottom s 2:	0
Screen dia:	0	Flowing we:	Not Reported
Telescopin:	Not Reported	Log type:	Not Reported
Hrs pumped:	1	Pumping ra:	1
Level befo:	1	Level duri:	1
Test pump:	Not Reported	Pump insta:	N
Install pu:	Not Reported	Capacity:	0
Pump hp:	0	Column len:	0
Closed:	Not Reported	Abandoned:	Not Reported
Abandon da:	0	Site id:	MD7000000524835

Map ID:	286		
Objectid:	524520	County let:	Not Reported
Permit:	MO950369	Mgs id:	Not Reported
B1 seq:	4984	B1 recd:	2007 213
City:	SILVER SPRING	State:	MD
Zip:	20903	Driller na:	R ATKINSON
Driller id:	MGD 67	Est gpm pr:	0
Use for wa:	Test, Observation, Monitoring	Approx dep:	30
Drill meth:	Not Reported	Replacemen:	N
Wapid:	Not Reported	Subdivisio:	Not Reported
Section:	Not Reported	Lot:	Not Reported
Nearest to:	SILVER SPRING	Town dista:	Not Reported
Town direc:	T	Road name:	MONROE LOOP
Road side:	Not Reported	Road dista:	170 FT
Tax map:	KQ21	Block:	Not Reported
Parcel:	P700	N grid83:	152324
E grid83:	403379	Lat dec de:	39.038886
Lon dec de:	-76.960972	Issue date:	2007 2 5
Special fl:	Y	C1 seq:	5264
C1 recd:	2008 410	Completion:	2007 5 9
Total dept:	60	Num unsucc:	0

Hydrofract:	N	Grouted:	Y
Grout type:	CM	Grout top:	0
Grout bott:	45	Casing typ:	PL
Casing dia:	4	Casing dep:	50
Casing hei:	+2	Screen typ:	PL
Top screen:	50	Bottom scr:	60
Screen t 1:	Not Reported	Top scre 1:	0
Bottom s 1:	0	Screen t 2:	Not Reported
Top scre 2:	0	Bottom s 2:	0
Screen dia:	4	Flowing we:	Not Reported
Telescopin:	Not Reported	Log type:	Not Reported
Hrs pumped:	1	Pumping ra:	1
Level befo:	1	Level duri:	1
Test pump:	Not Reported	Pump insta:	N
Install pu:	Not Reported	Capacity:	0
Pump hp:	0	Column len:	0
Closed:	Not Reported	Abandoned:	Not Reported
Abandon da:	0	Site id:	MD7000000524520

Map ID:	286		
Objectid:	524519	County let:	Not Reported
Permit:	MO950368	Mgs id:	Not Reported
B1 seq:	4983	B1 recd:	2007 213
City:	SILVER SPRING	State:	MD
Zip:	20903	Driller na:	R ATKINSON
Driller id:	MGD 67	Est gpm pr:	0
Use for wa:	Test, Observation, Monitoring	Approx dep:	30
Drill meth:	Not Reported	Replacemen:	N
Wapid:	Not Reported	Subdivisio:	Not Reported
Section:	Not Reported	Lot:	Not Reported
Nearest to:	SILVER SPRING	Town dista:	Not Reported
Town direc:	T	Road name:	MONROE LOOP
Road side:	Not Reported	Road dista:	250 FT
Tax map:	KQ21	Block:	Not Reported
Parcel:	P700	N grid83:	152324
E grid83:	403379	Lat dec de:	39.038886
Lon dec de:	-76.960972	Issue date:	2007 2 5
Special fl:	Y	C1 seq:	5263
C1 recd:	2008 410	Completion:	2007 510
Total dept:	60	Num unsucc:	0
Hydrofract:	N	Grouted:	Y
Grout type:	CM	Grout top:	0
Grout bott:	45	Casing typ:	PL
Casing dia:	4	Casing dep:	50
Casing hei:	+2	Screen typ:	PL
Top screen:	50	Bottom scr:	60
Screen t 1:	Not Reported	Top scre 1:	0
Bottom s 1:	0	Screen t 2:	Not Reported
Top scre 2:	0	Bottom s 2:	0
Screen dia:	4	Flowing we:	Not Reported
Telescopin:	Not Reported	Log type:	Not Reported
Hrs pumped:	1	Pumping ra:	1
Level befo:	1	Level duri:	1
Test pump:	Not Reported	Pump insta:	N
Install pu:	Not Reported	Capacity:	0
Pump hp:	0	Column len:	0
Closed:	Not Reported	Abandoned:	Not Reported
Abandon da:	0	Site id:	MD7000000524519

Map ID: 286

GEOCHECK VERSION 2.1
STATE DATABASE WELL INFORMATION

Objectid:	524431	County let:	Not Reported
Permit:	MO950413	Mgs id:	Not Reported
B1 seq:	4970	B1 recd:	2007 213
City:	SILVER SPRING	State:	MD
Zip:	20903	Driller na:	R ATKINSON
Driller id:	MGD 67	Est gpm pr:	0
Use for wa:	Test, Observation, Monitoring	Approx dep:	30
Drill meth:	AIR-ROT	Replacemen:	N
Wapid:	Not Reported	Subdivisio:	Not Reported
Section:	Not Reported	Lot:	Not Reported
Nearest to:	SILVER SPRING	Town dista:	Not Reported
Town direc:	T	Road name:	MONROE LOOP
Road side:	W	Road dista:	150 FT
Tax map:	KQ21	Block:	Not Reported
Parcel:	P700	N grid83:	152324
E grid83:	403379	Lat dec de:	39.038886
Lon dec de:	-76.960972	Issue date:	2007 2 5
Special fl:	Not Reported	C1 seq:	1530
C1 recd:	2008 410	Completion:	2007 323
Total dept:	35	Num unsucc:	0
Hydrofract:	N	Grouted:	N
Grout type:	Not Reported	Grout top:	0
Grout bott:	0	Casing typ:	ST
Casing dia:	4	Casing dep:	12
Casing hei:	+1	Screen typ:	Not Reported
Top screen:	0	Bottom scr:	0
Screen t 1:	Not Reported	Top scre 1:	0
Bottom s 1:	0	Screen t 2:	Not Reported
Top scre 2:	0	Bottom s 2:	0
Screen dia:	0	Flowing we:	Not Reported
Telescopin:	Not Reported	Log type:	Not Reported
Hrs pumped:	1	Pumping ra:	1
Level befo:	1	Level duri:	1
Test pump:	Not Reported	Pump insta:	N
Install pu:	Not Reported	Capacity:	0
Pump hp:	0	Column len:	0
Closed:	Not Reported	Abandoned:	Not Reported
Abandon da:	0	Site id:	MD7000000524431

Map ID:	286		
Objectid:	524918	County let:	Not Reported
Permit:	MO950395	Mgs id:	Not Reported
B1 seq:	4952	B1 recd:	2007 213
City:	SILVER SPRING	State:	MD
Zip:	20903	Driller na:	R ATKINSON
Driller id:	MGD 67	Est gpm pr:	0
Use for wa:	Test, Observation, Monitoring	Approx dep:	30
Drill meth:	Not Reported	Replacemen:	N
Wapid:	Not Reported	Subdivisio:	Not Reported
Section:	Not Reported	Lot:	Not Reported
Nearest to:	SILVER SPRING	Town dista:	Not Reported
Town direc:	T	Road name:	MONROE LOOP
Road side:	Not Reported	Road dista:	80 FT
Tax map:	KQ21	Block:	Not Reported
Parcel:	P700	N grid83:	152324
E grid83:	403379	Lat dec de:	39.038886
Lon dec de:	-76.960972	Issue date:	2007 2 5
Special fl:	Y	C1 seq:	1512
C1 recd:	2008 410	Completion:	2007 329
Total dept:	39	Num unsucc:	0

Hydrofract:	N	Grouted:	N
Grout type:	Not Reported	Grout top:	0
Grout bott:	0	Casing typ:	ST
Casing dia:	4	Casing dep:	18
Casing hei:	+1	Screen typ:	Not Reported
Top screen:	0	Bottom scr:	0
Screen t 1:	Not Reported	Top scre 1:	0
Bottom s 1:	0	Screen t 2:	Not Reported
Top scre 2:	0	Bottom s 2:	0
Screen dia:	0	Flowing we:	Not Reported
Telescopin:	Not Reported	Log type:	Not Reported
Hrs pumped:	1	Pumping ra:	1
Level befo:	1	Level duri:	1
Test pump:	Not Reported	Pump insta:	N
Install pu:	Not Reported	Capacity:	0
Pump hp:	0	Column len:	0
Closed:	Not Reported	Abandoned:	Not Reported
Abandon da:	0	Site id:	MD7000000524918

Map ID:	286		
Objectid:	524926	County let:	Not Reported
Permit:	MO950403	Mgs id:	Not Reported
B1 seq:	4960	B1 recd:	2007 213
City:	SILVER SPRING	State:	MD
Zip:	20903	Driller na:	R ATKINSON
Driller id:	MGD 67	Est gpm pr:	0
Use for wa:	Test, Observation, Monitoring	Approx dep:	30
Drill meth:	Not Reported	Replacemen:	N
Wapid:	Not Reported	Subdivisio:	Not Reported
Section:	Not Reported	Lot:	Not Reported
Nearest to:	SILVER SPRINGS	Town dista:	Not Reported
Town direc:	T	Road name:	MONROE LOOP
Road side:	Not Reported	Road dista:	170 FT
Tax map:	Not Reported	Block:	Not Reported
Parcel:	Not Reported	N grid83:	152324
E grid83:	403379	Lat dec de:	39.038886
Lon dec de:	-76.960972	Issue date:	2007 2 5
Special fl:	Y	C1 seq:	1520
C1 recd:	2008 410	Completion:	2007 321
Total dept:	34	Num unsucc:	0
Hydrofract:	N	Grouted:	N
Grout type:	Not Reported	Grout top:	0
Grout bott:	0	Casing typ:	ST
Casing dia:	4	Casing dep:	14
Casing hei:	+1	Screen typ:	Not Reported
Top screen:	0	Bottom scr:	0
Screen t 1:	Not Reported	Top scre 1:	0
Bottom s 1:	0	Screen t 2:	Not Reported
Top scre 2:	0	Bottom s 2:	0
Screen dia:	0	Flowing we:	Not Reported
Telescopin:	Not Reported	Log type:	Not Reported
Hrs pumped:	1	Pumping ra:	1
Level befo:	1	Level duri:	1
Test pump:	Not Reported	Pump insta:	N
Install pu:	Not Reported	Capacity:	0
Pump hp:	0	Column len:	0
Closed:	Not Reported	Abandoned:	Not Reported
Abandon da:	0	Site id:	MD7000000524926

Map ID: 286

GEOCHECK VERSION 2.1
STATE DATABASE WELL INFORMATION

Objectid:	524840	County let:	Not Reported
Permit:	MO950386	Mgs id:	Not Reported
B1 seq:	4943	B1 recd:	2007 2 7
City:	SILVER SPRING	State:	MD
Zip:	20903	Driller na:	R ATKINSON
Driller id:	MGD 67	Est gpm pr:	0
Use for wa:	Test, Observation, Monitoring	Approx dep:	30
Drill meth:	Not Reported	Replacemen:	N
Wapid:	Not Reported	Subdivisio:	Not Reported
Section:	Not Reported	Lot:	Not Reported
Nearest to:	SILVER SPRING	Town dista:	Not Reported
Town direc:	T	Road name:	MONROE LOOP
Road side:	Not Reported	Road dista:	50 FT
Tax map:	KQ21	Block:	Not Reported
Parcel:	P700	N grid83:	152324
E grid83:	403379	Lat dec de:	39.038886
Lon dec de:	-76.960972	Issue date:	2007 2 1
Special fl:	Y	C1 seq:	1503
C1 recd:	2008 410	Completion:	2007 227
Total dept:	38	Num unsucc:	0
Hydrofract:	N	Grouted:	Not Reported
Grout type:	Not Reported	Grout top:	0
Grout bott:	0	Casing typ:	ST
Casing dia:	4	Casing dep:	20
Casing hei:	+1	Screen typ:	Not Reported
Top screen:	0	Bottom scr:	0
Screen t 1:	Not Reported	Top scre 1:	0
Bottom s 1:	0	Screen t 2:	Not Reported
Top scre 2:	0	Bottom s 2:	0
Screen dia:	0	Flowing we:	Not Reported
Telescopin:	Not Reported	Log type:	Not Reported
Hrs pumped:	1	Pumping ra:	1
Level befo:	1	Level duri:	1
Test pump:	Not Reported	Pump insta:	N
Install pu:	Not Reported	Capacity:	0
Pump hp:	0	Column len:	0
Closed:	Not Reported	Abandoned:	Not Reported
Abandon da:	0	Site id:	MD7000000524840

Map ID:	286		
Objectid:	524919	County let:	Not Reported
Permit:	MO950396	Mgs id:	Not Reported
B1 seq:	4953	B1 recd:	2007 213
City:	SILVER SPRING	State:	MD
Zip:	20903	Driller na:	R ATKINSON
Driller id:	MGD 67	Est gpm pr:	0
Use for wa:	Test, Observation, Monitoring	Approx dep:	30
Drill meth:	Not Reported	Replacemen:	N
Wapid:	Not Reported	Subdivisio:	Not Reported
Section:	Not Reported	Lot:	Not Reported
Nearest to:	SILVER SPRING	Town dista:	Not Reported
Town direc:	T	Road name:	MONROE LOOP
Road side:	Not Reported	Road dista:	90 FT
Tax map:	KQ21	Block:	Not Reported
Parcel:	P700	N grid83:	152324
E grid83:	403379	Lat dec de:	39.038886
Lon dec de:	-76.960972	Issue date:	2007 2 5
Special fl:	Y	C1 seq:	1513
C1 recd:	2008 410	Completion:	2007 330
Total dept:	31	Num unsucc:	0

Hydrofract:	N	Grouted:	N
Grout type:	Not Reported	Grout top:	0
Grout bott:	0	Casing typ:	ST
Casing dia:	4	Casing dep:	10
Casing hei:	+1	Screen typ:	Not Reported
Top screen:	0	Bottom scr:	0
Screen t 1:	Not Reported	Top scre 1:	0
Bottom s 1:	0	Screen t 2:	Not Reported
Top scre 2:	0	Bottom s 2:	0
Screen dia:	0	Flowing we:	Not Reported
Telescopin:	Not Reported	Log type:	Not Reported
Hrs pumped:	1	Pumping ra:	1
Level befo:	1	Level duri:	1
Test pump:	Not Reported	Pump insta:	N
Install pu:	Not Reported	Capacity:	0
Pump hp:	0	Column len:	0
Closed:	Not Reported	Abandoned:	Not Reported
Abandon da:	0	Site id:	MD7000000524919

Map ID:	286		
Objectid:	524421	County let:	Not Reported
Permit:	MO950421	Mgs id:	Not Reported
B1 seq:	4978	B1 recd:	2007 213
City:	SILVER SPRING	State:	MD
Zip:	20903	Driller na:	R ATKINSON
Driller id:	MGD 67	Est gpm pr:	0
Use for wa:	Test, Observation, Monitoring	Approx dep:	30
Drill meth:	AIR-ROT	Replacemen:	N
Wapid:	Not Reported	Subdivisio:	Not Reported
Section:	Not Reported	Lot:	Not Reported
Nearest to:	SILVER SPRING	Town dista:	Not Reported
Town direc:	T	Road name:	MONROE LOOP
Road side:	W	Road dista:	230 FT
Tax map:	KQ21	Block:	Not Reported
Parcel:	P700	N grid83:	152324
E grid83:	403379	Lat dec de:	39.038886
Lon dec de:	-76.960972	Issue date:	2007 2 5
Special fl:	Not Reported	C1 seq:	5258
C1 recd:	2008 410	Completion:	2007 423
Total dept:	85	Num unsucc:	0
Hydrofract:	N	Grouted:	Y
Grout type:	CM	Grout top:	0
Grout bott:	60	Casing typ:	PL
Casing dia:	2	Casing dep:	65
Casing hei:	+2	Screen typ:	PL
Top screen:	65	Bottom scr:	85
Screen t 1:	Not Reported	Top scre 1:	0
Bottom s 1:	0	Screen t 2:	Not Reported
Top scre 2:	0	Bottom s 2:	0
Screen dia:	2	Flowing we:	Not Reported
Telescopin:	Not Reported	Log type:	Not Reported
Hrs pumped:	1	Pumping ra:	1
Level befo:	1	Level duri:	1
Test pump:	Not Reported	Pump insta:	N
Install pu:	Not Reported	Capacity:	0
Pump hp:	0	Column len:	0
Closed:	Not Reported	Abandoned:	Not Reported
Abandon da:	0	Site id:	MD7000000524421

Map ID: 286

GEOCHECK VERSION 2.1
STATE DATABASE WELL INFORMATION

Objectid:	524917	County let:	Not Reported
Permit:	MO950394	Mgs id:	Not Reported
B1 seq:	4951	B1 recd:	2007 213
City:	SILVER SPRING	State:	MD
Zip:	20903	Driller na:	R ATKINSON
Driller id:	MGD 67	Est gpm pr:	0
Use for wa:	Test, Observation, Monitoring	Approx dep:	30
Drill meth:	Not Reported	Replacemen:	N
Wapid:	Not Reported	Subdivisio:	Not Reported
Section:	Not Reported	Lot:	Not Reported
Nearest to:	SILVER SPRINGS	Town dista:	Not Reported
Town direc:	T	Road name:	MONROE LOOP
Road side:	Not Reported	Road dista:	70 FT
Tax map:	KQ21	Block:	Not Reported
Parcel:	P700	N grid83:	152324
E grid83:	403379	Lat dec de:	39.038886
Lon dec de:	-76.960972	Issue date:	2007 2 5
Special fl:	Y	C1 seq:	1511
C1 recd:	2008 410	Completion:	2007 322
Total dept:	32	Num unsucc:	0
Hydrofract:	N	Grouted:	N
Grout type:	Not Reported	Grout top:	0
Grout bott:	0	Casing typ:	ST
Casing dia:	4	Casing dep:	13
Casing hei:	+1	Screen typ:	Not Reported
Top screen:	0	Bottom scr:	0
Screen t 1:	Not Reported	Top scre 1:	0
Bottom s 1:	0	Screen t 2:	Not Reported
Top scre 2:	0	Bottom s 2:	0
Screen dia:	0	Flowing we:	Not Reported
Telescopin:	Not Reported	Log type:	Not Reported
Hrs pumped:	1	Pumping ra:	1
Level befo:	1	Level duri:	1
Test pump:	Not Reported	Pump insta:	N
Install pu:	Not Reported	Capacity:	0
Pump hp:	0	Column len:	0
Closed:	Not Reported	Abandoned:	Not Reported
Abandon da:	0	Site id:	MD7000000524917

Map ID:	286		
Objectid:	524830	County let:	Not Reported
Permit:	MO950376	Mgs id:	Not Reported
B1 seq:	4932	B1 recd:	2007 213
City:	SILVER SPRING	State:	MD
Zip:	20903	Driller na:	R ATKINSON
Driller id:	MGD 67	Est gpm pr:	0
Use for wa:	Test, Observation, Monitoring	Approx dep:	30
Drill meth:	Not Reported	Replacemen:	N
Wapid:	Not Reported	Subdivisio:	Not Reported
Section:	Not Reported	Lot:	Not Reported
Nearest to:	SILVER SPRING	Town dista:	Not Reported
Town direc:	T	Road name:	MONROE LOOP
Road side:	W	Road dista:	Not Reported
Tax map:	KQ21	Block:	Not Reported
Parcel:	P700	N grid83:	152324
E grid83:	403379	Lat dec de:	39.038886
Lon dec de:	-76.960972	Issue date:	2007 2 5
Special fl:	Y	C1 seq:	1892
C1 recd:	2008 410	Completion:	2007 223
Total dept:	40	Num unsucc:	0

Hydrofract:	N	Grouted:	N
Grout type:	Not Reported	Grout top:	0
Grout bott:	0	Casing typ:	ST
Casing dia:	4	Casing dep:	20
Casing hei:	+1	Screen typ:	Not Reported
Top screen:	0	Bottom scr:	0
Screen t 1:	Not Reported	Top scre 1:	0
Bottom s 1:	0	Screen t 2:	Not Reported
Top scre 2:	0	Bottom s 2:	0
Screen dia:	0	Flowing we:	Not Reported
Telescopin:	Not Reported	Log type:	Not Reported
Hrs pumped:	1	Pumping ra:	1
Level befo:	1	Level duri:	1
Test pump:	Not Reported	Pump insta:	N
Install pu:	Not Reported	Capacity:	0
Pump hp:	0	Column len:	0
Closed:	Not Reported	Abandoned:	Not Reported
Abandon da:	0	Site id:	MD7000000524830

Map ID:	286		
Objectid:	524831	County let:	Not Reported
Permit:	MO950377	Mgs id:	Not Reported
B1 seq:	4933	B1 recd:	2007 213
City:	SILVER SPRING	State:	MD
Zip:	20903	Driller na:	R ATKINSON
Driller id:	MGD 67	Est gpm pr:	0
Use for wa:	Test, Observation, Monitoring	Approx dep:	30
Drill meth:	Not Reported	Replacemen:	N
Wapid:	Not Reported	Subdivisio:	Not Reported
Section:	Not Reported	Lot:	Not Reported
Nearest to:	SILVER SPRING	Town dista:	Not Reported
Town direc:	T	Road name:	MONROE LOOP
Road side:	W	Road dista:	30 FT
Tax map:	KQ21	Block:	Not Reported
Parcel:	P700	N grid83:	152324
E grid83:	403379	Lat dec de:	39.038886
Lon dec de:	-76.960972	Issue date:	2007 2 5
Special fl:	Y	C1 seq:	1893
C1 recd:	2008 410	Completion:	2007 3 1
Total dept:	37	Num unsucc:	0
Hydrofract:	N	Grouted:	N
Grout type:	Not Reported	Grout top:	0
Grout bott:	0	Casing typ:	ST
Casing dia:	4	Casing dep:	20
Casing hei:	+1	Screen typ:	Not Reported
Top screen:	0	Bottom scr:	0
Screen t 1:	Not Reported	Top scre 1:	0
Bottom s 1:	0	Screen t 2:	Not Reported
Top scre 2:	0	Bottom s 2:	0
Screen dia:	0	Flowing we:	Not Reported
Telescopin:	Not Reported	Log type:	Not Reported
Hrs pumped:	1	Pumping ra:	1
Level befo:	1	Level duri:	1
Test pump:	Not Reported	Pump insta:	N
Install pu:	Not Reported	Capacity:	0
Pump hp:	0	Column len:	0
Closed:	Not Reported	Abandoned:	Not Reported
Abandon da:	0	Site id:	MD7000000524831

Map ID: 286

GEOCHECK VERSION 2.1
STATE DATABASE WELL INFORMATION

Objectid:	524832	County let:	Not Reported
Permit:	MO950378	Mgs id:	Not Reported
B1 seq:	4934	B1 recd:	2007 213
City:	SILVER SPRING	State:	MD
Zip:	20903	Driller na:	R ATKINSON
Driller id:	MGD 67	Est gpm pr:	0
Use for wa:	Test, Observation, Monitoring	Approx dep:	30
Drill meth:	Not Reported	Replacemen:	N
Wapid:	Not Reported	Subdivisio:	Not Reported
Section:	Not Reported	Lot:	Not Reported
Nearest to:	SILVER SPRING	Town dista:	Not Reported
Town direc:	T	Road name:	MONROE LOOP
Road side:	Not Reported	Road dista:	50 FT
Tax map:	KQ21	Block:	Not Reported
Parcel:	P700	N grid83:	152324
E grid83:	403379	Lat dec de:	39.038886
Lon dec de:	-76.960972	Issue date:	2007 2 5
Special fl:	Y	C1 seq:	1894
C1 recd:	2008 410	Completion:	2007 3 1
Total dept:	37	Num unsucc:	0
Hydrofract:	N	Grouted:	N
Grout type:	Not Reported	Grout top:	0
Grout bott:	0	Casing typ:	ST
Casing dia:	4	Casing dep:	20
Casing hei:	+1	Screen typ:	Not Reported
Top screen:	0	Bottom scr:	0
Screen t 1:	Not Reported	Top scre 1:	0
Bottom s 1:	0	Screen t 2:	Not Reported
Top scre 2:	0	Bottom s 2:	0
Screen dia:	0	Flowing we:	Not Reported
Telescopin:	Not Reported	Log type:	Not Reported
Hrs pumped:	1	Pumping ra:	1
Level befo:	1	Level duri:	1
Test pump:	Not Reported	Pump insta:	N
Install pu:	Not Reported	Capacity:	0
Pump hp:	0	Column len:	0
Closed:	Not Reported	Abandoned:	Not Reported
Abandon da:	0	Site id:	MD7000000524832

Map ID:	286		
Objectid:	524841	County let:	Not Reported
Permit:	MO950387	Mgs id:	Not Reported
B1 seq:	4944	B1 recd:	2007 2 7
City:	SILVER SPRING	State:	MD
Zip:	20903	Driller na:	R ATKINSON
Driller id:	MGD 67	Est gpm pr:	0
Use for wa:	Test, Observation, Monitoring	Approx dep:	30
Drill meth:	Not Reported	Replacemen:	N
Wapid:	Not Reported	Subdivisio:	Not Reported
Section:	Not Reported	Lot:	Not Reported
Nearest to:	SILVER SPRINGS	Town dista:	Not Reported
Town direc:	T	Road name:	MONROE LOOP
Road side:	Not Reported	Road dista:	90 FT
Tax map:	KQ21	Block:	Not Reported
Parcel:	P700	N grid83:	152324
E grid83:	403379	Lat dec de:	39.038886
Lon dec de:	-76.960972	Issue date:	2007 2 1
Special fl:	Y	C1 seq:	1504
C1 recd:	2008 410	Completion:	2007 227
Total dept:	34	Num unsucc:	0

Hydrofract:	N	Grouted:	Not Reported
Grout type:	Not Reported	Grout top:	0
Grout bott:	0	Casing typ:	ST
Casing dia:	4	Casing dep:	20
Casing hei:	+1	Screen typ:	Not Reported
Top screen:	0	Bottom scr:	0
Screen t 1:	Not Reported	Top scre 1:	0
Bottom s 1:	0	Screen t 2:	Not Reported
Top scre 2:	0	Bottom s 2:	0
Screen dia:	0	Flowing we:	Not Reported
Telescopin:	Not Reported	Log type:	Not Reported
Hrs pumped:	1	Pumping ra:	1
Level befo:	1	Level duri:	1
Test pump:	Not Reported	Pump insta:	N
Install pu:	Not Reported	Capacity:	0
Pump hp:	0	Column len:	0
Closed:	Not Reported	Abandoned:	Not Reported
Abandon da:	0	Site id:	MD7000000524841

Map ID:	286		
Objectid:	524836	County let:	Not Reported
Permit:	MO950382	Mgs id:	Not Reported
B1 seq:	4939	B1 recd:	2007 213
City:	SILVER SPRING	State:	MD
Zip:	20903	Driller na:	R ATKINSON
Driller id:	MGD 67	Est gpm pr:	0
Use for wa:	Test, Observation, Monitoring	Approx dep:	30
Drill meth:	Not Reported	Replacemen:	N
Wapid:	Not Reported	Subdivisio:	Not Reported
Section:	Not Reported	Lot:	Not Reported
Nearest to:	SILVER SPRING	Town dista:	Not Reported
Town direc:	T	Road name:	MONROE LOOP
Road side:	Not Reported	Road dista:	30 FT
Tax map:	KQ21	Block:	Not Reported
Parcel:	P700	N grid83:	152324
E grid83:	403379	Lat dec de:	39.038886
Lon dec de:	-76.960972	Issue date:	2007 2 5
Special fl:	Y	C1 seq:	1899
C1 recd:	2008 410	Completion:	2007 227
Total dept:	33	Num unsucc:	0
Hydrofract:	N	Grouted:	Not Reported
Grout type:	Not Reported	Grout top:	0
Grout bott:	0	Casing typ:	ST
Casing dia:	4	Casing dep:	20
Casing hei:	+1	Screen typ:	Not Reported
Top screen:	0	Bottom scr:	0
Screen t 1:	Not Reported	Top scre 1:	0
Bottom s 1:	0	Screen t 2:	Not Reported
Top scre 2:	0	Bottom s 2:	0
Screen dia:	0	Flowing we:	Not Reported
Telescopin:	Not Reported	Log type:	Not Reported
Hrs pumped:	1	Pumping ra:	1
Level befo:	1	Level duri:	1
Test pump:	Not Reported	Pump insta:	N
Install pu:	Not Reported	Capacity:	0
Pump hp:	0	Column len:	0
Closed:	Not Reported	Abandoned:	Not Reported
Abandon da:	0	Site id:	MD7000000524836

Map ID: 286

GEOCHECK VERSION 2.1
STATE DATABASE WELL INFORMATION

Objectid:	524839	County let:	Not Reported
Permit:	MO950385	Mgs id:	Not Reported
B1 seq:	4942	B1 recd:	2007 2 7
City:	SILVER SPRING	State:	MD
Zip:	20903	Driller na:	R ATKINSON
Driller id:	MGD 67	Est gpm pr:	0
Use for wa:	Test, Observation, Monitoring	Approx dep:	30
Drill meth:	Not Reported	Replacemen:	N
Wapid:	Not Reported	Subdivisio:	Not Reported
Section:	Not Reported	Lot:	Not Reported
Nearest to:	SILVER SPRING	Town dista:	Not Reported
Town direc:	T	Road name:	MONROE LOOP
Road side:	Not Reported	Road dista:	40 FT
Tax map:	KQ21	Block:	Not Reported
Parcel:	P700	N grid83:	152324
E grid83:	403379	Lat dec de:	39.038886
Lon dec de:	-76.960972	Issue date:	2007 2 1
Special fl:	Y	C1 seq:	1502
C1 recd:	2008 410	Completion:	2007 228
Total dept:	31	Num unsucc:	0
Hydrofract:	N	Grouted:	N
Grout type:	Not Reported	Grout top:	0
Grout bott:	0	Casing typ:	ST
Casing dia:	4	Casing dep:	20
Casing hei:	+1	Screen typ:	Not Reported
Top screen:	0	Bottom scr:	0
Screen t 1:	Not Reported	Top scre 1:	0
Bottom s 1:	0	Screen t 2:	Not Reported
Top scre 2:	0	Bottom s 2:	0
Screen dia:	0	Flowing we:	Not Reported
Telescopin:	Not Reported	Log type:	Not Reported
Hrs pumped:	1	Pumping ra:	1
Level befo:	1	Level duri:	1
Test pump:	Not Reported	Pump insta:	N
Install pu:	Not Reported	Capacity:	0
Pump hp:	0	Column len:	0
Closed:	Not Reported	Abandoned:	Not Reported
Abandon da:	0	Site id:	MD7000000524839

Map ID:	287		
Objectid:	479513	County let:	MO
Permit:	MO943099	Mgs id:	Not Reported
B1 seq:	1375	B1 recd:	2003 530
City:	WASHINGTON	State:	DC
Zip:	20407	Driller na:	MARK G. MCCLELLAN
Driller id:	MWD 484	Est gpm pr:	0
Use for wa:	Test, Observation, Monitoring	Approx dep:	28
Drill meth:	BORED	Replacemen:	N
Wapid:	Not Reported	Subdivisio:	FED RESEARCH CTR
Section:	Not Reported	Lot:	09IW01
Nearest to:	WHITE OAK	Town dista:	0
Town direc:	SE	Road name:	POWDER MILL ROAD
Road side:	N	Road dista:	1800 F
Tax map:	Not Reported	Block:	Not Reported
Parcel:	Not Reported	N grid83:	152324
E grid83:	403684	Lat dec de:	39.038884
Lon dec de:	-76.957451	Issue date:	2003 523
Special fl:	Not Reported	C1 seq:	Not Reported
C1 recd:	0	Completion:	0
Total dept:	0	Num unsucc:	0

Hydrofract:	Not Reported	Grouted:	Not Reported
Grout type:	Not Reported	Grout top:	0
Grout bott:	0	Casing typ:	Not Reported
Casing dia:	0	Casing dep:	0
Casing hei:	Not Reported	Screen typ:	Not Reported
Top screen:	0	Bottom scr:	0
Screen t 1:	Not Reported	Top scre 1:	0
Bottom s 1:	0	Screen t 2:	Not Reported
Top scre 2:	0	Bottom s 2:	0
Screen dia:	0	Flowing we:	Not Reported
Telescopin:	Not Reported	Log type:	Not Reported
Hrs pumped:	0	Pumping ra:	0
Level befo:	0	Level duri:	0
Test pump:	Not Reported	Pump insta:	Not Reported
Install pu:	Not Reported	Capacity:	0
Pump hp:	0	Column len:	0
Closed:	Not Reported	Abandoned:	Not Reported
Abandon da:	0	Site id:	MD7000000479513

Map ID:	287		
Objectid:	514128	County let:	Not Reported
Permit:	PG950870	Mgs id:	Not Reported
B1 seq:	3359	B1 recd:	20061011
City:	SILVER SPRING	State:	MD
Zip:	20903	Driller na:	ROBERT ATKINSON
Driller id:	MGD 67	Est gpm pr:	0
Use for wa:	Test, Observation, Monitoring	Approx dep:	60
Drill meth:	BORED	Replacemen:	N
Wapid:	Not Reported	Subdivisio:	WHITE OAK
Section:	Not Reported	Lot:	Not Reported
Nearest to:	SILVER SPRING	Town dista:	Not Reported
Town direc:	T	Road name:	DAHLGREN ROAD
Road side:	N	Road dista:	260 FT
Tax map:	18	Block:	A1
Parcel:	87	N grid83:	152324
E grid83:	403684	Lat dec de:	39.038884
Lon dec de:	-76.957451	Issue date:	200610 6
Special fl:	Not Reported	C1 seq:	7801
C1 recd:	20061211	Completion:	20061024
Total dept:	57	Num unsucc:	0
Hydrofract:	N	Grouted:	Y
Grout type:	CM	Grout top:	0
Grout bott:	32	Casing typ:	PL
Casing dia:	2	Casing dep:	37
Casing hei:	+2	Screen typ:	PL
Top screen:	37	Bottom scr:	57
Screen t 1:	Not Reported	Top scre 1:	0
Bottom s 1:	0	Screen t 2:	Not Reported
Top scre 2:	0	Bottom s 2:	0
Screen dia:	2	Flowing we:	Not Reported
Telescopin:	Not Reported	Log type:	Not Reported
Hrs pumped:	1	Pumping ra:	1
Level befo:	1	Level duri:	1
Test pump:	Not Reported	Pump insta:	N
Install pu:	Not Reported	Capacity:	0
Pump hp:	0	Column len:	0
Closed:	Not Reported	Abandoned:	Not Reported
Abandon da:	0	Site id:	MD7000000514128

Map ID: 287

GEOCHECK VERSION 2.1
STATE DATABASE WELL INFORMATION

Objectid:	514127	County let:	Not Reported
Permit:	PG950869	Mgs id:	Not Reported
B1 seq:	3360	B1 recd:	20061011
City:	SILVER SPRING	State:	MD
Zip:	20903	Driller na:	ROBERT ATKINSON
Driller id:	MGD 67	Est gpm pr:	0
Use for wa:	Test, Observation, Monitoring	Approx dep:	45
Drill meth:	AIR-ROT	Replacemen:	N
Wapid:	Not Reported	Subdivisio:	WHITE OAK
Section:	Not Reported	Lot:	Not Reported
Nearest to:	SILVER SPRING	Town dista:	Not Reported
Town direc:	T	Road name:	DAHLGREN ROAD
Road side:	N	Road dista:	310 FT
Tax map:	18	Block:	A1
Parcel:	89	N grid83:	152324
E grid83:	403684	Lat dec de:	39.038884
Lon dec de:	-76.957451	Issue date:	200610 6
Special fl:	Not Reported	C1 seq:	7800
C1 recd:	20061211	Completion:	20061017
Total dept:	55	Num unsucc:	0
Hydrofract:	N	Grouted:	Y
Grout type:	CM	Grout top:	0
Grout bott:	25	Casing typ:	PL
Casing dia:	4	Casing dep:	30
Casing hei:	+2	Screen typ:	PL
Top screen:	30	Bottom scr:	55
Screen t 1:	Not Reported	Top scre 1:	0
Bottom s 1:	0	Screen t 2:	Not Reported
Top scre 2:	0	Bottom s 2:	0
Screen dia:	4	Flowing we:	Not Reported
Telescopin:	Not Reported	Log type:	Not Reported
Hrs pumped:	1	Pumping ra:	1
Level befo:	1	Level duri:	1
Test pump:	Not Reported	Pump insta:	N
Install pu:	Not Reported	Capacity:	0
Pump hp:	0	Column len:	0
Closed:	Not Reported	Abandoned:	Not Reported
Abandon da:	0	Site id:	MD7000000514127

Map ID:	287		
Objectid:	514145	County let:	Not Reported
Permit:	PG950868	Mgs id:	Not Reported
B1 seq:	3361	B1 recd:	20061011
City:	SILVER SPRING	State:	MD
Zip:	20903	Driller na:	ROBERT ATKINSON
Driller id:	MGD 67	Est gpm pr:	0
Use for wa:	Test, Observation, Monitoring	Approx dep:	45
Drill meth:	AIR-ROT	Replacemen:	N
Wapid:	Not Reported	Subdivisio:	WHITE OAK
Section:	Not Reported	Lot:	Not Reported
Nearest to:	SILVER SPRING	Town dista:	Not Reported
Town direc:	T	Road name:	DAHLGREN ROAD
Road side:	N	Road dista:	305 FT
Tax map:	18	Block:	A1
Parcel:	89	N grid83:	152324
E grid83:	403684	Lat dec de:	39.038884
Lon dec de:	-76.957451	Issue date:	200610 6
Special fl:	Not Reported	C1 seq:	7799
C1 recd:	20061211	Completion:	20061020
Total dept:	55	Num unsucc:	0

Hydrofract:	N	Grouted:	Y
Grout type:	CM	Grout top:	0
Grout bott:	25	Casing typ:	PL
Casing dia:	4	Casing dep:	30
Casing hei:	+2	Screen typ:	PL
Top screen:	30	Bottom scr:	55
Screen t 1:	Not Reported	Top scre 1:	0
Bottom s 1:	0	Screen t 2:	Not Reported
Top scre 2:	0	Bottom s 2:	0
Screen dia:	4	Flowing we:	Not Reported
Telescopin:	Not Reported	Log type:	Not Reported
Hrs pumped:	1	Pumping ra:	1
Level befo:	1	Level duri:	1
Test pump:	Not Reported	Pump insta:	N
Install pu:	Not Reported	Capacity:	0
Pump hp:	0	Column len:	0
Closed:	Not Reported	Abandoned:	Not Reported
Abandon da:	0	Site id:	MD7000000514145

Map ID:	287		
Objectid:	514144	County let:	Not Reported
Permit:	PG950867	Mgs id:	Not Reported
B1 seq:	3357	B1 recd:	20061011
City:	SILVER SPRING	State:	MD
Zip:	20903	Driller na:	ROBERT ATKINSON
Driller id:	MGD 67	Est gpm pr:	0
Use for wa:	Test, Observation, Monitoring	Approx dep:	45
Drill meth:	AIR-ROT	Replacemen:	N
Wapid:	Not Reported	Subdivisio:	WHITE OAK
Section:	Not Reported	Lot:	Not Reported
Nearest to:	SILVER SPRINGS	Town dista:	Not Reported
Town direc:	T	Road name:	DAHLGREN ROAD
Road side:	N	Road dista:	300 FT
Tax map:	18	Block:	A1
Parcel:	89	N grid83:	152324
E grid83:	403684	Lat dec de:	39.038884
Lon dec de:	-76.957451	Issue date:	200610 6
Special fl:	Not Reported	C1 seq:	7802
C1 recd:	20061211	Completion:	20061018
Total dept:	55	Num unsucc:	0
Hydrofract:	N	Grouted:	Y
Grout type:	CM	Grout top:	0
Grout bott:	25	Casing typ:	PL
Casing dia:	4	Casing dep:	30
Casing hei:	+2	Screen typ:	PL
Top screen:	30	Bottom scr:	55
Screen t 1:	Not Reported	Top scre 1:	0
Bottom s 1:	0	Screen t 2:	Not Reported
Top scre 2:	0	Bottom s 2:	0
Screen dia:	4	Flowing we:	Not Reported
Telescopin:	Not Reported	Log type:	Not Reported
Hrs pumped:	1	Pumping ra:	1
Level befo:	1	Level duri:	1
Test pump:	Not Reported	Pump insta:	N
Install pu:	Not Reported	Capacity:	0
Pump hp:	0	Column len:	0
Closed:	Not Reported	Abandoned:	Not Reported
Abandon da:	0	Site id:	MD7000000514144

Map ID: 287

GEOCHECK VERSION 2.1
STATE DATABASE WELL INFORMATION

Objectid:	479520	County let:	MO
Permit:	MO943106	Mgs id:	Not Reported
B1 seq:	1381	B1 recd:	2003 530
City:	WASHINGTON	State:	DC
Zip:	20407	Driller na:	MARK G. MCCLELLAN
Driller id:	MWD 484	Est gpm pr:	0
Use for wa:	Test, Observation, Monitoring	Approx dep:	28
Drill meth:	BORED	Replacemen:	N
Wapid:	Not Reported	Subdivisio:	FED RESEARCH CTR
Section:	Not Reported	Lot:	09GW208
Nearest to:	WHITE OAK	Town dista:	0
Town direc:	SE	Road name:	POWDER MILL RD
Road side:	N	Road dista:	1800FT
Tax map:	Not Reported	Block:	Not Reported
Parcel:	Not Reported	N grid83:	152324
E grid83:	403684	Lat dec de:	39.038884
Lon dec de:	-76.957451	Issue date:	2003 523
Special fl:	Not Reported	C1 seq:	Not Reported
C1 recd:	0	Completion:	0
Total dept:	0	Num unsucc:	0
Hydrofract:	Not Reported	Grouted:	Not Reported
Grout type:	Not Reported	Grout top:	0
Grout bott:	0	Casing typ:	Not Reported
Casing dia:	0	Casing dep:	0
Casing hei:	Not Reported	Screen typ:	Not Reported
Top screen:	0	Bottom scr:	0
Screen t 1:	Not Reported	Top scre 1:	0
Bottom s 1:	0	Screen t 2:	Not Reported
Top scre 2:	0	Bottom s 2:	0
Screen dia:	0	Flowing we:	Not Reported
Telescopin:	Not Reported	Log type:	Not Reported
Hrs pumped:	0	Pumping ra:	0
Level befo:	0	Level duri:	0
Test pump:	Not Reported	Pump insta:	Not Reported
Install pu:	Not Reported	Capacity:	0
Pump hp:	0	Column len:	0
Closed:	Not Reported	Abandoned:	Not Reported
Abandon da:	0	Site id:	MD7000000479520

Map ID:	287		
Objectid:	479519	County let:	MO
Permit:	MO943105	Mgs id:	Not Reported
B1 seq:	1380	B1 recd:	2003 530
City:	WASHINGTON	State:	DC
Zip:	20407	Driller na:	MARK G. MCCLELLAN
Driller id:	MWD 484	Est gpm pr:	0
Use for wa:	Test, Observation, Monitoring	Approx dep:	28
Drill meth:	BORED	Replacemen:	N
Wapid:	Not Reported	Subdivisio:	FED RESEARCH CTR
Section:	Not Reported	Lot:	09GW207
Nearest to:	WHITE OAK	Town dista:	0
Town direc:	SE	Road name:	POWDER MILL RD
Road side:	N	Road dista:	1800FT
Tax map:	Not Reported	Block:	Not Reported
Parcel:	Not Reported	N grid83:	152324
E grid83:	403684	Lat dec de:	39.038884
Lon dec de:	-76.957451	Issue date:	2003 523
Special fl:	Not Reported	C1 seq:	Not Reported
C1 recd:	0	Completion:	0
Total dept:	0	Num unsucc:	0

Hydrofract:	Not Reported	Grouted:	Not Reported
Grout type:	Not Reported	Grout top:	0
Grout bott:	0	Casing typ:	Not Reported
Casing dia:	0	Casing dep:	0
Casing hei:	Not Reported	Screen typ:	Not Reported
Top screen:	0	Bottom scr:	0
Screen t 1:	Not Reported	Top scre 1:	0
Bottom s 1:	0	Screen t 2:	Not Reported
Top scre 2:	0	Bottom s 2:	0
Screen dia:	0	Flowing we:	Not Reported
Telescopin:	Not Reported	Log type:	Not Reported
Hrs pumped:	0	Pumping ra:	0
Level befo:	0	Level duri:	0
Test pump:	Not Reported	Pump insta:	Not Reported
Install pu:	Not Reported	Capacity:	0
Pump hp:	0	Column len:	0
Closed:	Not Reported	Abandoned:	Not Reported
Abandon da:	0	Site id:	MD7000000479519

Map ID:	287		
Objectid:	479522	County let:	MO
Permit:	MO943108	Mgs id:	Not Reported
B1 seq:	1389	B1 recd:	2003 530
City:	WASHINGTON	State:	DC
Zip:	20407	Driller na:	MARK G. MCCLELLAN
Driller id:	MWD 484	Est gpm pr:	0
Use for wa:	Test, Observation, Monitoring	Approx dep:	58
Drill meth:	BORED	Replacemen:	N
Wapid:	Not Reported	Subdivisio:	FED RESEARCH CTR
Section:	Not Reported	Lot:	09GW210
Nearest to:	WHITE OAK	Town dista:	0
Town direc:	T	Road name:	POWDER MILL RD
Road side:	N	Road dista:	1800FT
Tax map:	Not Reported	Block:	Not Reported
Parcel:	Not Reported	N grid83:	152324
E grid83:	403684	Lat dec de:	39.038884
Lon dec de:	-76.957451	Issue date:	2003 523
Special fl:	Not Reported	C1 seq:	Not Reported
C1 recd:	0	Completion:	0
Total dept:	0	Num unsucc:	0
Hydrofract:	Not Reported	Grouted:	Not Reported
Grout type:	Not Reported	Grout top:	0
Grout bott:	0	Casing typ:	Not Reported
Casing dia:	0	Casing dep:	0
Casing hei:	Not Reported	Screen typ:	Not Reported
Top screen:	0	Bottom scr:	0
Screen t 1:	Not Reported	Top scre 1:	0
Bottom s 1:	0	Screen t 2:	Not Reported
Top scre 2:	0	Bottom s 2:	0
Screen dia:	0	Flowing we:	Not Reported
Telescopin:	Not Reported	Log type:	Not Reported
Hrs pumped:	0	Pumping ra:	0
Level befo:	0	Level duri:	0
Test pump:	Not Reported	Pump insta:	Not Reported
Install pu:	Not Reported	Capacity:	0
Pump hp:	0	Column len:	0
Closed:	Not Reported	Abandoned:	Not Reported
Abandon da:	0	Site id:	MD7000000479522

Map ID: 287

GEOCHECK VERSION 2.1
STATE DATABASE WELL INFORMATION

Objectid:	479521	County let:	MO
Permit:	MO943107	Mgs id:	Not Reported
B1 seq:	1382	B1 recd:	2003 530
City:	WASHINGTON	State:	DC
Zip:	20407	Driller na:	MARK G. MCCLELLAN
Driller id:	MWD 484	Est gpm pr:	0
Use for wa:	Test, Observation, Monitoring	Approx dep:	28
Drill meth:	BORED	Replacemen:	N
Wapid:	Not Reported	Subdivisio:	FED RESEARCH CTR
Section:	Not Reported	Lot:	09GW209
Nearest to:	WHITE OAK	Town dista:	0
Town direc:	SE	Road name:	POWDER MILL RD
Road side:	N	Road dista:	1800FT
Tax map:	Not Reported	Block:	Not Reported
Parcel:	Not Reported	N grid83:	152324
E grid83:	403684	Lat dec de:	39.038884
Lon dec de:	-76.957451	Issue date:	2003 523
Special fl:	Not Reported	C1 seq:	Not Reported
C1 recd:	0	Completion:	0
Total dept:	0	Num unsucc:	0
Hydrofract:	Not Reported	Grouted:	Not Reported
Grout type:	Not Reported	Grout top:	0
Grout bott:	0	Casing typ:	Not Reported
Casing dia:	0	Casing dep:	0
Casing hei:	Not Reported	Screen typ:	Not Reported
Top screen:	0	Bottom scr:	0
Screen t 1:	Not Reported	Top scre 1:	0
Bottom s 1:	0	Screen t 2:	Not Reported
Top scre 2:	0	Bottom s 2:	0
Screen dia:	0	Flowing we:	Not Reported
Telescopin:	Not Reported	Log type:	Not Reported
Hrs pumped:	0	Pumping ra:	0
Level befo:	0	Level duri:	0
Test pump:	Not Reported	Pump insta:	Not Reported
Install pu:	Not Reported	Capacity:	0
Pump hp:	0	Column len:	0
Closed:	Not Reported	Abandoned:	Not Reported
Abandon da:	0	Site id:	MD7000000479521

Map ID:	287		
Objectid:	472856	County let:	Not Reported
Permit:	PG942648	Mgs id:	Not Reported
B1 seq:	6288	B1 recd:	2003 214
City:	SILVER SPRING	State:	MD
Zip:	20907	Driller na:	ROBERT STEVENS
Driller id:	MGD 17	Est gpm pr:	0
Use for wa:	Test, Observation, Monitoring	Approx dep:	30
Drill meth:	BORED	Replacemen:	N
Wapid:	Not Reported	Subdivisio:	NSWC WHITE OAK
Section:	Not Reported	Lot:	Not Reported
Nearest to:	SILVER SPRING	Town dista:	7
Town direc:	NE	Road name:	DAHLGREN ROAD
Road side:	N	Road dista:	500 FT
Tax map:	18	Block:	Not Reported
Parcel:	89	N grid83:	152324
E grid83:	403684	Lat dec de:	39.038884
Lon dec de:	-76.957451	Issue date:	2003 130
Special fl:	Not Reported	C1 seq:	9736
C1 recd:	2003 311	Completion:	2003 127
Total dept:	60	Num unsucc:	0

Hydrofract:	N	Grouted:	Y
Grout type:	CM	Grout top:	0
Grout bott:	48	Casing typ:	PL
Casing dia:	2	Casing dep:	50
Casing hei:	+3	Screen typ:	PL
Top screen:	50	Bottom scr:	60
Screen t 1:	Not Reported	Top scre 1:	0
Bottom s 1:	0	Screen t 2:	Not Reported
Top scre 2:	0	Bottom s 2:	0
Screen dia:	2	Flowing we:	Not Reported
Telescopin:	Not Reported	Log type:	Not Reported
Hrs pumped:	1	Pumping ra:	1
Level befo:	1	Level duri:	1
Test pump:	Not Reported	Pump insta:	N
Install pu:	Not Reported	Capacity:	0
Pump hp:	0	Column len:	0
Closed:	Not Reported	Abandoned:	Not Reported
Abandon da:	0	Site id:	MD7000000472856

Map ID:	287		
Objectid:	479516	County let:	MO
Permit:	MO943102	Mgs id:	Not Reported
B1 seq:	1387	B1 recd:	2003 530
City:	WASHINGTON	State:	DC
Zip:	20407	Driller na:	MARK G. MCCLELLAN
Driller id:	MWD 484	Est gpm pr:	0
Use for wa:	Test, Observation, Monitoring	Approx dep:	28
Drill meth:	BORED	Replacemen:	N
Wapid:	Not Reported	Subdivisio:	FED RESEARCH CTR
Section:	Not Reported	Lot:	09IW04
Nearest to:	WHITE OAK	Town dista:	0
Town direc:	SE	Road name:	POWDER MILL RD
Road side:	N	Road dista:	1800FT
Tax map:	Not Reported	Block:	Not Reported
Parcel:	Not Reported	N grid83:	152324
E grid83:	403684	Lat dec de:	39.038884
Lon dec de:	-76.957451	Issue date:	2003 523
Special fl:	Not Reported	C1 seq:	Not Reported
C1 recd:	0	Completion:	0
Total dept:	0	Num unsucc:	0
Hydrofract:	Not Reported	Grouted:	Not Reported
Grout type:	Not Reported	Grout top:	0
Grout bott:	0	Casing typ:	Not Reported
Casing dia:	0	Casing dep:	0
Casing hei:	Not Reported	Screen typ:	Not Reported
Top screen:	0	Bottom scr:	0
Screen t 1:	Not Reported	Top scre 1:	0
Bottom s 1:	0	Screen t 2:	Not Reported
Top scre 2:	0	Bottom s 2:	0
Screen dia:	0	Flowing we:	Not Reported
Telescopin:	Not Reported	Log type:	Not Reported
Hrs pumped:	0	Pumping ra:	0
Level befo:	0	Level duri:	0
Test pump:	Not Reported	Pump insta:	Not Reported
Install pu:	Not Reported	Capacity:	0
Pump hp:	0	Column len:	0
Closed:	Not Reported	Abandoned:	Not Reported
Abandon da:	0	Site id:	MD7000000479516

Map ID: 287

GEOCHECK VERSION 2.1
STATE DATABASE WELL INFORMATION

Objectid:	479515	County let:	MO
Permit:	MO943101	Mgs id:	Not Reported
B1 seq:	1386	B1 recd:	2003 530
City:	WASHINGTON	State:	DC
Zip:	20407	Driller na:	MARK G. MCCLELLAN
Driller id:	MWD 484	Est gpm pr:	0
Use for wa:	Test, Observation, Monitoring	Approx dep:	28
Drill meth:	BORED	Replacemen:	N
Wapid:	Not Reported	Subdivisio:	FED RESEARCH CTR
Section:	Not Reported	Lot:	09IW03
Nearest to:	WHITE OAK	Town dista:	0
Town direc:	SE	Road name:	POWDER MILL RD
Road side:	N	Road dista:	1800FT
Tax map:	Not Reported	Block:	Not Reported
Parcel:	Not Reported	N grid83:	152324
E grid83:	403684	Lat dec de:	39.038884
Lon dec de:	-76.957451	Issue date:	2003 523
Special fl:	Not Reported	C1 seq:	Not Reported
C1 recd:	0	Completion:	0
Total dept:	0	Num unsucc:	0
Hydrofract:	Not Reported	Grouted:	Not Reported
Grout type:	Not Reported	Grout top:	0
Grout bott:	0	Casing typ:	Not Reported
Casing dia:	0	Casing dep:	0
Casing hei:	Not Reported	Screen typ:	Not Reported
Top screen:	0	Bottom scr:	0
Screen t 1:	Not Reported	Top scre 1:	0
Bottom s 1:	0	Screen t 2:	Not Reported
Top scre 2:	0	Bottom s 2:	0
Screen dia:	0	Flowing we:	Not Reported
Telescopin:	Not Reported	Log type:	Not Reported
Hrs pumped:	0	Pumping ra:	0
Level befo:	0	Level duri:	0
Test pump:	Not Reported	Pump insta:	Not Reported
Install pu:	Not Reported	Capacity:	0
Pump hp:	0	Column len:	0
Closed:	Not Reported	Abandoned:	Not Reported
Abandon da:	0	Site id:	MD7000000479515

Map ID:	287		
Objectid:	479518	County let:	MO
Permit:	MO943104	Mgs id:	Not Reported
B1 seq:	1390	B1 recd:	2003 530
City:	WASHINGTON	State:	DC
Zip:	20407	Driller na:	MARK G. MCCLELLAN
Driller id:	MWD 484	Est gpm pr:	0
Use for wa:	Test, Observation, Monitoring	Approx dep:	28
Drill meth:	BORED	Replacemen:	N
Wapid:	Not Reported	Subdivisio:	FED RESEARCH CTR
Section:	Not Reported	Lot:	09GW206
Nearest to:	WHITE OAK	Town dista:	0
Town direc:	SE	Road name:	POWDER MILL RD
Road side:	N	Road dista:	1800FT
Tax map:	Not Reported	Block:	Not Reported
Parcel:	Not Reported	N grid83:	152324
E grid83:	403684	Lat dec de:	39.038884
Lon dec de:	-76.957451	Issue date:	2003 523
Special fl:	Not Reported	C1 seq:	Not Reported
C1 recd:	0	Completion:	0
Total dept:	0	Num unsucc:	0

Hydrofract:	Not Reported	Grouted:	Not Reported
Grout type:	Not Reported	Grout top:	0
Grout bott:	0	Casing typ:	Not Reported
Casing dia:	0	Casing dep:	0
Casing hei:	Not Reported	Screen typ:	Not Reported
Top screen:	0	Bottom scr:	0
Screen t 1:	Not Reported	Top scre 1:	0
Bottom s 1:	0	Screen t 2:	Not Reported
Top scre 2:	0	Bottom s 2:	0
Screen dia:	0	Flowing we:	Not Reported
Telescopin:	Not Reported	Log type:	Not Reported
Hrs pumped:	0	Pumping ra:	0
Level befo:	0	Level duri:	0
Test pump:	Not Reported	Pump insta:	Not Reported
Install pu:	Not Reported	Capacity:	0
Pump hp:	0	Column len:	0
Closed:	Not Reported	Abandoned:	Not Reported
Abandon da:	0	Site id:	MD7000000479518

Map ID:	287		
Objectid:	479517	County let:	MO
Permit:	MO943103	Mgs id:	Not Reported
B1 seq:	1388	B1 recd:	2003 530
City:	WASHINGTON	State:	DC
Zip:	20407	Driller na:	MARK G. MCCLELLAN
Driller id:	MWD 484	Est gpm pr:	0
Use for wa:	Test, Observation, Monitoring	Approx dep:	28
Drill meth:	BORED	Replacemen:	N
Wapid:	Not Reported	Subdivisio:	FED RESEARCH CTR
Section:	Not Reported	Lot:	09GW205
Nearest to:	WHITE OAK	Town dista:	0
Town direc:	SE	Road name:	POWDER MILL RD
Road side:	N	Road dista:	1800FT
Tax map:	Not Reported	Block:	Not Reported
Parcel:	Not Reported	N grid83:	152324
E grid83:	403684	Lat dec de:	39.038884
Lon dec de:	-76.957451	Issue date:	2003 523
Special fl:	Not Reported	C1 seq:	Not Reported
C1 recd:	0	Completion:	0
Total dept:	0	Num unsucc:	0
Hydrofract:	Not Reported	Grouted:	Not Reported
Grout type:	Not Reported	Grout top:	0
Grout bott:	0	Casing typ:	Not Reported
Casing dia:	0	Casing dep:	0
Casing hei:	Not Reported	Screen typ:	Not Reported
Top screen:	0	Bottom scr:	0
Screen t 1:	Not Reported	Top scre 1:	0
Bottom s 1:	0	Screen t 2:	Not Reported
Top scre 2:	0	Bottom s 2:	0
Screen dia:	0	Flowing we:	Not Reported
Telescopin:	Not Reported	Log type:	Not Reported
Hrs pumped:	0	Pumping ra:	0
Level befo:	0	Level duri:	0
Test pump:	Not Reported	Pump insta:	Not Reported
Install pu:	Not Reported	Capacity:	0
Pump hp:	0	Column len:	0
Closed:	Not Reported	Abandoned:	Not Reported
Abandon da:	0	Site id:	MD7000000479517

Map ID: 287

GEOCHECK VERSION 2.1
STATE DATABASE WELL INFORMATION

Objectid:	477632	County let:	Not Reported
Permit:	PG942649	Mgs id:	Not Reported
B1 seq:	6285	B1 recd:	2003 214
City:	SILVER SPRING	State:	MD
Zip:	20907	Driller na:	ROBERT STEVENS
Driller id:	MGD 17	Est gpm pr:	0
Use for wa:	Test, Observation, Monitoring	Approx dep:	30
Drill meth:	BORED	Replacemen:	N
Wapid:	Not Reported	Subdivisio:	NSWC WHITE OAK
Section:	Not Reported	Lot:	Not Reported
Nearest to:	SILVER SPRING	Town dista:	7
Town direc:	NE	Road name:	DAHLGREN ROAD
Road side:	N	Road dista:	300 FT
Tax map:	18	Block:	Not Reported
Parcel:	89	N grid83:	152324
E grid83:	403684	Lat dec de:	39.038884
Lon dec de:	-76.957451	Issue date:	2003 130
Special fl:	Not Reported	C1 seq:	Not Reported
C1 recd:	0	Completion:	0
Total dept:	0	Num unsucc:	0
Hydrofract:	Not Reported	Grouted:	Not Reported
Grout type:	Not Reported	Grout top:	0
Grout bott:	0	Casing typ:	Not Reported
Casing dia:	0	Casing dep:	0
Casing hei:	Not Reported	Screen typ:	Not Reported
Top screen:	0	Bottom scr:	0
Screen t 1:	Not Reported	Top scre 1:	0
Bottom s 1:	0	Screen t 2:	Not Reported
Top scre 2:	0	Bottom s 2:	0
Screen dia:	0	Flowing we:	Not Reported
Telescopin:	Not Reported	Log type:	Not Reported
Hrs pumped:	0	Pumping ra:	0
Level befo:	0	Level duri:	0
Test pump:	Not Reported	Pump insta:	Not Reported
Install pu:	Not Reported	Capacity:	0
Pump hp:	0	Column len:	0
Closed:	Not Reported	Abandoned:	Not Reported
Abandon da:	0	Site id:	MD7000000477632

Map ID:	287		
Objectid:	474986	County let:	Not Reported
Permit:	MO942943	Mgs id:	Not Reported
B1 seq:	6291	B1 recd:	2003 110
City:	SILVER SPRING	State:	MD
Zip:	20907	Driller na:	ROBERT STEVENS
Driller id:	MGD 17	Est gpm pr:	0
Use for wa:	Test, Observation, Monitoring	Approx dep:	30
Drill meth:	BORED	Replacemen:	N
Wapid:	Not Reported	Subdivisio:	NSWC WHITE OAK
Section:	Not Reported	Lot:	Not Reported
Nearest to:	SILVER SPRING	Town dista:	7
Town direc:	NE	Road name:	SIMS ROAD
Road side:	W	Road dista:	100 FT
Tax map:	Not Reported	Block:	Not Reported
Parcel:	Not Reported	N grid83:	152324
E grid83:	403684	Lat dec de:	39.038884
Lon dec de:	-76.957451	Issue date:	2003 114
Special fl:	Not Reported	C1 seq:	6337
C1 recd:	2003 311	Completion:	2003 2 4
Total dept:	135	Num unsucc:	0

Hydrofract:	N	Grouted:	Y
Grout type:	CM	Grout top:	0
Grout bott:	113	Casing typ:	PL
Casing dia:	2	Casing dep:	115
Casing hei:	+3	Screen typ:	PL
Top screen:	115	Bottom scr:	135
Screen t 1:	Not Reported	Top scre 1:	0
Bottom s 1:	0	Screen t 2:	Not Reported
Top scre 2:	0	Bottom s 2:	0
Screen dia:	2	Flowing we:	Not Reported
Telescopin:	T	Log type:	Not Reported
Hrs pumped:	1	Pumping ra:	1
Level befo:	1	Level duri:	1
Test pump:	Not Reported	Pump insta:	N
Install pu:	Not Reported	Capacity:	0
Pump hp:	0	Column len:	0
Closed:	Not Reported	Abandoned:	Not Reported
Abandon da:	0	Site id:	MD7000000474986

Map ID:	287		
Objectid:	479514	County let:	MO
Permit:	MO943100	Mgs id:	Not Reported
B1 seq:	1385	B1 recd:	2003 530
City:	WASHINGTON	State:	DC
Zip:	20407	Driller na:	MARK G. MCCLELLAN
Driller id:	MWD 484	Est gpm pr:	0
Use for wa:	Test, Observation, Monitoring	Approx dep:	28
Drill meth:	BORED	Replacemen:	N
Wapid:	Not Reported	Subdivisio:	FED RESEARCH CTR
Section:	Not Reported	Lot:	09IW02
Nearest to:	WHITE OAK	Town dista:	0
Town direc:	SE	Road name:	POWDER MILL RD
Road side:	N	Road dista:	1800FT
Tax map:	Not Reported	Block:	Not Reported
Parcel:	Not Reported	N grid83:	152324
E grid83:	403684	Lat dec de:	39.038884
Lon dec de:	-76.957451	Issue date:	2003 523
Special fl:	Not Reported	C1 seq:	Not Reported
C1 recd:	0	Completion:	0
Total dept:	0	Num unsucc:	0
Hydrofract:	Not Reported	Grouted:	Not Reported
Grout type:	Not Reported	Grout top:	0
Grout bott:	0	Casing typ:	Not Reported
Casing dia:	0	Casing dep:	0
Casing hei:	Not Reported	Screen typ:	Not Reported
Top screen:	0	Bottom scr:	0
Screen t 1:	Not Reported	Top scre 1:	0
Bottom s 1:	0	Screen t 2:	Not Reported
Top scre 2:	0	Bottom s 2:	0
Screen dia:	0	Flowing we:	Not Reported
Telescopin:	Not Reported	Log type:	Not Reported
Hrs pumped:	0	Pumping ra:	0
Level befo:	0	Level duri:	0
Test pump:	Not Reported	Pump insta:	Not Reported
Install pu:	Not Reported	Capacity:	0
Pump hp:	0	Column len:	0
Closed:	Not Reported	Abandoned:	Not Reported
Abandon da:	0	Site id:	MD7000000479514

Map ID: 287

GEOCHECK VERSION 2.1
STATE DATABASE WELL INFORMATION

Objectid:	457518	County let:	MO
Permit:	MO942306	Mgs id:	Not Reported
B1 seq:	4395	B1 recd:	2002 423
City:	SILVER SPRING	State:	MD
Zip:	20903	Driller na:	ROBERT ATKINSON
Driller id:	MGD 67	Est gpm pr:	0
Use for wa:	Test, Observation, Monitoring	Approx dep:	40
Drill meth:	BORED	Replacemen:	N
Wapid:	Not Reported	Subdivisio:	Not Reported
Section:	Not Reported	Lot:	Not Reported
Nearest to:	SILVER SPRING	Town dista:	3
Town direc:	NE	Road name:	PERIMETER RD
Road side:	S	Road dista:	120 FT
Tax map:	Not Reported	Block:	Not Reported
Parcel:	Not Reported	N grid83:	152324
E grid83:	403684	Lat dec de:	39.038884
Lon dec de:	-76.957451	Issue date:	2002 5 2
Special fl:	Not Reported	C1 seq:	3068
C1 recd:	2002 6 3	Completion:	2002 425
Total dept:	46	Num unsucc:	0
Hydrofract:	N	Grouted:	Y
Grout type:	CM	Grout top:	0
Grout bott:	31	Casing typ:	PL
Casing dia:	2	Casing dep:	36
Casing hei:	+2	Screen typ:	PL
Top screen:	36	Bottom scr:	46
Screen t 1:	Not Reported	Top scre 1:	0
Bottom s 1:	0	Screen t 2:	Not Reported
Top scre 2:	0	Bottom s 2:	0
Screen dia:	2	Flowing we:	Not Reported
Telescopin:	Not Reported	Log type:	Not Reported
Hrs pumped:	1	Pumping ra:	1
Level befo:	1	Level duri:	1
Test pump:	Not Reported	Pump insta:	N
Install pu:	Not Reported	Capacity:	0
Pump hp:	0	Column len:	0
Closed:	Not Reported	Abandoned:	Not Reported
Abandon da:	0	Site id:	MD7000000457518

Map ID:	287		
Objectid:	469979	County let:	Not Reported
Permit:	MO942048	Mgs id:	Not Reported
B1 seq:	8265	B1 recd:	2001 913
City:	SILVER SPRING	State:	MD
Zip:	20907	Driller na:	ROBERT STEVENS
Driller id:	MGD 17	Est gpm pr:	0
Use for wa:	Test, Observation, Monitoring	Approx dep:	30
Drill meth:	BORED	Replacemen:	N
Wapid:	Not Reported	Subdivisio:	NSWC WHITE OAK
Section:	Not Reported	Lot:	Not Reported
Nearest to:	SILVER SPRING	Town dista:	7
Town direc:	NE	Road name:	ISHERWOOD DRIVE
Road side:	W	Road dista:	300 FT
Tax map:	Not Reported	Block:	Not Reported
Parcel:	Not Reported	N grid83:	152324
E grid83:	403684	Lat dec de:	39.038884
Lon dec de:	-76.957451	Issue date:	2001 913
Special fl:	Y	C1 seq:	Not Reported
C1 recd:	0	Completion:	0
Total dept:	0	Num unsucc:	0

Hydrofract:	Not Reported	Grouted:	Not Reported
Grout type:	Not Reported	Grout top:	0
Grout bott:	0	Casing typ:	Not Reported
Casing dia:	0	Casing dep:	0
Casing hei:	Not Reported	Screen typ:	Not Reported
Top screen:	0	Bottom scr:	0
Screen t 1:	Not Reported	Top scre 1:	0
Bottom s 1:	0	Screen t 2:	Not Reported
Top scre 2:	0	Bottom s 2:	0
Screen dia:	0	Flowing we:	Not Reported
Telescopin:	Not Reported	Log type:	Not Reported
Hrs pumped:	0	Pumping ra:	0
Level befo:	0	Level duri:	0
Test pump:	Not Reported	Pump insta:	Not Reported
Install pu:	Not Reported	Capacity:	0
Pump hp:	0	Column len:	0
Closed:	Not Reported	Abandoned:	Not Reported
Abandon da:	0	Site id:	MD7000000469979

Map ID:	287		
Objectid:	457526	County let:	MO
Permit:	MO942316	Mgs id:	Not Reported
B1 seq:	7855	B1 recd:	2002 430
City:	SILVER SPRING	State:	MD
Zip:	20850	Driller na:	ROBERT ATKINSON
Driller id:	MGD 67	Est gpm pr:	0
Use for wa:	Test, Observation, Monitoring	Approx dep:	60
Drill meth:	BORED	Replacemen:	N
Wapid:	Not Reported	Subdivisio:	Not Reported
Section:	Not Reported	Lot:	Not Reported
Nearest to:	SILVER SPRING	Town dista:	3
Town direc:	NE	Road name:	SIMS ROAD
Road side:	S	Road dista:	40 FT
Tax map:	Not Reported	Block:	Not Reported
Parcel:	Not Reported	N grid83:	152324
E grid83:	403684	Lat dec de:	39.038884
Lon dec de:	-76.957451	Issue date:	2002 5 6
Special fl:	Not Reported	C1 seq:	8426
C1 recd:	2002 6 3	Completion:	2002 5 9
Total dept:	60	Num unsucc:	0
Hydrofract:	N	Grouted:	Y
Grout type:	CM	Grout top:	0
Grout bott:	45	Casing typ:	PL
Casing dia:	2	Casing dep:	50
Casing hei:	Not Reported	Screen typ:	PL
Top screen:	50	Bottom scr:	60
Screen t 1:	Not Reported	Top scre 1:	0
Bottom s 1:	0	Screen t 2:	Not Reported
Top scre 2:	0	Bottom s 2:	0
Screen dia:	2	Flowing we:	Not Reported
Telescopin:	Not Reported	Log type:	Not Reported
Hrs pumped:	1	Pumping ra:	1
Level befo:	1	Level duri:	1
Test pump:	O	Pump insta:	N
Install pu:	Not Reported	Capacity:	0
Pump hp:	0	Column len:	0
Closed:	Not Reported	Abandoned:	Y
Abandon da:	2002 725	Site id:	MD7000000457526

Map ID: 287

GEOCHECK VERSION 2.1
STATE DATABASE WELL INFORMATION

Objectid:	457527	County let:	MO
Permit:	MO942317	Mgs id:	Not Reported
B1 seq:	7854	B1 recd:	2002 430
City:	SILVER SPRING	State:	MD
Zip:	20850	Driller na:	ROBERT ATKINSON
Driller id:	MGD 67	Est gpm pr:	0
Use for wa:	Test, Observation, Monitoring	Approx dep:	60
Drill meth:	BORED	Replacemen:	N
Wapid:	Not Reported	Subdivisio:	Not Reported
Section:	Not Reported	Lot:	Not Reported
Nearest to:	SILVER SPRING	Town dista:	3
Town direc:	NE	Road name:	SIMS RD
Road side:	E	Road dista:	80 FT
Tax map:	Not Reported	Block:	Not Reported
Parcel:	Not Reported	N grid83:	152324
E grid83:	403684	Lat dec de:	39.038884
Lon dec de:	-76.957451	Issue date:	2002 5 6
Special fl:	Not Reported	C1 seq:	8427
C1 recd:	2002 6 3	Completion:	2002 5 7
Total dept:	65	Num unsucc:	0
Hydrofract:	N	Grouted:	Y
Grout type:	CM	Grout top:	0
Grout bott:	50	Casing typ:	PL
Casing dia:	2	Casing dep:	55
Casing hei:	+2	Screen typ:	PL
Top screen:	55	Bottom scr:	65
Screen t 1:	Not Reported	Top scre 1:	0
Bottom s 1:	0	Screen t 2:	Not Reported
Top scre 2:	0	Bottom s 2:	0
Screen dia:	2	Flowing we:	Not Reported
Telescopin:	Not Reported	Log type:	Not Reported
Hrs pumped:	1	Pumping ra:	1
Level befo:	1	Level duri:	1
Test pump:	O	Pump insta:	N
Install pu:	Not Reported	Capacity:	0
Pump hp:	0	Column len:	0
Closed:	Not Reported	Abandoned:	Y
Abandon da:	2002 725	Site id:	MD7000000457527

Map ID:	287		
Objectid:	472854	County let:	Not Reported
Permit:	PG942646	Mgs id:	Not Reported
B1 seq:	6290	B1 recd:	2003 214
City:	SILVER SPRING	State:	MD
Zip:	20907	Driller na:	ROBERT STEVENS
Driller id:	MGD 17	Est gpm pr:	0
Use for wa:	Test, Observation, Monitoring	Approx dep:	30
Drill meth:	BORED	Replacemen:	N
Wapid:	Not Reported	Subdivisio:	NSWC WHITE OAK
Section:	Not Reported	Lot:	Not Reported
Nearest to:	SILVER SPRING	Town dista:	7
Town direc:	NE	Road name:	DAHLGREN ROAD
Road side:	N	Road dista:	500 FT
Tax map:	18	Block:	Not Reported
Parcel:	89	N grid83:	152324
E grid83:	403684	Lat dec de:	39.038884
Lon dec de:	-76.957451	Issue date:	2003 130
Special fl:	Not Reported	C1 seq:	9737
C1 recd:	2003 311	Completion:	2003 120
Total dept:	50	Num unsucc:	0

Hydrofract:	N	Grouted:	Y
Grout type:	CM	Grout top:	0
Grout bott:	38	Casing typ:	PL
Casing dia:	2	Casing dep:	40
Casing hei:	+3	Screen typ:	PL
Top screen:	40	Bottom scr:	50
Screen t 1:	Not Reported	Top scre 1:	0
Bottom s 1:	0	Screen t 2:	Not Reported
Top scre 2:	0	Bottom s 2:	0
Screen dia:	2	Flowing we:	Not Reported
Telescopin:	Not Reported	Log type:	Not Reported
Hrs pumped:	1	Pumping ra:	1
Level befo:	1	Level duri:	1
Test pump:	Not Reported	Pump insta:	N
Install pu:	Not Reported	Capacity:	0
Pump hp:	0	Column len:	0
Closed:	Not Reported	Abandoned:	Not Reported
Abandon da:	0	Site id:	MD7000000472854

Map ID:	287		
Objectid:	472855	County let:	Not Reported
Permit:	PG942647	Mgs id:	Not Reported
B1 seq:	6289	B1 recd:	2003 214
City:	SILVER SPRING	State:	MD
Zip:	20907	Driller na:	ROBERT STEVENS
Driller id:	MGD 17	Est gpm pr:	0
Use for wa:	Test, Observation, Monitoring	Approx dep:	30
Drill meth:	BORED	Replacemen:	N
Wapid:	Not Reported	Subdivisio:	NSWC WHITE OAK
Section:	Not Reported	Lot:	Not Reported
Nearest to:	SILVER SPRING	Town dista:	7
Town direc:	NE	Road name:	DAHLGREN ROAD
Road side:	N	Road dista:	200 FT
Tax map:	18	Block:	Not Reported
Parcel:	89	N grid83:	152324
E grid83:	403684	Lat dec de:	39.038884
Lon dec de:	-76.957451	Issue date:	2003 130
Special fl:	Not Reported	C1 seq:	9738
C1 recd:	2003 311	Completion:	2003 130
Total dept:	82	Num unsucc:	0
Hydrofract:	N	Grouted:	Y
Grout type:	CM	Grout top:	0
Grout bott:	70	Casing typ:	PL
Casing dia:	2	Casing dep:	72
Casing hei:	+3	Screen typ:	PL
Top screen:	72	Bottom scr:	82
Screen t 1:	Not Reported	Top scre 1:	0
Bottom s 1:	0	Screen t 2:	Not Reported
Top scre 2:	0	Bottom s 2:	0
Screen dia:	2	Flowing we:	Not Reported
Telescopin:	Not Reported	Log type:	Not Reported
Hrs pumped:	1	Pumping ra:	1
Level befo:	1	Level duri:	1
Test pump:	Not Reported	Pump insta:	N
Install pu:	Not Reported	Capacity:	0
Pump hp:	0	Column len:	0
Closed:	Not Reported	Abandoned:	Not Reported
Abandon da:	0	Site id:	MD7000000472855

Map ID: 287

GEOCHECK VERSION 2.1
STATE DATABASE WELL INFORMATION

Objectid:	469980	County let:	Not Reported
Permit:	MO942052	Mgs id:	Not Reported
B1 seq:	8256	B1 recd:	2001 912
City:	SILVER SPRING	State:	MD
Zip:	20907	Driller na:	ROBERT STEVENS
Driller id:	MGD 17	Est gpm pr:	0
Use for wa:	Test, Observation, Monitoring	Approx dep:	30
Drill meth:	BORED	Replacemen:	N
Wapid:	Not Reported	Subdivisio:	NSWC WHITE OAK
Section:	Not Reported	Lot:	MW-4
Nearest to:	SILVER SPRING	Town dista:	7
Town direc:	NE	Road name:	PERIMETER ROAD
Road side:	S	Road dista:	75 FT
Tax map:	Not Reported	Block:	Not Reported
Parcel:	Not Reported	N grid83:	152324
E grid83:	403684	Lat dec de:	39.038884
Lon dec de:	-76.957451	Issue date:	2001 913
Special fl:	Not Reported	C1 seq:	Not Reported
C1 recd:	0	Completion:	0
Total dept:	0	Num unsucc:	0
Hydrofract:	Not Reported	Grouted:	Not Reported
Grout type:	Not Reported	Grout top:	0
Grout bott:	0	Casing typ:	Not Reported
Casing dia:	0	Casing dep:	0
Casing hei:	Not Reported	Screen typ:	Not Reported
Top screen:	0	Bottom scr:	0
Screen t 1:	Not Reported	Top scre 1:	0
Bottom s 1:	0	Screen t 2:	Not Reported
Top scre 2:	0	Bottom s 2:	0
Screen dia:	0	Flowing we:	Not Reported
Telescopin:	Not Reported	Log type:	Not Reported
Hrs pumped:	0	Pumping ra:	0
Level befo:	0	Level duri:	0
Test pump:	Not Reported	Pump insta:	Not Reported
Install pu:	Not Reported	Capacity:	0
Pump hp:	0	Column len:	0
Closed:	Not Reported	Abandoned:	Not Reported
Abandon da:	0	Site id:	MD7000000469980

Map ID:	287		
Objectid:	469981	County let:	Not Reported
Permit:	MO942053	Mgs id:	Not Reported
B1 seq:	8258	B1 recd:	2001 912
City:	SILVER SPRING	State:	MD
Zip:	20907	Driller na:	ROBERT STEVENS
Driller id:	MGD 17	Est gpm pr:	0
Use for wa:	Test, Observation, Monitoring	Approx dep:	30
Drill meth:	BORED	Replacemen:	N
Wapid:	Not Reported	Subdivisio:	NSWC WHITE OAK
Section:	Not Reported	Lot:	MW-5
Nearest to:	SILVER SPRING	Town dista:	7
Town direc:	NE	Road name:	PERIMETER ROAD
Road side:	S	Road dista:	75 FT
Tax map:	Not Reported	Block:	Not Reported
Parcel:	Not Reported	N grid83:	152324
E grid83:	403684	Lat dec de:	39.038884
Lon dec de:	-76.957451	Issue date:	2001 913
Special fl:	Not Reported	C1 seq:	Not Reported
C1 recd:	0	Completion:	0
Total dept:	0	Num unsucc:	0

Hydrofract:	Not Reported	Grouted:	Not Reported
Grout type:	Not Reported	Grout top:	0
Grout bott:	0	Casing typ:	Not Reported
Casing dia:	0	Casing dep:	0
Casing hei:	Not Reported	Screen typ:	Not Reported
Top screen:	0	Bottom scr:	0
Screen t 1:	Not Reported	Top scre 1:	0
Bottom s 1:	0	Screen t 2:	Not Reported
Top scre 2:	0	Bottom s 2:	0
Screen dia:	0	Flowing we:	Not Reported
Telescopin:	Not Reported	Log type:	Not Reported
Hrs pumped:	0	Pumping ra:	0
Level befo:	0	Level duri:	0
Test pump:	Not Reported	Pump insta:	Not Reported
Install pu:	Not Reported	Capacity:	0
Pump hp:	0	Column len:	0
Closed:	Not Reported	Abandoned:	Not Reported
Abandon da:	0	Site id:	MD7000000469981

Map ID:	287		
Objectid:	455707	County let:	MO
Permit:	MO942049	Mgs id:	Not Reported
B1 seq:	8253	B1 recd:	2001 912
City:	SILVER SPRING	State:	MD
Zip:	20907	Driller na:	ROBERT STEVENS
Driller id:	MGD 17	Est gpm pr:	0
Use for wa:	Test, Observation, Monitoring	Approx dep:	30
Drill meth:	BORED	Replacemen:	N
Wapid:	Not Reported	Subdivisio:	NSWC WHITE OAK
Section:	Not Reported	Lot:	Not Reported
Nearest to:	SILVER SPRING	Town dista:	7
Town direc:	NE	Road name:	ISHERWOOD DRIVE
Road side:	W	Road dista:	300 FT
Tax map:	Not Reported	Block:	Not Reported
Parcel:	Not Reported	N grid83:	152324
E grid83:	403684	Lat dec de:	39.038884
Lon dec de:	-76.957451	Issue date:	2001 913
Special fl:	Not Reported	C1 seq:	3147
C1 recd:	20011116	Completion:	200111 8
Total dept:	35	Num unsucc:	0
Hydrofract:	N	Grouted:	Y
Grout type:	CM	Grout top:	0
Grout bott:	13	Casing typ:	PL
Casing dia:	2	Casing dep:	15
Casing hei:	+2	Screen typ:	PL
Top screen:	15	Bottom scr:	35
Screen t 1:	Not Reported	Top scre 1:	0
Bottom s 1:	0	Screen t 2:	Not Reported
Top scre 2:	0	Bottom s 2:	0
Screen dia:	2	Flowing we:	Not Reported
Telescopin:	Not Reported	Log type:	Not Reported
Hrs pumped:	1	Pumping ra:	1
Level befo:	1	Level duri:	1
Test pump:	Not Reported	Pump insta:	N
Install pu:	Not Reported	Capacity:	0
Pump hp:	0	Column len:	0
Closed:	Not Reported	Abandoned:	Not Reported
Abandon da:	0	Site id:	MD7000000455707

Map ID: 287

GEOCHECK VERSION 2.1
STATE DATABASE WELL INFORMATION

Objectid:	457521	County let:	MO
Permit:	MO942311	Mgs id:	Not Reported
B1 seq:	7853	B1 recd:	2002 430
City:	SILVER SPRING	State:	MD
Zip:	20850	Driller na:	ROBERT ATKINSON
Driller id:	MGD 67	Est gpm pr:	0
Use for wa:	Test, Observation, Monitoring	Approx dep:	60
Drill meth:	BORED	Replacemen:	N
Wapid:	Not Reported	Subdivisio:	Not Reported
Section:	Not Reported	Lot:	Not Reported
Nearest to:	SILVER SPRING	Town dista:	3
Town direc:	NE	Road name:	DAHLGREN RD
Road side:	S	Road dista:	20 FT
Tax map:	Not Reported	Block:	Not Reported
Parcel:	Not Reported	N grid83:	152324
E grid83:	403684	Lat dec de:	39.038884
Lon dec de:	-76.957451	Issue date:	2002 5 6
Special fl:	Not Reported	C1 seq:	8421
C1 recd:	2002 6 3	Completion:	2002 5 2
Total dept:	45	Num unsucc:	0
Hydrofract:	N	Grouted:	Y
Grout type:	CM	Grout top:	0
Grout bott:	30	Casing typ:	PL
Casing dia:	2	Casing dep:	35
Casing hei:	+2	Screen typ:	PL
Top screen:	35	Bottom scr:	45
Screen t 1:	Not Reported	Top scre 1:	0
Bottom s 1:	0	Screen t 2:	Not Reported
Top scre 2:	0	Bottom s 2:	0
Screen dia:	2	Flowing we:	Not Reported
Telescopin:	Not Reported	Log type:	Not Reported
Hrs pumped:	1	Pumping ra:	1
Level befo:	1	Level duri:	1
Test pump:	O	Pump insta:	N
Install pu:	Not Reported	Capacity:	0
Pump hp:	0	Column len:	0
Closed:	Not Reported	Abandoned:	Y
Abandon da:	2002 725	Site id:	MD7000000457521

Map ID:	287		
Objectid:	455670	County let:	MO
Permit:	MO942051	Mgs id:	Not Reported
B1 seq:	8255	B1 recd:	2001 913
City:	SILVER SPRING	State:	MD
Zip:	20907	Driller na:	ROBERT STEVENS
Driller id:	MGD 17	Est gpm pr:	0
Use for wa:	Test, Observation, Monitoring	Approx dep:	30
Drill meth:	BORED	Replacemen:	N
Wapid:	Not Reported	Subdivisio:	NSWC WHITE OAK
Section:	Not Reported	Lot:	MW3
Nearest to:	SILVER SPRING	Town dista:	7
Town direc:	NE	Road name:	SIMS ROAD
Road side:	W	Road dista:	150 FT
Tax map:	Not Reported	Block:	Not Reported
Parcel:	Not Reported	N grid83:	152324
E grid83:	403684	Lat dec de:	39.038884
Lon dec de:	-76.957451	Issue date:	2001 913
Special fl:	Not Reported	C1 seq:	3149
C1 recd:	20011116	Completion:	2001 9 9
Total dept:	53	Num unsucc:	0

Hydrofract:	N	Grouted:	Y
Grout type:	CM	Grout top:	0
Grout bott:	46	Casing typ:	PL
Casing dia:	2	Casing dep:	48
Casing hei:	+2	Screen typ:	PL
Top screen:	48	Bottom scr:	53
Screen t 1:	Not Reported	Top scre 1:	0
Bottom s 1:	0	Screen t 2:	Not Reported
Top scre 2:	0	Bottom s 2:	0
Screen dia:	2	Flowing we:	Not Reported
Telescopin:	Not Reported	Log type:	Not Reported
Hrs pumped:	1	Pumping ra:	1
Level befo:	1	Level duri:	1
Test pump:	Not Reported	Pump insta:	N
Install pu:	Not Reported	Capacity:	0
Pump hp:	0	Column len:	0
Closed:	Not Reported	Abandoned:	Not Reported
Abandon da:	0	Site id:	MD7000000455670

Map ID:	287		
Objectid:	455688	County let:	MO
Permit:	MO942050	Mgs id:	Not Reported
B1 seq:	8254	B1 recd:	2001 912
City:	SILVER SPRING	State:	MD
Zip:	20907	Driller na:	ROBERT STEVENS
Driller id:	MGD 17	Est gpm pr:	0
Use for wa:	Test, Observation, Monitoring	Approx dep:	30
Drill meth:	BORED	Replacemen:	N
Wapid:	Not Reported	Subdivisio:	NSWC WHITE OAK
Section:	Not Reported	Lot:	Not Reported
Nearest to:	SILVER SPRING	Town dista:	7
Town direc:	NE	Road name:	SIMS ROAD
Road side:	W	Road dista:	100 FT
Tax map:	Not Reported	Block:	Not Reported
Parcel:	Not Reported	N grid83:	152324
E grid83:	403684	Lat dec de:	39.038884
Lon dec de:	-76.957451	Issue date:	2001 913
Special fl:	Not Reported	C1 seq:	3148
C1 recd:	20011116	Completion:	2001 918
Total dept:	38	Num unsucc:	0
Hydrofract:	N	Grouted:	Y
Grout type:	CM	Grout top:	0
Grout bott:	31	Casing typ:	PL
Casing dia:	2	Casing dep:	33
Casing hei:	+2	Screen typ:	PL
Top screen:	33	Bottom scr:	38
Screen t 1:	Not Reported	Top scre 1:	0
Bottom s 1:	0	Screen t 2:	Not Reported
Top scre 2:	0	Bottom s 2:	0
Screen dia:	2	Flowing we:	Not Reported
Telescopin:	Not Reported	Log type:	Not Reported
Hrs pumped:	1	Pumping ra:	1
Level befo:	1	Level duri:	1
Test pump:	Not Reported	Pump insta:	N
Install pu:	Not Reported	Capacity:	0
Pump hp:	0	Column len:	0
Closed:	Not Reported	Abandoned:	Not Reported
Abandon da:	0	Site id:	MD7000000455688

Map ID: 287

GEOCHECK VERSION 2.1
STATE DATABASE WELL INFORMATION

Objectid:	457524	County let:	MO
Permit:	MO942314	Mgs id:	Not Reported
B1 seq:	7857	B1 recd:	2002 430
City:	SILVER SPRING	State:	MD
Zip:	20850	Driller na:	ROBERT ATKINSON
Driller id:	MGD 67	Est gpm pr:	0
Use for wa:	Test, Observation, Monitoring	Approx dep:	60
Drill meth:	BORED	Replacemen:	N
Wapid:	Not Reported	Subdivisio:	Not Reported
Section:	Not Reported	Lot:	Not Reported
Nearest to:	SILVER SPRING	Town dista:	3
Town direc:	NE	Road name:	SIMS ROAD
Road side:	E	Road dista:	160 FT
Tax map:	Not Reported	Block:	Not Reported
Parcel:	Not Reported	N grid83:	152324
E grid83:	403684	Lat dec de:	39.038884
Lon dec de:	-76.957451	Issue date:	2002 5 6
Special fl:	Not Reported	C1 seq:	8424
C1 recd:	2002 6 3	Completion:	2002 5 8
Total dept:	60	Num unsucc:	0
Hydrofract:	N	Grouted:	Y
Grout type:	CM	Grout top:	0
Grout bott:	45	Casing typ:	PL
Casing dia:	2	Casing dep:	50
Casing hei:	Not Reported	Screen typ:	PL
Top screen:	50	Bottom scr:	60
Screen t 1:	Not Reported	Top scre 1:	0
Bottom s 1:	0	Screen t 2:	Not Reported
Top scre 2:	0	Bottom s 2:	0
Screen dia:	2	Flowing we:	Not Reported
Telescopin:	Not Reported	Log type:	Not Reported
Hrs pumped:	1	Pumping ra:	1
Level befo:	1	Level duri:	1
Test pump:	O	Pump insta:	N
Install pu:	Not Reported	Capacity:	0
Pump hp:	0	Column len:	0
Closed:	Not Reported	Abandoned:	Y
Abandon da:	2002 725	Site id:	MD7000000457524

Map ID:	287		
Objectid:	457525	County let:	MO
Permit:	MO942315	Mgs id:	Not Reported
B1 seq:	7856	B1 recd:	2002 430
City:	SILVER SPRING	State:	MD
Zip:	20850	Driller na:	ROBERT ATKINSON
Driller id:	MGD 67	Est gpm pr:	0
Use for wa:	Test, Observation, Monitoring	Approx dep:	60
Drill meth:	BORED	Replacemen:	N
Wapid:	Not Reported	Subdivisio:	Not Reported
Section:	Not Reported	Lot:	Not Reported
Nearest to:	SILVER SPRING	Town dista:	3
Town direc:	NE	Road name:	SIMS RD
Road side:	E	Road dista:	200 FT
Tax map:	Not Reported	Block:	Not Reported
Parcel:	Not Reported	N grid83:	152324
E grid83:	403684	Lat dec de:	39.038884
Lon dec de:	-76.957451	Issue date:	2002 5 6
Special fl:	Not Reported	C1 seq:	8425
C1 recd:	2002 6 3	Completion:	2002 5 8
Total dept:	66	Num unsucc:	0

Hydrofract:	N	Grouted:	Y
Grout type:	CM	Grout top:	0
Grout bott:	50	Casing typ:	PL
Casing dia:	2	Casing dep:	55
Casing hei:	+2	Screen typ:	PL
Top screen:	55	Bottom scr:	65
Screen t 1:	Not Reported	Top scre 1:	0
Bottom s 1:	0	Screen t 2:	Not Reported
Top scre 2:	0	Bottom s 2:	0
Screen dia:	2	Flowing we:	Not Reported
Telescopin:	Not Reported	Log type:	Not Reported
Hrs pumped:	1	Pumping ra:	1
Level befo:	1	Level duri:	1
Test pump:	O	Pump insta:	N
Install pu:	Not Reported	Capacity:	0
Pump hp:	0	Column len:	0
Closed:	Not Reported	Abandoned:	Y
Abandon da:	2002 725	Site id:	MD7000000457525

Map ID:	287		
Objectid:	457522	County let:	MO
Permit:	MO942312	Mgs id:	Not Reported
B1 seq:	7852	B1 recd:	2002 430
City:	SILVER SPRING	State:	MD
Zip:	20850	Driller na:	ROBERT ATKINSON
Driller id:	MGD 67	Est gpm pr:	0
Use for wa:	Test, Observation, Monitoring	Approx dep:	60
Drill meth:	BORED	Replacemen:	N
Wapid:	Not Reported	Subdivisio:	Not Reported
Section:	Not Reported	Lot:	Not Reported
Nearest to:	SILVER SPRING	Town dista:	3
Town direc:	NE	Road name:	DAHLGREN RD
Road side:	S	Road dista:	45 FT
Tax map:	Not Reported	Block:	Not Reported
Parcel:	Not Reported	N grid83:	152324
E grid83:	403684	Lat dec de:	39.038884
Lon dec de:	-76.957451	Issue date:	2002 5 6
Special fl:	Not Reported	C1 seq:	8422
C1 recd:	2002 6 3	Completion:	2002 5 1
Total dept:	52	Num unsucc:	0
Hydrofract:	N	Grouted:	Y
Grout type:	CM	Grout top:	0
Grout bott:	37	Casing typ:	PL
Casing dia:	2	Casing dep:	42
Casing hei:	+2	Screen typ:	PL
Top screen:	42	Bottom scr:	52
Screen t 1:	Not Reported	Top scre 1:	0
Bottom s 1:	0	Screen t 2:	Not Reported
Top scre 2:	0	Bottom s 2:	0
Screen dia:	2	Flowing we:	Not Reported
Telescopin:	Not Reported	Log type:	Not Reported
Hrs pumped:	1	Pumping ra:	1
Level befo:	1	Level duri:	1
Test pump:	O	Pump insta:	N
Install pu:	Not Reported	Capacity:	0
Pump hp:	0	Column len:	0
Closed:	Not Reported	Abandoned:	Y
Abandon da:	2002 725	Site id:	MD7000000457522

Map ID: 287

GEOCHECK VERSION 2.1
STATE DATABASE WELL INFORMATION

Objectid:	457523	County let:	MO
Permit:	MO942313	Mgs id:	Not Reported
B1 seq:	7851	B1 recd:	2002 430
City:	SILVER SPRING	State:	MD
Zip:	20850	Driller na:	ROBERT ATKINSON
Driller id:	MGD 67	Est gpm pr:	0
Use for wa:	Test, Observation, Monitoring	Approx dep:	60
Drill meth:	BORED	Replacemen:	N
Wapid:	Not Reported	Subdivisio:	Not Reported
Section:	Not Reported	Lot:	Not Reported
Nearest to:	SILVER SPRING	Town dista:	3
Town direc:	NE	Road name:	DAHLGREN RD
Road side:	N	Road dista:	10 FT
Tax map:	Not Reported	Block:	Not Reported
Parcel:	Not Reported	N grid83:	152324
E grid83:	403684	Lat dec de:	39.038884
Lon dec de:	-76.957451	Issue date:	2002 5 6
Special fl:	Not Reported	C1 seq:	8423
C1 recd:	2002 6 3	Completion:	2002 430
Total dept:	48	Num unsucc:	0
Hydrofract:	N	Grouted:	Y
Grout type:	CM	Grout top:	0
Grout bott:	33	Casing typ:	PL
Casing dia:	2	Casing dep:	38
Casing hei:	+2	Screen typ:	PL
Top screen:	38	Bottom scr:	48
Screen t 1:	Not Reported	Top scre 1:	0
Bottom s 1:	0	Screen t 2:	Not Reported
Top scre 2:	0	Bottom s 2:	0
Screen dia:	2	Flowing we:	Not Reported
Telescopin:	Not Reported	Log type:	Not Reported
Hrs pumped:	1	Pumping ra:	1
Level befo:	1	Level duri:	1
Test pump:	O	Pump insta:	N
Install pu:	Not Reported	Capacity:	0
Pump hp:	0	Column len:	0
Closed:	Not Reported	Abandoned:	Y
Abandon da:	2002 725	Site id:	MD7000000457523

Map ID:	288		
Objectid:	410111	County let:	PG
Permit:	PG940908	Mgs id:	Not Reported
B1 seq:	4352	B1 recd:	19981130
City:	SILVER SPRING	State:	MD
Zip:	20907	Driller na:	ROBERT STEVENS
Driller id:	MGD 17	Est gpm pr:	0
Use for wa:	Test, Observation, Monitoring	Approx dep:	30
Drill meth:	BORED	Replacemen:	N
Wapid:	Not Reported	Subdivisio:	NSWC WHITE OAK
Section:	Not Reported	Lot:	Not Reported
Nearest to:	SILVER SPRING	Town dista:	7
Town direc:	NE	Road name:	FLORAL ROAD
Road side:	W	Road dista:	900 FT
Tax map:	Not Reported	Block:	Not Reported
Parcel:	Not Reported	N grid83:	152324
E grid83:	403988	Lat dec de:	39.038883
Lon dec de:	-76.95393	Issue date:	199812 4
Special fl:	Not Reported	C1 seq:	9606
C1 recd:	1999 219	Completion:	199812 8
Total dept:	30	Num unsucc:	0

Hydrofract:	N	Grouted:	Y
Grout type:	CM	Grout top:	0
Grout bott:	18	Casing typ:	PL
Casing dia:	2	Casing dep:	20
Casing hei:	+2	Screen typ:	PL
Top screen:	20	Bottom scr:	30
Screen t 1:	Not Reported	Top scre 1:	0
Bottom s 1:	0	Screen t 2:	Not Reported
Top scre 2:	0	Bottom s 2:	0
Screen dia:	2	Flowing we:	Not Reported
Telescopin:	Not Reported	Log type:	Not Reported
Hrs pumped:	1	Pumping ra:	1
Level befo:	1	Level duri:	1
Test pump:	Not Reported	Pump insta:	N
Install pu:	Not Reported	Capacity:	0
Pump hp:	0	Column len:	0
Closed:	Not Reported	Abandoned:	Not Reported
Abandon da:	0	Site id:	MD7000000410111

Map ID:	288		
Objectid:	410112	County let:	PG
Permit:	PG940909	Mgs id:	Not Reported
B1 seq:	4351	B1 recd:	19981130
City:	SILVER SPRING	State:	MD
Zip:	20907	Driller na:	ROBERT STEVENS
Driller id:	MGD 17	Est gpm pr:	0
Use for wa:	Test, Observation, Monitoring	Approx dep:	30
Drill meth:	BORED	Replacemen:	N
Wapid:	Not Reported	Subdivisio:	NSWC WHITE OAK
Section:	Not Reported	Lot:	Not Reported
Nearest to:	SILVER SPRING	Town dista:	7
Town direc:	NE	Road name:	FLORAL ROAD
Road side:	W	Road dista:	900 FT
Tax map:	Not Reported	Block:	Not Reported
Parcel:	Not Reported	N grid83:	152324
E grid83:	403988	Lat dec de:	39.038883
Lon dec de:	-76.95393	Issue date:	199812 4
Special fl:	Not Reported	C1 seq:	9956
C1 recd:	1999 219	Completion:	199812 7
Total dept:	42	Num unsucc:	0
Hydrofract:	N	Grouted:	Y
Grout type:	CM	Grout top:	0
Grout bott:	30	Casing typ:	PL
Casing dia:	2	Casing dep:	32
Casing hei:	+2	Screen typ:	PL
Top screen:	32	Bottom scr:	42
Screen t 1:	Not Reported	Top scre 1:	0
Bottom s 1:	0	Screen t 2:	Not Reported
Top scre 2:	0	Bottom s 2:	0
Screen dia:	2	Flowing we:	Not Reported
Telescopin:	Not Reported	Log type:	Not Reported
Hrs pumped:	0	Pumping ra:	0
Level befo:	0	Level duri:	0
Test pump:	Not Reported	Pump insta:	N
Install pu:	Not Reported	Capacity:	0
Pump hp:	0	Column len:	0
Closed:	Not Reported	Abandoned:	Not Reported
Abandon da:	0	Site id:	MD7000000410112

Map ID: 288

GEOCHECK VERSION 2.1
STATE DATABASE WELL INFORMATION

Objectid:	410110	County let:	PG
Permit:	PG940907	Mgs id:	Not Reported
B1 seq:	4362	B1 recd:	19981130
City:	SILVER SPRING	State:	MD
Zip:	20907	Driller na:	ROBERT STEVENS
Driller id:	MGD 17	Est gpm pr:	0
Use for wa:	Test, Observation, Monitoring	Approx dep:	40
Drill meth:	BORED	Replacemen:	N
Wapid:	Not Reported	Subdivisio:	NSWC WHITE OAK
Section:	Not Reported	Lot:	Not Reported
Nearest to:	SILVER SPRING	Town dista:	7
Town direc:	NE	Road name:	FLORAL ROAD
Road side:	W	Road dista:	900
Tax map:	Not Reported	Block:	Not Reported
Parcel:	Not Reported	N grid83:	152324
E grid83:	403988	Lat dec de:	39.038883
Lon dec de:	-76.95393	Issue date:	199812 4
Special fl:	Not Reported	C1 seq:	9605
C1 recd:	1999 219	Completion:	199812 9
Total dept:	48	Num unsucc:	0
Hydrofract:	N	Grouted:	Y
Grout type:	CM	Grout top:	0
Grout bott:	6	Casing typ:	PL
Casing dia:	4	Casing dep:	8
Casing hei:	+2	Screen typ:	PL
Top screen:	8	Bottom scr:	48
Screen t 1:	Not Reported	Top scre 1:	0
Bottom s 1:	0	Screen t 2:	Not Reported
Top scre 2:	0	Bottom s 2:	0
Screen dia:	4	Flowing we:	Not Reported
Telescopin:	Not Reported	Log type:	Not Reported
Hrs pumped:	1	Pumping ra:	1
Level befo:	1	Level duri:	1
Test pump:	Not Reported	Pump insta:	N
Install pu:	Not Reported	Capacity:	0
Pump hp:	0	Column len:	0
Closed:	Not Reported	Abandoned:	Not Reported
Abandon da:	0	Site id:	MD7000000410110

Map ID:	288		
Objectid:	408925	County let:	Not Reported
Permit:	PG940516	Mgs id:	Not Reported
B1 seq:	9753	B1 recd:	19971212
City:	UPPER MARLBOR	State:	MD
Zip:	20772	Driller na:	THOMAS CHEW
Driller id:	MGD 62	Est gpm pr:	0
Use for wa:	Test, Observation, Monitoring	Approx dep:	25
Drill meth:	BORED	Replacemen:	N
Wapid:	Not Reported	Subdivisio:	Not Reported
Section:	Not Reported	Lot:	Not Reported
Nearest to:	UPPER MARLBORO	Town dista:	Not Reported
Town direc:	T	Road name:	OLD MARLBORO PIKE
Road side:	S	Road dista:	100 FT
Tax map:	Not Reported	Block:	Not Reported
Parcel:	Not Reported	N grid83:	152324
E grid83:	403988	Lat dec de:	39.038883
Lon dec de:	-76.95393	Issue date:	19971216
Special fl:	Not Reported	C1 seq:	Not Reported
C1 recd:	0	Completion:	0
Total dept:	0	Num unsucc:	0

Hydrofract:	Not Reported	Grouted:	Not Reported
Grout type:	Not Reported	Grout top:	0
Grout bott:	0	Casing typ:	Not Reported
Casing dia:	0	Casing dep:	0
Casing hei:	Not Reported	Screen typ:	Not Reported
Top screen:	0	Bottom scr:	0
Screen t 1:	Not Reported	Top scre 1:	0
Bottom s 1:	0	Screen t 2:	Not Reported
Top scre 2:	0	Bottom s 2:	0
Screen dia:	0	Flowing we:	Not Reported
Telescopin:	Not Reported	Log type:	Not Reported
Hrs pumped:	0	Pumping ra:	0
Level befo:	0	Level duri:	0
Test pump:	Not Reported	Pump insta:	Not Reported
Install pu:	Not Reported	Capacity:	0
Pump hp:	0	Column len:	0
Closed:	Not Reported	Abandoned:	Not Reported
Abandon da:	0	Site id:	MD7000000408925

Map ID:	288		
Objectid:	410059	County let:	PG
Permit:	PG940947	Mgs id:	Not Reported
B1 seq:	4391	B1 recd:	1999 4 2
City:	SILVER SPRING	State:	MD
Zip:	20907	Driller na:	ROBERT STEVENS
Driller id:	MGD 17	Est gpm pr:	0
Use for wa:	Test, Observation, Monitoring	Approx dep:	15
Drill meth:	Not Reported	Replacemen:	N
Wapid:	Not Reported	Subdivisio:	NSWC WHITE OAK
Section:	Not Reported	Lot:	Not Reported
Nearest to:	SILVER SPRING	Town dista:	7
Town direc:	NE	Road name:	POWDER MILL ROAD
Road side:	N	Road dista:	Not Reported
Tax map:	Not Reported	Block:	Not Reported
Parcel:	Not Reported	N grid83:	152324
E grid83:	403988	Lat dec de:	39.038883
Lon dec de:	-76.95393	Issue date:	1999 4 7
Special fl:	Not Reported	C1 seq:	5965
C1 recd:	1999 510	Completion:	1999 414
Total dept:	10	Num unsucc:	0
Hydrofract:	N	Grouted:	Not Reported
Grout type:	Not Reported	Grout top:	0
Grout bott:	0	Casing typ:	Not Reported
Casing dia:	0	Casing dep:	0
Casing hei:	Not Reported	Screen typ:	Not Reported
Top screen:	0	Bottom scr:	0
Screen t 1:	Not Reported	Top scre 1:	0
Bottom s 1:	0	Screen t 2:	Not Reported
Top scre 2:	0	Bottom s 2:	0
Screen dia:	0	Flowing we:	Not Reported
Telescopin:	Not Reported	Log type:	Not Reported
Hrs pumped:	0	Pumping ra:	0
Level befo:	0	Level duri:	0
Test pump:	Not Reported	Pump insta:	Not Reported
Install pu:	Not Reported	Capacity:	0
Pump hp:	0	Column len:	0
Closed:	Not Reported	Abandoned:	Not Reported
Abandon da:	0	Site id:	MD7000000410059

Map ID: 288

GEOCHECK VERSION 2.1
STATE DATABASE WELL INFORMATION

Objectid:	469407	County let:	Not Reported
Permit:	PG941189	Mgs id:	Not Reported
B1 seq:	8053	B1 recd:	199911 4
City:	SILVER SPRING	State:	MD
Zip:	20907	Driller na:	ROBERT STEVENS
Driller id:	MGD 17	Est gpm pr:	0
Use for wa:	Test, Observation, Monitoring	Approx dep:	15
Drill meth:	DR-POINT	Replacemen:	N
Wapid:	Not Reported	Subdivisio:	NSWC WHITE OAK
Section:	Not Reported	Lot:	Not Reported
Nearest to:	SILVER SPRING	Town dista:	7
Town direc:	NE	Road name:	PERIMETER ROAD
Road side:	W	Road dista:	100 FT
Tax map:	Not Reported	Block:	Not Reported
Parcel:	Not Reported	N grid83:	152324
E grid83:	403988	Lat dec de:	39.038883
Lon dec de:	-76.95393	Issue date:	19991115
Special fl:	Not Reported	C1 seq:	Not Reported
C1 recd:	0	Completion:	0
Total dept:	0	Num unsucc:	0
Hydrofract:	Not Reported	Grouted:	Not Reported
Grout type:	Not Reported	Grout top:	0
Grout bott:	0	Casing typ:	Not Reported
Casing dia:	0	Casing dep:	0
Casing hei:	Not Reported	Screen typ:	Not Reported
Top screen:	0	Bottom scr:	0
Screen t 1:	Not Reported	Top scre 1:	0
Bottom s 1:	0	Screen t 2:	Not Reported
Top scre 2:	0	Bottom s 2:	0
Screen dia:	0	Flowing we:	Not Reported
Telescopin:	Not Reported	Log type:	Not Reported
Hrs pumped:	0	Pumping ra:	0
Level befo:	0	Level duri:	0
Test pump:	Not Reported	Pump insta:	Not Reported
Install pu:	Not Reported	Capacity:	0
Pump hp:	0	Column len:	0
Closed:	Not Reported	Abandoned:	Not Reported
Abandon da:	0	Site id:	MD7000000469407

Map ID:	288		
Objectid:	469408	County let:	Not Reported
Permit:	PG941190	Mgs id:	Not Reported
B1 seq:	8052	B1 recd:	199911 4
City:	SILVER SPRING	State:	MD
Zip:	20907	Driller na:	ROBERT STEVENS
Driller id:	MGD 17	Est gpm pr:	0
Use for wa:	Test, Observation, Monitoring	Approx dep:	15
Drill meth:	DR-POINT	Replacemen:	N
Wapid:	Not Reported	Subdivisio:	NSWC WHITE OAK
Section:	Not Reported	Lot:	Not Reported
Nearest to:	SILVER SPRING	Town dista:	7
Town direc:	NE	Road name:	DAHLGREN ROAD
Road side:	S	Road dista:	500 FT
Tax map:	Not Reported	Block:	Not Reported
Parcel:	Not Reported	N grid83:	152324
E grid83:	403988	Lat dec de:	39.038883
Lon dec de:	-76.95393	Issue date:	19991118
Special fl:	Not Reported	C1 seq:	Not Reported
C1 recd:	0	Completion:	0
Total dept:	0	Num unsucc:	0

Hydrofract:	Not Reported	Grouted:	Not Reported
Grout type:	Not Reported	Grout top:	0
Grout bott:	0	Casing typ:	Not Reported
Casing dia:	0	Casing dep:	0
Casing hei:	Not Reported	Screen typ:	Not Reported
Top screen:	0	Bottom scr:	0
Screen t 1:	Not Reported	Top scre 1:	0
Bottom s 1:	0	Screen t 2:	Not Reported
Top scre 2:	0	Bottom s 2:	0
Screen dia:	0	Flowing we:	Not Reported
Telescopin:	Not Reported	Log type:	Not Reported
Hrs pumped:	0	Pumping ra:	0
Level befo:	0	Level duri:	0
Test pump:	Not Reported	Pump insta:	Not Reported
Install pu:	Not Reported	Capacity:	0
Pump hp:	0	Column len:	0
Closed:	Not Reported	Abandoned:	Not Reported
Abandon da:	0	Site id:	MD7000000469408

Map ID:	288		
Objectid:	410127	County let:	PG
Permit:	PG940880	Mgs id:	Not Reported
B1 seq:	8665	B1 recd:	199811 4
City:	WHITE OAK	State:	MD
Zip:	20903	Driller na:	MICHAEL W HUBER
Driller id:	MGD 46	Est gpm pr:	0
Use for wa:	Test, Observation, Monitoring	Approx dep:	40
Drill meth:	BORED	Replacemen:	N
Wapid:	Not Reported	Subdivisio:	Not Reported
Section:	Not Reported	Lot:	Not Reported
Nearest to:	WHITE OAK	Town dista:	Not Reported
Town direc:	T	Road name:	FLORAL DRIVE
Road side:	W	Road dista:	2500FT
Tax map:	Not Reported	Block:	Not Reported
Parcel:	Not Reported	N grid83:	152324
E grid83:	403988	Lat dec de:	39.038883
Lon dec de:	-76.95393	Issue date:	199811 9
Special fl:	Not Reported	C1 seq:	9634
C1 recd:	1999 3 3	Completion:	19981111
Total dept:	44	Num unsucc:	0
Hydrofract:	Not Reported	Grouted:	Y
Grout type:	CM	Grout top:	0
Grout bott:	30	Casing typ:	PL
Casing dia:	2	Casing dep:	34
Casing hei:	Not Reported	Screen typ:	PL
Top screen:	34	Bottom scr:	44
Screen t 1:	Not Reported	Top scre 1:	0
Bottom s 1:	0	Screen t 2:	Not Reported
Top scre 2:	0	Bottom s 2:	0
Screen dia:	2	Flowing we:	Not Reported
Telescopin:	Not Reported	Log type:	Not Reported
Hrs pumped:	1	Pumping ra:	1
Level befo:	0	Level duri:	0
Test pump:	O	Pump insta:	N
Install pu:	Not Reported	Capacity:	0
Pump hp:	0	Column len:	0
Closed:	Not Reported	Abandoned:	Not Reported
Abandon da:	0	Site id:	MD7000000410127

Map ID: 288

GEOCHECK VERSION 2.1
STATE DATABASE WELL INFORMATION

Objectid:	410125	County let:	PG
Permit:	PG940878	Mgs id:	Not Reported
B1 seq:	8659	B1 recd:	199811 2
City:	SILVER SPRING	State:	MD
Zip:	20903	Driller na:	MICHAEL W HUBER
Driller id:	MGD 46	Est gpm pr:	0
Use for wa:	Test, Observation, Monitoring	Approx dep:	40
Drill meth:	BORED	Replacemen:	N
Wapid:	Not Reported	Subdivisio:	Not Reported
Section:	Not Reported	Lot:	Not Reported
Nearest to:	WHITE OAK	Town dista:	Not Reported
Town direc:	T	Road name:	FLORAL DRIVE
Road side:	W	Road dista:	2000FT
Tax map:	Not Reported	Block:	Not Reported
Parcel:	Not Reported	N grid83:	152324
E grid83:	403988	Lat dec de:	39.038883
Lon dec de:	-76.95393	Issue date:	199811 5
Special fl:	Not Reported	C1 seq:	9635
C1 recd:	1999 3 3	Completion:	19981112
Total dept:	45	Num unsucc:	0
Hydrofract:	Not Reported	Grouted:	Y
Grout type:	CM	Grout top:	0
Grout bott:	31	Casing typ:	PL
Casing dia:	2	Casing dep:	35
Casing hei:	Not Reported	Screen typ:	PL
Top screen:	35	Bottom scr:	45
Screen t 1:	Not Reported	Top scre 1:	0
Bottom s 1:	0	Screen t 2:	Not Reported
Top scre 2:	0	Bottom s 2:	0
Screen dia:	2	Flowing we:	Not Reported
Telescopin:	Not Reported	Log type:	Not Reported
Hrs pumped:	1	Pumping ra:	1
Level befo:	0	Level duri:	0
Test pump:	O	Pump insta:	N
Install pu:	Not Reported	Capacity:	0
Pump hp:	0	Column len:	0
Closed:	Not Reported	Abandoned:	Not Reported
Abandon da:	0	Site id:	MD7000000410125

Map ID:	288		
Objectid:	410126	County let:	PG
Permit:	PG940879	Mgs id:	Not Reported
B1 seq:	8664	B1 recd:	199811 4
City:	SILVER SPRING	State:	MD
Zip:	20903	Driller na:	MICHAEL W HUBER
Driller id:	MGD 46	Est gpm pr:	0
Use for wa:	Test, Observation, Monitoring	Approx dep:	40
Drill meth:	BORED	Replacemen:	N
Wapid:	Not Reported	Subdivisio:	Not Reported
Section:	Not Reported	Lot:	Not Reported
Nearest to:	WHITE OAK	Town dista:	Not Reported
Town direc:	T	Road name:	FLORAL DRIVE
Road side:	W	Road dista:	1500FT
Tax map:	Not Reported	Block:	Not Reported
Parcel:	Not Reported	N grid83:	152324
E grid83:	403988	Lat dec de:	39.038883
Lon dec de:	-76.95393	Issue date:	199811 9
Special fl:	Not Reported	C1 seq:	9633
C1 recd:	1999 3 3	Completion:	19981112
Total dept:	26	Num unsucc:	0

Hydrofract:	Not Reported	Grouted:	Y
Grout type:	CM	Grout top:	0
Grout bott:	14	Casing typ:	PL
Casing dia:	2	Casing dep:	16
Casing hei:	Not Reported	Screen typ:	PL
Top screen:	16	Bottom scr:	26
Screen t 1:	Not Reported	Top scre 1:	0
Bottom s 1:	0	Screen t 2:	Not Reported
Top scre 2:	0	Bottom s 2:	0
Screen dia:	2	Flowing we:	Not Reported
Telescopin:	Not Reported	Log type:	Not Reported
Hrs pumped:	1	Pumping ra:	1
Level befo:	0	Level duri:	0
Test pump:	O	Pump insta:	N
Install pu:	Not Reported	Capacity:	0
Pump hp:	0	Column len:	0
Closed:	Not Reported	Abandoned:	Not Reported
Abandon da:	0	Site id:	MD7000000410126

Map ID:	289		
Objectid:	518690	County let:	Not Reported
Permit:	PG951467	Mgs id:	Not Reported
B1 seq:	9994	B1 recd:	2007 726
City:	HOUSTON	State:	TX
Zip:	77210	Driller na:	STEPHEN SAUL
Driller id:	MWD 421	Est gpm pr:	0
Use for wa:	Test, Observation, Monitoring	Approx dep:	40
Drill meth:	BORED	Replacemen:	N
Wapid:	Not Reported	Subdivisio:	Not Reported
Section:	Not Reported	Lot:	Not Reported
Nearest to:	BELTSVILLE	Town dista:	1
Town direc:	NW	Road name:	3410 POWDER MILL ROA
Road side:	N	Road dista:	60 FT
Tax map:	18	Block:	Not Reported
Parcel:	A4853	N grid83:	152324
E grid83:	404293	Lat dec de:	39.038882
Lon dec de:	-76.95041	Issue date:	2007 723
Special fl:	Not Reported	C1 seq:	3984
C1 recd:	2007 821	Completion:	2007 8 1
Total dept:	28	Num unsucc:	0
Hydrofract:	N	Grouted:	Y
Grout type:	BC	Grout top:	1
Grout bott:	16	Casing typ:	PL
Casing dia:	2	Casing dep:	18
Casing hei:	Not Reported	Screen typ:	PL
Top screen:	18	Bottom scr:	28
Screen t 1:	Not Reported	Top scre 1:	0
Bottom s 1:	0	Screen t 2:	Not Reported
Top scre 2:	0	Bottom s 2:	0
Screen dia:	2	Flowing we:	Not Reported
Telescopin:	Not Reported	Log type:	Not Reported
Hrs pumped:	1	Pumping ra:	1
Level befo:	1	Level duri:	1
Test pump:	O	Pump insta:	N
Install pu:	Not Reported	Capacity:	0
Pump hp:	0	Column len:	0
Closed:	Not Reported	Abandoned:	Y
Abandon da:	20091223	Site id:	MD7000000518690

Map ID: 289

GEOCHECK VERSION 2.1
STATE DATABASE WELL INFORMATION

Objectid:	518691	County let:	Not Reported
Permit:	PG951468	Mgs id:	Not Reported
B1 seq:	9993	B1 recd:	2007 726
City:	HOUSTON	State:	TX
Zip:	77210	Driller na:	STEPHEN SAUL
Driller id:	MWD 421	Est gpm pr:	0
Use for wa:	Test, Observation, Monitoring	Approx dep:	40
Drill meth:	BORED	Replacemen:	N
Wapid:	Not Reported	Subdivisio:	Not Reported
Section:	Not Reported	Lot:	Not Reported
Nearest to:	BELTSVILLE	Town dista:	1
Town direc:	NW	Road name:	3410 POWDER MILL ROA
Road side:	W	Road dista:	30 FT
Tax map:	18	Block:	Not Reported
Parcel:	A4853	N grid83:	152324
E grid83:	404293	Lat dec de:	39.038882
Lon dec de:	-76.95041	Issue date:	2007 723
Special fl:	Not Reported	C1 seq:	3983
C1 recd:	2007 821	Completion:	2007 8 1
Total dept:	30	Num unsucc:	0
Hydrofract:	N	Grouted:	Y
Grout type:	BC	Grout top:	2
Grout bott:	18	Casing typ:	PL
Casing dia:	2	Casing dep:	20
Casing hei:	Not Reported	Screen typ:	PL
Top screen:	20	Bottom scr:	30
Screen t 1:	Not Reported	Top scre 1:	0
Bottom s 1:	0	Screen t 2:	Not Reported
Top scre 2:	0	Bottom s 2:	0
Screen dia:	2	Flowing we:	Not Reported
Telescopin:	Not Reported	Log type:	Not Reported
Hrs pumped:	1	Pumping ra:	1
Level befo:	1	Level duri:	1
Test pump:	O	Pump insta:	N
Install pu:	Not Reported	Capacity:	0
Pump hp:	0	Column len:	0
Closed:	Not Reported	Abandoned:	Y
Abandon da:	20091223	Site id:	MD7000000518691

Map ID:	289		
Objectid:	518689	County let:	Not Reported
Permit:	PG951466	Mgs id:	Not Reported
B1 seq:	9999	B1 recd:	2007 726
City:	HOUSTON	State:	TX
Zip:	77210	Driller na:	STEPHEN SAUL
Driller id:	MWD 421	Est gpm pr:	0
Use for wa:	Test, Observation, Monitoring	Approx dep:	40
Drill meth:	BORED	Replacemen:	N
Wapid:	Not Reported	Subdivisio:	Not Reported
Section:	Not Reported	Lot:	Not Reported
Nearest to:	BELTSVILLE	Town dista:	1
Town direc:	NW	Road name:	3410 POWDER MILL ROA
Road side:	N	Road dista:	160 FT
Tax map:	18	Block:	Not Reported
Parcel:	A4853	N grid83:	152324
E grid83:	404293	Lat dec de:	39.038882
Lon dec de:	-76.95041	Issue date:	2007 723
Special fl:	Not Reported	C1 seq:	3985
C1 recd:	2007 821	Completion:	2007 8 2
Total dept:	30	Num unsucc:	0

Hydrofract:	N	Grouted:	Y
Grout type:	BC	Grout top:	2
Grout bott:	18	Casing typ:	PL
Casing dia:	2	Casing dep:	20
Casing hei:	Not Reported	Screen typ:	PL
Top screen:	20	Bottom scr:	30
Screen t 1:	Not Reported	Top scre 1:	0
Bottom s 1:	0	Screen t 2:	Not Reported
Top scre 2:	0	Bottom s 2:	0
Screen dia:	2	Flowing we:	Not Reported
Telescopin:	Not Reported	Log type:	Not Reported
Hrs pumped:	1	Pumping ra:	1
Level befo:	1	Level duri:	1
Test pump:	O	Pump insta:	N
Install pu:	Not Reported	Capacity:	0
Pump hp:	0	Column len:	0
Closed:	Not Reported	Abandoned:	Y
Abandon da:	20091223	Site id:	MD7000000518689

Map ID:	289		
Objectid:	517952	County let:	Not Reported
Permit:	PG951236	Mgs id:	Not Reported
B1 seq:	0845	B1 recd:	2007 613
City:	HOUSTON	State:	TX
Zip:	77210	Driller na:	STEPHEN SAUL
Driller id:	MWD 421	Est gpm pr:	0
Use for wa:	Test, Observation, Monitoring	Approx dep:	25
Drill meth:	Not Reported	Replacemen:	N
Wapid:	Not Reported	Subdivisio:	Not Reported
Section:	Not Reported	Lot:	Not Reported
Nearest to:	BELTSVILLE	Town dista:	1
Town direc:	NW	Road name:	3410 POWDER MILL ROA
Road side:	W	Road dista:	150 FT
Tax map:	18	Block:	Not Reported
Parcel:	A4853	N grid83:	152324
E grid83:	404293	Lat dec de:	39.038882
Lon dec de:	-76.95041	Issue date:	2007 6 7
Special fl:	Not Reported	C1 seq:	0091
C1 recd:	2007 720	Completion:	2007 626
Total dept:	24	Num unsucc:	0
Hydrofract:	Not Reported	Grouted:	Not Reported
Grout type:	Not Reported	Grout top:	0
Grout bott:	0	Casing typ:	Not Reported
Casing dia:	0	Casing dep:	0
Casing hei:	Not Reported	Screen typ:	Not Reported
Top screen:	0	Bottom scr:	0
Screen t 1:	Not Reported	Top scre 1:	0
Bottom s 1:	0	Screen t 2:	Not Reported
Top scre 2:	0	Bottom s 2:	0
Screen dia:	0	Flowing we:	Not Reported
Telescopin:	Not Reported	Log type:	Not Reported
Hrs pumped:	0	Pumping ra:	0
Level befo:	0	Level duri:	0
Test pump:	O	Pump insta:	N
Install pu:	Not Reported	Capacity:	0
Pump hp:	0	Column len:	0
Closed:	A	Abandoned:	Not Reported
Abandon da:	0	Site id:	MD7000000517952

Map ID: 289

GEOCHECK VERSION 2.1
STATE DATABASE WELL INFORMATION

Objectid:	518688	County let:	Not Reported
Permit:	PG951465	Mgs id:	Not Reported
B1 seq:	9998	B1 recd:	2007 726
City:	HOUSTON	State:	TX
Zip:	77210	Driller na:	STEPHEN SAUL
Driller id:	MWD 421	Est gpm pr:	0
Use for wa:	Test, Observation, Monitoring	Approx dep:	40
Drill meth:	BORED	Replacemen:	N
Wapid:	Not Reported	Subdivisio:	Not Reported
Section:	Not Reported	Lot:	Not Reported
Nearest to:	BELTSVILLE	Town dista:	1
Town direc:	NW	Road name:	3410 POWDER MILL ROA
Road side:	N	Road dista:	140 FT
Tax map:	18	Block:	Not Reported
Parcel:	A4853	N grid83:	152324
E grid83:	404293	Lat dec de:	39.038882
Lon dec de:	-76.95041	Issue date:	2007 723
Special fl:	Not Reported	C1 seq:	3986
C1 recd:	2007 821	Completion:	2007 8 2
Total dept:	28	Num unsucc:	0
Hydrofract:	N	Grouted:	Y
Grout type:	BC	Grout top:	1
Grout bott:	16	Casing typ:	PL
Casing dia:	2	Casing dep:	18
Casing hei:	Not Reported	Screen typ:	PL
Top screen:	18	Bottom scr:	28
Screen t 1:	Not Reported	Top scre 1:	0
Bottom s 1:	0	Screen t 2:	Not Reported
Top scre 2:	0	Bottom s 2:	0
Screen dia:	2	Flowing we:	Not Reported
Telescopin:	Not Reported	Log type:	Not Reported
Hrs pumped:	1	Pumping ra:	1
Level befo:	1	Level duri:	1
Test pump:	O	Pump insta:	N
Install pu:	Not Reported	Capacity:	0
Pump hp:	0	Column len:	0
Closed:	Not Reported	Abandoned:	Y
Abandon da:	20091223	Site id:	MD7000000518688

Map ID:	290		
Objectid:	250885	County let:	MO
Permit:	MO881977	Mgs id:	Not Reported
B1 seq:	Not Reported	B1 recd:	1991 629
City:	WHEATON	State:	MD
Zip:	20902	Driller na:	IAN A VOLEM
Driller id:	MWD492	Est gpm pr:	0
Use for wa:	Test, Observation, Monitoring	Approx dep:	65
Drill meth:	BORED	Replacemen:	N
Wapid:	Not Reported	Subdivisio:	Not Reported
Section:	Not Reported	Lot:	MW-1
Nearest to:	WHEATON	Town dista:	0
Town direc:	T	Road name:	GEORGIA AVE
Road side:	E	Road dista:	30 FT
Tax map:	Not Reported	Block:	Not Reported
Parcel:	Not Reported	N grid83:	152324
E grid83:	395759	Lat dec de:	39.038881
Lon dec de:	-77.048988	Issue date:	1991 7 3
Special fl:	Not Reported	C1 seq:	Not Reported
C1 recd:	1991 723	Completion:	1991 7 8
Total dept:	63	Num unsucc:	0

Hydrofract:	Not Reported	Grouted:	Y
Grout type:	CM	Grout top:	0
Grout bott:	46	Casing typ:	PL
Casing dia:	4	Casing dep:	51
Casing hei:	+01	Screen typ:	PL
Top screen:	10	Bottom scr:	63
Screen t 1:	Not Reported	Top scre 1:	0
Bottom s 1:	0	Screen t 2:	Not Reported
Top scre 2:	0	Bottom s 2:	0
Screen dia:	4	Flowing we:	Not Reported
Telescopin:	Not Reported	Log type:	Not Reported
Hrs pumped:	0	Pumping ra:	0
Level befo:	0	Level duri:	0
Test pump:	S	Pump insta:	Not Reported
Install pu:	Not Reported	Capacity:	0
Pump hp:	0	Column len:	0
Closed:	Not Reported	Abandoned:	Not Reported
Abandon da:	0	Site id:	MD7000000250885

Map ID:	290		
Objectid:	248391	County let:	MO
Permit:	MO812083	Mgs id:	Not Reported
B1 seq:	Not Reported	B1 recd:	19861021
City:	WHEATON	State:	MD
Zip:	20902	Driller na:	D'AMIANO, ANTHONY R.
Driller id:	MWD0346	Est gpm pr:	0
Use for wa:	Test, Observation, Monitoring	Approx dep:	20
Drill meth:	AIR-ROT	Replacemen:	N
Wapid:	Not Reported	Subdivisio:	Not Reported
Section:	Not Reported	Lot:	Not Reported
Nearest to:	WHEATON	Town dista:	0 MI
Town direc:	Not Reported	Road name:	UNIVERSITY BLVD
Road side:	S	Road dista:	55 FT
Tax map:	Not Reported	Block:	Not Reported
Parcel:	Not Reported	N grid83:	152324
E grid83:	395759	Lat dec de:	39.038881
Lon dec de:	-77.048988	Issue date:	19861024
Special fl:	Not Reported	C1 seq:	Not Reported
C1 recd:	198611 5	Completion:	19861015
Total dept:	18	Num unsucc:	0
Hydrofract:	Not Reported	Grouted:	Y
Grout type:	BC	Grout top:	0
Grout bott:	8	Casing typ:	PL
Casing dia:	4	Casing dep:	8
Casing hei:	+01	Screen typ:	PL
Top screen:	8	Bottom scr:	18
Screen t 1:	Not Reported	Top scre 1:	0
Bottom s 1:	0	Screen t 2:	Not Reported
Top scre 2:	0	Bottom s 2:	0
Screen dia:	4	Flowing we:	Not Reported
Telescopin:	Not Reported	Log type:	Not Reported
Hrs pumped:	1	Pumping ra:	1
Level befo:	1	Level duri:	1
Test pump:	O	Pump insta:	Not Reported
Install pu:	Not Reported	Capacity:	0
Pump hp:	0	Column len:	0
Closed:	Not Reported	Abandoned:	Not Reported
Abandon da:	0	Site id:	MD7000000248391

Map ID: 290

GEOCHECK VERSION 2.1
STATE DATABASE WELL INFORMATION

Objectid:	248390	County let:	MO
Permit:	MO812082	Mgs id:	Not Reported
B1 seq:	Not Reported	B1 recd:	19861021
City:	WHEATON	State:	MD
Zip:	20902	Driller na:	D'AMIANO, ANTHONY R.
Driller id:	MWD0346	Est gpm pr:	0
Use for wa:	Test, Observation, Monitoring	Approx dep:	20
Drill meth:	AIR-ROT	Replacemen:	N
Wapid:	Not Reported	Subdivisio:	Not Reported
Section:	Not Reported	Lot:	Not Reported
Nearest to:	WHEATON	Town dista:	0 MI
Town direc:	Not Reported	Road name:	UNIVERSITY BLD
Road side:	S	Road dista:	35 FT
Tax map:	Not Reported	Block:	Not Reported
Parcel:	Not Reported	N grid83:	152324
E grid83:	395759	Lat dec de:	39.038881
Lon dec de:	-77.048988	Issue date:	19861024
Special fl:	Not Reported	C1 seq:	Not Reported
C1 recd:	198611 5	Completion:	19861015
Total dept:	18	Num unsucc:	0
Hydrofract:	Not Reported	Grouted:	Y
Grout type:	BC	Grout top:	0
Grout bott:	8	Casing typ:	PL
Casing dia:	4	Casing dep:	8
Casing hei:	+01	Screen typ:	PL
Top screen:	8	Bottom scr:	18
Screen t 1:	Not Reported	Top scre 1:	0
Bottom s 1:	0	Screen t 2:	Not Reported
Top scre 2:	0	Bottom s 2:	0
Screen dia:	4	Flowing we:	Not Reported
Telescopin:	Not Reported	Log type:	Not Reported
Hrs pumped:	1	Pumping ra:	1
Level befo:	1	Level duri:	1
Test pump:	O	Pump insta:	Not Reported
Install pu:	Not Reported	Capacity:	0
Pump hp:	0	Column len:	0
Closed:	Not Reported	Abandoned:	Not Reported
Abandon da:	0	Site id:	MD7000000248390

Map ID:	290		
Objectid:	408427	County let:	MO
Permit:	MO940534	Mgs id:	Not Reported
B1 seq:	3583	B1 recd:	19971210
City:	WASHINGTON	State:	DC
Zip:	20016	Driller na:	RICHARD D SIES SR
Driller id:	MGD 28	Est gpm pr:	0
Use for wa:	Test, Observation, Monitoring	Approx dep:	30
Drill meth:	DR-POINT	Replacemen:	N
Wapid:	Not Reported	Subdivisio:	Not Reported
Section:	Not Reported	Lot:	Not Reported
Nearest to:	WHEATON	Town dista:	Not Reported
Town direc:	T	Road name:	11500 AMHERST AVE
Road side:	W	Road dista:	50 FT
Tax map:	Not Reported	Block:	Not Reported
Parcel:	Not Reported	N grid83:	152324
E grid83:	395759	Lat dec de:	39.038881
Lon dec de:	-77.048988	Issue date:	19971211
Special fl:	Y	C1 seq:	9999
C1 recd:	0	Completion:	0
Total dept:	0	Num unsucc:	0

Hydrofract:	Not Reported	Grouted:	Not Reported
Grout type:	Not Reported	Grout top:	0
Grout bott:	0	Casing typ:	Not Reported
Casing dia:	0	Casing dep:	0
Casing hei:	Not Reported	Screen typ:	Not Reported
Top screen:	0	Bottom scr:	0
Screen t 1:	Not Reported	Top scre 1:	0
Bottom s 1:	0	Screen t 2:	Not Reported
Top scre 2:	0	Bottom s 2:	0
Screen dia:	0	Flowing we:	Not Reported
Telescopin:	Not Reported	Log type:	Not Reported
Hrs pumped:	0	Pumping ra:	0
Level befo:	0	Level duri:	0
Test pump:	Not Reported	Pump insta:	Not Reported
Install pu:	Not Reported	Capacity:	0
Pump hp:	0	Column len:	0
Closed:	C	Abandoned:	Not Reported
Abandon da:	0	Site id:	MD7000000408427

Map ID:	290		
Objectid:	250887	County let:	MO
Permit:	MO881979	Mgs id:	Not Reported
B1 seq:	Not Reported	B1 recd:	1991 629
City:	WHEATON	State:	MD
Zip:	20902	Driller na:	IAN A VOLEM
Driller id:	MWD 492	Est gpm pr:	0
Use for wa:	Test, Observation, Monitoring	Approx dep:	65
Drill meth:	BORED	Replacemen:	N
Wapid:	Not Reported	Subdivisio:	Not Reported
Section:	Not Reported	Lot:	MW-3
Nearest to:	WHEATON	Town dista:	0
Town direc:	T	Road name:	GEORGIA AVE
Road side:	E	Road dista:	40 FT
Tax map:	Not Reported	Block:	Not Reported
Parcel:	Not Reported	N grid83:	152324
E grid83:	395759	Lat dec de:	39.038881
Lon dec de:	-77.048988	Issue date:	1991 7 3
Special fl:	Not Reported	C1 seq:	Not Reported
C1 recd:	1991 723	Completion:	1991 710
Total dept:	63	Num unsucc:	0
Hydrofract:	Not Reported	Grouted:	Y
Grout type:	CM	Grout top:	0
Grout bott:	49	Casing typ:	PL
Casing dia:	4	Casing dep:	53
Casing hei:	+01	Screen typ:	PL
Top screen:	10	Bottom scr:	63
Screen t 1:	Not Reported	Top scre 1:	0
Bottom s 1:	0	Screen t 2:	Not Reported
Top scre 2:	0	Bottom s 2:	0
Screen dia:	4	Flowing we:	Not Reported
Telescopin:	Not Reported	Log type:	Not Reported
Hrs pumped:	1	Pumping ra:	1
Level befo:	56	Level duri:	61
Test pump:	S	Pump insta:	N
Install pu:	Not Reported	Capacity:	0
Pump hp:	0	Column len:	0
Closed:	Not Reported	Abandoned:	Not Reported
Abandon da:	0	Site id:	MD7000000250887

Map ID: 290

GEOCHECK VERSION 2.1
STATE DATABASE WELL INFORMATION

Objectid:	250886	County let:	MO
Permit:	MO881978	Mgs id:	Not Reported
B1 seq:	Not Reported	B1 recd:	1991 629
City:	WHEATON	State:	MD
Zip:	20902	Driller na:	IAN A VOLEM
Driller id:	MWD492	Est gpm pr:	0
Use for wa:	Test, Observation, Monitoring	Approx dep:	65
Drill meth:	BORED	Replacemen:	N
Wapid:	Not Reported	Subdivisio:	Not Reported
Section:	Not Reported	Lot:	MW-2
Nearest to:	WHEATON	Town dista:	0
Town direc:	T	Road name:	GEORGIA AVE
Road side:	E	Road dista:	70 FT
Tax map:	Not Reported	Block:	Not Reported
Parcel:	Not Reported	N grid83:	152324
E grid83:	395759	Lat dec de:	39.038881
Lon dec de:	-77.048988	Issue date:	1991 7 3
Special fl:	Not Reported	C1 seq:	Not Reported
C1 recd:	1991 723	Completion:	1991 7 9
Total dept:	65	Num unsucc:	0
Hydrofract:	Not Reported	Grouted:	Y
Grout type:	CM	Grout top:	0
Grout bott:	51	Casing typ:	PL
Casing dia:	4	Casing dep:	55
Casing hei:	+01	Screen typ:	PL
Top screen:	10	Bottom scr:	65
Screen t 1:	Not Reported	Top scre 1:	0
Bottom s 1:	0	Screen t 2:	Not Reported
Top scre 2:	0	Bottom s 2:	0
Screen dia:	4	Flowing we:	Not Reported
Telescopin:	Not Reported	Log type:	Not Reported
Hrs pumped:	1	Pumping ra:	1
Level befo:	58	Level duri:	63
Test pump:	S	Pump insta:	N
Install pu:	Not Reported	Capacity:	0
Pump hp:	0	Column len:	0
Closed:	Not Reported	Abandoned:	Y
Abandon da:	1996 212	Site id:	MD7000000250886

Map ID:	291		
Objectid:	408638	County let:	MO
Permit:	MO940363	Mgs id:	Not Reported
B1 seq:	6265	B1 recd:	1997 624
City:	WHEATON	State:	MD
Zip:	Not Reported	Driller na:	RONALD S KINGSBURY
Driller id:	MWD 543	Est gpm pr:	0
Use for wa:	Test, Observation, Monitoring	Approx dep:	25
Drill meth:	BORED	Replacemen:	N
Wapid:	Not Reported	Subdivisio:	TRIANGLE PARK
Section:	Not Reported	Lot:	P3
Nearest to:	WHEATON	Town dista:	Not Reported
Town direc:	T	Road name:	VEIRS MILL ROAD
Road side:	N	Road dista:	120 FT
Tax map:	HG61	Block:	B
Parcel:	Not Reported	N grid83:	152324
E grid83:	395454	Lat dec de:	39.03888
Lon dec de:	-77.052508	Issue date:	1997 627
Special fl:	Not Reported	C1 seq:	6856
C1 recd:	1997 8 1	Completion:	1997 7 2
Total dept:	30	Num unsucc:	0

Hydrofract:	N	Grouted:	Y
Grout type:	BC	Grout top:	0
Grout bott:	5	Casing typ:	PL
Casing dia:	4	Casing dep:	5
Casing hei:	Not Reported	Screen typ:	PL
Top screen:	5	Bottom scr:	30
Screen t 1:	Not Reported	Top scre 1:	0
Bottom s 1:	0	Screen t 2:	Not Reported
Top scre 2:	0	Bottom s 2:	0
Screen dia:	4	Flowing we:	Not Reported
Telescopin:	Not Reported	Log type:	Not Reported
Hrs pumped:	0	Pumping ra:	0
Level befo:	26	Level duri:	0
Test pump:	Not Reported	Pump insta:	N
Install pu:	Not Reported	Capacity:	0
Pump hp:	0	Column len:	0
Closed:	Not Reported	Abandoned:	Not Reported
Abandon da:	0	Site id:	MD7000000408638

Map ID:	292		
Objectid:	249966	County let:	MO
Permit:	MO880697	Mgs id:	Not Reported
B1 seq:	Not Reported	B1 recd:	1989 310
City:	SILVER SPRING	State:	MD
Zip:	Not Reported	Driller na:	D'AMIANO, ANTHONY R.
Driller id:	MWD0346	Est gpm pr:	0
Use for wa:	Test, Observation, Monitoring	Approx dep:	25
Drill meth:	AIR-ROT	Replacemen:	N
Wapid:	Not Reported	Subdivisio:	Not Reported
Section:	Not Reported	Lot:	Not Reported
Nearest to:	WHEATON	Town dista:	.8 MI
Town direc:	Not Reported	Road name:	VIERS MILL RD
Road side:	S	Road dista:	65 FT
Tax map:	Not Reported	Block:	Not Reported
Parcel:	Not Reported	N grid83:	152324
E grid83:	395149	Lat dec de:	39.038878
Lon dec de:	-77.056029	Issue date:	1989 316
Special fl:	Not Reported	C1 seq:	Not Reported
C1 recd:	1989 310	Completion:	1989 321
Total dept:	18	Num unsucc:	0
Hydrofract:	Not Reported	Grouted:	Y
Grout type:	BC	Grout top:	0
Grout bott:	1	Casing typ:	PL
Casing dia:	4	Casing dep:	1
Casing hei:	-01	Screen typ:	PL
Top screen:	1	Bottom scr:	18
Screen t 1:	Not Reported	Top scre 1:	0
Bottom s 1:	0	Screen t 2:	Not Reported
Top scre 2:	0	Bottom s 2:	0
Screen dia:	4	Flowing we:	Not Reported
Telescopin:	Not Reported	Log type:	Not Reported
Hrs pumped:	1	Pumping ra:	1
Level befo:	1	Level duri:	1
Test pump:	O	Pump insta:	Not Reported
Install pu:	Not Reported	Capacity:	0
Pump hp:	0	Column len:	0
Closed:	Not Reported	Abandoned:	Not Reported
Abandon da:	0	Site id:	MD7000000249966

Map ID: 292

GEOCHECK VERSION 2.1
STATE DATABASE WELL INFORMATION

Objectid:	409800	County let:	MO
Permit:	MO941059	Mgs id:	Not Reported
B1 seq:	0131	B1 recd:	1999 312
City:	WHEATON	State:	MD
Zip:	20902	Driller na:	GREGG MEYERS
Driller id:	MWD 523	Est gpm pr:	0
Use for wa:	Test, Observation, Monitoring	Approx dep:	30
Drill meth:	Not Reported	Replacemen:	N
Wapid:	Not Reported	Subdivisio:	Not Reported
Section:	Not Reported	Lot:	Not Reported
Nearest to:	WHEATON	Town dista:	Not Reported
Town direc:	T	Road name:	VEIRS MILL ROAD
Road side:	W	Road dista:	80 FT
Tax map:	Not Reported	Block:	Not Reported
Parcel:	Not Reported	N grid83:	152324
E grid83:	395149	Lat dec de:	39.038878
Lon dec de:	-77.056029	Issue date:	1999 318
Special fl:	Y	C1 seq:	0850
C1 recd:	1999 4 8	Completion:	1999 318
Total dept:	30	Num unsucc:	0
Hydrofract:	N	Grouted:	Y
Grout type:	CM	Grout top:	0
Grout bott:	8	Casing typ:	PL
Casing dia:	4	Casing dep:	8
Casing hei:	Not Reported	Screen typ:	PL
Top screen:	8	Bottom scr:	28
Screen t 1:	Not Reported	Top scre 1:	0
Bottom s 1:	0	Screen t 2:	Not Reported
Top scre 2:	0	Bottom s 2:	0
Screen dia:	4	Flowing we:	Not Reported
Telescopin:	Not Reported	Log type:	Not Reported
Hrs pumped:	1	Pumping ra:	1
Level befo:	1	Level duri:	1
Test pump:	O	Pump insta:	N
Install pu:	Not Reported	Capacity:	1
Pump hp:	1	Column len:	1
Closed:	Not Reported	Abandoned:	Not Reported
Abandon da:	0	Site id:	MD7000000409800

Map ID:	292		
Objectid:	249965	County let:	MO
Permit:	MO880696	Mgs id:	Not Reported
B1 seq:	Not Reported	B1 recd:	1989 310
City:	SILVER SPRING	State:	MD
Zip:	Not Reported	Driller na:	D'AMIANO, ANTHONY R.
Driller id:	MWD0346	Est gpm pr:	0
Use for wa:	Test, Observation, Monitoring	Approx dep:	25
Drill meth:	AIR-ROT	Replacemen:	N
Wapid:	Not Reported	Subdivisio:	Not Reported
Section:	Not Reported	Lot:	Not Reported
Nearest to:	WHEATON	Town dista:	.8 MI
Town direc:	Not Reported	Road name:	VIERS MILL RD
Road side:	S	Road dista:	90 FT
Tax map:	Not Reported	Block:	Not Reported
Parcel:	Not Reported	N grid83:	152324
E grid83:	395149	Lat dec de:	39.038878
Lon dec de:	-77.056029	Issue date:	1989 316
Special fl:	Not Reported	C1 seq:	Not Reported
C1 recd:	1989 310	Completion:	1989 321
Total dept:	18	Num unsucc:	0

Hydrofract:	Not Reported	Grouted:	Y
Grout type:	BC	Grout top:	0
Grout bott:	1	Casing typ:	PL
Casing dia:	4	Casing dep:	1
Casing hei:	-01	Screen typ:	PL
Top screen:	1	Bottom scr:	18
Screen t 1:	Not Reported	Top scre 1:	0
Bottom s 1:	0	Screen t 2:	Not Reported
Top scre 2:	0	Bottom s 2:	0
Screen dia:	4	Flowing we:	Not Reported
Telescopin:	Not Reported	Log type:	Not Reported
Hrs pumped:	1	Pumping ra:	1
Level befo:	1	Level duri:	1
Test pump:	O	Pump insta:	Not Reported
Install pu:	Not Reported	Capacity:	0
Pump hp:	0	Column len:	0
Closed:	Not Reported	Abandoned:	Not Reported
Abandon da:	0	Site id:	MD7000000249965

Map ID:	292		
Objectid:	249963	County let:	MO
Permit:	MO880694	Mgs id:	Not Reported
B1 seq:	Not Reported	B1 recd:	1989 310
City:	SILVER SPRING	State:	MD
Zip:	Not Reported	Driller na:	D'AMIANO, ANTHONY R.
Driller id:	MWD0346	Est gpm pr:	0
Use for wa:	Test, Observation, Monitoring	Approx dep:	25
Drill meth:	AIR-ROT	Replacemen:	N
Wapid:	Not Reported	Subdivisio:	Not Reported
Section:	Not Reported	Lot:	Not Reported
Nearest to:	WHEATON	Town dista:	.8 MI
Town direc:	Not Reported	Road name:	VIERS MILL RD
Road side:	S	Road dista:	130 FT
Tax map:	Not Reported	Block:	Not Reported
Parcel:	Not Reported	N grid83:	152324
E grid83:	395149	Lat dec de:	39.038878
Lon dec de:	-77.056029	Issue date:	1989 316
Special fl:	Not Reported	C1 seq:	Not Reported
C1 recd:	1989 310	Completion:	1989 321
Total dept:	18	Num unsucc:	0
Hydrofract:	Not Reported	Grouted:	Y
Grout type:	BC	Grout top:	0
Grout bott:	1	Casing typ:	PL
Casing dia:	4	Casing dep:	1
Casing hei:	-01	Screen typ:	PL
Top screen:	1	Bottom scr:	18
Screen t 1:	Not Reported	Top scre 1:	0
Bottom s 1:	0	Screen t 2:	Not Reported
Top scre 2:	0	Bottom s 2:	0
Screen dia:	4	Flowing we:	Not Reported
Telescopin:	Not Reported	Log type:	Not Reported
Hrs pumped:	1	Pumping ra:	1
Level befo:	1	Level duri:	1
Test pump:	O	Pump insta:	Not Reported
Install pu:	Not Reported	Capacity:	0
Pump hp:	0	Column len:	0
Closed:	Not Reported	Abandoned:	Not Reported
Abandon da:	0	Site id:	MD7000000249963

Map ID: 292

GEOCHECK VERSION 2.1
STATE DATABASE WELL INFORMATION

Objectid:	249964	County let:	MO
Permit:	MO880695	Mgs id:	Not Reported
B1 seq:	Not Reported	B1 recd:	1989 310
City:	SILVER SPRING	State:	MD
Zip:	Not Reported	Driller na:	D'AMIANO, ANTHONY R.
Driller id:	MWD0346	Est gpm pr:	0
Use for wa:	Test, Observation, Monitoring	Approx dep:	25
Drill meth:	AIR-ROT	Replacemen:	N
Wapid:	Not Reported	Subdivisio:	Not Reported
Section:	Not Reported	Lot:	Not Reported
Nearest to:	WHEATON	Town dista:	.8 MI
Town direc:	Not Reported	Road name:	VIERS MILL RD
Road side:	S	Road dista:	130 FT
Tax map:	Not Reported	Block:	Not Reported
Parcel:	Not Reported	N grid83:	152324
E grid83:	395149	Lat dec de:	39.038878
Lon dec de:	-77.056029	Issue date:	1989 316
Special fl:	Not Reported	C1 seq:	Not Reported
C1 recd:	1989 310	Completion:	1989 321
Total dept:	19	Num unsucc:	0
Hydrofract:	Not Reported	Grouted:	Y
Grout type:	BC	Grout top:	0
Grout bott:	2	Casing typ:	PL
Casing dia:	4	Casing dep:	2
Casing hei:	-01	Screen typ:	PL
Top screen:	2	Bottom scr:	19
Screen t 1:	Not Reported	Top scre 1:	0
Bottom s 1:	0	Screen t 2:	Not Reported
Top scre 2:	0	Bottom s 2:	0
Screen dia:	4	Flowing we:	Not Reported
Telescopin:	Not Reported	Log type:	Not Reported
Hrs pumped:	1	Pumping ra:	1
Level befo:	1	Level duri:	1
Test pump:	O	Pump insta:	Not Reported
Install pu:	Not Reported	Capacity:	0
Pump hp:	0	Column len:	0
Closed:	Not Reported	Abandoned:	Not Reported
Abandon da:	0	Site id:	MD7000000249964

Map ID:	292		
Objectid:	508995	County let:	Not Reported
Permit:	MO943654	Mgs id:	Not Reported
B1 seq:	3982	B1 recd:	2005 330
City:	SILVER SPRING	State:	MD
Zip:	20902	Driller na:	KEVIN P WEIGLE
Driller id:	MWD 552	Est gpm pr:	0
Use for wa:	Test, Observation, Monitoring	Approx dep:	50
Drill meth:	AIR-ROT	Replacemen:	N
Wapid:	Not Reported	Subdivisio:	Not Reported
Section:	Not Reported	Lot:	Not Reported
Nearest to:	WHEATON	Town dista:	Not Reported
Town direc:	T	Road name:	WHEATON PLAZA
Road side:	W	Road dista:	100 FT
Tax map:	HQ61	Block:	80
Parcel:	P282	N grid83:	152324
E grid83:	395149	Lat dec de:	39.038878
Lon dec de:	-77.056029	Issue date:	2005 328
Special fl:	Not Reported	C1 seq:	0767
C1 recd:	2006 519	Completion:	2006 4 5
Total dept:	30	Num unsucc:	0

Hydrofract:	N	Grouted:	Y
Grout type:	BC	Grout top:	0
Grout bott:	6	Casing typ:	PL
Casing dia:	2	Casing dep:	10
Casing hei:	Not Reported	Screen typ:	PL
Top screen:	10	Bottom scr:	30
Screen t 1:	Not Reported	Top scre 1:	0
Bottom s 1:	0	Screen t 2:	Not Reported
Top scre 2:	0	Bottom s 2:	0
Screen dia:	2	Flowing we:	Not Reported
Telescopin:	Not Reported	Log type:	Not Reported
Hrs pumped:	0	Pumping ra:	0
Level befo:	0	Level duri:	0
Test pump:	Not Reported	Pump insta:	N
Install pu:	Not Reported	Capacity:	0
Pump hp:	0	Column len:	0
Closed:	Not Reported	Abandoned:	Not Reported
Abandon da:	0	Site id:	MD7000000508995

Map ID:	292		
Objectid:	508996	County let:	Not Reported
Permit:	MO943655	Mgs id:	Not Reported
B1 seq:	3983	B1 recd:	2005 330
City:	SILVER SPRING	State:	MD
Zip:	20902	Driller na:	KEVIN P WEIGLE
Driller id:	MWD 552	Est gpm pr:	0
Use for wa:	Test, Observation, Monitoring	Approx dep:	50
Drill meth:	AIR-ROT	Replacemen:	N
Wapid:	Not Reported	Subdivisio:	Not Reported
Section:	Not Reported	Lot:	Not Reported
Nearest to:	WHEATON	Town dista:	Not Reported
Town direc:	T	Road name:	WHEATON PLAZA
Road side:	W	Road dista:	100 FT
Tax map:	HQ61	Block:	80
Parcel:	P282	N grid83:	152324
E grid83:	395149	Lat dec de:	39.038878
Lon dec de:	-77.056029	Issue date:	2005 328
Special fl:	Not Reported	C1 seq:	3728
C1 recd:	2006 519	Completion:	2006 4 4
Total dept:	30	Num unsucc:	0
Hydrofract:	N	Grouted:	Y
Grout type:	BC	Grout top:	0
Grout bott:	28	Casing typ:	ST
Casing dia:	6	Casing dep:	30
Casing hei:	Not Reported	Screen typ:	PL
Top screen:	10	Bottom scr:	30
Screen t 1:	Not Reported	Top scre 1:	0
Bottom s 1:	0	Screen t 2:	Not Reported
Top scre 2:	0	Bottom s 2:	0
Screen dia:	2	Flowing we:	Not Reported
Telescopin:	Not Reported	Log type:	Not Reported
Hrs pumped:	0	Pumping ra:	0
Level befo:	0	Level duri:	0
Test pump:	Not Reported	Pump insta:	N
Install pu:	Not Reported	Capacity:	0
Pump hp:	0	Column len:	0
Closed:	Not Reported	Abandoned:	Not Reported
Abandon da:	0	Site id:	MD7000000508996

Map ID: 292

GEOCHECK VERSION 2.1
STATE DATABASE WELL INFORMATION

Objectid:	508994	County let:	Not Reported
Permit:	MO943653	Mgs id:	Not Reported
B1 seq:	3981	B1 recd:	2005 330
City:	SILVER SPRING	State:	MD
Zip:	20902	Driller na:	KEVIN P WEIGLE
Driller id:	MWD 552	Est gpm pr:	0
Use for wa:	Test, Observation, Monitoring	Approx dep:	50
Drill meth:	AIR-ROT	Replacemen:	N
Wapid:	Not Reported	Subdivisio:	Not Reported
Section:	Not Reported	Lot:	Not Reported
Nearest to:	WHEATON	Town dista:	Not Reported
Town direc:	T	Road name:	WHEATON PLAZA
Road side:	W	Road dista:	100 FT
Tax map:	HQ61	Block:	80
Parcel:	P282	N grid83:	152324
E grid83:	395149	Lat dec de:	39.038878
Lon dec de:	-77.056029	Issue date:	2005 328
Special fl:	Not Reported	C1 seq:	0766
C1 recd:	2006 519	Completion:	2006 4 5
Total dept:	30	Num unsucc:	0
Hydrofract:	N	Grouted:	Y
Grout type:	BC	Grout top:	0
Grout bott:	6	Casing typ:	PL
Casing dia:	2	Casing dep:	10
Casing hei:	Not Reported	Screen typ:	PL
Top screen:	10	Bottom scr:	30
Screen t 1:	Not Reported	Top scre 1:	0
Bottom s 1:	0	Screen t 2:	Not Reported
Top scre 2:	0	Bottom s 2:	0
Screen dia:	2	Flowing we:	Not Reported
Telescopin:	Not Reported	Log type:	Not Reported
Hrs pumped:	0	Pumping ra:	0
Level befo:	0	Level duri:	0
Test pump:	Not Reported	Pump insta:	N
Install pu:	Not Reported	Capacity:	0
Pump hp:	0	Column len:	0
Closed:	Not Reported	Abandoned:	Not Reported
Abandon da:	0	Site id:	MD7000000508994

Map ID:	292		
Objectid:	409801	County let:	MO
Permit:	MO941060	Mgs id:	Not Reported
B1 seq:	0132	B1 recd:	1999 312
City:	WHEATON	State:	MD
Zip:	20902	Driller na:	GREGG MEYERS
Driller id:	MWD 523	Est gpm pr:	0
Use for wa:	Test, Observation, Monitoring	Approx dep:	30
Drill meth:	AIR-ROT	Replacemen:	N
Wapid:	Not Reported	Subdivisio:	Not Reported
Section:	Not Reported	Lot:	Not Reported
Nearest to:	WHEATON	Town dista:	Not Reported
Town direc:	T	Road name:	VEIRS MILL ROAD
Road side:	Not Reported	Road dista:	90 FT
Tax map:	Not Reported	Block:	Not Reported
Parcel:	Not Reported	N grid83:	152324
E grid83:	395149	Lat dec de:	39.038878
Lon dec de:	-77.056029	Issue date:	1999 318
Special fl:	Y	C1 seq:	0851
C1 recd:	1999 4 8	Completion:	1999 318
Total dept:	30	Num unsucc:	0

Hydrofract:	N	Grouted:	Y
Grout type:	CM	Grout top:	0
Grout bott:	8	Casing typ:	PL
Casing dia:	4	Casing dep:	8
Casing hei:	Not Reported	Screen typ:	PL
Top screen:	8	Bottom scr:	28
Screen t 1:	Not Reported	Top scre 1:	0
Bottom s 1:	0	Screen t 2:	Not Reported
Top scre 2:	0	Bottom s 2:	0
Screen dia:	4	Flowing we:	Not Reported
Telescopin:	Not Reported	Log type:	Not Reported
Hrs pumped:	1	Pumping ra:	1
Level befo:	1	Level duri:	1
Test pump:	O	Pump insta:	N
Install pu:	Not Reported	Capacity:	1
Pump hp:	1	Column len:	1
Closed:	Not Reported	Abandoned:	Y
Abandon da:	20001116	Site id:	MD7000000409801

Map ID:	292		
Objectid:	508993	County let:	MO
Permit:	MO943648	Mgs id:	Not Reported
B1 seq:	3980	B1 recd:	2005 330
City:	SILVER SPRING	State:	MD
Zip:	20902	Driller na:	KEVIN P WEIGLE
Driller id:	MGD 107	Est gpm pr:	0
Use for wa:	Test, Observation, Monitoring	Approx dep:	50
Drill meth:	AIR-ROT	Replacemen:	N
Wapid:	Not Reported	Subdivisio:	Not Reported
Section:	Not Reported	Lot:	Not Reported
Nearest to:	WHEATON	Town dista:	Not Reported
Town direc:	T	Road name:	WHEATON PLAZA
Road side:	W	Road dista:	100 FT
Tax map:	HQ61	Block:	80
Parcel:	282	N grid83:	152324
E grid83:	395149	Lat dec de:	39.038878
Lon dec de:	-77.056029	Issue date:	2005 328
Special fl:	Not Reported	C1 seq:	0765
C1 recd:	2006 519	Completion:	2006 4 4
Total dept:	30	Num unsucc:	0
Hydrofract:	N	Grouted:	Y
Grout type:	BC	Grout top:	0
Grout bott:	24	Casing typ:	ST
Casing dia:	6	Casing dep:	30
Casing hei:	Not Reported	Screen typ:	PL
Top screen:	10	Bottom scr:	30
Screen t 1:	Not Reported	Top scre 1:	0
Bottom s 1:	0	Screen t 2:	Not Reported
Top scre 2:	0	Bottom s 2:	0
Screen dia:	2	Flowing we:	Not Reported
Telescopin:	T	Log type:	Not Reported
Hrs pumped:	0	Pumping ra:	0
Level befo:	0	Level duri:	0
Test pump:	Not Reported	Pump insta:	Not Reported
Install pu:	Not Reported	Capacity:	0
Pump hp:	0	Column len:	0
Closed:	Not Reported	Abandoned:	Not Reported
Abandon da:	0	Site id:	MD7000000508993

Map ID: 293

GEOCHECK VERSION 2.1
STATE DATABASE WELL INFORMATION

Objectid:	472766	County let:	Not Reported
Permit:	PG942721	Mgs id:	Not Reported
B1 seq:	8407	B1 recd:	2003 5 7
City:	FAIRFAX	State:	VA
Zip:	22031	Driller na:	ROBERT ATKINSON
Driller id:	MGD 67	Est gpm pr:	0
Use for wa:	Test, Observation, Monitoring	Approx dep:	40
Drill meth:	BORED	Replacemen:	N
Wapid:	Not Reported	Subdivisio:	Not Reported
Section:	Not Reported	Lot:	MW2
Nearest to:	BELTSVILLE	Town dista:	Not Reported
Town direc:	E	Road name:	3410 POWDERMILL RD
Road side:	W	Road dista:	100 FT
Tax map:	Not Reported	Block:	Not Reported
Parcel:	Not Reported	N grid83:	152324
E grid83:	407341	Lat dec de:	39.038861
Lon dec de:	-76.915203	Issue date:	2003 5 2
Special fl:	Not Reported	C1 seq:	9896
C1 recd:	2003 624	Completion:	2003 5 2
Total dept:	30	Num unsucc:	0
Hydrofract:	N	Grouted:	Y
Grout type:	CM	Grout top:	0
Grout bott:	5	Casing typ:	PL
Casing dia:	2	Casing dep:	10
Casing hei:	Not Reported	Screen typ:	PL
Top screen:	10	Bottom scr:	30
Screen t 1:	Not Reported	Top scre 1:	0
Bottom s 1:	0	Screen t 2:	Not Reported
Top scre 2:	0	Bottom s 2:	0
Screen dia:	2	Flowing we:	Not Reported
Telescopin:	Not Reported	Log type:	Not Reported
Hrs pumped:	1	Pumping ra:	1
Level befo:	1	Level duri:	1
Test pump:	Not Reported	Pump insta:	N
Install pu:	Not Reported	Capacity:	0
Pump hp:	0	Column len:	0
Closed:	Not Reported	Abandoned:	Y
Abandon da:	2005 6 2	Site id:	MD7000000472766

Map ID:	293		
Objectid:	472765	County let:	Not Reported
Permit:	PG942720	Mgs id:	Not Reported
B1 seq:	8408	B1 recd:	2003 5 7
City:	FAIRFAX	State:	VA
Zip:	22031	Driller na:	ROBERT ATKINSON
Driller id:	MGD 67	Est gpm pr:	0
Use for wa:	Test, Observation, Monitoring	Approx dep:	40
Drill meth:	BORED	Replacemen:	N
Wapid:	Not Reported	Subdivisio:	Not Reported
Section:	Not Reported	Lot:	MW1
Nearest to:	BELTSVILLE	Town dista:	Not Reported
Town direc:	E	Road name:	3410 POWDER MILL RD
Road side:	W	Road dista:	50 FT
Tax map:	Not Reported	Block:	Not Reported
Parcel:	Not Reported	N grid83:	152324
E grid83:	407341	Lat dec de:	39.038861
Lon dec de:	-76.915203	Issue date:	2003 5 2
Special fl:	Not Reported	C1 seq:	9886
C1 recd:	2003 624	Completion:	2003 5 2
Total dept:	30	Num unsucc:	0

Hydrofract:	N	Grouted:	Y
Grout type:	CM	Grout top:	0
Grout bott:	5	Casing typ:	PL
Casing dia:	2	Casing dep:	10
Casing hei:	Not Reported	Screen typ:	PL
Top screen:	10	Bottom scr:	30
Screen t 1:	Not Reported	Top scre 1:	0
Bottom s 1:	0	Screen t 2:	Not Reported
Top scre 2:	0	Bottom s 2:	0
Screen dia:	2	Flowing we:	Not Reported
Telescopin:	Not Reported	Log type:	Not Reported
Hrs pumped:	1	Pumping ra:	1
Level befo:	1	Level duri:	1
Test pump:	Not Reported	Pump insta:	N
Install pu:	Not Reported	Capacity:	0
Pump hp:	0	Column len:	0
Closed:	Not Reported	Abandoned:	Y
Abandon da:	2005 6 2	Site id:	MD7000000472765

Map ID:	293		
Objectid:	472768	County let:	Not Reported
Permit:	PG942723	Mgs id:	Not Reported
B1 seq:	8405	B1 recd:	2003 5 7
City:	FAIRFAX	State:	VA
Zip:	22031	Driller na:	ROBERT ATKINSON
Driller id:	MGD 67	Est gpm pr:	0
Use for wa:	Test, Observation, Monitoring	Approx dep:	40
Drill meth:	BORED	Replacemen:	N
Wapid:	Not Reported	Subdivisio:	Not Reported
Section:	Not Reported	Lot:	MW4
Nearest to:	BELTSVILLE	Town dista:	Not Reported
Town direc:	E	Road name:	3410 POWDER MILL RD
Road side:	W	Road dista:	100 FT
Tax map:	Not Reported	Block:	Not Reported
Parcel:	Not Reported	N grid83:	152324
E grid83:	407341	Lat dec de:	39.038861
Lon dec de:	-76.915203	Issue date:	2003 5 2
Special fl:	Not Reported	C1 seq:	9894
C1 recd:	2003 624	Completion:	2003 5 2
Total dept:	25	Num unsucc:	0
Hydrofract:	N	Grouted:	Y
Grout type:	CM	Grout top:	0
Grout bott:	1	Casing typ:	PL
Casing dia:	2	Casing dep:	5
Casing hei:	Not Reported	Screen typ:	PL
Top screen:	5	Bottom scr:	25
Screen t 1:	Not Reported	Top scre 1:	0
Bottom s 1:	0	Screen t 2:	Not Reported
Top scre 2:	0	Bottom s 2:	0
Screen dia:	2	Flowing we:	Not Reported
Telescopin:	Not Reported	Log type:	Not Reported
Hrs pumped:	1	Pumping ra:	1
Level befo:	1	Level duri:	1
Test pump:	Not Reported	Pump insta:	N
Install pu:	Not Reported	Capacity:	0
Pump hp:	0	Column len:	0
Closed:	Not Reported	Abandoned:	Y
Abandon da:	2005 6 2	Site id:	MD7000000472768

Map ID: 293

GEOCHECK VERSION 2.1
STATE DATABASE WELL INFORMATION

Objectid:	472767	County let:	Not Reported
Permit:	PG942722	Mgs id:	Not Reported
B1 seq:	8406	B1 recd:	2003 5 7
City:	FAIRFAX	State:	VA
Zip:	22031	Driller na:	ROBERT ATKINSON
Driller id:	MGD 67	Est gpm pr:	0
Use for wa:	Test, Observation, Monitoring	Approx dep:	40
Drill meth:	BORED	Replacemen:	N
Wapid:	Not Reported	Subdivisio:	Not Reported
Section:	Not Reported	Lot:	MW3
Nearest to:	BELTSVILLE	Town dista:	Not Reported
Town direc:	E	Road name:	3410 POWDER MILL RD
Road side:	W	Road dista:	50 FT
Tax map:	Not Reported	Block:	Not Reported
Parcel:	Not Reported	N grid83:	152324
E grid83:	407341	Lat dec de:	39.038861
Lon dec de:	-76.915203	Issue date:	2003 5 2
Special fl:	Not Reported	C1 seq:	9895
C1 recd:	2003 624	Completion:	2003 5 2
Total dept:	30	Num unsucc:	0
Hydrofract:	N	Grouted:	Y
Grout type:	CM	Grout top:	0
Grout bott:	5	Casing typ:	PL
Casing dia:	2	Casing dep:	10
Casing hei:	Not Reported	Screen typ:	PL
Top screen:	10	Bottom scr:	30
Screen t 1:	Not Reported	Top scre 1:	0
Bottom s 1:	0	Screen t 2:	Not Reported
Top scre 2:	0	Bottom s 2:	0
Screen dia:	2	Flowing we:	Not Reported
Telescopin:	Not Reported	Log type:	Not Reported
Hrs pumped:	1	Pumping ra:	1
Level befo:	1	Level duri:	1
Test pump:	Not Reported	Pump insta:	N
Install pu:	Not Reported	Capacity:	0
Pump hp:	0	Column len:	0
Closed:	Not Reported	Abandoned:	Y
Abandon da:	0	Site id:	MD7000000472767

Map ID:	294		
Objectid:	410103	County let:	PG
Permit:	PG940900	Mgs id:	Not Reported
B1 seq:	8637	B1 recd:	19981119
City:	BELTSVILLE	State:	MD
Zip:	20705	Driller na:	DAVID B HARTMAN
Driller id:	MWD 517	Est gpm pr:	25
Use for wa:	Test, Observation, Monitoring	Approx dep:	20
Drill meth:	BORED	Replacemen:	N
Wapid:	Not Reported	Subdivisio:	Not Reported
Section:	Not Reported	Lot:	Not Reported
Nearest to:	BELTSVILLE	Town dista:	Not Reported
Town direc:	T	Road name:	PRINCE GEORGE AVE
Road side:	S	Road dista:	20 FT
Tax map:	Not Reported	Block:	Not Reported
Parcel:	Not Reported	N grid83:	152324
E grid83:	407646	Lat dec de:	39.038859
Lon dec de:	-76.911682	Issue date:	19981119
Special fl:	Not Reported	C1 seq:	9613
C1 recd:	199812 1	Completion:	19981119
Total dept:	24	Num unsucc:	0

Hydrofract:	N	Grouted:	N
Grout type:	Not Reported	Grout top:	0
Grout bott:	0	Casing typ:	ST
Casing dia:	5	Casing dep:	4
Casing hei:	+2	Screen typ:	ST
Top screen:	4	Bottom scr:	24
Screen t 1:	Not Reported	Top scre 1:	0
Bottom s 1:	0	Screen t 2:	Not Reported
Top scre 2:	0	Bottom s 2:	0
Screen dia:	5	Flowing we:	Not Reported
Telescopin:	Not Reported	Log type:	Not Reported
Hrs pumped:	1	Pumping ra:	25
Level befo:	11	Level duri:	19
Test pump:	S	Pump insta:	N
Install pu:	Not Reported	Capacity:	0
Pump hp:	0	Column len:	0
Closed:	Not Reported	Abandoned:	Not Reported
Abandon da:	0	Site id:	MD7000000410103

Map ID:	294		
Objectid:	410104	County let:	PG
Permit:	PG940901	Mgs id:	Not Reported
B1 seq:	8636	B1 recd:	19981119
City:	BELTSVILLE	State:	MD
Zip:	20705	Driller na:	DAVID B HARTMAN
Driller id:	MWD 517	Est gpm pr:	25
Use for wa:	Test, Observation, Monitoring	Approx dep:	20
Drill meth:	BORED	Replacemen:	N
Wapid:	Not Reported	Subdivisio:	Not Reported
Section:	Not Reported	Lot:	Not Reported
Nearest to:	BELTSVILLE	Town dista:	Not Reported
Town direc:	T	Road name:	PRINCE GEORGE AVE
Road side:	S	Road dista:	20 FT
Tax map:	Not Reported	Block:	Not Reported
Parcel:	Not Reported	N grid83:	152324
E grid83:	407646	Lat dec de:	39.038859
Lon dec de:	-76.911682	Issue date:	19981119
Special fl:	Not Reported	C1 seq:	9612
C1 recd:	199812 1	Completion:	19981119
Total dept:	23	Num unsucc:	0
Hydrofract:	N	Grouted:	N
Grout type:	Not Reported	Grout top:	0
Grout bott:	0	Casing typ:	ST
Casing dia:	5	Casing dep:	3
Casing hei:	+2	Screen typ:	ST
Top screen:	3	Bottom scr:	23
Screen t 1:	Not Reported	Top scre 1:	0
Bottom s 1:	0	Screen t 2:	Not Reported
Top scre 2:	0	Bottom s 2:	0
Screen dia:	5	Flowing we:	Not Reported
Telescopin:	Not Reported	Log type:	Not Reported
Hrs pumped:	1	Pumping ra:	25
Level befo:	11	Level duri:	19
Test pump:	S	Pump insta:	N
Install pu:	Not Reported	Capacity:	0
Pump hp:	0	Column len:	0
Closed:	Not Reported	Abandoned:	Not Reported
Abandon da:	0	Site id:	MD7000000410104

Map ID: 295

GEOCHECK VERSION 2.1
STATE DATABASE WELL INFORMATION

Objectid:	346643	County let:	PG
Permit:	PG882067	Mgs id:	Not Reported
B1 seq:	6877	B1 recd:	1991 925
City:	BELTSVILLE	State:	MD
Zip:	20750	Driller na:	IAN A VOLEM
Driller id:	MWD 492	Est gpm pr:	0
Use for wa:	Test, Observation, Monitoring	Approx dep:	20
Drill meth:	BORED	Replacemen:	N
Wapid:	Not Reported	Subdivisio:	Not Reported
Section:	Not Reported	Lot:	MW3
Nearest to:	BELTSVILLE	Town dista:	Not Reported
Town direc:	T	Road name:	OLD BALTIMORE PIKE
Road side:	W	Road dista:	140 FT
Tax map:	Not Reported	Block:	Not Reported
Parcel:	Not Reported	N grid83:	152324
E grid83:	408256	Lat dec de:	39.038853
Lon dec de:	-76.904641	Issue date:	199110 3
Special fl:	Not Reported	C1 seq:	Not Reported
C1 recd:	0	Completion:	0
Total dept:	0	Num unsucc:	0
Hydrofract:	Not Reported	Grouted:	Not Reported
Grout type:	Not Reported	Grout top:	0
Grout bott:	0	Casing typ:	Not Reported
Casing dia:	0	Casing dep:	0
Casing hei:	Not Reported	Screen typ:	Not Reported
Top screen:	0	Bottom scr:	0
Screen t 1:	Not Reported	Top scre 1:	0
Bottom s 1:	0	Screen t 2:	Not Reported
Top scre 2:	0	Bottom s 2:	0
Screen dia:	0	Flowing we:	Not Reported
Telescopin:	Not Reported	Log type:	Not Reported
Hrs pumped:	0	Pumping ra:	0
Level befo:	0	Level duri:	0
Test pump:	Not Reported	Pump insta:	Not Reported
Install pu:	Not Reported	Capacity:	0
Pump hp:	0	Column len:	0
Closed:	Not Reported	Abandoned:	Not Reported
Abandon da:	0	Site id:	MD7000000346643

Map ID:	295		
Objectid:	346496	County let:	PG
Permit:	PG882065	Mgs id:	Not Reported
B1 seq:	6872	B1 recd:	1991 925
City:	BELTSVILLE	State:	MD
Zip:	20750	Driller na:	IAN A VOLEM
Driller id:	MWD 492	Est gpm pr:	0
Use for wa:	Test, Observation, Monitoring	Approx dep:	20
Drill meth:	BORED	Replacemen:	N
Wapid:	Not Reported	Subdivisio:	Not Reported
Section:	Not Reported	Lot:	MW1
Nearest to:	BELTSVILLE	Town dista:	Not Reported
Town direc:	T	Road name:	OLD BALTIMORE PIKE
Road side:	W	Road dista:	100 FT
Tax map:	Not Reported	Block:	Not Reported
Parcel:	Not Reported	N grid83:	152324
E grid83:	408256	Lat dec de:	39.038853
Lon dec de:	-76.904641	Issue date:	199110 3
Special fl:	Not Reported	C1 seq:	Not Reported
C1 recd:	0	Completion:	0
Total dept:	0	Num unsucc:	0

Hydrofract:	Not Reported	Grouted:	Not Reported
Grout type:	Not Reported	Grout top:	0
Grout bott:	0	Casing typ:	Not Reported
Casing dia:	0	Casing dep:	0
Casing hei:	Not Reported	Screen typ:	Not Reported
Top screen:	0	Bottom scr:	0
Screen t 1:	Not Reported	Top scre 1:	0
Bottom s 1:	0	Screen t 2:	Not Reported
Top scre 2:	0	Bottom s 2:	0
Screen dia:	0	Flowing we:	Not Reported
Telescopin:	Not Reported	Log type:	Not Reported
Hrs pumped:	0	Pumping ra:	0
Level befo:	0	Level duri:	0
Test pump:	Not Reported	Pump insta:	Not Reported
Install pu:	Not Reported	Capacity:	0
Pump hp:	0	Column len:	0
Closed:	Not Reported	Abandoned:	Not Reported
Abandon da:	0	Site id:	MD7000000346496

Map ID:	295		
Objectid:	346469	County let:	PG
Permit:	PG882066	Mgs id:	Not Reported
B1 seq:	6878	B1 recd:	1991 925
City:	BELTSVILLE	State:	MD
Zip:	20750	Driller na:	IAN A VOLEM
Driller id:	MWD 492	Est gpm pr:	0
Use for wa:	Test, Observation, Monitoring	Approx dep:	20
Drill meth:	BORED	Replacemen:	N
Wapid:	Not Reported	Subdivisio:	Not Reported
Section:	Not Reported	Lot:	MW2
Nearest to:	BELTSVILLE	Town dista:	Not Reported
Town direc:	T	Road name:	OLD BALTIMORE PIKE
Road side:	W	Road dista:	120 FT
Tax map:	Not Reported	Block:	Not Reported
Parcel:	Not Reported	N grid83:	152324
E grid83:	408256	Lat dec de:	39.038853
Lon dec de:	-76.904641	Issue date:	199110 3
Special fl:	Not Reported	C1 seq:	Not Reported
C1 recd:	0	Completion:	0
Total dept:	0	Num unsucc:	0
Hydrofract:	Not Reported	Grouted:	Not Reported
Grout type:	Not Reported	Grout top:	0
Grout bott:	0	Casing typ:	Not Reported
Casing dia:	0	Casing dep:	0
Casing hei:	Not Reported	Screen typ:	Not Reported
Top screen:	0	Bottom scr:	0
Screen t 1:	Not Reported	Top scre 1:	0
Bottom s 1:	0	Screen t 2:	Not Reported
Top scre 2:	0	Bottom s 2:	0
Screen dia:	0	Flowing we:	Not Reported
Telescopin:	Not Reported	Log type:	Not Reported
Hrs pumped:	0	Pumping ra:	0
Level befo:	0	Level duri:	0
Test pump:	Not Reported	Pump insta:	Not Reported
Install pu:	Not Reported	Capacity:	0
Pump hp:	0	Column len:	0
Closed:	Not Reported	Abandoned:	Not Reported
Abandon da:	0	Site id:	MD7000000346469

Map ID: 295

GEOCHECK VERSION 2.1
STATE DATABASE WELL INFORMATION

Objectid:	348375	County let:	PG
Permit:	PG882061	Mgs id:	Not Reported
B1 seq:	6869	B1 recd:	1991 925
City:	BELTSVILLE	State:	MD
Zip:	20750	Driller na:	IAN A. VOLEM
Driller id:	MWD0492	Est gpm pr:	0
Use for wa:	Test, Observation, Monitoring	Approx dep:	20
Drill meth:	BORED	Replacemen:	N
Wapid:	Not Reported	Subdivisio:	Not Reported
Section:	Not Reported	Lot:	Not Reported
Nearest to:	BELTSVILLE	Town dista:	0
Town direc:	T	Road name:	FREDERICK AVE.
Road side:	Not Reported	Road dista:	5 FT
Tax map:	Not Reported	Block:	Not Reported
Parcel:	Not Reported	N grid83:	152324
E grid83:	408256	Lat dec de:	39.038853
Lon dec de:	-76.904641	Issue date:	199110 2
Special fl:	Y	C1 seq:	7957
C1 recd:	19911021	Completion:	1991 1 2
Total dept:	18	Num unsucc:	0
Hydrofract:	Not Reported	Grouted:	Y
Grout type:	CM	Grout top:	0
Grout bott:	1	Casing typ:	PL
Casing dia:	4	Casing dep:	3
Casing hei:	+1	Screen typ:	PL
Top screen:	3	Bottom scr:	18
Screen t 1:	Not Reported	Top scre 1:	0
Bottom s 1:	0	Screen t 2:	Not Reported
Top scre 2:	0	Bottom s 2:	0
Screen dia:	4	Flowing we:	Not Reported
Telescopin:	Not Reported	Log type:	Not Reported
Hrs pumped:	1	Pumping ra:	5
Level befo:	7	Level duri:	12
Test pump:	S	Pump insta:	N
Install pu:	Not Reported	Capacity:	0
Pump hp:	0	Column len:	0
Closed:	Not Reported	Abandoned:	Not Reported
Abandon da:	0	Site id:	MD7000000348375

Map ID:	295		
Objectid:	348374	County let:	PG
Permit:	PG882060	Mgs id:	Not Reported
B1 seq:	6868	B1 recd:	1991 925
City:	BELTSVILLE	State:	MD
Zip:	20750	Driller na:	IAN A. VOLEM
Driller id:	MWD0492	Est gpm pr:	0
Use for wa:	Test, Observation, Monitoring	Approx dep:	20
Drill meth:	BORED	Replacemen:	N
Wapid:	Not Reported	Subdivisio:	Not Reported
Section:	Not Reported	Lot:	Not Reported
Nearest to:	BELTSVILLE	Town dista:	0
Town direc:	T	Road name:	FREDERICK AVE.
Road side:	Not Reported	Road dista:	15 FT
Tax map:	Not Reported	Block:	Not Reported
Parcel:	Not Reported	N grid83:	152324
E grid83:	408256	Lat dec de:	39.038853
Lon dec de:	-76.904641	Issue date:	199110 2
Special fl:	Y	C1 seq:	7952
C1 recd:	19911021	Completion:	1991 1 2
Total dept:	18	Num unsucc:	0

Hydrofract:	Not Reported	Grouted:	Y
Grout type:	CM	Grout top:	0
Grout bott:	1	Casing typ:	PL
Casing dia:	4	Casing dep:	3
Casing hei:	+1	Screen typ:	PL
Top screen:	3	Bottom scr:	18
Screen t 1:	Not Reported	Top scre 1:	0
Bottom s 1:	0	Screen t 2:	Not Reported
Top scre 2:	0	Bottom s 2:	0
Screen dia:	4	Flowing we:	Not Reported
Telescopin:	Not Reported	Log type:	Not Reported
Hrs pumped:	1	Pumping ra:	5
Level befo:	4	Level duri:	13
Test pump:	S	Pump insta:	N
Install pu:	Not Reported	Capacity:	0
Pump hp:	0	Column len:	0
Closed:	Not Reported	Abandoned:	Not Reported
Abandon da:	0	Site id:	MD7000000348374

Map ID:	295		
Objectid:	348373	County let:	PG
Permit:	PG882059	Mgs id:	Not Reported
B1 seq:	6866	B1 recd:	1991 925
City:	BELTSVILLE	State:	MD
Zip:	20750	Driller na:	IAN A VOLEM
Driller id:	MWD0492	Est gpm pr:	0
Use for wa:	Test, Observation, Monitoring	Approx dep:	20
Drill meth:	BORED	Replacemen:	N
Wapid:	Not Reported	Subdivisio:	Not Reported
Section:	Not Reported	Lot:	Not Reported
Nearest to:	BELTSVILLE	Town dista:	0
Town direc:	T	Road name:	FREDERICK AVE.
Road side:	N	Road dista:	20 FT
Tax map:	Not Reported	Block:	Not Reported
Parcel:	Not Reported	N grid83:	152324
E grid83:	408256	Lat dec de:	39.038853
Lon dec de:	-76.904641	Issue date:	199110 2
Special fl:	Y	C1 seq:	7955
C1 recd:	19911021	Completion:	1991 1 2
Total dept:	18	Num unsucc:	0
Hydrofract:	Not Reported	Grouted:	Y
Grout type:	CM	Grout top:	0
Grout bott:	1	Casing typ:	PL
Casing dia:	4	Casing dep:	3
Casing hei:	+1	Screen typ:	PL
Top screen:	3	Bottom scr:	18
Screen t 1:	Not Reported	Top scre 1:	0
Bottom s 1:	0	Screen t 2:	Not Reported
Top scre 2:	0	Bottom s 2:	0
Screen dia:	4	Flowing we:	Not Reported
Telescopin:	Not Reported	Log type:	Not Reported
Hrs pumped:	1	Pumping ra:	5
Level befo:	7	Level duri:	12
Test pump:	S	Pump insta:	N
Install pu:	Not Reported	Capacity:	0
Pump hp:	0	Column len:	0
Closed:	Not Reported	Abandoned:	Not Reported
Abandon da:	0	Site id:	MD7000000348373

Map ID: 296

GEOCHECK VERSION 2.1
STATE DATABASE WELL INFORMATION

Objectid:	370270	County let:	PG
Permit:	PG920972	Mgs id:	Not Reported
B1 seq:	9403	B1 recd:	1996 726
City:	BELTSVILLE	State:	MD
Zip:	20705	Driller na:	WILLIAM J JEFFERYS
Driller id:	MSD 036	Est gpm pr:	300
Use for wa:	Industrial, Commercial, State and Federal Gov.		
Approx dep:	170	Drill meth:	Not Reported
Replacemen:	Y	Wapid:	PG1990G012
Subdivisio:	BUILDING 244	Section:	Not Reported
Lot:	Not Reported	Nearest to:	BELTSVILLE
Town dista:	2	Town direc:	Not Reported
Road name:	STONES WAY	Road side:	S
Road dista:	900 FT	Tax map:	Not Reported
Block:	Not Reported	Parcel:	Not Reported
N grid83:	152033	E grid83:	410506
Lat dec de:	39.036211	Lon dec de:	-76.878653
Issue date:	1996 710	Special fl:	Not Reported
C1 seq:	5031	C1 recd:	19961022
Completion:	199610 4	Total dept:	150
Num unsucc:	0	Hydrofract:	Not Reported
Grouted:	Y	Grout type:	BC
Grout top:	0	Grout bott:	70
Casing typ:	PL	Casing dia:	10
Casing dep:	120	Casing hei:	-4
Screen typ:	ST	Top screen:	120
Bottom scr:	150	Screen t 1:	Not Reported
Top scre 1:	0	Bottom s 1:	0
Screen t 2:	Not Reported	Top scre 2:	0
Bottom s 2:	0	Screen dia:	10
Flowing we:	Not Reported	Telescopin:	Not Reported
Log type:	Not Reported	Hrs pumped:	8
Pumping ra:	351	Level befo:	43
Level duri:	97	Test pump:	S
Pump insta:	Y	Install pu:	S
Capacity:	350	Pump hp:	20
Column len:	115	Closed:	Not Reported
Abandoned:	Not Reported	Abandon da:	0
Site id:	MD7000000370270		

Map ID:	297		
Objectid:	255945	County let:	PG
Permit:	PG810541	Mgs id:	Not Reported
B1 seq:	Not Reported	B1 recd:	1984 423
City:	BELTSVILLE	State:	MD
Zip:	20705	Driller na:	SCHUMMER, RAYMOND
Driller id:	MWD0316	Est gpm pr:	200
Use for wa:	Home or Public Use	Approx dep:	350
Drill meth:	ROTARY	Replacemen:	Y
Wapid:	PG1990G012	Subdivisio:	BELTSVILLE
Section:	Not Reported	Lot:	Not Reported
Nearest to:	BELTSVILLE	Town dista:	2.5 MI
Town direc:	E	Road name:	POWDER MILL RD
Road side:	N	Road dista:	2600FT
Tax map:	Not Reported	Block:	Not Reported
Parcel:	Not Reported	N grid83:	152033
E grid83:	411163	Lat dec de:	39.036203
Lon dec de:	-76.871065	Issue date:	1984 717
Special fl:	Not Reported	C1 seq:	Not Reported
C1 recd:	1986 4 9	Completion:	19841127

Total dept:	275	Num unsucc:	0
Hydrofract:	Not Reported	Grouted:	Y
Grout type:	CM	Grout top:	0
Grout bott:	228	Casing typ:	ST
Casing dia:	8	Casing dep:	235
Casing hei:	+02	Screen typ:	ST
Top screen:	235	Bottom scr:	270
Screen t 1:	Not Reported	Top scre 1:	0
Bottom s 1:	0	Screen t 2:	Not Reported
Top scre 2:	0	Bottom s 2:	0
Screen dia:	8	Flowing we:	Not Reported
Telescopin:	Not Reported	Log type:	Not Reported
Hrs pumped:	8	Pumping ra:	201
Level befo:	52	Level duri:	60
Test pump:	T	Pump insta:	Not Reported
Install pu:	T	Capacity:	200
Pump hp:	20	Column len:	84
Closed:	Not Reported	Abandoned:	Not Reported
Abandon da:	0	Site id:	MD7000000255945

Map ID:	298		
Objectid:	250064	County let:	MO
Permit:	MO880849	Mgs id:	Not Reported
B1 seq:	Not Reported	B1 recd:	1989 519
City:	SILVER SPRING	State:	MD
Zip:	20903	Driller na:	HUBER, MICHAEL W.
Driller id:	MWD0336	Est gpm pr:	0
Use for wa:	Test, Observation, Monitoring	Approx dep:	30
Drill meth:	BORED	Replacemen:	N
Wapid:	Not Reported	Subdivisio:	Not Reported
Section:	Not Reported	Lot:	Not Reported
Nearest to:	SILVER SPRING	Town dista:	0 MI
Town direc:	Not Reported	Road name:	PERIMETER RD
Road side:	N	Road dista:	15 FT
Tax map:	Not Reported	Block:	Not Reported
Parcel:	Not Reported	N grid83:	152019
E grid83:	401550	Lat dec de:	39.036145
Lon dec de:	-76.982096	Issue date:	1989 530
Special fl:	Not Reported	C1 seq:	Not Reported
C1 recd:	19891122	Completion:	1989 928
Total dept:	38	Num unsucc:	0
Hydrofract:	Not Reported	Grouted:	Y
Grout type:	CM	Grout top:	0
Grout bott:	23	Casing typ:	PL
Casing dia:	2	Casing dep:	28
Casing hei:	+02	Screen typ:	PL
Top screen:	28	Bottom scr:	38
Screen t 1:	Not Reported	Top scre 1:	0
Bottom s 1:	0	Screen t 2:	Not Reported
Top scre 2:	0	Bottom s 2:	0
Screen dia:	2	Flowing we:	Not Reported
Telescopin:	Not Reported	Log type:	Not Reported
Hrs pumped:	1	Pumping ra:	1
Level befo:	1	Level duri:	1
Test pump:	O	Pump insta:	Not Reported
Install pu:	Not Reported	Capacity:	0
Pump hp:	0	Column len:	0
Closed:	Not Reported	Abandoned:	Not Reported
Abandon da:	0	Site id:	MD7000000250064

Map ID: 298

GEOCHECK VERSION 2.1
STATE DATABASE WELL INFORMATION

Objectid:	408467	County let:	MO
Permit:	MO940329	Mgs id:	Not Reported
B1 seq:	2840	B1 recd:	1997 520
City:	WHITE OAK	State:	MD
Zip:	20903	Driller na:	MICHAEL W HUBER
Driller id:	MGD 46	Est gpm pr:	0
Use for wa:	Test, Observation, Monitoring	Approx dep:	30
Drill meth:	Not Reported	Replacemen:	N
Wapid:	Not Reported	Subdivisio:	Not Reported
Section:	Not Reported	Lot:	Not Reported
Nearest to:	WHITE OAK	Town dista:	Not Reported
Town direc:	T	Road name:	BOWDITCH ROAD
Road side:	S	Road dista:	875 FT
Tax map:	Not Reported	Block:	Not Reported
Parcel:	Not Reported	N grid83:	152019
E grid83:	401550	Lat dec de:	39.036145
Lon dec de:	-76.982096	Issue date:	1997 527
Special fl:	Y	C1 seq:	6821
C1 recd:	1998 615	Completion:	1997 530
Total dept:	30	Num unsucc:	0
Hydrofract:	Not Reported	Grouted:	Y
Grout type:	CM	Grout top:	0
Grout bott:	16	Casing typ:	PL
Casing dia:	1	Casing dep:	20
Casing hei:	Not Reported	Screen typ:	PL
Top screen:	20	Bottom scr:	30
Screen t 1:	Not Reported	Top scre 1:	0
Bottom s 1:	0	Screen t 2:	Not Reported
Top scre 2:	0	Bottom s 2:	0
Screen dia:	1	Flowing we:	Not Reported
Telescopin:	Not Reported	Log type:	Not Reported
Hrs pumped:	0	Pumping ra:	0
Level befo:	0	Level duri:	0
Test pump:	O	Pump insta:	N
Install pu:	Not Reported	Capacity:	0
Pump hp:	0	Column len:	0
Closed:	Not Reported	Abandoned:	Y
Abandon da:	1997 531	Site id:	MD7000000408467

Map ID:	298		
Objectid:	515202	County let:	Not Reported
Permit:	MO950339	Mgs id:	Not Reported
B1 seq:	1178	B1 recd:	2007 117
City:	SILVER SPRING	State:	MD
Zip:	20907	Driller na:	ROBERT STEVENS
Driller id:	MGD 17	Est gpm pr:	0
Use for wa:	Test, Observation, Monitoring	Approx dep:	50
Drill meth:	BORED	Replacemen:	N
Wapid:	Not Reported	Subdivisio:	FDA-WHITE OAK
Section:	Not Reported	Lot:	Not Reported
Nearest to:	SILVER SPRING	Town dista:	7
Town direc:	NE	Road name:	ERICSSON RD
Road side:	E	Road dista:	Not Reported
Tax map:	Not Reported	Block:	Not Reported
Parcel:	Not Reported	N grid83:	152019
E grid83:	401550	Lat dec de:	39.036145
Lon dec de:	-76.982096	Issue date:	2007 110
Special fl:	Not Reported	C1 seq:	1854
C1 recd:	2007 220	Completion:	2007 129
Total dept:	51	Num unsucc:	0

Hydrofract:	N	Grouted:	Y
Grout type:	CM	Grout top:	0
Grout bott:	39	Casing typ:	PL
Casing dia:	2	Casing dep:	41
Casing hei:	Not Reported	Screen typ:	PL
Top screen:	41	Bottom scr:	51
Screen t 1:	Not Reported	Top scre 1:	0
Bottom s 1:	0	Screen t 2:	Not Reported
Top scre 2:	0	Bottom s 2:	0
Screen dia:	2	Flowing we:	Not Reported
Telescopin:	T	Log type:	Not Reported
Hrs pumped:	1	Pumping ra:	1
Level befo:	1	Level duri:	1
Test pump:	Not Reported	Pump insta:	N
Install pu:	Not Reported	Capacity:	0
Pump hp:	0	Column len:	0
Closed:	Not Reported	Abandoned:	Not Reported
Abandon da:	0	Site id:	MD7000000515202

Map ID:	298		
Objectid:	408090	County let:	MO
Permit:	MO940881	Mgs id:	Not Reported
B1 seq:	5264	B1 recd:	19981118
City:	SILVER SPRING	State:	MD
Zip:	20907	Driller na:	ROBERT STEVENS
Driller id:	MGD 17	Est gpm pr:	0
Use for wa:	Test, Observation, Monitoring	Approx dep:	30
Drill meth:	BORED	Replacemen:	N
Wapid:	Not Reported	Subdivisio:	NSWC WHITE OAK
Section:	Not Reported	Lot:	Not Reported
Nearest to:	SILVER SPRING	Town dista:	7
Town direc:	NE	Road name:	PERIMETER ROAD
Road side:	S	Road dista:	150 FT
Tax map:	Not Reported	Block:	Not Reported
Parcel:	Not Reported	N grid83:	152019
E grid83:	401550	Lat dec de:	39.036145
Lon dec de:	-76.982096	Issue date:	19981119
Special fl:	Y	C1 seq:	4911
C1 recd:	1999 219	Completion:	1999 1 4
Total dept:	64	Num unsucc:	0
Hydrofract:	N	Grouted:	Y
Grout type:	CM	Grout top:	0
Grout bott:	52	Casing typ:	PL
Casing dia:	2	Casing dep:	54
Casing hei:	+2	Screen typ:	PL
Top screen:	54	Bottom scr:	64
Screen t 1:	Not Reported	Top scre 1:	0
Bottom s 1:	0	Screen t 2:	Not Reported
Top scre 2:	0	Bottom s 2:	0
Screen dia:	2	Flowing we:	Not Reported
Telescopin:	Not Reported	Log type:	Not Reported
Hrs pumped:	1	Pumping ra:	1
Level befo:	1	Level duri:	1
Test pump:	Not Reported	Pump insta:	N
Install pu:	Not Reported	Capacity:	0
Pump hp:	0	Column len:	0
Closed:	Not Reported	Abandoned:	Y
Abandon da:	200111 9	Site id:	MD7000000408090

Map ID: 298

GEOCHECK VERSION 2.1
STATE DATABASE WELL INFORMATION

Objectid:	250085	County let:	MO
Permit:	MO880870	Mgs id:	Not Reported
B1 seq:	Not Reported	B1 recd:	1989 519
City:	SILVER SPRING	State:	MD
Zip:	20903	Driller na:	HUBER, MICHAEL W.
Driller id:	MWD0336	Est gpm pr:	0
Use for wa:	Test, Observation, Monitoring	Approx dep:	30
Drill meth:	BORED	Replacemen:	N
Wapid:	Not Reported	Subdivisio:	Not Reported
Section:	Not Reported	Lot:	Not Reported
Nearest to:	SILVER SPRING	Town dista:	0 MI
Town direc:	Not Reported	Road name:	BOWDITCH RD
Road side:	W	Road dista:	150 FT
Tax map:	Not Reported	Block:	Not Reported
Parcel:	Not Reported	N grid83:	152019
E grid83:	401550	Lat dec de:	39.036145
Lon dec de:	-76.982096	Issue date:	1989 530
Special fl:	Not Reported	C1 seq:	Not Reported
C1 recd:	19891122	Completion:	19891012
Total dept:	25	Num unsucc:	0
Hydrofract:	Not Reported	Grouted:	Y
Grout type:	CM	Grout top:	0
Grout bott:	7	Casing typ:	PL
Casing dia:	2	Casing dep:	10
Casing hei:	+02	Screen typ:	PL
Top screen:	10	Bottom scr:	25
Screen t 1:	Not Reported	Top scre 1:	0
Bottom s 1:	0	Screen t 2:	Not Reported
Top scre 2:	0	Bottom s 2:	0
Screen dia:	2	Flowing we:	Not Reported
Telescopin:	Not Reported	Log type:	Not Reported
Hrs pumped:	1	Pumping ra:	1
Level befo:	1	Level duri:	1
Test pump:	O	Pump insta:	Not Reported
Install pu:	Not Reported	Capacity:	0
Pump hp:	0	Column len:	0
Closed:	Not Reported	Abandoned:	Not Reported
Abandon da:	0	Site id:	MD7000000250085

Map ID:	298		
Objectid:	250086	County let:	MO
Permit:	MO880871	Mgs id:	Not Reported
B1 seq:	Not Reported	B1 recd:	1989 519
City:	SILVER SPRING	State:	MD
Zip:	20903	Driller na:	HUBER, MICHAEL W.
Driller id:	MWD0336	Est gpm pr:	0
Use for wa:	Test, Observation, Monitoring	Approx dep:	30
Drill meth:	BORED	Replacemen:	N
Wapid:	Not Reported	Subdivisio:	Not Reported
Section:	Not Reported	Lot:	Not Reported
Nearest to:	SILVER SPRING	Town dista:	0 MI
Town direc:	Not Reported	Road name:	BOWDITCH RD
Road side:	N	Road dista:	65 FT
Tax map:	Not Reported	Block:	Not Reported
Parcel:	Not Reported	N grid83:	152019
E grid83:	401550	Lat dec de:	39.036145
Lon dec de:	-76.982096	Issue date:	1989 530
Special fl:	Not Reported	C1 seq:	Not Reported
C1 recd:	19891122	Completion:	19891012
Total dept:	19	Num unsucc:	0

Hydrofract:	Not Reported	Grouted:	Y
Grout type:	CM	Grout top:	0
Grout bott:	14	Casing typ:	PL
Casing dia:	2	Casing dep:	16
Casing hei:	+02	Screen typ:	PL
Top screen:	16	Bottom scr:	19
Screen t 1:	Not Reported	Top scre 1:	0
Bottom s 1:	0	Screen t 2:	Not Reported
Top scre 2:	0	Bottom s 2:	0
Screen dia:	2	Flowing we:	Not Reported
Telescopin:	Not Reported	Log type:	Not Reported
Hrs pumped:	1	Pumping ra:	1
Level befo:	1	Level duri:	1
Test pump:	O	Pump insta:	Not Reported
Install pu:	Not Reported	Capacity:	0
Pump hp:	0	Column len:	0
Closed:	Not Reported	Abandoned:	Y
Abandon da:	2001 910	Site id:	MD7000000250086

Map ID:	298		
Objectid:	408465	County let:	MO
Permit:	MO940327	Mgs id:	Not Reported
B1 seq:	2842	B1 recd:	1997 520
City:	WHITE OAK	State:	MD
Zip:	20903	Driller na:	MICHAEL W HUBER
Driller id:	MGD 46	Est gpm pr:	0
Use for wa:	Test, Observation, Monitoring	Approx dep:	30
Drill meth:	Not Reported	Replacemen:	N
Wapid:	Not Reported	Subdivisio:	Not Reported
Section:	Not Reported	Lot:	Not Reported
Nearest to:	WHITE OAK	Town dista:	Not Reported
Town direc:	T	Road name:	BOWDITCH ROAD
Road side:	S	Road dista:	1500FT
Tax map:	Not Reported	Block:	Not Reported
Parcel:	Not Reported	N grid83:	152019
E grid83:	401550	Lat dec de:	39.036145
Lon dec de:	-76.982096	Issue date:	1997 527
Special fl:	Y	C1 seq:	6819
C1 recd:	1998 615	Completion:	1997 530
Total dept:	30	Num unsucc:	0
Hydrofract:	Not Reported	Grouted:	Y
Grout type:	CM	Grout top:	0
Grout bott:	16	Casing typ:	PL
Casing dia:	1	Casing dep:	20
Casing hei:	Not Reported	Screen typ:	PL
Top screen:	20	Bottom scr:	30
Screen t 1:	Not Reported	Top scre 1:	0
Bottom s 1:	0	Screen t 2:	Not Reported
Top scre 2:	0	Bottom s 2:	0
Screen dia:	1	Flowing we:	Not Reported
Telescopin:	Not Reported	Log type:	Not Reported
Hrs pumped:	0	Pumping ra:	0
Level befo:	0	Level duri:	0
Test pump:	O	Pump insta:	N
Install pu:	Not Reported	Capacity:	0
Pump hp:	0	Column len:	0
Closed:	Not Reported	Abandoned:	Y
Abandon da:	1997 531	Site id:	MD7000000408465

Map ID: 298

GEOCHECK VERSION 2.1
STATE DATABASE WELL INFORMATION

Objectid:	515201	County let:	Not Reported
Permit:	MO950338	Mgs id:	Not Reported
B1 seq:	1177	B1 recd:	2007 117
City:	SILVER SPRING	State:	MD
Zip:	20907	Driller na:	ROBERT STEVENS
Driller id:	MGD 17	Est gpm pr:	0
Use for wa:	Test, Observation, Monitoring	Approx dep:	30
Drill meth:	BORED	Replacemen:	N
Wapid:	Not Reported	Subdivisio:	FDA-WHITE OAK
Section:	Not Reported	Lot:	Not Reported
Nearest to:	SILVER SPRING	Town dista:	7
Town direc:	NE	Road name:	ERICSSON RD
Road side:	E	Road dista:	Not Reported
Tax map:	Not Reported	Block:	Not Reported
Parcel:	Not Reported	N grid83:	152019
E grid83:	401550	Lat dec de:	39.036145
Lon dec de:	-76.982096	Issue date:	2007 110
Special fl:	Not Reported	C1 seq:	1853
C1 recd:	2007 220	Completion:	2007 126
Total dept:	35	Num unsucc:	0
Hydrofract:	N	Grouted:	Y
Grout type:	CM	Grout top:	0
Grout bott:	23	Casing typ:	PL
Casing dia:	2	Casing dep:	25
Casing hei:	Not Reported	Screen typ:	PL
Top screen:	25	Bottom scr:	35
Screen t 1:	Not Reported	Top scre 1:	0
Bottom s 1:	0	Screen t 2:	Not Reported
Top scre 2:	0	Bottom s 2:	0
Screen dia:	2	Flowing we:	Not Reported
Telescopin:	Not Reported	Log type:	Not Reported
Hrs pumped:	1	Pumping ra:	1
Level befo:	1	Level duri:	1
Test pump:	Not Reported	Pump insta:	Not Reported
Install pu:	Not Reported	Capacity:	0
Pump hp:	0	Column len:	0
Closed:	Not Reported	Abandoned:	Not Reported
Abandon da:	0	Site id:	MD7000000515201

Map ID:	298		
Objectid:	515200	County let:	Not Reported
Permit:	MO950337	Mgs id:	Not Reported
B1 seq:	1175	B1 recd:	2007 117
City:	SILVER SPRING	State:	MD
Zip:	20907	Driller na:	ROBERT STEVENS
Driller id:	MGD 17	Est gpm pr:	0
Use for wa:	Test, Observation, Monitoring	Approx dep:	30
Drill meth:	BORED	Replacemen:	N
Wapid:	Not Reported	Subdivisio:	FDA-WHITE OAK
Section:	Not Reported	Lot:	Not Reported
Nearest to:	SILVER SPRING	Town dista:	7
Town direc:	NE	Road name:	ERICSSON RD
Road side:	E	Road dista:	Not Reported
Tax map:	Not Reported	Block:	Not Reported
Parcel:	Not Reported	N grid83:	152019
E grid83:	401550	Lat dec de:	39.036145
Lon dec de:	-76.982096	Issue date:	2007 110
Special fl:	Not Reported	C1 seq:	1852
C1 recd:	2007 220	Completion:	2007 127
Total dept:	35	Num unsucc:	0

Hydrofract:	N	Grouted:	Y
Grout type:	CM	Grout top:	0
Grout bott:	23	Casing typ:	PL
Casing dia:	2	Casing dep:	25
Casing hei:	Not Reported	Screen typ:	PL
Top screen:	25	Bottom scr:	35
Screen t 1:	Not Reported	Top scre 1:	0
Bottom s 1:	0	Screen t 2:	Not Reported
Top scre 2:	0	Bottom s 2:	0
Screen dia:	2	Flowing we:	Not Reported
Telescopin:	Not Reported	Log type:	Not Reported
Hrs pumped:	1	Pumping ra:	1
Level befo:	1	Level duri:	1
Test pump:	Not Reported	Pump insta:	N
Install pu:	Not Reported	Capacity:	0
Pump hp:	0	Column len:	0
Closed:	Not Reported	Abandoned:	Not Reported
Abandon da:	0	Site id:	MD7000000515200

Map ID:	298		
Objectid:	408096	County let:	MO
Permit:	MO940887	Mgs id:	Not Reported
B1 seq:	4323	B1 recd:	19981118
City:	SILVER SPRING	State:	MD
Zip:	20907	Driller na:	ROBERT STEVENS
Driller id:	MGD 17	Est gpm pr:	0
Use for wa:	Test, Observation, Monitoring	Approx dep:	30
Drill meth:	BORED	Replacemen:	N
Wapid:	Not Reported	Subdivisio:	NSWC WHITE OAK
Section:	Not Reported	Lot:	Not Reported
Nearest to:	SILVER SPRING	Town dista:	7
Town direc:	NE	Road name:	PERIMETER ROAD
Road side:	S	Road dista:	35 FT
Tax map:	Not Reported	Block:	Not Reported
Parcel:	Not Reported	N grid83:	152019
E grid83:	401550	Lat dec de:	39.036145
Lon dec de:	-76.982096	Issue date:	19981119
Special fl:	Y	C1 seq:	4917
C1 recd:	1999 219	Completion:	1999 120
Total dept:	20	Num unsucc:	0
Hydrofract:	N	Grouted:	Y
Grout type:	CM	Grout top:	0
Grout bott:	8	Casing typ:	PL
Casing dia:	2	Casing dep:	10
Casing hei:	+2	Screen typ:	PL
Top screen:	10	Bottom scr:	20
Screen t 1:	Not Reported	Top scre 1:	0
Bottom s 1:	0	Screen t 2:	Not Reported
Top scre 2:	0	Bottom s 2:	0
Screen dia:	2	Flowing we:	Not Reported
Telescopin:	Not Reported	Log type:	Not Reported
Hrs pumped:	1	Pumping ra:	1
Level befo:	1	Level duri:	1
Test pump:	Not Reported	Pump insta:	N
Install pu:	Not Reported	Capacity:	0
Pump hp:	0	Column len:	0
Closed:	Not Reported	Abandoned:	Not Reported
Abandon da:	0	Site id:	MD7000000408096

Map ID: 298

GEOCHECK VERSION 2.1
STATE DATABASE WELL INFORMATION

Objectid:	408095	County let:	MO
Permit:	MO940886	Mgs id:	Not Reported
B1 seq:	4321	B1 recd:	19981130
City:	SILVER SPRING	State:	MD
Zip:	20907	Driller na:	ROBERT STEVENS
Driller id:	MGD 17	Est gpm pr:	0
Use for wa:	Test, Observation, Monitoring	Approx dep:	30
Drill meth:	BORED	Replacemen:	N
Wapid:	Not Reported	Subdivisio:	NSWC WHITE OAK
Section:	Not Reported	Lot:	Not Reported
Nearest to:	SILVER SPRING	Town dista:	7
Town direc:	NE	Road name:	DAHLGREN ROAD
Road side:	S	Road dista:	50 FT
Tax map:	Not Reported	Block:	Not Reported
Parcel:	Not Reported	N grid83:	152019
E grid83:	401550	Lat dec de:	39.036145
Lon dec de:	-76.982096	Issue date:	19981119
Special fl:	Y	C1 seq:	4916
C1 recd:	1999 219	Completion:	1999 124
Total dept:	43	Num unsucc:	0
Hydrofract:	N	Grouted:	Y
Grout type:	CM	Grout top:	0
Grout bott:	31	Casing typ:	PL
Casing dia:	2	Casing dep:	33
Casing hei:	+2	Screen typ:	PL
Top screen:	33	Bottom scr:	43
Screen t 1:	Not Reported	Top scre 1:	0
Bottom s 1:	0	Screen t 2:	Not Reported
Top scre 2:	0	Bottom s 2:	0
Screen dia:	2	Flowing we:	Not Reported
Telescopin:	Not Reported	Log type:	Not Reported
Hrs pumped:	1	Pumping ra:	1
Level befo:	1	Level duri:	1
Test pump:	Not Reported	Pump insta:	N
Install pu:	Not Reported	Capacity:	0
Pump hp:	0	Column len:	0
Closed:	Not Reported	Abandoned:	Not Reported
Abandon da:	0	Site id:	MD7000000408095

Map ID:	298		
Objectid:	533921	County let:	Not Reported
Permit:	MO951894	Mgs id:	Not Reported
B1 seq:	2534	B1 recd:	200910 9
City:	SILVER SPRING	State:	MD
Zip:	20907	Driller na:	ROBERT STEVENS
Driller id:	MGD 17	Est gpm pr:	0
Use for wa:	Test, Observation, Monitoring	Approx dep:	30
Drill meth:	BORED	Replacemen:	N
Wapid:	Not Reported	Subdivisio:	FORMER NSWC WHITE OA
Section:	Not Reported	Lot:	Not Reported
Nearest to:	SILVER SPRING	Town dista:	7
Town direc:	NE	Road name:	NEW HAMPSHIRE AVE
Road side:	E	Road dista:	2500FT
Tax map:	Not Reported	Block:	Not Reported
Parcel:	Not Reported	N grid83:	152019
E grid83:	401550	Lat dec de:	39.036145
Lon dec de:	-76.982096	Issue date:	200910 6
Special fl:	Not Reported	C1 seq:	4864
C1 recd:	20091022	Completion:	200910 7
Total dept:	30	Num unsucc:	0

Hydrofract:	N	Grouted:	Y
Grout type:	CM	Grout top:	0
Grout bott:	18	Casing typ:	PL
Casing dia:	2	Casing dep:	20
Casing hei:	Not Reported	Screen typ:	PL
Top screen:	20	Bottom scr:	30
Screen t 1:	Not Reported	Top scre 1:	0
Bottom s 1:	0	Screen t 2:	Not Reported
Top scre 2:	0	Bottom s 2:	0
Screen dia:	2	Flowing we:	Not Reported
Telescopin:	Not Reported	Log type:	Not Reported
Hrs pumped:	1	Pumping ra:	1
Level befo:	1	Level duri:	1
Test pump:	Not Reported	Pump insta:	N
Install pu:	Not Reported	Capacity:	0
Pump hp:	0	Column len:	0
Closed:	Not Reported	Abandoned:	Not Reported
Abandon da:	0	Site id:	MD7000000533921

Map ID:	298		
Objectid:	408089	County let:	MO
Permit:	MO940880	Mgs id:	Not Reported
B1 seq:	5266	B1 recd:	19981118
City:	SILVER SPRING	State:	MD
Zip:	20907	Driller na:	ROBERT STEVENS
Driller id:	MGD 17	Est gpm pr:	0
Use for wa:	Test, Observation, Monitoring	Approx dep:	30
Drill meth:	BORED	Replacemen:	N
Wapid:	Not Reported	Subdivisio:	NSWC WHITE OAK
Section:	Not Reported	Lot:	Not Reported
Nearest to:	SILVER SPRING	Town dista:	7
Town direc:	NE	Road name:	PERIMETER ROAD
Road side:	S	Road dista:	150 FT
Tax map:	Not Reported	Block:	Not Reported
Parcel:	Not Reported	N grid83:	152019
E grid83:	401550	Lat dec de:	39.036145
Lon dec de:	-76.982096	Issue date:	19981119
Special fl:	Y	C1 seq:	4910
C1 recd:	1999 219	Completion:	1999 1 3
Total dept:	47	Num unsucc:	0
Hydrofract:	N	Grouted:	Y
Grout type:	CM	Grout top:	0
Grout bott:	35	Casing typ:	PL
Casing dia:	2	Casing dep:	37
Casing hei:	+2	Screen typ:	PL
Top screen:	37	Bottom scr:	47
Screen t 1:	Not Reported	Top scre 1:	0
Bottom s 1:	0	Screen t 2:	Not Reported
Top scre 2:	0	Bottom s 2:	0
Screen dia:	2	Flowing we:	Not Reported
Telescopin:	Not Reported	Log type:	Not Reported
Hrs pumped:	1	Pumping ra:	1
Level befo:	1	Level duri:	1
Test pump:	Not Reported	Pump insta:	N
Install pu:	Not Reported	Capacity:	0
Pump hp:	0	Column len:	0
Closed:	Not Reported	Abandoned:	Y
Abandon da:	200111 9	Site id:	MD7000000408089

Map ID: 298

GEOCHECK VERSION 2.1
STATE DATABASE WELL INFORMATION

Objectid:	251052	County let:	MO
Permit:	MO882187	Mgs id:	Not Reported
B1 seq:	Not Reported	B1 recd:	19911112
City:	WHITE OAK	State:	MD
Zip:	20910	Driller na:	PALMER V STEPHENS
Driller id:	MWD 344	Est gpm pr:	0
Use for wa:	Test, Observation, Monitoring	Approx dep:	11
Drill meth:	BORED	Replacemen:	N
Wapid:	Not Reported	Subdivisio:	Not Reported
Section:	Not Reported	Lot:	MW-3
Nearest to:	WHITE OAK	Town dista:	.8
Town direc:	SE	Road name:	BOWDITCH RD
Road side:	E	Road dista:	60 FT
Tax map:	Not Reported	Block:	Not Reported
Parcel:	Not Reported	N grid83:	152019
E grid83:	401550	Lat dec de:	39.036145
Lon dec de:	-76.982096	Issue date:	19911112
Special fl:	Not Reported	C1 seq:	Not Reported
C1 recd:	199112 6	Completion:	19911118
Total dept:	14	Num unsucc:	0
Hydrofract:	Not Reported	Grouted:	Y
Grout type:	CM	Grout top:	0
Grout bott:	1	Casing typ:	PL
Casing dia:	4	Casing dep:	2
Casing hei:	-01	Screen typ:	PL
Top screen:	2	Bottom scr:	14
Screen t 1:	Not Reported	Top scre 1:	0
Bottom s 1:	0	Screen t 2:	Not Reported
Top scre 2:	0	Bottom s 2:	0
Screen dia:	4	Flowing we:	Not Reported
Telescopin:	Not Reported	Log type:	Not Reported
Hrs pumped:	0	Pumping ra:	0
Level befo:	0	Level duri:	0
Test pump:	O	Pump insta:	Not Reported
Install pu:	Not Reported	Capacity:	0
Pump hp:	0	Column len:	0
Closed:	Not Reported	Abandoned:	Not Reported
Abandon da:	0	Site id:	MD7000000251052

Map ID:	298		
Objectid:	250069	County let:	MO
Permit:	MO880854	Mgs id:	Not Reported
B1 seq:	Not Reported	B1 recd:	1989 519
City:	SILVER SPRING	State:	MD
Zip:	20903	Driller na:	HUBER, MICHAEL W.
Driller id:	MWD0336	Est gpm pr:	0
Use for wa:	Test, Observation, Monitoring	Approx dep:	30
Drill meth:	BORED	Replacemen:	N
Wapid:	Not Reported	Subdivisio:	Not Reported
Section:	Not Reported	Lot:	Not Reported
Nearest to:	SILVER SPRING	Town dista:	0 MI
Town direc:	Not Reported	Road name:	PERIMETER RD
Road side:	S	Road dista:	50 FT
Tax map:	Not Reported	Block:	Not Reported
Parcel:	Not Reported	N grid83:	152019
E grid83:	401550	Lat dec de:	39.036145
Lon dec de:	-76.982096	Issue date:	1989 530
Special fl:	Not Reported	C1 seq:	Not Reported
C1 recd:	19891122	Completion:	19891013
Total dept:	28	Num unsucc:	0

Hydrofract:	Not Reported	Grouted:	Y
Grout type:	CM	Grout top:	0
Grout bott:	21	Casing typ:	PL
Casing dia:	2	Casing dep:	23
Casing hei:	+02	Screen typ:	PL
Top screen:	23	Bottom scr:	28
Screen t 1:	Not Reported	Top scre 1:	0
Bottom s 1:	0	Screen t 2:	Not Reported
Top scre 2:	0	Bottom s 2:	0
Screen dia:	2	Flowing we:	Not Reported
Telescopin:	Not Reported	Log type:	Not Reported
Hrs pumped:	1	Pumping ra:	1
Level befo:	1	Level duri:	1
Test pump:	O	Pump insta:	Not Reported
Install pu:	Not Reported	Capacity:	0
Pump hp:	0	Column len:	0
Closed:	Not Reported	Abandoned:	Y
Abandon da:	2001 910	Site id:	MD7000000250069

Map ID:	298		
Objectid:	250071	County let:	MO
Permit:	MO880856	Mgs id:	Not Reported
B1 seq:	Not Reported	B1 recd:	1989 519
City:	SILVER SPRING	State:	MD
Zip:	20903	Driller na:	HUBER, MICHAEL W.
Driller id:	MWD0336	Est gpm pr:	0
Use for wa:	Test, Observation, Monitoring	Approx dep:	30
Drill meth:	BORED	Replacemen:	N
Wapid:	Not Reported	Subdivisio:	Not Reported
Section:	Not Reported	Lot:	Not Reported
Nearest to:	SILVER SPRING	Town dista:	0 MI
Town direc:	Not Reported	Road name:	PERIMETER RD
Road side:	Not Reported	Road dista:	15 FT
Tax map:	Not Reported	Block:	Not Reported
Parcel:	Not Reported	N grid83:	152019
E grid83:	401550	Lat dec de:	39.036145
Lon dec de:	-76.982096	Issue date:	1989 530
Special fl:	Not Reported	C1 seq:	Not Reported
C1 recd:	19891122	Completion:	19891013
Total dept:	28	Num unsucc:	0
Hydrofract:	Not Reported	Grouted:	Y
Grout type:	CM	Grout top:	0
Grout bott:	20	Casing typ:	PL
Casing dia:	2	Casing dep:	23
Casing hei:	+02	Screen typ:	PL
Top screen:	23	Bottom scr:	28
Screen t 1:	Not Reported	Top scre 1:	0
Bottom s 1:	0	Screen t 2:	Not Reported
Top scre 2:	0	Bottom s 2:	0
Screen dia:	2	Flowing we:	Not Reported
Telescopin:	Not Reported	Log type:	Not Reported
Hrs pumped:	1	Pumping ra:	1
Level befo:	1	Level duri:	1
Test pump:	O	Pump insta:	Not Reported
Install pu:	Not Reported	Capacity:	0
Pump hp:	0	Column len:	0
Closed:	Not Reported	Abandoned:	Y
Abandon da:	2001 910	Site id:	MD7000000250071

Map ID: 298

GEOCHECK VERSION 2.1
STATE DATABASE WELL INFORMATION

Objectid:	251053	County let:	MO
Permit:	MO882188	Mgs id:	Not Reported
B1 seq:	Not Reported	B1 recd:	19911112
City:	WHITE OAK	State:	MD
Zip:	20910	Driller na:	PALMER V STEPHENS
Driller id:	MWD 344	Est gpm pr:	0
Use for wa:	Test, Observation, Monitoring	Approx dep:	11
Drill meth:	BORED	Replacemen:	N
Wapid:	Not Reported	Subdivisio:	Not Reported
Section:	Not Reported	Lot:	MW-4
Nearest to:	WHITE OAK	Town dista:	.8
Town direc:	SE	Road name:	BOWDITCH RD
Road side:	E	Road dista:	35 FT
Tax map:	Not Reported	Block:	Not Reported
Parcel:	Not Reported	N grid83:	152019
E grid83:	401550	Lat dec de:	39.036145
Lon dec de:	-76.982096	Issue date:	19911112
Special fl:	Not Reported	C1 seq:	Not Reported
C1 recd:	199112 6	Completion:	19911118
Total dept:	14	Num unsucc:	0
Hydrofract:	Not Reported	Grouted:	Y
Grout type:	CM	Grout top:	0
Grout bott:	1	Casing typ:	PL
Casing dia:	4	Casing dep:	2
Casing hei:	-00	Screen typ:	PL
Top screen:	2	Bottom scr:	14
Screen t 1:	Not Reported	Top scre 1:	0
Bottom s 1:	0	Screen t 2:	Not Reported
Top scre 2:	0	Bottom s 2:	0
Screen dia:	4	Flowing we:	Not Reported
Telescopin:	Not Reported	Log type:	Not Reported
Hrs pumped:	0	Pumping ra:	0
Level befo:	0	Level duri:	0
Test pump:	O	Pump insta:	Not Reported
Install pu:	Not Reported	Capacity:	0
Pump hp:	0	Column len:	0
Closed:	Not Reported	Abandoned:	Not Reported
Abandon da:	0	Site id:	MD7000000251053

Map ID:	298		
Objectid:	251054	County let:	MO
Permit:	MO882189	Mgs id:	Not Reported
B1 seq:	Not Reported	B1 recd:	19911112
City:	WHITE OAK	State:	MD
Zip:	20910	Driller na:	PALMER V STEPHENS
Driller id:	MWD 344	Est gpm pr:	0
Use for wa:	Test, Observation, Monitoring	Approx dep:	11
Drill meth:	BORED	Replacemen:	N
Wapid:	Not Reported	Subdivisio:	Not Reported
Section:	Not Reported	Lot:	MW-6
Nearest to:	WHITE OAK	Town dista:	.8
Town direc:	SE	Road name:	BOWDITCH RD
Road side:	E	Road dista:	140 FT
Tax map:	Not Reported	Block:	Not Reported
Parcel:	Not Reported	N grid83:	152019
E grid83:	401550	Lat dec de:	39.036145
Lon dec de:	-76.982096	Issue date:	19911112
Special fl:	Not Reported	C1 seq:	Not Reported
C1 recd:	199112 6	Completion:	19911119
Total dept:	14	Num unsucc:	0

Hydrofract:	Not Reported	Grouted:	Y
Grout type:	CM	Grout top:	0
Grout bott:	1	Casing typ:	PL
Casing dia:	4	Casing dep:	2
Casing hei:	-00	Screen typ:	PL
Top screen:	2	Bottom scr:	14
Screen t 1:	Not Reported	Top scre 1:	0
Bottom s 1:	0	Screen t 2:	Not Reported
Top scre 2:	0	Bottom s 2:	0
Screen dia:	4	Flowing we:	Not Reported
Telescopin:	Not Reported	Log type:	Not Reported
Hrs pumped:	0	Pumping ra:	0
Level befo:	0	Level duri:	0
Test pump:	O	Pump insta:	Not Reported
Install pu:	Not Reported	Capacity:	0
Pump hp:	0	Column len:	0
Closed:	Not Reported	Abandoned:	Not Reported
Abandon da:	0	Site id:	MD7000000251054

Map ID:	298		
Objectid:	408091	County let:	MO
Permit:	MO940882	Mgs id:	Not Reported
B1 seq:	5269	B1 recd:	19981118
City:	SILVER SPRING	State:	MD
Zip:	20907	Driller na:	ROBERT STEVENS
Driller id:	MGD 17	Est gpm pr:	0
Use for wa:	Test, Observation, Monitoring	Approx dep:	30
Drill meth:	BORED	Replacemen:	N
Wapid:	Not Reported	Subdivisio:	NSWC WHITE OAK
Section:	Not Reported	Lot:	Not Reported
Nearest to:	SILVER SPRING	Town dista:	7
Town direc:	NE	Road name:	DAHLGREN ROAD
Road side:	N	Road dista:	150 FT
Tax map:	Not Reported	Block:	Not Reported
Parcel:	Not Reported	N grid83:	152019
E grid83:	401550	Lat dec de:	39.036145
Lon dec de:	-76.982096	Issue date:	19981119
Special fl:	Y	C1 seq:	4912
C1 recd:	1999 219	Completion:	1999 120
Total dept:	56	Num unsucc:	0
Hydrofract:	N	Grouted:	Y
Grout type:	CM	Grout top:	0
Grout bott:	44	Casing typ:	PL
Casing dia:	2	Casing dep:	46
Casing hei:	+2	Screen typ:	PL
Top screen:	46	Bottom scr:	56
Screen t 1:	Not Reported	Top scre 1:	0
Bottom s 1:	0	Screen t 2:	Not Reported
Top scre 2:	0	Bottom s 2:	0
Screen dia:	2	Flowing we:	Not Reported
Telescopin:	Not Reported	Log type:	Not Reported
Hrs pumped:	1	Pumping ra:	1
Level befo:	1	Level duri:	1
Test pump:	Not Reported	Pump insta:	N
Install pu:	Not Reported	Capacity:	0
Pump hp:	0	Column len:	0
Closed:	Not Reported	Abandoned:	Not Reported
Abandon da:	0	Site id:	MD7000000408091

Map ID: 298

GEOCHECK VERSION 2.1
STATE DATABASE WELL INFORMATION

Objectid:	250084	County let:	MO
Permit:	MO880869	Mgs id:	Not Reported
B1 seq:	Not Reported	B1 recd:	1989 519
City:	SILVER SPRING	State:	MD
Zip:	20903	Driller na:	HUBER, MICHAEL W.
Driller id:	MWD0336	Est gpm pr:	0
Use for wa:	Test, Observation, Monitoring	Approx dep:	30
Drill meth:	BORED	Replacemen:	N
Wapid:	Not Reported	Subdivisio:	Not Reported
Section:	Not Reported	Lot:	Not Reported
Nearest to:	SILVER SPRING	Town dista:	0 MI
Town direc:	Not Reported	Road name:	BOWDITCH RD
Road side:	S	Road dista:	20 FT
Tax map:	Not Reported	Block:	Not Reported
Parcel:	Not Reported	N grid83:	152019
E grid83:	401550	Lat dec de:	39.036145
Lon dec de:	-76.982096	Issue date:	1989 530
Special fl:	Not Reported	C1 seq:	Not Reported
C1 recd:	19891122	Completion:	1989 926
Total dept:	61	Num unsucc:	0
Hydrofract:	Not Reported	Grouted:	Y
Grout type:	CM	Grout top:	0
Grout bott:	49	Casing typ:	PL
Casing dia:	2	Casing dep:	51
Casing hei:	+02	Screen typ:	PL
Top screen:	51	Bottom scr:	61
Screen t 1:	Not Reported	Top scre 1:	0
Bottom s 1:	0	Screen t 2:	Not Reported
Top scre 2:	0	Bottom s 2:	0
Screen dia:	2	Flowing we:	Not Reported
Telescopin:	Not Reported	Log type:	Not Reported
Hrs pumped:	1	Pumping ra:	1
Level befo:	1	Level duri:	1
Test pump:	O	Pump insta:	Not Reported
Install pu:	Not Reported	Capacity:	0
Pump hp:	0	Column len:	0
Closed:	Not Reported	Abandoned:	Not Reported
Abandon da:	0	Site id:	MD7000000250084

Map ID:	298		
Objectid:	250088	County let:	MO
Permit:	MO880873	Mgs id:	Not Reported
B1 seq:	Not Reported	B1 recd:	1989 519
City:	SILVER SPRING	State:	MD
Zip:	20903	Driller na:	HUBER, MICHAEL W.
Driller id:	MWD0336	Est gpm pr:	0
Use for wa:	Test, Observation, Monitoring	Approx dep:	30
Drill meth:	BORED	Replacemen:	N
Wapid:	Not Reported	Subdivisio:	Not Reported
Section:	Not Reported	Lot:	Not Reported
Nearest to:	SILVER SPRING	Town dista:	0 MI
Town direc:	Not Reported	Road name:	BOWDITCH RD
Road side:	W	Road dista:	75 FT
Tax map:	Not Reported	Block:	Not Reported
Parcel:	Not Reported	N grid83:	152019
E grid83:	401550	Lat dec de:	39.036145
Lon dec de:	-76.982096	Issue date:	1989 530
Special fl:	Not Reported	C1 seq:	Not Reported
C1 recd:	19891122	Completion:	19891013
Total dept:	60	Num unsucc:	0

Hydrofract:	Not Reported	Grouted:	Y
Grout type:	CM	Grout top:	0
Grout bott:	37	Casing typ:	PL
Casing dia:	2	Casing dep:	40
Casing hei:	+02	Screen typ:	PL
Top screen:	40	Bottom scr:	60
Screen t 1:	Not Reported	Top scre 1:	0
Bottom s 1:	0	Screen t 2:	Not Reported
Top scre 2:	0	Bottom s 2:	0
Screen dia:	2	Flowing we:	Not Reported
Telescopin:	Not Reported	Log type:	Not Reported
Hrs pumped:	1	Pumping ra:	1
Level befo:	1	Level duri:	1
Test pump:	O	Pump insta:	Not Reported
Install pu:	Not Reported	Capacity:	0
Pump hp:	0	Column len:	0
Closed:	Not Reported	Abandoned:	Not Reported
Abandon da:	0	Site id:	MD7000000250088

Map ID:	298		
Objectid:	251050	County let:	MO
Permit:	MO882185	Mgs id:	Not Reported
B1 seq:	Not Reported	B1 recd:	19911112
City:	WHITE OAK	State:	MD
Zip:	20910	Driller na:	PALMER V STEPHENS
Driller id:	MWD 344	Est gpm pr:	0
Use for wa:	Test, Observation, Monitoring	Approx dep:	11
Drill meth:	BORED	Replacemen:	N
Wapid:	Not Reported	Subdivisio:	Not Reported
Section:	Not Reported	Lot:	MW-1
Nearest to:	WHITE OAK	Town dista:	.8
Town direc:	SE	Road name:	BOWDITCH RD
Road side:	E	Road dista:	75 FT
Tax map:	Not Reported	Block:	Not Reported
Parcel:	Not Reported	N grid83:	152019
E grid83:	401550	Lat dec de:	39.036145
Lon dec de:	-76.982096	Issue date:	19911112
Special fl:	Not Reported	C1 seq:	Not Reported
C1 recd:	199112 6	Completion:	19911118
Total dept:	11	Num unsucc:	0
Hydrofract:	Not Reported	Grouted:	Y
Grout type:	CM	Grout top:	0
Grout bott:	1	Casing typ:	PL
Casing dia:	4	Casing dep:	2
Casing hei:	-00	Screen typ:	PL
Top screen:	2	Bottom scr:	11
Screen t 1:	Not Reported	Top scre 1:	0
Bottom s 1:	0	Screen t 2:	Not Reported
Top scre 2:	0	Bottom s 2:	0
Screen dia:	4	Flowing we:	Not Reported
Telescopin:	Not Reported	Log type:	Not Reported
Hrs pumped:	0	Pumping ra:	0
Level befo:	0	Level duri:	0
Test pump:	O	Pump insta:	Not Reported
Install pu:	Not Reported	Capacity:	0
Pump hp:	0	Column len:	0
Closed:	Not Reported	Abandoned:	Not Reported
Abandon da:	0	Site id:	MD7000000251050

Map ID: 298

GEOCHECK VERSION 2.1
STATE DATABASE WELL INFORMATION

Objectid:	250081	County let:	MO
Permit:	MO880866	Mgs id:	Not Reported
B1 seq:	Not Reported	B1 recd:	1989 519
City:	SILVER SPRING	State:	MD
Zip:	20903	Driller na:	HUBER, MICHAEL W.
Driller id:	MWD0336	Est gpm pr:	0
Use for wa:	Test, Observation, Monitoring	Approx dep:	30
Drill meth:	BORED	Replacemen:	N
Wapid:	Not Reported	Subdivisio:	Not Reported
Section:	Not Reported	Lot:	Not Reported
Nearest to:	SILVER SPRING	Town dista:	0 MI
Town direc:	Not Reported	Road name:	ERICSSON RD
Road side:	N	Road dista:	45 FT
Tax map:	Not Reported	Block:	Not Reported
Parcel:	Not Reported	N grid83:	152019
E grid83:	401550	Lat dec de:	39.036145
Lon dec de:	-76.982096	Issue date:	1989 530
Special fl:	Not Reported	C1 seq:	Not Reported
C1 recd:	19891122	Completion:	19891012
Total dept:	21	Num unsucc:	0
Hydrofract:	Not Reported	Grouted:	Y
Grout type:	CM	Grout top:	0
Grout bott:	9	Casing typ:	PL
Casing dia:	2	Casing dep:	11
Casing hei:	+02	Screen typ:	PL
Top screen:	11	Bottom scr:	21
Screen t 1:	Not Reported	Top scre 1:	0
Bottom s 1:	0	Screen t 2:	Not Reported
Top scre 2:	0	Bottom s 2:	0
Screen dia:	2	Flowing we:	Not Reported
Telescopin:	Not Reported	Log type:	Not Reported
Hrs pumped:	1	Pumping ra:	1
Level befo:	1	Level duri:	1
Test pump:	O	Pump insta:	Not Reported
Install pu:	Not Reported	Capacity:	0
Pump hp:	0	Column len:	0
Closed:	Not Reported	Abandoned:	Y
Abandon da:	2001 910	Site id:	MD7000000250081

Map ID:	298		
Objectid:	250068	County let:	MO
Permit:	MO880853	Mgs id:	Not Reported
B1 seq:	Not Reported	B1 recd:	1989 519
City:	SILVER SPRING	State:	MD
Zip:	20903	Driller na:	HUBER, MICHAEL W.
Driller id:	MWD0336	Est gpm pr:	0
Use for wa:	Test, Observation, Monitoring	Approx dep:	30
Drill meth:	BORED	Replacemen:	N
Wapid:	Not Reported	Subdivisio:	Not Reported
Section:	Not Reported	Lot:	Not Reported
Nearest to:	SILVER SPRING	Town dista:	0 MI
Town direc:	Not Reported	Road name:	PERIMETER RD
Road side:	S	Road dista:	60 FT
Tax map:	Not Reported	Block:	Not Reported
Parcel:	Not Reported	N grid83:	152019
E grid83:	401550	Lat dec de:	39.036145
Lon dec de:	-76.982096	Issue date:	1989 530
Special fl:	Not Reported	C1 seq:	Not Reported
C1 recd:	19891122	Completion:	1989 921
Total dept:	10	Num unsucc:	0

Hydrofract:	Not Reported	Grouted:	Y
Grout type:	CM	Grout top:	0
Grout bott:	5	Casing typ:	PL
Casing dia:	2	Casing dep:	7
Casing hei:	+02	Screen typ:	PL
Top screen:	7	Bottom scr:	10
Screen t 1:	Not Reported	Top scre 1:	0
Bottom s 1:	0	Screen t 2:	Not Reported
Top scre 2:	0	Bottom s 2:	0
Screen dia:	2	Flowing we:	Not Reported
Telescopin:	Not Reported	Log type:	Not Reported
Hrs pumped:	1	Pumping ra:	1
Level befo:	1	Level duri:	1
Test pump:	O	Pump insta:	Not Reported
Install pu:	Not Reported	Capacity:	0
Pump hp:	0	Column len:	0
Closed:	Not Reported	Abandoned:	Not Reported
Abandon da:	0	Site id:	MD7000000250068

Map ID:	298		
Objectid:	251051	County let:	MO
Permit:	MO882186	Mgs id:	Not Reported
B1 seq:	Not Reported	B1 recd:	19911112
City:	WHITE OAK	State:	MD
Zip:	20910	Driller na:	PALMER V STEPHENS
Driller id:	MWD 344	Est gpm pr:	0
Use for wa:	Test, Observation, Monitoring	Approx dep:	11
Drill meth:	BORED	Replacemen:	N
Wapid:	Not Reported	Subdivisio:	Not Reported
Section:	Not Reported	Lot:	MW-2
Nearest to:	WHITE OAK	Town dista:	.8
Town direc:	SE	Road name:	BOWDITCH RD
Road side:	E	Road dista:	60 FT
Tax map:	Not Reported	Block:	Not Reported
Parcel:	Not Reported	N grid83:	152019
E grid83:	401550	Lat dec de:	39.036145
Lon dec de:	-76.982096	Issue date:	19911112
Special fl:	Not Reported	C1 seq:	Not Reported
C1 recd:	199112 6	Completion:	19911118
Total dept:	11	Num unsucc:	0
Hydrofract:	Not Reported	Grouted:	Y
Grout type:	CM	Grout top:	0
Grout bott:	1	Casing typ:	PL
Casing dia:	4	Casing dep:	2
Casing hei:	-00	Screen typ:	PL
Top screen:	2	Bottom scr:	11
Screen t 1:	Not Reported	Top scre 1:	0
Bottom s 1:	0	Screen t 2:	Not Reported
Top scre 2:	0	Bottom s 2:	0
Screen dia:	4	Flowing we:	Not Reported
Telescopin:	Not Reported	Log type:	Not Reported
Hrs pumped:	0	Pumping ra:	0
Level befo:	0	Level duri:	0
Test pump:	O	Pump insta:	Not Reported
Install pu:	Not Reported	Capacity:	0
Pump hp:	0	Column len:	0
Closed:	Not Reported	Abandoned:	Not Reported
Abandon da:	0	Site id:	MD7000000251051

Map ID: 298

GEOCHECK VERSION 2.1
STATE DATABASE WELL INFORMATION

Objectid:	250077	County let:	MO
Permit:	MO880862	Mgs id:	Not Reported
B1 seq:	Not Reported	B1 recd:	1989 519
City:	SILVER SPRING	State:	MD
Zip:	20903	Driller na:	HUBER, MICHAEL W.
Driller id:	MWD0336	Est gpm pr:	0
Use for wa:	Test, Observation, Monitoring	Approx dep:	30
Drill meth:	BORED	Replacemen:	N
Wapid:	Not Reported	Subdivisio:	Not Reported
Section:	Not Reported	Lot:	Not Reported
Nearest to:	SILVER SPRING	Town dista:	0 MI
Town direc:	Not Reported	Road name:	MAURY RD
Road side:	S	Road dista:	45 FT
Tax map:	Not Reported	Block:	Not Reported
Parcel:	Not Reported	N grid83:	152019
E grid83:	401550	Lat dec de:	39.036145
Lon dec de:	-76.982096	Issue date:	1989 530
Special fl:	Not Reported	C1 seq:	Not Reported
C1 recd:	19891122	Completion:	198910 5
Total dept:	30	Num unsucc:	0
Hydrofract:	Not Reported	Grouted:	Y
Grout type:	CM	Grout top:	0
Grout bott:	8	Casing typ:	PL
Casing dia:	2	Casing dep:	10
Casing hei:	+02	Screen typ:	PL
Top screen:	10	Bottom scr:	30
Screen t 1:	Not Reported	Top scre 1:	0
Bottom s 1:	0	Screen t 2:	Not Reported
Top scre 2:	0	Bottom s 2:	0
Screen dia:	2	Flowing we:	Not Reported
Telescopin:	Not Reported	Log type:	Not Reported
Hrs pumped:	1	Pumping ra:	1
Level befo:	1	Level duri:	1
Test pump:	O	Pump insta:	Not Reported
Install pu:	Not Reported	Capacity:	0
Pump hp:	0	Column len:	0
Closed:	Not Reported	Abandoned:	Not Reported
Abandon da:	0	Site id:	MD7000000250077

Map ID:	298		
Objectid:	408471	County let:	MO
Permit:	MO940333	Mgs id:	Not Reported
B1 seq:	2837	B1 recd:	1997 520
City:	WHITE OAK	State:	MD
Zip:	20903	Driller na:	MICHAEL W HUBER
Driller id:	MGD 46	Est gpm pr:	0
Use for wa:	Test, Observation, Monitoring	Approx dep:	30
Drill meth:	BORED	Replacemen:	N
Wapid:	Not Reported	Subdivisio:	Not Reported
Section:	Not Reported	Lot:	Not Reported
Nearest to:	WHITE OAK	Town dista:	Not Reported
Town direc:	T	Road name:	BOWDITCH RD
Road side:	S	Road dista:	1375FT
Tax map:	Not Reported	Block:	Not Reported
Parcel:	Not Reported	N grid83:	152019
E grid83:	401550	Lat dec de:	39.036145
Lon dec de:	-76.982096	Issue date:	1997 527
Special fl:	Y	C1 seq:	6825
C1 recd:	1998 615	Completion:	1997 529
Total dept:	36	Num unsucc:	0

Hydrofract:	Not Reported	Grouted:	Y
Grout type:	CM	Grout top:	0
Grout bott:	22	Casing typ:	PL
Casing dia:	2	Casing dep:	26
Casing hei:	+2	Screen typ:	PL
Top screen:	26	Bottom scr:	36
Screen t 1:	Not Reported	Top scre 1:	0
Bottom s 1:	0	Screen t 2:	Not Reported
Top scre 2:	0	Bottom s 2:	0
Screen dia:	2	Flowing we:	Not Reported
Telescopin:	Not Reported	Log type:	Not Reported
Hrs pumped:	1	Pumping ra:	1
Level befo:	0	Level duri:	0
Test pump:	O	Pump insta:	N
Install pu:	Not Reported	Capacity:	0
Pump hp:	0	Column len:	0
Closed:	Not Reported	Abandoned:	Y
Abandon da:	20021119	Site id:	MD7000000408471

Map ID:	298		
Objectid:	408470	County let:	MO
Permit:	MO940332	Mgs id:	Not Reported
B1 seq:	2835	B1 recd:	1997 520
City:	WHITE OAK	State:	MD
Zip:	20903	Driller na:	MICHAEL W HUBER
Driller id:	MGD 46	Est gpm pr:	0
Use for wa:	Test, Observation, Monitoring	Approx dep:	30
Drill meth:	BORED	Replacemen:	N
Wapid:	Not Reported	Subdivisio:	Not Reported
Section:	Not Reported	Lot:	Not Reported
Nearest to:	WHITE OAK	Town dista:	Not Reported
Town direc:	T	Road name:	BOWDITCH RD
Road side:	S	Road dista:	1750FT
Tax map:	Not Reported	Block:	Not Reported
Parcel:	Not Reported	N grid83:	152019
E grid83:	401550	Lat dec de:	39.036145
Lon dec de:	-76.982096	Issue date:	1997 527
Special fl:	Y	C1 seq:	6824
C1 recd:	1998 615	Completion:	1997 529
Total dept:	36	Num unsucc:	0
Hydrofract:	Not Reported	Grouted:	Y
Grout type:	CM	Grout top:	0
Grout bott:	22	Casing typ:	PL
Casing dia:	2	Casing dep:	26
Casing hei:	+2	Screen typ:	PL
Top screen:	26	Bottom scr:	36
Screen t 1:	Not Reported	Top scre 1:	0
Bottom s 1:	0	Screen t 2:	Not Reported
Top scre 2:	0	Bottom s 2:	0
Screen dia:	2	Flowing we:	Not Reported
Telescopin:	Not Reported	Log type:	Not Reported
Hrs pumped:	1	Pumping ra:	1
Level befo:	0	Level duri:	0
Test pump:	O	Pump insta:	N
Install pu:	Not Reported	Capacity:	0
Pump hp:	0	Column len:	0
Closed:	Not Reported	Abandoned:	Y
Abandon da:	20021119	Site id:	MD7000000408470

Map ID: 298

GEOCHECK VERSION 2.1
STATE DATABASE WELL INFORMATION

Objectid:	250067	County let:	MO
Permit:	MO880852	Mgs id:	Not Reported
B1 seq:	Not Reported	B1 recd:	1989 519
City:	SILVER SPRING	State:	MD
Zip:	20903	Driller na:	HUBER, MICHAEL W.
Driller id:	MWD0336	Est gpm pr:	0
Use for wa:	Test, Observation, Monitoring	Approx dep:	30
Drill meth:	BORED	Replacemen:	N
Wapid:	Not Reported	Subdivisio:	Not Reported
Section:	Not Reported	Lot:	Not Reported
Nearest to:	SILVER SPRING	Town dista:	0 MI
Town direc:	Not Reported	Road name:	PERIMETER RD
Road side:	S	Road dista:	60 FT
Tax map:	Not Reported	Block:	Not Reported
Parcel:	Not Reported	N grid83:	152019
E grid83:	401550	Lat dec de:	39.036145
Lon dec de:	-76.982096	Issue date:	1989 530
Special fl:	Not Reported	C1 seq:	Not Reported
C1 recd:	19891122	Completion:	1989 926
Total dept:	70	Num unsucc:	0
Hydrofract:	Not Reported	Grouted:	Y
Grout type:	CM	Grout top:	0
Grout bott:	48	Casing typ:	PL
Casing dia:	2	Casing dep:	50
Casing hei:	+02	Screen typ:	PL
Top screen:	50	Bottom scr:	70
Screen t 1:	Not Reported	Top scre 1:	0
Bottom s 1:	0	Screen t 2:	Not Reported
Top scre 2:	0	Bottom s 2:	0
Screen dia:	2	Flowing we:	Not Reported
Telescopin:	Not Reported	Log type:	Not Reported
Hrs pumped:	1	Pumping ra:	1
Level befo:	1	Level duri:	1
Test pump:	O	Pump insta:	Not Reported
Install pu:	Not Reported	Capacity:	0
Pump hp:	0	Column len:	0
Closed:	Not Reported	Abandoned:	Not Reported
Abandon da:	0	Site id:	MD7000000250067

Map ID:	298		
Objectid:	250066	County let:	MO
Permit:	MO880851	Mgs id:	Not Reported
B1 seq:	Not Reported	B1 recd:	1989 519
City:	SILVER SPRING	State:	MD
Zip:	20903	Driller na:	HUBER, MICHAEL W.
Driller id:	MWD0336	Est gpm pr:	0
Use for wa:	Test, Observation, Monitoring	Approx dep:	30
Drill meth:	BORED	Replacemen:	N
Wapid:	Not Reported	Subdivisio:	Not Reported
Section:	Not Reported	Lot:	Not Reported
Nearest to:	SILVER SPRING	Town dista:	0 MI
Town direc:	Not Reported	Road name:	PERIMETER
Road side:	Not Reported	Road dista:	25 FT
Tax map:	Not Reported	Block:	Not Reported
Parcel:	Not Reported	N grid83:	152019
E grid83:	401550	Lat dec de:	39.036145
Lon dec de:	-76.982096	Issue date:	1989 530
Special fl:	Not Reported	C1 seq:	Not Reported
C1 recd:	19891122	Completion:	1989 913
Total dept:	64	Num unsucc:	0

Hydrofract:	Not Reported	Grouted:	Y
Grout type:	CM	Grout top:	0
Grout bott:	49	Casing typ:	PL
Casing dia:	2	Casing dep:	54
Casing hei:	+02	Screen typ:	PL
Top screen:	54	Bottom scr:	64
Screen t 1:	Not Reported	Top scre 1:	0
Bottom s 1:	0	Screen t 2:	Not Reported
Top scre 2:	0	Bottom s 2:	0
Screen dia:	2	Flowing we:	Not Reported
Telescopin:	Not Reported	Log type:	Not Reported
Hrs pumped:	1	Pumping ra:	1
Level befo:	1	Level duri:	1
Test pump:	O	Pump insta:	Not Reported
Install pu:	Not Reported	Capacity:	0
Pump hp:	0	Column len:	0
Closed:	Not Reported	Abandoned:	Not Reported
Abandon da:	0	Site id:	MD7000000250066

Map ID:	298		
Objectid:	250078	County let:	MO
Permit:	MO880863	Mgs id:	Not Reported
B1 seq:	Not Reported	B1 recd:	1989 519
City:	SILVER SPRING	State:	MD
Zip:	20903	Driller na:	HUBER, MICHAEL W.
Driller id:	MWD0336	Est gpm pr:	0
Use for wa:	Test, Observation, Monitoring	Approx dep:	30
Drill meth:	BORED	Replacemen:	N
Wapid:	Not Reported	Subdivisio:	Not Reported
Section:	Not Reported	Lot:	Not Reported
Nearest to:	SILVER SPRING	Town dista:	0 MI
Town direc:	Not Reported	Road name:	CROUCH RD
Road side:	W	Road dista:	55 FT
Tax map:	Not Reported	Block:	Not Reported
Parcel:	Not Reported	N grid83:	152019
E grid83:	401550	Lat dec de:	39.036145
Lon dec de:	-76.982096	Issue date:	1989 530
Special fl:	Not Reported	C1 seq:	Not Reported
C1 recd:	19891122	Completion:	198910 5
Total dept:	40	Num unsucc:	0
Hydrofract:	Not Reported	Grouted:	Y
Grout type:	CM	Grout top:	0
Grout bott:	28	Casing typ:	PL
Casing dia:	2	Casing dep:	30
Casing hei:	+02	Screen typ:	PL
Top screen:	30	Bottom scr:	40
Screen t 1:	Not Reported	Top scre 1:	0
Bottom s 1:	0	Screen t 2:	Not Reported
Top scre 2:	0	Bottom s 2:	0
Screen dia:	2	Flowing we:	Not Reported
Telescopin:	Not Reported	Log type:	Not Reported
Hrs pumped:	11	Pumping ra:	1
Level befo:	1	Level duri:	1
Test pump:	O	Pump insta:	Not Reported
Install pu:	Not Reported	Capacity:	0
Pump hp:	0	Column len:	0
Closed:	Not Reported	Abandoned:	Y
Abandon da:	2001 910	Site id:	MD7000000250078

Map ID: 298

GEOCHECK VERSION 2.1
STATE DATABASE WELL INFORMATION

Objectid:	408472	County let:	MO
Permit:	MO940334	Mgs id:	Not Reported
B1 seq:	2836	B1 recd:	1997 520
City:	WHITE OAK	State:	MD
Zip:	20903	Driller na:	MICHAEL W HUBER
Driller id:	MGD 46	Est gpm pr:	0
Use for wa:	Test, Observation, Monitoring	Approx dep:	30
Drill meth:	BORED	Replacemen:	N
Wapid:	Not Reported	Subdivisio:	Not Reported
Section:	Not Reported	Lot:	Not Reported
Nearest to:	WHITE OAK	Town dista:	Not Reported
Town direc:	T	Road name:	BOWDITCH RD
Road side:	S	Road dista:	1375FT
Tax map:	Not Reported	Block:	Not Reported
Parcel:	Not Reported	N grid83:	152019
E grid83:	401550	Lat dec de:	39.036145
Lon dec de:	-76.982096	Issue date:	1997 527
Special fl:	Y	C1 seq:	6826
C1 recd:	1998 615	Completion:	1997 528
Total dept:	28	Num unsucc:	0
Hydrofract:	Not Reported	Grouted:	Y
Grout type:	CM	Grout top:	0
Grout bott:	14	Casing typ:	PL
Casing dia:	2	Casing dep:	18
Casing hei:	+2	Screen typ:	PL
Top screen:	18	Bottom scr:	28
Screen t 1:	Not Reported	Top scre 1:	0
Bottom s 1:	0	Screen t 2:	Not Reported
Top scre 2:	0	Bottom s 2:	0
Screen dia:	2	Flowing we:	Not Reported
Telescopin:	Not Reported	Log type:	Not Reported
Hrs pumped:	1	Pumping ra:	1
Level befo:	0	Level duri:	0
Test pump:	O	Pump insta:	N
Install pu:	Not Reported	Capacity:	0
Pump hp:	0	Column len:	0
Closed:	Not Reported	Abandoned:	Y
Abandon da:	20021119	Site id:	MD7000000408472

Map ID:	298		
Objectid:	515199	County let:	Not Reported
Permit:	MO950336	Mgs id:	Not Reported
B1 seq:	1174	B1 recd:	2007 117
City:	SILVER SPRING	State:	MD
Zip:	20907	Driller na:	ROBERT STEVENS
Driller id:	MGD 17	Est gpm pr:	0
Use for wa:	Test, Observation, Monitoring	Approx dep:	50
Drill meth:	BORED	Replacemen:	N
Wapid:	Not Reported	Subdivisio:	FDA-WHITE OAK
Section:	Not Reported	Lot:	Not Reported
Nearest to:	SILVER SPRING	Town dista:	7
Town direc:	NE	Road name:	ERICSSON RD
Road side:	E	Road dista:	Not Reported
Tax map:	Not Reported	Block:	Not Reported
Parcel:	Not Reported	N grid83:	152019
E grid83:	401550	Lat dec de:	39.036145
Lon dec de:	-76.982096	Issue date:	2007 110
Special fl:	Not Reported	C1 seq:	1851
C1 recd:	2007 220	Completion:	2007 125
Total dept:	51	Num unsucc:	0

Hydrofract:	N	Grouted:	Y
Grout type:	CM	Grout top:	0
Grout bott:	39	Casing typ:	PL
Casing dia:	2	Casing dep:	41
Casing hei:	Not Reported	Screen typ:	PL
Top screen:	41	Bottom scr:	51
Screen t 1:	Not Reported	Top scre 1:	0
Bottom s 1:	0	Screen t 2:	Not Reported
Top scre 2:	0	Bottom s 2:	0
Screen dia:	2	Flowing we:	Not Reported
Telescopin:	Not Reported	Log type:	Not Reported
Hrs pumped:	1	Pumping ra:	1
Level befo:	1	Level duri:	1
Test pump:	Not Reported	Pump insta:	N
Install pu:	Not Reported	Capacity:	0
Pump hp:	0	Column len:	0
Closed:	Not Reported	Abandoned:	Not Reported
Abandon da:	0	Site id:	MD7000000515199

Map ID:	298		
Objectid:	408468	County let:	MO
Permit:	MO940330	Mgs id:	Not Reported
B1 seq:	2839	B1 recd:	1997 520
City:	WHITE OAK	State:	MD
Zip:	20903	Driller na:	MICHAEL W HUBER
Driller id:	MGD 46	Est gpm pr:	0
Use for wa:	Test, Observation, Monitoring	Approx dep:	30
Drill meth:	Not Reported	Replacemen:	N
Wapid:	Not Reported	Subdivisio:	Not Reported
Section:	Not Reported	Lot:	Not Reported
Nearest to:	WHITE OAK	Town dista:	Not Reported
Town direc:	T	Road name:	BOWDITCH ROAD
Road side:	S	Road dista:	1000FT
Tax map:	Not Reported	Block:	Not Reported
Parcel:	Not Reported	N grid83:	152019
E grid83:	401550	Lat dec de:	39.036145
Lon dec de:	-76.982096	Issue date:	1997 527
Special fl:	Y	C1 seq:	6822
C1 recd:	1998 615	Completion:	1997 530
Total dept:	30	Num unsucc:	0
Hydrofract:	Not Reported	Grouted:	Y
Grout type:	CM	Grout top:	0
Grout bott:	16	Casing typ:	PL
Casing dia:	1	Casing dep:	20
Casing hei:	Not Reported	Screen typ:	PL
Top screen:	20	Bottom scr:	30
Screen t 1:	Not Reported	Top scre 1:	0
Bottom s 1:	0	Screen t 2:	Not Reported
Top scre 2:	0	Bottom s 2:	0
Screen dia:	1	Flowing we:	Not Reported
Telescopin:	Not Reported	Log type:	Not Reported
Hrs pumped:	0	Pumping ra:	0
Level befo:	0	Level duri:	0
Test pump:	O	Pump insta:	N
Install pu:	Not Reported	Capacity:	0
Pump hp:	0	Column len:	0
Closed:	Not Reported	Abandoned:	Y
Abandon da:	1997 531	Site id:	MD7000000408468

Map ID: 298

GEOCHECK VERSION 2.1
STATE DATABASE WELL INFORMATION

Objectid:	515215	County let:	Not Reported
Permit:	MO950334	Mgs id:	Not Reported
B1 seq:	1173	B1 recd:	2007 117
City:	SILVER SPRING	State:	MD
Zip:	20907	Driller na:	ROBERT STEVENS
Driller id:	MGD 17	Est gpm pr:	0
Use for wa:	Test, Observation, Monitoring	Approx dep:	30
Drill meth:	BORED	Replacemen:	N
Wapid:	Not Reported	Subdivisio:	FDA-WHITE OAK
Section:	Not Reported	Lot:	Not Reported
Nearest to:	SILVER SPRING	Town dista:	7
Town direc:	NE	Road name:	ERICSSON RD
Road side:	E	Road dista:	Not Reported
Tax map:	Not Reported	Block:	Not Reported
Parcel:	Not Reported	N grid83:	152019
E grid83:	401550	Lat dec de:	39.036145
Lon dec de:	-76.982096	Issue date:	2007 110
Special fl:	Not Reported	C1 seq:	1850
C1 recd:	2007 220	Completion:	2007 129
Total dept:	35	Num unsucc:	0
Hydrofract:	N	Grouted:	Y
Grout type:	CM	Grout top:	0
Grout bott:	23	Casing typ:	PL
Casing dia:	2	Casing dep:	25
Casing hei:	Not Reported	Screen typ:	PL
Top screen:	25	Bottom scr:	35
Screen t 1:	Not Reported	Top scre 1:	0
Bottom s 1:	0	Screen t 2:	Not Reported
Top scre 2:	0	Bottom s 2:	0
Screen dia:	2	Flowing we:	Not Reported
Telescopin:	Not Reported	Log type:	Not Reported
Hrs pumped:	1	Pumping ra:	1
Level befo:	1	Level duri:	1
Test pump:	Not Reported	Pump insta:	N
Install pu:	Not Reported	Capacity:	0
Pump hp:	0	Column len:	0
Closed:	Not Reported	Abandoned:	Not Reported
Abandon da:	0	Site id:	MD7000000515215

Map ID:	298		
Objectid:	532197	County let:	Not Reported
Permit:	MO951893	Mgs id:	Not Reported
B1 seq:	2535	B1 recd:	200910 9
City:	SILVER SPRING	State:	MD
Zip:	20907	Driller na:	ROBERT STEVENS
Driller id:	MGD 17	Est gpm pr:	0
Use for wa:	Test, Observation, Monitoring	Approx dep:	55
Drill meth:	BORED	Replacemen:	N
Wapid:	Not Reported	Subdivisio:	FORMER NSWC WHITE OA
Section:	Not Reported	Lot:	Not Reported
Nearest to:	SILVER SPRING	Town dista:	7
Town direc:	NE	Road name:	NEW HAMPSHIRE AVE
Road side:	E	Road dista:	2500FT
Tax map:	Not Reported	Block:	Not Reported
Parcel:	Not Reported	N grid83:	152019
E grid83:	401550	Lat dec de:	39.036145
Lon dec de:	-76.982096	Issue date:	200910 6
Special fl:	Not Reported	C1 seq:	4863
C1 recd:	20091022	Completion:	200910 8
Total dept:	55	Num unsucc:	0

Hydrofract:	N	Grouted:	Y
Grout type:	CM	Grout top:	0
Grout bott:	43	Casing typ:	PL
Casing dia:	2	Casing dep:	45
Casing hei:	Not Reported	Screen typ:	PL
Top screen:	45	Bottom scr:	55
Screen t 1:	Not Reported	Top scre 1:	0
Bottom s 1:	0	Screen t 2:	Not Reported
Top scre 2:	0	Bottom s 2:	0
Screen dia:	2	Flowing we:	Not Reported
Telescopin:	Not Reported	Log type:	Not Reported
Hrs pumped:	1	Pumping ra:	1
Level befo:	1	Level duri:	1
Test pump:	Not Reported	Pump insta:	N
Install pu:	Not Reported	Capacity:	0
Pump hp:	0	Column len:	0
Closed:	Not Reported	Abandoned:	Not Reported
Abandon da:	0	Site id:	MD7000000532197

Map ID:	298		
Objectid:	408469	County let:	MO
Permit:	MO940331	Mgs id:	Not Reported
B1 seq:	2838	B1 recd:	1997 520
City:	WHITE OAK	State:	MD
Zip:	20903	Driller na:	MICHAEL W HUBER
Driller id:	MGD 46	Est gpm pr:	0
Use for wa:	Test, Observation, Monitoring	Approx dep:	30
Drill meth:	Not Reported	Replacemen:	N
Wapid:	Not Reported	Subdivisio:	Not Reported
Section:	Not Reported	Lot:	Not Reported
Nearest to:	WHITE OAK	Town dista:	Not Reported
Town direc:	T	Road name:	BOWDITCH ROAD
Road side:	S	Road dista:	875 FT
Tax map:	Not Reported	Block:	Not Reported
Parcel:	Not Reported	N grid83:	152019
E grid83:	401550	Lat dec de:	39.036145
Lon dec de:	-76.982096	Issue date:	1997 527
Special fl:	Y	C1 seq:	6823
C1 recd:	1998 615	Completion:	1997 530
Total dept:	32	Num unsucc:	0
Hydrofract:	Not Reported	Grouted:	Y
Grout type:	CM	Grout top:	0
Grout bott:	18	Casing typ:	PL
Casing dia:	1	Casing dep:	22
Casing hei:	Not Reported	Screen typ:	PL
Top screen:	22	Bottom scr:	32
Screen t 1:	Not Reported	Top scre 1:	0
Bottom s 1:	0	Screen t 2:	Not Reported
Top scre 2:	0	Bottom s 2:	0
Screen dia:	1	Flowing we:	Not Reported
Telescopin:	Not Reported	Log type:	Not Reported
Hrs pumped:	0	Pumping ra:	0
Level befo:	0	Level duri:	0
Test pump:	O	Pump insta:	N
Install pu:	Not Reported	Capacity:	0
Pump hp:	0	Column len:	0
Closed:	Not Reported	Abandoned:	Y
Abandon da:	1997 531	Site id:	MD7000000408469

Map ID: 298

GEOCHECK VERSION 2.1
STATE DATABASE WELL INFORMATION

Objectid:	250075	County let:	MO
Permit:	MO880860	Mgs id:	Not Reported
B1 seq:	Not Reported	B1 recd:	1989 519
City:	SILVER SPRING	State:	MD
Zip:	20903	Driller na:	HUBER, MICHAEL W.
Driller id:	MWD0336	Est gpm pr:	0
Use for wa:	Test, Observation, Monitoring	Approx dep:	30
Drill meth:	BORED	Replacemen:	N
Wapid:	Not Reported	Subdivisio:	Not Reported
Section:	Not Reported	Lot:	Not Reported
Nearest to:	SILVER SPRING	Town dista:	0 MI
Town direc:	Not Reported	Road name:	MAURY RD
Road side:	S	Road dista:	40 FT
Tax map:	Not Reported	Block:	Not Reported
Parcel:	Not Reported	N grid83:	152019
E grid83:	401550	Lat dec de:	39.036145
Lon dec de:	-76.982096	Issue date:	1989 530
Special fl:	Not Reported	C1 seq:	4441
C1 recd:	19891122	Completion:	198910 5
Total dept:	15	Num unsucc:	0
Hydrofract:	Not Reported	Grouted:	Y
Grout type:	CM	Grout top:	0
Grout bott:	5	Casing typ:	PL
Casing dia:	2	Casing dep:	7
Casing hei:	2	Screen typ:	PL
Top screen:	7	Bottom scr:	15
Screen t 1:	Not Reported	Top scre 1:	0
Bottom s 1:	0	Screen t 2:	Not Reported
Top scre 2:	0	Bottom s 2:	0
Screen dia:	2	Flowing we:	Not Reported
Telescopin:	Not Reported	Log type:	Not Reported
Hrs pumped:	1	Pumping ra:	1
Level befo:	1	Level duri:	1
Test pump:	O	Pump insta:	N
Install pu:	Not Reported	Capacity:	0
Pump hp:	0	Column len:	0
Closed:	Not Reported	Abandoned:	Y
Abandon da:	2001 910	Site id:	MD7000000250075

Map ID:	298		
Objectid:	408466	County let:	MO
Permit:	MO940328	Mgs id:	Not Reported
B1 seq:	2841	B1 recd:	1997 520
City:	WHITE OAK	State:	MD
Zip:	20903	Driller na:	MICHAEL W HUBER
Driller id:	MGD 46	Est gpm pr:	0
Use for wa:	Test, Observation, Monitoring	Approx dep:	30
Drill meth:	Not Reported	Replacemen:	N
Wapid:	Not Reported	Subdivisio:	Not Reported
Section:	Not Reported	Lot:	Not Reported
Nearest to:	WHITE OAK	Town dista:	Not Reported
Town direc:	T	Road name:	BOWDITCH ROAD
Road side:	S	Road dista:	1125FT
Tax map:	Not Reported	Block:	Not Reported
Parcel:	Not Reported	N grid83:	152019
E grid83:	401550	Lat dec de:	39.036145
Lon dec de:	-76.982096	Issue date:	1997 527
Special fl:	Y	C1 seq:	6820
C1 recd:	1998 615	Completion:	1997 6 3
Total dept:	48	Num unsucc:	0

Hydrofract:	Not Reported	Grouted:	Y
Grout type:	CM	Grout top:	0
Grout bott:	34	Casing typ:	PL
Casing dia:	2	Casing dep:	38
Casing hei:	+2	Screen typ:	PL
Top screen:	38	Bottom scr:	48
Screen t 1:	Not Reported	Top scre 1:	0
Bottom s 1:	0	Screen t 2:	Not Reported
Top scre 2:	0	Bottom s 2:	0
Screen dia:	2	Flowing we:	Not Reported
Telescopin:	Not Reported	Log type:	Not Reported
Hrs pumped:	1	Pumping ra:	1
Level befo:	0	Level duri:	0
Test pump:	O	Pump insta:	N
Install pu:	Not Reported	Capacity:	0
Pump hp:	0	Column len:	0
Closed:	Not Reported	Abandoned:	Y
Abandon da:	2001 910	Site id:	MD7000000408466

Map ID:	298		
Objectid:	408098	County let:	MO
Permit:	MO940889	Mgs id:	Not Reported
B1 seq:	4326	B1 recd:	19981118
City:	SILVER SPRING	State:	MD
Zip:	20907	Driller na:	ROBERT STEVENS
Driller id:	MGD 17	Est gpm pr:	0
Use for wa:	Test, Observation, Monitoring	Approx dep:	30
Drill meth:	BORED	Replacemen:	N
Wapid:	Not Reported	Subdivisio:	NSWC WHITE OAK
Section:	Not Reported	Lot:	Not Reported
Nearest to:	SILVER SPRING	Town dista:	7
Town direc:	NE	Road name:	PERIMETER ROAD
Road side:	N	Road dista:	10 FT
Tax map:	Not Reported	Block:	Not Reported
Parcel:	Not Reported	N grid83:	152019
E grid83:	401550	Lat dec de:	39.036145
Lon dec de:	-76.982096	Issue date:	19981119
Special fl:	Y	C1 seq:	4919
C1 recd:	1999 121	Completion:	19981123
Total dept:	32	Num unsucc:	0
Hydrofract:	N	Grouted:	Y
Grout type:	CM	Grout top:	0
Grout bott:	20	Casing typ:	PL
Casing dia:	2	Casing dep:	24
Casing hei:	+2	Screen typ:	PL
Top screen:	32	Bottom scr:	22
Screen t 1:	Not Reported	Top scre 1:	0
Bottom s 1:	0	Screen t 2:	Not Reported
Top scre 2:	0	Bottom s 2:	0
Screen dia:	2	Flowing we:	Not Reported
Telescopin:	Not Reported	Log type:	Not Reported
Hrs pumped:	1	Pumping ra:	1
Level befo:	1	Level duri:	1
Test pump:	Not Reported	Pump insta:	N
Install pu:	Not Reported	Capacity:	0
Pump hp:	0	Column len:	0
Closed:	Not Reported	Abandoned:	Not Reported
Abandon da:	0	Site id:	MD7000000408098

Map ID: 298

GEOCHECK VERSION 2.1
STATE DATABASE WELL INFORMATION

Objectid:	408093	County let:	MO
Permit:	MO940884	Mgs id:	Not Reported
B1 seq:	4318	B1 recd:	19981118
City:	SILVER SPRING	State:	MD
Zip:	20907	Driller na:	ROBERT STEVENS
Driller id:	MGD 17	Est gpm pr:	0
Use for wa:	Test, Observation, Monitoring	Approx dep:	30
Drill meth:	BORED	Replacemen:	N
Wapid:	Not Reported	Subdivisio:	NSWC WHITE OAK
Section:	Not Reported	Lot:	Not Reported
Nearest to:	SILVER SPRING	Town dista:	7
Town direc:	NE	Road name:	DAHLGREN ROAD
Road side:	N	Road dista:	150 FT
Tax map:	Not Reported	Block:	Not Reported
Parcel:	Not Reported	N grid83:	152019
E grid83:	401550	Lat dec de:	39.036145
Lon dec de:	-76.982096	Issue date:	19981119
Special fl:	Y	C1 seq:	4914
C1 recd:	1999 219	Completion:	19981219
Total dept:	72	Num unsucc:	0
Hydrofract:	N	Grouted:	Y
Grout type:	CM	Grout top:	0
Grout bott:	60	Casing typ:	PL
Casing dia:	2	Casing dep:	62
Casing hei:	+2	Screen typ:	PL
Top screen:	62	Bottom scr:	72
Screen t 1:	Not Reported	Top scre 1:	0
Bottom s 1:	0	Screen t 2:	Not Reported
Top scre 2:	0	Bottom s 2:	0
Screen dia:	2	Flowing we:	Not Reported
Telescopin:	Not Reported	Log type:	Not Reported
Hrs pumped:	1	Pumping ra:	1
Level befo:	1	Level duri:	1
Test pump:	Not Reported	Pump insta:	N
Install pu:	Not Reported	Capacity:	0
Pump hp:	0	Column len:	0
Closed:	Not Reported	Abandoned:	Not Reported
Abandon da:	0	Site id:	MD7000000408093

Map ID:	298		
Objectid:	408097	County let:	MO
Permit:	MO940888	Mgs id:	Not Reported
B1 seq:	4322	B1 recd:	19981118
City:	SILVER SPRING	State:	MD
Zip:	20907	Driller na:	ROBERT STEVENS
Driller id:	MGD 17	Est gpm pr:	0
Use for wa:	Test, Observation, Monitoring	Approx dep:	30
Drill meth:	BORED	Replacemen:	N
Wapid:	Not Reported	Subdivisio:	NSWC WHITE OAK
Section:	Not Reported	Lot:	Not Reported
Nearest to:	SILVER SPRING	Town dista:	7
Town direc:	NE	Road name:	PERIMETER ROAD
Road side:	E	Road dista:	475 FT
Tax map:	Not Reported	Block:	Not Reported
Parcel:	Not Reported	N grid83:	152019
E grid83:	401550	Lat dec de:	39.036145
Lon dec de:	-76.982096	Issue date:	19981119
Special fl:	Y	C1 seq:	4918
C1 recd:	1999 219	Completion:	1999 123
Total dept:	24	Num unsucc:	0

Hydrofract:	N	Grouted:	Y
Grout type:	CM	Grout top:	0
Grout bott:	12	Casing typ:	PL
Casing dia:	2	Casing dep:	14
Casing hei:	+2	Screen typ:	PL
Top screen:	14	Bottom scr:	24
Screen t 1:	Not Reported	Top scre 1:	0
Bottom s 1:	0	Screen t 2:	Not Reported
Top scre 2:	0	Bottom s 2:	0
Screen dia:	2	Flowing we:	Not Reported
Telescopin:	Not Reported	Log type:	Not Reported
Hrs pumped:	1	Pumping ra:	1
Level befo:	1	Level duri:	1
Test pump:	Not Reported	Pump insta:	N
Install pu:	Not Reported	Capacity:	0
Pump hp:	0	Column len:	0
Closed:	Not Reported	Abandoned:	Not Reported
Abandon da:	0	Site id:	MD7000000408097

Map ID:	298		
Objectid:	408099	County let:	MO
Permit:	MO940890	Mgs id:	Not Reported
B1 seq:	4324	B1 recd:	19981118
City:	SILVER SPRING	State:	MD
Zip:	20907	Driller na:	ROBERT STEVENS
Driller id:	MGD 17	Est gpm pr:	0
Use for wa:	Test, Observation, Monitoring	Approx dep:	30
Drill meth:	BORED	Replacemen:	N
Wapid:	Not Reported	Subdivisio:	NSWC WHITE OAK
Section:	Not Reported	Lot:	Not Reported
Nearest to:	SILVER SPRING	Town dista:	7
Town direc:	NE	Road name:	PERIMETER ROAD
Road side:	E	Road dista:	25 FT
Tax map:	Not Reported	Block:	Not Reported
Parcel:	Not Reported	N grid83:	152019
E grid83:	401550	Lat dec de:	39.036145
Lon dec de:	-76.982096	Issue date:	19981119
Special fl:	Y	C1 seq:	4920
C1 recd:	1999 121	Completion:	19981123
Total dept:	28	Num unsucc:	0
Hydrofract:	N	Grouted:	Y
Grout type:	CM	Grout top:	0
Grout bott:	16	Casing typ:	PL
Casing dia:	2	Casing dep:	20
Casing hei:	+2	Screen typ:	PL
Top screen:	18	Bottom scr:	28
Screen t 1:	Not Reported	Top scre 1:	0
Bottom s 1:	0	Screen t 2:	Not Reported
Top scre 2:	0	Bottom s 2:	0
Screen dia:	2	Flowing we:	Not Reported
Telescopin:	Not Reported	Log type:	Not Reported
Hrs pumped:	1	Pumping ra:	1
Level befo:	1	Level duri:	1
Test pump:	Not Reported	Pump insta:	N
Install pu:	Not Reported	Capacity:	0
Pump hp:	0	Column len:	0
Closed:	Not Reported	Abandoned:	Not Reported
Abandon da:	0	Site id:	MD7000000408099

Map ID: 298

GEOCHECK VERSION 2.1
STATE DATABASE WELL INFORMATION

Objectid:	408100	County let:	MO
Permit:	MO940891	Mgs id:	Not Reported
B1 seq:	4325	B1 recd:	19981118
City:	SILVER SPRING	State:	MD
Zip:	20907	Driller na:	ROBERT STEVENS
Driller id:	MGD 17	Est gpm pr:	0
Use for wa:	Test, Observation, Monitoring	Approx dep:	30
Drill meth:	BORED	Replacemen:	N
Wapid:	Not Reported	Subdivisio:	NSWC WHITE OAK
Section:	Not Reported	Lot:	Not Reported
Nearest to:	SILVER SPRING	Town dista:	7
Town direc:	NE	Road name:	PERIMETER ROAD
Road side:	E	Road dista:	20 FT
Tax map:	Not Reported	Block:	Not Reported
Parcel:	Not Reported	N grid83:	152019
E grid83:	401550	Lat dec de:	39.036145
Lon dec de:	-76.982096	Issue date:	19981119
Special fl:	Y	C1 seq:	4921
C1 recd:	1999 128	Completion:	19981219
Total dept:	72	Num unsucc:	0
Hydrofract:	N	Grouted:	Y
Grout type:	CM	Grout top:	0
Grout bott:	60	Casing typ:	PL
Casing dia:	2	Casing dep:	62
Casing hei:	+2	Screen typ:	PL
Top screen:	72	Bottom scr:	62
Screen t 1:	Not Reported	Top scre 1:	0
Bottom s 1:	0	Screen t 2:	Not Reported
Top scre 2:	0	Bottom s 2:	0
Screen dia:	2	Flowing we:	Not Reported
Telescopin:	Not Reported	Log type:	Not Reported
Hrs pumped:	1	Pumping ra:	1
Level befo:	1	Level duri:	1
Test pump:	Not Reported	Pump insta:	N
Install pu:	Not Reported	Capacity:	0
Pump hp:	0	Column len:	0
Closed:	Not Reported	Abandoned:	Not Reported
Abandon da:	0	Site id:	MD7000000408100

Map ID:	298		
Objectid:	250072	County let:	MO
Permit:	MO880857	Mgs id:	Not Reported
B1 seq:	Not Reported	B1 recd:	1989 519
City:	SILVER SPRING	State:	MD
Zip:	20903	Driller na:	HUBER, MICHAEL W.
Driller id:	MWD0336	Est gpm pr:	0
Use for wa:	Test, Observation, Monitoring	Approx dep:	30
Drill meth:	BORED	Replacemen:	N
Wapid:	Not Reported	Subdivisio:	Not Reported
Section:	Not Reported	Lot:	Not Reported
Nearest to:	SILVER SPRING	Town dista:	0 MI
Town direc:	Not Reported	Road name:	PERIMETER RD
Road side:	Not Reported	Road dista:	25 FT
Tax map:	Not Reported	Block:	Not Reported
Parcel:	Not Reported	N grid83:	152019
E grid83:	401550	Lat dec de:	39.036145
Lon dec de:	-76.982096	Issue date:	1989 530
Special fl:	Not Reported	C1 seq:	4438
C1 recd:	19891122	Completion:	19891019
Total dept:	21	Num unsucc:	0

Hydrofract:	Not Reported	Grouted:	Y
Grout type:	CM	Grout top:	0
Grout bott:	8	Casing typ:	PL
Casing dia:	2	Casing dep:	11
Casing hei:	2	Screen typ:	PL
Top screen:	11	Bottom scr:	21
Screen t 1:	Not Reported	Top scre 1:	0
Bottom s 1:	0	Screen t 2:	Not Reported
Top scre 2:	0	Bottom s 2:	0
Screen dia:	2	Flowing we:	Not Reported
Telescopin:	Not Reported	Log type:	Not Reported
Hrs pumped:	1	Pumping ra:	1
Level befo:	1	Level duri:	1
Test pump:	O	Pump insta:	N
Install pu:	Not Reported	Capacity:	0
Pump hp:	0	Column len:	0
Closed:	Not Reported	Abandoned:	Not Reported
Abandon da:	0	Site id:	MD7000000250072

Map ID:	298		
Objectid:	250079	County let:	MO
Permit:	MO880864	Mgs id:	Not Reported
B1 seq:	Not Reported	B1 recd:	1989 519
City:	SILVER SPRING	State:	MD
Zip:	20903	Driller na:	HUBER, MICHAEL W.
Driller id:	MWD0336	Est gpm pr:	0
Use for wa:	Test, Observation, Monitoring	Approx dep:	30
Drill meth:	BORED	Replacemen:	N
Wapid:	Not Reported	Subdivisio:	Not Reported
Section:	Not Reported	Lot:	Not Reported
Nearest to:	SILVER SPRING	Town dista:	0 MI
Town direc:	Not Reported	Road name:	CROUCH RD
Road side:	W	Road dista:	90 FT
Tax map:	Not Reported	Block:	Not Reported
Parcel:	Not Reported	N grid83:	152019
E grid83:	401550	Lat dec de:	39.036145
Lon dec de:	-76.982096	Issue date:	1989 530
Special fl:	Not Reported	C1 seq:	Not Reported
C1 recd:	19891122	Completion:	19891011
Total dept:	24	Num unsucc:	0
Hydrofract:	Not Reported	Grouted:	Y
Grout type:	CM	Grout top:	0
Grout bott:	5	Casing typ:	PL
Casing dia:	2	Casing dep:	9
Casing hei:	+02	Screen typ:	PL
Top screen:	9	Bottom scr:	24
Screen t 1:	Not Reported	Top scre 1:	0
Bottom s 1:	0	Screen t 2:	Not Reported
Top scre 2:	0	Bottom s 2:	0
Screen dia:	2	Flowing we:	Not Reported
Telescopin:	Not Reported	Log type:	Not Reported
Hrs pumped:	1	Pumping ra:	1
Level befo:	1	Level duri:	1
Test pump:	O	Pump insta:	Not Reported
Install pu:	Not Reported	Capacity:	0
Pump hp:	0	Column len:	0
Closed:	Not Reported	Abandoned:	Y
Abandon da:	2001 910	Site id:	MD7000000250079

Map ID: 298

GEOCHECK VERSION 2.1
STATE DATABASE WELL INFORMATION

Objectid:	250076	County let:	MO
Permit:	MO880861	Mgs id:	Not Reported
B1 seq:	Not Reported	B1 recd:	1989 519
City:	SILVER SPRING	State:	MD
Zip:	20903	Driller na:	HUBER, MICHAEL W.
Driller id:	MWD0336	Est gpm pr:	0
Use for wa:	Test, Observation, Monitoring	Approx dep:	30
Drill meth:	BORED	Replacemen:	N
Wapid:	Not Reported	Subdivisio:	Not Reported
Section:	Not Reported	Lot:	Not Reported
Nearest to:	SILVER SPRING	Town dista:	0 MI
Town direc:	Not Reported	Road name:	LAKE RD
Road side:	N	Road dista:	40 FT
Tax map:	Not Reported	Block:	Not Reported
Parcel:	Not Reported	N grid83:	152019
E grid83:	401550	Lat dec de:	39.036145
Lon dec de:	-76.982096	Issue date:	1989 530
Special fl:	Not Reported	C1 seq:	Not Reported
C1 recd:	19891122	Completion:	198910 5
Total dept:	40	Num unsucc:	0
Hydrofract:	Not Reported	Grouted:	Y
Grout type:	CM	Grout top:	0
Grout bott:	27	Casing typ:	PL
Casing dia:	2	Casing dep:	30
Casing hei:	+02	Screen typ:	PL
Top screen:	30	Bottom scr:	40
Screen t 1:	Not Reported	Top scre 1:	0
Bottom s 1:	0	Screen t 2:	Not Reported
Top scre 2:	0	Bottom s 2:	0
Screen dia:	2	Flowing we:	Not Reported
Telescopin:	Not Reported	Log type:	Not Reported
Hrs pumped:	1	Pumping ra:	1
Level befo:	1	Level duri:	1
Test pump:	O	Pump insta:	Not Reported
Install pu:	Not Reported	Capacity:	0
Pump hp:	0	Column len:	0
Closed:	Not Reported	Abandoned:	Y
Abandon da:	2001 910	Site id:	MD7000000250076

Map ID:	298		
Objectid:	408092	County let:	MO
Permit:	MO940883	Mgs id:	Not Reported
B1 seq:	4320	B1 recd:	19981118
City:	SILVER SPRING	State:	MD
Zip:	20907	Driller na:	ROBERT STEVENS
Driller id:	MGD 17	Est gpm pr:	0
Use for wa:	Test, Observation, Monitoring	Approx dep:	30
Drill meth:	BORED	Replacemen:	N
Wapid:	Not Reported	Subdivisio:	NSWC WHITE OAK
Section:	Not Reported	Lot:	Not Reported
Nearest to:	SILVER SPRING	Town dista:	7
Town direc:	NE	Road name:	SIMS ROAD
Road side:	W	Road dista:	20 FT
Tax map:	Not Reported	Block:	Not Reported
Parcel:	Not Reported	N grid83:	152019
E grid83:	401550	Lat dec de:	39.036145
Lon dec de:	-76.982096	Issue date:	19981119
Special fl:	Y	C1 seq:	4913
C1 recd:	1999 219	Completion:	1999 122
Total dept:	85	Num unsucc:	0

Hydrofract:	N	Grouted:	Y
Grout type:	CM	Grout top:	0
Grout bott:	73	Casing typ:	PL
Casing dia:	2	Casing dep:	75
Casing hei:	+2	Screen typ:	PL
Top screen:	75	Bottom scr:	85
Screen t 1:	Not Reported	Top scre 1:	0
Bottom s 1:	0	Screen t 2:	Not Reported
Top scre 2:	0	Bottom s 2:	0
Screen dia:	2	Flowing we:	Not Reported
Telescopin:	Not Reported	Log type:	Not Reported
Hrs pumped:	1	Pumping ra:	1
Level befo:	1	Level duri:	1
Test pump:	Not Reported	Pump insta:	N
Install pu:	Not Reported	Capacity:	0
Pump hp:	0	Column len:	0
Closed:	Not Reported	Abandoned:	Not Reported
Abandon da:	0	Site id:	MD7000000408092

Map ID:	298		
Objectid:	408107	County let:	MO
Permit:	MO940879	Mgs id:	Not Reported
B1 seq:	5267	B1 recd:	19981118
City:	SILVER SPRING	State:	MD
Zip:	20907	Driller na:	ROBERT STEVENS
Driller id:	MGD 17	Est gpm pr:	0
Use for wa:	Test, Observation, Monitoring	Approx dep:	30
Drill meth:	BORED	Replacemen:	N
Wapid:	Not Reported	Subdivisio:	NSWC WHITE OAK
Section:	Not Reported	Lot:	Not Reported
Nearest to:	SILVER SPRING	Town dista:	7
Town direc:	NE	Road name:	PERIMETER ROAD
Road side:	N	Road dista:	10 FT
Tax map:	Not Reported	Block:	Not Reported
Parcel:	Not Reported	N grid83:	152019
E grid83:	401550	Lat dec de:	39.036145
Lon dec de:	-76.982096	Issue date:	19981119
Special fl:	Y	C1 seq:	4909
C1 recd:	1999 219	Completion:	1999 1 5
Total dept:	48	Num unsucc:	0
Hydrofract:	N	Grouted:	Not Reported
Grout type:	CM	Grout top:	0
Grout bott:	36	Casing typ:	PL
Casing dia:	2	Casing dep:	38
Casing hei:	Not Reported	Screen typ:	PL
Top screen:	38	Bottom scr:	48
Screen t 1:	Not Reported	Top scre 1:	0
Bottom s 1:	0	Screen t 2:	Not Reported
Top scre 2:	0	Bottom s 2:	0
Screen dia:	2	Flowing we:	Not Reported
Telescopin:	Not Reported	Log type:	Not Reported
Hrs pumped:	1	Pumping ra:	1
Level befo:	1	Level duri:	1
Test pump:	Not Reported	Pump insta:	N
Install pu:	Not Reported	Capacity:	0
Pump hp:	0	Column len:	0
Closed:	Not Reported	Abandoned:	Not Reported
Abandon da:	0	Site id:	MD7000000408107

Map ID: 298

GEOCHECK VERSION 2.1
STATE DATABASE WELL INFORMATION

Objectid:	408094	County let:	MO
Permit:	MO940885	Mgs id:	Not Reported
B1 seq:	4319	B1 recd:	19981118
City:	SILVER SPRING	State:	MD
Zip:	20907	Driller na:	ROBERT STEVENS
Driller id:	MGD 17	Est gpm pr:	0
Use for wa:	Test, Observation, Monitoring	Approx dep:	30
Drill meth:	BORED	Replacemen:	N
Wapid:	Not Reported	Subdivisio:	NSWC WHITE OAK
Section:	Not Reported	Lot:	Not Reported
Nearest to:	SILVER SPRING	Town dista:	7
Town direc:	NE	Road name:	DAHLGREN ROAD
Road side:	N	Road dista:	225 FT
Tax map:	Not Reported	Block:	Not Reported
Parcel:	Not Reported	N grid83:	152019
E grid83:	401550	Lat dec de:	39.036145
Lon dec de:	-76.982096	Issue date:	19981119
Special fl:	Y	C1 seq:	4915
C1 recd:	1999 219	Completion:	19981221
Total dept:	83	Num unsucc:	0
Hydrofract:	N	Grouted:	Y
Grout type:	CM	Grout top:	0
Grout bott:	71	Casing typ:	PL
Casing dia:	2	Casing dep:	73
Casing hei:	+2	Screen typ:	PL
Top screen:	73	Bottom scr:	83
Screen t 1:	Not Reported	Top scre 1:	0
Bottom s 1:	0	Screen t 2:	Not Reported
Top scre 2:	0	Bottom s 2:	0
Screen dia:	2	Flowing we:	Not Reported
Telescopin:	Not Reported	Log type:	Not Reported
Hrs pumped:	1	Pumping ra:	1
Level befo:	1	Level duri:	1
Test pump:	Not Reported	Pump insta:	N
Install pu:	Not Reported	Capacity:	0
Pump hp:	0	Column len:	0
Closed:	Not Reported	Abandoned:	Not Reported
Abandon da:	0	Site id:	MD7000000408094

Map ID:	299		
Objectid:	249840	County let:	MO
Permit:	MO880526	Mgs id:	Not Reported
B1 seq:	Not Reported	B1 recd:	19881221
City:	SILVER SPRING	State:	MD
Zip:	20903	Driller na:	HUBER, MICHAEL W.
Driller id:	MWD0336	Est gpm pr:	0
Use for wa:	Test, Observation, Monitoring	Approx dep:	25
Drill meth:	BORED	Replacemen:	N
Wapid:	Not Reported	Subdivisio:	Not Reported
Section:	Not Reported	Lot:	Not Reported
Nearest to:	SILVER SPRING	Town dista:	0 MI
Town direc:	Not Reported	Road name:	POWDER MILL RD
Road side:	N	Road dista:	700 FT
Tax map:	Not Reported	Block:	Not Reported
Parcel:	Not Reported	N grid83:	152019
E grid83:	401855	Lat dec de:	39.036144
Lon dec de:	-76.978576	Issue date:	19881227
Special fl:	Not Reported	C1 seq:	Not Reported
C1 recd:	1989 327	Completion:	19881229
Total dept:	24	Num unsucc:	0

Hydrofract:	Not Reported	Grouted:	Y
Grout type:	CM	Grout top:	0
Grout bott:	7	Casing typ:	PL
Casing dia:	2	Casing dep:	8
Casing hei:	+02	Screen typ:	PL
Top screen:	8	Bottom scr:	23
Screen t 1:	Not Reported	Top scre 1:	0
Bottom s 1:	0	Screen t 2:	Not Reported
Top scre 2:	0	Bottom s 2:	0
Screen dia:	2	Flowing we:	Not Reported
Telescopin:	Not Reported	Log type:	Not Reported
Hrs pumped:	1	Pumping ra:	1
Level befo:	1	Level duri:	1
Test pump:	O	Pump insta:	Not Reported
Install pu:	Not Reported	Capacity:	0
Pump hp:	0	Column len:	0
Closed:	Not Reported	Abandoned:	Not Reported
Abandon da:	0	Site id:	MD7000000249840

Map ID:	300		
Objectid:	408556	County let:	MO
Permit:	MO940456	Mgs id:	Not Reported
B1 seq:	2279	B1 recd:	19971022
City:	SILVER SPRING	State:	MD
Zip:	Not Reported	Driller na:	DAVID B HARTMAN
Driller id:	MWD 517	Est gpm pr:	0
Use for wa:	Test, Observation, Monitoring	Approx dep:	25
Drill meth:	BORED	Replacemen:	N
Wapid:	Not Reported	Subdivisio:	NSWC WHITE OAK
Section:	Not Reported	Lot:	Not Reported
Nearest to:	SILVER SPRING	Town dista:	Not Reported
Town direc:	T	Road name:	BOWDITCH RD
Road side:	N	Road dista:	500 FT
Tax map:	Not Reported	Block:	Not Reported
Parcel:	Not Reported	N grid83:	152019
E grid83:	402160	Lat dec de:	39.036144
Lon dec de:	-76.975055	Issue date:	19971022
Special fl:	Y	C1 seq:	5870
C1 recd:	19971211	Completion:	19971028
Total dept:	24	Num unsucc:	0
Hydrofract:	N	Grouted:	Y
Grout type:	CM	Grout top:	0
Grout bott:	12	Casing typ:	PL
Casing dia:	2	Casing dep:	14
Casing hei:	+3	Screen typ:	PL
Top screen:	14	Bottom scr:	24
Screen t 1:	Not Reported	Top scre 1:	0
Bottom s 1:	0	Screen t 2:	Not Reported
Top scre 2:	0	Bottom s 2:	0
Screen dia:	2	Flowing we:	Not Reported
Telescopin:	Not Reported	Log type:	Not Reported
Hrs pumped:	1	Pumping ra:	1
Level befo:	1	Level duri:	1
Test pump:	O	Pump insta:	N
Install pu:	Not Reported	Capacity:	0
Pump hp:	0	Column len:	0
Closed:	Not Reported	Abandoned:	Y
Abandon da:	19971119	Site id:	MD7000000408556

Map ID: 300

GEOCHECK VERSION 2.1
STATE DATABASE WELL INFORMATION

Objectid:	408551	County let:	MO
Permit:	MO940451	Mgs id:	Not Reported
B1 seq:	2286	B1 recd:	19971022
City:	SILVER SPRING	State:	MD
Zip:	Not Reported	Driller na:	DAVID B HARTMAN
Driller id:	MWD 517	Est gpm pr:	0
Use for wa:	Test, Observation, Monitoring	Approx dep:	25
Drill meth:	BORED	Replacemen:	N
Wapid:	Not Reported	Subdivisio:	NSWC WHITE OAK
Section:	Not Reported	Lot:	Not Reported
Nearest to:	SILVER SPRING	Town dista:	Not Reported
Town direc:	T	Road name:	DAHLGREN
Road side:	S	Road dista:	200 FT
Tax map:	Not Reported	Block:	Not Reported
Parcel:	Not Reported	N grid83:	152019
E grid83:	402160	Lat dec de:	39.036144
Lon dec de:	-76.975055	Issue date:	19971022
Special fl:	Y	C1 seq:	5865
C1 recd:	19971211	Completion:	19971028
Total dept:	24	Num unsucc:	0
Hydrofract:	N	Grouted:	Y
Grout type:	CM	Grout top:	0
Grout bott:	10	Casing typ:	PL
Casing dia:	2	Casing dep:	14
Casing hei:	+3	Screen typ:	PL
Top screen:	14	Bottom scr:	24
Screen t 1:	Not Reported	Top scre 1:	0
Bottom s 1:	0	Screen t 2:	Not Reported
Top scre 2:	0	Bottom s 2:	0
Screen dia:	2	Flowing we:	Not Reported
Telescopin:	Not Reported	Log type:	Not Reported
Hrs pumped:	1	Pumping ra:	1
Level befo:	1	Level duri:	1
Test pump:	O	Pump insta:	N
Install pu:	Not Reported	Capacity:	0
Pump hp:	0	Column len:	0
Closed:	Not Reported	Abandoned:	Not Reported
Abandon da:	0	Site id:	MD7000000408551

Map ID:	300		
Objectid:	408555	County let:	MO
Permit:	MO940455	Mgs id:	Not Reported
B1 seq:	2281	B1 recd:	19971022
City:	SILVER SPRING	State:	MD
Zip:	Not Reported	Driller na:	DAVID B HARTMAN
Driller id:	MWD 517	Est gpm pr:	0
Use for wa:	Test, Observation, Monitoring	Approx dep:	25
Drill meth:	BORED	Replacemen:	N
Wapid:	Not Reported	Subdivisio:	NSWC WHITE OAK
Section:	Not Reported	Lot:	Not Reported
Nearest to:	SILVER SPRING	Town dista:	Not Reported
Town direc:	T	Road name:	PARIMETER RD
Road side:	N	Road dista:	20 FT
Tax map:	Not Reported	Block:	Not Reported
Parcel:	Not Reported	N grid83:	152019
E grid83:	402160	Lat dec de:	39.036144
Lon dec de:	-76.975055	Issue date:	19971022
Special fl:	Y	C1 seq:	5869
C1 recd:	19971211	Completion:	19971111
Total dept:	32	Num unsucc:	0

Hydrofract:	N	Grouted:	Y
Grout type:	CM	Grout top:	0
Grout bott:	19	Casing typ:	PL
Casing dia:	2	Casing dep:	22
Casing hei:	+3	Screen typ:	PL
Top screen:	22	Bottom scr:	32
Screen t 1:	Not Reported	Top scre 1:	0
Bottom s 1:	0	Screen t 2:	Not Reported
Top scre 2:	0	Bottom s 2:	0
Screen dia:	2	Flowing we:	Not Reported
Telescopin:	Not Reported	Log type:	Not Reported
Hrs pumped:	0	Pumping ra:	0
Level befo:	18	Level duri:	0
Test pump:	Not Reported	Pump insta:	N
Install pu:	Not Reported	Capacity:	0
Pump hp:	0	Column len:	0
Closed:	Not Reported	Abandoned:	Not Reported
Abandon da:	0	Site id:	MD7000000408555

Map ID:	300		
Objectid:	408524	County let:	MO
Permit:	MO940464	Mgs id:	Not Reported
B1 seq:	2293	B1 recd:	19971022
City:	SILVER SPRING	State:	MD
Zip:	Not Reported	Driller na:	DAVID B HARTMAN
Driller id:	MWD 517	Est gpm pr:	0
Use for wa:	Test, Observation, Monitoring	Approx dep:	25
Drill meth:	BORED	Replacemen:	N
Wapid:	Not Reported	Subdivisio:	NSWC WHITE OAK
Section:	Not Reported	Lot:	Not Reported
Nearest to:	SILVER SPRING	Town dista:	Not Reported
Town direc:	T	Road name:	BOWDITCH RD
Road side:	N	Road dista:	400 FT
Tax map:	Not Reported	Block:	Not Reported
Parcel:	Not Reported	N grid83:	152019
E grid83:	402160	Lat dec de:	39.036144
Lon dec de:	-76.975055	Issue date:	19971022
Special fl:	Y	C1 seq:	5878
C1 recd:	19971211	Completion:	199711 3
Total dept:	37	Num unsucc:	0
Hydrofract:	N	Grouted:	Y
Grout type:	BC	Grout top:	0
Grout bott:	24	Casing typ:	PL
Casing dia:	2	Casing dep:	27
Casing hei:	+1	Screen typ:	PL
Top screen:	27	Bottom scr:	37
Screen t 1:	Not Reported	Top scre 1:	0
Bottom s 1:	0	Screen t 2:	Not Reported
Top scre 2:	0	Bottom s 2:	0
Screen dia:	0	Flowing we:	Not Reported
Telescopin:	Not Reported	Log type:	Not Reported
Hrs pumped:	0	Pumping ra:	0
Level befo:	29	Level duri:	0
Test pump:	Not Reported	Pump insta:	N
Install pu:	Not Reported	Capacity:	0
Pump hp:	0	Column len:	0
Closed:	Not Reported	Abandoned:	Y
Abandon da:	19971119	Site id:	MD7000000408524

Map ID: 300

GEOCHECK VERSION 2.1
STATE DATABASE WELL INFORMATION

Objectid:	408538	County let:	MO
Permit:	MO940457	Mgs id:	Not Reported
B1 seq:	2278	B1 recd:	19971022
City:	SILVER SPRING	State:	MD
Zip:	Not Reported	Driller na:	DAVID B HARTMAN
Driller id:	MWD 517	Est gpm pr:	0
Use for wa:	Test, Observation, Monitoring	Approx dep:	25
Drill meth:	BORED	Replacemen:	N
Wapid:	Not Reported	Subdivisio:	NSWC WHITE OAK
Section:	Not Reported	Lot:	Not Reported
Nearest to:	SILVER SPRING	Town dista:	Not Reported
Town direc:	T	Road name:	BOWDITCH RD
Road side:	E	Road dista:	450 FT
Tax map:	Not Reported	Block:	Not Reported
Parcel:	Not Reported	N grid83:	152019
E grid83:	402160	Lat dec de:	39.036144
Lon dec de:	-76.975055	Issue date:	19971022
Special fl:	Y	C1 seq:	5871
C1 recd:	19971211	Completion:	19971028
Total dept:	24	Num unsucc:	0
Hydrofract:	N	Grouted:	Y
Grout type:	BC	Grout top:	0
Grout bott:	11	Casing typ:	PL
Casing dia:	2	Casing dep:	14
Casing hei:	Not Reported	Screen typ:	PL
Top screen:	14	Bottom scr:	24
Screen t 1:	Not Reported	Top scre 1:	0
Bottom s 1:	0	Screen t 2:	Not Reported
Top scre 2:	0	Bottom s 2:	0
Screen dia:	2	Flowing we:	Not Reported
Telescopin:	Not Reported	Log type:	Not Reported
Hrs pumped:	0	Pumping ra:	0
Level befo:	15	Level duri:	0
Test pump:	Not Reported	Pump insta:	N
Install pu:	Not Reported	Capacity:	0
Pump hp:	0	Column len:	0
Closed:	Not Reported	Abandoned:	Y
Abandon da:	19971119	Site id:	MD7000000408538

Map ID:	300		
Objectid:	408523	County let:	MO
Permit:	MO940463	Mgs id:	Not Reported
B1 seq:	2291	B1 recd:	19971022
City:	SILVER SPRING	State:	MD
Zip:	Not Reported	Driller na:	DAVID B HARTMAN
Driller id:	MWD 517	Est gpm pr:	0
Use for wa:	Test, Observation, Monitoring	Approx dep:	25
Drill meth:	BORED	Replacemen:	N
Wapid:	Not Reported	Subdivisio:	NSWC WHITE OAK
Section:	Not Reported	Lot:	Not Reported
Nearest to:	SILVER SPRING	Town dista:	Not Reported
Town direc:	T	Road name:	BOWDITCH RD
Road side:	N	Road dista:	350 FT
Tax map:	Not Reported	Block:	Not Reported
Parcel:	Not Reported	N grid83:	152019
E grid83:	402160	Lat dec de:	39.036144
Lon dec de:	-76.975055	Issue date:	19971022
Special fl:	Y	C1 seq:	5877
C1 recd:	19971211	Completion:	199711 3
Total dept:	40	Num unsucc:	0

Hydrofract:	N	Grouted:	Y
Grout type:	BC	Grout top:	0
Grout bott:	27	Casing typ:	PL
Casing dia:	2	Casing dep:	30
Casing hei:	+1	Screen typ:	PL
Top screen:	30	Bottom scr:	40
Screen t 1:	Not Reported	Top scre 1:	0
Bottom s 1:	0	Screen t 2:	Not Reported
Top scre 2:	0	Bottom s 2:	0
Screen dia:	2	Flowing we:	Not Reported
Telescopin:	Not Reported	Log type:	Not Reported
Hrs pumped:	0	Pumping ra:	0
Level befo:	32	Level duri:	0
Test pump:	Not Reported	Pump insta:	N
Install pu:	Not Reported	Capacity:	0
Pump hp:	0	Column len:	0
Closed:	Not Reported	Abandoned:	Y
Abandon da:	19971119	Site id:	MD7000000408523

Map ID:	300		
Objectid:	408550	County let:	MO
Permit:	MO940450	Mgs id:	Not Reported
B1 seq:	2287	B1 recd:	19971022
City:	SILVER SPRING	State:	MD
Zip:	Not Reported	Driller na:	DAVID B HARTMAN
Driller id:	MWD 517	Est gpm pr:	0
Use for wa:	Test, Observation, Monitoring	Approx dep:	25
Drill meth:	BORED	Replacemen:	N
Wapid:	Not Reported	Subdivisio:	NSWC WHITE OAK
Section:	Not Reported	Lot:	Not Reported
Nearest to:	SILVER SPRING	Town dista:	Not Reported
Town direc:	T	Road name:	DAHLGREN RD
Road side:	N	Road dista:	100 FT
Tax map:	Not Reported	Block:	Not Reported
Parcel:	Not Reported	N grid83:	152019
E grid83:	402160	Lat dec de:	39.036144
Lon dec de:	-76.975055	Issue date:	19971022
Special fl:	Y	C1 seq:	5864
C1 recd:	19971211	Completion:	19971030
Total dept:	26	Num unsucc:	0
Hydrofract:	N	Grouted:	Y
Grout type:	CM	Grout top:	0
Grout bott:	13	Casing typ:	PL
Casing dia:	2	Casing dep:	16
Casing hei:	Not Reported	Screen typ:	PL
Top screen:	16	Bottom scr:	26
Screen t 1:	Not Reported	Top scre 1:	0
Bottom s 1:	0	Screen t 2:	Not Reported
Top scre 2:	0	Bottom s 2:	0
Screen dia:	2	Flowing we:	Not Reported
Telescopin:	Not Reported	Log type:	Not Reported
Hrs pumped:	0	Pumping ra:	0
Level befo:	0	Level duri:	0
Test pump:	Not Reported	Pump insta:	N
Install pu:	Not Reported	Capacity:	0
Pump hp:	0	Column len:	0
Closed:	Not Reported	Abandoned:	Not Reported
Abandon da:	0	Site id:	MD7000000408550

Map ID: 300

GEOCHECK VERSION 2.1
STATE DATABASE WELL INFORMATION

Objectid:	251401	County let:	MO
Permit:	MO920117	Mgs id:	Not Reported
B1 seq:	Not Reported	B1 recd:	1992 9 8
City:	WHITE OAK	State:	MD
Zip:	20910	Driller na:	THOMAS L BROWN
Driller id:	MWD0000	Est gpm pr:	0
Use for wa:	Test, Observation, Monitoring	Approx dep:	20
Drill meth:	BORED	Replacemen:	N
Wapid:	Not Reported	Subdivisio:	Not Reported
Section:	Not Reported	Lot:	Not Reported
Nearest to:	Not Reported	Town dista:	Not Reported
Town direc:	SE	Road name:	BOWDITCH RD
Road side:	E	Road dista:	50 FT
Tax map:	Not Reported	Block:	Not Reported
Parcel:	Not Reported	N grid83:	152019
E grid83:	402160	Lat dec de:	39.036144
Lon dec de:	-76.975055	Issue date:	1992 9 8
Special fl:	Not Reported	C1 seq:	Not Reported
C1 recd:	1992 926	Completion:	1992 914
Total dept:	16	Num unsucc:	0
Hydrofract:	Not Reported	Grouted:	Y
Grout type:	CM	Grout top:	0
Grout bott:	2	Casing typ:	PL
Casing dia:	4	Casing dep:	2
Casing hei:	-00	Screen typ:	PL
Top screen:	2	Bottom scr:	16
Screen t 1:	Not Reported	Top scre 1:	0
Bottom s 1:	0	Screen t 2:	Not Reported
Top scre 2:	0	Bottom s 2:	0
Screen dia:	4	Flowing we:	Not Reported
Telescopin:	Not Reported	Log type:	Not Reported
Hrs pumped:	0	Pumping ra:	0
Level befo:	0	Level duri:	0
Test pump:	O	Pump insta:	Not Reported
Install pu:	Not Reported	Capacity:	0
Pump hp:	0	Column len:	0
Closed:	Not Reported	Abandoned:	Not Reported
Abandon da:	0	Site id:	MD7000000251401

Map ID:	300		
Objectid:	408519	County let:	MO
Permit:	MO940459	Mgs id:	Not Reported
B1 seq:	2280	B1 recd:	19971022
City:	SILVER SPRING	State:	MD
Zip:	Not Reported	Driller na:	DAVID B HARTMAN
Driller id:	MWD 517	Est gpm pr:	0
Use for wa:	Test, Observation, Monitoring	Approx dep:	25
Drill meth:	BORED	Replacemen:	N
Wapid:	Not Reported	Subdivisio:	NSWC WHITE OAK
Section:	Not Reported	Lot:	Not Reported
Nearest to:	SILVER SPRING	Town dista:	Not Reported
Town direc:	T	Road name:	BOWDITCH RD
Road side:	N	Road dista:	250 FT
Tax map:	Not Reported	Block:	Not Reported
Parcel:	Not Reported	N grid83:	152019
E grid83:	402160	Lat dec de:	39.036144
Lon dec de:	-76.975055	Issue date:	19971022
Special fl:	Y	C1 seq:	5873
C1 recd:	19971211	Completion:	19971029
Total dept:	24	Num unsucc:	0

Hydrofract:	N	Grouted:	Y
Grout type:	BC	Grout top:	0
Grout bott:	11	Casing typ:	PL
Casing dia:	2	Casing dep:	14
Casing hei:	+1	Screen typ:	PL
Top screen:	14	Bottom scr:	24
Screen t 1:	Not Reported	Top scre 1:	0
Bottom s 1:	0	Screen t 2:	Not Reported
Top scre 2:	0	Bottom s 2:	0
Screen dia:	2	Flowing we:	Not Reported
Telescopin:	Not Reported	Log type:	Not Reported
Hrs pumped:	0	Pumping ra:	0
Level befo:	15	Level duri:	0
Test pump:	Not Reported	Pump insta:	N
Install pu:	Not Reported	Capacity:	0
Pump hp:	0	Column len:	0
Closed:	Not Reported	Abandoned:	Y
Abandon da:	19971119	Site id:	MD7000000408519

Map ID:	300		
Objectid:	251399	County let:	MO
Permit:	MO920115	Mgs id:	Not Reported
B1 seq:	Not Reported	B1 recd:	1992 9 8
City:	WHITE OAK	State:	MD
Zip:	20910	Driller na:	THOMAS L BROWN
Driller id:	MWD0000	Est gpm pr:	0
Use for wa:	Test, Observation, Monitoring	Approx dep:	20
Drill meth:	BORED	Replacemen:	N
Wapid:	Not Reported	Subdivisio:	Not Reported
Section:	Not Reported	Lot:	Not Reported
Nearest to:	Not Reported	Town dista:	Not Reported
Town direc:	SE	Road name:	BOWDITCH RD
Road side:	E	Road dista:	75 FT
Tax map:	Not Reported	Block:	Not Reported
Parcel:	Not Reported	N grid83:	152019
E grid83:	402160	Lat dec de:	39.036144
Lon dec de:	-76.975055	Issue date:	1992 9 8
Special fl:	Not Reported	C1 seq:	Not Reported
C1 recd:	1992 928	Completion:	1992 914
Total dept:	16	Num unsucc:	0
Hydrofract:	Not Reported	Grouted:	Y
Grout type:	CM	Grout top:	0
Grout bott:	2	Casing typ:	PL
Casing dia:	4	Casing dep:	2
Casing hei:	-00	Screen typ:	PL
Top screen:	2	Bottom scr:	16
Screen t 1:	Not Reported	Top scre 1:	0
Bottom s 1:	0	Screen t 2:	Not Reported
Top scre 2:	0	Bottom s 2:	0
Screen dia:	4	Flowing we:	Not Reported
Telescopin:	Not Reported	Log type:	Not Reported
Hrs pumped:	0	Pumping ra:	0
Level befo:	0	Level duri:	0
Test pump:	O	Pump insta:	Not Reported
Install pu:	Not Reported	Capacity:	0
Pump hp:	0	Column len:	0
Closed:	Not Reported	Abandoned:	Not Reported
Abandon da:	0	Site id:	MD7000000251399

Map ID: 300

GEOCHECK VERSION 2.1
STATE DATABASE WELL INFORMATION

Objectid:	408554	County let:	MO
Permit:	MO940454	Mgs id:	Not Reported
B1 seq:	2282	B1 recd:	19971022
City:	SILVER SPRING	State:	MD
Zip:	Not Reported	Driller na:	DAVID B HARTMAN
Driller id:	MWD 517	Est gpm pr:	0
Use for wa:	Test, Observation, Monitoring	Approx dep:	25
Drill meth:	BORED	Replacemen:	N
Wapid:	Not Reported	Subdivisio:	NSWC WHITE OAK
Section:	Not Reported	Lot:	Not Reported
Nearest to:	SILVER SPRING	Town dista:	Not Reported
Town direc:	T	Road name:	BOWDITCH RD
Road side:	S	Road dista:	20 FT
Tax map:	Not Reported	Block:	Not Reported
Parcel:	Not Reported	N grid83:	152019
E grid83:	402160	Lat dec de:	39.036144
Lon dec de:	-76.975055	Issue date:	19971022
Special fl:	Y	C1 seq:	5868
C1 recd:	19971211	Completion:	199711 5
Total dept:	31	Num unsucc:	0
Hydrofract:	N	Grouted:	Y
Grout type:	CM	Grout top:	0
Grout bott:	19	Casing typ:	PL
Casing dia:	2	Casing dep:	21
Casing hei:	Not Reported	Screen typ:	PL
Top screen:	21	Bottom scr:	31
Screen t 1:	Not Reported	Top scre 1:	0
Bottom s 1:	0	Screen t 2:	Not Reported
Top scre 2:	0	Bottom s 2:	0
Screen dia:	2	Flowing we:	Not Reported
Telescopin:	Not Reported	Log type:	Not Reported
Hrs pumped:	1	Pumping ra:	1
Level befo:	20	Level duri:	1
Test pump:	O	Pump insta:	N
Install pu:	Not Reported	Capacity:	0
Pump hp:	0	Column len:	0
Closed:	Not Reported	Abandoned:	Not Reported
Abandon da:	0	Site id:	MD7000000408554

Map ID:	300		
Objectid:	408518	County let:	MO
Permit:	MO940458	Mgs id:	Not Reported
B1 seq:	2277	B1 recd:	19971022
City:	SILVER SPRING	State:	MD
Zip:	Not Reported	Driller na:	DAVID B HARTMAN
Driller id:	MWD 517	Est gpm pr:	0
Use for wa:	Test, Observation, Monitoring	Approx dep:	25
Drill meth:	BORED	Replacemen:	N
Wapid:	Not Reported	Subdivisio:	NSWC WHITE OAK
Section:	Not Reported	Lot:	Not Reported
Nearest to:	SILVER SPRING	Town dista:	Not Reported
Town direc:	T	Road name:	BOWDITCH
Road side:	N	Road dista:	400 FT
Tax map:	Not Reported	Block:	Not Reported
Parcel:	Not Reported	N grid83:	152019
E grid83:	402160	Lat dec de:	39.036144
Lon dec de:	-76.975055	Issue date:	19971022
Special fl:	Y	C1 seq:	5872
C1 recd:	19971211	Completion:	19971028
Total dept:	24	Num unsucc:	0

Hydrofract:	N	Grouted:	Y
Grout type:	BC	Grout top:	0
Grout bott:	11	Casing typ:	PL
Casing dia:	2	Casing dep:	14
Casing hei:	+1	Screen typ:	PL
Top screen:	14	Bottom scr:	24
Screen t 1:	Not Reported	Top scre 1:	0
Bottom s 1:	0	Screen t 2:	Not Reported
Top scre 2:	0	Bottom s 2:	0
Screen dia:	2	Flowing we:	Not Reported
Telescopin:	Not Reported	Log type:	Not Reported
Hrs pumped:	0	Pumping ra:	0
Level befo:	15	Level duri:	0
Test pump:	Not Reported	Pump insta:	N
Install pu:	Not Reported	Capacity:	0
Pump hp:	0	Column len:	0
Closed:	Not Reported	Abandoned:	Y
Abandon da:	19971119	Site id:	MD7000000408518

Map ID:	300		
Objectid:	251400	County let:	MO
Permit:	MO920116	Mgs id:	Not Reported
B1 seq:	Not Reported	B1 recd:	1992 9 8
City:	WHITE OAK	State:	MD
Zip:	20910	Driller na:	THOMAS L BROWN
Driller id:	MWD0000	Est gpm pr:	0
Use for wa:	Test, Observation, Monitoring	Approx dep:	20
Drill meth:	BORED	Replacemen:	N
Wapid:	Not Reported	Subdivisio:	Not Reported
Section:	Not Reported	Lot:	Not Reported
Nearest to:	Not Reported	Town dista:	Not Reported
Town direc:	SE	Road name:	BOWDITCH RD
Road side:	E	Road dista:	60 FT
Tax map:	Not Reported	Block:	Not Reported
Parcel:	Not Reported	N grid83:	152019
E grid83:	402160	Lat dec de:	39.036144
Lon dec de:	-76.975055	Issue date:	1992 9 8
Special fl:	Not Reported	C1 seq:	Not Reported
C1 recd:	1992 928	Completion:	1992 915
Total dept:	16	Num unsucc:	0
Hydrofract:	Not Reported	Grouted:	Y
Grout type:	CM	Grout top:	0
Grout bott:	2	Casing typ:	PL
Casing dia:	4	Casing dep:	2
Casing hei:	-00	Screen typ:	PL
Top screen:	2	Bottom scr:	16
Screen t 1:	Not Reported	Top scre 1:	0
Bottom s 1:	0	Screen t 2:	Not Reported
Top scre 2:	0	Bottom s 2:	0
Screen dia:	4	Flowing we:	Not Reported
Telescopin:	Not Reported	Log type:	Not Reported
Hrs pumped:	0	Pumping ra:	0
Level befo:	0	Level duri:	0
Test pump:	O	Pump insta:	Not Reported
Install pu:	Not Reported	Capacity:	0
Pump hp:	0	Column len:	0
Closed:	Not Reported	Abandoned:	Not Reported
Abandon da:	0	Site id:	MD7000000251400

Map ID: 300

GEOCHECK VERSION 2.1
STATE DATABASE WELL INFORMATION

Objectid:	408553	County let:	MO
Permit:	MO940453	Mgs id:	Not Reported
B1 seq:	2284	B1 recd:	19971022
City:	SILVER SPRING	State:	MD
Zip:	Not Reported	Driller na:	DAVID B HARTMAN
Driller id:	MWD 517	Est gpm pr:	0
Use for wa:	Test, Observation, Monitoring	Approx dep:	25
Drill meth:	BORED	Replacemen:	N
Wapid:	Not Reported	Subdivisio:	NSWC WHITE OAK
Section:	Not Reported	Lot:	Not Reported
Nearest to:	SILVER SPRING	Town dista:	Not Reported
Town direc:	T	Road name:	KUESTER RD
Road side:	E	Road dista:	20 FT
Tax map:	Not Reported	Block:	Not Reported
Parcel:	Not Reported	N grid83:	152019
E grid83:	402160	Lat dec de:	39.036144
Lon dec de:	-76.975055	Issue date:	19971022
Special fl:	Y	C1 seq:	5867
C1 recd:	19971211	Completion:	199711 6
Total dept:	35	Num unsucc:	0
Hydrofract:	N	Grouted:	Y
Grout type:	CM	Grout top:	0
Grout bott:	23	Casing typ:	PL
Casing dia:	2	Casing dep:	25
Casing hei:	+3	Screen typ:	PL
Top screen:	25	Bottom scr:	35
Screen t 1:	Not Reported	Top scre 1:	0
Bottom s 1:	0	Screen t 2:	Not Reported
Top scre 2:	0	Bottom s 2:	0
Screen dia:	2	Flowing we:	Not Reported
Telescopin:	Not Reported	Log type:	Not Reported
Hrs pumped:	1	Pumping ra:	1
Level befo:	21	Level duri:	1
Test pump:	O	Pump insta:	N
Install pu:	Not Reported	Capacity:	0
Pump hp:	0	Column len:	0
Closed:	Not Reported	Abandoned:	Not Reported
Abandon da:	0	Site id:	MD7000000408553

Map ID:	300		
Objectid:	408520	County let:	MO
Permit:	MO940460	Mgs id:	Not Reported
B1 seq:	2276	B1 recd:	19971022
City:	SILVER SPRING	State:	MD
Zip:	Not Reported	Driller na:	DAVID B HARTMAN
Driller id:	MWD 517	Est gpm pr:	0
Use for wa:	Test, Observation, Monitoring	Approx dep:	25
Drill meth:	BORED	Replacemen:	N
Wapid:	Not Reported	Subdivisio:	NSWC WHITE OAK
Section:	Not Reported	Lot:	Not Reported
Nearest to:	SILVER SPRING	Town dista:	Not Reported
Town direc:	T	Road name:	BOWDITCH
Road side:	E	Road dista:	300 FT
Tax map:	Not Reported	Block:	Not Reported
Parcel:	Not Reported	N grid83:	152019
E grid83:	402160	Lat dec de:	39.036144
Lon dec de:	-76.975055	Issue date:	19971022
Special fl:	Y	C1 seq:	5874
C1 recd:	19971211	Completion:	19971029
Total dept:	24	Num unsucc:	0

Hydrofract:	N	Grouted:	Y
Grout type:	BC	Grout top:	0
Grout bott:	11	Casing typ:	PL
Casing dia:	2	Casing dep:	14
Casing hei:	+1	Screen typ:	PL
Top screen:	14	Bottom scr:	24
Screen t 1:	Not Reported	Top scre 1:	0
Bottom s 1:	0	Screen t 2:	Not Reported
Top scre 2:	0	Bottom s 2:	0
Screen dia:	2	Flowing we:	Not Reported
Telescopin:	Not Reported	Log type:	Not Reported
Hrs pumped:	0	Pumping ra:	0
Level befo:	15	Level duri:	0
Test pump:	Not Reported	Pump insta:	N
Install pu:	Not Reported	Capacity:	0
Pump hp:	0	Column len:	0
Closed:	Not Reported	Abandoned:	Y
Abandon da:	19971119	Site id:	MD7000000408520

Map ID:	300		
Objectid:	251055	County let:	MO
Permit:	MO882190	Mgs id:	Not Reported
B1 seq:	Not Reported	B1 recd:	19911112
City:	WHITE OAK	State:	MD
Zip:	20910	Driller na:	PALMER V STEPHENS
Driller id:	MWD 344	Est gpm pr:	0
Use for wa:	Test, Observation, Monitoring	Approx dep:	11
Drill meth:	BORED	Replacemen:	N
Wapid:	Not Reported	Subdivisio:	Not Reported
Section:	Not Reported	Lot:	MW-7
Nearest to:	WHITE OAK	Town dista:	.8
Town direc:	SE	Road name:	DAHLGREN RD
Road side:	S	Road dista:	110 FT
Tax map:	Not Reported	Block:	Not Reported
Parcel:	Not Reported	N grid83:	152019
E grid83:	402160	Lat dec de:	39.036144
Lon dec de:	-76.975055	Issue date:	19911112
Special fl:	Not Reported	C1 seq:	Not Reported
C1 recd:	199112 6	Completion:	19911119
Total dept:	14	Num unsucc:	0
Hydrofract:	Not Reported	Grouted:	Y
Grout type:	CM	Grout top:	0
Grout bott:	1	Casing typ:	PL
Casing dia:	4	Casing dep:	2
Casing hei:	-01	Screen typ:	PL
Top screen:	2	Bottom scr:	14
Screen t 1:	Not Reported	Top scre 1:	0
Bottom s 1:	0	Screen t 2:	Not Reported
Top scre 2:	0	Bottom s 2:	0
Screen dia:	4	Flowing we:	Not Reported
Telescopin:	Not Reported	Log type:	Not Reported
Hrs pumped:	0	Pumping ra:	0
Level befo:	0	Level duri:	0
Test pump:	O	Pump insta:	Not Reported
Install pu:	Not Reported	Capacity:	0
Pump hp:	0	Column len:	0
Closed:	Not Reported	Abandoned:	Not Reported
Abandon da:	0	Site id:	MD7000000251055

Map ID: 300

GEOCHECK VERSION 2.1
STATE DATABASE WELL INFORMATION

Objectid:	251056	County let:	MO
Permit:	MO882191	Mgs id:	Not Reported
B1 seq:	Not Reported	B1 recd:	19911122
City:	WHITE OAK	State:	MD
Zip:	20910	Driller na:	PALMER V STEPHENS
Driller id:	MWD 344	Est gpm pr:	0
Use for wa:	Test, Observation, Monitoring	Approx dep:	9
Drill meth:	BORED	Replacemen:	N
Wapid:	Not Reported	Subdivisio:	Not Reported
Section:	Not Reported	Lot:	MW-8
Nearest to:	WHITE OAK	Town dista:	.8
Town direc:	SE	Road name:	BOWDITCH RD
Road side:	S	Road dista:	134 FT
Tax map:	Not Reported	Block:	Not Reported
Parcel:	Not Reported	N grid83:	152019
E grid83:	402160	Lat dec de:	39.036144
Lon dec de:	-76.975055	Issue date:	19911112
Special fl:	Not Reported	C1 seq:	Not Reported
C1 recd:	199112 6	Completion:	19911119
Total dept:	9	Num unsucc:	0
Hydrofract:	Not Reported	Grouted:	Y
Grout type:	CM	Grout top:	0
Grout bott:	1	Casing typ:	PL
Casing dia:	4	Casing dep:	2
Casing hei:	-00	Screen typ:	PL
Top screen:	2	Bottom scr:	9
Screen t 1:	Not Reported	Top scre 1:	0
Bottom s 1:	0	Screen t 2:	Not Reported
Top scre 2:	0	Bottom s 2:	0
Screen dia:	4	Flowing we:	Not Reported
Telescopin:	Not Reported	Log type:	Not Reported
Hrs pumped:	0	Pumping ra:	0
Level befo:	0	Level duri:	0
Test pump:	O	Pump insta:	Not Reported
Install pu:	Not Reported	Capacity:	0
Pump hp:	0	Column len:	0
Closed:	Not Reported	Abandoned:	Not Reported
Abandon da:	0	Site id:	MD7000000251056

Map ID:	300		
Objectid:	251057	County let:	MO
Permit:	MO882192	Mgs id:	Not Reported
B1 seq:	Not Reported	B1 recd:	19911122
City:	WHITE OAK	State:	MD
Zip:	20910	Driller na:	PALMER V STEPHENS
Driller id:	MWD344	Est gpm pr:	0
Use for wa:	Test, Observation, Monitoring	Approx dep:	9
Drill meth:	BORED	Replacemen:	N
Wapid:	Not Reported	Subdivisio:	Not Reported
Section:	Not Reported	Lot:	MW-9
Nearest to:	WHITE OAK	Town dista:	.8
Town direc:	SE	Road name:	BOWDITCH RD
Road side:	S	Road dista:	140 FT
Tax map:	Not Reported	Block:	Not Reported
Parcel:	Not Reported	N grid83:	152019
E grid83:	402160	Lat dec de:	39.036144
Lon dec de:	-76.975055	Issue date:	19911112
Special fl:	Not Reported	C1 seq:	Not Reported
C1 recd:	199112 6	Completion:	19911118
Total dept:	9	Num unsucc:	0

Hydrofract:	Not Reported	Grouted:	Y
Grout type:	CM	Grout top:	0
Grout bott:	1	Casing typ:	PL
Casing dia:	4	Casing dep:	2
Casing hei:	-00	Screen typ:	PL
Top screen:	2	Bottom scr:	9
Screen t 1:	Not Reported	Top scre 1:	0
Bottom s 1:	0	Screen t 2:	Not Reported
Top scre 2:	0	Bottom s 2:	0
Screen dia:	4	Flowing we:	Not Reported
Telescopin:	Not Reported	Log type:	Not Reported
Hrs pumped:	0	Pumping ra:	0
Level befo:	0	Level duri:	0
Test pump:	O	Pump insta:	Not Reported
Install pu:	Not Reported	Capacity:	0
Pump hp:	0	Column len:	0
Closed:	Not Reported	Abandoned:	Not Reported
Abandon da:	0	Site id:	MD7000000251057

Map ID:	300		
Objectid:	408552	County let:	MO
Permit:	MO940452	Mgs id:	Not Reported
B1 seq:	2285	B1 recd:	19971022
City:	SILVER SPRING	State:	MD
Zip:	Not Reported	Driller na:	DAVID B HARTMAN
Driller id:	MWD 517	Est gpm pr:	0
Use for wa:	Test, Observation, Monitoring	Approx dep:	25
Drill meth:	BORED	Replacemen:	N
Wapid:	Not Reported	Subdivisio:	NSWC WHITE OAK
Section:	Not Reported	Lot:	Not Reported
Nearest to:	SILVER SPRING	Town dista:	Not Reported
Town direc:	T	Road name:	N PERIMETER RD
Road side:	S	Road dista:	20 FT
Tax map:	Not Reported	Block:	Not Reported
Parcel:	Not Reported	N grid83:	152019
E grid83:	402160	Lat dec de:	39.036144
Lon dec de:	-76.975055	Issue date:	19971022
Special fl:	Y	C1 seq:	5866
C1 recd:	19971211	Completion:	199711 3
Total dept:	25	Num unsucc:	0
Hydrofract:	N	Grouted:	Y
Grout type:	CM	Grout top:	0
Grout bott:	12	Casing typ:	PL
Casing dia:	2	Casing dep:	15
Casing hei:	+3	Screen typ:	PL
Top screen:	15	Bottom scr:	25
Screen t 1:	Not Reported	Top scre 1:	0
Bottom s 1:	0	Screen t 2:	Not Reported
Top scre 2:	0	Bottom s 2:	0
Screen dia:	2	Flowing we:	Not Reported
Telescopin:	Not Reported	Log type:	Not Reported
Hrs pumped:	1	Pumping ra:	1
Level befo:	1	Level duri:	1
Test pump:	O	Pump insta:	N
Install pu:	Not Reported	Capacity:	0
Pump hp:	0	Column len:	0
Closed:	Not Reported	Abandoned:	Not Reported
Abandon da:	0	Site id:	MD7000000408552

Map ID: 300

GEOCHECK VERSION 2.1
STATE DATABASE WELL INFORMATION

Objectid:	251402	County let:	MO
Permit:	MO920118	Mgs id:	Not Reported
B1 seq:	Not Reported	B1 recd:	1992 9 8
City:	WHITE OAK	State:	MD
Zip:	20910	Driller na:	THOMAS L BROWN
Driller id:	MWD0000	Est gpm pr:	0
Use for wa:	Test, Observation, Monitoring	Approx dep:	20
Drill meth:	BORED	Replacemen:	N
Wapid:	Not Reported	Subdivisio:	Not Reported
Section:	Not Reported	Lot:	Not Reported
Nearest to:	Not Reported	Town dista:	Not Reported
Town direc:	SE	Road name:	BOWDITCH RD
Road side:	E	Road dista:	35 FT
Tax map:	Not Reported	Block:	Not Reported
Parcel:	Not Reported	N grid83:	152019
E grid83:	402160	Lat dec de:	39.036144
Lon dec de:	-76.975055	Issue date:	1992 9 8
Special fl:	Not Reported	C1 seq:	Not Reported
C1 recd:	1992 928	Completion:	1992 918
Total dept:	16	Num unsucc:	0
Hydrofract:	Not Reported	Grouted:	Y
Grout type:	CM	Grout top:	0
Grout bott:	2	Casing typ:	PL
Casing dia:	4	Casing dep:	2
Casing hei:	-00	Screen typ:	PL
Top screen:	2	Bottom scr:	16
Screen t 1:	Not Reported	Top scre 1:	0
Bottom s 1:	0	Screen t 2:	Not Reported
Top scre 2:	0	Bottom s 2:	0
Screen dia:	4	Flowing we:	Not Reported
Telescopin:	Not Reported	Log type:	Not Reported
Hrs pumped:	0	Pumping ra:	0
Level befo:	0	Level duri:	0
Test pump:	O	Pump insta:	Not Reported
Install pu:	Not Reported	Capacity:	0
Pump hp:	0	Column len:	0
Closed:	Not Reported	Abandoned:	Not Reported
Abandon da:	0	Site id:	MD7000000251402

Map ID:	300		
Objectid:	408521	County let:	MO
Permit:	MO940461	Mgs id:	Not Reported
B1 seq:	2289	B1 recd:	19971022
City:	SILVER SPRING	State:	MD
Zip:	Not Reported	Driller na:	DAVID B HARTMAN
Driller id:	MWD 517	Est gpm pr:	0
Use for wa:	Test, Observation, Monitoring	Approx dep:	25
Drill meth:	BORED	Replacemen:	N
Wapid:	Not Reported	Subdivisio:	NSWC WHITE OAK
Section:	Not Reported	Lot:	Not Reported
Nearest to:	SILVER SPRING	Town dista:	Not Reported
Town direc:	T	Road name:	BOWDITCH RD
Road side:	N	Road dista:	450 FT
Tax map:	Not Reported	Block:	Not Reported
Parcel:	Not Reported	N grid83:	152019
E grid83:	402160	Lat dec de:	39.036144
Lon dec de:	-76.975055	Issue date:	19971022
Special fl:	Y	C1 seq:	5875
C1 recd:	19971211	Completion:	0
Total dept:	0	Num unsucc:	0

Hydrofract:	Not Reported	Grouted:	Not Reported
Grout type:	Not Reported	Grout top:	0
Grout bott:	0	Casing typ:	Not Reported
Casing dia:	0	Casing dep:	0
Casing hei:	Not Reported	Screen typ:	Not Reported
Top screen:	0	Bottom scr:	0
Screen t 1:	Not Reported	Top scre 1:	0
Bottom s 1:	0	Screen t 2:	Not Reported
Top scre 2:	0	Bottom s 2:	0
Screen dia:	0	Flowing we:	Not Reported
Telescopin:	Not Reported	Log type:	Not Reported
Hrs pumped:	0	Pumping ra:	0
Level befo:	0	Level duri:	0
Test pump:	Not Reported	Pump insta:	Not Reported
Install pu:	Not Reported	Capacity:	0
Pump hp:	0	Column len:	0
Closed:	Not Reported	Abandoned:	Not Reported
Abandon da:	0	Site id:	MD7000000408521

Map ID:	300		
Objectid:	408522	County let:	MO
Permit:	MO940462	Mgs id:	Not Reported
B1 seq:	2290	B1 recd:	19971022
City:	SILVER SPRING	State:	MD
Zip:	Not Reported	Driller na:	DAVID B HARTMAN
Driller id:	MWD 517	Est gpm pr:	0
Use for wa:	Test, Observation, Monitoring	Approx dep:	25
Drill meth:	BORED	Replacemen:	N
Wapid:	Not Reported	Subdivisio:	NSWC WHITE OAK
Section:	Not Reported	Lot:	Not Reported
Nearest to:	SILVER SPRING	Town dista:	Not Reported
Town direc:	T	Road name:	BOWDITCH RD
Road side:	E	Road dista:	500 FT
Tax map:	Not Reported	Block:	Not Reported
Parcel:	Not Reported	N grid83:	152019
E grid83:	402160	Lat dec de:	39.036144
Lon dec de:	-76.975055	Issue date:	19971022
Special fl:	Y	C1 seq:	5876
C1 recd:	19971211	Completion:	199711 5
Total dept:	49	Num unsucc:	0
Hydrofract:	N	Grouted:	Y
Grout type:	BC	Grout top:	0
Grout bott:	37	Casing typ:	PL
Casing dia:	2	Casing dep:	39
Casing hei:	+1	Screen typ:	PL
Top screen:	39	Bottom scr:	49
Screen t 1:	Not Reported	Top scre 1:	0
Bottom s 1:	0	Screen t 2:	Not Reported
Top scre 2:	0	Bottom s 2:	0
Screen dia:	2	Flowing we:	Not Reported
Telescopin:	Not Reported	Log type:	Not Reported
Hrs pumped:	0	Pumping ra:	0
Level befo:	39	Level duri:	0
Test pump:	Not Reported	Pump insta:	N
Install pu:	Not Reported	Capacity:	0
Pump hp:	0	Column len:	0
Closed:	Not Reported	Abandoned:	Y
Abandon da:	19971119	Site id:	MD7000000408522

Map ID: 300

GEOCHECK VERSION 2.1
STATE DATABASE WELL INFORMATION

Objectid:	408549	County let:	MO
Permit:	MO940449	Mgs id:	Not Reported
B1 seq:	2288	B1 recd:	19971022
City:	SILVER SPRING	State:	MD
Zip:	Not Reported	Driller na:	DAVID B HARTMAN
Driller id:	MWD 517	Est gpm pr:	0
Use for wa:	Test, Observation, Monitoring	Approx dep:	25
Drill meth:	BORED	Replacemen:	N
Wapid:	Not Reported	Subdivisio:	NSWC WHITE OAK
Section:	Not Reported	Lot:	Not Reported
Nearest to:	SILVER SPRING	Town dista:	Not Reported
Town direc:	T	Road name:	DAHLGREN
Road side:	N	Road dista:	200 FT
Tax map:	Not Reported	Block:	Not Reported
Parcel:	Not Reported	N grid83:	152019
E grid83:	402160	Lat dec de:	39.036144
Lon dec de:	-76.975055	Issue date:	19971022
Special fl:	Y	C1 seq:	5863
C1 recd:	19971211	Completion:	19971111
Total dept:	69	Num unsucc:	0
Hydrofract:	N	Grouted:	Y
Grout type:	CM	Grout top:	0
Grout bott:	55	Casing typ:	PL
Casing dia:	2	Casing dep:	59
Casing hei:	+3	Screen typ:	PL
Top screen:	59	Bottom scr:	69
Screen t 1:	Not Reported	Top scre 1:	0
Bottom s 1:	0	Screen t 2:	Not Reported
Top scre 2:	0	Bottom s 2:	0
Screen dia:	2	Flowing we:	Not Reported
Telescopin:	Not Reported	Log type:	Not Reported
Hrs pumped:	0	Pumping ra:	0
Level befo:	37	Level duri:	0
Test pump:	Not Reported	Pump insta:	N
Install pu:	Not Reported	Capacity:	0
Pump hp:	0	Column len:	0
Closed:	Not Reported	Abandoned:	Not Reported
Abandon da:	0	Site id:	MD7000000408549

Map ID:	300		
Objectid:	251049	County let:	MO
Permit:	MO882184	Mgs id:	Not Reported
B1 seq:	Not Reported	B1 recd:	19911112
City:	WHITE OAK	State:	MD
Zip:	20910	Driller na:	PALMER V. STEPHENS
Driller id:	MWD 344	Est gpm pr:	0
Use for wa:	Test, Observation, Monitoring	Approx dep:	14
Drill meth:	BORED	Replacemen:	N
Wapid:	Not Reported	Subdivisio:	Not Reported
Section:	Not Reported	Lot:	MW-5
Nearest to:	WHITE OAK	Town dista:	.8
Town direc:	SE	Road name:	DAHLGREN ROAD
Road side:	S	Road dista:	145 FT
Tax map:	Not Reported	Block:	Not Reported
Parcel:	Not Reported	N grid83:	152019
E grid83:	402160	Lat dec de:	39.036144
Lon dec de:	-76.975055	Issue date:	19911112
Special fl:	Not Reported	C1 seq:	Not Reported
C1 recd:	199112 6	Completion:	19911119
Total dept:	14	Num unsucc:	0

Hydrofract:	Not Reported	Grouted:	Y
Grout type:	CM	Grout top:	0
Grout bott:	1	Casing typ:	PL
Casing dia:	4	Casing dep:	2
Casing hei:	+00	Screen typ:	PL
Top screen:	2	Bottom scr:	14
Screen t 1:	Not Reported	Top scre 1:	0
Bottom s 1:	0	Screen t 2:	Not Reported
Top scre 2:	0	Bottom s 2:	0
Screen dia:	0	Flowing we:	Not Reported
Telescopin:	Not Reported	Log type:	Not Reported
Hrs pumped:	0	Pumping ra:	0
Level befo:	0	Level duri:	0
Test pump:	O	Pump insta:	Not Reported
Install pu:	Not Reported	Capacity:	0
Pump hp:	0	Column len:	0
Closed:	Not Reported	Abandoned:	Not Reported
Abandon da:	0	Site id:	MD7000000251049

Map ID:	300		
Objectid:	251398	County let:	MO
Permit:	MO920114	Mgs id:	Not Reported
B1 seq:	Not Reported	B1 recd:	1992 9 8
City:	WHITE OAK	State:	MD
Zip:	20910	Driller na:	THOMAS L BROWN
Driller id:	MWD0000	Est gpm pr:	0
Use for wa:	Test, Observation, Monitoring	Approx dep:	20
Drill meth:	BORED	Replacemen:	N
Wapid:	Not Reported	Subdivisio:	Not Reported
Section:	Not Reported	Lot:	Not Reported
Nearest to:	Not Reported	Town dista:	Not Reported
Town direc:	SE	Road name:	BOWDITCH RD
Road side:	E	Road dista:	90 FT
Tax map:	Not Reported	Block:	Not Reported
Parcel:	Not Reported	N grid83:	152019
E grid83:	402160	Lat dec de:	39.036144
Lon dec de:	-76.975055	Issue date:	1992 9 8
Special fl:	Not Reported	C1 seq:	Not Reported
C1 recd:	1992 928	Completion:	1992 911
Total dept:	16	Num unsucc:	0
Hydrofract:	Not Reported	Grouted:	Y
Grout type:	CM	Grout top:	0
Grout bott:	2	Casing typ:	PL
Casing dia:	4	Casing dep:	2
Casing hei:	-00	Screen typ:	PL
Top screen:	2	Bottom scr:	16
Screen t 1:	Not Reported	Top scre 1:	0
Bottom s 1:	0	Screen t 2:	Not Reported
Top scre 2:	0	Bottom s 2:	0
Screen dia:	4	Flowing we:	Not Reported
Telescopin:	Not Reported	Log type:	Not Reported
Hrs pumped:	0	Pumping ra:	0
Level befo:	0	Level duri:	0
Test pump:	O	Pump insta:	Not Reported
Install pu:	Not Reported	Capacity:	0
Pump hp:	0	Column len:	0
Closed:	Not Reported	Abandoned:	Not Reported
Abandon da:	0	Site id:	MD7000000251398

Map ID: 300

GEOCHECK VERSION 2.1
STATE DATABASE WELL INFORMATION

Objectid:	250805	County let:	MO
Permit:	MO881890	Mgs id:	Not Reported
B1 seq:	Not Reported	B1 recd:	1991 4 2
City:	SILVER SPRING	State:	MD
Zip:	20903	Driller na:	MICHAEL P WILLEY
Driller id:	MWD455	Est gpm pr:	0
Use for wa:	Test, Observation, Monitoring	Approx dep:	40
Drill meth:	BORED	Replacemen:	N
Wapid:	Not Reported	Subdivisio:	Not Reported
Section:	Not Reported	Lot:	11GW-88
Nearest to:	SILVER SPRING	Town dista:	0
Town direc:	Not Reported	Road name:	CROUCH RD
Road side:	S	Road dista:	50 FT
Tax map:	Not Reported	Block:	Not Reported
Parcel:	Not Reported	N grid83:	152019
E grid83:	402160	Lat dec de:	39.036144
Lon dec de:	-76.975055	Issue date:	1991 4 4
Special fl:	Not Reported	C1 seq:	Not Reported
C1 recd:	1992 312	Completion:	1991 418
Total dept:	35	Num unsucc:	0
Hydrofract:	Not Reported	Grouted:	Y
Grout type:	CM	Grout top:	0
Grout bott:	23	Casing typ:	PL
Casing dia:	2	Casing dep:	25
Casing hei:	-00	Screen typ:	PL
Top screen:	25	Bottom scr:	35
Screen t 1:	Not Reported	Top scre 1:	0
Bottom s 1:	0	Screen t 2:	Not Reported
Top scre 2:	0	Bottom s 2:	0
Screen dia:	2	Flowing we:	Not Reported
Telescopin:	Not Reported	Log type:	Not Reported
Hrs pumped:	0	Pumping ra:	0
Level befo:	0	Level duri:	0
Test pump:	O	Pump insta:	Not Reported
Install pu:	Not Reported	Capacity:	0
Pump hp:	0	Column len:	0
Closed:	Not Reported	Abandoned:	Y
Abandon da:	2001 910	Site id:	MD7000000250805

Map ID:	301		
Objectid:	533413	County let:	PG
Permit:	PG952368	Mgs id:	Not Reported
B1 seq:	2507	B1 recd:	20091015
City:	SILVER SPRING	State:	MD
Zip:	20907	Driller na:	ROBERT STEVENS
Driller id:	MGD 17	Est gpm pr:	0
Use for wa:	Test, Observation, Monitoring	Approx dep:	50
Drill meth:	BORED	Replacemen:	N
Wapid:	Not Reported	Subdivisio:	FORMER NSWC WHITE OA
Section:	Not Reported	Lot:	Not Reported
Nearest to:	SILVER SPRING	Town dista:	7
Town direc:	NE	Road name:	DAHLGREN ROAD
Road side:	S	Road dista:	275 FT
Tax map:	18	Block:	A1
Parcel:	89	N grid83:	152019
E grid83:	402464	Lat dec de:	39.036143
Lon dec de:	-76.971535	Issue date:	200910 7
Special fl:	Not Reported	C1 seq:	7771
C1 recd:	200911 1	Completion:	2009 930
Total dept:	75	Num unsucc:	0

Hydrofract:	N	Grouted:	Y
Grout type:	CM	Grout top:	0
Grout bott:	53	Casing typ:	PL
Casing dia:	4	Casing dep:	55
Casing hei:	+3	Screen typ:	PL
Top screen:	55	Bottom scr:	75
Screen t 1:	Not Reported	Top scre 1:	0
Bottom s 1:	0	Screen t 2:	Not Reported
Top scre 2:	0	Bottom s 2:	0
Screen dia:	4	Flowing we:	Not Reported
Telescopin:	Not Reported	Log type:	Not Reported
Hrs pumped:	1	Pumping ra:	1
Level befo:	1	Level duri:	1
Test pump:	Not Reported	Pump insta:	N
Install pu:	Not Reported	Capacity:	0
Pump hp:	0	Column len:	0
Closed:	Not Reported	Abandoned:	Not Reported
Abandon da:	0	Site id:	MD7000000533413

Map ID:	301		
Objectid:	533412	County let:	PG
Permit:	PG952367	Mgs id:	Not Reported
B1 seq:	2506	B1 recd:	20091015
City:	SILVER SPRING	State:	MD
Zip:	20907	Driller na:	ROBERT STEVENS
Driller id:	MGD 17	Est gpm pr:	0
Use for wa:	Test, Observation, Monitoring	Approx dep:	50
Drill meth:	BORED	Replacemen:	N
Wapid:	Not Reported	Subdivisio:	FORMER NSWC WHITE OA
Section:	Not Reported	Lot:	Not Reported
Nearest to:	SILVER SPRING	Town dista:	7
Town direc:	NE	Road name:	DAHLGREN ROAD
Road side:	S	Road dista:	350 FT
Tax map:	18	Block:	A1
Parcel:	89	N grid83:	152019
E grid83:	402464	Lat dec de:	39.036143
Lon dec de:	-76.971535	Issue date:	200910 7
Special fl:	Not Reported	C1 seq:	7772
C1 recd:	200911 1	Completion:	200910 9
Total dept:	75	Num unsucc:	0
Hydrofract:	N	Grouted:	Y
Grout type:	CM	Grout top:	0
Grout bott:	53	Casing typ:	PL
Casing dia:	4	Casing dep:	55
Casing hei:	+3	Screen typ:	PL
Top screen:	55	Bottom scr:	75
Screen t 1:	Not Reported	Top scre 1:	0
Bottom s 1:	0	Screen t 2:	Not Reported
Top scre 2:	0	Bottom s 2:	0
Screen dia:	4	Flowing we:	Not Reported
Telescopin:	Not Reported	Log type:	Not Reported
Hrs pumped:	1	Pumping ra:	1
Level befo:	1	Level duri:	1
Test pump:	Not Reported	Pump insta:	N
Install pu:	Not Reported	Capacity:	0
Pump hp:	0	Column len:	0
Closed:	Not Reported	Abandoned:	Not Reported
Abandon da:	0	Site id:	MD7000000533412

Map ID: 301

GEOCHECK VERSION 2.1
STATE DATABASE WELL INFORMATION

Objectid:	533414	County let:	PG
Permit:	PG952369	Mgs id:	Not Reported
B1 seq:	2508	B1 recd:	20091015
City:	SILVER SPRING	State:	MD
Zip:	20907	Driller na:	ROBERT STEVENS
Driller id:	MGD 17	Est gpm pr:	0
Use for wa:	Test, Observation, Monitoring	Approx dep:	50
Drill meth:	BORED	Replacemen:	N
Wapid:	Not Reported	Subdivisio:	FORMER NSWC WHITE OA
Section:	Not Reported	Lot:	Not Reported
Nearest to:	SILVER SPRING	Town dista:	7
Town direc:	NE	Road name:	DAHLGREN ROAD
Road side:	S	Road dista:	150 FT
Tax map:	18	Block:	A1
Parcel:	89	N grid83:	152019
E grid83:	402464	Lat dec de:	39.036143
Lon dec de:	-76.971535	Issue date:	200910 7
Special fl:	Not Reported	C1 seq:	7743
C1 recd:	200911 1	Completion:	2009 918
Total dept:	75	Num unsucc:	0
Hydrofract:	N	Grouted:	Y
Grout type:	CM	Grout top:	0
Grout bott:	53	Casing typ:	PL
Casing dia:	2	Casing dep:	55
Casing hei:	+3	Screen typ:	PL
Top screen:	55	Bottom scr:	75
Screen t 1:	Not Reported	Top scre 1:	0
Bottom s 1:	0	Screen t 2:	Not Reported
Top scre 2:	0	Bottom s 2:	0
Screen dia:	4	Flowing we:	Not Reported
Telescopin:	Not Reported	Log type:	Not Reported
Hrs pumped:	1	Pumping ra:	1
Level befo:	1	Level duri:	1
Test pump:	Not Reported	Pump insta:	N
Install pu:	Not Reported	Capacity:	0
Pump hp:	0	Column len:	0
Closed:	Not Reported	Abandoned:	Not Reported
Abandon da:	0	Site id:	MD7000000533414

Map ID:	301		
Objectid:	533416	County let:	PG
Permit:	PG952371	Mgs id:	Not Reported
B1 seq:	2512	B1 recd:	20091015
City:	SILVER SPRING	State:	MD
Zip:	20907	Driller na:	ROBERT STEVENS
Driller id:	MGD 17	Est gpm pr:	0
Use for wa:	Test, Observation, Monitoring	Approx dep:	50
Drill meth:	BORED	Replacemen:	N
Wapid:	Not Reported	Subdivisio:	FORMER NSWC WHITE OA
Section:	Not Reported	Lot:	Not Reported
Nearest to:	SILVER SPRING	Town dista:	7
Town direc:	NE	Road name:	DAHLGREN ROAD
Road side:	S	Road dista:	200 FT
Tax map:	18	Block:	A1
Parcel:	89	N grid83:	152019
E grid83:	402464	Lat dec de:	39.036143
Lon dec de:	-76.971535	Issue date:	200910 7
Special fl:	Not Reported	C1 seq:	7741
C1 recd:	200911 1	Completion:	2009 9 4
Total dept:	75	Num unsucc:	0

Hydrofract:	N	Grouted:	Y
Grout type:	CM	Grout top:	0
Grout bott:	63	Casing typ:	PL
Casing dia:	2	Casing dep:	65
Casing hei:	+3	Screen typ:	PL
Top screen:	65	Bottom scr:	75
Screen t 1:	Not Reported	Top scre 1:	0
Bottom s 1:	0	Screen t 2:	Not Reported
Top scre 2:	0	Bottom s 2:	0
Screen dia:	2	Flowing we:	Not Reported
Telescopin:	Not Reported	Log type:	Not Reported
Hrs pumped:	1	Pumping ra:	1
Level befo:	1	Level duri:	1
Test pump:	Not Reported	Pump insta:	N
Install pu:	Not Reported	Capacity:	0
Pump hp:	0	Column len:	0
Closed:	Not Reported	Abandoned:	Not Reported
Abandon da:	0	Site id:	MD7000000533416

Map ID:	301		
Objectid:	533415	County let:	PG
Permit:	PG952370	Mgs id:	Not Reported
B1 seq:	2510	B1 recd:	20091015
City:	SILVER SPRING	State:	MD
Zip:	20907	Driller na:	ROBERT STEVENS
Driller id:	MGD 17	Est gpm pr:	0
Use for wa:	Test, Observation, Monitoring	Approx dep:	50
Drill meth:	BORED	Replacemen:	N
Wapid:	Not Reported	Subdivisio:	FORMER NSWC WHITE OA
Section:	Not Reported	Lot:	Not Reported
Nearest to:	SILVER SPRING	Town dista:	7
Town direc:	NE	Road name:	DAHLGREN ROAD
Road side:	N	Road dista:	50 FT
Tax map:	18	Block:	A1
Parcel:	89	N grid83:	152019
E grid83:	402464	Lat dec de:	39.036143
Lon dec de:	-76.971535	Issue date:	200910 7
Special fl:	Not Reported	C1 seq:	7742
C1 recd:	200911 1	Completion:	2009 9 4
Total dept:	75	Num unsucc:	0
Hydrofract:	N	Grouted:	Y
Grout type:	CM	Grout top:	0
Grout bott:	53	Casing typ:	PL
Casing dia:	4	Casing dep:	55
Casing hei:	+3	Screen typ:	PL
Top screen:	55	Bottom scr:	75
Screen t 1:	Not Reported	Top scre 1:	0
Bottom s 1:	0	Screen t 2:	Not Reported
Top scre 2:	0	Bottom s 2:	0
Screen dia:	4	Flowing we:	Not Reported
Telescopin:	Not Reported	Log type:	Not Reported
Hrs pumped:	1	Pumping ra:	1
Level befo:	1	Level duri:	1
Test pump:	Not Reported	Pump insta:	N
Install pu:	Not Reported	Capacity:	0
Pump hp:	0	Column len:	0
Closed:	Not Reported	Abandoned:	Not Reported
Abandon da:	0	Site id:	MD7000000533415

Map ID: 302

GEOCHECK VERSION 2.1
STATE DATABASE WELL INFORMATION

Objectid:	470061	County let:	Not Reported
Permit:	MO941326	Mgs id:	Not Reported
B1 seq:	8055	B1 recd:	19991117
City:	SILVER SPRING	State:	MD
Zip:	20907	Driller na:	ROBERT STEVENS
Driller id:	MGD 17	Est gpm pr:	0
Use for wa:	Test, Observation, Monitoring	Approx dep:	15
Drill meth:	DR-POINT	Replacemen:	N
Wapid:	Not Reported	Subdivisio:	NSWC WHITE OAK
Section:	Not Reported	Lot:	SITE 9
Nearest to:	SILVER SPRING	Town dista:	7
Town direc:	NE	Road name:	DAHLGREN ROAD
Road side:	S	Road dista:	1500FT
Tax map:	Not Reported	Block:	Not Reported
Parcel:	Not Reported	N grid83:	152019
E grid83:	402769	Lat dec de:	39.036142
Lon dec de:	-76.968014	Issue date:	19991118
Special fl:	Y	C1 seq:	Not Reported
C1 recd:	0	Completion:	0
Total dept:	0	Num unsucc:	0
Hydrofract:	Not Reported	Grouted:	Not Reported
Grout type:	Not Reported	Grout top:	0
Grout bott:	0	Casing typ:	Not Reported
Casing dia:	0	Casing dep:	0
Casing hei:	Not Reported	Screen typ:	Not Reported
Top screen:	0	Bottom scr:	0
Screen t 1:	Not Reported	Top scre 1:	0
Bottom s 1:	0	Screen t 2:	Not Reported
Top scre 2:	0	Bottom s 2:	0
Screen dia:	0	Flowing we:	Not Reported
Telescopin:	Not Reported	Log type:	Not Reported
Hrs pumped:	0	Pumping ra:	0
Level befo:	0	Level duri:	0
Test pump:	Not Reported	Pump insta:	Not Reported
Install pu:	Not Reported	Capacity:	0
Pump hp:	0	Column len:	0
Closed:	Not Reported	Abandoned:	Not Reported
Abandon da:	0	Site id:	MD7000000470061

Map ID:	303		
Objectid:	409676	County let:	MO
Permit:	MO941096	Mgs id:	Not Reported
B1 seq:	4380	B1 recd:	1999 4 6
City:	SILVER SPRING	State:	MD
Zip:	20907	Driller na:	ROBERT STEVENS
Driller id:	MGD 17	Est gpm pr:	0
Use for wa:	Test, Observation, Monitoring	Approx dep:	30
Drill meth:	BORED	Replacemen:	N
Wapid:	Not Reported	Subdivisio:	NSWC WHITE OAK
Section:	Not Reported	Lot:	Not Reported
Nearest to:	SILVER SPRING	Town dista:	7
Town direc:	NE	Road name:	KUESTER ROAD
Road side:	S	Road dista:	160 FT
Tax map:	Not Reported	Block:	Not Reported
Parcel:	Not Reported	N grid83:	152019
E grid83:	403074	Lat dec de:	39.036141
Lon dec de:	-76.964494	Issue date:	1999 4 7
Special fl:	Y	C1 seq:	0887
C1 recd:	1999 5 5	Completion:	1999 4 9
Total dept:	22	Num unsucc:	0

Hydrofract:	N	Grouted:	Y
Grout type:	BC	Grout top:	7
Grout bott:	10	Casing typ:	PL
Casing dia:	2	Casing dep:	12
Casing hei:	+2	Screen typ:	PL
Top screen:	12	Bottom scr:	22
Screen t 1:	Not Reported	Top scre 1:	0
Bottom s 1:	0	Screen t 2:	Not Reported
Top scre 2:	0	Bottom s 2:	0
Screen dia:	2	Flowing we:	Not Reported
Telescopin:	Not Reported	Log type:	Not Reported
Hrs pumped:	1	Pumping ra:	1
Level befo:	1	Level duri:	1
Test pump:	Not Reported	Pump insta:	N
Install pu:	Not Reported	Capacity:	0
Pump hp:	0	Column len:	0
Closed:	Not Reported	Abandoned:	Y
Abandon da:	1999 428	Site id:	MD7000000409676

Map ID:	303		
Objectid:	457530	County let:	MO
Permit:	MO942320	Mgs id:	Not Reported
B1 seq:	7859	B1 recd:	2002 430
City:	SILVER SPRING	State:	MD
Zip:	20850	Driller na:	ROBERT ATKINSON
Driller id:	MGD 67	Est gpm pr:	0
Use for wa:	Test, Observation, Monitoring	Approx dep:	20
Drill meth:	BORED	Replacemen:	N
Wapid:	Not Reported	Subdivisio:	Not Reported
Section:	Not Reported	Lot:	Not Reported
Nearest to:	SILVER SPRING	Town dista:	3
Town direc:	NE	Road name:	KUESTER RD
Road side:	W	Road dista:	100 FT
Tax map:	Not Reported	Block:	Not Reported
Parcel:	Not Reported	N grid83:	152019
E grid83:	403074	Lat dec de:	39.036141
Lon dec de:	-76.964494	Issue date:	2002 5 6
Special fl:	Not Reported	C1 seq:	8430
C1 recd:	2002 6 3	Completion:	2002 426
Total dept:	37	Num unsucc:	0
Hydrofract:	N	Grouted:	Y
Grout type:	CM	Grout top:	0
Grout bott:	22	Casing typ:	PL
Casing dia:	2	Casing dep:	27
Casing hei:	+2	Screen typ:	PL
Top screen:	27	Bottom scr:	37
Screen t 1:	Not Reported	Top scre 1:	0
Bottom s 1:	0	Screen t 2:	Not Reported
Top scre 2:	0	Bottom s 2:	0
Screen dia:	2	Flowing we:	Not Reported
Telescopin:	Not Reported	Log type:	Not Reported
Hrs pumped:	1	Pumping ra:	1
Level befo:	1	Level duri:	1
Test pump:	O	Pump insta:	N
Install pu:	Not Reported	Capacity:	0
Pump hp:	0	Column len:	0
Closed:	Not Reported	Abandoned:	Not Reported
Abandon da:	0	Site id:	MD7000000457530

Map ID: 303

GEOCHECK VERSION 2.1
STATE DATABASE WELL INFORMATION

Objectid:	410398	County let:	PG
Permit:	PG941127	Mgs id:	Not Reported
B1 seq:	8981	B1 recd:	1999 621
City:	WHITE OAK	State:	MD
Zip:	20903	Driller na:	MICHAEL W HUBER
Driller id:	MGD 46	Est gpm pr:	0
Use for wa:	Test, Observation, Monitoring	Approx dep:	50
Drill meth:	BORED	Replacemen:	N
Wapid:	Not Reported	Subdivisio:	Not Reported
Section:	Not Reported	Lot:	Not Reported
Nearest to:	WHITE OAK	Town dista:	Not Reported
Town direc:	T	Road name:	FLORAL DRIVE
Road side:	N	Road dista:	6000FT
Tax map:	Not Reported	Block:	Not Reported
Parcel:	Not Reported	N grid83:	152019
E grid83:	403074	Lat dec de:	39.036141
Lon dec de:	-76.964494	Issue date:	1999 624
Special fl:	Y	C1 seq:	5423
C1 recd:	1999 825	Completion:	1999 630
Total dept:	48	Num unsucc:	0
Hydrofract:	Not Reported	Grouted:	Y
Grout type:	CM	Grout top:	0
Grout bott:	34	Casing typ:	PL
Casing dia:	4	Casing dep:	38
Casing hei:	Not Reported	Screen typ:	PL
Top screen:	38	Bottom scr:	48
Screen t 1:	Not Reported	Top scre 1:	0
Bottom s 1:	0	Screen t 2:	Not Reported
Top scre 2:	0	Bottom s 2:	0
Screen dia:	4	Flowing we:	Not Reported
Telescopin:	Not Reported	Log type:	Not Reported
Hrs pumped:	1	Pumping ra:	1
Level befo:	1	Level duri:	0
Test pump:	O	Pump insta:	N
Install pu:	Not Reported	Capacity:	0
Pump hp:	0	Column len:	0
Closed:	Not Reported	Abandoned:	Not Reported
Abandon da:	0	Site id:	MD7000000410398

Map ID:	303		
Objectid:	409677	County let:	MO
Permit:	MO941097	Mgs id:	Not Reported
B1 seq:	4375	B1 recd:	1999 4 6
City:	SILVER SPRING	State:	MD
Zip:	20907	Driller na:	ROBERT STEVENS
Driller id:	MGD 17	Est gpm pr:	0
Use for wa:	Test, Observation, Monitoring	Approx dep:	30
Drill meth:	BORED	Replacemen:	N
Wapid:	Not Reported	Subdivisio:	NSWC WHITE OAK
Section:	Not Reported	Lot:	Not Reported
Nearest to:	SILVER SPRING	Town dista:	7
Town direc:	NE	Road name:	KUESTER ROAD
Road side:	S	Road dista:	240 FT
Tax map:	Not Reported	Block:	Not Reported
Parcel:	Not Reported	N grid83:	152019
E grid83:	403074	Lat dec de:	39.036141
Lon dec de:	-76.964494	Issue date:	1999 4 7
Special fl:	Y	C1 seq:	0888
C1 recd:	1999 5 5	Completion:	1999 4 9
Total dept:	22	Num unsucc:	0

Hydrofract:	N	Grouted:	Y
Grout type:	BC	Grout top:	6
Grout bott:	10	Casing typ:	PL
Casing dia:	2	Casing dep:	12
Casing hei:	+2	Screen typ:	PL
Top screen:	12	Bottom scr:	22
Screen t 1:	Not Reported	Top scre 1:	0
Bottom s 1:	0	Screen t 2:	Not Reported
Top scre 2:	0	Bottom s 2:	0
Screen dia:	2	Flowing we:	Not Reported
Telescopin:	Not Reported	Log type:	Not Reported
Hrs pumped:	1	Pumping ra:	1
Level befo:	1	Level duri:	1
Test pump:	Not Reported	Pump insta:	N
Install pu:	Not Reported	Capacity:	0
Pump hp:	0	Column len:	0
Closed:	Not Reported	Abandoned:	Y
Abandon da:	1999 428	Site id:	MD7000000409677

Map ID:	303		
Objectid:	457529	County let:	MO
Permit:	MO942319	Mgs id:	Not Reported
B1 seq:	7860	B1 recd:	2002 430
City:	SILVER SPRING	State:	MD
Zip:	20850	Driller na:	ROBERT ATKINSON
Driller id:	MGD 67	Est gpm pr:	0
Use for wa:	Test, Observation, Monitoring	Approx dep:	20
Drill meth:	BORED	Replacemen:	N
Wapid:	Not Reported	Subdivisio:	Not Reported
Section:	Not Reported	Lot:	Not Reported
Nearest to:	SILVER SPRING	Town dista:	3
Town direc:	NE	Road name:	KUESTER RD
Road side:	S	Road dista:	120 FT
Tax map:	Not Reported	Block:	Not Reported
Parcel:	Not Reported	N grid83:	152019
E grid83:	403074	Lat dec de:	39.036141
Lon dec de:	-76.964494	Issue date:	2002 5 6
Special fl:	Not Reported	C1 seq:	8429
C1 recd:	2002 6 3	Completion:	2002 514
Total dept:	22	Num unsucc:	0
Hydrofract:	N	Grouted:	Y
Grout type:	CM	Grout top:	0
Grout bott:	7	Casing typ:	PL
Casing dia:	2	Casing dep:	12
Casing hei:	+2	Screen typ:	PL
Top screen:	12	Bottom scr:	22
Screen t 1:	Not Reported	Top scre 1:	0
Bottom s 1:	0	Screen t 2:	Not Reported
Top scre 2:	0	Bottom s 2:	0
Screen dia:	2	Flowing we:	Not Reported
Telescopin:	Not Reported	Log type:	Not Reported
Hrs pumped:	1	Pumping ra:	1
Level befo:	1	Level duri:	1
Test pump:	O	Pump insta:	N
Install pu:	Not Reported	Capacity:	0
Pump hp:	0	Column len:	0
Closed:	Not Reported	Abandoned:	Y
Abandon da:	2002 725	Site id:	MD7000000457529

Map ID: 303

GEOCHECK VERSION 2.1
STATE DATABASE WELL INFORMATION

Objectid:	409679	County let:	MO
Permit:	MO941099	Mgs id:	Not Reported
B1 seq:	4374	B1 recd:	1999 4 6
City:	SILVER SPRING	State:	MD
Zip:	20907	Driller na:	ROBERT STEVENS
Driller id:	MGD 17	Est gpm pr:	0
Use for wa:	Test, Observation, Monitoring	Approx dep:	30
Drill meth:	BORED	Replacemen:	N
Wapid:	Not Reported	Subdivisio:	NSWC WHITE OAK
Section:	Not Reported	Lot:	Not Reported
Nearest to:	SILVER SPRING	Town dista:	7
Town direc:	NE	Road name:	KUESTER ROAD
Road side:	S	Road dista:	335 FT
Tax map:	Not Reported	Block:	Not Reported
Parcel:	Not Reported	N grid83:	152019
E grid83:	403074	Lat dec de:	39.036141
Lon dec de:	-76.964494	Issue date:	1999 4 7
Special fl:	Y	C1 seq:	0890
C1 recd:	1999 5 5	Completion:	0
Total dept:	0	Num unsucc:	0
Hydrofract:	Not Reported	Grouted:	Not Reported
Grout type:	Not Reported	Grout top:	0
Grout bott:	0	Casing typ:	Not Reported
Casing dia:	0	Casing dep:	0
Casing hei:	Not Reported	Screen typ:	Not Reported
Top screen:	0	Bottom scr:	0
Screen t 1:	Not Reported	Top scre 1:	0
Bottom s 1:	0	Screen t 2:	Not Reported
Top scre 2:	0	Bottom s 2:	0
Screen dia:	0	Flowing we:	Not Reported
Telescopin:	Not Reported	Log type:	Not Reported
Hrs pumped:	0	Pumping ra:	0
Level befo:	0	Level duri:	0
Test pump:	Not Reported	Pump insta:	Not Reported
Install pu:	Not Reported	Capacity:	0
Pump hp:	0	Column len:	0
Closed:	Not Reported	Abandoned:	Not Reported
Abandon da:	0	Site id:	MD7000000409679

Map ID:	303		
Objectid:	409678	County let:	MO
Permit:	MO941098	Mgs id:	Not Reported
B1 seq:	4379	B1 recd:	1999 4 6
City:	SILVER SPRING	State:	MD
Zip:	20907	Driller na:	ROBERT STEVENS
Driller id:	MGD 17	Est gpm pr:	0
Use for wa:	Test, Observation, Monitoring	Approx dep:	30
Drill meth:	BORED	Replacemen:	N
Wapid:	Not Reported	Subdivisio:	NSWC WHITE OAK
Section:	Not Reported	Lot:	Not Reported
Nearest to:	SILVER SPRING	Town dista:	7
Town direc:	NE	Road name:	KUESTER ROAD
Road side:	S	Road dista:	225 FT
Tax map:	Not Reported	Block:	Not Reported
Parcel:	Not Reported	N grid83:	152019
E grid83:	403074	Lat dec de:	39.036141
Lon dec de:	-76.964494	Issue date:	1999 4 7
Special fl:	Y	C1 seq:	0889
C1 recd:	1999 5 5	Completion:	1999 4 9
Total dept:	20	Num unsucc:	0

Hydrofract:	N	Grouted:	Y
Grout type:	BC	Grout top:	5
Grout bott:	8	Casing typ:	PL
Casing dia:	2	Casing dep:	10
Casing hei:	+2	Screen typ:	PL
Top screen:	10	Bottom scr:	20
Screen t 1:	Not Reported	Top scre 1:	0
Bottom s 1:	0	Screen t 2:	Not Reported
Top scre 2:	0	Bottom s 2:	0
Screen dia:	2	Flowing we:	Not Reported
Telescopin:	Not Reported	Log type:	Not Reported
Hrs pumped:	1	Pumping ra:	1
Level befo:	1	Level duri:	1
Test pump:	Not Reported	Pump insta:	N
Install pu:	Not Reported	Capacity:	0
Pump hp:	0	Column len:	0
Closed:	Not Reported	Abandoned:	Y
Abandon da:	1999 428	Site id:	MD7000000409678

Map ID:	303		
Objectid:	457528	County let:	MO
Permit:	MO942318	Mgs id:	Not Reported
B1 seq:	7861	B1 recd:	2002 430
City:	SILVER SPRING	State:	MD
Zip:	20850	Driller na:	ROBERT ATKINSON
Driller id:	MGD 67	Est gpm pr:	0
Use for wa:	Test, Observation, Monitoring	Approx dep:	20
Drill meth:	BORED	Replacemen:	N
Wapid:	Not Reported	Subdivisio:	Not Reported
Section:	Not Reported	Lot:	Not Reported
Nearest to:	SILVER SPRING	Town dista:	3
Town direc:	NE	Road name:	KUESTER RD
Road side:	S	Road dista:	160 FT
Tax map:	Not Reported	Block:	Not Reported
Parcel:	Not Reported	N grid83:	152019
E grid83:	403074	Lat dec de:	39.036141
Lon dec de:	-76.964494	Issue date:	2002 5 6
Special fl:	Not Reported	C1 seq:	8428
C1 recd:	2002 6 3	Completion:	2002 514
Total dept:	23	Num unsucc:	0
Hydrofract:	N	Grouted:	Y
Grout type:	CM	Grout top:	0
Grout bott:	8	Casing typ:	PL
Casing dia:	2	Casing dep:	13
Casing hei:	+2	Screen typ:	PL
Top screen:	13	Bottom scr:	23
Screen t 1:	Not Reported	Top scre 1:	0
Bottom s 1:	0	Screen t 2:	Not Reported
Top scre 2:	0	Bottom s 2:	0
Screen dia:	0	Flowing we:	Not Reported
Telescopin:	Not Reported	Log type:	Not Reported
Hrs pumped:	1	Pumping ra:	1
Level befo:	1	Level duri:	1
Test pump:	O	Pump insta:	N
Install pu:	Not Reported	Capacity:	0
Pump hp:	0	Column len:	0
Closed:	Not Reported	Abandoned:	Y
Abandon da:	2002 725	Site id:	MD7000000457528

Map ID: 303

GEOCHECK VERSION 2.1
STATE DATABASE WELL INFORMATION

Objectid:	457531	County let:	MO
Permit:	MO942321	Mgs id:	Not Reported
B1 seq:	7858	B1 recd:	2002 430
City:	SILVER SPRING	State:	MD
Zip:	20850	Driller na:	ROBERT ATKINSON
Driller id:	MGD 67	Est gpm pr:	0
Use for wa:	Test, Observation, Monitoring	Approx dep:	20
Drill meth:	BORED	Replacemen:	N
Wapid:	Not Reported	Subdivisio:	Not Reported
Section:	Not Reported	Lot:	Not Reported
Nearest to:	SILVER SPRING	Town dista:	3
Town direc:	NE	Road name:	KUESTER RD
Road side:	S	Road dista:	60 FT
Tax map:	Not Reported	Block:	Not Reported
Parcel:	Not Reported	N grid83:	152019
E grid83:	403074	Lat dec de:	39.036141
Lon dec de:	-76.964494	Issue date:	2002 5 6
Special fl:	Not Reported	C1 seq:	8431
C1 recd:	2002 6 3	Completion:	2002 514
Total dept:	23	Num unsucc:	0
Hydrofract:	N	Grouted:	Y
Grout type:	CM	Grout top:	0
Grout bott:	8	Casing typ:	PL
Casing dia:	2	Casing dep:	13
Casing hei:	+2	Screen typ:	PL
Top screen:	13	Bottom scr:	23
Screen t 1:	Not Reported	Top scre 1:	0
Bottom s 1:	0	Screen t 2:	Not Reported
Top scre 2:	0	Bottom s 2:	0
Screen dia:	2	Flowing we:	Not Reported
Telescopin:	Not Reported	Log type:	Not Reported
Hrs pumped:	1	Pumping ra:	1
Level befo:	1	Level duri:	1
Test pump:	O	Pump insta:	N
Install pu:	Not Reported	Capacity:	0
Pump hp:	0	Column len:	0
Closed:	Not Reported	Abandoned:	Y
Abandon da:	2002 725	Site id:	MD7000000457531

Map ID:	304		
Objectid:	250594	County let:	MO
Permit:	MO881580	Mgs id:	Not Reported
B1 seq:	Not Reported	B1 recd:	1990 821
City:	SILVER SPRING	State:	MD
Zip:	20903	Driller na:	MICHAEL W HUBER
Driller id:	MWD0000	Est gpm pr:	0
Use for wa:	Test, Observation, Monitoring	Approx dep:	15
Drill meth:	BORED	Replacemen:	N
Wapid:	Not Reported	Subdivisio:	Not Reported
Section:	Not Reported	Lot:	Not Reported
Nearest to:	Not Reported	Town dista:	Not Reported
Town direc:	Not Reported	Road name:	KUESLER RD
Road side:	W	Road dista:	30 FT
Tax map:	Not Reported	Block:	Not Reported
Parcel:	Not Reported	N grid83:	152019
E grid83:	403379	Lat dec de:	39.03614
Lon dec de:	-76.960973	Issue date:	1990 831
Special fl:	Not Reported	C1 seq:	Not Reported
C1 recd:	1991 212	Completion:	19901217
Total dept:	9	Num unsucc:	0

Hydrofract:	Not Reported	Grouted:	Y
Grout type:	CM	Grout top:	0
Grout bott:	4	Casing typ:	PL
Casing dia:	4	Casing dep:	5
Casing hei:	-00	Screen typ:	PL
Top screen:	5	Bottom scr:	9
Screen t 1:	Not Reported	Top scre 1:	0
Bottom s 1:	0	Screen t 2:	Not Reported
Top scre 2:	0	Bottom s 2:	0
Screen dia:	4	Flowing we:	Not Reported
Telescopin:	Not Reported	Log type:	Not Reported
Hrs pumped:	0	Pumping ra:	0
Level befo:	0	Level duri:	0
Test pump:	O	Pump insta:	Not Reported
Install pu:	Not Reported	Capacity:	0
Pump hp:	0	Column len:	0
Closed:	Not Reported	Abandoned:	Not Reported
Abandon da:	0	Site id:	MD7000000250594

Map ID:	305		
Objectid:	372398	County let:	PG
Permit:	PG882706	Mgs id:	Not Reported
B1 seq:	5882	B1 recd:	1992 827
City:	SILVER SPRING	State:	MD
Zip:	20903	Driller na:	PAT MIRFIELD
Driller id:	MWD 374	Est gpm pr:	0
Use for wa:	Test, Observation, Monitoring	Approx dep:	35
Drill meth:	BORED	Replacemen:	N
Wapid:	Not Reported	Subdivisio:	Not Reported
Section:	Not Reported	Lot:	Not Reported
Nearest to:	HILLANDALE	Town dista:	2.5
Town direc:	NE	Road name:	WILKINS RD
Road side:	S	Road dista:	532 FT
Tax map:	Not Reported	Block:	Not Reported
Parcel:	Not Reported	N grid83:	152019
E grid83:	403684	Lat dec de:	39.036139
Lon dec de:	-76.957452	Issue date:	1992 813
Special fl:	Not Reported	C1 seq:	Not Reported
C1 recd:	0	Completion:	0
Total dept:	0	Num unsucc:	0
Hydrofract:	Not Reported	Grouted:	Not Reported
Grout type:	Not Reported	Grout top:	0
Grout bott:	0	Casing typ:	Not Reported
Casing dia:	0	Casing dep:	0
Casing hei:	Not Reported	Screen typ:	Not Reported
Top screen:	0	Bottom scr:	0
Screen t 1:	Not Reported	Top scre 1:	0
Bottom s 1:	0	Screen t 2:	Not Reported
Top scre 2:	0	Bottom s 2:	0
Screen dia:	0	Flowing we:	Not Reported
Telescopin:	Not Reported	Log type:	Not Reported
Hrs pumped:	0	Pumping ra:	0
Level befo:	0	Level duri:	0
Test pump:	Not Reported	Pump insta:	Not Reported
Install pu:	Not Reported	Capacity:	0
Pump hp:	0	Column len:	0
Closed:	Not Reported	Abandoned:	Not Reported
Abandon da:	0	Site id:	MD7000000372398

Map ID: 305

GEOCHECK VERSION 2.1
STATE DATABASE WELL INFORMATION

Objectid:	410068	County let:	PG
Permit:	PG940966	Mgs id:	Not Reported
B1 seq:	1676	B1 recd:	1999 5 6
City:	WHITEOAK	State:	MD
Zip:	20903	Driller na:	MICHAEL W HUBER
Driller id:	MGD 46	Est gpm pr:	0
Use for wa:	Test, Observation, Monitoring	Approx dep:	50
Drill meth:	BORED	Replacemen:	N
Wapid:	Not Reported	Subdivisio:	Not Reported
Section:	Not Reported	Lot:	Not Reported
Nearest to:	WASHINGTON DC	Town dista:	4
Town direc:	NE	Road name:	ISHERWOOD RD
Road side:	E	Road dista:	400 FT
Tax map:	Not Reported	Block:	Not Reported
Parcel:	Not Reported	N grid83:	152019
E grid83:	403684	Lat dec de:	39.036139
Lon dec de:	-76.957452	Issue date:	1999 511
Special fl:	Not Reported	C1 seq:	6915
C1 recd:	1999 628	Completion:	1999 527
Total dept:	53	Num unsucc:	0
Hydrofract:	N	Grouted:	Y
Grout type:	CM	Grout top:	0
Grout bott:	35	Casing typ:	PL
Casing dia:	6	Casing dep:	38
Casing hei:	+2	Screen typ:	PL
Top screen:	38	Bottom scr:	53
Screen t 1:	Not Reported	Top scre 1:	0
Bottom s 1:	0	Screen t 2:	Not Reported
Top scre 2:	0	Bottom s 2:	0
Screen dia:	6	Flowing we:	Not Reported
Telescopin:	Not Reported	Log type:	Not Reported
Hrs pumped:	3	Pumping ra:	1
Level befo:	20	Level duri:	0
Test pump:	S	Pump insta:	N
Install pu:	Not Reported	Capacity:	0
Pump hp:	0	Column len:	0
Closed:	Not Reported	Abandoned:	Not Reported
Abandon da:	0	Site id:	MD7000000410068

Map ID:	305		
Objectid:	250800	County let:	MO
Permit:	MO881885	Mgs id:	Not Reported
B1 seq:	Not Reported	B1 recd:	1991 4 2
City:	SILVER SPRGS	State:	MD
Zip:	20903	Driller na:	MICHAEL P. WILLEY
Driller id:	MWD455	Est gpm pr:	0
Use for wa:	Test, Observation, Monitoring	Approx dep:	10
Drill meth:	BORED	Replacemen:	N
Wapid:	Not Reported	Subdivisio:	Not Reported
Section:	Not Reported	Lot:	36W-77
Nearest to:	SILVER SPRING	Town dista:	0
Town direc:	Not Reported	Road name:	DAHLGREEN RD
Road side:	S	Road dista:	180 FT
Tax map:	Not Reported	Block:	Not Reported
Parcel:	Not Reported	N grid83:	152019
E grid83:	403684	Lat dec de:	39.036139
Lon dec de:	-76.957452	Issue date:	1991 4 4
Special fl:	Not Reported	C1 seq:	Not Reported
C1 recd:	1992 312	Completion:	1991 410
Total dept:	9	Num unsucc:	0

Hydrofract:	Not Reported	Grouted:	Y
Grout type:	CM	Grout top:	0
Grout bott:	3	Casing typ:	PL
Casing dia:	2	Casing dep:	3
Casing hei:	+02	Screen typ:	PL
Top screen:	3	Bottom scr:	9
Screen t 1:	Not Reported	Top scre 1:	0
Bottom s 1:	0	Screen t 2:	Not Reported
Top scre 2:	0	Bottom s 2:	0
Screen dia:	2	Flowing we:	Not Reported
Telescopin:	Not Reported	Log type:	Not Reported
Hrs pumped:	0	Pumping ra:	0
Level befo:	0	Level duri:	0
Test pump:	O	Pump insta:	Not Reported
Install pu:	Not Reported	Capacity:	0
Pump hp:	0	Column len:	0
Closed:	Not Reported	Abandoned:	Not Reported
Abandon da:	0	Site id:	MD7000000250800

Map ID:	305		
Objectid:	250806	County let:	MO
Permit:	MO881891	Mgs id:	Not Reported
B1 seq:	Not Reported	B1 recd:	1991 4 2
City:	SILVER SPRING	State:	MD
Zip:	20903	Driller na:	MICHAEL P WILLEY
Driller id:	MWD455	Est gpm pr:	0
Use for wa:	Test, Observation, Monitoring	Approx dep:	40
Drill meth:	BORED	Replacemen:	N
Wapid:	Not Reported	Subdivisio:	Not Reported
Section:	Not Reported	Lot:	26W-76
Nearest to:	SILVER SPRING	Town dista:	0
Town direc:	T	Road name:	PERIMETER RD
Road side:	N	Road dista:	10 FT
Tax map:	Not Reported	Block:	Not Reported
Parcel:	Not Reported	N grid83:	152019
E grid83:	403684	Lat dec de:	39.036139
Lon dec de:	-76.957452	Issue date:	1991 4 4
Special fl:	Not Reported	C1 seq:	Not Reported
C1 recd:	1992 312	Completion:	1991 4 9
Total dept:	38	Num unsucc:	0
Hydrofract:	Not Reported	Grouted:	Y
Grout type:	CM	Grout top:	0
Grout bott:	16	Casing typ:	PL
Casing dia:	2	Casing dep:	18
Casing hei:	-00	Screen typ:	PL
Top screen:	18	Bottom scr:	38
Screen t 1:	Not Reported	Top scre 1:	0
Bottom s 1:	0	Screen t 2:	Not Reported
Top scre 2:	0	Bottom s 2:	0
Screen dia:	2	Flowing we:	Not Reported
Telescopin:	Not Reported	Log type:	Not Reported
Hrs pumped:	0	Pumping ra:	0
Level befo:	0	Level duri:	0
Test pump:	O	Pump insta:	Not Reported
Install pu:	Not Reported	Capacity:	0
Pump hp:	0	Column len:	0
Closed:	Not Reported	Abandoned:	Not Reported
Abandon da:	0	Site id:	MD7000000250806

Map ID: 305

GEOCHECK VERSION 2.1
STATE DATABASE WELL INFORMATION

Objectid:	410069	County let:	PG
Permit:	PG940967	Mgs id:	Not Reported
B1 seq:	1678	B1 recd:	1999 5 6
City:	WHITEOAK	State:	MD
Zip:	20903	Driller na:	MICHAEL W HUBER
Driller id:	MGD 46	Est gpm pr:	0
Use for wa:	Test, Observation, Monitoring	Approx dep:	50
Drill meth:	BORED	Replacemen:	N
Wapid:	Not Reported	Subdivisio:	Not Reported
Section:	Not Reported	Lot:	Not Reported
Nearest to:	WASHINGTON DC	Town dista:	4
Town direc:	NE	Road name:	ISHERWOOD ROAD
Road side:	E	Road dista:	276 FT
Tax map:	Not Reported	Block:	Not Reported
Parcel:	Not Reported	N grid83:	152019
E grid83:	403684	Lat dec de:	39.036139
Lon dec de:	-76.957452	Issue date:	1999 511
Special fl:	Not Reported	C1 seq:	6916
C1 recd:	1999 628	Completion:	1999 526
Total dept:	48	Num unsucc:	0
Hydrofract:	N	Grouted:	Y
Grout type:	CM	Grout top:	3
Grout bott:	24	Casing typ:	PL
Casing dia:	6	Casing dep:	28
Casing hei:	+2	Screen typ:	PL
Top screen:	28	Bottom scr:	48
Screen t 1:	Not Reported	Top scre 1:	0
Bottom s 1:	0	Screen t 2:	Not Reported
Top scre 2:	0	Bottom s 2:	0
Screen dia:	6	Flowing we:	Not Reported
Telescopin:	Not Reported	Log type:	Not Reported
Hrs pumped:	2	Pumping ra:	1
Level befo:	21	Level duri:	0
Test pump:	S	Pump insta:	N
Install pu:	Not Reported	Capacity:	0
Pump hp:	0	Column len:	0
Closed:	Not Reported	Abandoned:	Not Reported
Abandon da:	0	Site id:	MD7000000410069

Map ID:	305		
Objectid:	469441	County let:	Not Reported
Permit:	PG941188	Mgs id:	Not Reported
B1 seq:	8051	B1 recd:	199911 4
City:	SILVER SPRING	State:	MD
Zip:	20907	Driller na:	ROBERT STEVENS
Driller id:	MGD 17	Est gpm pr:	0
Use for wa:	Test, Observation, Monitoring	Approx dep:	15
Drill meth:	DR-POINT	Replacemen:	N
Wapid:	Not Reported	Subdivisio:	NSWC WHITE OAK
Section:	Not Reported	Lot:	Not Reported
Nearest to:	SILVER SPRING	Town dista:	7
Town direc:	NE	Road name:	ISHERWOOD ROAD
Road side:	E	Road dista:	500 FT
Tax map:	Not Reported	Block:	Not Reported
Parcel:	Not Reported	N grid83:	152019
E grid83:	403684	Lat dec de:	39.036139
Lon dec de:	-76.957452	Issue date:	19991118
Special fl:	Not Reported	C1 seq:	Not Reported
C1 recd:	0	Completion:	0
Total dept:	0	Num unsucc:	0

Hydrofract:	Not Reported	Grouted:	Not Reported
Grout type:	Not Reported	Grout top:	0
Grout bott:	0	Casing typ:	Not Reported
Casing dia:	0	Casing dep:	0
Casing hei:	Not Reported	Screen typ:	Not Reported
Top screen:	0	Bottom scr:	0
Screen t 1:	Not Reported	Top scre 1:	0
Bottom s 1:	0	Screen t 2:	Not Reported
Top scre 2:	0	Bottom s 2:	0
Screen dia:	0	Flowing we:	Not Reported
Telescopin:	Not Reported	Log type:	Not Reported
Hrs pumped:	0	Pumping ra:	0
Level befo:	0	Level duri:	0
Test pump:	Not Reported	Pump insta:	Not Reported
Install pu:	Not Reported	Capacity:	0
Pump hp:	0	Column len:	0
Closed:	Not Reported	Abandoned:	Not Reported
Abandon da:	0	Site id:	MD7000000469441

Map ID:	305		
Objectid:	250795	County let:	MO
Permit:	MO881880	Mgs id:	Not Reported
B1 seq:	Not Reported	B1 recd:	1991 4 2
City:	SILVER SPRGS	State:	MD
Zip:	20903	Driller na:	MICHAEL P. WILLEY
Driller id:	MWD455	Est gpm pr:	0
Use for wa:	Test, Observation, Monitoring	Approx dep:	70
Drill meth:	BORED	Replacemen:	N
Wapid:	Not Reported	Subdivisio:	Not Reported
Section:	Not Reported	Lot:	46W-80D
Nearest to:	SILVER SPRING	Town dista:	0
Town direc:	T	Road name:	DAHLGREEN RD
Road side:	N	Road dista:	20 FT
Tax map:	Not Reported	Block:	Not Reported
Parcel:	Not Reported	N grid83:	152019
E grid83:	403684	Lat dec de:	39.036139
Lon dec de:	-76.957452	Issue date:	1991 4 4
Special fl:	Not Reported	C1 seq:	Not Reported
C1 recd:	1992 312	Completion:	1991 425
Total dept:	83	Num unsucc:	0
Hydrofract:	Not Reported	Grouted:	Y
Grout type:	CM	Grout top:	0
Grout bott:	50	Casing typ:	PL
Casing dia:	6	Casing dep:	53
Casing hei:	+03	Screen typ:	PL
Top screen:	53	Bottom scr:	83
Screen t 1:	Not Reported	Top scre 1:	0
Bottom s 1:	0	Screen t 2:	Not Reported
Top scre 2:	0	Bottom s 2:	0
Screen dia:	6	Flowing we:	Not Reported
Telescopin:	Not Reported	Log type:	Not Reported
Hrs pumped:	0	Pumping ra:	0
Level befo:	0	Level duri:	0
Test pump:	O	Pump insta:	Not Reported
Install pu:	Not Reported	Capacity:	0
Pump hp:	0	Column len:	0
Closed:	Not Reported	Abandoned:	Not Reported
Abandon da:	0	Site id:	MD7000000250795

Map ID: 305

GEOCHECK VERSION 2.1
STATE DATABASE WELL INFORMATION

Objectid:	410070	County let:	PG
Permit:	PG940968	Mgs id:	Not Reported
B1 seq:	1677	B1 recd:	1999 5 6
City:	WHITEOAK	State:	MD
Zip:	20903	Driller na:	MICHAEL W HUBER
Driller id:	MGD 46	Est gpm pr:	0
Use for wa:	Test, Observation, Monitoring	Approx dep:	50
Drill meth:	BORED	Replacemen:	N
Wapid:	Not Reported	Subdivisio:	Not Reported
Section:	Not Reported	Lot:	Not Reported
Nearest to:	WASHINGTON DC	Town dista:	4
Town direc:	Not Reported	Road name:	ISHERWOOD RD
Road side:	E	Road dista:	522 FT
Tax map:	Not Reported	Block:	Not Reported
Parcel:	Not Reported	N grid83:	152019
E grid83:	403684	Lat dec de:	39.036139
Lon dec de:	-76.957452	Issue date:	1999 511
Special fl:	Not Reported	C1 seq:	6917
C1 recd:	1999 628	Completion:	1999 520
Total dept:	47	Num unsucc:	0
Hydrofract:	N	Grouted:	Y
Grout type:	CM	Grout top:	3
Grout bott:	25	Casing typ:	PL
Casing dia:	6	Casing dep:	27
Casing hei:	+2	Screen typ:	PL
Top screen:	27	Bottom scr:	47
Screen t 1:	Not Reported	Top scre 1:	0
Bottom s 1:	0	Screen t 2:	Not Reported
Top scre 2:	0	Bottom s 2:	0
Screen dia:	6	Flowing we:	Not Reported
Telescopin:	Not Reported	Log type:	Not Reported
Hrs pumped:	2	Pumping ra:	1
Level befo:	23	Level duri:	0
Test pump:	S	Pump insta:	N
Install pu:	Not Reported	Capacity:	0
Pump hp:	0	Column len:	0
Closed:	Not Reported	Abandoned:	Not Reported
Abandon da:	0	Site id:	MD7000000410070

Map ID:	305		
Objectid:	410071	County let:	PG
Permit:	PG940969	Mgs id:	Not Reported
B1 seq:	1667	B1 recd:	1999 5 6
City:	WHITEOAK	State:	MD
Zip:	20903	Driller na:	MICHAEL W HUBER
Driller id:	MGD 46	Est gpm pr:	0
Use for wa:	Test, Observation, Monitoring	Approx dep:	50
Drill meth:	BORED	Replacemen:	N
Wapid:	Not Reported	Subdivisio:	Not Reported
Section:	Not Reported	Lot:	Not Reported
Nearest to:	Not Reported	Town dista:	Not Reported
Town direc:	NE	Road name:	ISHERWOOD RD
Road side:	E	Road dista:	584 FT
Tax map:	Not Reported	Block:	Not Reported
Parcel:	Not Reported	N grid83:	152019
E grid83:	403684	Lat dec de:	39.036139
Lon dec de:	-76.957452	Issue date:	1999 511
Special fl:	Not Reported	C1 seq:	6918
C1 recd:	1999 628	Completion:	1999 519
Total dept:	49	Num unsucc:	0

Hydrofract:	N	Grouted:	Y
Grout type:	CM	Grout top:	0
Grout bott:	37	Casing typ:	PL
Casing dia:	2	Casing dep:	39
Casing hei:	-4	Screen typ:	PL
Top screen:	39	Bottom scr:	49
Screen t 1:	Not Reported	Top scre 1:	0
Bottom s 1:	0	Screen t 2:	Not Reported
Top scre 2:	0	Bottom s 2:	0
Screen dia:	2	Flowing we:	Not Reported
Telescopin:	Not Reported	Log type:	Not Reported
Hrs pumped:	1	Pumping ra:	0
Level befo:	37	Level duri:	0
Test pump:	S	Pump insta:	N
Install pu:	Not Reported	Capacity:	0
Pump hp:	0	Column len:	0
Closed:	Not Reported	Abandoned:	Not Reported
Abandon da:	0	Site id:	MD7000000410071

Map ID:	305		
Objectid:	250599	County let:	MO
Permit:	MO881585	Mgs id:	Not Reported
B1 seq:	Not Reported	B1 recd:	1990 821
City:	SILVER SPRING	State:	MD
Zip:	20903	Driller na:	MICHAEL W HUBER
Driller id:	MWD0000	Est gpm pr:	0
Use for wa:	Test, Observation, Monitoring	Approx dep:	15
Drill meth:	BORED	Replacemen:	N
Wapid:	Not Reported	Subdivisio:	Not Reported
Section:	Not Reported	Lot:	Not Reported
Nearest to:	Not Reported	Town dista:	Not Reported
Town direc:	Not Reported	Road name:	WILKES RD
Road side:	E	Road dista:	75 FT
Tax map:	Not Reported	Block:	Not Reported
Parcel:	Not Reported	N grid83:	152019
E grid83:	403684	Lat dec de:	39.036139
Lon dec de:	-76.957452	Issue date:	1990 831
Special fl:	Not Reported	C1 seq:	Not Reported
C1 recd:	1991 212	Completion:	19901213
Total dept:	9	Num unsucc:	0
Hydrofract:	Not Reported	Grouted:	Y
Grout type:	CM	Grout top:	0
Grout bott:	4	Casing typ:	PL
Casing dia:	4	Casing dep:	5
Casing hei:	-00	Screen typ:	PL
Top screen:	5	Bottom scr:	9
Screen t 1:	Not Reported	Top scre 1:	0
Bottom s 1:	0	Screen t 2:	Not Reported
Top scre 2:	0	Bottom s 2:	0
Screen dia:	4	Flowing we:	Not Reported
Telescopin:	Not Reported	Log type:	Not Reported
Hrs pumped:	0	Pumping ra:	0
Level befo:	0	Level duri:	0
Test pump:	O	Pump insta:	Not Reported
Install pu:	Not Reported	Capacity:	0
Pump hp:	0	Column len:	0
Closed:	Not Reported	Abandoned:	Not Reported
Abandon da:	0	Site id:	MD7000000250599

Map ID: 305

GEOCHECK VERSION 2.1
STATE DATABASE WELL INFORMATION

Objectid:	250600	County let:	MO
Permit:	MO881586	Mgs id:	Not Reported
B1 seq:	Not Reported	B1 recd:	1990 821
City:	SILVER SPRING	State:	MD
Zip:	20903	Driller na:	MICHAEL W HUBER
Driller id:	MWD0000	Est gpm pr:	0
Use for wa:	Test, Observation, Monitoring	Approx dep:	15
Drill meth:	BORED	Replacemen:	N
Wapid:	Not Reported	Subdivisio:	Not Reported
Section:	Not Reported	Lot:	Not Reported
Nearest to:	Not Reported	Town dista:	Not Reported
Town direc:	Not Reported	Road name:	WILKES RD
Road side:	E	Road dista:	40 FT
Tax map:	Not Reported	Block:	Not Reported
Parcel:	Not Reported	N grid83:	152019
E grid83:	403684	Lat dec de:	39.036139
Lon dec de:	-76.957452	Issue date:	1990 831
Special fl:	Not Reported	C1 seq:	Not Reported
C1 recd:	1991 212	Completion:	19901213
Total dept:	9	Num unsucc:	0
Hydrofract:	Not Reported	Grouted:	Y
Grout type:	CM	Grout top:	0
Grout bott:	4	Casing typ:	PL
Casing dia:	4	Casing dep:	5
Casing hei:	-00	Screen typ:	PL
Top screen:	5	Bottom scr:	9
Screen t 1:	Not Reported	Top scre 1:	0
Bottom s 1:	0	Screen t 2:	Not Reported
Top scre 2:	0	Bottom s 2:	0
Screen dia:	4	Flowing we:	Not Reported
Telescopin:	Not Reported	Log type:	Not Reported
Hrs pumped:	0	Pumping ra:	0
Level befo:	0	Level duri:	0
Test pump:	O	Pump insta:	Not Reported
Install pu:	Not Reported	Capacity:	0
Pump hp:	0	Column len:	0
Closed:	Not Reported	Abandoned:	Not Reported
Abandon da:	0	Site id:	MD7000000250600

Map ID:	305		
Objectid:	250595	County let:	MO
Permit:	MO881581	Mgs id:	Not Reported
B1 seq:	Not Reported	B1 recd:	1990 821
City:	SILVER SPRING	State:	MD
Zip:	20903	Driller na:	MICHAEL W HUBER
Driller id:	MWD0000	Est gpm pr:	0
Use for wa:	Test, Observation, Monitoring	Approx dep:	15
Drill meth:	BORED	Replacemen:	N
Wapid:	Not Reported	Subdivisio:	Not Reported
Section:	Not Reported	Lot:	Not Reported
Nearest to:	Not Reported	Town dista:	Not Reported
Town direc:	Not Reported	Road name:	SHERWOOD
Road side:	E	Road dista:	20 FT
Tax map:	Not Reported	Block:	Not Reported
Parcel:	Not Reported	N grid83:	152019
E grid83:	403684	Lat dec de:	39.036139
Lon dec de:	-76.957452	Issue date:	1990 831
Special fl:	Not Reported	C1 seq:	Not Reported
C1 recd:	1991 212	Completion:	19901213
Total dept:	10	Num unsucc:	0

Hydrofract:	Not Reported	Grouted:	Y
Grout type:	CM	Grout top:	0
Grout bott:	4	Casing typ:	PL
Casing dia:	4	Casing dep:	5
Casing hei:	-00	Screen typ:	PL
Top screen:	5	Bottom scr:	10
Screen t 1:	Not Reported	Top scre 1:	0
Bottom s 1:	0	Screen t 2:	Not Reported
Top scre 2:	0	Bottom s 2:	0
Screen dia:	4	Flowing we:	Not Reported
Telescopin:	Not Reported	Log type:	Not Reported
Hrs pumped:	0	Pumping ra:	0
Level befo:	0	Level duri:	0
Test pump:	O	Pump insta:	Not Reported
Install pu:	Not Reported	Capacity:	0
Pump hp:	0	Column len:	0
Closed:	Not Reported	Abandoned:	Not Reported
Abandon da:	0	Site id:	MD7000000250595

Map ID:	305		
Objectid:	250596	County let:	MO
Permit:	MO881582	Mgs id:	Not Reported
B1 seq:	Not Reported	B1 recd:	1990 821
City:	SILVER SPRING	State:	MD
Zip:	20903	Driller na:	MICHAEL W HUBER
Driller id:	MWD0000	Est gpm pr:	0
Use for wa:	Test, Observation, Monitoring	Approx dep:	15
Drill meth:	BORED	Replacemen:	N
Wapid:	Not Reported	Subdivisio:	Not Reported
Section:	Not Reported	Lot:	Not Reported
Nearest to:	Not Reported	Town dista:	Not Reported
Town direc:	Not Reported	Road name:	SHERWOOD
Road side:	E	Road dista:	70 FT
Tax map:	Not Reported	Block:	Not Reported
Parcel:	Not Reported	N grid83:	152019
E grid83:	403684	Lat dec de:	39.036139
Lon dec de:	-76.957452	Issue date:	1990 831
Special fl:	Not Reported	C1 seq:	Not Reported
C1 recd:	1991 212	Completion:	19901213
Total dept:	10	Num unsucc:	0
Hydrofract:	Not Reported	Grouted:	Y
Grout type:	CM	Grout top:	0
Grout bott:	4	Casing typ:	PL
Casing dia:	4	Casing dep:	5
Casing hei:	-00	Screen typ:	PL
Top screen:	5	Bottom scr:	10
Screen t 1:	Not Reported	Top scre 1:	0
Bottom s 1:	0	Screen t 2:	Not Reported
Top scre 2:	0	Bottom s 2:	0
Screen dia:	4	Flowing we:	Not Reported
Telescopin:	Not Reported	Log type:	Not Reported
Hrs pumped:	0	Pumping ra:	0
Level befo:	0	Level duri:	0
Test pump:	O	Pump insta:	Not Reported
Install pu:	Not Reported	Capacity:	0
Pump hp:	0	Column len:	0
Closed:	Not Reported	Abandoned:	Not Reported
Abandon da:	0	Site id:	MD7000000250596

Map ID: 305

GEOCHECK VERSION 2.1
STATE DATABASE WELL INFORMATION

Objectid:	250797	County let:	MO
Permit:	MO881882	Mgs id:	Not Reported
B1 seq:	Not Reported	B1 recd:	1991 4 2
City:	SILVER SPRGS	State:	MD
Zip:	20903	Driller na:	MICHAEL P. WILLEY
Driller id:	MWD455	Est gpm pr:	0
Use for wa:	Test, Observation, Monitoring	Approx dep:	60
Drill meth:	BORED	Replacemen:	N
Wapid:	Not Reported	Subdivisio:	Not Reported
Section:	Not Reported	Lot:	46W-80S
Nearest to:	SILVER SPRING	Town dista:	0
Town direc:	Not Reported	Road name:	DAHLGREEN RD
Road side:	N	Road dista:	20 FT
Tax map:	Not Reported	Block:	Not Reported
Parcel:	Not Reported	N grid83:	152019
E grid83:	403684	Lat dec de:	39.036139
Lon dec de:	-76.957452	Issue date:	1991 4 4
Special fl:	Not Reported	C1 seq:	Not Reported
C1 recd:	1992 312	Completion:	1991 417
Total dept:	76	Num unsucc:	0
Hydrofract:	Not Reported	Grouted:	Y
Grout type:	CM	Grout top:	0
Grout bott:	51	Casing typ:	PL
Casing dia:	2	Casing dep:	56
Casing hei:	+03	Screen typ:	PL
Top screen:	56	Bottom scr:	76
Screen t 1:	Not Reported	Top scre 1:	0
Bottom s 1:	0	Screen t 2:	Not Reported
Top scre 2:	0	Bottom s 2:	0
Screen dia:	2	Flowing we:	Not Reported
Telescopin:	Not Reported	Log type:	Not Reported
Hrs pumped:	0	Pumping ra:	0
Level befo:	0	Level duri:	0
Test pump:	O	Pump insta:	Not Reported
Install pu:	Not Reported	Capacity:	0
Pump hp:	0	Column len:	0
Closed:	Not Reported	Abandoned:	Not Reported
Abandon da:	0	Site id:	MD7000000250797

Map ID:	305		
Objectid:	250796	County let:	MO
Permit:	MO881881	Mgs id:	Not Reported
B1 seq:	Not Reported	B1 recd:	1991 4 2
City:	SILVER SPRGS	State:	MD
Zip:	20903	Driller na:	MICHAEL P. WILLEY
Driller id:	MWD 455	Est gpm pr:	0
Use for wa:	Test, Observation, Monitoring	Approx dep:	60
Drill meth:	BORED	Replacemen:	N
Wapid:	Not Reported	Subdivisio:	Not Reported
Section:	Not Reported	Lot:	46W-82
Nearest to:	SILVER SPRING	Town dista:	0
Town direc:	T	Road name:	DAHLGREEN RD
Road side:	N	Road dista:	40 FT
Tax map:	Not Reported	Block:	Not Reported
Parcel:	Not Reported	N grid83:	152019
E grid83:	403684	Lat dec de:	39.036139
Lon dec de:	-76.957452	Issue date:	1991 4 4
Special fl:	Not Reported	C1 seq:	Not Reported
C1 recd:	1992 312	Completion:	1991 411
Total dept:	43	Num unsucc:	0

Hydrofract:	Not Reported	Grouted:	Y
Grout type:	CM	Grout top:	0
Grout bott:	30	Casing typ:	PL
Casing dia:	2	Casing dep:	33
Casing hei:	+02	Screen typ:	PL
Top screen:	33	Bottom scr:	43
Screen t 1:	Not Reported	Top scre 1:	0
Bottom s 1:	0	Screen t 2:	Not Reported
Top scre 2:	0	Bottom s 2:	0
Screen dia:	2	Flowing we:	Not Reported
Telescopin:	Not Reported	Log type:	Not Reported
Hrs pumped:	0	Pumping ra:	0
Level befo:	0	Level duri:	0
Test pump:	O	Pump insta:	Not Reported
Install pu:	Not Reported	Capacity:	0
Pump hp:	0	Column len:	0
Closed:	Not Reported	Abandoned:	Not Reported
Abandon da:	0	Site id:	MD7000000250796

Map ID:	305		
Objectid:	250799	County let:	MO
Permit:	MO881884	Mgs id:	Not Reported
B1 seq:	Not Reported	B1 recd:	1991 4 2
City:	SILVER SPRGS	State:	MD
Zip:	20903	Driller na:	MICHAEL P. WILLEY
Driller id:	MWD455	Est gpm pr:	0
Use for wa:	Test, Observation, Monitoring	Approx dep:	10
Drill meth:	BORED	Replacemen:	N
Wapid:	Not Reported	Subdivisio:	Not Reported
Section:	Not Reported	Lot:	36W-78S
Nearest to:	SILVER SPRING	Town dista:	0
Town direc:	Not Reported	Road name:	DAHLGREEN RD
Road side:	S	Road dista:	135 FT
Tax map:	Not Reported	Block:	Not Reported
Parcel:	Not Reported	N grid83:	152019
E grid83:	403684	Lat dec de:	39.036139
Lon dec de:	-76.957452	Issue date:	1991 4 4
Special fl:	Not Reported	C1 seq:	Not Reported
C1 recd:	1992 312	Completion:	1991 412
Total dept:	23	Num unsucc:	0
Hydrofract:	Not Reported	Grouted:	Y
Grout type:	CM	Grout top:	0
Grout bott:	10	Casing typ:	PL
Casing dia:	2	Casing dep:	13
Casing hei:	+02	Screen typ:	PL
Top screen:	13	Bottom scr:	23
Screen t 1:	Not Reported	Top scre 1:	0
Bottom s 1:	0	Screen t 2:	Not Reported
Top scre 2:	0	Bottom s 2:	0
Screen dia:	2	Flowing we:	Not Reported
Telescopin:	Not Reported	Log type:	Not Reported
Hrs pumped:	0	Pumping ra:	0
Level befo:	0	Level duri:	0
Test pump:	O	Pump insta:	Not Reported
Install pu:	Not Reported	Capacity:	0
Pump hp:	0	Column len:	0
Closed:	Not Reported	Abandoned:	Not Reported
Abandon da:	0	Site id:	MD7000000250799

Map ID: 305

GEOCHECK VERSION 2.1
STATE DATABASE WELL INFORMATION

Objectid:	250794	County let:	MO
Permit:	MO881879	Mgs id:	Not Reported
B1 seq:	Not Reported	B1 recd:	1991 4 2
City:	SILVER SPRGS	State:	MD
Zip:	20903	Driller na:	MICHAEL P WILLEY
Driller id:	MWD455	Est gpm pr:	0
Use for wa:	Test, Observation, Monitoring	Approx dep:	60
Drill meth:	BORED	Replacemen:	N
Wapid:	Not Reported	Subdivisio:	Not Reported
Section:	Not Reported	Lot:	46W-81
Nearest to:	SILVER SPRING	Town dista:	Not Reported
Town direc:	Not Reported	Road name:	SIMS RD
Road side:	E	Road dista:	30 FT
Tax map:	Not Reported	Block:	Not Reported
Parcel:	Not Reported	N grid83:	152019
E grid83:	403684	Lat dec de:	39.036139
Lon dec de:	-76.957452	Issue date:	1991 4 4
Special fl:	Not Reported	C1 seq:	Not Reported
C1 recd:	1992 312	Completion:	1991 419
Total dept:	80	Num unsucc:	0
Hydrofract:	Not Reported	Grouted:	Y
Grout type:	CM	Grout top:	0
Grout bott:	55	Casing typ:	PL
Casing dia:	2	Casing dep:	55
Casing hei:	+03	Screen typ:	PL
Top screen:	55	Bottom scr:	80
Screen t 1:	Not Reported	Top scre 1:	0
Bottom s 1:	0	Screen t 2:	Not Reported
Top scre 2:	0	Bottom s 2:	0
Screen dia:	2	Flowing we:	Not Reported
Telescopin:	Not Reported	Log type:	Not Reported
Hrs pumped:	0	Pumping ra:	0
Level befo:	0	Level duri:	0
Test pump:	O	Pump insta:	Not Reported
Install pu:	Not Reported	Capacity:	0
Pump hp:	0	Column len:	0
Closed:	Not Reported	Abandoned:	Not Reported
Abandon da:	0	Site id:	MD7000000250794

Map ID:	305		
Objectid:	250793	County let:	MO
Permit:	MO881878	Mgs id:	Not Reported
B1 seq:	Not Reported	B1 recd:	1991 4 2
City:	SILVER SPRGS	State:	MD
Zip:	20903	Driller na:	MICHAEL P. WILLEY
Driller id:	MWD455	Est gpm pr:	0
Use for wa:	Test, Observation, Monitoring	Approx dep:	70
Drill meth:	BORED	Replacemen:	N
Wapid:	Not Reported	Subdivisio:	Not Reported
Section:	Not Reported	Lot:	46W-79
Nearest to:	SILVER SPRING	Town dista:	0
Town direc:	T	Road name:	SIMS RD
Road side:	E	Road dista:	10 FT
Tax map:	Not Reported	Block:	Not Reported
Parcel:	Not Reported	N grid83:	152019
E grid83:	403684	Lat dec de:	39.036139
Lon dec de:	-76.957452	Issue date:	1991 4 4
Special fl:	Not Reported	C1 seq:	Not Reported
C1 recd:	1992 312	Completion:	1991 424
Total dept:	84	Num unsucc:	0

Hydrofract:	Not Reported	Grouted:	Y
Grout type:	CM	Grout top:	0
Grout bott:	50	Casing typ:	PL
Casing dia:	6	Casing dep:	54
Casing hei:	+03	Screen typ:	PL
Top screen:	54	Bottom scr:	84
Screen t 1:	Not Reported	Top scre 1:	0
Bottom s 1:	0	Screen t 2:	Not Reported
Top scre 2:	0	Bottom s 2:	0
Screen dia:	6	Flowing we:	Not Reported
Telescopin:	Not Reported	Log type:	Not Reported
Hrs pumped:	0	Pumping ra:	0
Level befo:	0	Level duri:	0
Test pump:	O	Pump insta:	Not Reported
Install pu:	Not Reported	Capacity:	0
Pump hp:	0	Column len:	0
Closed:	Not Reported	Abandoned:	Not Reported
Abandon da:	0	Site id:	MD7000000250793

Map ID:	306		
Objectid:	414340	County let:	PG
Permit:	PG941325	Mgs id:	Not Reported
B1 seq:	8059	B1 recd:	19991115
City:	SILVER SPRING	State:	MD
Zip:	20907	Driller na:	ROBERT STEVENS
Driller id:	MGD 17	Est gpm pr:	0
Use for wa:	Test, Observation, Monitoring	Approx dep:	20
Drill meth:	BORED	Replacemen:	N
Wapid:	Not Reported	Subdivisio:	NSWC WHITE OAK
Section:	Not Reported	Lot:	Not Reported
Nearest to:	SILVER SPRING	Town dista:	7
Town direc:	NE	Road name:	POWDER MILL RD
Road side:	N	Road dista:	300 FT
Tax map:	Not Reported	Block:	Not Reported
Parcel:	Not Reported	N grid83:	152019
E grid83:	403988	Lat dec de:	39.036137
Lon dec de:	-76.953932	Issue date:	19991129
Special fl:	Not Reported	C1 seq:	5489
C1 recd:	2000 522	Completion:	2000 329
Total dept:	12	Num unsucc:	0
Hydrofract:	N	Grouted:	Y
Grout type:	CM	Grout top:	0
Grout bott:	4	Casing typ:	PL
Casing dia:	2	Casing dep:	5
Casing hei:	+2	Screen typ:	PL
Top screen:	5	Bottom scr:	12
Screen t 1:	Not Reported	Top scre 1:	0
Bottom s 1:	0	Screen t 2:	Not Reported
Top scre 2:	0	Bottom s 2:	0
Screen dia:	2	Flowing we:	Not Reported
Telescopin:	Not Reported	Log type:	Not Reported
Hrs pumped:	1	Pumping ra:	1
Level befo:	1	Level duri:	1
Test pump:	Not Reported	Pump insta:	N
Install pu:	Not Reported	Capacity:	0
Pump hp:	0	Column len:	0
Closed:	Not Reported	Abandoned:	Not Reported
Abandon da:	0	Site id:	MD7000000414340

Map ID: 306

GEOCHECK VERSION 2.1
STATE DATABASE WELL INFORMATION

Objectid:	414368	County let:	PG
Permit:	PG941311	Mgs id:	Not Reported
B1 seq:	8078	B1 recd:	19991115
City:	SILVER SPRING	State:	MD
Zip:	20907	Driller na:	ROBERT STEVENS
Driller id:	MGD 17	Est gpm pr:	0
Use for wa:	Test, Observation, Monitoring	Approx dep:	15
Drill meth:	BORED	Replacemen:	N
Wapid:	Not Reported	Subdivisio:	NSWC WHITE OAK
Section:	Not Reported	Lot:	Not Reported
Nearest to:	SILVER SPRING	Town dista:	7
Town direc:	NE	Road name:	FLORAL DRIVE
Road side:	E	Road dista:	200 FT
Tax map:	Not Reported	Block:	Not Reported
Parcel:	Not Reported	N grid83:	152019
E grid83:	403988	Lat dec de:	39.036137
Lon dec de:	-76.953932	Issue date:	19991129
Special fl:	Not Reported	C1 seq:	9705
C1 recd:	2000 131	Completion:	2000 1 7
Total dept:	12	Num unsucc:	0
Hydrofract:	N	Grouted:	Y
Grout type:	CM	Grout top:	0
Grout bott:	1	Casing typ:	PL
Casing dia:	2	Casing dep:	2
Casing hei:	+2	Screen typ:	PL
Top screen:	2	Bottom scr:	12
Screen t 1:	Not Reported	Top scre 1:	0
Bottom s 1:	0	Screen t 2:	Not Reported
Top scre 2:	0	Bottom s 2:	0
Screen dia:	2	Flowing we:	Not Reported
Telescopin:	Not Reported	Log type:	Not Reported
Hrs pumped:	1	Pumping ra:	1
Level befo:	1	Level duri:	1
Test pump:	Not Reported	Pump insta:	N
Install pu:	Not Reported	Capacity:	0
Pump hp:	0	Column len:	0
Closed:	Not Reported	Abandoned:	Not Reported
Abandon da:	0	Site id:	MD7000000414368

Map ID:	306		
Objectid:	414366	County let:	PG
Permit:	PG941310	Mgs id:	Not Reported
B1 seq:	8079	B1 recd:	19991115
City:	SILVER SPRING	State:	MD
Zip:	20907	Driller na:	ROBERT STEVENS
Driller id:	MGD 17	Est gpm pr:	0
Use for wa:	Test, Observation, Monitoring	Approx dep:	40
Drill meth:	BORED	Replacemen:	N
Wapid:	Not Reported	Subdivisio:	NSWC WHITE OAK
Section:	Not Reported	Lot:	Not Reported
Nearest to:	SILVER SPRING	Town dista:	7
Town direc:	NE	Road name:	FLORAL DRIVE
Road side:	W	Road dista:	10 FT
Tax map:	Not Reported	Block:	Not Reported
Parcel:	Not Reported	N grid83:	152019
E grid83:	403988	Lat dec de:	39.036137
Lon dec de:	-76.953932	Issue date:	19991129
Special fl:	Not Reported	C1 seq:	9707
C1 recd:	2000 131	Completion:	2000 1 9
Total dept:	37	Num unsucc:	0

Hydrofract:	N	Grouted:	Y
Grout type:	CM	Grout top:	0
Grout bott:	25	Casing typ:	ST
Casing dia:	6	Casing dep:	21
Casing hei:	+2	Screen typ:	PL
Top screen:	27	Bottom scr:	37
Screen t 1:	Not Reported	Top scre 1:	0
Bottom s 1:	0	Screen t 2:	Not Reported
Top scre 2:	0	Bottom s 2:	0
Screen dia:	2	Flowing we:	Not Reported
Telescopin:	T	Log type:	Not Reported
Hrs pumped:	1	Pumping ra:	1
Level befo:	1	Level duri:	1
Test pump:	Not Reported	Pump insta:	N
Install pu:	Not Reported	Capacity:	0
Pump hp:	0	Column len:	0
Closed:	Not Reported	Abandoned:	Not Reported
Abandon da:	0	Site id:	MD7000000414366

Map ID:	306		
Objectid:	414339	County let:	PG
Permit:	PG941324	Mgs id:	Not Reported
B1 seq:	8061	B1 recd:	19991115
City:	SILVER SPRING	State:	MD
Zip:	20907	Driller na:	ROBERT STEVENS
Driller id:	MGD 17	Est gpm pr:	0
Use for wa:	Test, Observation, Monitoring	Approx dep:	20
Drill meth:	BORED	Replacemen:	N
Wapid:	Not Reported	Subdivisio:	NSWC WHITE OAK
Section:	Not Reported	Lot:	Not Reported
Nearest to:	SILVER SPRING	Town dista:	7
Town direc:	NE	Road name:	FLORAL DRIVE
Road side:	S	Road dista:	100 FT
Tax map:	Not Reported	Block:	Not Reported
Parcel:	Not Reported	N grid83:	152019
E grid83:	403988	Lat dec de:	39.036137
Lon dec de:	-76.953932	Issue date:	19991129
Special fl:	Not Reported	C1 seq:	5795
C1 recd:	2000 131	Completion:	2000 110
Total dept:	22	Num unsucc:	0
Hydrofract:	N	Grouted:	Y
Grout type:	CM	Grout top:	0
Grout bott:	10	Casing typ:	PL
Casing dia:	2	Casing dep:	12
Casing hei:	Not Reported	Screen typ:	PL
Top screen:	12	Bottom scr:	22
Screen t 1:	Not Reported	Top scre 1:	0
Bottom s 1:	0	Screen t 2:	Not Reported
Top scre 2:	0	Bottom s 2:	0
Screen dia:	2	Flowing we:	Not Reported
Telescopin:	Not Reported	Log type:	Not Reported
Hrs pumped:	1	Pumping ra:	1
Level befo:	1	Level duri:	1
Test pump:	Not Reported	Pump insta:	N
Install pu:	Not Reported	Capacity:	0
Pump hp:	0	Column len:	0
Closed:	Not Reported	Abandoned:	Not Reported
Abandon da:	0	Site id:	MD7000000414339

Map ID: 306

GEOCHECK VERSION 2.1
STATE DATABASE WELL INFORMATION

Objectid:	414360	County let:	PG
Permit:	PG941304	Mgs id:	Not Reported
B1 seq:	8083	B1 recd:	19991115
City:	SILVER SPRING	State:	MD
Zip:	20907	Driller na:	ROBERT STEVENS
Driller id:	MGD 17	Est gpm pr:	0
Use for wa:	Test, Observation, Monitoring	Approx dep:	50
Drill meth:	BORED	Replacemen:	N
Wapid:	Not Reported	Subdivisio:	NSWC WHITE OAK
Section:	Not Reported	Lot:	Not Reported
Nearest to:	SILVER SPRING	Town dista:	7
Town direc:	NE	Road name:	DAHLGREN
Road side:	N	Road dista:	10 FT
Tax map:	Not Reported	Block:	Not Reported
Parcel:	Not Reported	N grid83:	152019
E grid83:	403988	Lat dec de:	39.036137
Lon dec de:	-76.953932	Issue date:	19991129
Special fl:	Not Reported	C1 seq:	9710
C1 recd:	2000 131	Completion:	19991220
Total dept:	107	Num unsucc:	0
Hydrofract:	N	Grouted:	Y
Grout type:	CM	Grout top:	0
Grout bott:	95	Casing typ:	ST
Casing dia:	6	Casing dep:	37
Casing hei:	+2	Screen typ:	PL
Top screen:	97	Bottom scr:	107
Screen t 1:	Not Reported	Top scre 1:	0
Bottom s 1:	0	Screen t 2:	Not Reported
Top scre 2:	0	Bottom s 2:	0
Screen dia:	2	Flowing we:	Not Reported
Telescopin:	T	Log type:	Not Reported
Hrs pumped:	1	Pumping ra:	1
Level befo:	1	Level duri:	1
Test pump:	Not Reported	Pump insta:	N
Install pu:	Not Reported	Capacity:	0
Pump hp:	0	Column len:	0
Closed:	Not Reported	Abandoned:	Not Reported
Abandon da:	0	Site id:	MD7000000414360

Map ID:	306		
Objectid:	414346	County let:	PG
Permit:	PG941313	Mgs id:	Not Reported
B1 seq:	8076	B1 recd:	19991115
City:	SILVER SPRING	State:	MD
Zip:	20907	Driller na:	ROBERT STEVENS
Driller id:	MGD 17	Est gpm pr:	0
Use for wa:	Test, Observation, Monitoring	Approx dep:	15
Drill meth:	BORED	Replacemen:	N
Wapid:	Not Reported	Subdivisio:	NSWC WHITE OAK
Section:	Not Reported	Lot:	Not Reported
Nearest to:	SILVER SPRING	Town dista:	7
Town direc:	NE	Road name:	POWDER MILL RD
Road side:	W	Road dista:	450 FT
Tax map:	Not Reported	Block:	Not Reported
Parcel:	Not Reported	N grid83:	152019
E grid83:	403988	Lat dec de:	39.036137
Lon dec de:	-76.953932	Issue date:	19991129
Special fl:	Not Reported	C1 seq:	5491
C1 recd:	2000 522	Completion:	2000 330
Total dept:	11	Num unsucc:	0

Hydrofract:	N	Grouted:	Y
Grout type:	CM	Grout top:	0
Grout bott:	4	Casing typ:	PL
Casing dia:	2	Casing dep:	5
Casing hei:	+2	Screen typ:	PL
Top screen:	5	Bottom scr:	11
Screen t 1:	Not Reported	Top scre 1:	0
Bottom s 1:	0	Screen t 2:	Not Reported
Top scre 2:	0	Bottom s 2:	0
Screen dia:	2	Flowing we:	Not Reported
Telescopin:	Not Reported	Log type:	Not Reported
Hrs pumped:	1	Pumping ra:	1
Level befo:	1	Level duri:	1
Test pump:	Not Reported	Pump insta:	N
Install pu:	Not Reported	Capacity:	0
Pump hp:	0	Column len:	0
Closed:	Not Reported	Abandoned:	Not Reported
Abandon da:	0	Site id:	MD7000000414346

Map ID:	306		
Objectid:	414369	County let:	PG
Permit:	PG941312	Mgs id:	Not Reported
B1 seq:	8077	B1 recd:	19991115
City:	SILVER SPRING	State:	MD
Zip:	20907	Driller na:	ROBERT STEVENS
Driller id:	MGD 17	Est gpm pr:	0
Use for wa:	Test, Observation, Monitoring	Approx dep:	50
Drill meth:	BORED	Replacemen:	N
Wapid:	Not Reported	Subdivisio:	NSWC WHITE OAK
Section:	Not Reported	Lot:	Not Reported
Nearest to:	SILVER SPRING	Town dista:	7
Town direc:	NE	Road name:	FLORAL DRIVE
Road side:	E	Road dista:	200 FT
Tax map:	Not Reported	Block:	Not Reported
Parcel:	Not Reported	N grid83:	152019
E grid83:	403988	Lat dec de:	39.036137
Lon dec de:	-76.953932	Issue date:	19991129
Special fl:	Not Reported	C1 seq:	9706
C1 recd:	2000 131	Completion:	2000 1 8
Total dept:	33	Num unsucc:	0
Hydrofract:	N	Grouted:	Y
Grout type:	CM	Grout top:	0
Grout bott:	20	Casing typ:	ST
Casing dia:	6	Casing dep:	19
Casing hei:	+2	Screen typ:	PL
Top screen:	23	Bottom scr:	33
Screen t 1:	Not Reported	Top scre 1:	0
Bottom s 1:	0	Screen t 2:	Not Reported
Top scre 2:	0	Bottom s 2:	0
Screen dia:	2	Flowing we:	Not Reported
Telescopin:	T	Log type:	Not Reported
Hrs pumped:	1	Pumping ra:	1
Level befo:	1	Level duri:	1
Test pump:	Not Reported	Pump insta:	N
Install pu:	Not Reported	Capacity:	0
Pump hp:	0	Column len:	0
Closed:	Not Reported	Abandoned:	Not Reported
Abandon da:	0	Site id:	MD7000000414369

Map ID: 306

GEOCHECK VERSION 2.1
STATE DATABASE WELL INFORMATION

Objectid:	414365	County let:	PG
Permit:	PG941309	Mgs id:	Not Reported
B1 seq:	8080	B1 recd:	19991115
City:	SILVER SPRING	State:	MD
Zip:	20907	Driller na:	ROBERT STEVENS
Driller id:	MGD 17	Est gpm pr:	0
Use for wa:	Test, Observation, Monitoring	Approx dep:	20
Drill meth:	BORED	Replacemen:	N
Wapid:	Not Reported	Subdivisio:	NSWC WHITE OAK
Section:	Not Reported	Lot:	Not Reported
Nearest to:	SILVER SPRING	Town dista:	Not Reported
Town direc:	NE	Road name:	DAHLGREN
Road side:	N	Road dista:	10 FT
Tax map:	Not Reported	Block:	Not Reported
Parcel:	Not Reported	N grid83:	152019
E grid83:	403988	Lat dec de:	39.036137
Lon dec de:	-76.953932	Issue date:	19991129
Special fl:	Not Reported	C1 seq:	9709
C1 recd:	2000 131	Completion:	19991218
Total dept:	21	Num unsucc:	0
Hydrofract:	N	Grouted:	Y
Grout type:	CM	Grout top:	0
Grout bott:	9	Casing typ:	PL
Casing dia:	2	Casing dep:	11
Casing hei:	Not Reported	Screen typ:	PL
Top screen:	11	Bottom scr:	21
Screen t 1:	Not Reported	Top scre 1:	0
Bottom s 1:	0	Screen t 2:	Not Reported
Top scre 2:	0	Bottom s 2:	0
Screen dia:	2	Flowing we:	Not Reported
Telescopin:	Not Reported	Log type:	Not Reported
Hrs pumped:	1	Pumping ra:	1
Level befo:	1	Level duri:	1
Test pump:	Not Reported	Pump insta:	N
Install pu:	Not Reported	Capacity:	0
Pump hp:	0	Column len:	0
Closed:	Not Reported	Abandoned:	Not Reported
Abandon da:	0	Site id:	MD7000000414365

Map ID:	306		
Objectid:	414333	County let:	PG
Permit:	PG941318	Mgs id:	Not Reported
B1 seq:	8070	B1 recd:	19991115
City:	SILVER SPRING	State:	MD
Zip:	20907	Driller na:	ROBERT STEVENS
Driller id:	MGD 17	Est gpm pr:	0
Use for wa:	Test, Observation, Monitoring	Approx dep:	25
Drill meth:	BORED	Replacemen:	N
Wapid:	Not Reported	Subdivisio:	NSWC WHITE OAK
Section:	Not Reported	Lot:	Not Reported
Nearest to:	SILVER SPRING	Town dista:	7
Town direc:	NE	Road name:	FLORAL DRIVE
Road side:	N	Road dista:	50 FT
Tax map:	Not Reported	Block:	Not Reported
Parcel:	Not Reported	N grid83:	152019
E grid83:	403988	Lat dec de:	39.036137
Lon dec de:	-76.953932	Issue date:	19991129
Special fl:	Not Reported	C1 seq:	5480
C1 recd:	2000 131	Completion:	19991218
Total dept:	29	Num unsucc:	0

Hydrofract:	N	Grouted:	Y
Grout type:	CM	Grout top:	0
Grout bott:	17	Casing typ:	PL
Casing dia:	2	Casing dep:	19
Casing hei:	+2	Screen typ:	PL
Top screen:	19	Bottom scr:	29
Screen t 1:	Not Reported	Top scre 1:	0
Bottom s 1:	0	Screen t 2:	Not Reported
Top scre 2:	0	Bottom s 2:	0
Screen dia:	2	Flowing we:	Not Reported
Telescopin:	Not Reported	Log type:	Not Reported
Hrs pumped:	1	Pumping ra:	1
Level befo:	1	Level duri:	1
Test pump:	Not Reported	Pump insta:	N
Install pu:	Not Reported	Capacity:	0
Pump hp:	0	Column len:	0
Closed:	Not Reported	Abandoned:	Not Reported
Abandon da:	0	Site id:	MD7000000414333

Map ID:	306		
Objectid:	414332	County let:	PG
Permit:	PG941317	Mgs id:	Not Reported
B1 seq:	8071	B1 recd:	19991115
City:	SILVER SPRING	State:	MD
Zip:	20907	Driller na:	ROBERT STEVENS
Driller id:	MGD 17	Est gpm pr:	0
Use for wa:	Test, Observation, Monitoring	Approx dep:	30
Drill meth:	BORED	Replacemen:	N
Wapid:	Not Reported	Subdivisio:	NSWC WHITE OAK
Section:	Not Reported	Lot:	Not Reported
Nearest to:	SILVER SPRING	Town dista:	7
Town direc:	NE	Road name:	FLORAL
Road side:	W	Road dista:	10 FT
Tax map:	Not Reported	Block:	Not Reported
Parcel:	Not Reported	N grid83:	152019
E grid83:	403988	Lat dec de:	39.036137
Lon dec de:	-76.953932	Issue date:	19991129
Special fl:	Not Reported	C1 seq:	5796
C1 recd:	2000 131	Completion:	199912 8
Total dept:	28	Num unsucc:	0
Hydrofract:	N	Grouted:	Y
Grout type:	CM	Grout top:	0
Grout bott:	16	Casing typ:	PL
Casing dia:	2	Casing dep:	18
Casing hei:	+2	Screen typ:	PL
Top screen:	18	Bottom scr:	28
Screen t 1:	Not Reported	Top scre 1:	0
Bottom s 1:	0	Screen t 2:	Not Reported
Top scre 2:	0	Bottom s 2:	0
Screen dia:	2	Flowing we:	Not Reported
Telescopin:	Not Reported	Log type:	Not Reported
Hrs pumped:	1	Pumping ra:	1
Level befo:	1	Level duri:	1
Test pump:	Not Reported	Pump insta:	N
Install pu:	Not Reported	Capacity:	0
Pump hp:	0	Column len:	0
Closed:	Not Reported	Abandoned:	Not Reported
Abandon da:	0	Site id:	MD7000000414332

Map ID: 306

GEOCHECK VERSION 2.1
STATE DATABASE WELL INFORMATION

Objectid:	414335	County let:	PG
Permit:	PG941320	Mgs id:	Not Reported
B1 seq:	8067	B1 recd:	19991115
City:	SILVER SPRING	State:	MD
Zip:	20907	Driller na:	ROBERT STEVENS
Driller id:	MGD 17	Est gpm pr:	0
Use for wa:	Test, Observation, Monitoring	Approx dep:	30
Drill meth:	BORED	Replacemen:	N
Wapid:	Not Reported	Subdivisio:	NSWC WHITE OAK
Section:	Not Reported	Lot:	Not Reported
Nearest to:	SILVER SPRING	Town dista:	7
Town direc:	NE	Road name:	FLORAL DRIVE
Road side:	W	Road dista:	200 FT
Tax map:	Not Reported	Block:	Not Reported
Parcel:	Not Reported	N grid83:	152019
E grid83:	403988	Lat dec de:	39.036137
Lon dec de:	-76.953932	Issue date:	19991129
Special fl:	Not Reported	C1 seq:	5488
C1 recd:	2000 211	Completion:	19991118
Total dept:	33	Num unsucc:	0
Hydrofract:	N	Grouted:	Y
Grout type:	CM	Grout top:	0
Grout bott:	21	Casing typ:	PL
Casing dia:	2	Casing dep:	23
Casing hei:	+2	Screen typ:	PL
Top screen:	23	Bottom scr:	33
Screen t 1:	Not Reported	Top scre 1:	0
Bottom s 1:	0	Screen t 2:	Not Reported
Top scre 2:	0	Bottom s 2:	0
Screen dia:	2	Flowing we:	Not Reported
Telescopin:	Not Reported	Log type:	Not Reported
Hrs pumped:	1	Pumping ra:	1
Level befo:	1	Level duri:	1
Test pump:	Not Reported	Pump insta:	N
Install pu:	Not Reported	Capacity:	0
Pump hp:	0	Column len:	0
Closed:	Not Reported	Abandoned:	Not Reported
Abandon da:	0	Site id:	MD7000000414335

Map ID:	306		
Objectid:	414334	County let:	PG
Permit:	PG941319	Mgs id:	Not Reported
B1 seq:	8068	B1 recd:	19991115
City:	SILVER SPRING	State:	MD
Zip:	20907	Driller na:	ROBERT STEVENS
Driller id:	MGD 17	Est gpm pr:	0
Use for wa:	Test, Observation, Monitoring	Approx dep:	25
Drill meth:	BORED	Replacemen:	N
Wapid:	Not Reported	Subdivisio:	NSWC WHITE OAK
Section:	Not Reported	Lot:	Not Reported
Nearest to:	SILVER SPRING	Town dista:	7
Town direc:	NE	Road name:	FLORAL DRIVE
Road side:	W	Road dista:	30 FT
Tax map:	Not Reported	Block:	Not Reported
Parcel:	Not Reported	N grid83:	152019
E grid83:	403988	Lat dec de:	39.036137
Lon dec de:	-76.953932	Issue date:	19991129
Special fl:	Not Reported	C1 seq:	5790
C1 recd:	2000 131	Completion:	19991217
Total dept:	37	Num unsucc:	0

Hydrofract:	N	Grouted:	Y
Grout type:	CM	Grout top:	0
Grout bott:	25	Casing typ:	PL
Casing dia:	2	Casing dep:	27
Casing hei:	+2	Screen typ:	PL
Top screen:	27	Bottom scr:	37
Screen t 1:	Not Reported	Top scre 1:	0
Bottom s 1:	0	Screen t 2:	Not Reported
Top scre 2:	0	Bottom s 2:	0
Screen dia:	2	Flowing we:	Not Reported
Telescopin:	Not Reported	Log type:	Not Reported
Hrs pumped:	1	Pumping ra:	1
Level befo:	1	Level duri:	1
Test pump:	Not Reported	Pump insta:	N
Install pu:	Not Reported	Capacity:	0
Pump hp:	0	Column len:	0
Closed:	Not Reported	Abandoned:	Not Reported
Abandon da:	0	Site id:	MD7000000414334

Map ID:	306		
Objectid:	410362	County let:	PG
Permit:	PG940605	Mgs id:	Not Reported
B1 seq:	0226	B1 recd:	1998 212
City:	WHITE OAK	State:	MD
Zip:	20903	Driller na:	MICHAEL W HUBER
Driller id:	MGD 46	Est gpm pr:	0
Use for wa:	Test, Observation, Monitoring	Approx dep:	40
Drill meth:	BORED	Replacemen:	N
Wapid:	Not Reported	Subdivisio:	Not Reported
Section:	Not Reported	Lot:	Not Reported
Nearest to:	WHITE OAK	Town dista:	Not Reported
Town direc:	T	Road name:	FLORAL DRIVE
Road side:	W	Road dista:	250 FT
Tax map:	Not Reported	Block:	Not Reported
Parcel:	Not Reported	N grid83:	152019
E grid83:	403988	Lat dec de:	39.036137
Lon dec de:	-76.953932	Issue date:	1998 217
Special fl:	Not Reported	C1 seq:	9797
C1 recd:	1998 615	Completion:	1998 226
Total dept:	10	Num unsucc:	0
Hydrofract:	Not Reported	Grouted:	Y
Grout type:	CM	Grout top:	0
Grout bott:	2	Casing typ:	PL
Casing dia:	2	Casing dep:	5
Casing hei:	Not Reported	Screen typ:	PL
Top screen:	5	Bottom scr:	10
Screen t 1:	Not Reported	Top scre 1:	0
Bottom s 1:	0	Screen t 2:	Not Reported
Top scre 2:	0	Bottom s 2:	0
Screen dia:	2	Flowing we:	Not Reported
Telescopin:	Not Reported	Log type:	Not Reported
Hrs pumped:	1	Pumping ra:	1
Level befo:	0	Level duri:	0
Test pump:	O	Pump insta:	N
Install pu:	Not Reported	Capacity:	0
Pump hp:	0	Column len:	0
Closed:	Not Reported	Abandoned:	Not Reported
Abandon da:	0	Site id:	MD7000000410362

Map ID: 306

GEOCHECK VERSION 2.1
STATE DATABASE WELL INFORMATION

Objectid:	410361	County let:	PG
Permit:	PG940604	Mgs id:	Not Reported
B1 seq:	0227	B1 recd:	1998 212
City:	WHITE OAK	State:	MD
Zip:	20903	Driller na:	MICHAEL W HUBER
Driller id:	MGD 46	Est gpm pr:	0
Use for wa:	Test, Observation, Monitoring	Approx dep:	40
Drill meth:	BORED	Replacemen:	N
Wapid:	Not Reported	Subdivisio:	Not Reported
Section:	Not Reported	Lot:	Not Reported
Nearest to:	WHITE OAK	Town dista:	Not Reported
Town direc:	T	Road name:	FLORAL DRIVE
Road side:	W	Road dista:	2000FT
Tax map:	Not Reported	Block:	Not Reported
Parcel:	Not Reported	N grid83:	152019
E grid83:	403988	Lat dec de:	39.036137
Lon dec de:	-76.953932	Issue date:	1998 217
Special fl:	Not Reported	C1 seq:	9796
C1 recd:	1998 615	Completion:	1998 224
Total dept:	24	Num unsucc:	0
Hydrofract:	Not Reported	Grouted:	Y
Grout type:	CM	Grout top:	0
Grout bott:	10	Casing typ:	PL
Casing dia:	2	Casing dep:	14
Casing hei:	Not Reported	Screen typ:	PL
Top screen:	14	Bottom scr:	24
Screen t 1:	Not Reported	Top scre 1:	0
Bottom s 1:	0	Screen t 2:	Not Reported
Top scre 2:	0	Bottom s 2:	0
Screen dia:	2	Flowing we:	Not Reported
Telescopin:	Not Reported	Log type:	Not Reported
Hrs pumped:	1	Pumping ra:	1
Level befo:	0	Level duri:	0
Test pump:	O	Pump insta:	N
Install pu:	Not Reported	Capacity:	0
Pump hp:	0	Column len:	0
Closed:	Not Reported	Abandoned:	Not Reported
Abandon da:	0	Site id:	MD7000000410361

Map ID:	306		
Objectid:	414331	County let:	PG
Permit:	PG941316	Mgs id:	Not Reported
B1 seq:	8072	B1 recd:	19991115
City:	SILVER SPRING	State:	MD
Zip:	20907	Driller na:	ROBERT STEVENS
Driller id:	MGD 17	Est gpm pr:	0
Use for wa:	Test, Observation, Monitoring	Approx dep:	35
Drill meth:	BORED	Replacemen:	N
Wapid:	Not Reported	Subdivisio:	NSWC WHITE OAK
Section:	Not Reported	Lot:	Not Reported
Nearest to:	SILVER SPRING	Town dista:	7
Town direc:	NE	Road name:	FLORAL DRIVE
Road side:	W	Road dista:	10 FT
Tax map:	Not Reported	Block:	Not Reported
Parcel:	Not Reported	N grid83:	152019
E grid83:	403988	Lat dec de:	39.036137
Lon dec de:	-76.953932	Issue date:	19991129
Special fl:	Not Reported	C1 seq:	5479
C1 recd:	2000 131	Completion:	199912 7
Total dept:	39	Num unsucc:	0

Hydrofract:	N	Grouted:	Y
Grout type:	CM	Grout top:	0
Grout bott:	27	Casing typ:	PL
Casing dia:	2	Casing dep:	29
Casing hei:	+2	Screen typ:	PL
Top screen:	29	Bottom scr:	39
Screen t 1:	Not Reported	Top scre 1:	0
Bottom s 1:	0	Screen t 2:	Not Reported
Top scre 2:	0	Bottom s 2:	0
Screen dia:	2	Flowing we:	Not Reported
Telescopin:	Not Reported	Log type:	Not Reported
Hrs pumped:	1	Pumping ra:	1
Level befo:	1	Level duri:	1
Test pump:	Not Reported	Pump insta:	N
Install pu:	Not Reported	Capacity:	0
Pump hp:	0	Column len:	0
Closed:	Not Reported	Abandoned:	Not Reported
Abandon da:	0	Site id:	MD7000000414331

Map ID:	306		
Objectid:	414320	County let:	PG
Permit:	PG941361	Mgs id:	Not Reported
B1 seq:	8058	B1 recd:	2000 228
City:	SILVER SPRING	State:	MD
Zip:	20907	Driller na:	ROBERT STEVENS
Driller id:	MGD 17	Est gpm pr:	0
Use for wa:	Test, Observation, Monitoring	Approx dep:	150
Drill meth:	BORED	Replacemen:	N
Wapid:	Not Reported	Subdivisio:	ARMY RESEARCH LAB
Section:	Not Reported	Lot:	Not Reported
Nearest to:	SILVER SPRING	Town dista:	7
Town direc:	NE	Road name:	FLORAL DRIVE
Road side:	S	Road dista:	125 FT
Tax map:	Not Reported	Block:	Not Reported
Parcel:	Not Reported	N grid83:	152019
E grid83:	403988	Lat dec de:	39.036137
Lon dec de:	-76.953932	Issue date:	2000 3 3
Special fl:	Not Reported	C1 seq:	6417
C1 recd:	2000 515	Completion:	2000 4 6
Total dept:	202	Num unsucc:	0
Hydrofract:	N	Grouted:	Y
Grout type:	CM	Grout top:	0
Grout bott:	143	Casing typ:	ST
Casing dia:	6	Casing dep:	20
Casing hei:	+2	Screen typ:	PL
Top screen:	145	Bottom scr:	155
Screen t 1:	Not Reported	Top scre 1:	0
Bottom s 1:	0	Screen t 2:	Not Reported
Top scre 2:	0	Bottom s 2:	0
Screen dia:	2	Flowing we:	Not Reported
Telescopin:	T	Log type:	Not Reported
Hrs pumped:	1	Pumping ra:	1
Level befo:	1	Level duri:	1
Test pump:	Not Reported	Pump insta:	N
Install pu:	Not Reported	Capacity:	0
Pump hp:	0	Column len:	0
Closed:	Not Reported	Abandoned:	Not Reported
Abandon da:	0	Site id:	MD7000000414320

Map ID: 306

GEOCHECK VERSION 2.1
STATE DATABASE WELL INFORMATION

Objectid:	414347	County let:	PG
Permit:	PG941314	Mgs id:	Not Reported
B1 seq:	8075	B1 recd:	19991115
City:	SILVER SPRING	State:	MD
Zip:	20907	Driller na:	ROBERT STEVENS
Driller id:	MGD 17	Est gpm pr:	0
Use for wa:	Test, Observation, Monitoring	Approx dep:	40
Drill meth:	BORED	Replacemen:	N
Wapid:	Not Reported	Subdivisio:	NSWC WHITE OAK
Section:	Not Reported	Lot:	Not Reported
Nearest to:	SILVER SPRING	Town dista:	7
Town direc:	NE	Road name:	POWDER MILL RD
Road side:	W	Road dista:	430 FT
Tax map:	Not Reported	Block:	Not Reported
Parcel:	Not Reported	N grid83:	152019
E grid83:	403988	Lat dec de:	39.036137
Lon dec de:	-76.953932	Issue date:	19991129
Special fl:	Not Reported	C1 seq:	5490
C1 recd:	2000 522	Completion:	2000 330
Total dept:	23	Num unsucc:	0
Hydrofract:	N	Grouted:	Y
Grout type:	CM	Grout top:	0
Grout bott:	15	Casing typ:	PL
Casing dia:	2	Casing dep:	17
Casing hei:	+2	Screen typ:	PL
Top screen:	17	Bottom scr:	23
Screen t 1:	Not Reported	Top scre 1:	0
Bottom s 1:	0	Screen t 2:	Not Reported
Top scre 2:	0	Bottom s 2:	0
Screen dia:	2	Flowing we:	Not Reported
Telescopin:	Not Reported	Log type:	Not Reported
Hrs pumped:	1	Pumping ra:	1
Level befo:	1	Level duri:	1
Test pump:	Not Reported	Pump insta:	N
Install pu:	Not Reported	Capacity:	0
Pump hp:	0	Column len:	0
Closed:	Not Reported	Abandoned:	Not Reported
Abandon da:	0	Site id:	MD7000000414347

Map ID:	306		
Objectid:	414336	County let:	PG
Permit:	PG941321	Mgs id:	Not Reported
B1 seq:	8066	B1 recd:	19991115
City:	SILVER SPRING	State:	MD
Zip:	20907	Driller na:	ROBERT STEVENS
Driller id:	MGD 17	Est gpm pr:	0
Use for wa:	Test, Observation, Monitoring	Approx dep:	30
Drill meth:	BORED	Replacemen:	N
Wapid:	Not Reported	Subdivisio:	NSWC WHITE OAK
Section:	Not Reported	Lot:	Not Reported
Nearest to:	SILVER SPRING	Town dista:	7
Town direc:	NE	Road name:	FLORAL DRIVE
Road side:	W	Road dista:	200 FT
Tax map:	Not Reported	Block:	Not Reported
Parcel:	Not Reported	N grid83:	152019
E grid83:	403988	Lat dec de:	39.036137
Lon dec de:	-76.953932	Issue date:	19991129
Special fl:	Not Reported	C1 seq:	5483
C1 recd:	2000 131	Completion:	19991216
Total dept:	37	Num unsucc:	0

Hydrofract:	N	Grouted:	Y
Grout type:	CM	Grout top:	0
Grout bott:	25	Casing typ:	PL
Casing dia:	2	Casing dep:	27
Casing hei:	+2	Screen typ:	PL
Top screen:	27	Bottom scr:	37
Screen t 1:	Not Reported	Top scre 1:	0
Bottom s 1:	0	Screen t 2:	Not Reported
Top scre 2:	0	Bottom s 2:	0
Screen dia:	2	Flowing we:	Not Reported
Telescopin:	Not Reported	Log type:	Not Reported
Hrs pumped:	1	Pumping ra:	1
Level befo:	1	Level duri:	1
Test pump:	Not Reported	Pump insta:	N
Install pu:	Not Reported	Capacity:	0
Pump hp:	0	Column len:	0
Closed:	Not Reported	Abandoned:	Not Reported
Abandon da:	0	Site id:	MD7000000414336

Map ID:	306		
Objectid:	414364	County let:	PG
Permit:	PG941308	Mgs id:	Not Reported
B1 seq:	8082	B1 recd:	19991115
City:	SILVER SPRING	State:	MD
Zip:	20907	Driller na:	ROBERT STEVENS
Driller id:	MGD 17	Est gpm pr:	0
Use for wa:	Test, Observation, Monitoring	Approx dep:	40
Drill meth:	BORED	Replacemen:	N
Wapid:	Not Reported	Subdivisio:	NSWC WHITE OAK
Section:	Not Reported	Lot:	Not Reported
Nearest to:	SILVER SPRING	Town dista:	7
Town direc:	NE	Road name:	PERIMETER
Road side:	W	Road dista:	50 FT
Tax map:	Not Reported	Block:	Not Reported
Parcel:	Not Reported	N grid83:	152019
E grid83:	403988	Lat dec de:	39.036137
Lon dec de:	-76.953932	Issue date:	19991129
Special fl:	Not Reported	C1 seq:	9711
C1 recd:	2000 131	Completion:	19991216
Total dept:	57	Num unsucc:	0
Hydrofract:	N	Grouted:	Y
Grout type:	CM	Grout top:	0
Grout bott:	45	Casing typ:	PL
Casing dia:	2	Casing dep:	47
Casing hei:	+2	Screen typ:	PL
Top screen:	47	Bottom scr:	57
Screen t 1:	Not Reported	Top scre 1:	0
Bottom s 1:	0	Screen t 2:	Not Reported
Top scre 2:	0	Bottom s 2:	0
Screen dia:	2	Flowing we:	Not Reported
Telescopin:	Not Reported	Log type:	Not Reported
Hrs pumped:	1	Pumping ra:	1
Level befo:	1	Level duri:	1
Test pump:	Not Reported	Pump insta:	N
Install pu:	Not Reported	Capacity:	0
Pump hp:	0	Column len:	0
Closed:	Not Reported	Abandoned:	Not Reported
Abandon da:	0	Site id:	MD7000000414364

Map ID: 306

GEOCHECK VERSION 2.1
STATE DATABASE WELL INFORMATION

Objectid:	408880	County let:	PG
Permit:	PG940570	Mgs id:	Not Reported
B1 seq:	0340	B1 recd:	19971210
City:	WHITE OAK	State:	MD
Zip:	20903	Driller na:	MICHAEL W HUBER
Driller id:	MGD 46	Est gpm pr:	0
Use for wa:	Test, Observation, Monitoring	Approx dep:	50
Drill meth:	BORED	Replacemen:	N
Wapid:	Not Reported	Subdivisio:	Not Reported
Section:	Not Reported	Lot:	Not Reported
Nearest to:	WHITE OAK	Town dista:	Not Reported
Town direc:	T	Road name:	FLORAL DRIVE
Road side:	W	Road dista:	20 FT
Tax map:	Not Reported	Block:	Not Reported
Parcel:	Not Reported	N grid83:	152019
E grid83:	403988	Lat dec de:	39.036137
Lon dec de:	-76.953932	Issue date:	19971212
Special fl:	Not Reported	C1 seq:	9262
C1 recd:	1998 615	Completion:	19971212
Total dept:	18	Num unsucc:	0
Hydrofract:	Not Reported	Grouted:	Y
Grout type:	CM	Grout top:	0
Grout bott:	4	Casing typ:	PL
Casing dia:	2	Casing dep:	8
Casing hei:	Not Reported	Screen typ:	PL
Top screen:	8	Bottom scr:	18
Screen t 1:	Not Reported	Top scre 1:	0
Bottom s 1:	0	Screen t 2:	Not Reported
Top scre 2:	0	Bottom s 2:	0
Screen dia:	2	Flowing we:	Not Reported
Telescopin:	Not Reported	Log type:	Not Reported
Hrs pumped:	0	Pumping ra:	0
Level befo:	0	Level duri:	0
Test pump:	O	Pump insta:	N
Install pu:	Not Reported	Capacity:	0
Pump hp:	0	Column len:	0
Closed:	Not Reported	Abandoned:	Not Reported
Abandon da:	0	Site id:	MD7000000408880

Map ID:	306		
Objectid:	408871	County let:	PG
Permit:	PG940561	Mgs id:	Not Reported
B1 seq:	0334	B1 recd:	199712 4
City:	WHITE OAK	State:	MD
Zip:	20903	Driller na:	MICHAEL W HUBER
Driller id:	MGD 46	Est gpm pr:	0
Use for wa:	Test, Observation, Monitoring	Approx dep:	50
Drill meth:	BORED	Replacemen:	N
Wapid:	Not Reported	Subdivisio:	Not Reported
Section:	Not Reported	Lot:	Not Reported
Nearest to:	WHITE OAK	Town dista:	Not Reported
Town direc:	T	Road name:	FLORAL DRIVE
Road side:	W	Road dista:	1500FT
Tax map:	Not Reported	Block:	Not Reported
Parcel:	Not Reported	N grid83:	152019
E grid83:	403988	Lat dec de:	39.036137
Lon dec de:	-76.953932	Issue date:	199712 8
Special fl:	Not Reported	C1 seq:	9254
C1 recd:	1998 615	Completion:	19971210
Total dept:	55	Num unsucc:	0

Hydrofract:	Not Reported	Grouted:	Y
Grout type:	CM	Grout top:	0
Grout bott:	41	Casing typ:	PL
Casing dia:	2	Casing dep:	45
Casing hei:	Not Reported	Screen typ:	PL
Top screen:	45	Bottom scr:	55
Screen t 1:	Not Reported	Top scre 1:	0
Bottom s 1:	0	Screen t 2:	Not Reported
Top scre 2:	0	Bottom s 2:	0
Screen dia:	2	Flowing we:	Not Reported
Telescopin:	Not Reported	Log type:	Not Reported
Hrs pumped:	1	Pumping ra:	1
Level befo:	1	Level duri:	0
Test pump:	O	Pump insta:	N
Install pu:	Not Reported	Capacity:	0
Pump hp:	0	Column len:	0
Closed:	Not Reported	Abandoned:	Not Reported
Abandon da:	0	Site id:	MD7000000408871

Map ID:	306		
Objectid:	410358	County let:	PG
Permit:	PG940601	Mgs id:	Not Reported
B1 seq:	4262	B1 recd:	1998 210
City:	SILVER SPRING	State:	MD
Zip:	20903	Driller na:	SCOTT LENGLET
Driller id:	MGD 75	Est gpm pr:	1
Use for wa:	Test, Observation, Monitoring	Approx dep:	25
Drill meth:	Not Reported	Replacemen:	N
Wapid:	Not Reported	Subdivisio:	Not Reported
Section:	Not Reported	Lot:	Not Reported
Nearest to:	WHITE OAK	Town dista:	Not Reported
Town direc:	E	Road name:	NEW HAMPSHIRE
Road side:	E	Road dista:	2500FT
Tax map:	KQ121	Block:	Not Reported
Parcel:	700	N grid83:	152019
E grid83:	403988	Lat dec de:	39.036137
Lon dec de:	-76.953932	Issue date:	1998 217
Special fl:	Not Reported	C1 seq:	8727
C1 recd:	1998 3 2	Completion:	1998 218
Total dept:	26	Num unsucc:	0
Hydrofract:	N	Grouted:	N
Grout type:	Not Reported	Grout top:	0
Grout bott:	0	Casing typ:	Not Reported
Casing dia:	0	Casing dep:	0
Casing hei:	Not Reported	Screen typ:	Not Reported
Top screen:	0	Bottom scr:	0
Screen t 1:	Not Reported	Top scre 1:	0
Bottom s 1:	0	Screen t 2:	Not Reported
Top scre 2:	0	Bottom s 2:	0
Screen dia:	0	Flowing we:	Not Reported
Telescopin:	Not Reported	Log type:	Not Reported
Hrs pumped:	0	Pumping ra:	0
Level befo:	0	Level duri:	0
Test pump:	Not Reported	Pump insta:	Not Reported
Install pu:	Not Reported	Capacity:	0
Pump hp:	0	Column len:	0
Closed:	Not Reported	Abandoned:	Y
Abandon da:	1998 218	Site id:	MD7000000410358

Map ID: 306

GEOCHECK VERSION 2.1
STATE DATABASE WELL INFORMATION

Objectid:	414363	County let:	PG
Permit:	PG941307	Mgs id:	Not Reported
B1 seq:	8081	B1 recd:	19991115
City:	SILVER SPRING	State:	MD
Zip:	20907	Driller na:	ROBERT STEVENS
Driller id:	MGD 17	Est gpm pr:	0
Use for wa:	Test, Observation, Monitoring	Approx dep:	35
Drill meth:	BORED	Replacemen:	N
Wapid:	Not Reported	Subdivisio:	NSWC WHITE OAK
Section:	Not Reported	Lot:	Not Reported
Nearest to:	SILVER SPRING	Town dista:	7
Town direc:	NE	Road name:	DAHLGREN
Road side:	N	Road dista:	50 FT
Tax map:	Not Reported	Block:	Not Reported
Parcel:	Not Reported	N grid83:	152019
E grid83:	403988	Lat dec de:	39.036137
Lon dec de:	-76.953932	Issue date:	19991129
Special fl:	Not Reported	C1 seq:	5478
C1 recd:	2000 131	Completion:	199912 6
Total dept:	53	Num unsucc:	0
Hydrofract:	N	Grouted:	Y
Grout type:	CM	Grout top:	0
Grout bott:	41	Casing typ:	PL
Casing dia:	2	Casing dep:	43
Casing hei:	+2	Screen typ:	PL
Top screen:	43	Bottom scr:	53
Screen t 1:	Not Reported	Top scre 1:	0
Bottom s 1:	0	Screen t 2:	Not Reported
Top scre 2:	0	Bottom s 2:	0
Screen dia:	2	Flowing we:	Not Reported
Telescopin:	Not Reported	Log type:	Not Reported
Hrs pumped:	1	Pumping ra:	1
Level befo:	1	Level duri:	1
Test pump:	Not Reported	Pump insta:	N
Install pu:	Not Reported	Capacity:	0
Pump hp:	0	Column len:	0
Closed:	Not Reported	Abandoned:	Not Reported
Abandon da:	0	Site id:	MD7000000414363

Map ID:	306		
Objectid:	414361	County let:	PG
Permit:	PG941305	Mgs id:	Not Reported
B1 seq:	8063	B1 recd:	19991115
City:	SILVER SPRING	State:	MD
Zip:	20907	Driller na:	ROBERT STEVENS
Driller id:	MGD 17	Est gpm pr:	0
Use for wa:	Test, Observation, Monitoring	Approx dep:	50
Drill meth:	BORED	Replacemen:	N
Wapid:	Not Reported	Subdivisio:	NSWC WHITE OAK
Section:	Not Reported	Lot:	Not Reported
Nearest to:	SILVER SPRING	Town dista:	7
Town direc:	NE	Road name:	FLORAL DRIVE
Road side:	S	Road dista:	110 FT
Tax map:	Not Reported	Block:	Not Reported
Parcel:	Not Reported	N grid83:	152019
E grid83:	403988	Lat dec de:	39.036137
Lon dec de:	-76.953932	Issue date:	19991129
Special fl:	Not Reported	C1 seq:	5794
C1 recd:	2000 131	Completion:	19991215
Total dept:	53	Num unsucc:	0

Hydrofract:	N	Grouted:	Y
Grout type:	CM	Grout top:	0
Grout bott:	40	Casing typ:	PL
Casing dia:	2	Casing dep:	43
Casing hei:	+2	Screen typ:	PL
Top screen:	43	Bottom scr:	53
Screen t 1:	Not Reported	Top scre 1:	0
Bottom s 1:	0	Screen t 2:	Not Reported
Top scre 2:	0	Bottom s 2:	0
Screen dia:	2	Flowing we:	Not Reported
Telescopin:	Not Reported	Log type:	Not Reported
Hrs pumped:	1	Pumping ra:	1
Level befo:	1	Level duri:	1
Test pump:	Not Reported	Pump insta:	N
Install pu:	Not Reported	Capacity:	0
Pump hp:	0	Column len:	0
Closed:	Not Reported	Abandoned:	Not Reported
Abandon da:	0	Site id:	MD7000000414361

Map ID:	306		
Objectid:	410357	County let:	PG
Permit:	PG940600	Mgs id:	Not Reported
B1 seq:	4297	B1 recd:	1998 210
City:	SILVER SPRING	State:	MD
Zip:	20903	Driller na:	SCOTT LENGLET
Driller id:	MGD 75	Est gpm pr:	1
Use for wa:	Test, Observation, Monitoring	Approx dep:	25
Drill meth:	Not Reported	Replacemen:	N
Wapid:	Not Reported	Subdivisio:	Not Reported
Section:	Not Reported	Lot:	Not Reported
Nearest to:	WHITE OAK	Town dista:	Not Reported
Town direc:	E	Road name:	NEW HAMPSHIRE
Road side:	E	Road dista:	2500FT
Tax map:	KQ121	Block:	Not Reported
Parcel:	700	N grid83:	152019
E grid83:	403988	Lat dec de:	39.036137
Lon dec de:	-76.953932	Issue date:	1998 217
Special fl:	Not Reported	C1 seq:	9798
C1 recd:	1998 3 2	Completion:	1998 218
Total dept:	27	Num unsucc:	0
Hydrofract:	N	Grouted:	N
Grout type:	Not Reported	Grout top:	0
Grout bott:	0	Casing typ:	Not Reported
Casing dia:	0	Casing dep:	0
Casing hei:	Not Reported	Screen typ:	Not Reported
Top screen:	0	Bottom scr:	0
Screen t 1:	Not Reported	Top scre 1:	0
Bottom s 1:	0	Screen t 2:	Not Reported
Top scre 2:	0	Bottom s 2:	0
Screen dia:	0	Flowing we:	Not Reported
Telescopin:	Not Reported	Log type:	Not Reported
Hrs pumped:	0	Pumping ra:	0
Level befo:	0	Level duri:	0
Test pump:	Not Reported	Pump insta:	Not Reported
Install pu:	Not Reported	Capacity:	0
Pump hp:	0	Column len:	0
Closed:	Not Reported	Abandoned:	Y
Abandon da:	1998 218	Site id:	MD7000000410357

Map ID: 306

GEOCHECK VERSION 2.1
STATE DATABASE WELL INFORMATION

Objectid:	414348	County let:	PG
Permit:	PG941315	Mgs id:	Not Reported
B1 seq:	8074	B1 recd:	19991115
City:	SILVER SPRING	State:	MD
Zip:	20907	Driller na:	ROBERT STEVENS
Driller id:	MGD 17	Est gpm pr:	0
Use for wa:	Test, Observation, Monitoring	Approx dep:	20
Drill meth:	BORED	Replacemen:	N
Wapid:	Not Reported	Subdivisio:	NSWC WHITE OAK
Section:	Not Reported	Lot:	Not Reported
Nearest to:	SILVER SPRING	Town dista:	7
Town direc:	NE	Road name:	FLORAL DRIVE
Road side:	N	Road dista:	30 FT
Tax map:	Not Reported	Block:	Not Reported
Parcel:	Not Reported	N grid83:	152019
E grid83:	403988	Lat dec de:	39.036137
Lon dec de:	-76.953932	Issue date:	19991129
Special fl:	Not Reported	C1 seq:	9708
C1 recd:	2000 131	Completion:	2000 1 4
Total dept:	15	Num unsucc:	0
Hydrofract:	N	Grouted:	Y
Grout type:	CM	Grout top:	0
Grout bott:	3	Casing typ:	PL
Casing dia:	2	Casing dep:	5
Casing hei:	+2	Screen typ:	PL
Top screen:	5	Bottom scr:	15
Screen t 1:	Not Reported	Top scre 1:	0
Bottom s 1:	0	Screen t 2:	Not Reported
Top scre 2:	0	Bottom s 2:	0
Screen dia:	2	Flowing we:	Not Reported
Telescopin:	Not Reported	Log type:	Not Reported
Hrs pumped:	1	Pumping ra:	1
Level befo:	1	Level duri:	1
Test pump:	Not Reported	Pump insta:	N
Install pu:	Not Reported	Capacity:	0
Pump hp:	0	Column len:	0
Closed:	Not Reported	Abandoned:	Not Reported
Abandon da:	0	Site id:	MD7000000414348

Map ID:	306		
Objectid:	414362	County let:	PG
Permit:	PG941306	Mgs id:	Not Reported
B1 seq:	8064	B1 recd:	19991115
City:	SILVER SPRING	State:	MD
Zip:	20907	Driller na:	ROBERT STEVENS
Driller id:	MGD 17	Est gpm pr:	0
Use for wa:	Test, Observation, Monitoring	Approx dep:	25
Drill meth:	BORED	Replacemen:	N
Wapid:	Not Reported	Subdivisio:	NSWC WHITE OAK
Section:	Not Reported	Lot:	Not Reported
Nearest to:	SILVER SPRING	Town dista:	7
Town direc:	NE	Road name:	FLORAL DRIVE
Road side:	S	Road dista:	100 FT
Tax map:	Not Reported	Block:	Not Reported
Parcel:	Not Reported	N grid83:	152019
E grid83:	403988	Lat dec de:	39.036137
Lon dec de:	-76.953932	Issue date:	19991129
Special fl:	Not Reported	C1 seq:	5482
C1 recd:	2000 131	Completion:	199912 8
Total dept:	40	Num unsucc:	0

Hydrofract:	N	Grouted:	Y
Grout type:	CM	Grout top:	0
Grout bott:	28	Casing typ:	PL
Casing dia:	2	Casing dep:	30
Casing hei:	+2	Screen typ:	PL
Top screen:	30	Bottom scr:	40
Screen t 1:	Not Reported	Top scre 1:	0
Bottom s 1:	0	Screen t 2:	Not Reported
Top scre 2:	0	Bottom s 2:	0
Screen dia:	2	Flowing we:	Not Reported
Telescopin:	Not Reported	Log type:	Not Reported
Hrs pumped:	1	Pumping ra:	1
Level befo:	1	Level duri:	1
Test pump:	Not Reported	Pump insta:	N
Install pu:	Not Reported	Capacity:	0
Pump hp:	0	Column len:	0
Closed:	Not Reported	Abandoned:	Not Reported
Abandon da:	0	Site id:	MD7000000414362

Map ID:	306		
Objectid:	414337	County let:	PG
Permit:	PG941322	Mgs id:	Not Reported
B1 seq:	8065	B1 recd:	19991115
City:	SILVER SPRING	State:	MD
Zip:	20907	Driller na:	ROBERT STEVENS
Driller id:	MGD 17	Est gpm pr:	0
Use for wa:	Test, Observation, Monitoring	Approx dep:	30
Drill meth:	BORED	Replacemen:	N
Wapid:	Not Reported	Subdivisio:	NSWC WHITE OAK
Section:	Not Reported	Lot:	Not Reported
Nearest to:	SILVER SPRING	Town dista:	7
Town direc:	NE	Road name:	FLORAL DRIVE
Road side:	W	Road dista:	400 FT
Tax map:	Not Reported	Block:	Not Reported
Parcel:	Not Reported	N grid83:	152019
E grid83:	403988	Lat dec de:	39.036137
Lon dec de:	-76.953932	Issue date:	19991129
Special fl:	Not Reported	C1 seq:	5484
C1 recd:	2000 131	Completion:	19991220
Total dept:	30	Num unsucc:	0
Hydrofract:	N	Grouted:	Y
Grout type:	CM	Grout top:	0
Grout bott:	18	Casing typ:	PL
Casing dia:	2	Casing dep:	20
Casing hei:	+2	Screen typ:	PL
Top screen:	20	Bottom scr:	30
Screen t 1:	Not Reported	Top scre 1:	0
Bottom s 1:	0	Screen t 2:	Not Reported
Top scre 2:	0	Bottom s 2:	0
Screen dia:	2	Flowing we:	Not Reported
Telescopin:	Not Reported	Log type:	Not Reported
Hrs pumped:	1	Pumping ra:	1
Level befo:	1	Level duri:	1
Test pump:	Not Reported	Pump insta:	N
Install pu:	Not Reported	Capacity:	0
Pump hp:	0	Column len:	0
Closed:	Not Reported	Abandoned:	Not Reported
Abandon da:	0	Site id:	MD7000000414337

Map ID: 306

GEOCHECK VERSION 2.1
STATE DATABASE WELL INFORMATION

Objectid:	414338	County let:	PG
Permit:	PG941323	Mgs id:	Not Reported
B1 seq:	8062	B1 recd:	19991115
City:	SILVER SPRING	State:	MD
Zip:	20907	Driller na:	ROBERT STEVENS
Driller id:	MGD 17	Est gpm pr:	0
Use for wa:	Test, Observation, Monitoring	Approx dep:	75
Drill meth:	BORED	Replacemen:	N
Wapid:	Not Reported	Subdivisio:	NSWC WHITE OAK
Section:	Not Reported	Lot:	Not Reported
Nearest to:	SILVER SPRING	Town dista:	7
Town direc:	NE	Road name:	FLORAL DRIVE
Road side:	S	Road dista:	120 FT
Tax map:	Not Reported	Block:	Not Reported
Parcel:	Not Reported	N grid83:	152019
E grid83:	403988	Lat dec de:	39.036137
Lon dec de:	-76.953932	Issue date:	19991129
Special fl:	Not Reported	C1 seq:	5481
C1 recd:	2000 131	Completion:	2000 1 7
Total dept:	75	Num unsucc:	0
Hydrofract:	N	Grouted:	Y
Grout type:	CM	Grout top:	0
Grout bott:	63	Casing typ:	PL
Casing dia:	2	Casing dep:	65
Casing hei:	+2	Screen typ:	PL
Top screen:	65	Bottom scr:	75
Screen t 1:	Not Reported	Top scre 1:	0
Bottom s 1:	0	Screen t 2:	Not Reported
Top scre 2:	0	Bottom s 2:	0
Screen dia:	2	Flowing we:	Not Reported
Telescopin:	Not Reported	Log type:	Not Reported
Hrs pumped:	1	Pumping ra:	1
Level befo:	1	Level duri:	1
Test pump:	Not Reported	Pump insta:	N
Install pu:	Not Reported	Capacity:	0
Pump hp:	0	Column len:	0
Closed:	Not Reported	Abandoned:	Not Reported
Abandon da:	0	Site id:	MD7000000414338

Map ID:	306		
Objectid:	410360	County let:	PG
Permit:	PG940603	Mgs id:	Not Reported
B1 seq:	0225	B1 recd:	1998 212
City:	WHITE OAK	State:	MD
Zip:	20903	Driller na:	MICHAEL W HUBER
Driller id:	MGD 46	Est gpm pr:	0
Use for wa:	Test, Observation, Monitoring	Approx dep:	80
Drill meth:	BORED	Replacemen:	N
Wapid:	Not Reported	Subdivisio:	Not Reported
Section:	Not Reported	Lot:	Not Reported
Nearest to:	WHITE OAK	Town dista:	Not Reported
Town direc:	T	Road name:	FLORAL DRIVE
Road side:	S	Road dista:	250 FT
Tax map:	Not Reported	Block:	Not Reported
Parcel:	Not Reported	N grid83:	152019
E grid83:	403988	Lat dec de:	39.036137
Lon dec de:	-76.953932	Issue date:	1998 217
Special fl:	Not Reported	C1 seq:	9795
C1 recd:	1998 615	Completion:	1998 226
Total dept:	55	Num unsucc:	0

Hydrofract:	Not Reported	Grouted:	Y
Grout type:	CM	Grout top:	0
Grout bott:	43	Casing typ:	PL
Casing dia:	2	Casing dep:	45
Casing hei:	Not Reported	Screen typ:	PL
Top screen:	45	Bottom scr:	55
Screen t 1:	Not Reported	Top scre 1:	0
Bottom s 1:	0	Screen t 2:	Not Reported
Top scre 2:	0	Bottom s 2:	0
Screen dia:	2	Flowing we:	Not Reported
Telescopin:	Not Reported	Log type:	Not Reported
Hrs pumped:	1	Pumping ra:	1
Level befo:	0	Level duri:	0
Test pump:	O	Pump insta:	N
Install pu:	Not Reported	Capacity:	0
Pump hp:	0	Column len:	0
Closed:	Not Reported	Abandoned:	Not Reported
Abandon da:	0	Site id:	MD7000000410360

Map ID:	306		
Objectid:	408879	County let:	PG
Permit:	PG940569	Mgs id:	Not Reported
B1 seq:	0339	B1 recd:	19971210
City:	WHITE OAK	State:	MD
Zip:	20903	Driller na:	MICHAEL W HUBER
Driller id:	MGD 46	Est gpm pr:	0
Use for wa:	Test, Observation, Monitoring	Approx dep:	50
Drill meth:	BORED	Replacemen:	N
Wapid:	Not Reported	Subdivisio:	Not Reported
Section:	Not Reported	Lot:	Not Reported
Nearest to:	WHITE OAK	Town dista:	Not Reported
Town direc:	T	Road name:	FLORAL DRIVE
Road side:	W	Road dista:	2000FT
Tax map:	Not Reported	Block:	Not Reported
Parcel:	Not Reported	N grid83:	152019
E grid83:	403988	Lat dec de:	39.036137
Lon dec de:	-76.953932	Issue date:	19971212
Special fl:	Not Reported	C1 seq:	9261
C1 recd:	1998 615	Completion:	19971212
Total dept:	39	Num unsucc:	0
Hydrofract:	Not Reported	Grouted:	Y
Grout type:	CM	Grout top:	0
Grout bott:	25	Casing typ:	PL
Casing dia:	2	Casing dep:	29
Casing hei:	Not Reported	Screen typ:	PL
Top screen:	29	Bottom scr:	39
Screen t 1:	Not Reported	Top scre 1:	0
Bottom s 1:	0	Screen t 2:	Not Reported
Top scre 2:	0	Bottom s 2:	0
Screen dia:	2	Flowing we:	Not Reported
Telescopin:	Not Reported	Log type:	Not Reported
Hrs pumped:	1	Pumping ra:	1
Level befo:	0	Level duri:	0
Test pump:	O	Pump insta:	N
Install pu:	Not Reported	Capacity:	0
Pump hp:	0	Column len:	0
Closed:	Not Reported	Abandoned:	Not Reported
Abandon da:	0	Site id:	MD7000000408879

Map ID: 306

GEOCHECK VERSION 2.1
STATE DATABASE WELL INFORMATION

Objectid:	408872	County let:	PG
Permit:	PG940562	Mgs id:	Not Reported
B1 seq:	0335	B1 recd:	199712 4
City:	WHITE OAK	State:	MD
Zip:	20903	Driller na:	MICHAEL W HUBER
Driller id:	MGD 46	Est gpm pr:	0
Use for wa:	Test, Observation, Monitoring	Approx dep:	50
Drill meth:	BORED	Replacemen:	N
Wapid:	Not Reported	Subdivisio:	Not Reported
Section:	Not Reported	Lot:	Not Reported
Nearest to:	WHITE OAK	Town dista:	Not Reported
Town direc:	T	Road name:	FLORAL DRIVE
Road side:	W	Road dista:	2000FT
Tax map:	Not Reported	Block:	Not Reported
Parcel:	Not Reported	N grid83:	152019
E grid83:	403988	Lat dec de:	39.036137
Lon dec de:	-76.953932	Issue date:	199712 8
Special fl:	Not Reported	C1 seq:	9255
C1 recd:	1998 615	Completion:	19971211
Total dept:	27	Num unsucc:	0
Hydrofract:	Not Reported	Grouted:	Y
Grout type:	CM	Grout top:	0
Grout bott:	13	Casing typ:	PL
Casing dia:	2	Casing dep:	17
Casing hei:	Not Reported	Screen typ:	PL
Top screen:	17	Bottom scr:	27
Screen t 1:	Not Reported	Top scre 1:	0
Bottom s 1:	0	Screen t 2:	Not Reported
Top scre 2:	0	Bottom s 2:	0
Screen dia:	2	Flowing we:	Not Reported
Telescopin:	Not Reported	Log type:	Not Reported
Hrs pumped:	1	Pumping ra:	1
Level befo:	1	Level duri:	0
Test pump:	O	Pump insta:	N
Install pu:	Not Reported	Capacity:	0
Pump hp:	0	Column len:	0
Closed:	Not Reported	Abandoned:	Not Reported
Abandon da:	0	Site id:	MD7000000408872

Map ID:	306		
Objectid:	410359	County let:	PG
Permit:	PG940602	Mgs id:	Not Reported
B1 seq:	0229	B1 recd:	1998 212
City:	WHITE OAK	State:	MD
Zip:	20903	Driller na:	MICHAEL W HUBER
Driller id:	MGD 46	Est gpm pr:	0
Use for wa:	Test, Observation, Monitoring	Approx dep:	40
Drill meth:	BORED	Replacemen:	N
Wapid:	Not Reported	Subdivisio:	Not Reported
Section:	Not Reported	Lot:	Not Reported
Nearest to:	WHITE OAK	Town dista:	Not Reported
Town direc:	T	Road name:	FLORAL DRIVE
Road side:	E	Road dista:	250 FT
Tax map:	Not Reported	Block:	Not Reported
Parcel:	Not Reported	N grid83:	152019
E grid83:	403988	Lat dec de:	39.036137
Lon dec de:	-76.953932	Issue date:	1998 217
Special fl:	Not Reported	C1 seq:	9794
C1 recd:	1998 615	Completion:	1998 225
Total dept:	48	Num unsucc:	0

Hydrofract:	Not Reported	Grouted:	Y
Grout type:	CM	Grout top:	0
Grout bott:	34	Casing typ:	PL
Casing dia:	2	Casing dep:	38
Casing hei:	Not Reported	Screen typ:	PL
Top screen:	38	Bottom scr:	48
Screen t 1:	Not Reported	Top scre 1:	0
Bottom s 1:	0	Screen t 2:	Not Reported
Top scre 2:	0	Bottom s 2:	0
Screen dia:	2	Flowing we:	Not Reported
Telescopin:	Not Reported	Log type:	Not Reported
Hrs pumped:	1	Pumping ra:	1
Level befo:	0	Level duri:	0
Test pump:	O	Pump insta:	N
Install pu:	Not Reported	Capacity:	0
Pump hp:	0	Column len:	0
Closed:	Not Reported	Abandoned:	Not Reported
Abandon da:	0	Site id:	MD7000000410359

Map ID:	307		
Objectid:	343662	County let:	PG
Permit:	PG880587	Mgs id:	Not Reported
B1 seq:	2084	B1 recd:	1990 222
City:	ADELPHI	State:	MD
Zip:	Not Reported	Driller na:	WARREN E. BLACK
Driller id:	MWD0487	Est gpm pr:	6
Use for wa:	Home or Public Use	Approx dep:	200
Drill meth:	ROTARY	Replacemen:	S
Wapid:	Not Reported	Subdivisio:	HEMLOCK HILLS
Section:	1	Lot:	Not Reported
Nearest to:	ADELPHIA	Town dista:	3
Town direc:	NE	Road name:	POWDER MILL RD.
Road side:	N	Road dista:	2600FT
Tax map:	Not Reported	Block:	Not Reported
Parcel:	Not Reported	N grid83:	152019
E grid83:	404415	Lat dec de:	39.036135
Lon dec de:	-76.949003	Issue date:	1990 2 8
Special fl:	N	C1 seq:	8238
C1 recd:	1990 3 1	Completion:	1990 2 1
Total dept:	200	Num unsucc:	0
Hydrofract:	Not Reported	Grouted:	Y
Grout type:	CM	Grout top:	0
Grout bott:	43	Casing typ:	PL
Casing dia:	6	Casing dep:	43
Casing hei:	+2	Screen typ:	HO
Top screen:	43	Bottom scr:	200
Screen t 1:	Not Reported	Top scre 1:	0
Bottom s 1:	0	Screen t 2:	Not Reported
Top scre 2:	0	Bottom s 2:	0
Screen dia:	0	Flowing we:	Not Reported
Telescopin:	Not Reported	Log type:	Not Reported
Hrs pumped:	3	Pumping ra:	5
Level befo:	16	Level duri:	143
Test pump:	S	Pump insta:	N
Install pu:	Not Reported	Capacity:	0
Pump hp:	0	Column len:	0
Closed:	Not Reported	Abandoned:	Y
Abandon da:	200111 8	Site id:	MD7000000343662

Map ID: 308

GEOCHECK VERSION 2.1
STATE DATABASE WELL INFORMATION

Objectid:	249967	County let:	MO
Permit:	MO880698	Mgs id:	Not Reported
B1 seq:	Not Reported	B1 recd:	1989 310
City:	SILVER SPRING	State:	MD
Zip:	Not Reported	Driller na:	D'AMIANO, ANTHONY R.
Driller id:	MWD0346	Est gpm pr:	0
Use for wa:	Test, Observation, Monitoring	Approx dep:	25
Drill meth:	AIR-ROT	Replacemen:	N
Wapid:	Not Reported	Subdivisio:	Not Reported
Section:	Not Reported	Lot:	Not Reported
Nearest to:	WHEATON	Town dista:	.8 MI
Town direc:	Not Reported	Road name:	VIERS MILL RD
Road side:	S	Road dista:	80 FT
Tax map:	Not Reported	Block:	Not Reported
Parcel:	Not Reported	N grid83:	152019
E grid83:	395454	Lat dec de:	39.036134
Lon dec de:	-77.052506	Issue date:	1989 316
Special fl:	Not Reported	C1 seq:	Not Reported
C1 recd:	1989 310	Completion:	1989 321
Total dept:	18	Num unsucc:	0
Hydrofract:	Not Reported	Grouted:	Y
Grout type:	CM	Grout top:	0
Grout bott:	12	Casing typ:	PL
Casing dia:	4	Casing dep:	15
Casing hei:	-01	Screen typ:	PL
Top screen:	15	Bottom scr:	18
Screen t 1:	Not Reported	Top scre 1:	0
Bottom s 1:	0	Screen t 2:	Not Reported
Top scre 2:	0	Bottom s 2:	0
Screen dia:	4	Flowing we:	Not Reported
Telescopin:	Not Reported	Log type:	Not Reported
Hrs pumped:	1	Pumping ra:	1
Level befo:	1	Level duri:	1
Test pump:	O	Pump insta:	Not Reported
Install pu:	Not Reported	Capacity:	0
Pump hp:	0	Column len:	0
Closed:	Not Reported	Abandoned:	Y
Abandon da:	2005 726	Site id:	MD7000000249967

Map ID:	308		
Objectid:	246731	County let:	MO
Permit:	MO810021	Mgs id:	Not Reported
B1 seq:	Not Reported	B1 recd:	1990 5 9
City:	SILVER SPRING	State:	MD
Zip:	Not Reported	Driller na:	MALECKI, MICHAEL
Driller id:	MWD0422	Est gpm pr:	0
Use for wa:	Test, Observation, Monitoring	Approx dep:	45
Drill meth:	AIR-ROT	Replacemen:	N
Wapid:	Not Reported	Subdivisio:	Not Reported
Section:	Not Reported	Lot:	Not Reported
Nearest to:	SILVER SPRING	Town dista:	0 MI
Town direc:	Not Reported	Road name:	VIERS MILL RD
Road side:	N	Road dista:	108 FT
Tax map:	Not Reported	Block:	Not Reported
Parcel:	Not Reported	N grid83:	152019
E grid83:	395454	Lat dec de:	39.036134
Lon dec de:	-77.052506	Issue date:	1990 514
Special fl:	Not Reported	C1 seq:	Not Reported
C1 recd:	0	Completion:	0
Total dept:	0	Num unsucc:	0

Hydrofract:	Not Reported	Grouted:	Not Reported
Grout type:	Not Reported	Grout top:	0
Grout bott:	0	Casing typ:	Not Reported
Casing dia:	0	Casing dep:	0
Casing hei:	+00	Screen typ:	Not Reported
Top screen:	0	Bottom scr:	0
Screen t 1:	Not Reported	Top scre 1:	0
Bottom s 1:	0	Screen t 2:	Not Reported
Top scre 2:	0	Bottom s 2:	0
Screen dia:	0	Flowing we:	Not Reported
Telescopin:	Not Reported	Log type:	Not Reported
Hrs pumped:	0	Pumping ra:	0
Level befo:	0	Level duri:	0
Test pump:	Not Reported	Pump insta:	Not Reported
Install pu:	Not Reported	Capacity:	0
Pump hp:	0	Column len:	0
Closed:	Not Reported	Abandoned:	Not Reported
Abandon da:	0	Site id:	MD7000000246731

Map ID:	308		
Objectid:	246729	County let:	MO
Permit:	MO810019	Mgs id:	Not Reported
B1 seq:	Not Reported	B1 recd:	1990 5 9
City:	SILVER SPRING	State:	MD
Zip:	Not Reported	Driller na:	MALECKI, MICHAEL
Driller id:	MWD0422	Est gpm pr:	0
Use for wa:	Test, Observation, Monitoring	Approx dep:	45
Drill meth:	AIR-ROT	Replacemen:	N
Wapid:	Not Reported	Subdivisio:	Not Reported
Section:	Not Reported	Lot:	Not Reported
Nearest to:	SILVER SPRING	Town dista:	0 MI
Town direc:	Not Reported	Road name:	VIERS MILL RD
Road side:	N	Road dista:	90 FT
Tax map:	Not Reported	Block:	Not Reported
Parcel:	Not Reported	N grid83:	152019
E grid83:	395454	Lat dec de:	39.036134
Lon dec de:	-77.052506	Issue date:	1990 514
Special fl:	Not Reported	C1 seq:	4867
C1 recd:	199010 5	Completion:	1990 6 4
Total dept:	35	Num unsucc:	0
Hydrofract:	Not Reported	Grouted:	Y
Grout type:	CM	Grout top:	0
Grout bott:	3	Casing typ:	PL
Casing dia:	4	Casing dep:	3
Casing hei:	+0	Screen typ:	PL
Top screen:	3	Bottom scr:	35
Screen t 1:	Not Reported	Top scre 1:	0
Bottom s 1:	0	Screen t 2:	Not Reported
Top scre 2:	0	Bottom s 2:	0
Screen dia:	4	Flowing we:	Not Reported
Telescopin:	Not Reported	Log type:	Not Reported
Hrs pumped:	1	Pumping ra:	1
Level befo:	1	Level duri:	1
Test pump:	O	Pump insta:	N
Install pu:	Not Reported	Capacity:	0
Pump hp:	0	Column len:	0
Closed:	Not Reported	Abandoned:	Not Reported
Abandon da:	0	Site id:	MD7000000246729

Map ID: 308

GEOCHECK VERSION 2.1
STATE DATABASE WELL INFORMATION

Objectid:	246730	County let:	MO
Permit:	MO810020	Mgs id:	Not Reported
B1 seq:	Not Reported	B1 recd:	1990 5 9
City:	SILVER SPRING	State:	MD
Zip:	Not Reported	Driller na:	MALECKI, MICHAEL
Driller id:	MWD0422	Est gpm pr:	0
Use for wa:	Test, Observation, Monitoring	Approx dep:	45
Drill meth:	AIR-ROT	Replacemen:	N
Wapid:	Not Reported	Subdivisio:	Not Reported
Section:	Not Reported	Lot:	Not Reported
Nearest to:	SILVER SPRING	Town dista:	0 MI
Town direc:	Not Reported	Road name:	VIERS MILL RD
Road side:	N	Road dista:	75 FT
Tax map:	Not Reported	Block:	Not Reported
Parcel:	Not Reported	N grid83:	152019
E grid83:	395454	Lat dec de:	39.036134
Lon dec de:	-77.052506	Issue date:	1990 514
Special fl:	Not Reported	C1 seq:	Not Reported
C1 recd:	0	Completion:	0
Total dept:	0	Num unsucc:	0
Hydrofract:	Not Reported	Grouted:	Not Reported
Grout type:	Not Reported	Grout top:	0
Grout bott:	0	Casing typ:	Not Reported
Casing dia:	0	Casing dep:	0
Casing hei:	+00	Screen typ:	Not Reported
Top screen:	0	Bottom scr:	0
Screen t 1:	Not Reported	Top scre 1:	0
Bottom s 1:	0	Screen t 2:	Not Reported
Top scre 2:	0	Bottom s 2:	0
Screen dia:	0	Flowing we:	Not Reported
Telescopin:	Not Reported	Log type:	Not Reported
Hrs pumped:	0	Pumping ra:	0
Level befo:	0	Level duri:	0
Test pump:	Not Reported	Pump insta:	Not Reported
Install pu:	Not Reported	Capacity:	0
Pump hp:	0	Column len:	0
Closed:	Not Reported	Abandoned:	Not Reported
Abandon da:	0	Site id:	MD7000000246730

Map ID:	308		
Objectid:	407432	County let:	MO
Permit:	MO940170	Mgs id:	Not Reported
B1 seq:	6246	B1 recd:	19961218
City:	WHEATON	State:	MD
Zip:	20902	Driller na:	CONNELLY CHEW
Driller id:	MGD 62	Est gpm pr:	0
Use for wa:	Test, Observation, Monitoring	Approx dep:	16
Drill meth:	BORED	Replacemen:	N
Wapid:	Not Reported	Subdivisio:	Not Reported
Section:	Not Reported	Lot:	Not Reported
Nearest to:	WHEATON	Town dista:	Not Reported
Town direc:	T	Road name:	VIERS MILL RD
Road side:	N	Road dista:	200 FT
Tax map:	Not Reported	Block:	Not Reported
Parcel:	Not Reported	N grid83:	152019
E grid83:	395454	Lat dec de:	39.036134
Lon dec de:	-77.052506	Issue date:	19961218
Special fl:	Y	C1 seq:	8259
C1 recd:	1997 117	Completion:	1997 1 1
Total dept:	20	Num unsucc:	0

Hydrofract:	N	Grouted:	Y
Grout type:	CM	Grout top:	0
Grout bott:	3	Casing typ:	PL
Casing dia:	4	Casing dep:	5
Casing hei:	Not Reported	Screen typ:	PL
Top screen:	5	Bottom scr:	20
Screen t 1:	Not Reported	Top scre 1:	0
Bottom s 1:	0	Screen t 2:	Not Reported
Top scre 2:	0	Bottom s 2:	0
Screen dia:	4	Flowing we:	Not Reported
Telescopin:	Not Reported	Log type:	Not Reported
Hrs pumped:	1	Pumping ra:	1
Level befo:	1	Level duri:	1
Test pump:	Not Reported	Pump insta:	N
Install pu:	Not Reported	Capacity:	0
Pump hp:	0	Column len:	0
Closed:	Not Reported	Abandoned:	Y
Abandon da:	2005 726	Site id:	MD7000000407432

Map ID:	308		
Objectid:	407433	County let:	MO
Permit:	MO940171	Mgs id:	Not Reported
B1 seq:	7951	B1 recd:	1997 1 3
City:	WHEATON	State:	MD
Zip:	20902	Driller na:	THOMAS CHEW
Driller id:	MGD 62	Est gpm pr:	0
Use for wa:	Test, Observation, Monitoring	Approx dep:	16
Drill meth:	BORED	Replacemen:	N
Wapid:	Not Reported	Subdivisio:	Not Reported
Section:	Not Reported	Lot:	Not Reported
Nearest to:	WHEATON	Town dista:	Not Reported
Town direc:	T	Road name:	VIERS MILL RD
Road side:	N	Road dista:	200 FT
Tax map:	Not Reported	Block:	Not Reported
Parcel:	Not Reported	N grid83:	152019
E grid83:	395454	Lat dec de:	39.036134
Lon dec de:	-77.052506	Issue date:	19961218
Special fl:	Y	C1 seq:	8260
C1 recd:	1997 117	Completion:	1997 1 7
Total dept:	20	Num unsucc:	0
Hydrofract:	N	Grouted:	Y
Grout type:	CM	Grout top:	0
Grout bott:	3	Casing typ:	PL
Casing dia:	4	Casing dep:	5
Casing hei:	Not Reported	Screen typ:	PL
Top screen:	5	Bottom scr:	20
Screen t 1:	Not Reported	Top scre 1:	0
Bottom s 1:	0	Screen t 2:	Not Reported
Top scre 2:	0	Bottom s 2:	0
Screen dia:	4	Flowing we:	Not Reported
Telescopin:	Not Reported	Log type:	Not Reported
Hrs pumped:	1	Pumping ra:	1
Level befo:	1	Level duri:	1
Test pump:	Not Reported	Pump insta:	N
Install pu:	Not Reported	Capacity:	0
Pump hp:	0	Column len:	0
Closed:	Not Reported	Abandoned:	Y
Abandon da:	2005 726	Site id:	MD7000000407433

Map ID: 308

GEOCHECK VERSION 2.1
STATE DATABASE WELL INFORMATION

Objectid:	250226	County let:	MO
Permit:	MO881034	Mgs id:	Not Reported
B1 seq:	Not Reported	B1 recd:	1989 712
City:	SILVER SPRING	State:	MD
Zip:	Not Reported	Driller na:	SAUL, STEPHEN W
Driller id:	MWD0421	Est gpm pr:	0
Use for wa:	Test, Observation, Monitoring	Approx dep:	25
Drill meth:	AIR-ROT	Replacemen:	N
Wapid:	Not Reported	Subdivisio:	Not Reported
Section:	Not Reported	Lot:	Not Reported
Nearest to:	WHEATON	Town dista:	0 MI
Town direc:	Not Reported	Road name:	MALL ENTRANCE RD
Road side:	S	Road dista:	55 FT
Tax map:	Not Reported	Block:	Not Reported
Parcel:	Not Reported	N grid83:	152019
E grid83:	395454	Lat dec de:	39.036134
Lon dec de:	-77.052506	Issue date:	1989 720
Special fl:	Not Reported	C1 seq:	4807
C1 recd:	1989 9 6	Completion:	1989 721
Total dept:	18	Num unsucc:	0
Hydrofract:	Not Reported	Grouted:	Y
Grout type:	CM	Grout top:	0
Grout bott:	12	Casing typ:	PL
Casing dia:	4	Casing dep:	15
Casing hei:	1	Screen typ:	PL
Top screen:	15	Bottom scr:	18
Screen t 1:	Not Reported	Top scre 1:	0
Bottom s 1:	0	Screen t 2:	Not Reported
Top scre 2:	0	Bottom s 2:	0
Screen dia:	4	Flowing we:	Not Reported
Telescopin:	Not Reported	Log type:	Not Reported
Hrs pumped:	1	Pumping ra:	1
Level befo:	1	Level duri:	1
Test pump:	O	Pump insta:	N
Install pu:	Not Reported	Capacity:	0
Pump hp:	0	Column len:	0
Closed:	Not Reported	Abandoned:	Y
Abandon da:	2005 726	Site id:	MD7000000250226

Map ID:	308		
Objectid:	250225	County let:	MO
Permit:	MO881033	Mgs id:	Not Reported
B1 seq:	Not Reported	B1 recd:	1989 712
City:	SILVER SPRING	State:	MD
Zip:	Not Reported	Driller na:	SAUL, STEPHEN W
Driller id:	MWD0421	Est gpm pr:	0
Use for wa:	Test, Observation, Monitoring	Approx dep:	25
Drill meth:	AIR-ROT	Replacemen:	N
Wapid:	Not Reported	Subdivisio:	Not Reported
Section:	Not Reported	Lot:	Not Reported
Nearest to:	WHEATON	Town dista:	0 MI
Town direc:	Not Reported	Road name:	MALL ENTRANCE RD
Road side:	S	Road dista:	40 FT
Tax map:	Not Reported	Block:	Not Reported
Parcel:	Not Reported	N grid83:	152019
E grid83:	395454	Lat dec de:	39.036134
Lon dec de:	-77.052506	Issue date:	1989 720
Special fl:	Not Reported	C1 seq:	4804
C1 recd:	1989 9 6	Completion:	1989 721
Total dept:	18	Num unsucc:	0

Hydrofract:	Not Reported	Grouted:	Y
Grout type:	CM	Grout top:	0
Grout bott:	12	Casing typ:	PL
Casing dia:	4	Casing dep:	15
Casing hei:	1	Screen typ:	PL
Top screen:	15	Bottom scr:	18
Screen t 1:	Not Reported	Top scre 1:	0
Bottom s 1:	0	Screen t 2:	Not Reported
Top scre 2:	0	Bottom s 2:	0
Screen dia:	4	Flowing we:	Not Reported
Telescopin:	Not Reported	Log type:	Not Reported
Hrs pumped:	1	Pumping ra:	1
Level befo:	1	Level duri:	1
Test pump:	O	Pump insta:	N
Install pu:	Not Reported	Capacity:	0
Pump hp:	0	Column len:	0
Closed:	Not Reported	Abandoned:	Not Reported
Abandon da:	0	Site id:	MD7000000250225

Map ID:	309		
Objectid:	530102	County let:	Not Reported
Permit:	PG951790	Mgs id:	Not Reported
B1 seq:	0674	B1 recd:	20081110
City:	FALLSTON	State:	MD
Zip:	21047	Driller na:	MICHAEL BARLOW
Driller id:	MWD 355	Est gpm pr:	0
Use for wa:	Geo-thermal	Approx dep:	350
Drill meth:	AIR-PER	Replacemen:	N
Wapid:	Not Reported	Subdivisio:	Not Reported
Section:	Not Reported	Lot:	Not Reported
Nearest to:	ADELPHI	Town dista:	1
Town direc:	N	Road name:	3303 COLLIER RD
Road side:	S	Road dista:	50 FT
Tax map:	18	Block:	Not Reported
Parcel:	Not Reported	N grid83:	152019
E grid83:	405208	Lat dec de:	39.036131
Lon dec de:	-76.93985	Issue date:	20081030
Special fl:	Not Reported	C1 seq:	4718
C1 recd:	2009 2 5	Completion:	0
Total dept:	350	Num unsucc:	0
Hydrofract:	N	Grouted:	Y
Grout type:	BC	Grout top:	3
Grout bott:	350	Casing typ:	Not Reported
Casing dia:	0	Casing dep:	0
Casing hei:	Not Reported	Screen typ:	Not Reported
Top screen:	0	Bottom scr:	0
Screen t 1:	Not Reported	Top scre 1:	0
Bottom s 1:	0	Screen t 2:	Not Reported
Top scre 2:	0	Bottom s 2:	0
Screen dia:	0	Flowing we:	Not Reported
Telescopin:	Not Reported	Log type:	Not Reported
Hrs pumped:	0	Pumping ra:	0
Level befo:	0	Level duri:	0
Test pump:	Not Reported	Pump insta:	Not Reported
Install pu:	Not Reported	Capacity:	0
Pump hp:	0	Column len:	0
Closed:	Not Reported	Abandoned:	Not Reported
Abandon da:	0	Site id:	MD7000000530102

Map ID: 310

GEOCHECK VERSION 2.1
STATE DATABASE WELL INFORMATION

Objectid:	367620	County let:	PG
Permit:	PG920014	Mgs id:	Not Reported
B1 seq:	6652	B1 recd:	1993 9 9
City:	BELTSVILLE	State:	MD
Zip:	20705	Driller na:	DAN W FINCHAM
Driller id:	MGD 009	Est gpm pr:	0
Use for wa:	Test, Observation, Monitoring	Approx dep:	20
Drill meth:	BORED	Replacemen:	N
Wapid:	Not Reported	Subdivisio:	Not Reported
Section:	Not Reported	Lot:	Not Reported
Nearest to:	BELTSVILLE	Town dista:	Not Reported
Town direc:	Not Reported	Road name:	POULTRY ROAD
Road side:	W	Road dista:	275 FT
Tax map:	Not Reported	Block:	Not Reported
Parcel:	Not Reported	N grid83:	152019
E grid83:	410085	Lat dec de:	39.036089
Lon dec de:	-76.883522	Issue date:	1993 917
Special fl:	Not Reported	C1 seq:	6259
C1 recd:	199310 7	Completion:	1993 924
Total dept:	19	Num unsucc:	0
Hydrofract:	Not Reported	Grouted:	Y
Grout type:	CM	Grout top:	0
Grout bott:	2	Casing typ:	PL
Casing dia:	4	Casing dep:	9
Casing hei:	Not Reported	Screen typ:	PL
Top screen:	9	Bottom scr:	19
Screen t 1:	Not Reported	Top scre 1:	0
Bottom s 1:	0	Screen t 2:	Not Reported
Top scre 2:	0	Bottom s 2:	0
Screen dia:	4	Flowing we:	Not Reported
Telescopin:	Not Reported	Log type:	Not Reported
Hrs pumped:	1	Pumping ra:	1
Level befo:	1	Level duri:	1
Test pump:	O	Pump insta:	N
Install pu:	Not Reported	Capacity:	0
Pump hp:	0	Column len:	0
Closed:	Not Reported	Abandoned:	Not Reported
Abandon da:	0	Site id:	MD7000000367620

Map ID:	310		
Objectid:	367621	County let:	PG
Permit:	PG920015	Mgs id:	Not Reported
B1 seq:	6653	B1 recd:	1993 9 9
City:	BELTSVILLE	State:	MD
Zip:	20705	Driller na:	DAN W FINCHAM
Driller id:	MGD 009	Est gpm pr:	0
Use for wa:	Test, Observation, Monitoring	Approx dep:	20
Drill meth:	BORED	Replacemen:	N
Wapid:	Not Reported	Subdivisio:	Not Reported
Section:	Not Reported	Lot:	Not Reported
Nearest to:	BELTSVILLE	Town dista:	Not Reported
Town direc:	T	Road name:	POULTRY ROAD
Road side:	W	Road dista:	200 FT
Tax map:	Not Reported	Block:	Not Reported
Parcel:	Not Reported	N grid83:	152019
E grid83:	410085	Lat dec de:	39.036089
Lon dec de:	-76.883522	Issue date:	1993 917
Special fl:	Not Reported	C1 seq:	3959
C1 recd:	199310 7	Completion:	1993 923
Total dept:	25	Num unsucc:	0

Hydrofract:	Not Reported	Grouted:	Y
Grout type:	CM	Grout top:	0
Grout bott:	3	Casing typ:	PL
Casing dia:	4	Casing dep:	10
Casing hei:	Not Reported	Screen typ:	PL
Top screen:	10	Bottom scr:	25
Screen t 1:	Not Reported	Top scre 1:	0
Bottom s 1:	0	Screen t 2:	Not Reported
Top scre 2:	0	Bottom s 2:	0
Screen dia:	4	Flowing we:	Not Reported
Telescopin:	Not Reported	Log type:	Not Reported
Hrs pumped:	1	Pumping ra:	1
Level befo:	1	Level duri:	1
Test pump:	O	Pump insta:	N
Install pu:	Not Reported	Capacity:	0
Pump hp:	0	Column len:	0
Closed:	Not Reported	Abandoned:	Not Reported
Abandon da:	0	Site id:	MD7000000367621

Map ID:	310		
Objectid:	367628	County let:	PG
Permit:	PG920013	Mgs id:	Not Reported
B1 seq:	6651	B1 recd:	1993 9 9
City:	BELTSVILLE	State:	MD
Zip:	20705	Driller na:	DAN W FINCHAM
Driller id:	MGD 009	Est gpm pr:	0
Use for wa:	Test, Observation, Monitoring	Approx dep:	20
Drill meth:	BORED	Replacemen:	N
Wapid:	Not Reported	Subdivisio:	Not Reported
Section:	Not Reported	Lot:	Not Reported
Nearest to:	BELTSVILLE	Town dista:	Not Reported
Town direc:	T	Road name:	POULTRY ROAD
Road side:	W	Road dista:	250 FT
Tax map:	Not Reported	Block:	Not Reported
Parcel:	Not Reported	N grid83:	152019
E grid83:	410085	Lat dec de:	39.036089
Lon dec de:	-76.883522	Issue date:	1993 917
Special fl:	Not Reported	C1 seq:	6258
C1 recd:	199310 7	Completion:	1993 923
Total dept:	25	Num unsucc:	0
Hydrofract:	Not Reported	Grouted:	Y
Grout type:	CM	Grout top:	0
Grout bott:	3	Casing typ:	PL
Casing dia:	4	Casing dep:	10
Casing hei:	Not Reported	Screen typ:	PL
Top screen:	10	Bottom scr:	25
Screen t 1:	Not Reported	Top scre 1:	0
Bottom s 1:	0	Screen t 2:	Not Reported
Top scre 2:	0	Bottom s 2:	0
Screen dia:	4	Flowing we:	Not Reported
Telescopin:	Not Reported	Log type:	Not Reported
Hrs pumped:	1	Pumping ra:	1
Level befo:	1	Level duri:	1
Test pump:	O	Pump insta:	N
Install pu:	Not Reported	Capacity:	0
Pump hp:	0	Column len:	0
Closed:	Not Reported	Abandoned:	Not Reported
Abandon da:	0	Site id:	MD7000000367628

Map ID: 311

GEOCHECK VERSION 2.1
STATE DATABASE WELL INFORMATION

Objectid:	374841	County let:	PG
Permit:	PG921247	Mgs id:	Not Reported
B1 seq:	8483	B1 recd:	1996 4 3
City:	BELTSVILLE	State:	MD
Zip:	20705	Driller na:	WALTER CONNELLY
Driller id:	MGD 035	Est gpm pr:	0
Use for wa:	Test, Observation, Monitoring	Approx dep:	30
Drill meth:	BORED	Replacemen:	N
Wapid:	Not Reported	Subdivisio:	Not Reported
Section:	Not Reported	Lot:	Not Reported
Nearest to:	GREENBELT	Town dista:	1
Town direc:	N	Road name:	ZOOLOGY RD
Road side:	W	Road dista:	400 FT
Tax map:	Not Reported	Block:	Not Reported
Parcel:	Not Reported	N grid83:	152019
E grid83:	410694	Lat dec de:	39.036081
Lon dec de:	-76.87648	Issue date:	1996 4 3
Special fl:	Not Reported	C1 seq:	Not Reported
C1 recd:	0	Completion:	0
Total dept:	0	Num unsucc:	0
Hydrofract:	Not Reported	Grouted:	Not Reported
Grout type:	Not Reported	Grout top:	0
Grout bott:	0	Casing typ:	Not Reported
Casing dia:	0	Casing dep:	0
Casing hei:	Not Reported	Screen typ:	Not Reported
Top screen:	0	Bottom scr:	0
Screen t 1:	Not Reported	Top scre 1:	0
Bottom s 1:	0	Screen t 2:	Not Reported
Top scre 2:	0	Bottom s 2:	0
Screen dia:	0	Flowing we:	Not Reported
Telescopin:	Not Reported	Log type:	Not Reported
Hrs pumped:	0	Pumping ra:	0
Level befo:	0	Level duri:	0
Test pump:	Not Reported	Pump insta:	Not Reported
Install pu:	Not Reported	Capacity:	0
Pump hp:	0	Column len:	0
Closed:	Not Reported	Abandoned:	Not Reported
Abandon da:	0	Site id:	MD7000000374841

Map ID:	311		
Objectid:	374830	County let:	PG
Permit:	PG921250	Mgs id:	Not Reported
B1 seq:	8486	B1 recd:	1996 4 3
City:	BELTSVILLE	State:	MD
Zip:	20705	Driller na:	WALTER T CONNELLY
Driller id:	MGD 035	Est gpm pr:	0
Use for wa:	Test, Observation, Monitoring	Approx dep:	30
Drill meth:	BORED	Replacemen:	N
Wapid:	Not Reported	Subdivisio:	Not Reported
Section:	Not Reported	Lot:	Not Reported
Nearest to:	GREENBELT	Town dista:	1
Town direc:	N	Road name:	ZOOLOGY
Road side:	W	Road dista:	400
Tax map:	Not Reported	Block:	Not Reported
Parcel:	Not Reported	N grid83:	152019
E grid83:	410694	Lat dec de:	39.036081
Lon dec de:	-76.87648	Issue date:	1996 4 3
Special fl:	Not Reported	C1 seq:	Not Reported
C1 recd:	0	Completion:	0
Total dept:	0	Num unsucc:	0

Hydrofract:	Not Reported	Grouted:	Not Reported
Grout type:	Not Reported	Grout top:	0
Grout bott:	0	Casing typ:	Not Reported
Casing dia:	0	Casing dep:	0
Casing hei:	Not Reported	Screen typ:	Not Reported
Top screen:	0	Bottom scr:	0
Screen t 1:	Not Reported	Top scre 1:	0
Bottom s 1:	0	Screen t 2:	Not Reported
Top scre 2:	0	Bottom s 2:	0
Screen dia:	0	Flowing we:	Not Reported
Telescopin:	Not Reported	Log type:	Not Reported
Hrs pumped:	0	Pumping ra:	0
Level befo:	0	Level duri:	0
Test pump:	Not Reported	Pump insta:	Not Reported
Install pu:	Not Reported	Capacity:	0
Pump hp:	0	Column len:	0
Closed:	Not Reported	Abandoned:	Not Reported
Abandon da:	0	Site id:	MD7000000374830

Map ID:	311		
Objectid:	374843	County let:	PG
Permit:	PG921249	Mgs id:	Not Reported
B1 seq:	8485	B1 recd:	1996 4 3
City:	BELTSVILLE	State:	MD
Zip:	20705	Driller na:	WALTER CONNELLY
Driller id:	MGD 035	Est gpm pr:	0
Use for wa:	Test, Observation, Monitoring	Approx dep:	30
Drill meth:	BORED	Replacemen:	N
Wapid:	Not Reported	Subdivisio:	Not Reported
Section:	Not Reported	Lot:	Not Reported
Nearest to:	GREENBELT	Town dista:	1
Town direc:	N	Road name:	ZOOLOGY
Road side:	W	Road dista:	400 FT
Tax map:	Not Reported	Block:	Not Reported
Parcel:	Not Reported	N grid83:	152019
E grid83:	410694	Lat dec de:	39.036081
Lon dec de:	-76.87648	Issue date:	1996 4 3
Special fl:	Not Reported	C1 seq:	Not Reported
C1 recd:	0	Completion:	0
Total dept:	0	Num unsucc:	0
Hydrofract:	Not Reported	Grouted:	Not Reported
Grout type:	Not Reported	Grout top:	0
Grout bott:	0	Casing typ:	Not Reported
Casing dia:	0	Casing dep:	0
Casing hei:	Not Reported	Screen typ:	Not Reported
Top screen:	0	Bottom scr:	0
Screen t 1:	Not Reported	Top scre 1:	0
Bottom s 1:	0	Screen t 2:	Not Reported
Top scre 2:	0	Bottom s 2:	0
Screen dia:	0	Flowing we:	Not Reported
Telescopin:	Not Reported	Log type:	Not Reported
Hrs pumped:	0	Pumping ra:	0
Level befo:	0	Level duri:	0
Test pump:	Not Reported	Pump insta:	Not Reported
Install pu:	Not Reported	Capacity:	0
Pump hp:	0	Column len:	0
Closed:	Not Reported	Abandoned:	Not Reported
Abandon da:	0	Site id:	MD7000000374843

Map ID: 311

GEOCHECK VERSION 2.1
STATE DATABASE WELL INFORMATION

Objectid:	374842	County let:	PG
Permit:	PG921248	Mgs id:	Not Reported
B1 seq:	8484	B1 recd:	1996 4 3
City:	BELTSVILLE	State:	MD
Zip:	20705	Driller na:	WALTER CONNELLY
Driller id:	MGD 035	Est gpm pr:	0
Use for wa:	Test, Observation, Monitoring	Approx dep:	30
Drill meth:	BORED	Replacemen:	N
Wapid:	Not Reported	Subdivisio:	Not Reported
Section:	Not Reported	Lot:	Not Reported
Nearest to:	GREENBELT	Town dista:	1
Town direc:	N	Road name:	ZOOLOGY RD
Road side:	W	Road dista:	400 FT
Tax map:	Not Reported	Block:	Not Reported
Parcel:	Not Reported	N grid83:	152019
E grid83:	410694	Lat dec de:	39.036081
Lon dec de:	-76.87648	Issue date:	1996 4 3
Special fl:	Not Reported	C1 seq:	Not Reported
C1 recd:	0	Completion:	0
Total dept:	0	Num unsucc:	0
Hydrofract:	Not Reported	Grouted:	Not Reported
Grout type:	Not Reported	Grout top:	0
Grout bott:	0	Casing typ:	Not Reported
Casing dia:	0	Casing dep:	0
Casing hei:	Not Reported	Screen typ:	Not Reported
Top screen:	0	Bottom scr:	0
Screen t 1:	Not Reported	Top scre 1:	0
Bottom s 1:	0	Screen t 2:	Not Reported
Top scre 2:	0	Bottom s 2:	0
Screen dia:	0	Flowing we:	Not Reported
Telescopin:	Not Reported	Log type:	Not Reported
Hrs pumped:	0	Pumping ra:	0
Level befo:	0	Level duri:	0
Test pump:	Not Reported	Pump insta:	Not Reported
Install pu:	Not Reported	Capacity:	0
Pump hp:	0	Column len:	0
Closed:	Not Reported	Abandoned:	Not Reported
Abandon da:	0	Site id:	MD7000000374842

Map ID:	312		
Objectid:	469354	County let:	Not Reported
Permit:	PG941623	Mgs id:	Not Reported
B1 seq:	6801	B1 recd:	200010 5
City:	BELTSVILLE	State:	MD
Zip:	20705	Driller na:	J A PADGETT JR
Driller id:	MGD 36	Est gpm pr:	0
Use for wa:	Test, Observation, Monitoring	Approx dep:	45
Drill meth:	BORED	Replacemen:	Y
Wapid:	Not Reported	Subdivisio:	Not Reported
Section:	Not Reported	Lot:	MW-1
Nearest to:	BELTSVILLE	Town dista:	3
Town direc:	E	Road name:	POWDER MILL RD
Road side:	N	Road dista:	950 FT
Tax map:	Not Reported	Block:	Not Reported
Parcel:	Not Reported	N grid83:	152019
E grid83:	412218	Lat dec de:	39.036062
Lon dec de:	-76.858878	Issue date:	2000 926
Special fl:	Not Reported	C1 seq:	Not Reported
C1 recd:	0	Completion:	0
Total dept:	0	Num unsucc:	0

Hydrofract:	Not Reported	Grouted:	Not Reported
Grout type:	Not Reported	Grout top:	0
Grout bott:	0	Casing typ:	Not Reported
Casing dia:	0	Casing dep:	0
Casing hei:	Not Reported	Screen typ:	Not Reported
Top screen:	0	Bottom scr:	0
Screen t 1:	Not Reported	Top scre 1:	0
Bottom s 1:	0	Screen t 2:	Not Reported
Top scre 2:	0	Bottom s 2:	0
Screen dia:	0	Flowing we:	Not Reported
Telescopin:	Not Reported	Log type:	Not Reported
Hrs pumped:	0	Pumping ra:	0
Level befo:	0	Level duri:	0
Test pump:	Not Reported	Pump insta:	Not Reported
Install pu:	Not Reported	Capacity:	0
Pump hp:	0	Column len:	0
Closed:	Not Reported	Abandoned:	Not Reported
Abandon da:	0	Site id:	MD7000000469354

Map ID:	312		
Objectid:	469356	County let:	Not Reported
Permit:	PG941624	Mgs id:	Not Reported
B1 seq:	6802	B1 recd:	200010 5
City:	BELTSVILLE	State:	MD
Zip:	20705	Driller na:	J A PADGETT JR
Driller id:	MGD 36	Est gpm pr:	0
Use for wa:	Test, Observation, Monitoring	Approx dep:	40
Drill meth:	BORED	Replacemen:	Y
Wapid:	Not Reported	Subdivisio:	Not Reported
Section:	Not Reported	Lot:	MW-2
Nearest to:	BELTSVILLE	Town dista:	3
Town direc:	E	Road name:	POWDER MILL RD
Road side:	N	Road dista:	1200FT
Tax map:	Not Reported	Block:	Not Reported
Parcel:	Not Reported	N grid83:	152019
E grid83:	412218	Lat dec de:	39.036062
Lon dec de:	-76.858878	Issue date:	2000 926
Special fl:	Not Reported	C1 seq:	Not Reported
C1 recd:	0	Completion:	0
Total dept:	0	Num unsucc:	0
Hydrofract:	Not Reported	Grouted:	Not Reported
Grout type:	Not Reported	Grout top:	0
Grout bott:	0	Casing typ:	Not Reported
Casing dia:	0	Casing dep:	0
Casing hei:	Not Reported	Screen typ:	Not Reported
Top screen:	0	Bottom scr:	0
Screen t 1:	Not Reported	Top scre 1:	0
Bottom s 1:	0	Screen t 2:	Not Reported
Top scre 2:	0	Bottom s 2:	0
Screen dia:	0	Flowing we:	Not Reported
Telescopin:	Not Reported	Log type:	Not Reported
Hrs pumped:	0	Pumping ra:	0
Level befo:	0	Level duri:	0
Test pump:	Not Reported	Pump insta:	Not Reported
Install pu:	Not Reported	Capacity:	0
Pump hp:	0	Column len:	0
Closed:	Not Reported	Abandoned:	Not Reported
Abandon da:	0	Site id:	MD7000000469356

Map ID: 313

GEOCHECK VERSION 2.1
STATE DATABASE WELL INFORMATION

Objectid:	541641	County let:	Not Reported
Permit:	MO100036	Mgs id:	Not Reported
B1 seq:	8705	B1 recd:	0
City:	SILVER SPRING	State:	MD
Zip:	20903	Driller na:	MARSHAL ARNETTE
Driller id:	MSD 106	Est gpm pr:	0
Use for wa:	Geo-thermal	Approx dep:	500
Drill meth:	AIR-PER	Replacemen:	N
Wapid:	Not Reported	Subdivisio:	FDA CHILDCARE CENTER
Section:	Not Reported	Lot:	Not Reported
Nearest to:	SILVER SPRING	Town dista:	Not Reported
Town direc:	T	Road name:	10903 NEW HAMPSHIRE
Road side:	Not Reported	Road dista:	Not Reported
Tax map:	KQ21	Block:	Not Reported
Parcel:	P700	N grid83:	0
E grid83:	0	Lat dec de:	39.035639
Lon dec de:	-76.976439	Issue date:	2011 323
Special fl:	Y	C1 seq:	0001
C1 recd:	0	Completion:	2011 7 1
Total dept:	500	Num unsucc:	0
Hydrofract:	Not Reported	Grouted:	Y
Grout type:	BC	Grout top:	0
Grout bott:	500	Casing typ:	Not Reported
Casing dia:	0	Casing dep:	0
Casing hei:	Not Reported	Screen typ:	Not Reported
Top screen:	0	Bottom scr:	0
Screen t 1:	Not Reported	Top scre 1:	0
Bottom s 1:	0	Screen t 2:	Not Reported
Top scre 2:	0	Bottom s 2:	0
Screen dia:	0	Flowing we:	Not Reported
Telescopin:	Not Reported	Log type:	Not Reported
Hrs pumped:	0	Pumping ra:	0
Level befo:	0	Level duri:	0
Test pump:	Not Reported	Pump insta:	Not Reported
Install pu:	Not Reported	Capacity:	0
Pump hp:	0	Column len:	0
Closed:	Not Reported	Abandoned:	Not Reported
Abandon da:	0	Site id:	MD7000000541641

Map ID:	314		
Objectid:	542038	County let:	MO
Permit:	MO100034	Mgs id:	Not Reported
B1 seq:	8704	B1 recd:	0
City:	SILVER SPRING	State:	MD
Zip:	20903	Driller na:	MARSHAL ARNETTE
Driller id:	MSD 106	Est gpm pr:	0
Use for wa:	Geo-thermal	Approx dep:	500
Drill meth:	AIR-PER	Replacemen:	N
Wapid:	Not Reported	Subdivisio:	FDA CHILDCARE CENTER
Section:	Not Reported	Lot:	Not Reported
Nearest to:	SILVER SPRING	Town dista:	Not Reported
Town direc:	T	Road name:	10903 NEW HAMPSHIRE
Road side:	Not Reported	Road dista:	Not Reported
Tax map:	KQ21	Block:	Not Reported
Parcel:	P700	N grid83:	0
E grid83:	0	Lat dec de:	39.034803
Lon dec de:	-76.98355	Issue date:	2011 323
Special fl:	Y	C1 seq:	0002
C1 recd:	0	Completion:	2011 7 1
Total dept:	500	Num unsucc:	0

Hydrofract:	Not Reported	Grouted:	Not Reported
Grout type:	CM	Grout top:	0
Grout bott:	500	Casing typ:	Not Reported
Casing dia:	0	Casing dep:	0
Casing hei:	Not Reported	Screen typ:	Not Reported
Top screen:	0	Bottom scr:	0
Screen t 1:	Not Reported	Top scre 1:	0
Bottom s 1:	0	Screen t 2:	Not Reported
Top scre 2:	0	Bottom s 2:	0
Screen dia:	0	Flowing we:	Not Reported
Telescopin:	Not Reported	Log type:	Not Reported
Hrs pumped:	0	Pumping ra:	0
Level befo:	0	Level duri:	0
Test pump:	Not Reported	Pump insta:	Not Reported
Install pu:	Not Reported	Capacity:	0
Pump hp:	0	Column len:	0
Closed:	Not Reported	Abandoned:	Not Reported
Abandon da:	0	Site id:	MD7000000542038

Map ID:	317		
Objectid:	349836	County let:	PG
Permit:	PG920973	Mgs id:	Not Reported
B1 seq:	2223	B1 recd:	1996 826
City:	BELTSVILLE	State:	MD
Zip:	20705	Driller na:	WILLIAM J JEFFERYS
Driller id:	MSD 036	Est gpm pr:	300
Use for wa:	Test, Observation, Monitoring	Approx dep:	250
Drill meth:	REV-ROT	Replacemen:	N
Wapid:	PG1990G012	Subdivisio:	BLDG 10
Section:	Not Reported	Lot:	Not Reported
Nearest to:	BELTSVILLE	Town dista:	2
Town direc:	E	Road name:	CENTER ROAD
Road side:	E	Road dista:	150 FT
Tax map:	Not Reported	Block:	Not Reported
Parcel:	Not Reported	N grid83:	151738
E grid83:	411117	Lat dec de:	39.033546
Lon dec de:	-76.871601	Issue date:	1996 8 7
Special fl:	Not Reported	C1 seq:	5032
C1 recd:	19961022	Completion:	1996 8 8
Total dept:	155	Num unsucc:	0
Hydrofract:	Not Reported	Grouted:	Y
Grout type:	CM	Grout top:	0
Grout bott:	75	Casing typ:	PL
Casing dia:	10	Casing dep:	125
Casing hei:	+3	Screen typ:	ST
Top screen:	125	Bottom scr:	155
Screen t 1:	Not Reported	Top scre 1:	0
Bottom s 1:	0	Screen t 2:	Not Reported
Top scre 2:	0	Bottom s 2:	0
Screen dia:	10	Flowing we:	Not Reported
Telescopin:	Not Reported	Log type:	Not Reported
Hrs pumped:	8	Pumping ra:	300
Level befo:	34	Level duri:	120
Test pump:	S	Pump insta:	Y
Install pu:	S	Capacity:	300
Pump hp:	15	Column len:	126
Closed:	Not Reported	Abandoned:	Not Reported
Abandon da:	0	Site id:	MD7000000349836

Map ID: 318

GEOCHECK VERSION 2.1
STATE DATABASE WELL INFORMATION

Objectid:	254592	County let:	PG
Permit:	PG730623	Mgs id:	Not Reported
B1 seq:	Not Reported	B1 recd:	19761117
City:	BELTSVILLE	State:	MD
Zip:	Not Reported	Driller na:	FRANK'S WELL DRLG CO
Driller id:	MWD0005	Est gpm pr:	100
Use for wa:	Industrial, Commercial, State and Federal Gov.		
Approx dep:	300	Drill meth:	ROTARY
Replacemen:	Y	Wapid:	PG1990G012
Subdivisio:	HILLCULTURE AREA	Section:	Not Reported
Lot:	Not Reported	Nearest to:	BELTSVILLE
Town dista:	0 MI	Town direc:	Not Reported
Road name:	BEAVER DAM RD	Road side:	S
Road dista:	1 MI	Tax map:	Not Reported
Block:	Not Reported	Parcel:	Not Reported
N grid83:	151732	E grid83:	411289
Lat dec de:	39.03349	Lon dec de:	-76.869614
Issue date:	197611 5	Special fl:	Not Reported
C1 seq:	Not Reported	C1 recd:	1977 4 5
Completion:	1977 321	Total dept:	255
Num unsucc:	0	Hydrofract:	Not Reported
Grouted:	Not Reported	Grout type:	Not Reported
Grout top:	0	Grout bott:	0
Casing typ:	ST	Casing dia:	8
Casing dep:	235	Casing hei:	+01
Screen typ:	ST	Top screen:	235
Bottom scr:	255	Screen t 1:	Not Reported
Top scre 1:	0	Bottom s 1:	0
Screen t 2:	Not Reported	Top scre 2:	0
Bottom s 2:	0	Screen dia:	8
Flowing we:	Not Reported	Telescopin:	Not Reported
Log type:	Not Reported	Hrs pumped:	8
Pumping ra:	160	Level befo:	53
Level duri:	93	Test pump:	S
Pump insta:	Not Reported	Install pu:	Not Reported
Capacity:	170	Pump hp:	15
Column len:	181	Closed:	Not Reported
Abandoned:	Not Reported	Abandon da:	0
Site id:	MD7000000254592		

Map ID:	319		
Objectid:	512532	County let:	Not Reported
Permit:	MO950220	Mgs id:	Not Reported
B1 seq:	3024	B1 recd:	2006 830
City:	PHILADELPHIA	State:	PA
Zip:	19103	Driller na:	STEPHEN SAUL
Driller id:	MWD 421	Est gpm pr:	0
Use for wa:	Test, Observation, Monitoring	Approx dep:	10
Drill meth:	BORED	Replacemen:	N
Wapid:	Not Reported	Subdivisio:	Not Reported
Section:	Not Reported	Lot:	17
Nearest to:	SILVER SPRING	Town dista:	2
Town direc:	NE	Road name:	10810 COLUMBIA PIKE
Road side:	W	Road dista:	15 FT
Tax map:	JQ51	Block:	4
Parcel:	933	N grid83:	151714
E grid83:	399721	Lat dec de:	39.0334
Lon dec de:	-77.003219	Issue date:	2006 828
Special fl:	Not Reported	C1 seq:	1736
C1 recd:	200610 2	Completion:	2006 829

Total dept:	20	Num unsucc:	0
Hydrofract:	N	Grouted:	Y
Grout type:	BC	Grout top:	0
Grout bott:	2	Casing typ:	PL
Casing dia:	4	Casing dep:	4
Casing hei:	Not Reported	Screen typ:	PL
Top screen:	4	Bottom scr:	20
Screen t 1:	Not Reported	Top scre 1:	0
Bottom s 1:	0	Screen t 2:	Not Reported
Top scre 2:	0	Bottom s 2:	0
Screen dia:	4	Flowing we:	Not Reported
Telescopin:	Not Reported	Log type:	Not Reported
Hrs pumped:	0	Pumping ra:	0
Level befo:	0	Level duri:	0
Test pump:	Not Reported	Pump insta:	N
Install pu:	Not Reported	Capacity:	0
Pump hp:	0	Column len:	0
Closed:	Not Reported	Abandoned:	Y
Abandon da:	200612 8	Site id:	MD7000000512532

Map ID:	319		
Objectid:	512548	County let:	Not Reported
Permit:	MO950218	Mgs id:	Not Reported
B1 seq:	3001	B1 recd:	2006 830
City:	PHILADELPHIA	State:	PA
Zip:	19103	Driller na:	STEPHEN SAUL
Driller id:	MWD 421	Est gpm pr:	0
Use for wa:	Test, Observation, Monitoring	Approx dep:	10
Drill meth:	BORED	Replacemen:	N
Wapid:	Not Reported	Subdivisio:	Not Reported
Section:	Not Reported	Lot:	17
Nearest to:	SILVER SPRING	Town dista:	2
Town direc:	NE	Road name:	10810 COLUMBIA PIKE
Road side:	W	Road dista:	65 FT
Tax map:	JQ51	Block:	4
Parcel:	833	N grid83:	151714
E grid83:	399721	Lat dec de:	39.0334
Lon dec de:	-77.003219	Issue date:	2006 828
Special fl:	Not Reported	C1 seq:	1738
C1 recd:	200610 2	Completion:	2006 829
Total dept:	15	Num unsucc:	0
Hydrofract:	N	Grouted:	Y
Grout type:	BC	Grout top:	0
Grout bott:	1	Casing typ:	PL
Casing dia:	4	Casing dep:	3
Casing hei:	Not Reported	Screen typ:	PL
Top screen:	3	Bottom scr:	15
Screen t 1:	Not Reported	Top scre 1:	0
Bottom s 1:	0	Screen t 2:	Not Reported
Top scre 2:	0	Bottom s 2:	0
Screen dia:	4	Flowing we:	Not Reported
Telescopin:	Not Reported	Log type:	Not Reported
Hrs pumped:	0	Pumping ra:	0
Level befo:	0	Level duri:	0
Test pump:	Not Reported	Pump insta:	N
Install pu:	Not Reported	Capacity:	0
Pump hp:	0	Column len:	0
Closed:	Not Reported	Abandoned:	Y
Abandon da:	200612 8	Site id:	MD7000000512548

Map ID: 319

GEOCHECK VERSION 2.1
STATE DATABASE WELL INFORMATION

Objectid:	512531	County let:	Not Reported
Permit:	MO950219	Mgs id:	Not Reported
B1 seq:	3023	B1 recd:	2006 830
City:	PHILADELPHIA	State:	PA
Zip:	19103	Driller na:	STEPHEN SAUL
Driller id:	MWD 421	Est gpm pr:	0
Use for wa:	Test, Observation, Monitoring	Approx dep:	10
Drill meth:	BORED	Replacemen:	N
Wapid:	Not Reported	Subdivisio:	Not Reported
Section:	Not Reported	Lot:	17
Nearest to:	SILVER SPRING	Town dista:	2
Town direc:	NE	Road name:	10810 COLUMBIA PIKE
Road side:	W	Road dista:	25 FT
Tax map:	JQ51	Block:	4
Parcel:	933	N grid83:	151714
E grid83:	399721	Lat dec de:	39.0334
Lon dec de:	-77.003219	Issue date:	2006 828
Special fl:	Not Reported	C1 seq:	1737
C1 recd:	200610 2	Completion:	2006 9 8
Total dept:	15	Num unsucc:	0
Hydrofract:	N	Grouted:	Y
Grout type:	BC	Grout top:	0
Grout bott:	1	Casing typ:	PL
Casing dia:	4	Casing dep:	3
Casing hei:	Not Reported	Screen typ:	PL
Top screen:	3	Bottom scr:	15
Screen t 1:	Not Reported	Top scre 1:	0
Bottom s 1:	0	Screen t 2:	Not Reported
Top scre 2:	0	Bottom s 2:	0
Screen dia:	4	Flowing we:	Not Reported
Telescopin:	Not Reported	Log type:	Not Reported
Hrs pumped:	0	Pumping ra:	0
Level befo:	0	Level duri:	0
Test pump:	Not Reported	Pump insta:	N
Install pu:	Not Reported	Capacity:	0
Pump hp:	0	Column len:	0
Closed:	Not Reported	Abandoned:	Y
Abandon da:	200612 8	Site id:	MD7000000512531

Map ID:	320		
Objectid:	343959	County let:	MO
Permit:	MO930720	Mgs id:	Not Reported
B1 seq:	7724	B1 recd:	199511 3
City:	SILVER SPRING	State:	MD
Zip:	20901	Driller na:	DAN W. FINEHAM
Driller id:	MGD0009	Est gpm pr:	0
Use for wa:	Test, Observation, Monitoring	Approx dep:	40
Drill meth:	BORED	Replacemen:	N
Wapid:	Not Reported	Subdivisio:	Not Reported
Section:	Not Reported	Lot:	Not Reported
Nearest to:	SILVER SPRING	Town dista:	2
Town direc:	NE	Road name:	COLUMBIA PIKE ROUTE
Road side:	E	Road dista:	90 FT
Tax map:	Not Reported	Block:	Not Reported
Parcel:	Not Reported	N grid83:	151714
E grid83:	400026	Lat dec de:	39.0334
Lon dec de:	-76.999699	Issue date:	19951114
Special fl:	Y	C1 seq:	5267
C1 recd:	19951212	Completion:	19951127
Total dept:	10	Num unsucc:	0

Hydrofract:	Not Reported	Grouted:	Y
Grout type:	CM	Grout top:	0
Grout bott:	0	Casing typ:	Not Reported
Casing dia:	0	Casing dep:	0
Casing hei:	-0	Screen typ:	PL
Top screen:	0	Bottom scr:	10
Screen t 1:	Not Reported	Top scre 1:	0
Bottom s 1:	0	Screen t 2:	Not Reported
Top scre 2:	0	Bottom s 2:	0
Screen dia:	2	Flowing we:	Not Reported
Telescopin:	Not Reported	Log type:	Not Reported
Hrs pumped:	1	Pumping ra:	1
Level befo:	1	Level duri:	1
Test pump:	O	Pump insta:	N
Install pu:	Not Reported	Capacity:	0
Pump hp:	0	Column len:	0
Closed:	A	Abandoned:	Not Reported
Abandon da:	0	Site id:	MD7000000343959

Map ID:	320		
Objectid:	343962	County let:	MO
Permit:	MO930723	Mgs id:	Not Reported
B1 seq:	7727	B1 recd:	199511 3
City:	SILVER SPRING	State:	MD
Zip:	20901	Driller na:	DAN W. FINCHAM
Driller id:	MGD0009	Est gpm pr:	0
Use for wa:	Test, Observation, Monitoring	Approx dep:	40
Drill meth:	BORED	Replacemen:	N
Wapid:	Not Reported	Subdivisio:	Not Reported
Section:	Not Reported	Lot:	Not Reported
Nearest to:	SILVER SPRING	Town dista:	2
Town direc:	NE	Road name:	COLUMBIA PIKE ROUTE
Road side:	E	Road dista:	30 FT
Tax map:	Not Reported	Block:	Not Reported
Parcel:	Not Reported	N grid83:	151714
E grid83:	400026	Lat dec de:	39.0334
Lon dec de:	-76.999699	Issue date:	19951114
Special fl:	Y	C1 seq:	5270
C1 recd:	19951212	Completion:	19951127
Total dept:	10	Num unsucc:	0
Hydrofract:	Not Reported	Grouted:	Y
Grout type:	CM	Grout top:	0
Grout bott:	0	Casing typ:	Not Reported
Casing dia:	0	Casing dep:	0
Casing hei:	-0	Screen typ:	PL
Top screen:	0	Bottom scr:	10
Screen t 1:	Not Reported	Top scre 1:	0
Bottom s 1:	0	Screen t 2:	Not Reported
Top scre 2:	0	Bottom s 2:	0
Screen dia:	0	Flowing we:	Not Reported
Telescopin:	Not Reported	Log type:	Not Reported
Hrs pumped:	1	Pumping ra:	1
Level befo:	1	Level duri:	1
Test pump:	O	Pump insta:	N
Install pu:	Not Reported	Capacity:	0
Pump hp:	0	Column len:	0
Closed:	A	Abandoned:	Not Reported
Abandon da:	0	Site id:	MD7000000343962

Map ID: 320

GEOCHECK VERSION 2.1
STATE DATABASE WELL INFORMATION

Objectid:	343961	County let:	MO
Permit:	MO930722	Mgs id:	Not Reported
B1 seq:	7723	B1 recd:	199511 3
City:	SILVER SPRING	State:	MD
Zip:	20901	Driller na:	DAN W. FINEHAM
Driller id:	MGD0009	Est gpm pr:	0
Use for wa:	Test, Observation, Monitoring	Approx dep:	40
Drill meth:	BORED	Replacemen:	N
Wapid:	Not Reported	Subdivisio:	Not Reported
Section:	Not Reported	Lot:	Not Reported
Nearest to:	SILVER SPRING	Town dista:	2
Town direc:	NE	Road name:	COLUMBIA PIKE ROUTE
Road side:	E	Road dista:	70 FT
Tax map:	Not Reported	Block:	Not Reported
Parcel:	Not Reported	N grid83:	151714
E grid83:	400026	Lat dec de:	39.0334
Lon dec de:	-76.999699	Issue date:	19951114
Special fl:	Y	C1 seq:	5269
C1 recd:	19951212	Completion:	19951127
Total dept:	10	Num unsucc:	0
Hydrofract:	Not Reported	Grouted:	Y
Grout type:	CM	Grout top:	0
Grout bott:	0	Casing typ:	Not Reported
Casing dia:	0	Casing dep:	0
Casing hei:	-0	Screen typ:	PL
Top screen:	0	Bottom scr:	10
Screen t 1:	Not Reported	Top scre 1:	0
Bottom s 1:	0	Screen t 2:	Not Reported
Top scre 2:	0	Bottom s 2:	0
Screen dia:	2	Flowing we:	Not Reported
Telescopin:	Not Reported	Log type:	Not Reported
Hrs pumped:	1	Pumping ra:	1
Level befo:	1	Level duri:	1
Test pump:	O	Pump insta:	N
Install pu:	Not Reported	Capacity:	0
Pump hp:	0	Column len:	0
Closed:	A	Abandoned:	Not Reported
Abandon da:	0	Site id:	MD7000000343961

Map ID:	320		
Objectid:	343960	County let:	MO
Permit:	MO930721	Mgs id:	Not Reported
B1 seq:	7725	B1 recd:	199511 3
City:	SILVER SPRING	State:	MD
Zip:	20901	Driller na:	DAN W. FINEHAM
Driller id:	MGD0009	Est gpm pr:	0
Use for wa:	Test, Observation, Monitoring	Approx dep:	40
Drill meth:	BORED	Replacemen:	N
Wapid:	Not Reported	Subdivisio:	Not Reported
Section:	Not Reported	Lot:	Not Reported
Nearest to:	SILVER SPRING	Town dista:	2
Town direc:	NE	Road name:	COLUMBIA PIKE ROUTE
Road side:	E	Road dista:	50 FT
Tax map:	Not Reported	Block:	Not Reported
Parcel:	Not Reported	N grid83:	151714
E grid83:	400026	Lat dec de:	39.0334
Lon dec de:	-76.999699	Issue date:	19951114
Special fl:	Y	C1 seq:	5268
C1 recd:	19951212	Completion:	19951127
Total dept:	10	Num unsucc:	0

Hydrofract:	Not Reported	Grouted:	Y
Grout type:	Not Reported	Grout top:	0
Grout bott:	0	Casing typ:	Not Reported
Casing dia:	0	Casing dep:	0
Casing hei:	-0	Screen typ:	PL
Top screen:	0	Bottom scr:	10
Screen t 1:	Not Reported	Top scre 1:	0
Bottom s 1:	0	Screen t 2:	Not Reported
Top scre 2:	0	Bottom s 2:	0
Screen dia:	2	Flowing we:	Not Reported
Telescopin:	Not Reported	Log type:	Not Reported
Hrs pumped:	1	Pumping ra:	1
Level befo:	1	Level duri:	1
Test pump:	O	Pump insta:	Not Reported
Install pu:	Not Reported	Capacity:	0
Pump hp:	0	Column len:	0
Closed:	A	Abandoned:	Not Reported
Abandon da:	0	Site id:	MD7000000343960

Map ID:	321		
Objectid:	250080	County let:	MO
Permit:	MO880865	Mgs id:	Not Reported
B1 seq:	5367	B1 recd:	1989 519
City:	SILVER SPRING	State:	MD
Zip:	20903	Driller na:	MICHAEL W. HUBER
Driller id:	MWD0336	Est gpm pr:	0
Use for wa:	Test, Observation, Monitoring	Approx dep:	30
Drill meth:	BORED	Replacemen:	N
Wapid:	Not Reported	Subdivisio:	Not Reported
Section:	Not Reported	Lot:	Not Reported
Nearest to:	SILVER SPRING	Town dista:	0
Town direc:	T	Road name:	ERICASSON RD.
Road side:	N	Road dista:	50 FT
Tax map:	Not Reported	Block:	Not Reported
Parcel:	Not Reported	N grid83:	151714
E grid83:	401550	Lat dec de:	39.033399
Lon dec de:	-76.982097	Issue date:	1989 530
Special fl:	Y	C1 seq:	4446
C1 recd:	19891122	Completion:	19891012
Total dept:	31	Num unsucc:	0
Hydrofract:	Not Reported	Grouted:	Y
Grout type:	CM	Grout top:	0
Grout bott:	14	Casing typ:	PL
Casing dia:	2	Casing dep:	16
Casing hei:	+2	Screen typ:	PL
Top screen:	16	Bottom scr:	31
Screen t 1:	Not Reported	Top scre 1:	0
Bottom s 1:	0	Screen t 2:	Not Reported
Top scre 2:	0	Bottom s 2:	0
Screen dia:	2	Flowing we:	Not Reported
Telescopin:	Not Reported	Log type:	Not Reported
Hrs pumped:	1	Pumping ra:	1
Level befo:	1	Level duri:	1
Test pump:	O	Pump insta:	N
Install pu:	Not Reported	Capacity:	0
Pump hp:	0	Column len:	0
Closed:	Not Reported	Abandoned:	Y
Abandon da:	2002 912	Site id:	MD7000000250080

Map ID: 322

GEOCHECK VERSION 2.1
STATE DATABASE WELL INFORMATION

Objectid:	408575	County let:	MO
Permit:	MO940256	Mgs id:	Not Reported
B1 seq:	3991	B1 recd:	1997 319
City:	BALTIMORE	State:	MD
Zip:	21230	Driller na:	WILLIAM KRINER
Driller id:	MWD 316	Est gpm pr:	0
Use for wa:	Test, Observation, Monitoring	Approx dep:	40
Drill meth:	BORED	Replacemen:	N
Wapid:	Not Reported	Subdivisio:	HARRY DIAMOND LAB
Section:	Not Reported	Lot:	Not Reported
Nearest to:	ADELPHI	Town dista:	2
Town direc:	N	Road name:	PATROL ROAD
Road side:	E	Road dista:	130 FT
Tax map:	Not Reported	Block:	Not Reported
Parcel:	Not Reported	N grid83:	151714
E grid83:	402769	Lat dec de:	39.033396
Lon dec de:	-76.968015	Issue date:	1997 327
Special fl:	Y	C1 seq:	2317
C1 recd:	1997 515	Completion:	1997 425
Total dept:	45	Num unsucc:	0
Hydrofract:	Not Reported	Grouted:	Y
Grout type:	CM	Grout top:	0
Grout bott:	11	Casing typ:	PL
Casing dia:	2	Casing dep:	18
Casing hei:	+3	Screen typ:	PL
Top screen:	18	Bottom scr:	38
Screen t 1:	Not Reported	Top scre 1:	0
Bottom s 1:	0	Screen t 2:	Not Reported
Top scre 2:	0	Bottom s 2:	0
Screen dia:	2	Flowing we:	Not Reported
Telescopin:	T	Log type:	Not Reported
Hrs pumped:	0	Pumping ra:	0
Level befo:	0	Level duri:	0
Test pump:	Not Reported	Pump insta:	N
Install pu:	Not Reported	Capacity:	0
Pump hp:	0	Column len:	0
Closed:	Not Reported	Abandoned:	Y
Abandon da:	2003 2 5	Site id:	MD7000000408575

Map ID:	323		
Objectid:	250597	County let:	MO
Permit:	MO881583	Mgs id:	Not Reported
B1 seq:	Not Reported	B1 recd:	1990 821
City:	SILVER SPRING	State:	MD
Zip:	20903	Driller na:	MICHAEL W HUBER
Driller id:	MWD0000	Est gpm pr:	0
Use for wa:	Test, Observation, Monitoring	Approx dep:	15
Drill meth:	BORED	Replacemen:	N
Wapid:	Not Reported	Subdivisio:	Not Reported
Section:	Not Reported	Lot:	Not Reported
Nearest to:	Not Reported	Town dista:	Not Reported
Town direc:	Not Reported	Road name:	MONROE LOOP
Road side:	W	Road dista:	50 FT
Tax map:	Not Reported	Block:	Not Reported
Parcel:	Not Reported	N grid83:	151714
E grid83:	403379	Lat dec de:	39.033394
Lon dec de:	-76.960974	Issue date:	1990 831
Special fl:	Not Reported	C1 seq:	Not Reported
C1 recd:	1991 212	Completion:	19901214
Total dept:	9	Num unsucc:	0

Hydrofract:	Not Reported	Grouted:	Y
Grout type:	CM	Grout top:	0
Grout bott:	4	Casing typ:	PL
Casing dia:	4	Casing dep:	5
Casing hei:	-00	Screen typ:	PL
Top screen:	5	Bottom scr:	9
Screen t 1:	Not Reported	Top scre 1:	0
Bottom s 1:	0	Screen t 2:	Not Reported
Top scre 2:	0	Bottom s 2:	0
Screen dia:	4	Flowing we:	Not Reported
Telescopin:	Not Reported	Log type:	Not Reported
Hrs pumped:	0	Pumping ra:	0
Level befo:	0	Level duri:	0
Test pump:	O	Pump insta:	Not Reported
Install pu:	Not Reported	Capacity:	0
Pump hp:	0	Column len:	0
Closed:	Not Reported	Abandoned:	Not Reported
Abandon da:	0	Site id:	MD7000000250597

Map ID:	323		
Objectid:	250598	County let:	MO
Permit:	MO881584	Mgs id:	Not Reported
B1 seq:	Not Reported	B1 recd:	1990 821
City:	SILVER SPRING	State:	MD
Zip:	20903	Driller na:	MICHAEL W HUBER
Driller id:	MWD0000	Est gpm pr:	0
Use for wa:	Test, Observation, Monitoring	Approx dep:	15
Drill meth:	BORED	Replacemen:	N
Wapid:	Not Reported	Subdivisio:	Not Reported
Section:	Not Reported	Lot:	Not Reported
Nearest to:	Not Reported	Town dista:	Not Reported
Town direc:	Not Reported	Road name:	MONROE LOOP
Road side:	W	Road dista:	70 FT
Tax map:	Not Reported	Block:	Not Reported
Parcel:	Not Reported	N grid83:	151714
E grid83:	403379	Lat dec de:	39.033394
Lon dec de:	-76.960974	Issue date:	1990 831
Special fl:	Not Reported	C1 seq:	Not Reported
C1 recd:	1991 212	Completion:	19901214
Total dept:	9	Num unsucc:	0
Hydrofract:	Not Reported	Grouted:	Y
Grout type:	CM	Grout top:	0
Grout bott:	4	Casing typ:	PL
Casing dia:	4	Casing dep:	5
Casing hei:	-00	Screen typ:	PL
Top screen:	5	Bottom scr:	9
Screen t 1:	Not Reported	Top scre 1:	0
Bottom s 1:	0	Screen t 2:	Not Reported
Top scre 2:	0	Bottom s 2:	0
Screen dia:	4	Flowing we:	Not Reported
Telescopin:	Not Reported	Log type:	Not Reported
Hrs pumped:	0	Pumping ra:	0
Level befo:	0	Level duri:	0
Test pump:	O	Pump insta:	Not Reported
Install pu:	Not Reported	Capacity:	0
Pump hp:	0	Column len:	0
Closed:	Not Reported	Abandoned:	Not Reported
Abandon da:	0	Site id:	MD7000000250598

Map ID: 324

GEOCHECK VERSION 2.1
STATE DATABASE WELL INFORMATION

Objectid:	251249	County let:	MO
Permit:	MO882444	Mgs id:	Not Reported
B1 seq:	Not Reported	B1 recd:	1992 515
City:	WASHINGTON	State:	DC
Zip:	20307	Driller na:	IAN A VOLEM
Driller id:	MWD492	Est gpm pr:	0
Use for wa:	Test, Observation, Monitoring	Approx dep:	35
Drill meth:	BORED	Replacemen:	N
Wapid:	Not Reported	Subdivisio:	Not Reported
Section:	Not Reported	Lot:	Not Reported
Nearest to:	WHEATON	Town dista:	0
Town direc:	T	Road name:	MCMAHON ROAD
Road side:	N	Road dista:	5 FT
Tax map:	Not Reported	Block:	Not Reported
Parcel:	Not Reported	N grid83:	151714
E grid83:	396369	Lat dec de:	39.033393
Lon dec de:	-77.041943	Issue date:	1992 521
Special fl:	Not Reported	C1 seq:	Not Reported
C1 recd:	1992 710	Completion:	1992 527
Total dept:	25	Num unsucc:	0
Hydrofract:	Not Reported	Grouted:	Y
Grout type:	CM	Grout top:	0
Grout bott:	2	Casing typ:	PL
Casing dia:	4	Casing dep:	5
Casing hei:	+01	Screen typ:	PL
Top screen:	20	Bottom scr:	25
Screen t 1:	Not Reported	Top scre 1:	0
Bottom s 1:	0	Screen t 2:	Not Reported
Top scre 2:	0	Bottom s 2:	0
Screen dia:	4	Flowing we:	Not Reported
Telescopin:	Not Reported	Log type:	Not Reported
Hrs pumped:	1	Pumping ra:	2
Level befo:	14	Level duri:	23
Test pump:	S	Pump insta:	N
Install pu:	Not Reported	Capacity:	0
Pump hp:	0	Column len:	0
Closed:	Not Reported	Abandoned:	Not Reported
Abandon da:	0	Site id:	MD7000000251249

Map ID:	324		
Objectid:	251248	County let:	MO
Permit:	MO882443	Mgs id:	Not Reported
B1 seq:	Not Reported	B1 recd:	1992 515
City:	WASHINGTON	State:	DC
Zip:	20307	Driller na:	IAN A VOLEM
Driller id:	MWD492	Est gpm pr:	0
Use for wa:	Test, Observation, Monitoring	Approx dep:	35
Drill meth:	BORED	Replacemen:	N
Wapid:	Not Reported	Subdivisio:	Not Reported
Section:	Not Reported	Lot:	Not Reported
Nearest to:	WHEATON	Town dista:	0
Town direc:	T	Road name:	MCMAHON ROAD
Road side:	N	Road dista:	25 FT
Tax map:	Not Reported	Block:	Not Reported
Parcel:	Not Reported	N grid83:	151714
E grid83:	396369	Lat dec de:	39.033393
Lon dec de:	-77.041943	Issue date:	1992 521
Special fl:	Not Reported	C1 seq:	Not Reported
C1 recd:	1992 710	Completion:	1992 527
Total dept:	25	Num unsucc:	0

Hydrofract:	Not Reported	Grouted:	Y
Grout type:	CM	Grout top:	0
Grout bott:	2	Casing typ:	PL
Casing dia:	4	Casing dep:	5
Casing hei:	+01	Screen typ:	PL
Top screen:	20	Bottom scr:	25
Screen t 1:	Not Reported	Top scre 1:	0
Bottom s 1:	0	Screen t 2:	Not Reported
Top scre 2:	0	Bottom s 2:	0
Screen dia:	4	Flowing we:	Not Reported
Telescopin:	Not Reported	Log type:	Not Reported
Hrs pumped:	1	Pumping ra:	2
Level befo:	7	Level duri:	24
Test pump:	S	Pump insta:	N
Install pu:	Not Reported	Capacity:	0
Pump hp:	0	Column len:	0
Closed:	Not Reported	Abandoned:	Not Reported
Abandon da:	0	Site id:	MD7000000251248

Map ID:	324		
Objectid:	251251	County let:	MO
Permit:	MO882446	Mgs id:	Not Reported
B1 seq:	Not Reported	B1 recd:	1992 515
City:	WASHINGTON	State:	DC
Zip:	20307	Driller na:	IAN A VOLEM
Driller id:	MWD492	Est gpm pr:	0
Use for wa:	Test, Observation, Monitoring	Approx dep:	35
Drill meth:	BORED	Replacemen:	N
Wapid:	Not Reported	Subdivisio:	Not Reported
Section:	Not Reported	Lot:	Not Reported
Nearest to:	WHEATON	Town dista:	0
Town direc:	T	Road name:	MCMAHON ROAD
Road side:	N	Road dista:	96 FT
Tax map:	Not Reported	Block:	Not Reported
Parcel:	Not Reported	N grid83:	151714
E grid83:	396369	Lat dec de:	39.033393
Lon dec de:	-77.041943	Issue date:	1992 521
Special fl:	Not Reported	C1 seq:	Not Reported
C1 recd:	1992 710	Completion:	1992 527
Total dept:	25	Num unsucc:	0
Hydrofract:	Not Reported	Grouted:	Y
Grout type:	CM	Grout top:	0
Grout bott:	2	Casing typ:	PL
Casing dia:	4	Casing dep:	4
Casing hei:	+01	Screen typ:	PL
Top screen:	20	Bottom scr:	25
Screen t 1:	Not Reported	Top scre 1:	0
Bottom s 1:	0	Screen t 2:	Not Reported
Top scre 2:	0	Bottom s 2:	0
Screen dia:	4	Flowing we:	Not Reported
Telescopin:	Not Reported	Log type:	Not Reported
Hrs pumped:	1	Pumping ra:	2
Level befo:	7	Level duri:	24
Test pump:	S	Pump insta:	Not Reported
Install pu:	Not Reported	Capacity:	0
Pump hp:	0	Column len:	0
Closed:	Not Reported	Abandoned:	Not Reported
Abandon da:	0	Site id:	MD7000000251251

Map ID: 324

GEOCHECK VERSION 2.1
STATE DATABASE WELL INFORMATION

Objectid:	251250	County let:	MO
Permit:	MO882445	Mgs id:	Not Reported
B1 seq:	Not Reported	B1 recd:	1992 515
City:	WASHINGTON	State:	DC
Zip:	20307	Driller na:	IAN A VOLEM
Driller id:	MWD492	Est gpm pr:	0
Use for wa:	Test, Observation, Monitoring	Approx dep:	35
Drill meth:	BORED	Replacemen:	N
Wapid:	Not Reported	Subdivisio:	Not Reported
Section:	Not Reported	Lot:	Not Reported
Nearest to:	WHEATON	Town dista:	0
Town direc:	T	Road name:	MCMAHON ROAD
Road side:	N	Road dista:	5 FT
Tax map:	Not Reported	Block:	Not Reported
Parcel:	Not Reported	N grid83:	151714
E grid83:	396369	Lat dec de:	39.033393
Lon dec de:	-77.041943	Issue date:	1992 521
Special fl:	Not Reported	C1 seq:	Not Reported
C1 recd:	1992 710	Completion:	1992 527
Total dept:	27	Num unsucc:	0
Hydrofract:	Not Reported	Grouted:	Y
Grout type:	CM	Grout top:	0
Grout bott:	2	Casing typ:	PL
Casing dia:	4	Casing dep:	7
Casing hei:	+01	Screen typ:	PL
Top screen:	20	Bottom scr:	27
Screen t 1:	Not Reported	Top scre 1:	0
Bottom s 1:	0	Screen t 2:	Not Reported
Top scre 2:	0	Bottom s 2:	0
Screen dia:	4	Flowing we:	Not Reported
Telescopin:	Not Reported	Log type:	Not Reported
Hrs pumped:	1	Pumping ra:	1
Level befo:	16	Level duri:	26
Test pump:	S	Pump insta:	N
Install pu:	Not Reported	Capacity:	0
Pump hp:	0	Column len:	0
Closed:	Not Reported	Abandoned:	Not Reported
Abandon da:	0	Site id:	MD7000000251250

Map ID:	325		
Objectid:	469327	County let:	Not Reported
Permit:	PG941674	Mgs id:	Not Reported
B1 seq:	3603	B1 recd:	20001128
City:	ADELPHI	State:	MD
Zip:	20873	Driller na:	GARY DUANE MANERS
Driller id:	MWD 996	Est gpm pr:	0
Use for wa:	Test, Observation, Monitoring	Approx dep:	30
Drill meth:	BORED	Replacemen:	N
Wapid:	Not Reported	Subdivisio:	Not Reported
Section:	Not Reported	Lot:	Not Reported
Nearest to:	ADELPHI	Town dista:	2
Town direc:	N	Road name:	FLORAL DRIVE
Road side:	S	Road dista:	20 FT
Tax map:	Not Reported	Block:	Not Reported
Parcel:	Not Reported	N grid83:	151714
E grid83:	403684	Lat dec de:	39.033393
Lon dec de:	-76.957454	Issue date:	20001113
Special fl:	Not Reported	C1 seq:	Not Reported
C1 recd:	0	Completion:	0
Total dept:	0	Num unsucc:	0

Hydrofract:	Not Reported	Grouted:	Not Reported
Grout type:	Not Reported	Grout top:	0
Grout bott:	0	Casing typ:	Not Reported
Casing dia:	0	Casing dep:	0
Casing hei:	Not Reported	Screen typ:	Not Reported
Top screen:	0	Bottom scr:	0
Screen t 1:	Not Reported	Top scre 1:	0
Bottom s 1:	0	Screen t 2:	Not Reported
Top scre 2:	0	Bottom s 2:	0
Screen dia:	0	Flowing we:	Not Reported
Telescopin:	Not Reported	Log type:	Not Reported
Hrs pumped:	0	Pumping ra:	0
Level befo:	0	Level duri:	0
Test pump:	Not Reported	Pump insta:	Not Reported
Install pu:	Not Reported	Capacity:	0
Pump hp:	0	Column len:	0
Closed:	Not Reported	Abandoned:	Not Reported
Abandon da:	0	Site id:	MD7000000469327

Map ID:	325		
Objectid:	469616	County let:	Not Reported
Permit:	PG940963	Mgs id:	Not Reported
B1 seq:	4394	B1 recd:	1999 5 4
City:	SILVER SPRING	State:	MD
Zip:	20907	Driller na:	ROBERT STEVENS
Driller id:	MGD 17	Est gpm pr:	0
Use for wa:	Test, Observation, Monitoring	Approx dep:	20
Drill meth:	BORED	Replacemen:	N
Wapid:	Not Reported	Subdivisio:	NSWC WHITE OAK
Section:	Not Reported	Lot:	Not Reported
Nearest to:	SILVER SPRING	Town dista:	7
Town direc:	NE	Road name:	FLORAL DRIVE
Road side:	S	Road dista:	85 FT
Tax map:	Not Reported	Block:	Not Reported
Parcel:	Not Reported	N grid83:	151714
E grid83:	403684	Lat dec de:	39.033393
Lon dec de:	-76.957454	Issue date:	1999 5 7
Special fl:	Not Reported	C1 seq:	Not Reported
C1 recd:	0	Completion:	0
Total dept:	0	Num unsucc:	0
Hydrofract:	Not Reported	Grouted:	Not Reported
Grout type:	Not Reported	Grout top:	0
Grout bott:	0	Casing typ:	Not Reported
Casing dia:	0	Casing dep:	0
Casing hei:	Not Reported	Screen typ:	Not Reported
Top screen:	0	Bottom scr:	0
Screen t 1:	Not Reported	Top scre 1:	0
Bottom s 1:	0	Screen t 2:	Not Reported
Top scre 2:	0	Bottom s 2:	0
Screen dia:	0	Flowing we:	Not Reported
Telescopin:	Not Reported	Log type:	Not Reported
Hrs pumped:	0	Pumping ra:	0
Level befo:	0	Level duri:	0
Test pump:	Not Reported	Pump insta:	Not Reported
Install pu:	Not Reported	Capacity:	0
Pump hp:	0	Column len:	0
Closed:	Not Reported	Abandoned:	Not Reported
Abandon da:	0	Site id:	MD7000000469616

Map ID: 325

GEOCHECK VERSION 2.1
STATE DATABASE WELL INFORMATION

Objectid:	469326	County let:	Not Reported
Permit:	PG941673	Mgs id:	Not Reported
B1 seq:	3602	B1 recd:	20001128
City:	ADELPHI	State:	MD
Zip:	20873	Driller na:	GARY DUANE MANERS
Driller id:	MWD 996	Est gpm pr:	0
Use for wa:	Test, Observation, Monitoring	Approx dep:	31
Drill meth:	BORED	Replacemen:	N
Wapid:	Not Reported	Subdivisio:	Not Reported
Section:	Not Reported	Lot:	Not Reported
Nearest to:	ADELPHI	Town dista:	2
Town direc:	N	Road name:	FLORAL DRIVE
Road side:	S	Road dista:	20 FT
Tax map:	Not Reported	Block:	Not Reported
Parcel:	Not Reported	N grid83:	151714
E grid83:	403684	Lat dec de:	39.033393
Lon dec de:	-76.957454	Issue date:	20001113
Special fl:	Not Reported	C1 seq:	Not Reported
C1 recd:	0	Completion:	0
Total dept:	0	Num unsucc:	0
Hydrofract:	Not Reported	Grouted:	Not Reported
Grout type:	Not Reported	Grout top:	0
Grout bott:	0	Casing typ:	Not Reported
Casing dia:	0	Casing dep:	0
Casing hei:	Not Reported	Screen typ:	Not Reported
Top screen:	0	Bottom scr:	0
Screen t 1:	Not Reported	Top scre 1:	0
Bottom s 1:	0	Screen t 2:	Not Reported
Top scre 2:	0	Bottom s 2:	0
Screen dia:	0	Flowing we:	Not Reported
Telescopin:	Not Reported	Log type:	Not Reported
Hrs pumped:	0	Pumping ra:	0
Level befo:	0	Level duri:	0
Test pump:	Not Reported	Pump insta:	Not Reported
Install pu:	Not Reported	Capacity:	0
Pump hp:	0	Column len:	0
Closed:	Not Reported	Abandoned:	Not Reported
Abandon da:	0	Site id:	MD7000000469326

Map ID:	325		
Objectid:	469324	County let:	Not Reported
Permit:	PG941671	Mgs id:	Not Reported
B1 seq:	3600	B1 recd:	20001128
City:	ADELPHI	State:	MD
Zip:	20873	Driller na:	GARY DUANE MANERS
Driller id:	MWD 996	Est gpm pr:	0
Use for wa:	Test, Observation, Monitoring	Approx dep:	16
Drill meth:	BORED	Replacemen:	N
Wapid:	Not Reported	Subdivisio:	Not Reported
Section:	Not Reported	Lot:	Not Reported
Nearest to:	ADELPHI	Town dista:	2
Town direc:	N	Road name:	FLORAL DRIVE
Road side:	N	Road dista:	250 FT
Tax map:	Not Reported	Block:	Not Reported
Parcel:	Not Reported	N grid83:	151714
E grid83:	403684	Lat dec de:	39.033393
Lon dec de:	-76.957454	Issue date:	20001113
Special fl:	Not Reported	C1 seq:	Not Reported
C1 recd:	0	Completion:	0
Total dept:	0	Num unsucc:	0

Hydrofract:	Not Reported	Grouted:	Not Reported
Grout type:	Not Reported	Grout top:	0
Grout bott:	0	Casing typ:	Not Reported
Casing dia:	0	Casing dep:	0
Casing hei:	Not Reported	Screen typ:	Not Reported
Top screen:	0	Bottom scr:	0
Screen t 1:	Not Reported	Top scre 1:	0
Bottom s 1:	0	Screen t 2:	Not Reported
Top scre 2:	0	Bottom s 2:	0
Screen dia:	0	Flowing we:	Not Reported
Telescopin:	Not Reported	Log type:	Not Reported
Hrs pumped:	0	Pumping ra:	0
Level befo:	0	Level duri:	0
Test pump:	Not Reported	Pump insta:	Not Reported
Install pu:	Not Reported	Capacity:	0
Pump hp:	0	Column len:	0
Closed:	Not Reported	Abandoned:	Y
Abandon da:	2007 8 2	Site id:	MD7000000469324

Map ID:	325		
Objectid:	469325	County let:	Not Reported
Permit:	PG941672	Mgs id:	Not Reported
B1 seq:	3601	B1 recd:	20001128
City:	ADELPHI	State:	MD
Zip:	20873	Driller na:	GARY DUANE MANERS
Driller id:	MWD 996	Est gpm pr:	0
Use for wa:	Test, Observation, Monitoring	Approx dep:	31
Drill meth:	BORED	Replacemen:	N
Wapid:	Not Reported	Subdivisio:	Not Reported
Section:	Not Reported	Lot:	Not Reported
Nearest to:	ADELPHI	Town dista:	2
Town direc:	N	Road name:	FLORAL DRIVE
Road side:	N	Road dista:	225 FT
Tax map:	Not Reported	Block:	Not Reported
Parcel:	Not Reported	N grid83:	151714
E grid83:	403684	Lat dec de:	39.033393
Lon dec de:	-76.957454	Issue date:	20001113
Special fl:	Not Reported	C1 seq:	Not Reported
C1 recd:	0	Completion:	0
Total dept:	0	Num unsucc:	0
Hydrofract:	Not Reported	Grouted:	Not Reported
Grout type:	Not Reported	Grout top:	0
Grout bott:	0	Casing typ:	Not Reported
Casing dia:	0	Casing dep:	0
Casing hei:	Not Reported	Screen typ:	Not Reported
Top screen:	0	Bottom scr:	0
Screen t 1:	Not Reported	Top scre 1:	0
Bottom s 1:	0	Screen t 2:	Not Reported
Top scre 2:	0	Bottom s 2:	0
Screen dia:	0	Flowing we:	Not Reported
Telescopin:	Not Reported	Log type:	Not Reported
Hrs pumped:	0	Pumping ra:	0
Level befo:	0	Level duri:	0
Test pump:	Not Reported	Pump insta:	Not Reported
Install pu:	Not Reported	Capacity:	0
Pump hp:	0	Column len:	0
Closed:	Not Reported	Abandoned:	Y
Abandon da:	2007 8 2	Site id:	MD7000000469325

Map ID: 325

GEOCHECK VERSION 2.1
STATE DATABASE WELL INFORMATION

Objectid:	371649	County let:	PG
Permit:	PG921278	Mgs id:	Not Reported
B1 seq:	5419	B1 recd:	1996 520
City:	BALTIMORE	State:	MD
Zip:	21230	Driller na:	WILLIAM KRINER
Driller id:	MWD 316	Est gpm pr:	0
Use for wa:	Test, Observation, Monitoring	Approx dep:	70
Drill meth:	BORED	Replacemen:	N
Wapid:	Not Reported	Subdivisio:	HARRY DIAMOND LAB
Section:	Not Reported	Lot:	Not Reported
Nearest to:	ADELPHI MD	Town dista:	2
Town direc:	N	Road name:	FLORAL DRIVE
Road side:	S	Road dista:	55 FT
Tax map:	Not Reported	Block:	Not Reported
Parcel:	Not Reported	N grid83:	151714
E grid83:	403684	Lat dec de:	39.033393
Lon dec de:	-76.957454	Issue date:	1996 521
Special fl:	Not Reported	C1 seq:	5384
C1 recd:	1996 8 6	Completion:	1996 521
Total dept:	75	Num unsucc:	0
Hydrofract:	Not Reported	Grouted:	Y
Grout type:	CM	Grout top:	0
Grout bott:	52	Casing typ:	PL
Casing dia:	2	Casing dep:	65
Casing hei:	+2	Screen typ:	PL
Top screen:	65	Bottom scr:	75
Screen t 1:	Not Reported	Top scre 1:	0
Bottom s 1:	0	Screen t 2:	Not Reported
Top scre 2:	0	Bottom s 2:	0
Screen dia:	2	Flowing we:	Not Reported
Telescopin:	Not Reported	Log type:	Not Reported
Hrs pumped:	0	Pumping ra:	0
Level befo:	0	Level duri:	0
Test pump:	Not Reported	Pump insta:	N
Install pu:	Not Reported	Capacity:	0
Pump hp:	0	Column len:	0
Closed:	Not Reported	Abandoned:	Not Reported
Abandon da:	0	Site id:	MD7000000371649

Map ID:	325		
Objectid:	371651	County let:	PG
Permit:	PG921272	Mgs id:	Not Reported
B1 seq:	3994	B1 recd:	1996 520
City:	BALTIMORE	State:	MD
Zip:	21230	Driller na:	WILLIAM KRINER
Driller id:	MWD 316	Est gpm pr:	0
Use for wa:	Test, Observation, Monitoring	Approx dep:	40
Drill meth:	BORED	Replacemen:	N
Wapid:	Not Reported	Subdivisio:	HARRY DIAMOND LAB
Section:	Not Reported	Lot:	Not Reported
Nearest to:	ADELPHI MD	Town dista:	2
Town direc:	N	Road name:	FLORAL DRIVE
Road side:	N	Road dista:	780 FT
Tax map:	Not Reported	Block:	Not Reported
Parcel:	Not Reported	N grid83:	151714
E grid83:	403684	Lat dec de:	39.033393
Lon dec de:	-76.957454	Issue date:	1996 521
Special fl:	Not Reported	C1 seq:	5399
C1 recd:	1996 8 6	Completion:	1996 530
Total dept:	37	Num unsucc:	0

Hydrofract:	Not Reported	Grouted:	Y
Grout type:	BC	Grout top:	0
Grout bott:	10	Casing typ:	PL
Casing dia:	2	Casing dep:	16
Casing hei:	+2	Screen typ:	PL
Top screen:	16	Bottom scr:	36
Screen t 1:	Not Reported	Top scre 1:	0
Bottom s 1:	0	Screen t 2:	Not Reported
Top scre 2:	0	Bottom s 2:	0
Screen dia:	2	Flowing we:	Not Reported
Telescopin:	Not Reported	Log type:	Not Reported
Hrs pumped:	0	Pumping ra:	0
Level befo:	0	Level duri:	0
Test pump:	Not Reported	Pump insta:	N
Install pu:	Not Reported	Capacity:	0
Pump hp:	0	Column len:	0
Closed:	Not Reported	Abandoned:	Not Reported
Abandon da:	0	Site id:	MD7000000371651

Map ID:	325		
Objectid:	371648	County let:	PG
Permit:	PG921277	Mgs id:	Not Reported
B1 seq:	5420	B1 recd:	1996 520
City:	BALTIMORE	State:	MD
Zip:	21230	Driller na:	WILLIAM KRINER
Driller id:	MWD 316	Est gpm pr:	0
Use for wa:	Test, Observation, Monitoring	Approx dep:	40
Drill meth:	BORED	Replacemen:	N
Wapid:	Not Reported	Subdivisio:	HARRY DIAMOND LAB
Section:	Not Reported	Lot:	Not Reported
Nearest to:	ADELPHI MD	Town dista:	2
Town direc:	N	Road name:	FLORAL DRIVE
Road side:	N	Road dista:	120 FT
Tax map:	Not Reported	Block:	Not Reported
Parcel:	Not Reported	N grid83:	151714
E grid83:	403684	Lat dec de:	39.033393
Lon dec de:	-76.957454	Issue date:	1996 521
Special fl:	Not Reported	C1 seq:	5386
C1 recd:	1996 8 6	Completion:	1996 515
Total dept:	25	Num unsucc:	0
Hydrofract:	Not Reported	Grouted:	Y
Grout type:	BC	Grout top:	0
Grout bott:	3	Casing typ:	PL
Casing dia:	1	Casing dep:	5
Casing hei:	+2	Screen typ:	PL
Top screen:	5	Bottom scr:	25
Screen t 1:	Not Reported	Top scre 1:	0
Bottom s 1:	0	Screen t 2:	Not Reported
Top scre 2:	0	Bottom s 2:	0
Screen dia:	1	Flowing we:	Not Reported
Telescopin:	Not Reported	Log type:	Not Reported
Hrs pumped:	0	Pumping ra:	0
Level befo:	0	Level duri:	0
Test pump:	Not Reported	Pump insta:	N
Install pu:	Not Reported	Capacity:	0
Pump hp:	0	Column len:	0
Closed:	Not Reported	Abandoned:	Not Reported
Abandon da:	0	Site id:	MD7000000371648

Map ID: 325

GEOCHECK VERSION 2.1
STATE DATABASE WELL INFORMATION

Objectid:	469617	County let:	Not Reported
Permit:	PG940964	Mgs id:	Not Reported
B1 seq:	4395	B1 recd:	1999 5 4
City:	SILVER SPRING	State:	MD
Zip:	20907	Driller na:	ROBERT STEVENS
Driller id:	MGD 17	Est gpm pr:	0
Use for wa:	Test, Observation, Monitoring	Approx dep:	20
Drill meth:	BORED	Replacemen:	N
Wapid:	Not Reported	Subdivisio:	NSWC WHITE OAK
Section:	Not Reported	Lot:	Not Reported
Nearest to:	SILVER SPRING	Town dista:	7
Town direc:	NE	Road name:	FLORAL DRIVE
Road side:	S	Road dista:	18 FT
Tax map:	Not Reported	Block:	Not Reported
Parcel:	Not Reported	N grid83:	151714
E grid83:	403684	Lat dec de:	39.033393
Lon dec de:	-76.957454	Issue date:	1999 5 7
Special fl:	Not Reported	C1 seq:	Not Reported
C1 recd:	0	Completion:	0
Total dept:	0	Num unsucc:	0
Hydrofract:	Not Reported	Grouted:	Not Reported
Grout type:	Not Reported	Grout top:	0
Grout bott:	0	Casing typ:	Not Reported
Casing dia:	0	Casing dep:	0
Casing hei:	Not Reported	Screen typ:	Not Reported
Top screen:	0	Bottom scr:	0
Screen t 1:	Not Reported	Top scre 1:	0
Bottom s 1:	0	Screen t 2:	Not Reported
Top scre 2:	0	Bottom s 2:	0
Screen dia:	0	Flowing we:	Not Reported
Telescopin:	Not Reported	Log type:	Not Reported
Hrs pumped:	0	Pumping ra:	0
Level befo:	0	Level duri:	0
Test pump:	Not Reported	Pump insta:	Not Reported
Install pu:	Not Reported	Capacity:	0
Pump hp:	0	Column len:	0
Closed:	Not Reported	Abandoned:	Not Reported
Abandon da:	0	Site id:	MD7000000469617

Map ID:	325		
Objectid:	371647	County let:	PG
Permit:	PG921276	Mgs id:	Not Reported
B1 seq:	0214	B1 recd:	1996 520
City:	BALTIMORE	State:	MD
Zip:	21230	Driller na:	WILLIAM KRINER
Driller id:	MWD 316	Est gpm pr:	0
Use for wa:	Test, Observation, Monitoring	Approx dep:	40
Drill meth:	BORED	Replacemen:	N
Wapid:	Not Reported	Subdivisio:	HARRY DIAMOND LAB
Section:	Not Reported	Lot:	Not Reported
Nearest to:	ADELPHI MD	Town dista:	2
Town direc:	Not Reported	Road name:	FLORAL DRIVE
Road side:	N	Road dista:	340 FT
Tax map:	Not Reported	Block:	Not Reported
Parcel:	Not Reported	N grid83:	151714
E grid83:	403684	Lat dec de:	39.033393
Lon dec de:	-76.957454	Issue date:	1996 521
Special fl:	Not Reported	C1 seq:	5387
C1 recd:	1996 8 6	Completion:	1996 521
Total dept:	24	Num unsucc:	0

Hydrofract:	Not Reported	Grouted:	Y
Grout type:	BC	Grout top:	0
Grout bott:	2	Casing typ:	PL
Casing dia:	1	Casing dep:	5
Casing hei:	+2	Screen typ:	PL
Top screen:	5	Bottom scr:	25
Screen t 1:	Not Reported	Top scre 1:	0
Bottom s 1:	0	Screen t 2:	Not Reported
Top scre 2:	0	Bottom s 2:	0
Screen dia:	1	Flowing we:	Not Reported
Telescopin:	Not Reported	Log type:	Not Reported
Hrs pumped:	0	Pumping ra:	0
Level befo:	0	Level duri:	0
Test pump:	Not Reported	Pump insta:	N
Install pu:	Not Reported	Capacity:	0
Pump hp:	0	Column len:	0
Closed:	Not Reported	Abandoned:	Y
Abandon da:	2007 8 3	Site id:	MD7000000371647

Map ID:	325		
Objectid:	410066	County let:	PG
Permit:	PG940962	Mgs id:	Not Reported
B1 seq:	4393	B1 recd:	1999 5 4
City:	SILVER SPRING	State:	MD
Zip:	20907	Driller na:	ROBERT STEVENS
Driller id:	MGD 17	Est gpm pr:	0
Use for wa:	Test, Observation, Monitoring	Approx dep:	20
Drill meth:	BORED	Replacemen:	N
Wapid:	Not Reported	Subdivisio:	NSWC WHITE OAK
Section:	Not Reported	Lot:	Not Reported
Nearest to:	SILVER SPRING	Town dista:	7
Town direc:	NE	Road name:	FLORAL DRIVE
Road side:	E	Road dista:	300 FT
Tax map:	Not Reported	Block:	Not Reported
Parcel:	Not Reported	N grid83:	151714
E grid83:	403684	Lat dec de:	39.033393
Lon dec de:	-76.957454	Issue date:	1999 5 7
Special fl:	Not Reported	C1 seq:	5947
C1 recd:	1999 730	Completion:	1999 716
Total dept:	7	Num unsucc:	0
Hydrofract:	N	Grouted:	Y
Grout type:	CM	Grout top:	0
Grout bott:	1	Casing typ:	PL
Casing dia:	2	Casing dep:	2
Casing hei:	Not Reported	Screen typ:	PL
Top screen:	2	Bottom scr:	7
Screen t 1:	Not Reported	Top scre 1:	0
Bottom s 1:	0	Screen t 2:	Not Reported
Top scre 2:	0	Bottom s 2:	0
Screen dia:	2	Flowing we:	Not Reported
Telescopin:	Not Reported	Log type:	Not Reported
Hrs pumped:	1	Pumping ra:	1
Level befo:	1	Level duri:	1
Test pump:	Not Reported	Pump insta:	N
Install pu:	Not Reported	Capacity:	0
Pump hp:	0	Column len:	0
Closed:	Not Reported	Abandoned:	Not Reported
Abandon da:	0	Site id:	MD7000000410066

Map ID: 325

GEOCHECK VERSION 2.1
STATE DATABASE WELL INFORMATION

Objectid:	371646	County let:	PG
Permit:	PG921275	Mgs id:	Not Reported
B1 seq:	0186	B1 recd:	1996 520
City:	BALTIMORE	State:	MD
Zip:	21230	Driller na:	WILLIAM KRINER
Driller id:	MWD 316	Est gpm pr:	0
Use for wa:	Test, Observation, Monitoring	Approx dep:	40
Drill meth:	BORED	Replacemen:	N
Wapid:	Not Reported	Subdivisio:	HARRY DIAMOND LAB
Section:	Not Reported	Lot:	Not Reported
Nearest to:	ADELPHI MD	Town dista:	2
Town direc:	N	Road name:	FLORAL DRIVE
Road side:	Not Reported	Road dista:	110 FT
Tax map:	Not Reported	Block:	Not Reported
Parcel:	Not Reported	N grid83:	151714
E grid83:	403684	Lat dec de:	39.033393
Lon dec de:	-76.957454	Issue date:	1996 521
Special fl:	Not Reported	C1 seq:	5397
C1 recd:	1996 8 6	Completion:	1996 6 6
Total dept:	24	Num unsucc:	0
Hydrofract:	Not Reported	Grouted:	Y
Grout type:	BC	Grout top:	0
Grout bott:	2	Casing typ:	PL
Casing dia:	2	Casing dep:	3
Casing hei:	+2	Screen typ:	PL
Top screen:	3	Bottom scr:	23
Screen t 1:	Not Reported	Top scre 1:	0
Bottom s 1:	0	Screen t 2:	Not Reported
Top scre 2:	0	Bottom s 2:	0
Screen dia:	2	Flowing we:	Not Reported
Telescopin:	Not Reported	Log type:	Not Reported
Hrs pumped:	0	Pumping ra:	0
Level befo:	0	Level duri:	0
Test pump:	Not Reported	Pump insta:	N
Install pu:	Not Reported	Capacity:	0
Pump hp:	0	Column len:	0
Closed:	Not Reported	Abandoned:	Not Reported
Abandon da:	0	Site id:	MD7000000371646

Map ID:	325		
Objectid:	371652	County let:	PG
Permit:	PG921273	Mgs id:	Not Reported
B1 seq:	0187	B1 recd:	1996 520
City:	BALTIMORE	State:	MD
Zip:	21230	Driller na:	WILLIAM KRINER
Driller id:	MWD 316	Est gpm pr:	0
Use for wa:	Test, Observation, Monitoring	Approx dep:	40
Drill meth:	BORED	Replacemen:	N
Wapid:	Not Reported	Subdivisio:	HARRY DIAMOND LAB
Section:	Not Reported	Lot:	Not Reported
Nearest to:	ADELPHI MD	Town dista:	2
Town direc:	N	Road name:	FLORAL DRIVE
Road side:	N	Road dista:	620 FT
Tax map:	Not Reported	Block:	Not Reported
Parcel:	Not Reported	N grid83:	151714
E grid83:	403684	Lat dec de:	39.033393
Lon dec de:	-76.957454	Issue date:	1996 521
Special fl:	Not Reported	C1 seq:	5388
C1 recd:	1996 8 6	Completion:	1996 524
Total dept:	32	Num unsucc:	0

Hydrofract:	Not Reported	Grouted:	Y
Grout type:	BC	Grout top:	0
Grout bott:	6	Casing typ:	PL
Casing dia:	2	Casing dep:	10
Casing hei:	+2	Screen typ:	PL
Top screen:	10	Bottom scr:	30
Screen t 1:	Not Reported	Top scre 1:	0
Bottom s 1:	0	Screen t 2:	Not Reported
Top scre 2:	0	Bottom s 2:	0
Screen dia:	2	Flowing we:	Not Reported
Telescopin:	Not Reported	Log type:	Not Reported
Hrs pumped:	0	Pumping ra:	0
Level befo:	0	Level duri:	0
Test pump:	Not Reported	Pump insta:	N
Install pu:	Not Reported	Capacity:	0
Pump hp:	0	Column len:	0
Closed:	Not Reported	Abandoned:	Not Reported
Abandon da:	0	Site id:	MD7000000371652

Map ID:	325		
Objectid:	371642	County let:	PG
Permit:	PG921280	Mgs id:	Not Reported
B1 seq:	5422	B1 recd:	1996 520
City:	BALTIMORE	State:	MD
Zip:	21230	Driller na:	WILLIAM KRINER
Driller id:	MWD 316	Est gpm pr:	0
Use for wa:	Test, Observation, Monitoring	Approx dep:	25
Drill meth:	BORED	Replacemen:	N
Wapid:	Not Reported	Subdivisio:	HARRY DIAMOND LAB
Section:	Not Reported	Lot:	Not Reported
Nearest to:	ADELPHI MD	Town dista:	2
Town direc:	N	Road name:	FLORAL DRIVE
Road side:	N	Road dista:	220 FT
Tax map:	Not Reported	Block:	Not Reported
Parcel:	Not Reported	N grid83:	151714
E grid83:	403684	Lat dec de:	39.033393
Lon dec de:	-76.957454	Issue date:	1996 521
Special fl:	Not Reported	C1 seq:	5346
C1 recd:	1996 826	Completion:	1996 622
Total dept:	12	Num unsucc:	0
Hydrofract:	Not Reported	Grouted:	Y
Grout type:	BC	Grout top:	0
Grout bott:	1	Casing typ:	PL
Casing dia:	2	Casing dep:	1
Casing hei:	Not Reported	Screen typ:	PL
Top screen:	1	Bottom scr:	11
Screen t 1:	Not Reported	Top scre 1:	0
Bottom s 1:	0	Screen t 2:	Not Reported
Top scre 2:	0	Bottom s 2:	0
Screen dia:	2	Flowing we:	Not Reported
Telescopin:	Not Reported	Log type:	Not Reported
Hrs pumped:	0	Pumping ra:	0
Level befo:	0	Level duri:	0
Test pump:	Not Reported	Pump insta:	N
Install pu:	Not Reported	Capacity:	0
Pump hp:	0	Column len:	0
Closed:	Not Reported	Abandoned:	Y
Abandon da:	2007 8 3	Site id:	MD7000000371642

Map ID: 325

GEOCHECK VERSION 2.1
STATE DATABASE WELL INFORMATION

Objectid:	342281	County let:	MO
Permit:	MO881996	Mgs id:	Not Reported
B1 seq:	6353	B1 recd:	1991 715
City:	SILVER SPRING	State:	MD
Zip:	20903	Driller na:	MICHAEL P WILLEY
Driller id:	MWD0455	Est gpm pr:	0
Use for wa:	Test, Observation, Monitoring	Approx dep:	50
Drill meth:	BORED	Replacemen:	N
Wapid:	Not Reported	Subdivisio:	Not Reported
Section:	Not Reported	Lot:	46W-79A
Nearest to:	SILVER SPRING	Town dista:	Not Reported
Town direc:	T	Road name:	SIMS RD
Road side:	E	Road dista:	20 FT
Tax map:	Not Reported	Block:	Not Reported
Parcel:	Not Reported	N grid83:	151714
E grid83:	403684	Lat dec de:	39.033393
Lon dec de:	-76.957454	Issue date:	1991 719
Special fl:	Y	C1 seq:	7620
C1 recd:	1992 312	Completion:	1991 8 2
Total dept:	77	Num unsucc:	0
Hydrofract:	Not Reported	Grouted:	Y
Grout type:	CM	Grout top:	0
Grout bott:	37	Casing typ:	PL
Casing dia:	6	Casing dep:	52
Casing hei:	+3	Screen typ:	PL
Top screen:	52	Bottom scr:	77
Screen t 1:	Not Reported	Top scre 1:	0
Bottom s 1:	0	Screen t 2:	Not Reported
Top scre 2:	0	Bottom s 2:	0
Screen dia:	0	Flowing we:	Not Reported
Telescopin:	Not Reported	Log type:	Not Reported
Hrs pumped:	1	Pumping ra:	1
Level befo:	1	Level duri:	1
Test pump:	O	Pump insta:	N
Install pu:	Not Reported	Capacity:	0
Pump hp:	0	Column len:	0
Closed:	Not Reported	Abandoned:	Not Reported
Abandon da:	0	Site id:	MD7000000342281

Map ID:	325		
Objectid:	371641	County let:	PG
Permit:	PG921279	Mgs id:	Not Reported
B1 seq:	5421	B1 recd:	1996 520
City:	BALTIMORE	State:	MD
Zip:	21230	Driller na:	WILLIAM KRINER
Driller id:	MWD 316	Est gpm pr:	0
Use for wa:	Test, Observation, Monitoring	Approx dep:	40
Drill meth:	BORED	Replacemen:	N
Wapid:	Not Reported	Subdivisio:	HARRY DIAMOND LAB
Section:	Not Reported	Lot:	Not Reported
Nearest to:	ADELPHI MD	Town dista:	2
Town direc:	N	Road name:	FLORAL DRIVE
Road side:	S	Road dista:	15 FT
Tax map:	Not Reported	Block:	Not Reported
Parcel:	Not Reported	N grid83:	151714
E grid83:	403684	Lat dec de:	39.033393
Lon dec de:	-76.957454	Issue date:	1996 521
Special fl:	Not Reported	C1 seq:	5385
C1 recd:	1996 8 6	Completion:	1996 522
Total dept:	33	Num unsucc:	0

Hydrofract:	Not Reported	Grouted:	Y
Grout type:	BC	Grout top:	0
Grout bott:	3	Casing typ:	PL
Casing dia:	2	Casing dep:	5
Casing hei:	+2	Screen typ:	PL
Top screen:	5	Bottom scr:	25
Screen t 1:	Not Reported	Top scre 1:	0
Bottom s 1:	0	Screen t 2:	Not Reported
Top scre 2:	0	Bottom s 2:	0
Screen dia:	2	Flowing we:	Not Reported
Telescopin:	Not Reported	Log type:	Not Reported
Hrs pumped:	0	Pumping ra:	0
Level befo:	0	Level duri:	0
Test pump:	Not Reported	Pump insta:	N
Install pu:	Not Reported	Capacity:	0
Pump hp:	0	Column len:	0
Closed:	Not Reported	Abandoned:	Not Reported
Abandon da:	0	Site id:	MD7000000371641

Map ID:	325		
Objectid:	409435	County let:	PG
Permit:	PG940267	Mgs id:	Not Reported
B1 seq:	0194	B1 recd:	1997 318
City:	BALTIMORE	State:	MD
Zip:	21230	Driller na:	WILLIAM KRINER
Driller id:	MWD 316	Est gpm pr:	0
Use for wa:	Test, Observation, Monitoring	Approx dep:	100
Drill meth:	ROTARY	Replacemen:	N
Wapid:	Not Reported	Subdivisio:	HARRY DIAMOND LAB
Section:	Not Reported	Lot:	Not Reported
Nearest to:	ADELPHI MD	Town dista:	2
Town direc:	N	Road name:	FLORAL DRIVE
Road side:	N	Road dista:	600 FT
Tax map:	Not Reported	Block:	Not Reported
Parcel:	Not Reported	N grid83:	151714
E grid83:	403684	Lat dec de:	39.033393
Lon dec de:	-76.957454	Issue date:	1997 319
Special fl:	Not Reported	C1 seq:	2318
C1 recd:	1997 515	Completion:	1997 421
Total dept:	101	Num unsucc:	0
Hydrofract:	Not Reported	Grouted:	Y
Grout type:	CM	Grout top:	0
Grout bott:	65	Casing typ:	PL
Casing dia:	4	Casing dep:	65
Casing hei:	+3	Screen typ:	HO
Top screen:	65	Bottom scr:	101
Screen t 1:	Not Reported	Top scre 1:	0
Bottom s 1:	0	Screen t 2:	Not Reported
Top scre 2:	0	Bottom s 2:	0
Screen dia:	0	Flowing we:	Not Reported
Telescopin:	T	Log type:	Not Reported
Hrs pumped:	0	Pumping ra:	0
Level befo:	0	Level duri:	0
Test pump:	Not Reported	Pump insta:	N
Install pu:	Not Reported	Capacity:	0
Pump hp:	0	Column len:	0
Closed:	Not Reported	Abandoned:	Not Reported
Abandon da:	0	Site id:	MD7000000409435

Map ID: 325

GEOCHECK VERSION 2.1
STATE DATABASE WELL INFORMATION

Objectid:	410065	County let:	PG
Permit:	PG940961	Mgs id:	Not Reported
B1 seq:	4392	B1 recd:	1999 5 4
City:	SILVER SPRING	State:	MD
Zip:	20907	Driller na:	ROBERT STEVENS
Driller id:	MGD 17	Est gpm pr:	0
Use for wa:	Test, Observation, Monitoring	Approx dep:	20
Drill meth:	BORED	Replacemen:	N
Wapid:	Not Reported	Subdivisio:	NSWC WHITE OAK
Section:	Not Reported	Lot:	Not Reported
Nearest to:	SILVER SPRING	Town dista:	7
Town direc:	NE	Road name:	FLORAL DRIVE
Road side:	E	Road dista:	375 FT
Tax map:	Not Reported	Block:	Not Reported
Parcel:	Not Reported	N grid83:	151714
E grid83:	403684	Lat dec de:	39.033393
Lon dec de:	-76.957454	Issue date:	1999 5 7
Special fl:	Not Reported	C1 seq:	5945
C1 recd:	1999 730	Completion:	1999 716
Total dept:	10	Num unsucc:	0
Hydrofract:	N	Grouted:	Y
Grout type:	CM	Grout top:	0
Grout bott:	3	Casing typ:	PL
Casing dia:	2	Casing dep:	5
Casing hei:	Not Reported	Screen typ:	PL
Top screen:	5	Bottom scr:	10
Screen t 1:	Not Reported	Top scre 1:	0
Bottom s 1:	0	Screen t 2:	Not Reported
Top scre 2:	0	Bottom s 2:	0
Screen dia:	2	Flowing we:	Not Reported
Telescopin:	Not Reported	Log type:	Not Reported
Hrs pumped:	1	Pumping ra:	1
Level befo:	1	Level duri:	1
Test pump:	Not Reported	Pump insta:	N
Install pu:	Not Reported	Capacity:	0
Pump hp:	0	Column len:	0
Closed:	Not Reported	Abandoned:	Not Reported
Abandon da:	0	Site id:	MD7000000410065

Map ID:	325		
Objectid:	409411	County let:	PG
Permit:	PG940268	Mgs id:	Not Reported
B1 seq:	0195	B1 recd:	1997 318
City:	BALTIMORE	State:	MD
Zip:	21230	Driller na:	WILLIAM KRINER
Driller id:	MWD 316	Est gpm pr:	0
Use for wa:	Test, Observation, Monitoring	Approx dep:	100
Drill meth:	ROTARY	Replacemen:	N
Wapid:	Not Reported	Subdivisio:	HARRY DIAMOND LAB
Section:	Not Reported	Lot:	Not Reported
Nearest to:	ADELPHI MD	Town dista:	2
Town direc:	N	Road name:	FLORAL DRIVE
Road side:	N	Road dista:	500 FT
Tax map:	Not Reported	Block:	Not Reported
Parcel:	Not Reported	N grid83:	151714
E grid83:	403684	Lat dec de:	39.033393
Lon dec de:	-76.957454	Issue date:	1997 319
Special fl:	Not Reported	C1 seq:	2316
C1 recd:	1997 515	Completion:	1997 422
Total dept:	100	Num unsucc:	0

Hydrofract:	Not Reported	Grouted:	Y
Grout type:	CM	Grout top:	0
Grout bott:	60	Casing typ:	PL
Casing dia:	4	Casing dep:	60
Casing hei:	+3	Screen typ:	HO
Top screen:	60	Bottom scr:	100
Screen t 1:	Not Reported	Top scre 1:	0
Bottom s 1:	0	Screen t 2:	Not Reported
Top scre 2:	0	Bottom s 2:	0
Screen dia:	0	Flowing we:	Not Reported
Telescopin:	T	Log type:	Not Reported
Hrs pumped:	0	Pumping ra:	0
Level befo:	0	Level duri:	0
Test pump:	Not Reported	Pump insta:	Not Reported
Install pu:	Not Reported	Capacity:	0
Pump hp:	0	Column len:	0
Closed:	Not Reported	Abandoned:	Not Reported
Abandon da:	0	Site id:	MD7000000409411

Map ID:	325		
Objectid:	371653	County let:	PG
Permit:	PG921274	Mgs id:	Not Reported
B1 seq:	0185	B1 recd:	1996 520
City:	BALTIMORE	State:	MD
Zip:	21230	Driller na:	WILLIAM KRINER
Driller id:	MWD 316	Est gpm pr:	0
Use for wa:	Test, Observation, Monitoring	Approx dep:	40
Drill meth:	BORED	Replacemen:	N
Wapid:	Not Reported	Subdivisio:	HARRY DIAMOND LAB
Section:	Not Reported	Lot:	Not Reported
Nearest to:	ADELPHI MD	Town dista:	2
Town direc:	N	Road name:	FLORAL DRIVE
Road side:	N	Road dista:	510 FT
Tax map:	Not Reported	Block:	Not Reported
Parcel:	Not Reported	N grid83:	151714
E grid83:	403684	Lat dec de:	39.033393
Lon dec de:	-76.957454	Issue date:	1996 521
Special fl:	Not Reported	C1 seq:	5398
C1 recd:	1996 8 6	Completion:	1996 6 5
Total dept:	24	Num unsucc:	0
Hydrofract:	Not Reported	Grouted:	Y
Grout type:	BC	Grout top:	0
Grout bott:	2	Casing typ:	PL
Casing dia:	2	Casing dep:	3
Casing hei:	+2	Screen typ:	PL
Top screen:	3	Bottom scr:	23
Screen t 1:	Not Reported	Top scre 1:	0
Bottom s 1:	0	Screen t 2:	Not Reported
Top scre 2:	0	Bottom s 2:	0
Screen dia:	2	Flowing we:	Not Reported
Telescopin:	Not Reported	Log type:	Not Reported
Hrs pumped:	1	Pumping ra:	1
Level befo:	1	Level duri:	1
Test pump:	O	Pump insta:	N
Install pu:	Not Reported	Capacity:	0
Pump hp:	0	Column len:	0
Closed:	Not Reported	Abandoned:	Not Reported
Abandon da:	0	Site id:	MD7000000371653

Map ID: 325

GEOCHECK VERSION 2.1
STATE DATABASE WELL INFORMATION

Objectid:	374832	County let:	PG
Permit:	PG921281	Mgs id:	Not Reported
B1 seq:	5423	B1 recd:	1996 520
City:	BALTIMORE	State:	MD
Zip:	21230	Driller na:	WILLIAM KRINER
Driller id:	MGD 316	Est gpm pr:	0
Use for wa:	Not Reported	Approx dep:	25
Drill meth:	BORED	Replacemen:	N
Wapid:	Not Reported	Subdivisio:	HARRY DIAMOND LAB
Section:	Not Reported	Lot:	Not Reported
Nearest to:	ADELPHI MD	Town dista:	2
Town direc:	N	Road name:	FLORAL DRIVE
Road side:	N	Road dista:	80 FT
Tax map:	Not Reported	Block:	Not Reported
Parcel:	Not Reported	N grid83:	151714
E grid83:	403684	Lat dec de:	39.033393
Lon dec de:	-76.957454	Issue date:	1996 520
Special fl:	Not Reported	C1 seq:	Not Reported
C1 recd:	0	Completion:	0
Total dept:	0	Num unsucc:	0
Hydrofract:	Not Reported	Grouted:	Not Reported
Grout type:	Not Reported	Grout top:	0
Grout bott:	0	Casing typ:	Not Reported
Casing dia:	0	Casing dep:	0
Casing hei:	Not Reported	Screen typ:	Not Reported
Top screen:	0	Bottom scr:	0
Screen t 1:	Not Reported	Top scre 1:	0
Bottom s 1:	0	Screen t 2:	Not Reported
Top scre 2:	0	Bottom s 2:	0
Screen dia:	0	Flowing we:	Not Reported
Telescopin:	Not Reported	Log type:	Not Reported
Hrs pumped:	0	Pumping ra:	0
Level befo:	0	Level duri:	0
Test pump:	Not Reported	Pump insta:	Not Reported
Install pu:	Not Reported	Capacity:	0
Pump hp:	0	Column len:	0
Closed:	Not Reported	Abandoned:	Not Reported
Abandon da:	0	Site id:	MD7000000374832

Map ID:	326		
Objectid:	408860	County let:	PG
Permit:	PG940597	Mgs id:	Not Reported
B1 seq:	4259	B1 recd:	1998 126
City:	SILVER SPRING	State:	MD
Zip:	20903	Driller na:	SCOTT LENGLET
Driller id:	MGD 75	Est gpm pr:	1
Use for wa:	Test, Observation, Monitoring	Approx dep:	25
Drill meth:	Not Reported	Replacemen:	N
Wapid:	Not Reported	Subdivisio:	Not Reported
Section:	Not Reported	Lot:	Not Reported
Nearest to:	WHITE OAK	Town dista:	Not Reported
Town direc:	E	Road name:	NEW HAMPSHIRE
Road side:	E	Road dista:	2500FT
Tax map:	KQ121	Block:	Not Reported
Parcel:	700	N grid83:	151714
E grid83:	403988	Lat dec de:	39.033392
Lon dec de:	-76.953934	Issue date:	1998 127
Special fl:	Not Reported	C1 seq:	9792
C1 recd:	1998 3 2	Completion:	1998 218
Total dept:	27	Num unsucc:	0

Hydrofract:	N	Grouted:	N
Grout type:	Not Reported	Grout top:	0
Grout bott:	0	Casing typ:	Not Reported
Casing dia:	0	Casing dep:	0
Casing hei:	Not Reported	Screen typ:	Not Reported
Top screen:	0	Bottom scr:	0
Screen t 1:	Not Reported	Top scre 1:	0
Bottom s 1:	0	Screen t 2:	Not Reported
Top scre 2:	0	Bottom s 2:	0
Screen dia:	0	Flowing we:	Not Reported
Telescopin:	Not Reported	Log type:	Not Reported
Hrs pumped:	0	Pumping ra:	0
Level befo:	0	Level duri:	0
Test pump:	Not Reported	Pump insta:	Not Reported
Install pu:	Not Reported	Capacity:	0
Pump hp:	0	Column len:	0
Closed:	Not Reported	Abandoned:	Y
Abandon da:	1998 218	Site id:	MD7000000408860

Map ID:	326		
Objectid:	414358	County let:	PG
Permit:	PG941302	Mgs id:	Not Reported
B1 seq:	5546	B1 recd:	19991116
City:	WHITEOAK	State:	MD
Zip:	20903	Driller na:	MICHAEL W HUBER
Driller id:	MGD 46	Est gpm pr:	0
Use for wa:	Test, Observation, Monitoring	Approx dep:	50
Drill meth:	BORED	Replacemen:	N
Wapid:	Not Reported	Subdivisio:	Not Reported
Section:	Not Reported	Lot:	Not Reported
Nearest to:	WASHINGTON DC	Town dista:	4
Town direc:	NE	Road name:	ISHERWOOD RD
Road side:	E	Road dista:	684 FT
Tax map:	Not Reported	Block:	Not Reported
Parcel:	Not Reported	N grid83:	151714
E grid83:	403988	Lat dec de:	39.033392
Lon dec de:	-76.953934	Issue date:	19991129
Special fl:	Not Reported	C1 seq:	2554
C1 recd:	2000 223	Completion:	19991221
Total dept:	50	Num unsucc:	0
Hydrofract:	Not Reported	Grouted:	Y
Grout type:	CM	Grout top:	0
Grout bott:	28	Casing typ:	PL
Casing dia:	6	Casing dep:	30
Casing hei:	+2	Screen typ:	PL
Top screen:	30	Bottom scr:	50
Screen t 1:	Not Reported	Top scre 1:	0
Bottom s 1:	0	Screen t 2:	Not Reported
Top scre 2:	0	Bottom s 2:	0
Screen dia:	6	Flowing we:	Not Reported
Telescopin:	Not Reported	Log type:	Not Reported
Hrs pumped:	1	Pumping ra:	1
Level befo:	38	Level duri:	0
Test pump:	S	Pump insta:	N
Install pu:	Not Reported	Capacity:	0
Pump hp:	0	Column len:	0
Closed:	Not Reported	Abandoned:	Not Reported
Abandon da:	0	Site id:	MD7000000414358

Map ID: 326

GEOCHECK VERSION 2.1
STATE DATABASE WELL INFORMATION

Objectid:	414345	County let:	PG
Permit:	PG941332	Mgs id:	Not Reported
B1 seq:	5543	B1 recd:	19991130
City:	WHITE OAK	State:	MD
Zip:	20903	Driller na:	MICHAEL W HUBER
Driller id:	MGD 46	Est gpm pr:	0
Use for wa:	Test, Observation, Monitoring	Approx dep:	50
Drill meth:	BORED	Replacemen:	N
Wapid:	Not Reported	Subdivisio:	Not Reported
Section:	Not Reported	Lot:	Not Reported
Nearest to:	WASHINGTON DC	Town dista:	4
Town direc:	NE	Road name:	ISHERWOOD RD
Road side:	E	Road dista:	734 FT
Tax map:	Not Reported	Block:	Not Reported
Parcel:	Not Reported	N grid83:	151714
E grid83:	403988	Lat dec de:	39.033392
Lon dec de:	-76.953934	Issue date:	199912 1
Special fl:	Not Reported	C1 seq:	6207
C1 recd:	2000 223	Completion:	19991214
Total dept:	49	Num unsucc:	0
Hydrofract:	Not Reported	Grouted:	Y
Grout type:	CM	Grout top:	0
Grout bott:	26	Casing typ:	PL
Casing dia:	6	Casing dep:	29
Casing hei:	+2	Screen typ:	PL
Top screen:	29	Bottom scr:	49
Screen t 1:	Not Reported	Top scre 1:	0
Bottom s 1:	0	Screen t 2:	Not Reported
Top scre 2:	0	Bottom s 2:	0
Screen dia:	6	Flowing we:	Not Reported
Telescopin:	Not Reported	Log type:	Not Reported
Hrs pumped:	1	Pumping ra:	1
Level befo:	37	Level duri:	0
Test pump:	S	Pump insta:	N
Install pu:	Not Reported	Capacity:	0
Pump hp:	0	Column len:	0
Closed:	Not Reported	Abandoned:	Not Reported
Abandon da:	0	Site id:	MD7000000414345

Map ID:	326		
Objectid:	408873	County let:	PG
Permit:	PG940563	Mgs id:	Not Reported
B1 seq:	0336	B1 recd:	199712 4
City:	WHITE OAK	State:	MD
Zip:	20903	Driller na:	MICHAEL W HUBER
Driller id:	MGD 46	Est gpm pr:	0
Use for wa:	Test, Observation, Monitoring	Approx dep:	50
Drill meth:	BORED	Replacemen:	N
Wapid:	Not Reported	Subdivisio:	Not Reported
Section:	Not Reported	Lot:	Not Reported
Nearest to:	WHITE OAK	Town dista:	Not Reported
Town direc:	T	Road name:	FLORAL DRIVE
Road side:	W	Road dista:	1000FT
Tax map:	Not Reported	Block:	Not Reported
Parcel:	Not Reported	N grid83:	151714
E grid83:	403988	Lat dec de:	39.033392
Lon dec de:	-76.953934	Issue date:	199712 8
Special fl:	Not Reported	C1 seq:	9253
C1 recd:	1998 615	Completion:	19971211
Total dept:	22	Num unsucc:	0

Hydrofract:	Not Reported	Grouted:	Y
Grout type:	CM	Grout top:	0
Grout bott:	10	Casing typ:	PL
Casing dia:	2	Casing dep:	12
Casing hei:	Not Reported	Screen typ:	PL
Top screen:	12	Bottom scr:	22
Screen t 1:	Not Reported	Top scre 1:	0
Bottom s 1:	0	Screen t 2:	Not Reported
Top scre 2:	0	Bottom s 2:	0
Screen dia:	2	Flowing we:	Not Reported
Telescopin:	Not Reported	Log type:	Not Reported
Hrs pumped:	1	Pumping ra:	1
Level befo:	1	Level duri:	0
Test pump:	O	Pump insta:	N
Install pu:	Not Reported	Capacity:	0
Pump hp:	0	Column len:	0
Closed:	Not Reported	Abandoned:	Not Reported
Abandon da:	0	Site id:	MD7000000408873

Map ID:	326		
Objectid:	408855	County let:	PG
Permit:	PG940592	Mgs id:	Not Reported
B1 seq:	4254	B1 recd:	1998 126
City:	SILVER SPRING	State:	MD
Zip:	20903	Driller na:	SCOTT LENGLET
Driller id:	MGD 75	Est gpm pr:	1
Use for wa:	Test, Observation, Monitoring	Approx dep:	25
Drill meth:	Not Reported	Replacemen:	N
Wapid:	Not Reported	Subdivisio:	Not Reported
Section:	Not Reported	Lot:	Not Reported
Nearest to:	WHITE OAK	Town dista:	Not Reported
Town direc:	E	Road name:	NEW HAMPSHIRE
Road side:	E	Road dista:	2500FT
Tax map:	KQ121	Block:	Not Reported
Parcel:	700	N grid83:	151714
E grid83:	403988	Lat dec de:	39.033392
Lon dec de:	-76.953934	Issue date:	1998 127
Special fl:	Not Reported	C1 seq:	8721
C1 recd:	1998 212	Completion:	1998 2 5
Total dept:	26	Num unsucc:	0
Hydrofract:	N	Grouted:	Not Reported
Grout type:	Not Reported	Grout top:	0
Grout bott:	0	Casing typ:	Not Reported
Casing dia:	0	Casing dep:	0
Casing hei:	Not Reported	Screen typ:	Not Reported
Top screen:	0	Bottom scr:	0
Screen t 1:	Not Reported	Top scre 1:	0
Bottom s 1:	0	Screen t 2:	Not Reported
Top scre 2:	0	Bottom s 2:	0
Screen dia:	0	Flowing we:	Not Reported
Telescopin:	Not Reported	Log type:	Not Reported
Hrs pumped:	0	Pumping ra:	0
Level befo:	0	Level duri:	0
Test pump:	Not Reported	Pump insta:	Not Reported
Install pu:	Not Reported	Capacity:	0
Pump hp:	0	Column len:	0
Closed:	Not Reported	Abandoned:	Y
Abandon da:	1998 2 6	Site id:	MD7000000408855

Map ID: 326

GEOCHECK VERSION 2.1
STATE DATABASE WELL INFORMATION

Objectid:	408854	County let:	PG
Permit:	PG940591	Mgs id:	Not Reported
B1 seq:	4253	B1 recd:	1998 126
City:	SILVER SPRING	State:	MD
Zip:	20903	Driller na:	SCOTT LENGLET
Driller id:	MGD 75	Est gpm pr:	1
Use for wa:	Test, Observation, Monitoring	Approx dep:	25
Drill meth:	Not Reported	Replacemen:	N
Wapid:	Not Reported	Subdivisio:	Not Reported
Section:	Not Reported	Lot:	Not Reported
Nearest to:	WHITE OAK	Town dista:	Not Reported
Town direc:	E	Road name:	NEW HAMPSHIRE
Road side:	E	Road dista:	2500FT
Tax map:	KQ121	Block:	Not Reported
Parcel:	700	N grid83:	151714
E grid83:	403988	Lat dec de:	39.033392
Lon dec de:	-76.953934	Issue date:	1998 127
Special fl:	Not Reported	C1 seq:	8722
C1 recd:	1998 212	Completion:	1998 2 4
Total dept:	16	Num unsucc:	0
Hydrofract:	N	Grouted:	Not Reported
Grout type:	Not Reported	Grout top:	0
Grout bott:	0	Casing typ:	Not Reported
Casing dia:	0	Casing dep:	0
Casing hei:	Not Reported	Screen typ:	Not Reported
Top screen:	0	Bottom scr:	0
Screen t 1:	Not Reported	Top scre 1:	0
Bottom s 1:	0	Screen t 2:	Not Reported
Top scre 2:	0	Bottom s 2:	0
Screen dia:	0	Flowing we:	Not Reported
Telescopin:	Not Reported	Log type:	Not Reported
Hrs pumped:	0	Pumping ra:	0
Level befo:	0	Level duri:	0
Test pump:	Not Reported	Pump insta:	Not Reported
Install pu:	Not Reported	Capacity:	0
Pump hp:	0	Column len:	0
Closed:	Not Reported	Abandoned:	Not Reported
Abandon da:	0	Site id:	MD7000000408854

Map ID:	326		
Objectid:	520167	County let:	Not Reported
Permit:	PG951568	Mgs id:	Not Reported
B1 seq:	6859	B1 recd:	2007 924
City:	LANDOVER	State:	MD
Zip:	20785	Driller na:	JA PADGETT JR
Driller id:	MGD 36	Est gpm pr:	0
Use for wa:	Test, Observation, Monitoring	Approx dep:	15
Drill meth:	BORED	Replacemen:	N
Wapid:	Not Reported	Subdivisio:	Not Reported
Section:	Not Reported	Lot:	Not Reported
Nearest to:	GLENARDEN	Town dista:	1
Town direc:	NW	Road name:	3322 PENNSY DRIVE
Road side:	Not Reported	Road dista:	240 FT
Tax map:	18	Block:	E4
Parcel:	89	N grid83:	151714
E grid83:	403988	Lat dec de:	39.033392
Lon dec de:	-76.953934	Issue date:	2007 913
Special fl:	Y	C1 seq:	1935
C1 recd:	20071010	Completion:	2007 918
Total dept:	15	Num unsucc:	0

Hydrofract:	N	Grouted:	Y
Grout type:	CM	Grout top:	0
Grout bott:	5	Casing typ:	PL
Casing dia:	1	Casing dep:	10
Casing hei:	Not Reported	Screen typ:	PL
Top screen:	10	Bottom scr:	15
Screen t 1:	Not Reported	Top scre 1:	0
Bottom s 1:	0	Screen t 2:	Not Reported
Top scre 2:	0	Bottom s 2:	0
Screen dia:	1	Flowing we:	Not Reported
Telescopin:	Not Reported	Log type:	Not Reported
Hrs pumped:	2	Pumping ra:	0
Level befo:	0	Level duri:	0
Test pump:	Not Reported	Pump insta:	N
Install pu:	Not Reported	Capacity:	0
Pump hp:	0	Column len:	0
Closed:	Not Reported	Abandoned:	Not Reported
Abandon da:	0	Site id:	MD7000000520167

Map ID:	326		
Objectid:	520165	County let:	Not Reported
Permit:	PG951565	Mgs id:	Not Reported
B1 seq:	4101	B1 recd:	2007 911
City:	SILVER SPRING	State:	MD
Zip:	20907	Driller na:	ROBERT STEVENS
Driller id:	MGD 17	Est gpm pr:	0
Use for wa:	Test, Observation, Monitoring	Approx dep:	50
Drill meth:	BORED	Replacemen:	N
Wapid:	Not Reported	Subdivisio:	FORMER NSWC WHITE OA
Section:	Not Reported	Lot:	Not Reported
Nearest to:	SILVER SPRING	Town dista:	7
Town direc:	NE	Road name:	PERIMETER ROAD
Road side:	E	Road dista:	10 FT
Tax map:	18	Block:	A1
Parcel:	59	N grid83:	151714
E grid83:	403988	Lat dec de:	39.033392
Lon dec de:	-76.953934	Issue date:	2007 831
Special fl:	Not Reported	C1 seq:	1921
C1 recd:	2007 928	Completion:	2007 918
Total dept:	20	Num unsucc:	0
Hydrofract:	N	Grouted:	Y
Grout type:	CM	Grout top:	0
Grout bott:	8	Casing typ:	PL
Casing dia:	2	Casing dep:	10
Casing hei:	Not Reported	Screen typ:	PL
Top screen:	10	Bottom scr:	20
Screen t 1:	Not Reported	Top scre 1:	0
Bottom s 1:	0	Screen t 2:	Not Reported
Top scre 2:	0	Bottom s 2:	0
Screen dia:	2	Flowing we:	Not Reported
Telescopin:	Not Reported	Log type:	Not Reported
Hrs pumped:	1	Pumping ra:	1
Level befo:	1	Level duri:	1
Test pump:	Not Reported	Pump insta:	N
Install pu:	Not Reported	Capacity:	0
Pump hp:	0	Column len:	0
Closed:	Not Reported	Abandoned:	Not Reported
Abandon da:	0	Site id:	MD7000000520165

Map ID: 326

GEOCHECK VERSION 2.1
STATE DATABASE WELL INFORMATION

Objectid:	408859	County let:	PG
Permit:	PG940596	Mgs id:	Not Reported
B1 seq:	4258	B1 recd:	1998 126
City:	SILVER SPRING	State:	MD
Zip:	20903	Driller na:	SCOTT LENGLET
Driller id:	MGD 75	Est gpm pr:	1
Use for wa:	Test, Observation, Monitoring	Approx dep:	25
Drill meth:	Not Reported	Replacemen:	N
Wapid:	Not Reported	Subdivisio:	Not Reported
Section:	Not Reported	Lot:	Not Reported
Nearest to:	WHITE OAK	Town dista:	Not Reported
Town direc:	E	Road name:	NEW HAMPSHIRE
Road side:	E	Road dista:	2500FT
Tax map:	KQ121	Block:	Not Reported
Parcel:	700	N grid83:	151714
E grid83:	403988	Lat dec de:	39.033392
Lon dec de:	-76.953934	Issue date:	1998 127
Special fl:	Not Reported	C1 seq:	9292
C1 recd:	1998 212	Completion:	1998 2 3
Total dept:	15	Num unsucc:	0
Hydrofract:	N	Grouted:	Not Reported
Grout type:	Not Reported	Grout top:	0
Grout bott:	0	Casing typ:	Not Reported
Casing dia:	0	Casing dep:	0
Casing hei:	Not Reported	Screen typ:	Not Reported
Top screen:	0	Bottom scr:	0
Screen t 1:	Not Reported	Top scre 1:	0
Bottom s 1:	0	Screen t 2:	Not Reported
Top scre 2:	0	Bottom s 2:	0
Screen dia:	0	Flowing we:	Not Reported
Telescopin:	Not Reported	Log type:	Not Reported
Hrs pumped:	0	Pumping ra:	0
Level befo:	0	Level duri:	0
Test pump:	Not Reported	Pump insta:	Not Reported
Install pu:	Not Reported	Capacity:	0
Pump hp:	0	Column len:	0
Closed:	Not Reported	Abandoned:	Y
Abandon da:	1998 2 4	Site id:	MD7000000408859

Map ID:	326		
Objectid:	408858	County let:	PG
Permit:	PG940595	Mgs id:	Not Reported
B1 seq:	4257	B1 recd:	1998 126
City:	SILVER SPRING	State:	MD
Zip:	20903	Driller na:	SCOTT LENGLET
Driller id:	MGD 75	Est gpm pr:	1
Use for wa:	Test, Observation, Monitoring	Approx dep:	25
Drill meth:	Not Reported	Replacemen:	N
Wapid:	Not Reported	Subdivisio:	Not Reported
Section:	Not Reported	Lot:	Not Reported
Nearest to:	WHITE OAK	Town dista:	Not Reported
Town direc:	E	Road name:	NEW HAMPSHIRE
Road side:	E	Road dista:	2500FT
Tax map:	KQ121	Block:	Not Reported
Parcel:	700	N grid83:	151714
E grid83:	403988	Lat dec de:	39.033392
Lon dec de:	-76.953934	Issue date:	1998 127
Special fl:	Not Reported	C1 seq:	9995
C1 recd:	1998 212	Completion:	1998 2 4
Total dept:	9	Num unsucc:	0

Hydrofract:	N	Grouted:	Not Reported
Grout type:	Not Reported	Grout top:	0
Grout bott:	0	Casing typ:	Not Reported
Casing dia:	0	Casing dep:	0
Casing hei:	Not Reported	Screen typ:	Not Reported
Top screen:	0	Bottom scr:	0
Screen t 1:	Not Reported	Top scre 1:	0
Bottom s 1:	0	Screen t 2:	Not Reported
Top scre 2:	0	Bottom s 2:	0
Screen dia:	0	Flowing we:	Not Reported
Telescopin:	Not Reported	Log type:	Not Reported
Hrs pumped:	0	Pumping ra:	0
Level befo:	0	Level duri:	0
Test pump:	Not Reported	Pump insta:	Not Reported
Install pu:	Not Reported	Capacity:	0
Pump hp:	0	Column len:	0
Closed:	Not Reported	Abandoned:	Y
Abandon da:	1998 2 4	Site id:	MD7000000408858

Map ID:	326		
Objectid:	408850	County let:	PG
Permit:	PG940587	Mgs id:	Not Reported
B1 seq:	4251	B1 recd:	1998 126
City:	SILVER SPRING	State:	MD
Zip:	20903	Driller na:	SCOTT LENGLET
Driller id:	MGD 75	Est gpm pr:	1
Use for wa:	Test, Observation, Monitoring	Approx dep:	25
Drill meth:	Not Reported	Replacemen:	N
Wapid:	Not Reported	Subdivisio:	Not Reported
Section:	Not Reported	Lot:	Not Reported
Nearest to:	WHITE OAK	Town dista:	Not Reported
Town direc:	E	Road name:	NEW HAMPSHIRE
Road side:	E	Road dista:	2500FT
Tax map:	KQ121	Block:	Not Reported
Parcel:	700	N grid83:	151714
E grid83:	403988	Lat dec de:	39.033392
Lon dec de:	-76.953934	Issue date:	1998 127
Special fl:	Not Reported	C1 seq:	8726
C1 recd:	1998 212	Completion:	1998 2 3
Total dept:	27	Num unsucc:	0
Hydrofract:	N	Grouted:	Not Reported
Grout type:	Not Reported	Grout top:	0
Grout bott:	0	Casing typ:	Not Reported
Casing dia:	0	Casing dep:	0
Casing hei:	Not Reported	Screen typ:	Not Reported
Top screen:	0	Bottom scr:	0
Screen t 1:	Not Reported	Top scre 1:	0
Bottom s 1:	0	Screen t 2:	Not Reported
Top scre 2:	0	Bottom s 2:	0
Screen dia:	0	Flowing we:	Not Reported
Telescopin:	Not Reported	Log type:	Not Reported
Hrs pumped:	0	Pumping ra:	0
Level befo:	0	Level duri:	0
Test pump:	Not Reported	Pump insta:	Not Reported
Install pu:	Not Reported	Capacity:	0
Pump hp:	0	Column len:	0
Closed:	Not Reported	Abandoned:	Y
Abandon da:	1998 2 3	Site id:	MD7000000408850

Map ID: 326

GEOCHECK VERSION 2.1
STATE DATABASE WELL INFORMATION

Objectid:	408853	County let:	PG
Permit:	PG940590	Mgs id:	Not Reported
B1 seq:	4252	B1 recd:	1998 126
City:	SILVER SPRING	State:	MD
Zip:	20903	Driller na:	SCOTT LENGLET
Driller id:	MGD 75	Est gpm pr:	1
Use for wa:	Test, Observation, Monitoring	Approx dep:	25
Drill meth:	Not Reported	Replacemen:	N
Wapid:	Not Reported	Subdivisio:	Not Reported
Section:	Not Reported	Lot:	Not Reported
Nearest to:	WHITE OAK	Town dista:	Not Reported
Town direc:	E	Road name:	NEW HAMPSHIRE
Road side:	E	Road dista:	2500FT
Tax map:	KQ121	Block:	Not Reported
Parcel:	700	N grid83:	151714
E grid83:	403988	Lat dec de:	39.033392
Lon dec de:	-76.953934	Issue date:	1998 127
Special fl:	Not Reported	C1 seq:	8723
C1 recd:	1998 212	Completion:	1998 2 5
Total dept:	27	Num unsucc:	0
Hydrofract:	N	Grouted:	Not Reported
Grout type:	Not Reported	Grout top:	0
Grout bott:	0	Casing typ:	Not Reported
Casing dia:	0	Casing dep:	0
Casing hei:	Not Reported	Screen typ:	Not Reported
Top screen:	0	Bottom scr:	0
Screen t 1:	Not Reported	Top scre 1:	0
Bottom s 1:	0	Screen t 2:	Not Reported
Top scre 2:	0	Bottom s 2:	0
Screen dia:	0	Flowing we:	Not Reported
Telescopin:	Not Reported	Log type:	Not Reported
Hrs pumped:	0	Pumping ra:	0
Level befo:	0	Level duri:	0
Test pump:	Not Reported	Pump insta:	Not Reported
Install pu:	Not Reported	Capacity:	0
Pump hp:	0	Column len:	0
Closed:	Not Reported	Abandoned:	Y
Abandon da:	1998 2 5	Site id:	MD7000000408853

Map ID:	326		
Objectid:	408852	County let:	PG
Permit:	PG940589	Mgs id:	Not Reported
B1 seq:	4248	B1 recd:	1998 126
City:	SILVER SPRING	State:	MD
Zip:	20903	Driller na:	SCOTT LENGLET
Driller id:	MGD 75	Est gpm pr:	1
Use for wa:	Test, Observation, Monitoring	Approx dep:	25
Drill meth:	Not Reported	Replacemen:	N
Wapid:	Not Reported	Subdivisio:	Not Reported
Section:	Not Reported	Lot:	Not Reported
Nearest to:	WHITE OAK	Town dista:	Not Reported
Town direc:	E	Road name:	NEW HAMPSHIRE
Road side:	E	Road dista:	2500FT
Tax map:	KQ121	Block:	Not Reported
Parcel:	700	N grid83:	151714
E grid83:	403988	Lat dec de:	39.033392
Lon dec de:	-76.953934	Issue date:	1998 127
Special fl:	Not Reported	C1 seq:	8724
C1 recd:	1998 212	Completion:	1998 2 5
Total dept:	27	Num unsucc:	0

Hydrofract:	Not Reported	Grouted:	Not Reported
Grout type:	Not Reported	Grout top:	0
Grout bott:	0	Casing typ:	Not Reported
Casing dia:	0	Casing dep:	0
Casing hei:	Not Reported	Screen typ:	Not Reported
Top screen:	0	Bottom scr:	0
Screen t 1:	Not Reported	Top scre 1:	0
Bottom s 1:	0	Screen t 2:	Not Reported
Top scre 2:	0	Bottom s 2:	0
Screen dia:	0	Flowing we:	Not Reported
Telescopin:	Not Reported	Log type:	Not Reported
Hrs pumped:	0	Pumping ra:	0
Level befo:	0	Level duri:	0
Test pump:	Not Reported	Pump insta:	Not Reported
Install pu:	Not Reported	Capacity:	0
Pump hp:	0	Column len:	0
Closed:	Not Reported	Abandoned:	Y
Abandon da:	1998 2 5	Site id:	MD7000000408852

Map ID:	326		
Objectid:	408851	County let:	PG
Permit:	PG940588	Mgs id:	Not Reported
B1 seq:	4250	B1 recd:	1998 126
City:	SILVER SPRING	State:	MD
Zip:	20903	Driller na:	SCOTT LENGLET
Driller id:	MGD 75	Est gpm pr:	1
Use for wa:	Test, Observation, Monitoring	Approx dep:	25
Drill meth:	Not Reported	Replacemen:	N
Wapid:	Not Reported	Subdivisio:	Not Reported
Section:	Not Reported	Lot:	Not Reported
Nearest to:	WHITE OAK	Town dista:	E
Town direc:	Not Reported	Road name:	NEW HAMPSHIRE
Road side:	E	Road dista:	2500FT
Tax map:	KQ121	Block:	Not Reported
Parcel:	700	N grid83:	151714
E grid83:	403988	Lat dec de:	39.033392
Lon dec de:	-76.953934	Issue date:	1998 127
Special fl:	Not Reported	C1 seq:	8725
C1 recd:	1998 212	Completion:	1998 2 3
Total dept:	27	Num unsucc:	0
Hydrofract:	N	Grouted:	Not Reported
Grout type:	Not Reported	Grout top:	0
Grout bott:	0	Casing typ:	Not Reported
Casing dia:	0	Casing dep:	0
Casing hei:	Not Reported	Screen typ:	Not Reported
Top screen:	0	Bottom scr:	0
Screen t 1:	Not Reported	Top scre 1:	0
Bottom s 1:	0	Screen t 2:	Not Reported
Top scre 2:	0	Bottom s 2:	0
Screen dia:	0	Flowing we:	Not Reported
Telescopin:	Not Reported	Log type:	Not Reported
Hrs pumped:	0	Pumping ra:	0
Level befo:	0	Level duri:	0
Test pump:	Not Reported	Pump insta:	Not Reported
Install pu:	Not Reported	Capacity:	0
Pump hp:	0	Column len:	0
Closed:	Not Reported	Abandoned:	Y
Abandon da:	1998 2 3	Site id:	MD7000000408851

Map ID: 326

GEOCHECK VERSION 2.1
STATE DATABASE WELL INFORMATION

Objectid:	414359	County let:	PG
Permit:	PG941303	Mgs id:	Not Reported
B1 seq:	5565	B1 recd:	19991116
City:	WHITEOAK	State:	MD
Zip:	20903	Driller na:	MICHAEL W HUBER
Driller id:	MGD 46	Est gpm pr:	0
Use for wa:	Test, Observation, Monitoring	Approx dep:	50
Drill meth:	BORED	Replacemen:	N
Wapid:	Not Reported	Subdivisio:	Not Reported
Section:	Not Reported	Lot:	Not Reported
Nearest to:	WASHINGTON DC	Town dista:	4
Town direc:	NE	Road name:	ISHERWOOD RD
Road side:	E	Road dista:	634 FT
Tax map:	Not Reported	Block:	Not Reported
Parcel:	Not Reported	N grid83:	151714
E grid83:	403988	Lat dec de:	39.033392
Lon dec de:	-76.953934	Issue date:	19991129
Special fl:	Not Reported	C1 seq:	6209
C1 recd:	2000 223	Completion:	19991214
Total dept:	49	Num unsucc:	0
Hydrofract:	Not Reported	Grouted:	Y
Grout type:	CM	Grout top:	0
Grout bott:	26	Casing typ:	PL
Casing dia:	6	Casing dep:	29
Casing hei:	+2	Screen typ:	PL
Top screen:	29	Bottom scr:	49
Screen t 1:	Not Reported	Top scre 1:	0
Bottom s 1:	0	Screen t 2:	Not Reported
Top scre 2:	0	Bottom s 2:	0
Screen dia:	6	Flowing we:	Not Reported
Telescopin:	Not Reported	Log type:	Not Reported
Hrs pumped:	1	Pumping ra:	1
Level befo:	37	Level duri:	0
Test pump:	S	Pump insta:	N
Install pu:	Not Reported	Capacity:	0
Pump hp:	0	Column len:	0
Closed:	Not Reported	Abandoned:	Not Reported
Abandon da:	0	Site id:	MD7000000414359

Map ID:	326		
Objectid:	408857	County let:	PG
Permit:	PG940594	Mgs id:	Not Reported
B1 seq:	4256	B1 recd:	1998 126
City:	SILVER SPRING	State:	MD
Zip:	20903	Driller na:	SCOTT LENGLET
Driller id:	MGD 75	Est gpm pr:	1
Use for wa:	Test, Observation, Monitoring	Approx dep:	25
Drill meth:	Not Reported	Replacemen:	N
Wapid:	Not Reported	Subdivisio:	Not Reported
Section:	Not Reported	Lot:	Not Reported
Nearest to:	WHITE OAK	Town dista:	Not Reported
Town direc:	E	Road name:	NEW HAMPSHIRE
Road side:	E	Road dista:	2500FT
Tax map:	KQ121	Block:	Not Reported
Parcel:	700	N grid83:	151714
E grid83:	403988	Lat dec de:	39.033392
Lon dec de:	-76.953934	Issue date:	1998 127
Special fl:	Not Reported	C1 seq:	9999
C1 recd:	1998 212	Completion:	1998 2 4
Total dept:	13	Num unsucc:	0

Hydrofract:	N	Grouted:	Not Reported
Grout type:	Not Reported	Grout top:	0
Grout bott:	0	Casing typ:	Not Reported
Casing dia:	0	Casing dep:	0
Casing hei:	Not Reported	Screen typ:	Not Reported
Top screen:	0	Bottom scr:	0
Screen t 1:	Not Reported	Top scre 1:	0
Bottom s 1:	0	Screen t 2:	Not Reported
Top scre 2:	0	Bottom s 2:	0
Screen dia:	0	Flowing we:	Not Reported
Telescopin:	Not Reported	Log type:	Not Reported
Hrs pumped:	0	Pumping ra:	0
Level befo:	0	Level duri:	0
Test pump:	Not Reported	Pump insta:	Not Reported
Install pu:	Not Reported	Capacity:	0
Pump hp:	0	Column len:	0
Closed:	Not Reported	Abandoned:	Y
Abandon da:	1998 2 4	Site id:	MD7000000408857

Map ID:	326		
Objectid:	408856	County let:	PG
Permit:	PG940593	Mgs id:	Not Reported
B1 seq:	4255	B1 recd:	1998 126
City:	SILVER SPRING	State:	MD
Zip:	20903	Driller na:	SCOTT LENGLET
Driller id:	MGD 75	Est gpm pr:	1
Use for wa:	Test, Observation, Monitoring	Approx dep:	25
Drill meth:	Not Reported	Replacemen:	N
Wapid:	Not Reported	Subdivisio:	Not Reported
Section:	Not Reported	Lot:	Not Reported
Nearest to:	WHITE OAK	Town dista:	Not Reported
Town direc:	E	Road name:	NEW HAMPSHIRE
Road side:	E	Road dista:	2500FT
Tax map:	KQ121	Block:	Not Reported
Parcel:	700	N grid83:	151714
E grid83:	403988	Lat dec de:	39.033392
Lon dec de:	-76.953934	Issue date:	1998 127
Special fl:	Not Reported	C1 seq:	8720
C1 recd:	1998 212	Completion:	1998 2 3
Total dept:	18	Num unsucc:	0
Hydrofract:	N	Grouted:	Not Reported
Grout type:	Not Reported	Grout top:	0
Grout bott:	0	Casing typ:	Not Reported
Casing dia:	0	Casing dep:	0
Casing hei:	Not Reported	Screen typ:	Not Reported
Top screen:	0	Bottom scr:	0
Screen t 1:	Not Reported	Top scre 1:	0
Bottom s 1:	0	Screen t 2:	Not Reported
Top scre 2:	0	Bottom s 2:	0
Screen dia:	0	Flowing we:	Not Reported
Telescopin:	Not Reported	Log type:	Not Reported
Hrs pumped:	0	Pumping ra:	0
Level befo:	0	Level duri:	0
Test pump:	Not Reported	Pump insta:	Not Reported
Install pu:	Not Reported	Capacity:	0
Pump hp:	0	Column len:	0
Closed:	Not Reported	Abandoned:	Y
Abandon da:	1998 2 3	Site id:	MD7000000408856

Map ID: 327

GEOCHECK VERSION 2.1
STATE DATABASE WELL INFORMATION

Objectid:	457086	County let:	PG
Permit:	PG941887	Mgs id:	Not Reported
B1 seq:	7840	B1 recd:	2001 717
City:	BELTSVILLE	State:	MD
Zip:	20705	Driller na:	STEPHEN SAUL
Driller id:	MGD 39	Est gpm pr:	0
Use for wa:	Test, Observation, Monitoring	Approx dep:	15
Drill meth:	Not Reported	Replacemen:	N
Wapid:	Not Reported	Subdivisio:	Not Reported
Section:	Not Reported	Lot:	Not Reported
Nearest to:	BELTSVILLE	Town dista:	Not Reported
Town direc:	T	Road name:	BALTIMORE AVE
Road side:	W	Road dista:	140 FT
Tax map:	Not Reported	Block:	Not Reported
Parcel:	Not Reported	N grid83:	151714
E grid83:	407646	Lat dec de:	39.033368
Lon dec de:	-76.911689	Issue date:	2001 7 5
Special fl:	Not Reported	C1 seq:	2576
C1 recd:	2001 813	Completion:	2001 7 3
Total dept:	16	Num unsucc:	0
Hydrofract:	N	Grouted:	Y
Grout type:	BC	Grout top:	0
Grout bott:	2	Casing typ:	PL
Casing dia:	1	Casing dep:	6
Casing hei:	Not Reported	Screen typ:	PL
Top screen:	6	Bottom scr:	16
Screen t 1:	Not Reported	Top scre 1:	0
Bottom s 1:	0	Screen t 2:	Not Reported
Top scre 2:	0	Bottom s 2:	0
Screen dia:	1	Flowing we:	Not Reported
Telescopin:	Not Reported	Log type:	Not Reported
Hrs pumped:	0	Pumping ra:	0
Level befo:	0	Level duri:	0
Test pump:	Not Reported	Pump insta:	N
Install pu:	Not Reported	Capacity:	0
Pump hp:	0	Column len:	0
Closed:	Not Reported	Abandoned:	Y
Abandon da:	2005 815	Site id:	MD7000000457086

Map ID:	327		
Objectid:	518695	County let:	Not Reported
Permit:	PG951472	Mgs id:	Not Reported
B1 seq:	9990	B1 recd:	2007 726
City:	HOUSTON	State:	TX
Zip:	77210	Driller na:	STEPHEN SAUL
Driller id:	MWD 421	Est gpm pr:	0
Use for wa:	Test, Observation, Monitoring	Approx dep:	40
Drill meth:	BORED	Replacemen:	N
Wapid:	Not Reported	Subdivisio:	Not Reported
Section:	Not Reported	Lot:	Not Reported
Nearest to:	BELTSVILLE	Town dista:	Not Reported
Town direc:	T	Road name:	10920 BALTIMORE AVE
Road side:	N	Road dista:	140 FT
Tax map:	19	Block:	Not Reported
Parcel:	A6891	N grid83:	151714
E grid83:	407646	Lat dec de:	39.033368
Lon dec de:	-76.911689	Issue date:	2007 723
Special fl:	Not Reported	C1 seq:	2106
C1 recd:	2007 821	Completion:	2007 8 6
Total dept:	18	Num unsucc:	0

Hydrofract:	N	Grouted:	Y
Grout type:	BC	Grout top:	2
Grout bott:	6	Casing typ:	PL
Casing dia:	2	Casing dep:	8
Casing hei:	Not Reported	Screen typ:	PL
Top screen:	8	Bottom scr:	18
Screen t 1:	Not Reported	Top scre 1:	0
Bottom s 1:	0	Screen t 2:	Not Reported
Top scre 2:	0	Bottom s 2:	0
Screen dia:	2	Flowing we:	Not Reported
Telescopin:	Not Reported	Log type:	Not Reported
Hrs pumped:	1	Pumping ra:	1
Level befo:	1	Level duri:	1
Test pump:	O	Pump insta:	N
Install pu:	Not Reported	Capacity:	0
Pump hp:	0	Column len:	0
Closed:	Not Reported	Abandoned:	Not Reported
Abandon da:	0	Site id:	MD7000000518695

Map ID:	327		
Objectid:	518694	County let:	Not Reported
Permit:	PG951471	Mgs id:	Not Reported
B1 seq:	9991	B1 recd:	2007 726
City:	HOUSTON	State:	TX
Zip:	77210	Driller na:	STEPHEN SAUL
Driller id:	MWD 421	Est gpm pr:	0
Use for wa:	Test, Observation, Monitoring	Approx dep:	40
Drill meth:	BORED	Replacemen:	N
Wapid:	Not Reported	Subdivisio:	Not Reported
Section:	Not Reported	Lot:	Not Reported
Nearest to:	BELTSVILLE	Town dista:	Not Reported
Town direc:	T	Road name:	10920 BALTIMORE AVE
Road side:	N	Road dista:	110 FT
Tax map:	19	Block:	Not Reported
Parcel:	A6891	N grid83:	151714
E grid83:	407646	Lat dec de:	39.033368
Lon dec de:	-76.911689	Issue date:	2007 723
Special fl:	Not Reported	C1 seq:	2105
C1 recd:	2007 821	Completion:	2007 8 6
Total dept:	18	Num unsucc:	0
Hydrofract:	N	Grouted:	Y
Grout type:	BC	Grout top:	2
Grout bott:	6	Casing typ:	PL
Casing dia:	2	Casing dep:	8
Casing hei:	Not Reported	Screen typ:	PL
Top screen:	8	Bottom scr:	18
Screen t 1:	Not Reported	Top scre 1:	0
Bottom s 1:	0	Screen t 2:	Not Reported
Top scre 2:	0	Bottom s 2:	0
Screen dia:	2	Flowing we:	Not Reported
Telescopin:	Not Reported	Log type:	Not Reported
Hrs pumped:	1	Pumping ra:	1
Level befo:	1	Level duri:	1
Test pump:	O	Pump insta:	N
Install pu:	Not Reported	Capacity:	0
Pump hp:	0	Column len:	0
Closed:	Not Reported	Abandoned:	Not Reported
Abandon da:	0	Site id:	MD7000000518694

Map ID: 327

GEOCHECK VERSION 2.1
STATE DATABASE WELL INFORMATION

Objectid:	518693	County let:	Not Reported
Permit:	PG951470	Mgs id:	Not Reported
B1 seq:	9992	B1 recd:	2007 726
City:	HOUSTON	State:	TX
Zip:	77210	Driller na:	STEPHEN SAUL
Driller id:	MWD 421	Est gpm pr:	0
Use for wa:	Test, Observation, Monitoring	Approx dep:	40
Drill meth:	BORED	Replacemen:	N
Wapid:	Not Reported	Subdivisio:	Not Reported
Section:	Not Reported	Lot:	Not Reported
Nearest to:	BELTSVILLE	Town dista:	Not Reported
Town direc:	T	Road name:	10920 BALTIMORE AVE
Road side:	N	Road dista:	50 FT
Tax map:	19	Block:	Not Reported
Parcel:	A6891	N grid83:	151714
E grid83:	407646	Lat dec de:	39.033368
Lon dec de:	-76.911689	Issue date:	2007 723
Special fl:	Not Reported	C1 seq:	2104
C1 recd:	2007 821	Completion:	2007 8 6
Total dept:	18	Num unsucc:	0
Hydrofract:	N	Grouted:	Y
Grout type:	BC	Grout top:	2
Grout bott:	6	Casing typ:	PL
Casing dia:	2	Casing dep:	8
Casing hei:	Not Reported	Screen typ:	PL
Top screen:	8	Bottom scr:	18
Screen t 1:	Not Reported	Top scre 1:	0
Bottom s 1:	0	Screen t 2:	Not Reported
Top scre 2:	0	Bottom s 2:	0
Screen dia:	2	Flowing we:	Not Reported
Telescopin:	Not Reported	Log type:	Not Reported
Hrs pumped:	1	Pumping ra:	1
Level befo:	1	Level duri:	1
Test pump:	O	Pump insta:	N
Install pu:	Not Reported	Capacity:	0
Pump hp:	0	Column len:	0
Closed:	Not Reported	Abandoned:	Not Reported
Abandon da:	0	Site id:	MD7000000518693

Map ID:	327		
Objectid:	518696	County let:	Not Reported
Permit:	PG951473	Mgs id:	Not Reported
B1 seq:	9989	B1 recd:	2007 726
City:	HOUSTON	State:	TX
Zip:	77210	Driller na:	STEPHEN SAUL
Driller id:	MWD 421	Est gpm pr:	0
Use for wa:	Test, Observation, Monitoring	Approx dep:	40
Drill meth:	BORED	Replacemen:	N
Wapid:	Not Reported	Subdivisio:	Not Reported
Section:	Not Reported	Lot:	Not Reported
Nearest to:	BELTSVILLE	Town dista:	Not Reported
Town direc:	T	Road name:	10920 BALTIMORE AVE
Road side:	N	Road dista:	140 FT
Tax map:	19	Block:	Not Reported
Parcel:	A6891	N grid83:	151714
E grid83:	407646	Lat dec de:	39.033368
Lon dec de:	-76.911689	Issue date:	2007 723
Special fl:	Not Reported	C1 seq:	2102
C1 recd:	2007 821	Completion:	2007 8 6
Total dept:	18	Num unsucc:	0

Hydrofract:	N	Grouted:	Y
Grout type:	BC	Grout top:	2
Grout bott:	6	Casing typ:	PL
Casing dia:	2	Casing dep:	8
Casing hei:	Not Reported	Screen typ:	PL
Top screen:	8	Bottom scr:	18
Screen t 1:	Not Reported	Top scre 1:	0
Bottom s 1:	0	Screen t 2:	Not Reported
Top scre 2:	0	Bottom s 2:	0
Screen dia:	2	Flowing we:	Not Reported
Telescopin:	Not Reported	Log type:	Not Reported
Hrs pumped:	1	Pumping ra:	1
Level befo:	1	Level duri:	1
Test pump:	O	Pump insta:	N
Install pu:	Not Reported	Capacity:	0
Pump hp:	0	Column len:	0
Closed:	Not Reported	Abandoned:	Not Reported
Abandon da:	0	Site id:	MD7000000518696

Map ID:	327		
Objectid:	457087	County let:	PG
Permit:	PG941888	Mgs id:	Not Reported
B1 seq:	7841	B1 recd:	2001 717
City:	BELTSVILLE	State:	MD
Zip:	20705	Driller na:	STEPHEN SAUL
Driller id:	MGD 39	Est gpm pr:	0
Use for wa:	Test, Observation, Monitoring	Approx dep:	15
Drill meth:	Not Reported	Replacemen:	N
Wapid:	Not Reported	Subdivisio:	Not Reported
Section:	Not Reported	Lot:	Not Reported
Nearest to:	BELTSVILLE	Town dista:	Not Reported
Town direc:	T	Road name:	BALTIMORE AVENUE
Road side:	W	Road dista:	130 FT
Tax map:	Not Reported	Block:	Not Reported
Parcel:	Not Reported	N grid83:	151714
E grid83:	407646	Lat dec de:	39.033368
Lon dec de:	-76.911689	Issue date:	2001 7 5
Special fl:	Not Reported	C1 seq:	2545
C1 recd:	2001 813	Completion:	2001 7 3
Total dept:	16	Num unsucc:	0
Hydrofract:	N	Grouted:	Y
Grout type:	BC	Grout top:	0
Grout bott:	16	Casing typ:	Not Reported
Casing dia:	0	Casing dep:	0
Casing hei:	Not Reported	Screen typ:	Not Reported
Top screen:	0	Bottom scr:	0
Screen t 1:	Not Reported	Top scre 1:	0
Bottom s 1:	0	Screen t 2:	Not Reported
Top scre 2:	0	Bottom s 2:	0
Screen dia:	0	Flowing we:	Not Reported
Telescopin:	Not Reported	Log type:	Not Reported
Hrs pumped:	0	Pumping ra:	0
Level befo:	0	Level duri:	0
Test pump:	Not Reported	Pump insta:	N
Install pu:	Not Reported	Capacity:	0
Pump hp:	0	Column len:	0
Closed:	Not Reported	Abandoned:	Not Reported
Abandon da:	0	Site id:	MD7000000457087

Map ID: 327

GEOCHECK VERSION 2.1
STATE DATABASE WELL INFORMATION

Objectid:	457048	County let:	PG
Permit:	PG941890	Mgs id:	Not Reported
B1 seq:	7843	B1 recd:	2001 717
City:	BELTSVILLE	State:	MD
Zip:	20705	Driller na:	STEPHEN SAUL
Driller id:	MGD 39	Est gpm pr:	0
Use for wa:	Test, Observation, Monitoring	Approx dep:	15
Drill meth:	Not Reported	Replacemen:	N
Wapid:	Not Reported	Subdivisio:	Not Reported
Section:	Not Reported	Lot:	Not Reported
Nearest to:	BELTSVILLE	Town dista:	Not Reported
Town direc:	T	Road name:	BALTIMORE AVENUE
Road side:	W	Road dista:	110 FT
Tax map:	Not Reported	Block:	Not Reported
Parcel:	Not Reported	N grid83:	151714
E grid83:	407646	Lat dec de:	39.033368
Lon dec de:	-76.911689	Issue date:	2001 7 5
Special fl:	Not Reported	C1 seq:	2548
C1 recd:	2001 813	Completion:	2001 7 3
Total dept:	14	Num unsucc:	0
Hydrofract:	N	Grouted:	Y
Grout type:	CM	Grout top:	0
Grout bott:	2	Casing typ:	PL
Casing dia:	1	Casing dep:	4
Casing hei:	Not Reported	Screen typ:	PL
Top screen:	4	Bottom scr:	14
Screen t 1:	Not Reported	Top scre 1:	0
Bottom s 1:	0	Screen t 2:	Not Reported
Top scre 2:	0	Bottom s 2:	0
Screen dia:	1	Flowing we:	Not Reported
Telescopin:	Not Reported	Log type:	Not Reported
Hrs pumped:	0	Pumping ra:	0
Level befo:	0	Level duri:	0
Test pump:	Not Reported	Pump insta:	N
Install pu:	Not Reported	Capacity:	0
Pump hp:	0	Column len:	0
Closed:	Not Reported	Abandoned:	Y
Abandon da:	2005 815	Site id:	MD7000000457048

Map ID:	327		
Objectid:	457052	County let:	PG
Permit:	PG941894	Mgs id:	Not Reported
B1 seq:	7848	B1 recd:	2001 717
City:	BELTSVILLE	State:	MD
Zip:	20705	Driller na:	STEPHEN SAUL
Driller id:	MGD 39	Est gpm pr:	0
Use for wa:	Test, Observation, Monitoring	Approx dep:	20
Drill meth:	BORED	Replacemen:	N
Wapid:	Not Reported	Subdivisio:	Not Reported
Section:	Not Reported	Lot:	Not Reported
Nearest to:	BELTSVILLE	Town dista:	Not Reported
Town direc:	T	Road name:	BALTIMORE AVE
Road side:	W	Road dista:	110 FT
Tax map:	Not Reported	Block:	Not Reported
Parcel:	Not Reported	N grid83:	151714
E grid83:	407646	Lat dec de:	39.033368
Lon dec de:	-76.911689	Issue date:	2001 7 5
Special fl:	Not Reported	C1 seq:	2571
C1 recd:	2001 813	Completion:	2001 7 5
Total dept:	20	Num unsucc:	0

Hydrofract:	N	Grouted:	Y
Grout type:	BC	Grout top:	0
Grout bott:	3	Casing typ:	PL
Casing dia:	4	Casing dep:	5
Casing hei:	Not Reported	Screen typ:	PL
Top screen:	5	Bottom scr:	20
Screen t 1:	Not Reported	Top scre 1:	0
Bottom s 1:	0	Screen t 2:	Not Reported
Top scre 2:	0	Bottom s 2:	0
Screen dia:	4	Flowing we:	Not Reported
Telescopin:	Not Reported	Log type:	Not Reported
Hrs pumped:	0	Pumping ra:	0
Level befo:	0	Level duri:	0
Test pump:	Not Reported	Pump insta:	N
Install pu:	Not Reported	Capacity:	0
Pump hp:	0	Column len:	0
Closed:	Not Reported	Abandoned:	Not Reported
Abandon da:	0	Site id:	MD7000000457052

Map ID:	327		
Objectid:	457053	County let:	PG
Permit:	PG941895	Mgs id:	Not Reported
B1 seq:	7847	B1 recd:	2001 717
City:	BELTSVILLE	State:	MD
Zip:	20705	Driller na:	STEPHEN SAUL
Driller id:	MGD 39	Est gpm pr:	0
Use for wa:	Test, Observation, Monitoring	Approx dep:	20
Drill meth:	BORED	Replacemen:	N
Wapid:	Not Reported	Subdivisio:	Not Reported
Section:	Not Reported	Lot:	Not Reported
Nearest to:	BELTSVILLE	Town dista:	Not Reported
Town direc:	T	Road name:	BALTIMORE AVE
Road side:	W	Road dista:	100 FT
Tax map:	Not Reported	Block:	Not Reported
Parcel:	Not Reported	N grid83:	151714
E grid83:	407646	Lat dec de:	39.033368
Lon dec de:	-76.911689	Issue date:	2001 7 5
Special fl:	Not Reported	C1 seq:	2573
C1 recd:	2001 813	Completion:	2001 7 5
Total dept:	22	Num unsucc:	0
Hydrofract:	N	Grouted:	Y
Grout type:	BC	Grout top:	0
Grout bott:	3	Casing typ:	PL
Casing dia:	4	Casing dep:	5
Casing hei:	Not Reported	Screen typ:	PL
Top screen:	5	Bottom scr:	22
Screen t 1:	Not Reported	Top scre 1:	0
Bottom s 1:	0	Screen t 2:	Not Reported
Top scre 2:	0	Bottom s 2:	0
Screen dia:	4	Flowing we:	Not Reported
Telescopin:	Not Reported	Log type:	Not Reported
Hrs pumped:	0	Pumping ra:	0
Level befo:	0	Level duri:	0
Test pump:	Not Reported	Pump insta:	N
Install pu:	Not Reported	Capacity:	0
Pump hp:	0	Column len:	0
Closed:	Not Reported	Abandoned:	Not Reported
Abandon da:	0	Site id:	MD7000000457053

Map ID: 327

GEOCHECK VERSION 2.1
STATE DATABASE WELL INFORMATION

Objectid:	457051	County let:	PG
Permit:	PG941893	Mgs id:	Not Reported
B1 seq:	7846	B1 recd:	2001 717
City:	BELTSVILLE	State:	MD
Zip:	20705	Driller na:	STEPHEN SAUL
Driller id:	MGD 39	Est gpm pr:	0
Use for wa:	Test, Observation, Monitoring	Approx dep:	20
Drill meth:	BORED	Replacemen:	N
Wapid:	Not Reported	Subdivisio:	Not Reported
Section:	Not Reported	Lot:	Not Reported
Nearest to:	BELTSVILLE	Town dista:	Not Reported
Town direc:	T	Road name:	BALTIMORE AVENUE
Road side:	W	Road dista:	120 FT
Tax map:	Not Reported	Block:	Not Reported
Parcel:	Not Reported	N grid83:	151714
E grid83:	407646	Lat dec de:	39.033368
Lon dec de:	-76.911689	Issue date:	2001 7 5
Special fl:	Not Reported	C1 seq:	2572
C1 recd:	2001 813	Completion:	2001 7 5
Total dept:	22	Num unsucc:	0
Hydrofract:	N	Grouted:	Y
Grout type:	BC	Grout top:	0
Grout bott:	3	Casing typ:	PL
Casing dia:	4	Casing dep:	5
Casing hei:	Not Reported	Screen typ:	PL
Top screen:	5	Bottom scr:	22
Screen t 1:	Not Reported	Top scre 1:	0
Bottom s 1:	0	Screen t 2:	Not Reported
Top scre 2:	0	Bottom s 2:	0
Screen dia:	4	Flowing we:	Not Reported
Telescopin:	Not Reported	Log type:	Not Reported
Hrs pumped:	0	Pumping ra:	0
Level befo:	0	Level duri:	0
Test pump:	Not Reported	Pump insta:	N
Install pu:	Not Reported	Capacity:	0
Pump hp:	0	Column len:	0
Closed:	Not Reported	Abandoned:	Not Reported
Abandon da:	0	Site id:	MD7000000457051

Map ID:	327		
Objectid:	457049	County let:	PG
Permit:	PG941891	Mgs id:	Not Reported
B1 seq:	7844	B1 recd:	2001 717
City:	BELTSVILLE	State:	MD
Zip:	20705	Driller na:	STEPHEN SAUL
Driller id:	MGD 39	Est gpm pr:	0
Use for wa:	Test, Observation, Monitoring	Approx dep:	15
Drill meth:	Not Reported	Replacemen:	N
Wapid:	Not Reported	Subdivisio:	Not Reported
Section:	Not Reported	Lot:	Not Reported
Nearest to:	BELTSVILLE	Town dista:	Not Reported
Town direc:	T	Road name:	BALTIMORE AVE
Road side:	W	Road dista:	100 FT
Tax map:	Not Reported	Block:	Not Reported
Parcel:	Not Reported	N grid83:	151714
E grid83:	407646	Lat dec de:	39.033368
Lon dec de:	-76.911689	Issue date:	2001 7 5
Special fl:	Not Reported	C1 seq:	2546
C1 recd:	2001 813	Completion:	2001 7 3
Total dept:	15	Num unsucc:	0

Hydrofract:	N	Grouted:	Y
Grout type:	BC	Grout top:	0
Grout bott:	15	Casing typ:	Not Reported
Casing dia:	0	Casing dep:	0
Casing hei:	Not Reported	Screen typ:	Not Reported
Top screen:	0	Bottom scr:	0
Screen t 1:	Not Reported	Top scre 1:	0
Bottom s 1:	0	Screen t 2:	Not Reported
Top scre 2:	0	Bottom s 2:	0
Screen dia:	0	Flowing we:	Not Reported
Telescopin:	Not Reported	Log type:	Not Reported
Hrs pumped:	0	Pumping ra:	0
Level befo:	0	Level duri:	0
Test pump:	Not Reported	Pump insta:	N
Install pu:	Not Reported	Capacity:	0
Pump hp:	0	Column len:	0
Closed:	Not Reported	Abandoned:	Not Reported
Abandon da:	0	Site id:	MD7000000457049

Map ID:	327		
Objectid:	457050	County let:	PG
Permit:	PG941892	Mgs id:	Not Reported
B1 seq:	7845	B1 recd:	2001 717
City:	BELTSVILLE	State:	MD
Zip:	20705	Driller na:	STEPHEN SAUL
Driller id:	MGD 39	Est gpm pr:	0
Use for wa:	Test, Observation, Monitoring	Approx dep:	20
Drill meth:	BORED	Replacemen:	N
Wapid:	Not Reported	Subdivisio:	Not Reported
Section:	Not Reported	Lot:	Not Reported
Nearest to:	BELTSVILLE	Town dista:	Not Reported
Town direc:	T	Road name:	BALTIMORE AVE
Road side:	W	Road dista:	130 FT
Tax map:	Not Reported	Block:	Not Reported
Parcel:	Not Reported	N grid83:	151714
E grid83:	407646	Lat dec de:	39.033368
Lon dec de:	-76.911689	Issue date:	2001 7 5
Special fl:	Not Reported	C1 seq:	2574
C1 recd:	2001 813	Completion:	2001 7 5
Total dept:	22	Num unsucc:	0
Hydrofract:	N	Grouted:	Y
Grout type:	BC	Grout top:	0
Grout bott:	3	Casing typ:	PL
Casing dia:	4	Casing dep:	5
Casing hei:	Not Reported	Screen typ:	PL
Top screen:	5	Bottom scr:	22
Screen t 1:	Not Reported	Top scre 1:	0
Bottom s 1:	0	Screen t 2:	Not Reported
Top scre 2:	0	Bottom s 2:	0
Screen dia:	4	Flowing we:	Not Reported
Telescopin:	Not Reported	Log type:	Not Reported
Hrs pumped:	0	Pumping ra:	0
Level befo:	0	Level duri:	0
Test pump:	Not Reported	Pump insta:	N
Install pu:	Not Reported	Capacity:	0
Pump hp:	0	Column len:	0
Closed:	Not Reported	Abandoned:	Not Reported
Abandon da:	0	Site id:	MD7000000457050

Map ID: 327

GEOCHECK VERSION 2.1
STATE DATABASE WELL INFORMATION

Objectid:	469205	County let:	Not Reported
Permit:	PG942444	Mgs id:	Not Reported
B1 seq:	8327	B1 recd:	2002 610
City:	BELTSVILLE	State:	MD
Zip:	20705	Driller na:	STEPHEN SAUL
Driller id:	MGD 39	Est gpm pr:	0
Use for wa:	Test, Observation, Monitoring	Approx dep:	25
Drill meth:	BORED	Replacemen:	N
Wapid:	Not Reported	Subdivisio:	Not Reported
Section:	Not Reported	Lot:	Not Reported
Nearest to:	BELTSVILLE	Town dista:	Not Reported
Town direc:	T	Road name:	11000 BALTIMORE AVE
Road side:	W	Road dista:	10 FT
Tax map:	Not Reported	Block:	Not Reported
Parcel:	Not Reported	N grid83:	151714
E grid83:	407646	Lat dec de:	39.033368
Lon dec de:	-76.911689	Issue date:	2002 6 7
Special fl:	Not Reported	C1 seq:	Not Reported
C1 recd:	0	Completion:	0
Total dept:	0	Num unsucc:	0
Hydrofract:	Not Reported	Grouted:	Not Reported
Grout type:	Not Reported	Grout top:	0
Grout bott:	0	Casing typ:	Not Reported
Casing dia:	0	Casing dep:	0
Casing hei:	Not Reported	Screen typ:	Not Reported
Top screen:	0	Bottom scr:	0
Screen t 1:	Not Reported	Top scre 1:	0
Bottom s 1:	0	Screen t 2:	Not Reported
Top scre 2:	0	Bottom s 2:	0
Screen dia:	0	Flowing we:	Not Reported
Telescopin:	Not Reported	Log type:	Not Reported
Hrs pumped:	0	Pumping ra:	0
Level befo:	0	Level duri:	0
Test pump:	Not Reported	Pump insta:	Not Reported
Install pu:	Not Reported	Capacity:	0
Pump hp:	0	Column len:	0
Closed:	Not Reported	Abandoned:	Not Reported
Abandon da:	0	Site id:	MD7000000469205

Map ID:	327		
Objectid:	456882	County let:	PG
Permit:	PG942010	Mgs id:	Not Reported
B1 seq:	7857	B1 recd:	2001 8 6
City:	BELTSVILLE	State:	MD
Zip:	20705	Driller na:	STEPHEN SAUL
Driller id:	MGD 39	Est gpm pr:	0
Use for wa:	Test, Observation, Monitoring	Approx dep:	14
Drill meth:	Not Reported	Replacemen:	N
Wapid:	Not Reported	Subdivisio:	Not Reported
Section:	Not Reported	Lot:	Not Reported
Nearest to:	BELTSVILLE	Town dista:	Not Reported
Town direc:	T	Road name:	BALTIMORE AVE
Road side:	W	Road dista:	50 FT
Tax map:	Not Reported	Block:	Not Reported
Parcel:	Not Reported	N grid83:	151714
E grid83:	407646	Lat dec de:	39.033368
Lon dec de:	-76.911689	Issue date:	2001 712
Special fl:	Not Reported	C1 seq:	2550
C1 recd:	2001 813	Completion:	2001 712
Total dept:	15	Num unsucc:	0

Hydrofract:	N	Grouted:	Y
Grout type:	CM	Grout top:	0
Grout bott:	2	Casing typ:	PL
Casing dia:	1	Casing dep:	5
Casing hei:	Not Reported	Screen typ:	PL
Top screen:	5	Bottom scr:	15
Screen t 1:	Not Reported	Top scre 1:	0
Bottom s 1:	0	Screen t 2:	Not Reported
Top scre 2:	0	Bottom s 2:	0
Screen dia:	1	Flowing we:	Not Reported
Telescopin:	Not Reported	Log type:	Not Reported
Hrs pumped:	0	Pumping ra:	0
Level befo:	0	Level duri:	0
Test pump:	Not Reported	Pump insta:	N
Install pu:	Not Reported	Capacity:	0
Pump hp:	0	Column len:	0
Closed:	Not Reported	Abandoned:	Not Reported
Abandon da:	0	Site id:	MD7000000456882

Map ID:	327		
Objectid:	456844	County let:	PG
Permit:	PG942013	Mgs id:	Not Reported
B1 seq:	7839	B1 recd:	2001 8 6
City:	BELTSVILLE	State:	MD
Zip:	20705	Driller na:	STEPHEN SAUL
Driller id:	MGD 39	Est gpm pr:	0
Use for wa:	Test, Observation, Monitoring	Approx dep:	15
Drill meth:	Not Reported	Replacemen:	N
Wapid:	Not Reported	Subdivisio:	Not Reported
Section:	Not Reported	Lot:	Not Reported
Nearest to:	BELTSVILLE	Town dista:	Not Reported
Town direc:	T	Road name:	BALTIMORE AVE
Road side:	W	Road dista:	40 FT
Tax map:	Not Reported	Block:	Not Reported
Parcel:	Not Reported	N grid83:	151714
E grid83:	407646	Lat dec de:	39.033368
Lon dec de:	-76.911689	Issue date:	2001 712
Special fl:	Not Reported	C1 seq:	2542
C1 recd:	2001 813	Completion:	2001 712
Total dept:	14	Num unsucc:	0
Hydrofract:	N	Grouted:	Y
Grout type:	CM	Grout top:	0
Grout bott:	2	Casing typ:	PL
Casing dia:	1	Casing dep:	4
Casing hei:	Not Reported	Screen typ:	PL
Top screen:	4	Bottom scr:	14
Screen t 1:	Not Reported	Top scre 1:	0
Bottom s 1:	0	Screen t 2:	Not Reported
Top scre 2:	0	Bottom s 2:	0
Screen dia:	1	Flowing we:	Not Reported
Telescopin:	Not Reported	Log type:	Not Reported
Hrs pumped:	0	Pumping ra:	0
Level befo:	0	Level duri:	0
Test pump:	Not Reported	Pump insta:	N
Install pu:	Not Reported	Capacity:	0
Pump hp:	0	Column len:	0
Closed:	Not Reported	Abandoned:	Not Reported
Abandon da:	0	Site id:	MD7000000456844

Map ID: 327

GEOCHECK VERSION 2.1
STATE DATABASE WELL INFORMATION

Objectid:	469201	County let:	Not Reported
Permit:	PG942443	Mgs id:	Not Reported
B1 seq:	8331	B1 recd:	2002 610
City:	BELTSVILLE	State:	MD
Zip:	20705	Driller na:	STEPHEN SAUL
Driller id:	MGD 39	Est gpm pr:	0
Use for wa:	Test, Observation, Monitoring	Approx dep:	25
Drill meth:	BORED	Replacemen:	N
Wapid:	Not Reported	Subdivisio:	Not Reported
Section:	Not Reported	Lot:	Not Reported
Nearest to:	BELTSVILLE	Town dista:	Not Reported
Town direc:	T	Road name:	10925 BALTIMORE AVE
Road side:	E	Road dista:	10 FT
Tax map:	19	Block:	Not Reported
Parcel:	29	N grid83:	151714
E grid83:	407646	Lat dec de:	39.033368
Lon dec de:	-76.911689	Issue date:	2002 6 7
Special fl:	Not Reported	C1 seq:	Not Reported
C1 recd:	0	Completion:	0
Total dept:	0	Num unsucc:	0
Hydrofract:	Not Reported	Grouted:	Not Reported
Grout type:	Not Reported	Grout top:	0
Grout bott:	0	Casing typ:	Not Reported
Casing dia:	0	Casing dep:	0
Casing hei:	Not Reported	Screen typ:	Not Reported
Top screen:	0	Bottom scr:	0
Screen t 1:	Not Reported	Top scre 1:	0
Bottom s 1:	0	Screen t 2:	Not Reported
Top scre 2:	0	Bottom s 2:	0
Screen dia:	0	Flowing we:	Not Reported
Telescopin:	Not Reported	Log type:	Not Reported
Hrs pumped:	0	Pumping ra:	0
Level befo:	0	Level duri:	0
Test pump:	Not Reported	Pump insta:	Not Reported
Install pu:	Not Reported	Capacity:	0
Pump hp:	0	Column len:	0
Closed:	Not Reported	Abandoned:	Y
Abandon da:	2005 815	Site id:	MD7000000469201

Map ID:	327		
Objectid:	469200	County let:	Not Reported
Permit:	PG942442	Mgs id:	Not Reported
B1 seq:	8334	B1 recd:	2002 610
City:	BELTSVILLE	State:	MD
Zip:	20705	Driller na:	STEPHEN SAUL
Driller id:	MGD 39	Est gpm pr:	0
Use for wa:	Test, Observation, Monitoring	Approx dep:	25
Drill meth:	BORED	Replacemen:	N
Wapid:	Not Reported	Subdivisio:	Not Reported
Section:	Not Reported	Lot:	Not Reported
Nearest to:	BELTSVILLE	Town dista:	Not Reported
Town direc:	T	Road name:	BALTIMORE AVE
Road side:	W	Road dista:	50 FT
Tax map:	19	Block:	Not Reported
Parcel:	Not Reported	N grid83:	151714
E grid83:	407646	Lat dec de:	39.033368
Lon dec de:	-76.911689	Issue date:	2002 6 7
Special fl:	Not Reported	C1 seq:	Not Reported
C1 recd:	0	Completion:	0
Total dept:	0	Num unsucc:	0

Hydrofract:	Not Reported	Grouted:	Not Reported
Grout type:	Not Reported	Grout top:	0
Grout bott:	0	Casing typ:	Not Reported
Casing dia:	0	Casing dep:	0
Casing hei:	Not Reported	Screen typ:	Not Reported
Top screen:	0	Bottom scr:	0
Screen t 1:	Not Reported	Top scre 1:	0
Bottom s 1:	0	Screen t 2:	Not Reported
Top scre 2:	0	Bottom s 2:	0
Screen dia:	0	Flowing we:	Not Reported
Telescopin:	Not Reported	Log type:	Not Reported
Hrs pumped:	0	Pumping ra:	0
Level befo:	0	Level duri:	0
Test pump:	Not Reported	Pump insta:	Not Reported
Install pu:	Not Reported	Capacity:	0
Pump hp:	0	Column len:	0
Closed:	Not Reported	Abandoned:	Y
Abandon da:	2005 815	Site id:	MD7000000469200

Map ID:	327		
Objectid:	457063	County let:	PG
Permit:	PG941889	Mgs id:	Not Reported
B1 seq:	7842	B1 recd:	2001 717
City:	BELTSVILLE	State:	MD
Zip:	20705	Driller na:	STEPHEN SAUL
Driller id:	MGD 39	Est gpm pr:	0
Use for wa:	Test, Observation, Monitoring	Approx dep:	15
Drill meth:	Not Reported	Replacemen:	N
Wapid:	Not Reported	Subdivisio:	Not Reported
Section:	Not Reported	Lot:	Not Reported
Nearest to:	BELTSVILLE	Town dista:	Not Reported
Town direc:	T	Road name:	BALTIMORE AVE
Road side:	W	Road dista:	120 FT
Tax map:	Not Reported	Block:	Not Reported
Parcel:	Not Reported	N grid83:	151714
E grid83:	407646	Lat dec de:	39.033368
Lon dec de:	-76.911689	Issue date:	2001 7 5
Special fl:	Not Reported	C1 seq:	2547
C1 recd:	2001 813	Completion:	2001 7 3
Total dept:	14	Num unsucc:	0
Hydrofract:	N	Grouted:	Y
Grout type:	CM	Grout top:	0
Grout bott:	2	Casing typ:	PL
Casing dia:	1	Casing dep:	4
Casing hei:	Not Reported	Screen typ:	PL
Top screen:	4	Bottom scr:	14
Screen t 1:	Not Reported	Top scre 1:	0
Bottom s 1:	0	Screen t 2:	Not Reported
Top scre 2:	0	Bottom s 2:	0
Screen dia:	1	Flowing we:	Not Reported
Telescopin:	Not Reported	Log type:	Not Reported
Hrs pumped:	0	Pumping ra:	0
Level befo:	0	Level duri:	0
Test pump:	Not Reported	Pump insta:	N
Install pu:	Not Reported	Capacity:	0
Pump hp:	0	Column len:	0
Closed:	Not Reported	Abandoned:	Y
Abandon da:	2005 815	Site id:	MD7000000457063

Map ID: 327

GEOCHECK VERSION 2.1
STATE DATABASE WELL INFORMATION

Objectid:	518692	County let:	Not Reported
Permit:	PG951469	Mgs id:	Not Reported
B1 seq:	9986	B1 recd:	2007 726
City:	HOUSTON	State:	TX
Zip:	77210	Driller na:	STEPHEN SAUL
Driller id:	MWD 421	Est gpm pr:	0
Use for wa:	Test, Observation, Monitoring	Approx dep:	40
Drill meth:	BORED	Replacemen:	N
Wapid:	Not Reported	Subdivisio:	Not Reported
Section:	Not Reported	Lot:	Not Reported
Nearest to:	BELTSVILLE	Town dista:	Not Reported
Town direc:	T	Road name:	10920 BALTIMORE AVE
Road side:	N	Road dista:	15 FT
Tax map:	19	Block:	Not Reported
Parcel:	A6891	N grid83:	151714
E grid83:	407646	Lat dec de:	39.033368
Lon dec de:	-76.911689	Issue date:	2007 723
Special fl:	Not Reported	C1 seq:	2103
C1 recd:	2007 821	Completion:	2007 8 6
Total dept:	18	Num unsucc:	0
Hydrofract:	N	Grouted:	Y
Grout type:	BC	Grout top:	2
Grout bott:	16	Casing typ:	PL
Casing dia:	2	Casing dep:	8
Casing hei:	Not Reported	Screen typ:	PL
Top screen:	8	Bottom scr:	18
Screen t 1:	Not Reported	Top scre 1:	0
Bottom s 1:	0	Screen t 2:	Not Reported
Top scre 2:	0	Bottom s 2:	0
Screen dia:	2	Flowing we:	Not Reported
Telescopin:	Not Reported	Log type:	Not Reported
Hrs pumped:	1	Pumping ra:	1
Level befo:	1	Level duri:	1
Test pump:	O	Pump insta:	N
Install pu:	Not Reported	Capacity:	0
Pump hp:	0	Column len:	0
Closed:	Not Reported	Abandoned:	Not Reported
Abandon da:	0	Site id:	MD7000000518692

Map ID:	327		
Objectid:	517950	County let:	Not Reported
Permit:	PG951234	Mgs id:	Not Reported
B1 seq:	0887	B1 recd:	2007 613
City:	HOUSTON	State:	TX
Zip:	77210	Driller na:	STEPHEN SAUL
Driller id:	MWD 421	Est gpm pr:	0
Use for wa:	Test, Observation, Monitoring	Approx dep:	25
Drill meth:	Not Reported	Replacemen:	N
Wapid:	Not Reported	Subdivisio:	Not Reported
Section:	Not Reported	Lot:	Not Reported
Nearest to:	BELTSVILLE	Town dista:	Not Reported
Town direc:	T	Road name:	10920 BALTIMORE AVE
Road side:	W	Road dista:	75 FT
Tax map:	19	Block:	Not Reported
Parcel:	A6891	N grid83:	151714
E grid83:	407646	Lat dec de:	39.033368
Lon dec de:	-76.911689	Issue date:	2007 6 7
Special fl:	Not Reported	C1 seq:	0075
C1 recd:	2007 720	Completion:	2007 625
Total dept:	14	Num unsucc:	0

Hydrofract:	N	Grouted:	Not Reported
Grout type:	Not Reported	Grout top:	0
Grout bott:	0	Casing typ:	Not Reported
Casing dia:	0	Casing dep:	0
Casing hei:	Not Reported	Screen typ:	Not Reported
Top screen:	0	Bottom scr:	0
Screen t 1:	Not Reported	Top scre 1:	0
Bottom s 1:	0	Screen t 2:	Not Reported
Top scre 2:	0	Bottom s 2:	0
Screen dia:	0	Flowing we:	Not Reported
Telescopin:	Not Reported	Log type:	Not Reported
Hrs pumped:	0	Pumping ra:	0
Level befo:	0	Level duri:	0
Test pump:	O	Pump insta:	N
Install pu:	Not Reported	Capacity:	0
Pump hp:	0	Column len:	0
Closed:	A	Abandoned:	Not Reported
Abandon da:	0	Site id:	MD7000000517950

Map ID:	327		
Objectid:	456846	County let:	PG
Permit:	PG942015	Mgs id:	Not Reported
B1 seq:	7858	B1 recd:	2001 8 6
City:	BELTSVILLE	State:	MD
Zip:	20705	Driller na:	STEPHEN SAUL
Driller id:	MGD 39	Est gpm pr:	0
Use for wa:	Test, Observation, Monitoring	Approx dep:	20
Drill meth:	BORED	Replacemen:	N
Wapid:	Not Reported	Subdivisio:	Not Reported
Section:	Not Reported	Lot:	Not Reported
Nearest to:	BELTSVILLE	Town dista:	Not Reported
Town direc:	T	Road name:	BALTIMORE AVE
Road side:	W	Road dista:	50 FT
Tax map:	Not Reported	Block:	Not Reported
Parcel:	Not Reported	N grid83:	151714
E grid83:	407646	Lat dec de:	39.033368
Lon dec de:	-76.911689	Issue date:	2001 712
Special fl:	Not Reported	C1 seq:	2575
C1 recd:	2001 813	Completion:	2001 716
Total dept:	21	Num unsucc:	0
Hydrofract:	N	Grouted:	Y
Grout type:	BC	Grout top:	0
Grout bott:	3	Casing typ:	PL
Casing dia:	4	Casing dep:	5
Casing hei:	Not Reported	Screen typ:	PL
Top screen:	5	Bottom scr:	21
Screen t 1:	Not Reported	Top scre 1:	0
Bottom s 1:	0	Screen t 2:	Not Reported
Top scre 2:	0	Bottom s 2:	0
Screen dia:	4	Flowing we:	Not Reported
Telescopin:	Not Reported	Log type:	Not Reported
Hrs pumped:	0	Pumping ra:	0
Level befo:	0	Level duri:	0
Test pump:	Not Reported	Pump insta:	N
Install pu:	Not Reported	Capacity:	0
Pump hp:	0	Column len:	0
Closed:	Not Reported	Abandoned:	Y
Abandon da:	2005 815	Site id:	MD7000000456846

Map ID: 327

GEOCHECK VERSION 2.1
STATE DATABASE WELL INFORMATION

Objectid:	456845	County let:	PG
Permit:	PG942014	Mgs id:	Not Reported
B1 seq:	7838	B1 recd:	2001 8 6
City:	BELTSVILLE	State:	MD
Zip:	20705	Driller na:	STEPHEN SAUL
Driller id:	MGD 39	Est gpm pr:	0
Use for wa:	Test, Observation, Monitoring	Approx dep:	15
Drill meth:	Not Reported	Replacemen:	N
Wapid:	Not Reported	Subdivisio:	Not Reported
Section:	Not Reported	Lot:	Not Reported
Nearest to:	BELTSVILLE	Town dista:	Not Reported
Town direc:	T	Road name:	BALTIMORE AVE
Road side:	W	Road dista:	65 FT
Tax map:	Not Reported	Block:	Not Reported
Parcel:	Not Reported	N grid83:	151714
E grid83:	407646	Lat dec de:	39.033368
Lon dec de:	-76.911689	Issue date:	2001 712
Special fl:	Not Reported	C1 seq:	2549
C1 recd:	2001 813	Completion:	2001 712
Total dept:	14	Num unsucc:	0
Hydrofract:	N	Grouted:	Y
Grout type:	CM	Grout top:	0
Grout bott:	2	Casing typ:	PL
Casing dia:	1	Casing dep:	4
Casing hei:	Not Reported	Screen typ:	PL
Top screen:	4	Bottom scr:	14
Screen t 1:	Not Reported	Top scre 1:	0
Bottom s 1:	0	Screen t 2:	Not Reported
Top scre 2:	0	Bottom s 2:	0
Screen dia:	1	Flowing we:	Not Reported
Telescopin:	Not Reported	Log type:	Not Reported
Hrs pumped:	0	Pumping ra:	0
Level befo:	0	Level duri:	0
Test pump:	Not Reported	Pump insta:	N
Install pu:	Not Reported	Capacity:	0
Pump hp:	0	Column len:	0
Closed:	Not Reported	Abandoned:	Not Reported
Abandon da:	0	Site id:	MD7000000456845

Map ID:	327		
Objectid:	456883	County let:	PG
Permit:	PG942011	Mgs id:	Not Reported
B1 seq:	7836	B1 recd:	2001 8 6
City:	BELTSVILLE	State:	MD
Zip:	20705	Driller na:	STEPHEN SAUL
Driller id:	MGD 39	Est gpm pr:	0
Use for wa:	Test, Observation, Monitoring	Approx dep:	15
Drill meth:	Not Reported	Replacemen:	N
Wapid:	Not Reported	Subdivisio:	Not Reported
Section:	Not Reported	Lot:	Not Reported
Nearest to:	BELTSVILLE	Town dista:	Not Reported
Town direc:	T	Road name:	BALTIMORE AVE
Road side:	W	Road dista:	70 FT
Tax map:	Not Reported	Block:	Not Reported
Parcel:	Not Reported	N grid83:	151714
E grid83:	407646	Lat dec de:	39.033368
Lon dec de:	-76.911689	Issue date:	2001 712
Special fl:	Not Reported	C1 seq:	2544
C1 recd:	2001 813	Completion:	2001 712
Total dept:	14	Num unsucc:	0

Hydrofract:	N	Grouted:	Y
Grout type:	CM	Grout top:	0
Grout bott:	2	Casing typ:	PL
Casing dia:	1	Casing dep:	4
Casing hei:	Not Reported	Screen typ:	PL
Top screen:	4	Bottom scr:	14
Screen t 1:	Not Reported	Top scre 1:	0
Bottom s 1:	0	Screen t 2:	Not Reported
Top scre 2:	0	Bottom s 2:	0
Screen dia:	1	Flowing we:	Not Reported
Telescopin:	Not Reported	Log type:	Not Reported
Hrs pumped:	0	Pumping ra:	0
Level befo:	0	Level duri:	0
Test pump:	Not Reported	Pump insta:	N
Install pu:	Not Reported	Capacity:	0
Pump hp:	0	Column len:	0
Closed:	Not Reported	Abandoned:	Not Reported
Abandon da:	0	Site id:	MD7000000456883

Map ID:	327		
Objectid:	456843	County let:	PG
Permit:	PG942012	Mgs id:	Not Reported
B1 seq:	7837	B1 recd:	2001 8 6
City:	BELTSVILLE	State:	MD
Zip:	20705	Driller na:	STEPHEN SAUL
Driller id:	MGD 39	Est gpm pr:	0
Use for wa:	Test, Observation, Monitoring	Approx dep:	15
Drill meth:	Not Reported	Replacemen:	N
Wapid:	Not Reported	Subdivisio:	Not Reported
Section:	Not Reported	Lot:	Not Reported
Nearest to:	BELTSVILLE	Town dista:	Not Reported
Town direc:	T	Road name:	BALTIMORE AVE
Road side:	W	Road dista:	45 FT
Tax map:	Not Reported	Block:	Not Reported
Parcel:	Not Reported	N grid83:	151714
E grid83:	407646	Lat dec de:	39.033368
Lon dec de:	-76.911689	Issue date:	2001 712
Special fl:	Not Reported	C1 seq:	2543
C1 recd:	2001 813	Completion:	2001 712
Total dept:	14	Num unsucc:	0
Hydrofract:	N	Grouted:	Y
Grout type:	CM	Grout top:	0
Grout bott:	2	Casing typ:	PL
Casing dia:	1	Casing dep:	4
Casing hei:	Not Reported	Screen typ:	PL
Top screen:	4	Bottom scr:	14
Screen t 1:	Not Reported	Top scre 1:	0
Bottom s 1:	0	Screen t 2:	Not Reported
Top scre 2:	0	Bottom s 2:	0
Screen dia:	1	Flowing we:	Not Reported
Telescopin:	Not Reported	Log type:	Not Reported
Hrs pumped:	0	Pumping ra:	0
Level befo:	0	Level duri:	0
Test pump:	Not Reported	Pump insta:	N
Install pu:	Not Reported	Capacity:	0
Pump hp:	0	Column len:	0
Closed:	Not Reported	Abandoned:	Not Reported
Abandon da:	0	Site id:	MD7000000456843

Map ID: 328

GEOCHECK VERSION 2.1
STATE DATABASE WELL INFORMATION

Objectid:	529006	County let:	Not Reported
Permit:	PG952220	Mgs id:	Not Reported
B1 seq:	8958	B1 recd:	20081110
City:	BIRMINGHAM	State:	AL
Zip:	35213	Driller na:	STEPHEN DELOSH
Driller id:	MGD 119	Est gpm pr:	0
Use for wa:	Test, Observation, Monitoring	Approx dep:	35
Drill meth:	BORED	Replacemen:	N
Wapid:	Not Reported	Subdivisio:	1125
Section:	Not Reported	Lot:	Not Reported
Nearest to:	BELTSVILLE	Town dista:	Not Reported
Town direc:	T	Road name:	BALTIMORE AVE
Road side:	Not Reported	Road dista:	70 FT
Tax map:	19	Block:	Not Reported
Parcel:	Not Reported	N grid83:	151714
E grid83:	407951	Lat dec de:	39.033365
Lon dec de:	-76.908169	Issue date:	200811 5
Special fl:	Not Reported	C1 seq:	7798
C1 recd:	200812 1	Completion:	20081117
Total dept:	35	Num unsucc:	0
Hydrofract:	N	Grouted:	Y
Grout type:	BC	Grout top:	0
Grout bott:	13	Casing typ:	PL
Casing dia:	4	Casing dep:	15
Casing hei:	Not Reported	Screen typ:	PL
Top screen:	15	Bottom scr:	35
Screen t 1:	Not Reported	Top scre 1:	0
Bottom s 1:	0	Screen t 2:	Not Reported
Top scre 2:	0	Bottom s 2:	0
Screen dia:	4	Flowing we:	Not Reported
Telescopin:	Not Reported	Log type:	Not Reported
Hrs pumped:	1	Pumping ra:	1
Level befo:	1	Level duri:	1
Test pump:	Not Reported	Pump insta:	N
Install pu:	Not Reported	Capacity:	0
Pump hp:	0	Column len:	0
Closed:	Not Reported	Abandoned:	Y
Abandon da:	20091122	Site id:	MD7000000529006

Map ID:	328		
Objectid:	372044	County let:	PG
Permit:	PG880949	Mgs id:	Not Reported
B1 seq:	3409	B1 recd:	1990 221
City:	BELTSVILLE	State:	MD
Zip:	Not Reported	Driller na:	JERRY MALECKI
Driller id:	MWD 422	Est gpm pr:	0
Use for wa:	Test, Observation, Monitoring	Approx dep:	50
Drill meth:	AIR-ROT	Replacemen:	N
Wapid:	Not Reported	Subdivisio:	Not Reported
Section:	Not Reported	Lot:	Not Reported
Nearest to:	BELTSVILLE	Town dista:	Not Reported
Town direc:	T	Road name:	RT 1
Road side:	E	Road dista:	30 FT
Tax map:	Not Reported	Block:	Not Reported
Parcel:	Not Reported	N grid83:	151714
E grid83:	407951	Lat dec de:	39.033365
Lon dec de:	-76.908169	Issue date:	1990 213
Special fl:	Not Reported	C1 seq:	Not Reported
C1 recd:	0	Completion:	0
Total dept:	0	Num unsucc:	0

Hydrofract:	Not Reported	Grouted:	Not Reported
Grout type:	Not Reported	Grout top:	0
Grout bott:	0	Casing typ:	Not Reported
Casing dia:	0	Casing dep:	0
Casing hei:	Not Reported	Screen typ:	Not Reported
Top screen:	0	Bottom scr:	0
Screen t 1:	Not Reported	Top scre 1:	0
Bottom s 1:	0	Screen t 2:	Not Reported
Top scre 2:	0	Bottom s 2:	0
Screen dia:	0	Flowing we:	Not Reported
Telescopin:	Not Reported	Log type:	Not Reported
Hrs pumped:	0	Pumping ra:	0
Level befo:	0	Level duri:	0
Test pump:	Not Reported	Pump insta:	Not Reported
Install pu:	Not Reported	Capacity:	0
Pump hp:	0	Column len:	0
Closed:	Not Reported	Abandoned:	Not Reported
Abandon da:	0	Site id:	MD7000000372044

Map ID:	328		
Objectid:	336262	County let:	PG
Permit:	PG881702	Mgs id:	Not Reported
B1 seq:	2691	B1 recd:	1991 228
City:	BELTSVILLE	State:	MD
Zip:	Not Reported	Driller na:	STEPHEN W. SAUL
Driller id:	MWD0421	Est gpm pr:	0
Use for wa:	Test, Observation, Monitoring	Approx dep:	30
Drill meth:	AIR-ROT	Replacemen:	N
Wapid:	Not Reported	Subdivisio:	Not Reported
Section:	Not Reported	Lot:	Not Reported
Nearest to:	BELTSVILLE	Town dista:	0
Town direc:	T	Road name:	POWDER MILL RD
Road side:	W	Road dista:	95 FT
Tax map:	Not Reported	Block:	Not Reported
Parcel:	Not Reported	N grid83:	151714
E grid83:	407951	Lat dec de:	39.033365
Lon dec de:	-76.908169	Issue date:	1991 222
Special fl:	Y	C1 seq:	Not Reported
C1 recd:	0	Completion:	0
Total dept:	0	Num unsucc:	0
Hydrofract:	Not Reported	Grouted:	Y
Grout type:	Not Reported	Grout top:	0
Grout bott:	0	Casing typ:	Not Reported
Casing dia:	0	Casing dep:	0
Casing hei:	Not Reported	Screen typ:	Not Reported
Top screen:	0	Bottom scr:	0
Screen t 1:	Not Reported	Top scre 1:	0
Bottom s 1:	0	Screen t 2:	Not Reported
Top scre 2:	0	Bottom s 2:	0
Screen dia:	0	Flowing we:	Not Reported
Telescopin:	Not Reported	Log type:	Not Reported
Hrs pumped:	0	Pumping ra:	0
Level befo:	0	Level duri:	0
Test pump:	Not Reported	Pump insta:	Not Reported
Install pu:	Not Reported	Capacity:	0
Pump hp:	0	Column len:	0
Closed:	A	Abandoned:	Not Reported
Abandon da:	0	Site id:	MD7000000336262

Map ID: 328

GEOCHECK VERSION 2.1
STATE DATABASE WELL INFORMATION

Objectid:	529009	County let:	Not Reported
Permit:	PG952223	Mgs id:	Not Reported
B1 seq:	8946	B1 recd:	20081110
City:	BIRMINGHAM	State:	AL
Zip:	35213	Driller na:	STEPHEN DELOSH
Driller id:	MGD 119	Est gpm pr:	0
Use for wa:	Test, Observation, Monitoring	Approx dep:	35
Drill meth:	BORED	Replacemen:	N
Wapid:	Not Reported	Subdivisio:	1125
Section:	Not Reported	Lot:	Not Reported
Nearest to:	BELTSVILLE	Town dista:	Not Reported
Town direc:	T	Road name:	BALTIMORE AVE
Road side:	Not Reported	Road dista:	110 FT
Tax map:	19	Block:	Not Reported
Parcel:	Not Reported	N grid83:	151714
E grid83:	407951	Lat dec de:	39.033365
Lon dec de:	-76.908169	Issue date:	200811 5
Special fl:	Not Reported	C1 seq:	7944
C1 recd:	200812 1	Completion:	20081118
Total dept:	35	Num unsucc:	0
Hydrofract:	N	Grouted:	Y
Grout type:	BC	Grout top:	0
Grout bott:	13	Casing typ:	PL
Casing dia:	4	Casing dep:	15
Casing hei:	Not Reported	Screen typ:	PL
Top screen:	15	Bottom scr:	35
Screen t 1:	Not Reported	Top scre 1:	0
Bottom s 1:	0	Screen t 2:	Not Reported
Top scre 2:	0	Bottom s 2:	0
Screen dia:	4	Flowing we:	Not Reported
Telescopin:	Not Reported	Log type:	Not Reported
Hrs pumped:	1	Pumping ra:	1
Level befo:	1	Level duri:	1
Test pump:	Not Reported	Pump insta:	N
Install pu:	Not Reported	Capacity:	0
Pump hp:	0	Column len:	0
Closed:	Not Reported	Abandoned:	Y
Abandon da:	200911 2	Site id:	MD7000000529009

Map ID:	328		
Objectid:	258689	County let:	PG
Permit:	PG881805	Mgs id:	Not Reported
B1 seq:	9506	B1 recd:	1991 514
City:	BELTSVILLE	State:	MD
Zip:	20705	Driller na:	MICHAEL P WILLEY
Driller id:	MWD0455	Est gpm pr:	0
Use for wa:	Test, Observation, Monitoring	Approx dep:	20
Drill meth:	BORED	Replacemen:	N
Wapid:	Not Reported	Subdivisio:	Not Reported
Section:	Not Reported	Lot:	Not Reported
Nearest to:	BELTSVILLE	Town dista:	0
Town direc:	T	Road name:	COOK RD
Road side:	N	Road dista:	60 FT
Tax map:	Not Reported	Block:	Not Reported
Parcel:	Not Reported	N grid83:	151714
E grid83:	407951	Lat dec de:	39.033365
Lon dec de:	-76.908169	Issue date:	1991 430
Special fl:	N	C1 seq:	8714
C1 recd:	199112 9	Completion:	1991 5 3
Total dept:	19	Num unsucc:	0

Hydrofract:	Not Reported	Grouted:	Y
Grout type:	CM	Grout top:	0
Grout bott:	7	Casing typ:	PL
Casing dia:	4	Casing dep:	9
Casing hei:	-0	Screen typ:	PL
Top screen:	9	Bottom scr:	19
Screen t 1:	Not Reported	Top scre 1:	0
Bottom s 1:	0	Screen t 2:	Not Reported
Top scre 2:	0	Bottom s 2:	0
Screen dia:	4	Flowing we:	Not Reported
Telescopin:	Not Reported	Log type:	Not Reported
Hrs pumped:	0	Pumping ra:	1
Level befo:	1	Level duri:	1
Test pump:	O	Pump insta:	N
Install pu:	O	Capacity:	0
Pump hp:	0	Column len:	0
Closed:	Not Reported	Abandoned:	Not Reported
Abandon da:	0	Site id:	MD7000000258689

Map ID:	328		
Objectid:	529007	County let:	Not Reported
Permit:	PG952221	Mgs id:	Not Reported
B1 seq:	8956	B1 recd:	20081110
City:	BIRMINGHAM	State:	AL
Zip:	35213	Driller na:	STEPHEN DELOSH
Driller id:	MGD 119	Est gpm pr:	0
Use for wa:	Test, Observation, Monitoring	Approx dep:	35
Drill meth:	BORED	Replacemen:	N
Wapid:	Not Reported	Subdivisio:	1125
Section:	Not Reported	Lot:	Not Reported
Nearest to:	BELTSVILLE	Town dista:	Not Reported
Town direc:	T	Road name:	BALTIMORE AVE
Road side:	Not Reported	Road dista:	90 FT
Tax map:	19	Block:	Not Reported
Parcel:	Not Reported	N grid83:	151714
E grid83:	407951	Lat dec de:	39.033365
Lon dec de:	-76.908169	Issue date:	200811 5
Special fl:	Not Reported	C1 seq:	7797
C1 recd:	200812 1	Completion:	20081117
Total dept:	35	Num unsucc:	0
Hydrofract:	N	Grouted:	Y
Grout type:	BC	Grout top:	0
Grout bott:	13	Casing typ:	PL
Casing dia:	4	Casing dep:	15
Casing hei:	Not Reported	Screen typ:	PL
Top screen:	15	Bottom scr:	35
Screen t 1:	Not Reported	Top scre 1:	0
Bottom s 1:	0	Screen t 2:	Not Reported
Top scre 2:	0	Bottom s 2:	0
Screen dia:	4	Flowing we:	Not Reported
Telescopin:	Not Reported	Log type:	Not Reported
Hrs pumped:	1	Pumping ra:	1
Level befo:	1	Level duri:	1
Test pump:	Not Reported	Pump insta:	N
Install pu:	Not Reported	Capacity:	0
Pump hp:	0	Column len:	0
Closed:	Not Reported	Abandoned:	Y
Abandon da:	200911 2	Site id:	MD7000000529007

Map ID: 328

GEOCHECK VERSION 2.1
STATE DATABASE WELL INFORMATION

Objectid:	529010	County let:	Not Reported
Permit:	PG952224	Mgs id:	Not Reported
B1 seq:	8947	B1 recd:	20081110
City:	BIRMINGHAM	State:	AL
Zip:	35213	Driller na:	STEPHEN DELOSH
Driller id:	MGD 119	Est gpm pr:	0
Use for wa:	Test, Observation, Monitoring	Approx dep:	35
Drill meth:	BORED	Replacemen:	N
Wapid:	Not Reported	Subdivisio:	1125
Section:	Not Reported	Lot:	Not Reported
Nearest to:	BELTSVILLE	Town dista:	Not Reported
Town direc:	T	Road name:	BALTIMORE AVE
Road side:	Not Reported	Road dista:	110 FT
Tax map:	19	Block:	Not Reported
Parcel:	Not Reported	N grid83:	151714
E grid83:	407951	Lat dec de:	39.033365
Lon dec de:	-76.908169	Issue date:	200811 5
Special fl:	Not Reported	C1 seq:	7943
C1 recd:	200812 1	Completion:	20081119
Total dept:	35	Num unsucc:	0
Hydrofract:	N	Grouted:	Y
Grout type:	BC	Grout top:	0
Grout bott:	13	Casing typ:	PL
Casing dia:	4	Casing dep:	15
Casing hei:	Not Reported	Screen typ:	PL
Top screen:	15	Bottom scr:	35
Screen t 1:	Not Reported	Top scre 1:	0
Bottom s 1:	0	Screen t 2:	Not Reported
Top scre 2:	0	Bottom s 2:	0
Screen dia:	4	Flowing we:	Not Reported
Telescopin:	Not Reported	Log type:	Not Reported
Hrs pumped:	1	Pumping ra:	1
Level befo:	1	Level duri:	1
Test pump:	Not Reported	Pump insta:	N
Install pu:	Not Reported	Capacity:	0
Pump hp:	0	Column len:	0
Closed:	Not Reported	Abandoned:	Y
Abandon da:	200911 2	Site id:	MD7000000529010

Map ID:	328		
Objectid:	258135	County let:	PG
Permit:	PG880947	Mgs id:	Not Reported
B1 seq:	3411	B1 recd:	1990 221
City:	BELTSVILLE	State:	MD
Zip:	Not Reported	Driller na:	JERRY MALECKI
Driller id:	MWD0422	Est gpm pr:	0
Use for wa:	Test, Observation, Monitoring	Approx dep:	50
Drill meth:	AIR-ROT	Replacemen:	N
Wapid:	Not Reported	Subdivisio:	Not Reported
Section:	Not Reported	Lot:	Not Reported
Nearest to:	BELTSVILLE	Town dista:	0
Town direc:	T	Road name:	RT. 1
Road side:	E	Road dista:	84 FT
Tax map:	Not Reported	Block:	Not Reported
Parcel:	Not Reported	N grid83:	151714
E grid83:	407951	Lat dec de:	39.033365
Lon dec de:	-76.908169	Issue date:	1990 213
Special fl:	N	C1 seq:	4902
C1 recd:	199010 5	Completion:	1990 214
Total dept:	30	Num unsucc:	0

Hydrofract:	Not Reported	Grouted:	Y
Grout type:	CM	Grout top:	0
Grout bott:	5	Casing typ:	PL
Casing dia:	4	Casing dep:	5
Casing hei:	+0	Screen typ:	PL
Top screen:	5	Bottom scr:	30
Screen t 1:	Not Reported	Top scre 1:	0
Bottom s 1:	0	Screen t 2:	Not Reported
Top scre 2:	0	Bottom s 2:	0
Screen dia:	4	Flowing we:	Not Reported
Telescopin:	Not Reported	Log type:	Not Reported
Hrs pumped:	1	Pumping ra:	1
Level befo:	1	Level duri:	1
Test pump:	O	Pump insta:	N
Install pu:	O	Capacity:	0
Pump hp:	0	Column len:	0
Closed:	Not Reported	Abandoned:	Not Reported
Abandon da:	0	Site id:	MD7000000258135

Map ID:	328		
Objectid:	258134	County let:	PG
Permit:	PG880946	Mgs id:	Not Reported
B1 seq:	3412	B1 recd:	1990 221
City:	BELTSVILLE	State:	MD
Zip:	Not Reported	Driller na:	JERRY MALECKI
Driller id:	MWD0422	Est gpm pr:	0
Use for wa:	Test, Observation, Monitoring	Approx dep:	50
Drill meth:	AIR-ROT	Replacemen:	N
Wapid:	Not Reported	Subdivisio:	Not Reported
Section:	Not Reported	Lot:	Not Reported
Nearest to:	BELTSVILLE	Town dista:	0
Town direc:	T	Road name:	RT. 1
Road side:	E	Road dista:	90 FT
Tax map:	Not Reported	Block:	Not Reported
Parcel:	Not Reported	N grid83:	151714
E grid83:	407951	Lat dec de:	39.033365
Lon dec de:	-76.908169	Issue date:	1990 213
Special fl:	N	C1 seq:	4901
C1 recd:	199010 5	Completion:	1990 214
Total dept:	30	Num unsucc:	0
Hydrofract:	Not Reported	Grouted:	Y
Grout type:	CM	Grout top:	0
Grout bott:	5	Casing typ:	PL
Casing dia:	4	Casing dep:	5
Casing hei:	+0	Screen typ:	PL
Top screen:	5	Bottom scr:	30
Screen t 1:	Not Reported	Top scre 1:	0
Bottom s 1:	0	Screen t 2:	Not Reported
Top scre 2:	0	Bottom s 2:	0
Screen dia:	4	Flowing we:	Not Reported
Telescopin:	Not Reported	Log type:	Not Reported
Hrs pumped:	1	Pumping ra:	1
Level befo:	1	Level duri:	1
Test pump:	O	Pump insta:	N
Install pu:	O	Capacity:	0
Pump hp:	0	Column len:	0
Closed:	Not Reported	Abandoned:	Not Reported
Abandon da:	0	Site id:	MD7000000258134

Map ID: 328

GEOCHECK VERSION 2.1
STATE DATABASE WELL INFORMATION

Objectid:	258133	County let:	PG
Permit:	PG880945	Mgs id:	Not Reported
B1 seq:	3413	B1 recd:	1990 221
City:	BELTSVILLE	State:	MD
Zip:	Not Reported	Driller na:	JERRY MALECKI
Driller id:	MWD0422	Est gpm pr:	0
Use for wa:	Test, Observation, Monitoring	Approx dep:	50
Drill meth:	AIR-ROT	Replacemen:	N
Wapid:	Not Reported	Subdivisio:	Not Reported
Section:	Not Reported	Lot:	Not Reported
Nearest to:	BELTSVILLE	Town dista:	0
Town direc:	T	Road name:	RT. 1
Road side:	E	Road dista:	90 FT
Tax map:	Not Reported	Block:	Not Reported
Parcel:	Not Reported	N grid83:	151714
E grid83:	407951	Lat dec de:	39.033365
Lon dec de:	-76.908169	Issue date:	1990 213
Special fl:	N	C1 seq:	4900
C1 recd:	199010 5	Completion:	1990 214
Total dept:	25	Num unsucc:	0
Hydrofract:	Not Reported	Grouted:	Y
Grout type:	CM	Grout top:	0
Grout bott:	5	Casing typ:	PL
Casing dia:	4	Casing dep:	5
Casing hei:	+0	Screen typ:	PL
Top screen:	5	Bottom scr:	25
Screen t 1:	Not Reported	Top scre 1:	0
Bottom s 1:	0	Screen t 2:	Not Reported
Top scre 2:	0	Bottom s 2:	0
Screen dia:	4	Flowing we:	Not Reported
Telescopin:	Not Reported	Log type:	Not Reported
Hrs pumped:	1	Pumping ra:	1
Level befo:	1	Level duri:	1
Test pump:	O	Pump insta:	N
Install pu:	O	Capacity:	0
Pump hp:	0	Column len:	0
Closed:	Not Reported	Abandoned:	Not Reported
Abandon da:	0	Site id:	MD7000000258133

Map ID:	328		
Objectid:	336260	County let:	PG
Permit:	PG881700	Mgs id:	Not Reported
B1 seq:	2689	B1 recd:	1991 228
City:	BELTSVILLE	State:	MD
Zip:	Not Reported	Driller na:	STEPHEN W. SAUL
Driller id:	MWD0421	Est gpm pr:	0
Use for wa:	Test, Observation, Monitoring	Approx dep:	30
Drill meth:	AIR-ROT	Replacemen:	N
Wapid:	Not Reported	Subdivisio:	Not Reported
Section:	Not Reported	Lot:	Not Reported
Nearest to:	BELTSVILLE	Town dista:	0
Town direc:	T	Road name:	POWDER MILL RD
Road side:	W	Road dista:	35 FT
Tax map:	Not Reported	Block:	Not Reported
Parcel:	Not Reported	N grid83:	151714
E grid83:	407951	Lat dec de:	39.033365
Lon dec de:	-76.908169	Issue date:	1991 222
Special fl:	Y	C1 seq:	Not Reported
C1 recd:	0	Completion:	0
Total dept:	0	Num unsucc:	0

Hydrofract:	Not Reported	Grouted:	Y
Grout type:	Not Reported	Grout top:	0
Grout bott:	0	Casing typ:	Not Reported
Casing dia:	0	Casing dep:	0
Casing hei:	Not Reported	Screen typ:	Not Reported
Top screen:	0	Bottom scr:	0
Screen t 1:	Not Reported	Top scre 1:	0
Bottom s 1:	0	Screen t 2:	Not Reported
Top scre 2:	0	Bottom s 2:	0
Screen dia:	0	Flowing we:	Not Reported
Telescopin:	Not Reported	Log type:	Not Reported
Hrs pumped:	0	Pumping ra:	0
Level befo:	0	Level duri:	0
Test pump:	Not Reported	Pump insta:	Not Reported
Install pu:	Not Reported	Capacity:	0
Pump hp:	0	Column len:	0
Closed:	A	Abandoned:	Not Reported
Abandon da:	0	Site id:	MD7000000336260

Map ID:	328		
Objectid:	529008	County let:	Not Reported
Permit:	PG952222	Mgs id:	Not Reported
B1 seq:	8955	B1 recd:	20081110
City:	BIRMINGHAM	State:	AL
Zip:	35213	Driller na:	STEPHEN DELOSH
Driller id:	MGD 119	Est gpm pr:	0
Use for wa:	Test, Observation, Monitoring	Approx dep:	35
Drill meth:	BORED	Replacemen:	N
Wapid:	Not Reported	Subdivisio:	1125
Section:	Not Reported	Lot:	Not Reported
Nearest to:	BELTSVILLE	Town dista:	Not Reported
Town direc:	T	Road name:	BALTIMORE AVE
Road side:	Not Reported	Road dista:	140 FT
Tax map:	19	Block:	Not Reported
Parcel:	Not Reported	N grid83:	151714
E grid83:	407951	Lat dec de:	39.033365
Lon dec de:	-76.908169	Issue date:	200811 5
Special fl:	Not Reported	C1 seq:	7942
C1 recd:	200812 1	Completion:	20081118
Total dept:	35	Num unsucc:	0
Hydrofract:	N	Grouted:	Y
Grout type:	BC	Grout top:	0
Grout bott:	13	Casing typ:	PL
Casing dia:	4	Casing dep:	15
Casing hei:	Not Reported	Screen typ:	PL
Top screen:	15	Bottom scr:	35
Screen t 1:	Not Reported	Top scre 1:	0
Bottom s 1:	0	Screen t 2:	Not Reported
Top scre 2:	0	Bottom s 2:	0
Screen dia:	4	Flowing we:	Not Reported
Telescopin:	Not Reported	Log type:	Not Reported
Hrs pumped:	1	Pumping ra:	1
Level befo:	1	Level duri:	1
Test pump:	Not Reported	Pump insta:	N
Install pu:	Not Reported	Capacity:	0
Pump hp:	0	Column len:	0
Closed:	Not Reported	Abandoned:	Y
Abandon da:	200911 2	Site id:	MD7000000529008

Map ID: 328

GEOCHECK VERSION 2.1
STATE DATABASE WELL INFORMATION

Objectid:	258136	County let:	PG
Permit:	PG880948	Mgs id:	Not Reported
B1 seq:	3410	B1 recd:	1990 221
City:	BELTSVILLE	State:	MD
Zip:	Not Reported	Driller na:	JERRY MALECKI
Driller id:	MWD0422	Est gpm pr:	0
Use for wa:	Test, Observation, Monitoring	Approx dep:	50
Drill meth:	AIR-ROT	Replacemen:	N
Wapid:	Not Reported	Subdivisio:	Not Reported
Section:	Not Reported	Lot:	Not Reported
Nearest to:	BELTSVILLE	Town dista:	0
Town direc:	T	Road name:	RT. 1
Road side:	E	Road dista:	84 FT
Tax map:	Not Reported	Block:	Not Reported
Parcel:	Not Reported	N grid83:	151714
E grid83:	407951	Lat dec de:	39.033365
Lon dec de:	-76.908169	Issue date:	1990 213
Special fl:	N	C1 seq:	4903
C1 recd:	199010 5	Completion:	1990 214
Total dept:	30	Num unsucc:	0
Hydrofract:	Not Reported	Grouted:	Y
Grout type:	CM	Grout top:	0
Grout bott:	5	Casing typ:	PL
Casing dia:	4	Casing dep:	5
Casing hei:	+0	Screen typ:	PL
Top screen:	5	Bottom scr:	30
Screen t 1:	Not Reported	Top scre 1:	0
Bottom s 1:	0	Screen t 2:	Not Reported
Top scre 2:	0	Bottom s 2:	0
Screen dia:	4	Flowing we:	Not Reported
Telescopin:	Not Reported	Log type:	Not Reported
Hrs pumped:	1	Pumping ra:	1
Level befo:	1	Level duri:	1
Test pump:	O	Pump insta:	N
Install pu:	O	Capacity:	0
Pump hp:	0	Column len:	0
Closed:	Not Reported	Abandoned:	Not Reported
Abandon da:	0	Site id:	MD7000000258136

Map ID:	328		
Objectid:	336261	County let:	PG
Permit:	PG881701	Mgs id:	Not Reported
B1 seq:	2690	B1 recd:	1991 228
City:	BELTSVILLE	State:	MD
Zip:	Not Reported	Driller na:	STEPHEN W. SAUL
Driller id:	MWD0421	Est gpm pr:	0
Use for wa:	Test, Observation, Monitoring	Approx dep:	30
Drill meth:	AIR-ROT	Replacemen:	N
Wapid:	Not Reported	Subdivisio:	Not Reported
Section:	Not Reported	Lot:	Not Reported
Nearest to:	BELTSVILLE	Town dista:	0
Town direc:	T	Road name:	POWDER MILL RD
Road side:	W	Road dista:	45 FT
Tax map:	Not Reported	Block:	Not Reported
Parcel:	Not Reported	N grid83:	151714
E grid83:	407951	Lat dec de:	39.033365
Lon dec de:	-76.908169	Issue date:	1991 222
Special fl:	Y	C1 seq:	Not Reported
C1 recd:	0	Completion:	0
Total dept:	0	Num unsucc:	0

Hydrofract:	Not Reported	Grouted:	Y
Grout type:	Not Reported	Grout top:	0
Grout bott:	0	Casing typ:	Not Reported
Casing dia:	0	Casing dep:	0
Casing hei:	Not Reported	Screen typ:	Not Reported
Top screen:	0	Bottom scr:	0
Screen t 1:	Not Reported	Top scre 1:	0
Bottom s 1:	0	Screen t 2:	Not Reported
Top scre 2:	0	Bottom s 2:	0
Screen dia:	0	Flowing we:	Not Reported
Telescopin:	Not Reported	Log type:	Not Reported
Hrs pumped:	0	Pumping ra:	0
Level befo:	0	Level duri:	0
Test pump:	Not Reported	Pump insta:	Not Reported
Install pu:	Not Reported	Capacity:	0
Pump hp:	0	Column len:	0
Closed:	A	Abandoned:	Not Reported
Abandon da:	0	Site id:	MD7000000336261

Map ID:	329		
Objectid:	348376	County let:	PG
Permit:	PG882062	Mgs id:	Not Reported
B1 seq:	6874	B1 recd:	1991 925
City:	BELTSVILLE	State:	MD
Zip:	20750	Driller na:	IAN A. VOLEM
Driller id:	MWD0492	Est gpm pr:	0
Use for wa:	Test, Observation, Monitoring	Approx dep:	20
Drill meth:	BORED	Replacemen:	N
Wapid:	Not Reported	Subdivisio:	Not Reported
Section:	Not Reported	Lot:	Not Reported
Nearest to:	BELTSVILLE	Town dista:	0
Town direc:	T	Road name:	HERZEL PLACE
Road side:	S	Road dista:	10 FT
Tax map:	Not Reported	Block:	Not Reported
Parcel:	Not Reported	N grid83:	151714
E grid83:	408256	Lat dec de:	39.033362
Lon dec de:	-76.904648	Issue date:	199110 3
Special fl:	Y	C1 seq:	7953
C1 recd:	19911021	Completion:	1991 1 3
Total dept:	18	Num unsucc:	0
Hydrofract:	Not Reported	Grouted:	Y
Grout type:	CM	Grout top:	0
Grout bott:	1	Casing typ:	PL
Casing dia:	4	Casing dep:	3
Casing hei:	+1	Screen typ:	PL
Top screen:	3	Bottom scr:	18
Screen t 1:	Not Reported	Top scre 1:	0
Bottom s 1:	0	Screen t 2:	Not Reported
Top scre 2:	0	Bottom s 2:	0
Screen dia:	4	Flowing we:	Not Reported
Telescopin:	Not Reported	Log type:	Not Reported
Hrs pumped:	1	Pumping ra:	5
Level befo:	3	Level duri:	17
Test pump:	S	Pump insta:	N
Install pu:	Not Reported	Capacity:	0
Pump hp:	0	Column len:	0
Closed:	Not Reported	Abandoned:	Not Reported
Abandon da:	0	Site id:	MD7000000348376

Map ID: 329

GEOCHECK VERSION 2.1
STATE DATABASE WELL INFORMATION

Objectid:	348378	County let:	PG
Permit:	PG882063	Mgs id:	Not Reported
B1 seq:	6875	B1 recd:	19911017
City:	BELTSVILLE	State:	MD
Zip:	20750	Driller na:	IAN A. VOLEM
Driller id:	MWD0492	Est gpm pr:	0
Use for wa:	Test, Observation, Monitoring	Approx dep:	20
Drill meth:	BORED	Replacemen:	N
Wapid:	Not Reported	Subdivisio:	Not Reported
Section:	Not Reported	Lot:	Not Reported
Nearest to:	BELTSVILLE	Town dista:	0
Town direc:	T	Road name:	HERZEL PLACE
Road side:	S	Road dista:	30 FT
Tax map:	Not Reported	Block:	Not Reported
Parcel:	Not Reported	N grid83:	151714
E grid83:	408256	Lat dec de:	39.033362
Lon dec de:	-76.904648	Issue date:	199110 3
Special fl:	Y	C1 seq:	7960
C1 recd:	19911021	Completion:	1991 1 3
Total dept:	18	Num unsucc:	0
Hydrofract:	Not Reported	Grouted:	Y
Grout type:	CM	Grout top:	0
Grout bott:	1	Casing typ:	PL
Casing dia:	4	Casing dep:	3
Casing hei:	+1	Screen typ:	PL
Top screen:	3	Bottom scr:	18
Screen t 1:	Not Reported	Top scre 1:	0
Bottom s 1:	0	Screen t 2:	Not Reported
Top scre 2:	0	Bottom s 2:	0
Screen dia:	4	Flowing we:	Not Reported
Telescopin:	Not Reported	Log type:	Not Reported
Hrs pumped:	1	Pumping ra:	5
Level befo:	6	Level duri:	12
Test pump:	S	Pump insta:	N
Install pu:	Not Reported	Capacity:	0
Pump hp:	0	Column len:	0
Closed:	Not Reported	Abandoned:	Not Reported
Abandon da:	0	Site id:	MD7000000348378

Map ID:	329		
Objectid:	348379	County let:	PG
Permit:	PG882064	Mgs id:	Not Reported
B1 seq:	6876	B1 recd:	19911017
City:	BELTSVILLE	State:	MD
Zip:	20750	Driller na:	IAN A. VOLEM
Driller id:	MWD0492	Est gpm pr:	0
Use for wa:	Test, Observation, Monitoring	Approx dep:	20
Drill meth:	BORED	Replacemen:	N
Wapid:	Not Reported	Subdivisio:	Not Reported
Section:	Not Reported	Lot:	Not Reported
Nearest to:	BELTSVILLE	Town dista:	0
Town direc:	T	Road name:	HERZEL PLACE
Road side:	S	Road dista:	60 FT
Tax map:	Not Reported	Block:	Not Reported
Parcel:	Not Reported	N grid83:	151714
E grid83:	408256	Lat dec de:	39.033362
Lon dec de:	-76.904648	Issue date:	199110 3
Special fl:	Y	C1 seq:	7959
C1 recd:	19911021	Completion:	1991 1 3
Total dept:	18	Num unsucc:	0

Hydrofract:	Not Reported	Grouted:	Y
Grout type:	CM	Grout top:	0
Grout bott:	1	Casing typ:	PL
Casing dia:	4	Casing dep:	3
Casing hei:	+1	Screen typ:	PL
Top screen:	3	Bottom scr:	18
Screen t 1:	Not Reported	Top scre 1:	0
Bottom s 1:	0	Screen t 2:	Not Reported
Top scre 2:	0	Bottom s 2:	0
Screen dia:	4	Flowing we:	Not Reported
Telescopin:	Not Reported	Log type:	Not Reported
Hrs pumped:	1	Pumping ra:	5
Level befo:	5	Level duri:	12
Test pump:	S	Pump insta:	N
Install pu:	Not Reported	Capacity:	0
Pump hp:	0	Column len:	0
Closed:	Not Reported	Abandoned:	Not Reported
Abandon da:	0	Site id:	MD7000000348379

Map ID:	330		
Objectid:	258459	County let:	PG
Permit:	PG881457	Mgs id:	Not Reported
B1 seq:	Not Reported	B1 recd:	19901023
City:	WEST B VILLE	State:	MD
Zip:	20705	Driller na:	SIES, RICHARD D.
Driller id:	MWD0342	Est gpm pr:	0
Use for wa:	Test, Observation, Monitoring	Approx dep:	30
Drill meth:	BORED	Replacemen:	N
Wapid:	Not Reported	Subdivisio:	Not Reported
Section:	Not Reported	Lot:	Not Reported
Nearest to:	BELTSVILLE	Town dista:	1.0 MI
Town direc:	E	Road name:	ANIMAL HUSBANDRY RD
Road side:	E	Road dista:	230 FT
Tax map:	Not Reported	Block:	Not Reported
Parcel:	Not Reported	N grid83:	151714
E grid83:	409780	Lat dec de:	39.033346
Lon dec de:	-76.887046	Issue date:	19901019
Special fl:	Not Reported	C1 seq:	Not Reported
C1 recd:	19901123	Completion:	19901026
Total dept:	24	Num unsucc:	0
Hydrofract:	Not Reported	Grouted:	Y
Grout type:	CM	Grout top:	0
Grout bott:	7	Casing typ:	PL
Casing dia:	4	Casing dep:	14
Casing hei:	+02	Screen typ:	PL
Top screen:	14	Bottom scr:	24
Screen t 1:	Not Reported	Top scre 1:	0
Bottom s 1:	0	Screen t 2:	Not Reported
Top scre 2:	0	Bottom s 2:	0
Screen dia:	4	Flowing we:	Not Reported
Telescopin:	Not Reported	Log type:	Not Reported
Hrs pumped:	1	Pumping ra:	1
Level befo:	1	Level duri:	1
Test pump:	O	Pump insta:	Not Reported
Install pu:	Not Reported	Capacity:	0
Pump hp:	0	Column len:	0
Closed:	Not Reported	Abandoned:	Not Reported
Abandon da:	0	Site id:	MD7000000258459

Map ID: 330

GEOCHECK VERSION 2.1
STATE DATABASE WELL INFORMATION

Objectid:	258458	County let:	PG
Permit:	PG881456	Mgs id:	Not Reported
B1 seq:	Not Reported	B1 recd:	19901023
City:	BELTSVILLE	State:	MD
Zip:	20705	Driller na:	SIES, RICHARD D.
Driller id:	MWD0342	Est gpm pr:	0
Use for wa:	Test, Observation, Monitoring	Approx dep:	30
Drill meth:	BORED	Replacemen:	N
Wapid:	Not Reported	Subdivisio:	Not Reported
Section:	Not Reported	Lot:	Not Reported
Nearest to:	BELTSVILLE	Town dista:	1.0 MI
Town direc:	E	Road name:	ANIMAL HUSBANDRY RD
Road side:	E	Road dista:	220 FT
Tax map:	Not Reported	Block:	Not Reported
Parcel:	Not Reported	N grid83:	151714
E grid83:	409780	Lat dec de:	39.033346
Lon dec de:	-76.887046	Issue date:	19901019
Special fl:	Not Reported	C1 seq:	Not Reported
C1 recd:	19901123	Completion:	19901029
Total dept:	20	Num unsucc:	0
Hydrofract:	Not Reported	Grouted:	Y
Grout type:	CM	Grout top:	0
Grout bott:	3	Casing typ:	PL
Casing dia:	4	Casing dep:	10
Casing hei:	+02	Screen typ:	PL
Top screen:	10	Bottom scr:	20
Screen t 1:	Not Reported	Top scre 1:	0
Bottom s 1:	0	Screen t 2:	Not Reported
Top scre 2:	0	Bottom s 2:	0
Screen dia:	4	Flowing we:	Not Reported
Telescopin:	Not Reported	Log type:	Not Reported
Hrs pumped:	1	Pumping ra:	1
Level befo:	1	Level duri:	1
Test pump:	O	Pump insta:	Not Reported
Install pu:	Not Reported	Capacity:	0
Pump hp:	0	Column len:	0
Closed:	Not Reported	Abandoned:	Not Reported
Abandon da:	0	Site id:	MD7000000258458

Map ID:	330		
Objectid:	258457	County let:	PG
Permit:	PG881455	Mgs id:	Not Reported
B1 seq:	Not Reported	B1 recd:	19901023
City:	BARC WEST	State:	MD
Zip:	20705	Driller na:	SIES, RICHARD D.
Driller id:	MWD0342	Est gpm pr:	0
Use for wa:	Test, Observation, Monitoring	Approx dep:	30
Drill meth:	BORED	Replacemen:	N
Wapid:	Not Reported	Subdivisio:	Not Reported
Section:	Not Reported	Lot:	Not Reported
Nearest to:	BELTSVILLE	Town dista:	1.0 MI
Town direc:	E	Road name:	ANIMAL HUSBANDRY RD
Road side:	E	Road dista:	200 FT
Tax map:	Not Reported	Block:	Not Reported
Parcel:	Not Reported	N grid83:	151714
E grid83:	409780	Lat dec de:	39.033346
Lon dec de:	-76.887046	Issue date:	19901019
Special fl:	Not Reported	C1 seq:	Not Reported
C1 recd:	19901123	Completion:	19901026
Total dept:	19	Num unsucc:	0

Hydrofract:	Not Reported	Grouted:	Y
Grout type:	CM	Grout top:	0
Grout bott:	3	Casing typ:	PL
Casing dia:	4	Casing dep:	9
Casing hei:	+02	Screen typ:	PL
Top screen:	9	Bottom scr:	19
Screen t 1:	Not Reported	Top scre 1:	0
Bottom s 1:	0	Screen t 2:	Not Reported
Top scre 2:	0	Bottom s 2:	0
Screen dia:	4	Flowing we:	Not Reported
Telescopin:	Not Reported	Log type:	Not Reported
Hrs pumped:	1	Pumping ra:	1
Level befo:	1	Level duri:	1
Test pump:	O	Pump insta:	Not Reported
Install pu:	Not Reported	Capacity:	0
Pump hp:	0	Column len:	0
Closed:	Not Reported	Abandoned:	Not Reported
Abandon da:	0	Site id:	MD7000000258457

Map ID:	331		
Objectid:	255946	County let:	PG
Permit:	PG810542	Mgs id:	Not Reported
B1 seq:	Not Reported	B1 recd:	1984 423
City:	BELTSVILLE	State:	MD
Zip:	20705	Driller na:	SCHUMMER, RAYMOND
Driller id:	MWD0316	Est gpm pr:	20
Use for wa:	Industrial, Commercial, State and Federal Gov.		
Approx dep:	350	Drill meth:	ROTARY
Replacemen:	N	Wapid:	PG1966G013
Subdivisio:	BELTSVILLE	Section:	Not Reported
Lot:	Not Reported	Nearest to:	BELTSVILLE
Town dista:	1.8 MI	Town direc:	E
Road name:	POWDER MILL	Road side:	N
Road dista:	1300FT	Tax map:	Not Reported
Block:	Not Reported	Parcel:	Not Reported
N grid83:	151714	E grid83:	410694
Lat dec de:	39.033336	Lon dec de:	-76.876485
Issue date:	1984 430	Special fl:	Not Reported
C1 seq:	Not Reported	C1 recd:	0
Completion:	0	Total dept:	0
Num unsucc:	0	Hydrofract:	Not Reported
Grouted:	Not Reported	Grout type:	Not Reported
Grout top:	0	Grout bott:	0
Casing typ:	Not Reported	Casing dia:	0
Casing dep:	0	Casing hei:	+00
Screen typ:	Not Reported	Top screen:	0
Bottom scr:	0	Screen t 1:	Not Reported
Top scre 1:	0	Bottom s 1:	0
Screen t 2:	Not Reported	Top scre 2:	0
Bottom s 2:	0	Screen dia:	0
Flowing we:	Not Reported	Telescopin:	Not Reported
Log type:	Not Reported	Hrs pumped:	0
Pumping ra:	0	Level befo:	0
Level duri:	0	Test pump:	Not Reported
Pump insta:	Not Reported	Install pu:	Not Reported
Capacity:	0	Pump hp:	0
Column len:	0	Closed:	Not Reported
Abandoned:	Not Reported	Abandon da:	0
Site id:	MD7000000255946		

Map ID: 331

GEOCHECK VERSION 2.1
STATE DATABASE WELL INFORMATION

Objectid:	255947	County let:	PG
Permit:	PG810543	Mgs id:	Not Reported
B1 seq:	Not Reported	B1 recd:	1984 423
City:	BELTSVILLE	State:	MD
Zip:	20705	Driller na:	SCHUMMER, RAYMOND
Driller id:	MWD0316	Est gpm pr:	20
Use for wa:	Industrial, Commercial, State and Federal Gov.		
Approx dep:	350	Drill meth:	ROTARY
Replacemen:	N	Wapid:	PG1966G013
Subdivisio:	BELTSVILLE	Section:	Not Reported
Lot:	Not Reported	Nearest to:	BELTSVILLE
Town dista:	1.8 MI	Town direc:	E
Road name:	POWDER MILL RD	Road side:	N
Road dista:	1000FT	Tax map:	Not Reported
Block:	Not Reported	Parcel:	Not Reported
N grid83:	151714	E grid83:	410694
Lat dec de:	39.033336	Lon dec de:	-76.876485
Issue date:	1984 430	Special fl:	Not Reported
C1 seq:	Not Reported	C1 recd:	0
Completion:	0	Total dept:	0
Num unsucc:	0	Hydrofract:	Not Reported
Grouted:	Not Reported	Grout type:	Not Reported
Grout top:	0	Grout bott:	0
Casing typ:	Not Reported	Casing dia:	0
Casing dep:	0	Casing hei:	+00
Screen typ:	Not Reported	Top screen:	0
Bottom scr:	0	Screen t 1:	Not Reported
Top scre 1:	0	Bottom s 1:	0
Screen t 2:	Not Reported	Top scre 2:	0
Bottom s 2:	0	Screen dia:	0
Flowing we:	Not Reported	Telescopin:	Not Reported
Log type:	Not Reported	Hrs pumped:	0
Pumping ra:	0	Level befo:	0
Level duri:	0	Test pump:	Not Reported
Pump insta:	Not Reported	Install pu:	Not Reported
Capacity:	0	Pump hp:	0
Column len:	0	Closed:	Not Reported
Abandoned:	Not Reported	Abandon da:	0
Site id:	MD7000000255947		

Map ID:	332		
Objectid:	255410	County let:	PG
Permit:	PG731451	Mgs id:	Not Reported
B1 seq:	Not Reported	B1 recd:	1981 710
City:	BELTSVILLE	State:	MD
Zip:	Not Reported	Driller na:	ESTES, RALPH O.
Driller id:	MWD0172	Est gpm pr:	100
Use for wa:	Industrial, Commercial, State and Federal Gov.		
Approx dep:	300	Drill meth:	ROTARY
Replacemen:	Y	Wapid:	PG1990G012
Subdivisio:	Not Reported	Section:	Not Reported
Lot:	Not Reported	Nearest to:	BELTSVILLE
Town dista:	2.4 MI	Town direc:	E
Road name:	POWDER MILL RD	Road side:	N
Road dista:	50 FT	Tax map:	Not Reported
Block:	Not Reported	Parcel:	Not Reported
N grid83:	151566	E grid83:	410717
Lat dec de:	39.032002	Lon dec de:	-76.876223
Issue date:	1981 7 2	Special fl:	Not Reported
C1 seq:	Not Reported	C1 recd:	1982 420

Completion:	19811014	Total dept:	238
Num unsucc:	0	Hydrofract:	Not Reported
Grouted:	Y	Grout type:	CM
Grout top:	4	Grout bott:	126
Casing typ:	ST	Casing dia:	8
Casing dep:	234	Casing hei:	+01
Screen typ:	ST	Top screen:	234
Bottom scr:	266	Screen t 1:	Not Reported
Top scre 1:	0	Bottom s 1:	0
Screen t 2:	Not Reported	Top scre 2:	0
Bottom s 2:	0	Screen dia:	8
Flowing we:	Not Reported	Telescopin:	T
Log type:	Not Reported	Hrs pumped:	8
Pumping ra:	172	Level befo:	72
Level duri:	121	Test pump:	S
Pump insta:	Not Reported	Install pu:	S
Capacity:	168	Pump hp:	10
Column len:	171	Closed:	Not Reported
Abandoned:	Y	Abandon da:	2000 530
Site id:	MD7000000255410		

Map ID:	335		
Objectid:	527544	County let:	Not Reported
Permit:	MO950872	Mgs id:	Not Reported
B1 seq:	6676	B1 recd:	2008 528
City:	SILVER SPRING	State:	MD
Zip:	20901	Driller na:	DAVID KELLY
Driller id:	MWD 304	Est gpm pr:	0
Use for wa:	Geo-thermal	Approx dep:	400
Drill meth:	AIR-PER	Replacemen:	N
Wapid:	Not Reported	Subdivisio:	Not Reported
Section:	Not Reported	Lot:	Not Reported
Nearest to:	WHITE OAK	Town dista:	2
Town direc:	SW	Road name:	716 EDELBLUT DRIVE
Road side:	Not Reported	Road dista:	Not Reported
Tax map:	JP63	Block:	EYE
Parcel:	Not Reported	N grid83:	151409
E grid83:	400636	Lat dec de:	39.030655
Lon dec de:	-76.992658	Issue date:	2008 522
Special fl:	Not Reported	C1 seq:	8183
C1 recd:	2008 9 2	Completion:	2008 6 5
Total dept:	400	Num unsucc:	0
Hydrofract:	N	Grouted:	Y
Grout type:	BC	Grout top:	0
Grout bott:	400	Casing typ:	Not Reported
Casing dia:	0	Casing dep:	0
Casing hei:	Not Reported	Screen typ:	Not Reported
Top screen:	0	Bottom scr:	0
Screen t 1:	Not Reported	Top scre 1:	0
Bottom s 1:	0	Screen t 2:	Not Reported
Top scre 2:	0	Bottom s 2:	0
Screen dia:	0	Flowing we:	Not Reported
Telescopin:	Not Reported	Log type:	Not Reported
Hrs pumped:	0	Pumping ra:	0
Level befo:	0	Level duri:	0
Test pump:	Not Reported	Pump insta:	Not Reported
Install pu:	Not Reported	Capacity:	0
Pump hp:	0	Column len:	0
Closed:	Not Reported	Abandoned:	Not Reported
Abandon da:	0	Site id:	MD7000000527544

Map ID: 335

GEOCHECK VERSION 2.1
STATE DATABASE WELL INFORMATION

Objectid:	471702	County let:	Not Reported
Permit:	MO942406	Mgs id:	Not Reported
B1 seq:	6737	B1 recd:	2002 531
City:	CHICAGO	State:	IL
Zip:	60606	Driller na:	RICHARD KIMES
Driller id:	MGD 63	Est gpm pr:	0
Use for wa:	Test, Observation, Monitoring	Approx dep:	1
Drill meth:	Not Reported	Replacemen:	N
Wapid:	Not Reported	Subdivisio:	Not Reported
Section:	Not Reported	Lot:	9
Nearest to:	SILVER SPRING	Town dista:	1
Town direc:	Not Reported	Road name:	NEW HAMPSHIRE AVE
Road side:	W	Road dista:	Not Reported
Tax map:	KP13	Block:	D
Parcel:	Not Reported	N grid83:	151409
E grid83:	400636	Lat dec de:	39.030655
Lon dec de:	-76.992658	Issue date:	2002 6 4
Special fl:	Not Reported	C1 seq:	9221
C1 recd:	2002 8 6	Completion:	2002 618
Total dept:	20	Num unsucc:	0
Hydrofract:	N	Grouted:	Y
Grout type:	BC	Grout top:	0
Grout bott:	20	Casing typ:	PL
Casing dia:	1	Casing dep:	20
Casing hei:	Not Reported	Screen typ:	PL
Top screen:	20	Bottom scr:	0
Screen t 1:	Not Reported	Top scre 1:	0
Bottom s 1:	0	Screen t 2:	Not Reported
Top scre 2:	0	Bottom s 2:	0
Screen dia:	1	Flowing we:	Not Reported
Telescopin:	Not Reported	Log type:	Not Reported
Hrs pumped:	0	Pumping ra:	0
Level befo:	0	Level duri:	0
Test pump:	Not Reported	Pump insta:	N
Install pu:	Not Reported	Capacity:	0
Pump hp:	0	Column len:	0
Closed:	Not Reported	Abandoned:	Not Reported
Abandon da:	0	Site id:	MD7000000471702

Map ID:	336		
Objectid:	343944	County let:	MO
Permit:	MO930702	Mgs id:	Not Reported
B1 seq:	6383	B1 recd:	19951020
City:	UPPER MARLBOR	State:	MD
Zip:	20772	Driller na:	GEORGE F. EASTERDAY
Driller id:	MWD0040	Est gpm pr:	1
Use for wa:	Test, Observation, Monitoring	Approx dep:	50
Drill meth:	AIR-ROT	Replacemen:	N
Wapid:	Not Reported	Subdivisio:	CTR FOR HANDICAPPED
Section:	Not Reported	Lot:	Not Reported
Nearest to:	HILLANDALE	Town dista:	0
Town direc:	T	Road name:	10501 NEW HAMPSHIRE
Road side:	E	Road dista:	50 FT
Tax map:	Not Reported	Block:	Not Reported
Parcel:	Not Reported	N grid83:	151409
E grid83:	401855	Lat dec de:	39.030653
Lon dec de:	-76.978577	Issue date:	19951023
Special fl:	Y	C1 seq:	5249
C1 recd:	19951228	Completion:	19951213
Total dept:	42	Num unsucc:	0

Hydrofract:	Not Reported	Grouted:	Y
Grout type:	CM	Grout top:	0
Grout bott:	16	Casing typ:	PL
Casing dia:	4	Casing dep:	20
Casing hei:	0	Screen typ:	PL
Top screen:	20	Bottom scr:	40
Screen t 1:	Not Reported	Top scre 1:	0
Bottom s 1:	0	Screen t 2:	Not Reported
Top scre 2:	0	Bottom s 2:	0
Screen dia:	4	Flowing we:	Not Reported
Telescopin:	Not Reported	Log type:	Not Reported
Hrs pumped:	0	Pumping ra:	0
Level befo:	0	Level duri:	0
Test pump:	Not Reported	Pump insta:	N
Install pu:	Not Reported	Capacity:	0
Pump hp:	0	Column len:	0
Closed:	Not Reported	Abandoned:	Not Reported
Abandon da:	0	Site id:	MD7000000343944

Map ID:	337		
Objectid:	455978	County let:	MO
Permit:	MO941719	Mgs id:	Not Reported
B1 seq:	3605	B1 recd:	200011 1
City:	ADELPHI	State:	MD
Zip:	20873	Driller na:	GARY DUANE MANERS
Driller id:	MGD 996	Est gpm pr:	0
Use for wa:	Test, Observation, Monitoring	Approx dep:	30
Drill meth:	BORED	Replacemen:	N
Wapid:	Not Reported	Subdivisio:	Not Reported
Section:	Not Reported	Lot:	Not Reported
Nearest to:	ADELPHI	Town dista:	2
Town direc:	N	Road name:	PERIMETER RD
Road side:	N	Road dista:	200 FT
Tax map:	Not Reported	Block:	Not Reported
Parcel:	Not Reported	N grid83:	151409
E grid83:	402769	Lat dec de:	39.030651
Lon dec de:	-76.968016	Issue date:	20001115
Special fl:	Y	C1 seq:	9999
C1 recd:	0	Completion:	0
Total dept:	0	Num unsucc:	0
Hydrofract:	Not Reported	Grouted:	Not Reported
Grout type:	Not Reported	Grout top:	0
Grout bott:	0	Casing typ:	Not Reported
Casing dia:	0	Casing dep:	0
Casing hei:	Not Reported	Screen typ:	Not Reported
Top screen:	0	Bottom scr:	0
Screen t 1:	Not Reported	Top scre 1:	0
Bottom s 1:	0	Screen t 2:	Not Reported
Top scre 2:	0	Bottom s 2:	0
Screen dia:	0	Flowing we:	Not Reported
Telescopin:	Not Reported	Log type:	Not Reported
Hrs pumped:	0	Pumping ra:	0
Level befo:	0	Level duri:	0
Test pump:	Not Reported	Pump insta:	Not Reported
Install pu:	Not Reported	Capacity:	0
Pump hp:	0	Column len:	0
Closed:	Not Reported	Abandoned:	Y
Abandon da:	2003 2 5	Site id:	MD7000000455978

Map ID: 337

GEOCHECK VERSION 2.1
STATE DATABASE WELL INFORMATION

Objectid:	455979	County let:	MO
Permit:	MO941720	Mgs id:	Not Reported
B1 seq:	3604	B1 recd:	200011 1
City:	ADELPHI	State:	MD
Zip:	20873	Driller na:	GARY DUANE MANERS
Driller id:	MGD 996	Est gpm pr:	0
Use for wa:	Test, Observation, Monitoring	Approx dep:	41
Drill meth:	BORED	Replacemen:	N
Wapid:	Not Reported	Subdivisio:	Not Reported
Section:	Not Reported	Lot:	Not Reported
Nearest to:	ADELPHI	Town dista:	2
Town direc:	N	Road name:	PERIMETER RD
Road side:	E	Road dista:	50 FT
Tax map:	Not Reported	Block:	Not Reported
Parcel:	Not Reported	N grid83:	151409
E grid83:	402769	Lat dec de:	39.030651
Lon dec de:	-76.968016	Issue date:	20001115
Special fl:	Y	C1 seq:	9999
C1 recd:	0	Completion:	0
Total dept:	0	Num unsucc:	0
Hydrofract:	Not Reported	Grouted:	Not Reported
Grout type:	Not Reported	Grout top:	0
Grout bott:	0	Casing typ:	Not Reported
Casing dia:	0	Casing dep:	0
Casing hei:	Not Reported	Screen typ:	Not Reported
Top screen:	0	Bottom scr:	0
Screen t 1:	Not Reported	Top scre 1:	0
Bottom s 1:	0	Screen t 2:	Not Reported
Top scre 2:	0	Bottom s 2:	0
Screen dia:	0	Flowing we:	Not Reported
Telescopin:	Not Reported	Log type:	Not Reported
Hrs pumped:	0	Pumping ra:	0
Level befo:	0	Level duri:	0
Test pump:	Not Reported	Pump insta:	Not Reported
Install pu:	Not Reported	Capacity:	0
Pump hp:	0	Column len:	0
Closed:	Not Reported	Abandoned:	Y
Abandon da:	2003 210	Site id:	MD7000000455979

Map ID:	338		
Objectid:	258686	County let:	PG
Permit:	PG881799	Mgs id:	Not Reported
B1 seq:	9435	B1 recd:	1991 410
City:	SILVER SPRING	State:	MD
Zip:	20903	Driller na:	MICHAEL P WILLEY
Driller id:	MWD0455	Est gpm pr:	0
Use for wa:	Test, Observation, Monitoring	Approx dep:	10
Drill meth:	BORED	Replacemen:	N
Wapid:	Not Reported	Subdivisio:	Not Reported
Section:	Not Reported	Lot:	Not Reported
Nearest to:	COLLEGE PARK	Town dista:	5
Town direc:	NW	Road name:	SHERWOOD ROAD
Road side:	E	Road dista:	100 FT
Tax map:	Not Reported	Block:	Not Reported
Parcel:	Not Reported	N grid83:	151409
E grid83:	403379	Lat dec de:	39.030648
Lon dec de:	-76.960976	Issue date:	1991 411
Special fl:	N	C1 seq:	8707
C1 recd:	1992 312	Completion:	1991 419
Total dept:	10	Num unsucc:	0

Hydrofract:	Not Reported	Grouted:	Y
Grout type:	CM	Grout top:	0
Grout bott:	3	Casing typ:	PL
Casing dia:	2	Casing dep:	5
Casing hei:	+3	Screen typ:	PL
Top screen:	5	Bottom scr:	10
Screen t 1:	Not Reported	Top scre 1:	0
Bottom s 1:	0	Screen t 2:	Not Reported
Top scre 2:	0	Bottom s 2:	0
Screen dia:	2	Flowing we:	Not Reported
Telescopin:	Not Reported	Log type:	Not Reported
Hrs pumped:	0	Pumping ra:	1
Level befo:	1	Level duri:	1
Test pump:	O	Pump insta:	N
Install pu:	O	Capacity:	0
Pump hp:	0	Column len:	0
Closed:	Not Reported	Abandoned:	Not Reported
Abandon da:	0	Site id:	MD7000000258686

Map ID:	339		
Objectid:	469440	County let:	Not Reported
Permit:	PG941187	Mgs id:	Not Reported
B1 seq:	4399	B1 recd:	199911 4
City:	SILVER SPRING	State:	MD
Zip:	20907	Driller na:	ROBERT STEVENS
Driller id:	MGD 17	Est gpm pr:	0
Use for wa:	Test, Observation, Monitoring	Approx dep:	15
Drill meth:	DR-POINT	Replacemen:	N
Wapid:	Not Reported	Subdivisio:	NSWC WHITE OAK
Section:	Not Reported	Lot:	Not Reported
Nearest to:	SILVER SPRING	Town dista:	7
Town direc:	NE	Road name:	FLORAL DRIVE
Road side:	S	Road dista:	400 FT
Tax map:	Not Reported	Block:	Not Reported
Parcel:	Not Reported	N grid83:	151409
E grid83:	403684	Lat dec de:	39.030647
Lon dec de:	-76.957456	Issue date:	19991118
Special fl:	Not Reported	C1 seq:	Not Reported
C1 recd:	0	Completion:	0
Total dept:	0	Num unsucc:	0
Hydrofract:	Not Reported	Grouted:	Not Reported
Grout type:	Not Reported	Grout top:	0
Grout bott:	0	Casing typ:	Not Reported
Casing dia:	0	Casing dep:	0
Casing hei:	Not Reported	Screen typ:	Not Reported
Top screen:	0	Bottom scr:	0
Screen t 1:	Not Reported	Top scre 1:	0
Bottom s 1:	0	Screen t 2:	Not Reported
Top scre 2:	0	Bottom s 2:	0
Screen dia:	0	Flowing we:	Not Reported
Telescopin:	Not Reported	Log type:	Not Reported
Hrs pumped:	0	Pumping ra:	0
Level befo:	0	Level duri:	0
Test pump:	Not Reported	Pump insta:	Not Reported
Install pu:	Not Reported	Capacity:	0
Pump hp:	0	Column len:	0
Closed:	Not Reported	Abandoned:	Not Reported
Abandon da:	0	Site id:	MD7000000469440

Map ID: 340

GEOCHECK VERSION 2.1
STATE DATABASE WELL INFORMATION

Objectid:	373128	County let:	MO
Permit:	MO930123	Mgs id:	Not Reported
B1 seq:	1156	B1 recd:	1994 4 7
City:	SILVER SPRING	State:	MD
Zip:	Not Reported	Driller na:	STEVE UNDERWOOD
Driller id:	MWD 514	Est gpm pr:	0
Use for wa:	Test, Observation, Monitoring	Approx dep:	40
Drill meth:	BORED	Replacemen:	N
Wapid:	Not Reported	Subdivisio:	Not Reported
Section:	Not Reported	Lot:	Not Reported
Nearest to:	KENSINGTON	Town dista:	1
Town direc:	SE	Road name:	FOREST GLEN RD
Road side:	N	Road dista:	45 FT
Tax map:	Not Reported	Block:	Not Reported
Parcel:	Not Reported	N grid83:	151409
E grid83:	395759	Lat dec de:	39.030644
Lon dec de:	-77.048982	Issue date:	1994 411
Special fl:	Not Reported	C1 seq:	Not Reported
C1 recd:	0	Completion:	0
Total dept:	0	Num unsucc:	0
Hydrofract:	Not Reported	Grouted:	Not Reported
Grout type:	Not Reported	Grout top:	0
Grout bott:	0	Casing typ:	Not Reported
Casing dia:	0	Casing dep:	0
Casing hei:	Not Reported	Screen typ:	Not Reported
Top screen:	0	Bottom scr:	0
Screen t 1:	Not Reported	Top scre 1:	0
Bottom s 1:	0	Screen t 2:	Not Reported
Top scre 2:	0	Bottom s 2:	0
Screen dia:	0	Flowing we:	Not Reported
Telescopin:	Not Reported	Log type:	Not Reported
Hrs pumped:	0	Pumping ra:	0
Level befo:	0	Level duri:	0
Test pump:	Not Reported	Pump insta:	Not Reported
Install pu:	Not Reported	Capacity:	0
Pump hp:	0	Column len:	0
Closed:	Not Reported	Abandoned:	Not Reported
Abandon da:	0	Site id:	MD7000000373128

Map ID:	341		
Objectid:	349417	County let:	PG
Permit:	PG883058	Mgs id:	Not Reported
B1 seq:	4741	B1 recd:	1993 210
City:	MARIETTA	State:	GA
Zip:	30067	Driller na:	MICHAEL W. HUBER
Driller id:	MWD0336	Est gpm pr:	0
Use for wa:	Test, Observation, Monitoring	Approx dep:	40
Drill meth:	BORED	Replacemen:	N
Wapid:	Not Reported	Subdivisio:	Not Reported
Section:	Not Reported	Lot:	Not Reported
Nearest to:	BELTSVILLE	Town dista:	0
Town direc:	T	Road name:	BALTIMORE AVE
Road side:	E	Road dista:	120 FT
Tax map:	Not Reported	Block:	Not Reported
Parcel:	Not Reported	N grid83:	151409
E grid83:	407341	Lat dec de:	39.030624
Lon dec de:	-76.915213	Issue date:	1993 217
Special fl:	N	C1 seq:	3518
C1 recd:	1993 511	Completion:	1993 225
Total dept:	40	Num unsucc:	0

Hydrofract:	Not Reported	Grouted:	Y
Grout type:	CM	Grout top:	0
Grout bott:	18	Casing typ:	PL
Casing dia:	2	Casing dep:	20
Casing hei:	-00	Screen typ:	PL
Top screen:	20	Bottom scr:	40
Screen t 1:	Not Reported	Top scre 1:	0
Bottom s 1:	0	Screen t 2:	Not Reported
Top scre 2:	0	Bottom s 2:	0
Screen dia:	2	Flowing we:	Not Reported
Telescopin:	Not Reported	Log type:	Not Reported
Hrs pumped:	1	Pumping ra:	1
Level befo:	1	Level duri:	1
Test pump:	O	Pump insta:	N
Install pu:	Not Reported	Capacity:	0
Pump hp:	0	Column len:	0
Closed:	Not Reported	Abandoned:	Not Reported
Abandon da:	0	Site id:	MD7000000349417

Map ID:	341		
Objectid:	349416	County let:	PG
Permit:	PG883057	Mgs id:	Not Reported
B1 seq:	4742	B1 recd:	1993 210
City:	MARIETTA	State:	GA
Zip:	30067	Driller na:	MICHAEL W. HUBER
Driller id:	MWD0336	Est gpm pr:	0
Use for wa:	Test, Observation, Monitoring	Approx dep:	40
Drill meth:	BORED	Replacemen:	N
Wapid:	Not Reported	Subdivisio:	Not Reported
Section:	Not Reported	Lot:	Not Reported
Nearest to:	BELTSVILLE	Town dista:	0
Town direc:	T	Road name:	BALTIMORE AVE
Road side:	E	Road dista:	50 FT
Tax map:	Not Reported	Block:	Not Reported
Parcel:	Not Reported	N grid83:	151409
E grid83:	407341	Lat dec de:	39.030624
Lon dec de:	-76.915213	Issue date:	1993 217
Special fl:	N	C1 seq:	3519
C1 recd:	1993 511	Completion:	1993 225
Total dept:	40	Num unsucc:	0
Hydrofract:	Not Reported	Grouted:	Y
Grout type:	CM	Grout top:	0
Grout bott:	18	Casing typ:	PL
Casing dia:	2	Casing dep:	20
Casing hei:	-00	Screen typ:	PL
Top screen:	20	Bottom scr:	40
Screen t 1:	Not Reported	Top scre 1:	0
Bottom s 1:	0	Screen t 2:	Not Reported
Top scre 2:	0	Bottom s 2:	0
Screen dia:	2	Flowing we:	Not Reported
Telescopin:	Not Reported	Log type:	Not Reported
Hrs pumped:	1	Pumping ra:	1
Level befo:	1	Level duri:	1
Test pump:	O	Pump insta:	N
Install pu:	Not Reported	Capacity:	0
Pump hp:	0	Column len:	0
Closed:	Not Reported	Abandoned:	Not Reported
Abandon da:	0	Site id:	MD7000000349416

Map ID: 341

GEOCHECK VERSION 2.1
STATE DATABASE WELL INFORMATION

Objectid:	349418	County let:	PG
Permit:	PG883059	Mgs id:	Not Reported
B1 seq:	4740	B1 recd:	1993 210
City:	MARIETTA	State:	GA
Zip:	30067	Driller na:	MICHAEL W. HUBER
Driller id:	MWD0336	Est gpm pr:	0
Use for wa:	Test, Observation, Monitoring	Approx dep:	40
Drill meth:	BORED	Replacemen:	N
Wapid:	Not Reported	Subdivisio:	Not Reported
Section:	Not Reported	Lot:	Not Reported
Nearest to:	BELTSVILLE	Town dista:	0
Town direc:	T	Road name:	BALTIMORE AVE
Road side:	E	Road dista:	150 FT
Tax map:	Not Reported	Block:	Not Reported
Parcel:	Not Reported	N grid83:	151409
E grid83:	407341	Lat dec de:	39.030624
Lon dec de:	-76.915213	Issue date:	1993 217
Special fl:	N	C1 seq:	3520
C1 recd:	1993 511	Completion:	1993 225
Total dept:	40	Num unsucc:	0
Hydrofract:	Not Reported	Grouted:	Y
Grout type:	CM	Grout top:	0
Grout bott:	18	Casing typ:	PL
Casing dia:	2	Casing dep:	20
Casing hei:	-00	Screen typ:	PL
Top screen:	20	Bottom scr:	40
Screen t 1:	Not Reported	Top scre 1:	0
Bottom s 1:	0	Screen t 2:	Not Reported
Top scre 2:	0	Bottom s 2:	0
Screen dia:	2	Flowing we:	Not Reported
Telescopin:	Not Reported	Log type:	Not Reported
Hrs pumped:	1	Pumping ra:	1
Level befo:	1	Level duri:	1
Test pump:	O	Pump insta:	N
Install pu:	Not Reported	Capacity:	0
Pump hp:	0	Column len:	0
Closed:	Not Reported	Abandoned:	Not Reported
Abandon da:	0	Site id:	MD7000000349418

Map ID:	341		
Objectid:	349419	County let:	PG
Permit:	PG883060	Mgs id:	Not Reported
B1 seq:	4739	B1 recd:	1993 210
City:	MARIETTA	State:	GA
Zip:	30067	Driller na:	MICHAEL W. HUBER
Driller id:	MWD0336	Est gpm pr:	0
Use for wa:	Test, Observation, Monitoring	Approx dep:	40
Drill meth:	BORED	Replacemen:	N
Wapid:	Not Reported	Subdivisio:	Not Reported
Section:	Not Reported	Lot:	Not Reported
Nearest to:	BELTSVILLE	Town dista:	0
Town direc:	T	Road name:	BALTIMORE AVE
Road side:	E	Road dista:	60 FT
Tax map:	Not Reported	Block:	Not Reported
Parcel:	Not Reported	N grid83:	151409
E grid83:	407341	Lat dec de:	39.030624
Lon dec de:	-76.915213	Issue date:	1993 217
Special fl:	N	C1 seq:	3521
C1 recd:	1993 511	Completion:	1993 226
Total dept:	30	Num unsucc:	0

Hydrofract:	Not Reported	Grouted:	Y
Grout type:	CM	Grout top:	0
Grout bott:	8	Casing typ:	PL
Casing dia:	2	Casing dep:	10
Casing hei:	-00	Screen typ:	PL
Top screen:	10	Bottom scr:	30
Screen t 1:	Not Reported	Top scre 1:	0
Bottom s 1:	0	Screen t 2:	Not Reported
Top scre 2:	0	Bottom s 2:	0
Screen dia:	2	Flowing we:	Not Reported
Telescopin:	Not Reported	Log type:	Not Reported
Hrs pumped:	1	Pumping ra:	1
Level befo:	1	Level duri:	1
Test pump:	O	Pump insta:	N
Install pu:	Not Reported	Capacity:	0
Pump hp:	0	Column len:	0
Closed:	Not Reported	Abandoned:	Not Reported
Abandon da:	0	Site id:	MD7000000349419

Map ID:	341		
Objectid:	349420	County let:	PG
Permit:	PG883061	Mgs id:	Not Reported
B1 seq:	4745	B1 recd:	1993 210
City:	MARIETTA	State:	GA
Zip:	30067	Driller na:	MICHAEL W. HUBER
Driller id:	MWD0336	Est gpm pr:	0
Use for wa:	Test, Observation, Monitoring	Approx dep:	40
Drill meth:	BORED	Replacemen:	N
Wapid:	Not Reported	Subdivisio:	Not Reported
Section:	Not Reported	Lot:	Not Reported
Nearest to:	BELTSVILLE	Town dista:	0
Town direc:	T	Road name:	BALTIMORE AVE
Road side:	E	Road dista:	70 FT
Tax map:	Not Reported	Block:	Not Reported
Parcel:	Not Reported	N grid83:	151409
E grid83:	407341	Lat dec de:	39.030624
Lon dec de:	-76.915213	Issue date:	1993 217
Special fl:	N	C1 seq:	3522
C1 recd:	1993 511	Completion:	1993 3 1
Total dept:	35	Num unsucc:	0
Hydrofract:	Not Reported	Grouted:	Y
Grout type:	CM	Grout top:	0
Grout bott:	13	Casing typ:	PL
Casing dia:	2	Casing dep:	15
Casing hei:	-00	Screen typ:	PL
Top screen:	15	Bottom scr:	35
Screen t 1:	Not Reported	Top scre 1:	0
Bottom s 1:	0	Screen t 2:	Not Reported
Top scre 2:	0	Bottom s 2:	0
Screen dia:	2	Flowing we:	Not Reported
Telescopin:	Not Reported	Log type:	Not Reported
Hrs pumped:	1	Pumping ra:	1
Level befo:	1	Level duri:	1
Test pump:	O	Pump insta:	N
Install pu:	Not Reported	Capacity:	0
Pump hp:	0	Column len:	0
Closed:	Not Reported	Abandoned:	Not Reported
Abandon da:	0	Site id:	MD7000000349420

Map ID: 342

GEOCHECK VERSION 2.1
STATE DATABASE WELL INFORMATION

Objectid:	347455	County let:	PG
Permit:	PG881199	Mgs id:	Not Reported
B1 seq:	3552	B1 recd:	1990 418
City:	HAYMARKET	State:	VA
Zip:	22069	Driller na:	BRENARD J TAYLOR
Driller id:	MWD 430	Est gpm pr:	0
Use for wa:	Test, Observation, Monitoring	Approx dep:	40
Drill meth:	BORED	Replacemen:	N
Wapid:	Not Reported	Subdivisio:	Not Reported
Section:	Not Reported	Lot:	MW7
Nearest to:	BELTSVILLE	Town dista:	Not Reported
Town direc:	Not Reported	Road name:	BALTIMORE AVE
Road side:	E	Road dista:	157 FT
Tax map:	Not Reported	Block:	Not Reported
Parcel:	Not Reported	N grid83:	151409
E grid83:	407646	Lat dec de:	39.030622
Lon dec de:	-76.911692	Issue date:	1990 413
Special fl:	Not Reported	C1 seq:	Not Reported
C1 recd:	0	Completion:	0
Total dept:	0	Num unsucc:	0
Hydrofract:	Not Reported	Grouted:	Not Reported
Grout type:	Not Reported	Grout top:	0
Grout bott:	0	Casing typ:	Not Reported
Casing dia:	0	Casing dep:	0
Casing hei:	Not Reported	Screen typ:	Not Reported
Top screen:	0	Bottom scr:	0
Screen t 1:	Not Reported	Top scre 1:	0
Bottom s 1:	0	Screen t 2:	Not Reported
Top scre 2:	0	Bottom s 2:	0
Screen dia:	0	Flowing we:	Not Reported
Telescopin:	Not Reported	Log type:	Not Reported
Hrs pumped:	0	Pumping ra:	0
Level befo:	0	Level duri:	0
Test pump:	Not Reported	Pump insta:	Not Reported
Install pu:	Not Reported	Capacity:	0
Pump hp:	0	Column len:	0
Closed:	Not Reported	Abandoned:	Not Reported
Abandon da:	0	Site id:	MD7000000347455

Map ID:	342		
Objectid:	456864	County let:	PG
Permit:	PG942033	Mgs id:	Not Reported
B1 seq:	6157	B1 recd:	2001 917
City:	TOWSON	State:	MD
Zip:	21204	Driller na:	SCOTT LENGELT
Driller id:	MGD 75	Est gpm pr:	0
Use for wa:	Test, Observation, Monitoring	Approx dep:	25
Drill meth:	Not Reported	Replacemen:	N
Wapid:	Not Reported	Subdivisio:	1600
Section:	Not Reported	Lot:	Not Reported
Nearest to:	BELTSVILLE	Town dista:	Not Reported
Town direc:	T	Road name:	10901 BALTIMORE AVE
Road side:	E	Road dista:	100 FT
Tax map:	19	Block:	Not Reported
Parcel:	Not Reported	N grid83:	151409
E grid83:	407646	Lat dec de:	39.030622
Lon dec de:	-76.911692	Issue date:	2001 910
Special fl:	Not Reported	C1 seq:	2736
C1 recd:	2002 122	Completion:	0
Total dept:	0	Num unsucc:	0

Hydrofract:	Not Reported	Grouted:	Not Reported
Grout type:	Not Reported	Grout top:	0
Grout bott:	0	Casing typ:	Not Reported
Casing dia:	0	Casing dep:	0
Casing hei:	Not Reported	Screen typ:	Not Reported
Top screen:	0	Bottom scr:	0
Screen t 1:	Not Reported	Top scre 1:	0
Bottom s 1:	0	Screen t 2:	Not Reported
Top scre 2:	0	Bottom s 2:	0
Screen dia:	0	Flowing we:	Not Reported
Telescopin:	Not Reported	Log type:	Not Reported
Hrs pumped:	0	Pumping ra:	0
Level befo:	0	Level duri:	0
Test pump:	Not Reported	Pump insta:	Not Reported
Install pu:	Not Reported	Capacity:	0
Pump hp:	0	Column len:	0
Closed:	Not Reported	Abandoned:	Not Reported
Abandon da:	0	Site id:	MD7000000456864

Map ID:	342		
Objectid:	456860	County let:	PG
Permit:	PG942029	Mgs id:	Not Reported
B1 seq:	6168	B1 recd:	2001 917
City:	TOWSON	State:	MD
Zip:	21204	Driller na:	SCOTT LENGLET
Driller id:	MGD 75	Est gpm pr:	0
Use for wa:	Test, Observation, Monitoring	Approx dep:	25
Drill meth:	Not Reported	Replacemen:	N
Wapid:	Not Reported	Subdivisio:	1600
Section:	Not Reported	Lot:	Not Reported
Nearest to:	BELTSVILLE	Town dista:	Not Reported
Town direc:	T	Road name:	10901 BALTIMORE AVE
Road side:	E	Road dista:	100 FT
Tax map:	19	Block:	Not Reported
Parcel:	Not Reported	N grid83:	151409
E grid83:	407646	Lat dec de:	39.030622
Lon dec de:	-76.911692	Issue date:	2001 910
Special fl:	Not Reported	C1 seq:	2732
C1 recd:	2002 122	Completion:	20011211
Total dept:	16	Num unsucc:	0
Hydrofract:	N	Grouted:	Not Reported
Grout type:	Not Reported	Grout top:	0
Grout bott:	0	Casing typ:	Not Reported
Casing dia:	0	Casing dep:	0
Casing hei:	Not Reported	Screen typ:	Not Reported
Top screen:	0	Bottom scr:	0
Screen t 1:	Not Reported	Top scre 1:	0
Bottom s 1:	0	Screen t 2:	Not Reported
Top scre 2:	0	Bottom s 2:	0
Screen dia:	0	Flowing we:	Not Reported
Telescopin:	Not Reported	Log type:	Not Reported
Hrs pumped:	0	Pumping ra:	0
Level befo:	0	Level duri:	0
Test pump:	Not Reported	Pump insta:	Not Reported
Install pu:	Not Reported	Capacity:	0
Pump hp:	0	Column len:	0
Closed:	Not Reported	Abandoned:	Not Reported
Abandon da:	0	Site id:	MD7000000456860

Map ID: 342

GEOCHECK VERSION 2.1
STATE DATABASE WELL INFORMATION

Objectid:	347403	County let:	PG
Permit:	PG881194	Mgs id:	Not Reported
B1 seq:	3562	B1 recd:	1990 516
City:	HAYMARKET	State:	VA
Zip:	22069	Driller na:	BRENARD TAYLOR
Driller id:	MWD 430	Est gpm pr:	0
Use for wa:	Test, Observation, Monitoring	Approx dep:	40
Drill meth:	BORED	Replacemen:	N
Wapid:	Not Reported	Subdivisio:	Not Reported
Section:	Not Reported	Lot:	MW1
Nearest to:	BELTSVILLE	Town dista:	Not Reported
Town direc:	T	Road name:	BALTIMORE AVE
Road side:	S	Road dista:	110 FT
Tax map:	Not Reported	Block:	Not Reported
Parcel:	Not Reported	N grid83:	151409
E grid83:	407646	Lat dec de:	39.030622
Lon dec de:	-76.911692	Issue date:	1990 427
Special fl:	Not Reported	C1 seq:	Not Reported
C1 recd:	0	Completion:	0
Total dept:	0	Num unsucc:	0
Hydrofract:	Not Reported	Grouted:	Not Reported
Grout type:	Not Reported	Grout top:	0
Grout bott:	0	Casing typ:	Not Reported
Casing dia:	0	Casing dep:	0
Casing hei:	Not Reported	Screen typ:	Not Reported
Top screen:	0	Bottom scr:	0
Screen t 1:	Not Reported	Top scre 1:	0
Bottom s 1:	0	Screen t 2:	Not Reported
Top scre 2:	0	Bottom s 2:	0
Screen dia:	0	Flowing we:	Not Reported
Telescopin:	Not Reported	Log type:	Not Reported
Hrs pumped:	0	Pumping ra:	0
Level befo:	0	Level duri:	0
Test pump:	Not Reported	Pump insta:	Not Reported
Install pu:	Not Reported	Capacity:	0
Pump hp:	0	Column len:	0
Closed:	Not Reported	Abandoned:	Not Reported
Abandon da:	0	Site id:	MD7000000347403

Map ID:	342		
Objectid:	347398	County let:	PG
Permit:	PG881196	Mgs id:	Not Reported
B1 seq:	3559	B1 recd:	1990 418
City:	HAYMARKET	State:	VA
Zip:	22069	Driller na:	BRENARD TAYLOR
Driller id:	MWD 430	Est gpm pr:	0
Use for wa:	Test, Observation, Monitoring	Approx dep:	40
Drill meth:	BORED	Replacemen:	N
Wapid:	Not Reported	Subdivisio:	Not Reported
Section:	Not Reported	Lot:	MW3
Nearest to:	BELTSVILLE	Town dista:	Not Reported
Town direc:	T	Road name:	BALTIMORE AVE
Road side:	S	Road dista:	110 FT
Tax map:	Not Reported	Block:	Not Reported
Parcel:	Not Reported	N grid83:	151409
E grid83:	407646	Lat dec de:	39.030622
Lon dec de:	-76.911692	Issue date:	1990 413
Special fl:	Not Reported	C1 seq:	Not Reported
C1 recd:	0	Completion:	0
Total dept:	0	Num unsucc:	0

Hydrofract:	Not Reported	Grouted:	Not Reported
Grout type:	Not Reported	Grout top:	0
Grout bott:	0	Casing typ:	Not Reported
Casing dia:	0	Casing dep:	0
Casing hei:	Not Reported	Screen typ:	Not Reported
Top screen:	0	Bottom scr:	0
Screen t 1:	Not Reported	Top scre 1:	0
Bottom s 1:	0	Screen t 2:	Not Reported
Top scre 2:	0	Bottom s 2:	0
Screen dia:	0	Flowing we:	Not Reported
Telescopin:	Not Reported	Log type:	Not Reported
Hrs pumped:	0	Pumping ra:	0
Level befo:	0	Level duri:	0
Test pump:	Not Reported	Pump insta:	Not Reported
Install pu:	Not Reported	Capacity:	0
Pump hp:	0	Column len:	0
Closed:	Not Reported	Abandoned:	Not Reported
Abandon da:	0	Site id:	MD7000000347398

Map ID:	342		
Objectid:	456863	County let:	PG
Permit:	PG942032	Mgs id:	Not Reported
B1 seq:	6153	B1 recd:	2001 917
City:	TOWSON	State:	MD
Zip:	21204	Driller na:	SCOTT LENGLET
Driller id:	MGD 75	Est gpm pr:	0
Use for wa:	Test, Observation, Monitoring	Approx dep:	25
Drill meth:	Not Reported	Replacemen:	N
Wapid:	Not Reported	Subdivisio:	1600
Section:	Not Reported	Lot:	Not Reported
Nearest to:	BELTSVILLE	Town dista:	Not Reported
Town direc:	T	Road name:	10901 BALTIMORE AVE
Road side:	E	Road dista:	100 FT
Tax map:	19	Block:	Not Reported
Parcel:	Not Reported	N grid83:	151409
E grid83:	407646	Lat dec de:	39.030622
Lon dec de:	-76.911692	Issue date:	2001 910
Special fl:	Not Reported	C1 seq:	2735
C1 recd:	2002 122	Completion:	0
Total dept:	0	Num unsucc:	0
Hydrofract:	Not Reported	Grouted:	Not Reported
Grout type:	Not Reported	Grout top:	0
Grout bott:	0	Casing typ:	Not Reported
Casing dia:	0	Casing dep:	0
Casing hei:	Not Reported	Screen typ:	Not Reported
Top screen:	0	Bottom scr:	0
Screen t 1:	Not Reported	Top scre 1:	0
Bottom s 1:	0	Screen t 2:	Not Reported
Top scre 2:	0	Bottom s 2:	0
Screen dia:	0	Flowing we:	Not Reported
Telescopin:	Not Reported	Log type:	Not Reported
Hrs pumped:	0	Pumping ra:	0
Level befo:	0	Level duri:	0
Test pump:	Not Reported	Pump insta:	Not Reported
Install pu:	Not Reported	Capacity:	0
Pump hp:	0	Column len:	0
Closed:	Not Reported	Abandoned:	Not Reported
Abandon da:	0	Site id:	MD7000000456863

Map ID: 342

GEOCHECK VERSION 2.1
STATE DATABASE WELL INFORMATION

Objectid:	347818	County let:	PG
Permit:	PG881195	Mgs id:	Not Reported
B1 seq:	3563	B1 recd:	1990 418
City:	HAYMARKET	State:	VA
Zip:	22069	Driller na:	BRENARD TAYLOR
Driller id:	MWD 430	Est gpm pr:	0
Use for wa:	Test, Observation, Monitoring	Approx dep:	40
Drill meth:	BORED	Replacemen:	N
Wapid:	Not Reported	Subdivisio:	Not Reported
Section:	Not Reported	Lot:	MW2
Nearest to:	BELTSVILLE	Town dista:	Not Reported
Town direc:	T	Road name:	BALTIMORE AVE
Road side:	S	Road dista:	80 FT
Tax map:	Not Reported	Block:	Not Reported
Parcel:	Not Reported	N grid83:	151409
E grid83:	407646	Lat dec de:	39.030622
Lon dec de:	-76.911692	Issue date:	1990 413
Special fl:	Y	C1 seq:	Not Reported
C1 recd:	0	Completion:	0
Total dept:	0	Num unsucc:	0
Hydrofract:	Not Reported	Grouted:	Not Reported
Grout type:	Not Reported	Grout top:	0
Grout bott:	0	Casing typ:	Not Reported
Casing dia:	0	Casing dep:	0
Casing hei:	Not Reported	Screen typ:	Not Reported
Top screen:	0	Bottom scr:	0
Screen t 1:	Not Reported	Top scre 1:	0
Bottom s 1:	0	Screen t 2:	Not Reported
Top scre 2:	0	Bottom s 2:	0
Screen dia:	0	Flowing we:	Not Reported
Telescopin:	Not Reported	Log type:	Not Reported
Hrs pumped:	0	Pumping ra:	0
Level befo:	0	Level duri:	0
Test pump:	Not Reported	Pump insta:	Not Reported
Install pu:	Not Reported	Capacity:	0
Pump hp:	0	Column len:	0
Closed:	Not Reported	Abandoned:	Not Reported
Abandon da:	0	Site id:	MD7000000347818

Map ID:	342		
Objectid:	347442	County let:	PG
Permit:	PG881200	Mgs id:	Not Reported
B1 seq:	3551	B1 recd:	1990 418
City:	HAYMARKET	State:	VA
Zip:	22069	Driller na:	BRENARD J TAYLOR
Driller id:	MWD 430	Est gpm pr:	0
Use for wa:	Test, Observation, Monitoring	Approx dep:	40
Drill meth:	BORED	Replacemen:	N
Wapid:	Not Reported	Subdivisio:	Not Reported
Section:	Not Reported	Lot:	MW6
Nearest to:	BELTSVILLE	Town dista:	Not Reported
Town direc:	T	Road name:	BALTIMORE AVE
Road side:	E	Road dista:	180 FT
Tax map:	Not Reported	Block:	Not Reported
Parcel:	Not Reported	N grid83:	151409
E grid83:	407646	Lat dec de:	39.030622
Lon dec de:	-76.911692	Issue date:	1990 413
Special fl:	Y	C1 seq:	Not Reported
C1 recd:	0	Completion:	0
Total dept:	0	Num unsucc:	0

Hydrofract:	Not Reported	Grouted:	Not Reported
Grout type:	Not Reported	Grout top:	0
Grout bott:	0	Casing typ:	Not Reported
Casing dia:	0	Casing dep:	0
Casing hei:	Not Reported	Screen typ:	Not Reported
Top screen:	0	Bottom scr:	0
Screen t 1:	Not Reported	Top scre 1:	0
Bottom s 1:	0	Screen t 2:	Not Reported
Top scre 2:	0	Bottom s 2:	0
Screen dia:	0	Flowing we:	Not Reported
Telescopin:	Not Reported	Log type:	Not Reported
Hrs pumped:	0	Pumping ra:	0
Level befo:	0	Level duri:	0
Test pump:	Not Reported	Pump insta:	Not Reported
Install pu:	Not Reported	Capacity:	0
Pump hp:	0	Column len:	0
Closed:	Not Reported	Abandoned:	Not Reported
Abandon da:	0	Site id:	MD7000000347442

Map ID:	342		
Objectid:	347460	County let:	PG
Permit:	PG881198	Mgs id:	Not Reported
B1 seq:	3550	B1 recd:	1990 418
City:	HAYMARKET	State:	VA
Zip:	22069	Driller na:	BRENARD J TAYLOR
Driller id:	MWD 430	Est gpm pr:	0
Use for wa:	Test, Observation, Monitoring	Approx dep:	40
Drill meth:	BORED	Replacemen:	N
Wapid:	Not Reported	Subdivisio:	Not Reported
Section:	Not Reported	Lot:	MW5
Nearest to:	BELTSVILLE	Town dista:	Not Reported
Town direc:	T	Road name:	BALTIMORE AVE
Road side:	E	Road dista:	130 FT
Tax map:	Not Reported	Block:	Not Reported
Parcel:	Not Reported	N grid83:	151409
E grid83:	407646	Lat dec de:	39.030622
Lon dec de:	-76.911692	Issue date:	1990 413
Special fl:	Y	C1 seq:	Not Reported
C1 recd:	0	Completion:	0
Total dept:	0	Num unsucc:	0
Hydrofract:	Not Reported	Grouted:	Not Reported
Grout type:	Not Reported	Grout top:	0
Grout bott:	0	Casing typ:	Not Reported
Casing dia:	0	Casing dep:	0
Casing hei:	Not Reported	Screen typ:	Not Reported
Top screen:	0	Bottom scr:	0
Screen t 1:	Not Reported	Top scre 1:	0
Bottom s 1:	0	Screen t 2:	Not Reported
Top scre 2:	0	Bottom s 2:	0
Screen dia:	0	Flowing we:	Not Reported
Telescopin:	Not Reported	Log type:	Not Reported
Hrs pumped:	0	Pumping ra:	0
Level befo:	0	Level duri:	0
Test pump:	Not Reported	Pump insta:	Not Reported
Install pu:	Not Reported	Capacity:	0
Pump hp:	0	Column len:	0
Closed:	Not Reported	Abandoned:	Not Reported
Abandon da:	0	Site id:	MD7000000347460

Map ID: 342

GEOCHECK VERSION 2.1
STATE DATABASE WELL INFORMATION

Objectid:	456862	County let:	PG
Permit:	PG942031	Mgs id:	Not Reported
B1 seq:	6156	B1 recd:	2001 917
City:	TOWSON	State:	MD
Zip:	21204	Driller na:	SCOTT LENGLET
Driller id:	MGD 75	Est gpm pr:	0
Use for wa:	Test, Observation, Monitoring	Approx dep:	25
Drill meth:	Not Reported	Replacemen:	N
Wapid:	Not Reported	Subdivisio:	1600
Section:	Not Reported	Lot:	Not Reported
Nearest to:	BELTSVILLE	Town dista:	Not Reported
Town direc:	T	Road name:	10901 BALTIMORE AVE
Road side:	E	Road dista:	100 FT
Tax map:	19	Block:	Not Reported
Parcel:	Not Reported	N grid83:	151409
E grid83:	407646	Lat dec de:	39.030622
Lon dec de:	-76.911692	Issue date:	2001 910
Special fl:	Not Reported	C1 seq:	2734
C1 recd:	2002 122	Completion:	20011211
Total dept:	16	Num unsucc:	0
Hydrofract:	N	Grouted:	Not Reported
Grout type:	Not Reported	Grout top:	0
Grout bott:	0	Casing typ:	Not Reported
Casing dia:	0	Casing dep:	0
Casing hei:	Not Reported	Screen typ:	Not Reported
Top screen:	0	Bottom scr:	0
Screen t 1:	Not Reported	Top scre 1:	0
Bottom s 1:	0	Screen t 2:	Not Reported
Top scre 2:	0	Bottom s 2:	0
Screen dia:	0	Flowing we:	Not Reported
Telescopin:	Not Reported	Log type:	Not Reported
Hrs pumped:	0	Pumping ra:	0
Level befo:	0	Level duri:	0
Test pump:	Not Reported	Pump insta:	Not Reported
Install pu:	Not Reported	Capacity:	0
Pump hp:	0	Column len:	0
Closed:	Not Reported	Abandoned:	Not Reported
Abandon da:	0	Site id:	MD7000000456862

Map ID:	342		
Objectid:	347469	County let:	PG
Permit:	PG881197	Mgs id:	Not Reported
B1 seq:	3560	B1 recd:	1990 418
City:	HAYMARKET	State:	VA
Zip:	22069	Driller na:	BRENARD TAYLOR
Driller id:	MWD 430	Est gpm pr:	0
Use for wa:	Test, Observation, Monitoring	Approx dep:	40
Drill meth:	BORED	Replacemen:	N
Wapid:	Not Reported	Subdivisio:	Not Reported
Section:	Not Reported	Lot:	MW4
Nearest to:	BELTSVILLE	Town dista:	Not Reported
Town direc:	T	Road name:	BALTIMORE AVE
Road side:	S	Road dista:	80 FT
Tax map:	Not Reported	Block:	Not Reported
Parcel:	Not Reported	N grid83:	151409
E grid83:	407646	Lat dec de:	39.030622
Lon dec de:	-76.911692	Issue date:	1990 413
Special fl:	Y	C1 seq:	Not Reported
C1 recd:	0	Completion:	0
Total dept:	0	Num unsucc:	0

Hydrofract:	Not Reported	Grouted:	Not Reported
Grout type:	Not Reported	Grout top:	0
Grout bott:	0	Casing typ:	Not Reported
Casing dia:	0	Casing dep:	0
Casing hei:	Not Reported	Screen typ:	Not Reported
Top screen:	0	Bottom scr:	0
Screen t 1:	Not Reported	Top scre 1:	0
Bottom s 1:	0	Screen t 2:	Not Reported
Top scre 2:	0	Bottom s 2:	0
Screen dia:	0	Flowing we:	Not Reported
Telescopin:	Not Reported	Log type:	Not Reported
Hrs pumped:	0	Pumping ra:	0
Level befo:	0	Level duri:	0
Test pump:	Not Reported	Pump insta:	Not Reported
Install pu:	Not Reported	Capacity:	0
Pump hp:	0	Column len:	0
Closed:	Not Reported	Abandoned:	Not Reported
Abandon da:	0	Site id:	MD7000000347469

Map ID:	342		
Objectid:	456861	County let:	PG
Permit:	PG942030	Mgs id:	Not Reported
B1 seq:	6155	B1 recd:	2001 917
City:	TOWSON	State:	MD
Zip:	21204	Driller na:	SCOTT LENGLET
Driller id:	MGD 75	Est gpm pr:	0
Use for wa:	Test, Observation, Monitoring	Approx dep:	25
Drill meth:	Not Reported	Replacemen:	N
Wapid:	Not Reported	Subdivisio:	1600
Section:	Not Reported	Lot:	Not Reported
Nearest to:	BELTSVILLE	Town dista:	Not Reported
Town direc:	T	Road name:	10901 BALTIMORE AVE
Road side:	E	Road dista:	100 FT
Tax map:	19	Block:	Not Reported
Parcel:	Not Reported	N grid83:	151409
E grid83:	407646	Lat dec de:	39.030622
Lon dec de:	-76.911692	Issue date:	2001 910
Special fl:	Not Reported	C1 seq:	2733
C1 recd:	2002 122	Completion:	20011211
Total dept:	16	Num unsucc:	0
Hydrofract:	N	Grouted:	Not Reported
Grout type:	Not Reported	Grout top:	0
Grout bott:	0	Casing typ:	Not Reported
Casing dia:	0	Casing dep:	0
Casing hei:	Not Reported	Screen typ:	Not Reported
Top screen:	0	Bottom scr:	0
Screen t 1:	Not Reported	Top scre 1:	0
Bottom s 1:	0	Screen t 2:	Not Reported
Top scre 2:	0	Bottom s 2:	0
Screen dia:	0	Flowing we:	Not Reported
Telescopin:	Not Reported	Log type:	Not Reported
Hrs pumped:	0	Pumping ra:	0
Level befo:	0	Level duri:	0
Test pump:	Not Reported	Pump insta:	Not Reported
Install pu:	Not Reported	Capacity:	0
Pump hp:	0	Column len:	0
Closed:	Not Reported	Abandoned:	Not Reported
Abandon da:	0	Site id:	MD7000000456861

Map ID: 343

GEOCHECK VERSION 2.1
STATE DATABASE WELL INFORMATION

Objectid:	523412	County let:	PG
Permit:	PG951634	Mgs id:	Not Reported
B1 seq:	8502	B1 recd:	2008 213
City:	BELTSVILLE	State:	MD
Zip:	20705	Driller na:	RICHARD D. SIES, SR.
Driller id:	MGD 028	Est gpm pr:	0
Use for wa:	Test, Observation, Monitoring	Approx dep:	24
Drill meth:	BORED	Replacemen:	N
Wapid:	Not Reported	Subdivisio:	Not Reported
Section:	Not Reported	Lot:	Not Reported
Nearest to:	BELTSVILLE	Town dista:	0
Town direc:	T	Road name:	EDMONDSTON RD
Road side:	E	Road dista:	15 FT
Tax map:	19	Block:	B3
Parcel:	138	N grid83:	151409
E grid83:	407951	Lat dec de:	39.030619
Lon dec de:	-76.908172	Issue date:	2008 2 6
Special fl:	Not Reported	C1 seq:	1402
C1 recd:	2008 311	Completion:	2008 2 8
Total dept:	17	Num unsucc:	0
Hydrofract:	Not Reported	Grouted:	Y
Grout type:	BC	Grout top:	3
Grout bott:	5	Casing typ:	PL
Casing dia:	2	Casing dep:	7
Casing hei:	+0	Screen typ:	PL
Top screen:	7	Bottom scr:	17
Screen t 1:	Not Reported	Top scre 1:	0
Bottom s 1:	0	Screen t 2:	Not Reported
Top scre 2:	0	Bottom s 2:	0
Screen dia:	2	Flowing we:	Not Reported
Telescopin:	Not Reported	Log type:	Not Reported
Hrs pumped:	0	Pumping ra:	0
Level befo:	0	Level duri:	0
Test pump:	Not Reported	Pump insta:	N
Install pu:	Not Reported	Capacity:	0
Pump hp:	0	Column len:	0
Closed:	Not Reported	Abandoned:	Not Reported
Abandon da:	0	Site id:	MD7000000523412

Map ID:	343		
Objectid:	523411	County let:	PG
Permit:	PG951633	Mgs id:	Not Reported
B1 seq:	8501	B1 recd:	2008 213
City:	BELTSVILLE	State:	MD
Zip:	20705	Driller na:	RICHARD D. SIES, SR.
Driller id:	MGD 028	Est gpm pr:	0
Use for wa:	Test, Observation, Monitoring	Approx dep:	24
Drill meth:	BORED	Replacemen:	N
Wapid:	Not Reported	Subdivisio:	Not Reported
Section:	Not Reported	Lot:	Not Reported
Nearest to:	BELTSVILLE	Town dista:	0
Town direc:	T	Road name:	EDMONDSTON RD
Road side:	E	Road dista:	15 FT
Tax map:	19	Block:	B3
Parcel:	138	N grid83:	151409
E grid83:	407951	Lat dec de:	39.030619
Lon dec de:	-76.908172	Issue date:	2008 2 6
Special fl:	Not Reported	C1 seq:	1401
C1 recd:	2008 311	Completion:	2008 2 8
Total dept:	18	Num unsucc:	0

Hydrofract:	Not Reported	Grouted:	Y
Grout type:	BC	Grout top:	4
Grout bott:	6	Casing typ:	PL
Casing dia:	2	Casing dep:	8
Casing hei:	+0	Screen typ:	PL
Top screen:	8	Bottom scr:	18
Screen t 1:	Not Reported	Top scre 1:	0
Bottom s 1:	0	Screen t 2:	Not Reported
Top scre 2:	0	Bottom s 2:	0
Screen dia:	2	Flowing we:	Not Reported
Telescopin:	Not Reported	Log type:	Not Reported
Hrs pumped:	0	Pumping ra:	0
Level befo:	0	Level duri:	0
Test pump:	Not Reported	Pump insta:	N
Install pu:	Not Reported	Capacity:	0
Pump hp:	0	Column len:	0
Closed:	Not Reported	Abandoned:	Not Reported
Abandon da:	0	Site id:	MD7000000523411

Map ID:	343		
Objectid:	523410	County let:	PG
Permit:	PG951632	Mgs id:	Not Reported
B1 seq:	8512	B1 recd:	2008 213
City:	BELTSVILLE	State:	MD
Zip:	20705	Driller na:	RICHARD D. SIES, SR.
Driller id:	MGD 028	Est gpm pr:	0
Use for wa:	Test, Observation, Monitoring	Approx dep:	24
Drill meth:	BORED	Replacemen:	N
Wapid:	Not Reported	Subdivisio:	Not Reported
Section:	Not Reported	Lot:	Not Reported
Nearest to:	BELTSVILLE	Town dista:	0
Town direc:	T	Road name:	EDMONSTON RD
Road side:	N	Road dista:	295 FT
Tax map:	19	Block:	B3
Parcel:	138	N grid83:	151409
E grid83:	407951	Lat dec de:	39.030619
Lon dec de:	-76.908172	Issue date:	2008 2 6
Special fl:	Not Reported	C1 seq:	1400
C1 recd:	2008 311	Completion:	2008 2 8
Total dept:	18	Num unsucc:	0
Hydrofract:	N	Grouted:	Y
Grout type:	BC	Grout top:	4
Grout bott:	6	Casing typ:	PL
Casing dia:	2	Casing dep:	8
Casing hei:	Not Reported	Screen typ:	PL
Top screen:	8	Bottom scr:	18
Screen t 1:	Not Reported	Top scre 1:	0
Bottom s 1:	0	Screen t 2:	Not Reported
Top scre 2:	0	Bottom s 2:	0
Screen dia:	2	Flowing we:	Not Reported
Telescopin:	Not Reported	Log type:	Not Reported
Hrs pumped:	0	Pumping ra:	0
Level befo:	0	Level duri:	0
Test pump:	Not Reported	Pump insta:	N
Install pu:	Not Reported	Capacity:	0
Pump hp:	0	Column len:	0
Closed:	Not Reported	Abandoned:	Not Reported
Abandon da:	0	Site id:	MD7000000523410

Map ID: 343

GEOCHECK VERSION 2.1
STATE DATABASE WELL INFORMATION

Objectid:	523417	County let:	PG
Permit:	PG951649	Mgs id:	Not Reported
B1 seq:	8520	B1 recd:	2008 3 4
City:	BELTSVILLE	State:	MD
Zip:	20705	Driller na:	RICHARD D. SIES, SR.
Driller id:	MGD 028	Est gpm pr:	0
Use for wa:	Test, Observation, Monitoring	Approx dep:	24
Drill meth:	BORED	Replacemen:	N
Wapid:	Not Reported	Subdivisio:	Not Reported
Section:	Not Reported	Lot:	Not Reported
Nearest to:	BELTSVILLE	Town dista:	0
Town direc:	T	Road name:	EDMONSTON RD
Road side:	E	Road dista:	Not Reported
Tax map:	19	Block:	B3
Parcel:	138	N grid83:	151409
E grid83:	407951	Lat dec de:	39.030619
Lon dec de:	-76.908172	Issue date:	2008 226
Special fl:	Not Reported	C1 seq:	1404
C1 recd:	2008 311	Completion:	2008 226
Total dept:	15	Num unsucc:	0
Hydrofract:	Not Reported	Grouted:	Y
Grout type:	BC	Grout top:	1
Grout bott:	3	Casing typ:	PL
Casing dia:	2	Casing dep:	5
Casing hei:	Not Reported	Screen typ:	PL
Top screen:	5	Bottom scr:	15
Screen t 1:	Not Reported	Top scre 1:	0
Bottom s 1:	0	Screen t 2:	Not Reported
Top scre 2:	0	Bottom s 2:	0
Screen dia:	0	Flowing we:	Not Reported
Telescopin:	Not Reported	Log type:	Not Reported
Hrs pumped:	0	Pumping ra:	0
Level befo:	0	Level duri:	0
Test pump:	Not Reported	Pump insta:	N
Install pu:	Not Reported	Capacity:	0
Pump hp:	0	Column len:	0
Closed:	Not Reported	Abandoned:	Not Reported
Abandon da:	0	Site id:	MD7000000523417

Map ID:	343		
Objectid:	523416	County let:	PG
Permit:	PG951648	Mgs id:	Not Reported
B1 seq:	8521	B1 recd:	2008 3 4
City:	BELTSVILLE	State:	MD
Zip:	20705	Driller na:	RICHARD D. SIES, SR.
Driller id:	MGD 028	Est gpm pr:	0
Use for wa:	Test, Observation, Monitoring	Approx dep:	24
Drill meth:	BORED	Replacemen:	N
Wapid:	Not Reported	Subdivisio:	Not Reported
Section:	Not Reported	Lot:	Not Reported
Nearest to:	BELTSVILLE	Town dista:	0
Town direc:	T	Road name:	EDMONSTON RD
Road side:	E	Road dista:	Not Reported
Tax map:	19	Block:	B3
Parcel:	138	N grid83:	151409
E grid83:	407951	Lat dec de:	39.030619
Lon dec de:	-76.908172	Issue date:	2008 226
Special fl:	Not Reported	C1 seq:	1405
C1 recd:	2008 311	Completion:	2008 226
Total dept:	15	Num unsucc:	0

Hydrofract:	Not Reported	Grouted:	Y
Grout type:	BC	Grout top:	1
Grout bott:	3	Casing typ:	PL
Casing dia:	2	Casing dep:	5
Casing hei:	+0	Screen typ:	PL
Top screen:	5	Bottom scr:	15
Screen t 1:	Not Reported	Top scre 1:	0
Bottom s 1:	0	Screen t 2:	Not Reported
Top scre 2:	0	Bottom s 2:	0
Screen dia:	0	Flowing we:	Not Reported
Telescopin:	Not Reported	Log type:	Not Reported
Hrs pumped:	0	Pumping ra:	0
Level befo:	0	Level duri:	0
Test pump:	Not Reported	Pump insta:	N
Install pu:	Not Reported	Capacity:	0
Pump hp:	0	Column len:	0
Closed:	Not Reported	Abandoned:	Not Reported
Abandon da:	0	Site id:	MD7000000523416

Map ID:	343		
Objectid:	523413	County let:	PG
Permit:	PG951635	Mgs id:	Not Reported
B1 seq:	8506	B1 recd:	2008 213
City:	BELTSVILLE	State:	MD
Zip:	20705	Driller na:	RICHARD D. SIES, SR.
Driller id:	MGD 028	Est gpm pr:	0
Use for wa:	Test, Observation, Monitoring	Approx dep:	24
Drill meth:	BORED	Replacemen:	N
Wapid:	Not Reported	Subdivisio:	Not Reported
Section:	Not Reported	Lot:	Not Reported
Nearest to:	BELTSVILLE	Town dista:	0
Town direc:	T	Road name:	EDMONSTON RD
Road side:	E	Road dista:	150 FT
Tax map:	19	Block:	B3
Parcel:	138	N grid83:	151409
E grid83:	407951	Lat dec de:	39.030619
Lon dec de:	-76.908172	Issue date:	2008 2 6
Special fl:	Not Reported	C1 seq:	1403
C1 recd:	2008 311	Completion:	2008 2 8
Total dept:	17	Num unsucc:	0
Hydrofract:	Not Reported	Grouted:	Y
Grout type:	BC	Grout top:	3
Grout bott:	5	Casing typ:	PL
Casing dia:	2	Casing dep:	7
Casing hei:	Not Reported	Screen typ:	PL
Top screen:	7	Bottom scr:	17
Screen t 1:	Not Reported	Top scre 1:	0
Bottom s 1:	0	Screen t 2:	Not Reported
Top scre 2:	0	Bottom s 2:	0
Screen dia:	2	Flowing we:	Not Reported
Telescopin:	Not Reported	Log type:	Not Reported
Hrs pumped:	0	Pumping ra:	0
Level befo:	0	Level duri:	0
Test pump:	Not Reported	Pump insta:	N
Install pu:	Not Reported	Capacity:	0
Pump hp:	0	Column len:	0
Closed:	Not Reported	Abandoned:	Not Reported
Abandon da:	0	Site id:	MD7000000523413

Map ID: 344

GEOCHECK VERSION 2.1
STATE DATABASE WELL INFORMATION

Objectid:	254591	County let:	PG
Permit:	PG730622	Mgs id:	Not Reported
B1 seq:	Not Reported	B1 recd:	19761117
City:	BELTSVILLE	State:	MD
Zip:	Not Reported	Driller na:	FRANK'S WELL DRLG CO
Driller id:	MWD0005	Est gpm pr:	100
Use for wa:	Industrial, Commercial, State and Federal Gov.		
Approx dep:	300	Drill meth:	ROTARY
Replacemen:	Y	Wapid:	PG1990G012
Subdivisio:	AGRIC RES CTR	Section:	Not Reported
Lot:	Not Reported	Nearest to:	BELTSVILLE
Town dista:	0 MI	Town direc:	Not Reported
Road name:	RADIO RD	Road side:	E
Road dista:	25 FT	Tax map:	Not Reported
Block:	Not Reported	Parcel:	Not Reported
N grid83:	151409	E grid83:	409170
Lat dec de:	39.030606	Lon dec de:	-76.894092
Issue date:	197611 5	Special fl:	Not Reported
C1 seq:	Not Reported	C1 recd:	1978 417
Completion:	1977 325	Total dept:	165
Num unsucc:	0	Hydrofract:	Not Reported
Grouted:	Y	Grout type:	CM
Grout top:	0	Grout bott:	145
Casing typ:	ST	Casing dia:	8
Casing dep:	145	Casing hei:	+01
Screen typ:	ST	Top screen:	145
Bottom scr:	165	Screen t 1:	Not Reported
Top scre 1:	0	Bottom s 1:	0
Screen t 2:	Not Reported	Top scre 2:	0
Bottom s 2:	0	Screen dia:	8
Flowing we:	Not Reported	Telescopin:	T
Log type:	Not Reported	Hrs pumped:	8
Pumping ra:	185	Level befo:	13
Level duri:	46	Test pump:	S
Pump insta:	Not Reported	Install pu:	Not Reported
Capacity:	175	Pump hp:	15
Column len:	130	Closed:	Not Reported
Abandoned:	Not Reported	Abandon da:	0
Site id:	MD7000000254591		

Map ID:	345		
Objectid:	255567	County let:	PG
Permit:	PG810134	Mgs id:	Not Reported
B1 seq:	Not Reported	B1 recd:	1982 326
City:	BELTSVILLE	State:	MD
Zip:	Not Reported	Driller na:	KWIATKOWSKI, S.
Driller id:	MWD0173	Est gpm pr:	100
Use for wa:	Industrial, Commercial, State and Federal Gov.		
Approx dep:	300	Drill meth:	ROTARY
Replacemen:	Y	Wapid:	PG1990G012
Subdivisio:	NATL AGR RES CENTER	Section:	Not Reported
Lot:	Not Reported	Nearest to:	BELTSVILLE
Town dista:	1.9 MI	Town direc:	SE
Road name:	EDMONSTON RD	Road side:	E
Road dista:	2500FT	Tax map:	Not Reported
Block:	Not Reported	Parcel:	Not Reported
N grid83:	151409	E grid83:	409780
Lat dec de:	39.030597	Lon dec de:	-76.887047
Issue date:	1982 318	Special fl:	Not Reported
C1 seq:	Not Reported	C1 recd:	1982 719

Completion:	1982 614	Total dept:	225
Num unsucc:	0	Hydrofract:	Not Reported
Grouted:	Y	Grout type:	CM
Grout top:	7	Grout bott:	126
Casing typ:	ST	Casing dia:	8
Casing dep:	140	Casing hei:	+01
Screen typ:	ST	Top screen:	140
Bottom scr:	165	Screen t 1:	ST
Top scre 1:	185	Bottom s 1:	198
Screen t 2:	ST	Top scre 2:	214
Bottom s 2:	221	Screen dia:	8
Flowing we:	Not Reported	Telescopin:	T
Log type:	Not Reported	Hrs pumped:	20
Pumping ra:	151	Level befo:	47
Level duri:	78	Test pump:	S
Pump insta:	Not Reported	Install pu:	S
Capacity:	151	Pump hp:	7.5
Column len:	128	Closed:	Not Reported
Abandoned:	Y	Abandon da:	2000 630
Site id:	MD7000000255567		

Map ID:	346		
Objectid:	258055	County let:	PG
Permit:	PG880807	Mgs id:	Not Reported
B1 seq:	0391	B1 recd:	19891130
City:	HYATTSVILLE	State:	MD
Zip:	20782	Driller na:	PALMER V. STEPHENS
Driller id:	MWD0344	Est gpm pr:	0
Use for wa:	Test, Observation, Monitoring	Approx dep:	30
Drill meth:	BORED	Replacemen:	N
Wapid:	Not Reported	Subdivisio:	Not Reported
Section:	Not Reported	Lot:	Not Reported
Nearest to:	GREENBELT	Town dista:	1.5
Town direc:	NE	Road name:	PESTICIDE ROAD
Road side:	W	Road dista:	540 FT
Tax map:	Not Reported	Block:	Not Reported
Parcel:	Not Reported	N grid83:	151409
E grid83:	411304	Lat dec de:	39.030582
Lon dec de:	-76.869449	Issue date:	19891117
Special fl:	N	C1 seq:	5560
C1 recd:	19891212	Completion:	19891128
Total dept:	23	Num unsucc:	0
Hydrofract:	Not Reported	Grouted:	Y
Grout type:	CM	Grout top:	0
Grout bott:	6	Casing typ:	PL
Casing dia:	4	Casing dep:	8
Casing hei:	+2	Screen typ:	PL
Top screen:	8	Bottom scr:	23
Screen t 1:	Not Reported	Top scre 1:	0
Bottom s 1:	0	Screen t 2:	Not Reported
Top scre 2:	0	Bottom s 2:	0
Screen dia:	4	Flowing we:	Not Reported
Telescopin:	Not Reported	Log type:	Not Reported
Hrs pumped:	1	Pumping ra:	1
Level befo:	1	Level duri:	10
Test pump:	O	Pump insta:	N
Install pu:	O	Capacity:	0
Pump hp:	0	Column len:	0
Closed:	Not Reported	Abandoned:	Not Reported
Abandon da:	0	Site id:	MD7000000258055

GEOCHECK VERSION 2.1
STATE DATABASE WELL INFORMATION

Objectid:	258057	County let:	PG
Permit:	PG880809	Mgs id:	Not Reported
B1 seq:	0389	B1 recd:	19891130
City:	HYATTSVILLE	State:	MD
Zip:	20782	Driller na:	PALMER V. STEPHENS
Driller id:	MWD0344	Est gpm pr:	0
Use for wa:	Test, Observation, Monitoring	Approx dep:	30
Drill meth:	BORED	Replacemen:	N
Wapid:	Not Reported	Subdivisio:	Not Reported
Section:	Not Reported	Lot:	Not Reported
Nearest to:	GREENBELT	Town dista:	1.5
Town direc:	NE	Road name:	PESTICIDE ROAD
Road side:	W	Road dista:	580 FT
Tax map:	Not Reported	Block:	Not Reported
Parcel:	Not Reported	N grid83:	151409
E grid83:	411304	Lat dec de:	39.030582
Lon dec de:	-76.869449	Issue date:	19891117
Special fl:	N	C1 seq:	7649
C1 recd:	19891212	Completion:	19891127
Total dept:	20	Num unsucc:	0
Hydrofract:	Not Reported	Grouted:	Y
Grout type:	CM	Grout top:	0
Grout bott:	7	Casing typ:	PL
Casing dia:	4	Casing dep:	10
Casing hei:	-0	Screen typ:	PL
Top screen:	10	Bottom scr:	20
Screen t 1:	Not Reported	Top scre 1:	0
Bottom s 1:	0	Screen t 2:	Not Reported
Top scre 2:	0	Bottom s 2:	0
Screen dia:	4	Flowing we:	Not Reported
Telescopin:	Not Reported	Log type:	Not Reported
Hrs pumped:	1	Pumping ra:	1
Level befo:	1	Level duri:	1
Test pump:	O	Pump insta:	N
Install pu:	O	Capacity:	0
Pump hp:	0	Column len:	0
Closed:	Not Reported	Abandoned:	Not Reported
Abandon da:	0	Site id:	MD7000000258057

Map ID:	346		
Objectid:	258056	County let:	PG
Permit:	PG880808	Mgs id:	Not Reported
B1 seq:	0390	B1 recd:	19891130
City:	HYATTSVILLE	State:	MD
Zip:	20782	Driller na:	PALMER V. STEPHENS
Driller id:	MWD0344	Est gpm pr:	0
Use for wa:	Test, Observation, Monitoring	Approx dep:	30
Drill meth:	BORED	Replacemen:	N
Wapid:	Not Reported	Subdivisio:	Not Reported
Section:	Not Reported	Lot:	Not Reported
Nearest to:	GREENBELT	Town dista:	1.5
Town direc:	NE	Road name:	PESTICIDE ROAD
Road side:	W	Road dista:	580 FT
Tax map:	Not Reported	Block:	Not Reported
Parcel:	Not Reported	N grid83:	151409
E grid83:	411304	Lat dec de:	39.030582
Lon dec de:	-76.869449	Issue date:	19891117
Special fl:	N	C1 seq:	7650
C1 recd:	19891212	Completion:	19891128
Total dept:	22	Num unsucc:	0

Hydrofract:	Not Reported	Grouted:	Y
Grout type:	CM	Grout top:	0
Grout bott:	5	Casing typ:	PL
Casing dia:	4	Casing dep:	7
Casing hei:	+2	Screen typ:	PL
Top screen:	7	Bottom scr:	22
Screen t 1:	Not Reported	Top scre 1:	0
Bottom s 1:	0	Screen t 2:	Not Reported
Top scre 2:	0	Bottom s 2:	0
Screen dia:	4	Flowing we:	Not Reported
Telescopin:	Not Reported	Log type:	Not Reported
Hrs pumped:	1	Pumping ra:	1
Level befo:	1	Level duri:	1
Test pump:	O	Pump insta:	N
Install pu:	O	Capacity:	0
Pump hp:	0	Column len:	0
Closed:	Not Reported	Abandoned:	Not Reported
Abandon da:	0	Site id:	MD7000000258056

Map ID:	348		
Objectid:	544136	County let:	Not Reported
Permit:	MO100552	Mgs id:	Not Reported
B1 seq:	0614	B1 recd:	2012 9 6
City:	SILVER SPRING	State:	MD
Zip:	20903	Driller na:	EDWARD GROSS
Driller id:	MWD 580	Est gpm pr:	0
Use for wa:	C	Approx dep:	240
Drill meth:	AIR-ROT	Replacemen:	N
Wapid:	Not Reported	Subdivisio:	HILLANDALE
Section:	Not Reported	Lot:	6
Nearest to:	HILLANDALE	Town dista:	Not Reported
Town direc:	Not Reported	Road name:	10510 GREEN ACRES DR
Road side:	W	Road dista:	31 FT
Tax map:	KP23	Block:	7
Parcel:	Not Reported	N grid83:	0
E grid83:	0	Lat dec de:	39.029133
Lon dec de:	-76.9769	Issue date:	2012 910
Special fl:	Y	C1 seq:	14215
C1 recd:	20121011	Completion:	201210 5
Total dept:	240	Num unsucc:	0
Hydrofract:	N	Grouted:	Y
Grout type:	BC	Grout top:	1
Grout bott:	240	Casing typ:	Not Reported
Casing dia:	0	Casing dep:	0
Casing hei:	Not Reported	Screen typ:	Not Reported
Top screen:	0	Bottom scr:	0
Screen t 1:	Not Reported	Top scre 1:	0
Bottom s 1:	0	Screen t 2:	Not Reported
Top scre 2:	0	Bottom s 2:	0
Screen dia:	0	Flowing we:	Not Reported
Telescopin:	Not Reported	Log type:	Not Reported
Hrs pumped:	0	Pumping ra:	0
Level befo:	0	Level duri:	0
Test pump:	Not Reported	Pump insta:	Not Reported
Install pu:	Not Reported	Capacity:	0
Pump hp:	0	Column len:	0
Closed:	Not Reported	Abandoned:	Not Reported
Abandon da:	0	Site id:	MD7000000544136

Map ID: 349

GEOCHECK VERSION 2.1
STATE DATABASE WELL INFORMATION

Objectid:	351134	County let:	PG
Permit:	PG940134	Mgs id:	Not Reported
B1 seq:	7967	B1 recd:	1997 321
City:	GREENBELT	State:	MD
Zip:	20770	Driller na:	STAN KWIATKOWSKI
Driller id:	MSD 107	Est gpm pr:	300
Use for wa:	Industrial, Commercial, State and Federal Gov.		
Approx dep:	300	Drill meth:	REV-ROT
Replacemen:	Y	Wapid:	PG1990G012
Subdivisio:	BARC-E	Section:	Not Reported
Lot:	WELL #5	Nearest to:	BELTSVILLE
Town dista:	1.3	Town direc:	E
Road name:	PEALTY RD	Road side:	E
Road dista:	1500FT	Tax map:	19
Block:	F3	Parcel:	142
N grid83:	151212	E grid83:	410640
Lat dec de:	39.028814	Lon dec de:	-76.877118
Issue date:	1997 227	Special fl:	Y
C1 seq:	8687	C1 recd:	2000 731
Completion:	1998 210	Total dept:	258
Num unsucc:	0	Hydrofract:	N
Grouted:	Y	Grout type:	BC
Grout top:	6	Grout bott:	220
Casing typ:	PL	Casing dia:	12
Casing dep:	220	Casing hei:	+1
Screen typ:	ST	Top screen:	222
Bottom scr:	253	Screen t 1:	Not Reported
Top scre 1:	0	Bottom s 1:	0
Screen t 2:	Not Reported	Top scre 2:	0
Bottom s 2:	0	Screen dia:	5
Flowing we:	Not Reported	Telescopin:	T
Log type:	Not Reported	Hrs pumped:	8
Pumping ra:	405	Level befo:	62
Level duri:	128	Test pump:	S
Pump insta:	Y	Install pu:	S
Capacity:	405	Pump hp:	30
Column len:	198	Closed:	A
Abandoned:	Not Reported	Abandon da:	0
Site id:	MD7000000351134		

Map ID:	350		
Objectid:	18547	County let:	AA
Permit:	AA735899	Mgs id:	Not Reported
B1 seq:	Not Reported	B1 recd:	1976 510
City:	GLEN BURNIE	State:	MD
Zip:	Not Reported	Driller na:	BRANHAM WELL DRLG
Driller id:	MWD0080	Est gpm pr:	10
Use for wa:	Home or Public Use	Approx dep:	130
Drill meth:	ROTARY	Replacemen:	N
Wapid:	Not Reported	Subdivisio:	BALDWIN HILLS SOUTH
Section:	Not Reported	Lot:	3
Nearest to:	MILLERSVILLE	Town dista:	1 MI
Town direc:	S	Road name:	DOROTHY RD
Road side:	W	Road dista:	30 FT
Tax map:	Not Reported	Block:	Not Reported
Parcel:	Not Reported	N grid83:	151104
E grid83:	401550	Lat dec de:	39.027908
Lon dec de:	-76.982098	Issue date:	1976 5 7
Special fl:	Not Reported	C1 seq:	Not Reported
C1 recd:	1976 628	Completion:	1976 612

Total dept:	80	Num unsucc:	0
Hydrofract:	Not Reported	Grouted:	Y
Grout type:	BC	Grout top:	0
Grout bott:	55	Casing typ:	PL
Casing dia:	4	Casing dep:	73
Casing hei:	+01	Screen typ:	PL
Top screen:	73	Bottom scr:	80
Screen t 1:	Not Reported	Top scre 1:	0
Bottom s 1:	0	Screen t 2:	Not Reported
Top scre 2:	0	Bottom s 2:	0
Screen dia:	2	Flowing we:	Not Reported
Telescopin:	Not Reported	Log type:	Not Reported
Hrs pumped:	2	Pumping ra:	7
Level befo:	45	Level duri:	60
Test pump:	A	Pump insta:	Not Reported
Install pu:	S	Capacity:	6
Pump hp:	1	Column len:	65
Closed:	Not Reported	Abandoned:	Not Reported
Abandon da:	0	Site id:	MD7000000018547

Map ID:	351		
Objectid:	248389	County let:	MO
Permit:	MO812081	Mgs id:	Not Reported
B1 seq:	Not Reported	B1 recd:	19861021
City:	SILVER SPRING	State:	MD
Zip:	20901	Driller na:	D'AMIANO, ANTHONY R.
Driller id:	MWD0346	Est gpm pr:	0
Use for wa:	Test, Observation, Monitoring	Approx dep:	20
Drill meth:	AIR-ROT	Replacemen:	N
Wapid:	Not Reported	Subdivisio:	Not Reported
Section:	Not Reported	Lot:	Not Reported
Nearest to:	WHEATON	Town dista:	0 MI
Town direc:	Not Reported	Road name:	UNIVERSITY BLVD
Road side:	W	Road dista:	70 FT
Tax map:	Not Reported	Block:	Not Reported
Parcel:	Not Reported	N grid83:	151104
E grid83:	398197	Lat dec de:	39.027907
Lon dec de:	-77.020819	Issue date:	19861024
Special fl:	Not Reported	C1 seq:	Not Reported
C1 recd:	198611 5	Completion:	0
Total dept:	0	Num unsucc:	0
Hydrofract:	Not Reported	Grouted:	Not Reported
Grout type:	Not Reported	Grout top:	0
Grout bott:	0	Casing typ:	Not Reported
Casing dia:	0	Casing dep:	0
Casing hei:	+00	Screen typ:	Not Reported
Top screen:	0	Bottom scr:	0
Screen t 1:	Not Reported	Top scre 1:	0
Bottom s 1:	0	Screen t 2:	Not Reported
Top scre 2:	0	Bottom s 2:	0
Screen dia:	0	Flowing we:	Not Reported
Telescopin:	Not Reported	Log type:	Not Reported
Hrs pumped:	0	Pumping ra:	0
Level befo:	0	Level duri:	0
Test pump:	Not Reported	Pump insta:	Not Reported
Install pu:	Not Reported	Capacity:	0
Pump hp:	0	Column len:	0
Closed:	C	Abandoned:	Not Reported
Abandon da:	0	Site id:	MD7000000248389

Map ID: 351

GEOCHECK VERSION 2.1
STATE DATABASE WELL INFORMATION

Objectid:	248388	County let:	MO
Permit:	MO812080	Mgs id:	Not Reported
B1 seq:	Not Reported	B1 recd:	19861021
City:	SILVER SPRING	State:	MD
Zip:	20901	Driller na:	D'AMIANO, ANTHONY R.
Driller id:	MWD0346	Est gpm pr:	0
Use for wa:	Test, Observation, Monitoring	Approx dep:	20
Drill meth:	AIR-ROT	Replacemen:	N
Wapid:	Not Reported	Subdivisio:	Not Reported
Section:	Not Reported	Lot:	Not Reported
Nearest to:	WHEATON	Town dista:	0 MI
Town direc:	Not Reported	Road name:	UNIVERSITY BLD
Road side:	W	Road dista:	55 FT
Tax map:	Not Reported	Block:	Not Reported
Parcel:	Not Reported	N grid83:	151104
E grid83:	398197	Lat dec de:	39.027907
Lon dec de:	-77.020819	Issue date:	19861024
Special fl:	Not Reported	C1 seq:	Not Reported
C1 recd:	198611 5	Completion:	19861023
Total dept:	33	Num unsucc:	0
Hydrofract:	Not Reported	Grouted:	Y
Grout type:	BC	Grout top:	0
Grout bott:	13	Casing typ:	PL
Casing dia:	4	Casing dep:	13
Casing hei:	+01	Screen typ:	PL
Top screen:	13	Bottom scr:	33
Screen t 1:	Not Reported	Top scre 1:	0
Bottom s 1:	0	Screen t 2:	Not Reported
Top scre 2:	0	Bottom s 2:	0
Screen dia:	4	Flowing we:	Not Reported
Telescopin:	Not Reported	Log type:	Not Reported
Hrs pumped:	1	Pumping ra:	1
Level befo:	1	Level duri:	1
Test pump:	O	Pump insta:	Not Reported
Install pu:	Not Reported	Capacity:	0
Pump hp:	0	Column len:	0
Closed:	Not Reported	Abandoned:	Y
Abandon da:	1998 315	Site id:	MD7000000248388

Map ID:	351		
Objectid:	252019	County let:	MO
Permit:	MO930019	Mgs id:	Not Reported
B1 seq:	Not Reported	B1 recd:	19931210
City:	WHEATON	State:	MD
Zip:	20901	Driller na:	MICHAEL W HUBER
Driller id:	MWD0000	Est gpm pr:	0
Use for wa:	Test, Observation, Monitoring	Approx dep:	35
Drill meth:	BORED	Replacemen:	N
Wapid:	Not Reported	Subdivisio:	Not Reported
Section:	Not Reported	Lot:	Not Reported
Nearest to:	Not Reported	Town dista:	Not Reported
Town direc:	Not Reported	Road name:	UNIVERSITY BLVD WEST
Road side:	W	Road dista:	1000FT
Tax map:	Not Reported	Block:	Not Reported
Parcel:	Not Reported	N grid83:	151104
E grid83:	398197	Lat dec de:	39.027907
Lon dec de:	-77.020819	Issue date:	19931213
Special fl:	Not Reported	C1 seq:	Not Reported
C1 recd:	1994 224	Completion:	19931220
Total dept:	36	Num unsucc:	0

Hydrofract:	Not Reported	Grouted:	Y
Grout type:	CM	Grout top:	0
Grout bott:	14	Casing typ:	PL
Casing dia:	4	Casing dep:	16
Casing hei:	+00	Screen typ:	PL
Top screen:	16	Bottom scr:	36
Screen t 1:	Not Reported	Top scre 1:	0
Bottom s 1:	0	Screen t 2:	Not Reported
Top scre 2:	0	Bottom s 2:	0
Screen dia:	4	Flowing we:	Not Reported
Telescopin:	Not Reported	Log type:	Not Reported
Hrs pumped:	0	Pumping ra:	0
Level befo:	0	Level duri:	0
Test pump:	O	Pump insta:	Not Reported
Install pu:	Not Reported	Capacity:	0
Pump hp:	0	Column len:	0
Closed:	Not Reported	Abandoned:	Not Reported
Abandon da:	0	Site id:	MD7000000252019

Map ID:	351		
Objectid:	252020	County let:	MO
Permit:	MO930020	Mgs id:	Not Reported
B1 seq:	Not Reported	B1 recd:	19981210
City:	WHEATON	State:	MD
Zip:	20901	Driller na:	MICHAEL W HUBER
Driller id:	MWD0000	Est gpm pr:	0
Use for wa:	Test, Observation, Monitoring	Approx dep:	35
Drill meth:	BORED	Replacemen:	N
Wapid:	Not Reported	Subdivisio:	Not Reported
Section:	Not Reported	Lot:	Not Reported
Nearest to:	Not Reported	Town dista:	Not Reported
Town direc:	Not Reported	Road name:	UNIVERSITY BLVD WEST
Road side:	W	Road dista:	2000FT
Tax map:	Not Reported	Block:	Not Reported
Parcel:	Not Reported	N grid83:	151104
E grid83:	398197	Lat dec de:	39.027907
Lon dec de:	-77.020819	Issue date:	19931213
Special fl:	Not Reported	C1 seq:	Not Reported
C1 recd:	1994 224	Completion:	19931222
Total dept:	36	Num unsucc:	0
Hydrofract:	Not Reported	Grouted:	Y
Grout type:	CM	Grout top:	0
Grout bott:	14	Casing typ:	PL
Casing dia:	4	Casing dep:	16
Casing hei:	+00	Screen typ:	PL
Top screen:	16	Bottom scr:	36
Screen t 1:	Not Reported	Top scre 1:	0
Bottom s 1:	0	Screen t 2:	Not Reported
Top scre 2:	0	Bottom s 2:	0
Screen dia:	4	Flowing we:	Not Reported
Telescopin:	Not Reported	Log type:	Not Reported
Hrs pumped:	0	Pumping ra:	0
Level befo:	0	Level duri:	0
Test pump:	O	Pump insta:	Not Reported
Install pu:	Not Reported	Capacity:	0
Pump hp:	0	Column len:	0
Closed:	Not Reported	Abandoned:	Not Reported
Abandon da:	0	Site id:	MD7000000252020

Map ID: 352

GEOCHECK VERSION 2.1
STATE DATABASE WELL INFORMATION

Objectid:	246279	County let:	MO
Permit:	MO733262	Mgs id:	Not Reported
B1 seq:	Not Reported	B1 recd:	1981 5 4
City:	SILVER SPRING	State:	MD
Zip:	20903	Driller na:	HILTON, WM. C.
Driller id:	MWD0111	Est gpm pr:	5
Use for wa:	Farm (livestock watering and Agricultural Irrigation)		
Approx dep:	200	Drill meth:	AIR-PER
Replacemen:	N	Wapid:	MO1981G006
Subdivisio:	Not Reported	Section:	Not Reported
Lot:	Not Reported	Nearest to:	SILVER SPRING
Town dista:	4 MI	Town direc:	N
Road name:	OAK LA & GREEN ACRES	Road side:	W
Road dista:	80 FT	Tax map:	Not Reported
Block:	Not Reported	Parcel:	Not Reported
N grid83:	151104	E grid83:	401855
Lat dec de:	39.027907	Lon dec de:	-76.978578
Issue date:	1981 612	Special fl:	Not Reported
C1 seq:	Not Reported	C1 recd:	1981 7 7
Completion:	1981 626	Total dept:	150
Num unsucc:	0	Hydrofract:	Not Reported
Grouted:	Y	Grout type:	CM
Grout top:	0	Grout bott:	30
Casing typ:	ST	Casing dia:	6
Casing dep:	35	Casing hei:	+02
Screen typ:	HO	Top screen:	35
Bottom scr:	150	Screen t 1:	Not Reported
Top scre 1:	0	Bottom s 1:	0
Screen t 2:	Not Reported	Top scre 2:	0
Bottom s 2:	0	Screen dia:	0
Flowing we:	Not Reported	Telescopin:	Not Reported
Log type:	Not Reported	Hrs pumped:	5
Pumping ra:	5	Level befo:	8
Level duri:	101	Test pump:	A
Pump insta:	Not Reported	Install pu:	Not Reported
Capacity:	0	Pump hp:	0
Column len:	0	Closed:	Not Reported
Abandoned:	Not Reported	Abandon da:	0
Site id:	MD7000000246279		

Map ID:	353		
Objectid:	253871	County let:	PG
Permit:	PG720029	Mgs id:	Not Reported
B1 seq:	Not Reported	B1 recd:	1971 920
City:	BELTSVILLE	State:	MD
Zip:	Not Reported	Driller na:	GREEN, HARRY K
Driller id:	MWD0001	Est gpm pr:	5
Use for wa:	Home or Public Use	Approx dep:	150
Drill meth:	AIR-PER	Replacemen:	N
Wapid:	Not Reported	Subdivisio:	CHARLSTON
Section:	Not Reported	Lot:	Not Reported
Nearest to:	BELTSVILLE	Town dista:	3 MI
Town direc:	W	Road name:	POWER MILL RD
Road side:	W	Road dista:	200 FT
Tax map:	Not Reported	Block:	Not Reported
Parcel:	Not Reported	N grid83:	151104
E grid83:	403074	Lat dec de:	39.027904
Lon dec de:	-76.964498	Issue date:	1971 914
Special fl:	Not Reported	C1 seq:	Not Reported
C1 recd:	1972 417	Completion:	1972 317

Total dept:	205	Num unsucc:	0
Hydrofract:	Not Reported	Grouted:	Y
Grout type:	CM	Grout top:	0
Grout bott:	20	Casing typ:	ST
Casing dia:	6	Casing dep:	20
Casing hei:	+02	Screen typ:	HO
Top screen:	20	Bottom scr:	205
Screen t 1:	Not Reported	Top scre 1:	0
Bottom s 1:	0	Screen t 2:	Not Reported
Top scre 2:	0	Bottom s 2:	0
Screen dia:	0	Flowing we:	Not Reported
Telescopin:	Not Reported	Log type:	Not Reported
Hrs pumped:	3	Pumping ra:	3
Level befo:	40	Level duri:	200
Test pump:	A	Pump insta:	Not Reported
Install pu:	Not Reported	Capacity:	0
Pump hp:	0	Column len:	0
Closed:	Not Reported	Abandoned:	Not Reported
Abandon da:	0	Site id:	MD7000000253871

Map ID:	353		
Objectid:	226999	County let:	HO
Permit:	HO732967	Mgs id:	Not Reported
B1 seq:	Not Reported	B1 recd:	1978 9 5
City:	FULTON	State:	MD
Zip:	Not Reported	Driller na:	EASTERDAY, LOUIS F
Driller id:	MWD0040	Est gpm pr:	5
Use for wa:	Home or Public Use	Approx dep:	150
Drill meth:	AIR-ROT	Replacemen:	N
Wapid:	Not Reported	Subdivisio:	Not Reported
Section:	Not Reported	Lot:	Not Reported
Nearest to:	FULTON	Town dista:	2 MI
Town direc:	W	Road name:	RESERVOIR RD
Road side:	N	Road dista:	150 FT
Tax map:	Not Reported	Block:	Not Reported
Parcel:	Not Reported	N grid83:	151104
E grid83:	403074	Lat dec de:	39.027904
Lon dec de:	-76.964498	Issue date:	1978 9 1
Special fl:	Not Reported	C1 seq:	Not Reported
C1 recd:	197811 7	Completion:	1978 825
Total dept:	300	Num unsucc:	0
Hydrofract:	Not Reported	Grouted:	Y
Grout type:	CM	Grout top:	0
Grout bott:	22	Casing typ:	ST
Casing dia:	6	Casing dep:	24
Casing hei:	+02	Screen typ:	HO
Top screen:	22	Bottom scr:	300
Screen t 1:	Not Reported	Top scre 1:	0
Bottom s 1:	0	Screen t 2:	Not Reported
Top scre 2:	0	Bottom s 2:	0
Screen dia:	0	Flowing we:	Not Reported
Telescopin:	Not Reported	Log type:	Not Reported
Hrs pumped:	2	Pumping ra:	1
Level befo:	40	Level duri:	300
Test pump:	A	Pump insta:	Not Reported
Install pu:	Not Reported	Capacity:	0
Pump hp:	0	Column len:	0
Closed:	Not Reported	Abandoned:	Not Reported
Abandon da:	0	Site id:	MD7000000226999

Map ID: 353

GEOCHECK VERSION 2.1
STATE DATABASE WELL INFORMATION

Objectid:	258486	County let:	PG
Permit:	PG881490	Mgs id:	Not Reported
B1 seq:	0681	B1 recd:	199011 5
City:	ADELPHI	State:	MD
Zip:	20783	Driller na:	PAUL M. FABISZAK
Driller id:	MWD0399	Est gpm pr:	0
Use for wa:	Test, Observation, Monitoring	Approx dep:	20
Drill meth:	BORED	Replacemen:	N
Wapid:	Not Reported	Subdivisio:	HARRY DIAMOND LABS
Section:	Not Reported	Lot:	Not Reported
Nearest to:	COLLEGE PARK	Town dista:	1
Town direc:	NW	Road name:	2800 POWDER MILL ROAD
Road side:	N	Road dista:	1000FT
Tax map:	Not Reported	Block:	Not Reported
Parcel:	Not Reported	N grid83:	151104
E grid83:	403074	Lat dec de:	39.027904
Lon dec de:	-76.964498	Issue date:	19901031
Special fl:	N	C1 seq:	9341
C1 recd:	199011 7	Completion:	199011 1
Total dept:	49	Num unsucc:	0
Hydrofract:	Not Reported	Grouted:	Y
Grout type:	CM	Grout top:	0
Grout bott:	10	Casing typ:	PL
Casing dia:	4	Casing dep:	24
Casing hei:	-1	Screen typ:	PL
Top screen:	24	Bottom scr:	49
Screen t 1:	Not Reported	Top scre 1:	0
Bottom s 1:	0	Screen t 2:	Not Reported
Top scre 2:	0	Bottom s 2:	0
Screen dia:	4	Flowing we:	Not Reported
Telescopin:	Not Reported	Log type:	Not Reported
Hrs pumped:	1	Pumping ra:	1
Level befo:	1	Level duri:	1
Test pump:	O	Pump insta:	N
Install pu:	Not Reported	Capacity:	0
Pump hp:	0	Column len:	0
Closed:	Not Reported	Abandoned:	Not Reported
Abandon da:	0	Site id:	MD7000000258486

Map ID:	353		
Objectid:	258485	County let:	PG
Permit:	PG881489	Mgs id:	Not Reported
B1 seq:	0680	B1 recd:	199011 5
City:	ADELPHI	State:	MD
Zip:	20783	Driller na:	PAUL M. FABISZAK
Driller id:	MWD0399	Est gpm pr:	0
Use for wa:	Test, Observation, Monitoring	Approx dep:	20
Drill meth:	BORED	Replacemen:	N
Wapid:	Not Reported	Subdivisio:	HARRY DIAMOND LABS
Section:	Not Reported	Lot:	Not Reported
Nearest to:	COLLEGE PARK	Town dista:	1
Town direc:	NW	Road name:	2800 POWDER MILL ROA
Road side:	N	Road dista:	1000FT
Tax map:	Not Reported	Block:	Not Reported
Parcel:	Not Reported	N grid83:	151104
E grid83:	403074	Lat dec de:	39.027904
Lon dec de:	-76.964498	Issue date:	19901031
Special fl:	N	C1 seq:	9340
C1 recd:	199011 7	Completion:	19901031
Total dept:	55	Num unsucc:	0

Hydrofract:	Not Reported	Grouted:	Y
Grout type:	CM	Grout top:	0
Grout bott:	10	Casing typ:	PL
Casing dia:	4	Casing dep:	25
Casing hei:	-1	Screen typ:	PL
Top screen:	25	Bottom scr:	55
Screen t 1:	Not Reported	Top scre 1:	0
Bottom s 1:	0	Screen t 2:	Not Reported
Top scre 2:	0	Bottom s 2:	0
Screen dia:	4	Flowing we:	Not Reported
Telescopin:	Not Reported	Log type:	Not Reported
Hrs pumped:	1	Pumping ra:	1
Level befo:	1	Level duri:	1
Test pump:	O	Pump insta:	N
Install pu:	Not Reported	Capacity:	0
Pump hp:	0	Column len:	0
Closed:	Not Reported	Abandoned:	Not Reported
Abandon da:	0	Site id:	MD7000000258485

Map ID:	354		
Objectid:	367601	County let:	PG
Permit:	PG920036	Mgs id:	Not Reported
B1 seq:	5672	B1 recd:	199310 6
City:	BELTSVILLE	State:	MD
Zip:	20705	Driller na:	WALTER T CONNELLY
Driller id:	MWD 035	Est gpm pr:	0
Use for wa:	Test, Observation, Monitoring	Approx dep:	40
Drill meth:	BORED	Replacemen:	N
Wapid:	Not Reported	Subdivisio:	Not Reported
Section:	Not Reported	Lot:	Not Reported
Nearest to:	COLLEGE PARK	Town dista:	1
Town direc:	NW	Road name:	CHERRY HILL RD
Road side:	E	Road dista:	150 FT
Tax map:	Not Reported	Block:	Not Reported
Parcel:	Not Reported	N grid83:	151104
E grid83:	405513	Lat dec de:	39.027892
Lon dec de:	-76.936337	Issue date:	19931014
Special fl:	Not Reported	C1 seq:	4244
C1 recd:	19931116	Completion:	19931025
Total dept:	45	Num unsucc:	0
Hydrofract:	Not Reported	Grouted:	Y
Grout type:	CM	Grout top:	0
Grout bott:	28	Casing typ:	PL
Casing dia:	4	Casing dep:	32
Casing hei:	Not Reported	Screen typ:	PL
Top screen:	32	Bottom scr:	42
Screen t 1:	Not Reported	Top scre 1:	0
Bottom s 1:	0	Screen t 2:	Not Reported
Top scre 2:	0	Bottom s 2:	0
Screen dia:	4	Flowing we:	Not Reported
Telescopin:	Not Reported	Log type:	Not Reported
Hrs pumped:	1	Pumping ra:	1
Level befo:	1	Level duri:	1
Test pump:	O	Pump insta:	N
Install pu:	Not Reported	Capacity:	0
Pump hp:	0	Column len:	0
Closed:	Not Reported	Abandoned:	Not Reported
Abandon da:	0	Site id:	MD7000000367601

Map ID: 354

GEOCHECK VERSION 2.1
STATE DATABASE WELL INFORMATION

Objectid:	367600	County let:	PG
Permit:	PG920035	Mgs id:	Not Reported
B1 seq:	5671	B1 recd:	199310 6
City:	BELTSVILLE	State:	MD
Zip:	20705	Driller na:	WALTER T CONNELLY
Driller id:	MWD 035	Est gpm pr:	0
Use for wa:	Test, Observation, Monitoring	Approx dep:	40
Drill meth:	BORED	Replacemen:	N
Wapid:	Not Reported	Subdivisio:	Not Reported
Section:	Not Reported	Lot:	Not Reported
Nearest to:	COLLEGE PARK	Town dista:	1
Town direc:	NW	Road name:	CHERRY HILL RD
Road side:	E	Road dista:	150 FT
Tax map:	Not Reported	Block:	Not Reported
Parcel:	Not Reported	N grid83:	151104
E grid83:	405513	Lat dec de:	39.027892
Lon dec de:	-76.936337	Issue date:	19931014
Special fl:	Not Reported	C1 seq:	4243
C1 recd:	19931116	Completion:	19931025
Total dept:	45	Num unsucc:	0
Hydrofract:	Not Reported	Grouted:	Y
Grout type:	CM	Grout top:	0
Grout bott:	28	Casing typ:	PL
Casing dia:	4	Casing dep:	32
Casing hei:	Not Reported	Screen typ:	PL
Top screen:	32	Bottom scr:	42
Screen t 1:	Not Reported	Top scre 1:	0
Bottom s 1:	0	Screen t 2:	Not Reported
Top scre 2:	0	Bottom s 2:	0
Screen dia:	4	Flowing we:	Not Reported
Telescopin:	Not Reported	Log type:	Not Reported
Hrs pumped:	1	Pumping ra:	1
Level befo:	1	Level duri:	1
Test pump:	O	Pump insta:	N
Install pu:	Not Reported	Capacity:	0
Pump hp:	0	Column len:	0
Closed:	Not Reported	Abandoned:	Not Reported
Abandon da:	0	Site id:	MD7000000367600

Map ID:	354		
Objectid:	367602	County let:	PG
Permit:	PG920037	Mgs id:	Not Reported
B1 seq:	5670	B1 recd:	199310 6
City:	BELTSVILLE	State:	MD
Zip:	20705	Driller na:	WALTER T CONNELLY
Driller id:	MWD 035	Est gpm pr:	0
Use for wa:	Test, Observation, Monitoring	Approx dep:	40
Drill meth:	BORED	Replacemen:	N
Wapid:	Not Reported	Subdivisio:	Not Reported
Section:	Not Reported	Lot:	Not Reported
Nearest to:	COLLEGE PARK	Town dista:	1
Town direc:	NW	Road name:	CHERRY HILL RD
Road side:	E	Road dista:	100 FT
Tax map:	Not Reported	Block:	Not Reported
Parcel:	Not Reported	N grid83:	151104
E grid83:	405513	Lat dec de:	39.027892
Lon dec de:	-76.936337	Issue date:	19931014
Special fl:	Not Reported	C1 seq:	4208
C1 recd:	19931116	Completion:	19931026
Total dept:	35	Num unsucc:	0

Hydrofract:	Not Reported	Grouted:	Y
Grout type:	CM	Grout top:	0
Grout bott:	13	Casing typ:	PL
Casing dia:	4	Casing dep:	15
Casing hei:	Not Reported	Screen typ:	PL
Top screen:	15	Bottom scr:	25
Screen t 1:	PL	Top scre 1:	25
Bottom s 1:	35	Screen t 2:	Not Reported
Top scre 2:	0	Bottom s 2:	0
Screen dia:	4	Flowing we:	Not Reported
Telescopin:	Not Reported	Log type:	Not Reported
Hrs pumped:	1	Pumping ra:	1
Level befo:	1	Level duri:	1
Test pump:	O	Pump insta:	N
Install pu:	Not Reported	Capacity:	0
Pump hp:	0	Column len:	0
Closed:	Not Reported	Abandoned:	Not Reported
Abandon da:	0	Site id:	MD7000000367602

Map ID:	354		
Objectid:	367604	County let:	PG
Permit:	PG920039	Mgs id:	Not Reported
B1 seq:	5668	B1 recd:	199310 6
City:	BELTSVILLE	State:	MD
Zip:	20705	Driller na:	WALTER T CONNELLY
Driller id:	MWD 035	Est gpm pr:	0
Use for wa:	Test, Observation, Monitoring	Approx dep:	40
Drill meth:	BORED	Replacemen:	N
Wapid:	Not Reported	Subdivisio:	Not Reported
Section:	Not Reported	Lot:	Not Reported
Nearest to:	COLLEGE PARK	Town dista:	1
Town direc:	NW	Road name:	CHERRY HILL RD
Road side:	E	Road dista:	150 FT
Tax map:	Not Reported	Block:	Not Reported
Parcel:	Not Reported	N grid83:	151104
E grid83:	405513	Lat dec de:	39.027892
Lon dec de:	-76.936337	Issue date:	19931014
Special fl:	Not Reported	C1 seq:	4207
C1 recd:	19931116	Completion:	19931027
Total dept:	65	Num unsucc:	0
Hydrofract:	Not Reported	Grouted:	Y
Grout type:	CM	Grout top:	0
Grout bott:	56	Casing typ:	PL
Casing dia:	4	Casing dep:	58
Casing hei:	+2	Screen typ:	PL
Top screen:	58	Bottom scr:	65
Screen t 1:	Not Reported	Top scre 1:	0
Bottom s 1:	0	Screen t 2:	Not Reported
Top scre 2:	0	Bottom s 2:	0
Screen dia:	4	Flowing we:	Not Reported
Telescopin:	Not Reported	Log type:	Not Reported
Hrs pumped:	1	Pumping ra:	1
Level befo:	1	Level duri:	1
Test pump:	O	Pump insta:	N
Install pu:	Not Reported	Capacity:	0
Pump hp:	0	Column len:	0
Closed:	Not Reported	Abandoned:	Not Reported
Abandon da:	0	Site id:	MD7000000367604

Map ID: 354

GEOCHECK VERSION 2.1
STATE DATABASE WELL INFORMATION

Objectid:	367603	County let:	PG
Permit:	PG920038	Mgs id:	Not Reported
B1 seq:	5669	B1 recd:	199310 6
City:	BELTSVILLE	State:	MD
Zip:	20705	Driller na:	WALTER T CONNELLY
Driller id:	MWD 035	Est gpm pr:	0
Use for wa:	Test, Observation, Monitoring	Approx dep:	40
Drill meth:	BORED	Replacemen:	N
Wapid:	Not Reported	Subdivisio:	Not Reported
Section:	Not Reported	Lot:	Not Reported
Nearest to:	COLLEGE PARK	Town dista:	1
Town direc:	NW	Road name:	CHERRY HILL RD
Road side:	E	Road dista:	100 FT
Tax map:	Not Reported	Block:	Not Reported
Parcel:	Not Reported	N grid83:	151104
E grid83:	405513	Lat dec de:	39.027892
Lon dec de:	-76.936337	Issue date:	19931014
Special fl:	Not Reported	C1 seq:	4209
C1 recd:	19931116	Completion:	19931026
Total dept:	35	Num unsucc:	0
Hydrofract:	Not Reported	Grouted:	Y
Grout type:	CM	Grout top:	0
Grout bott:	13	Casing typ:	PL
Casing dia:	4	Casing dep:	15
Casing hei:	Not Reported	Screen typ:	PL
Top screen:	15	Bottom scr:	25
Screen t 1:	PL	Top scre 1:	25
Bottom s 1:	35	Screen t 2:	Not Reported
Top scre 2:	0	Bottom s 2:	0
Screen dia:	4	Flowing we:	Not Reported
Telescopin:	Not Reported	Log type:	Not Reported
Hrs pumped:	1	Pumping ra:	1
Level befo:	1	Level duri:	1
Test pump:	O	Pump insta:	N
Install pu:	Not Reported	Capacity:	0
Pump hp:	0	Column len:	0
Closed:	Not Reported	Abandoned:	Not Reported
Abandon da:	0	Site id:	MD7000000367603

Map ID:	355		
Objectid:	533417	County let:	Not Reported
Permit:	PG952402	Mgs id:	Not Reported
B1 seq:	8652	B1 recd:	20091022
City:	BELTSVILLE	State:	MD
Zip:	20705	Driller na:	CURTIS WINSLOW
Driller id:	MSD 150	Est gpm pr:	0
Use for wa:	Geo-thermal	Approx dep:	200
Drill meth:	ROTARY	Replacemen:	N
Wapid:	Not Reported	Subdivisio:	Not Reported
Section:	Not Reported	Lot:	2
Nearest to:	BELTSVILLE	Town dista:	Not Reported
Town direc:	T	Road name:	4400 ROMLON ST
Road side:	N	Road dista:	21 FT
Tax map:	18	Block:	E2
Parcel:	Not Reported	N grid83:	151104
E grid83:	406427	Lat dec de:	39.027886
Lon dec de:	-76.925776	Issue date:	200910 9
Special fl:	Not Reported	C1 seq:	9999
C1 recd:	0	Completion:	0
Total dept:	0	Num unsucc:	0

Hydrofract:	Not Reported	Grouted:	Not Reported
Grout type:	Not Reported	Grout top:	0
Grout bott:	0	Casing typ:	Not Reported
Casing dia:	0	Casing dep:	0
Casing hei:	Not Reported	Screen typ:	Not Reported
Top screen:	0	Bottom scr:	0
Screen t 1:	Not Reported	Top scre 1:	0
Bottom s 1:	0	Screen t 2:	Not Reported
Top scre 2:	0	Bottom s 2:	0
Screen dia:	0	Flowing we:	Not Reported
Telescopin:	Not Reported	Log type:	Not Reported
Hrs pumped:	0	Pumping ra:	0
Level befo:	0	Level duri:	0
Test pump:	Not Reported	Pump insta:	Not Reported
Install pu:	Not Reported	Capacity:	0
Pump hp:	0	Column len:	0
Closed:	C	Abandoned:	Not Reported
Abandon da:	0	Site id:	MD7000000533417

Map ID:	355		
Objectid:	257153	County let:	PG
Permit:	PG811862	Mgs id:	Not Reported
B1 seq:	Not Reported	B1 recd:	1988 110
City:	BELTSVILLE	State:	MD
Zip:	20712	Driller na:	D'AMIANO, ANTHONY R.
Driller id:	MWD0346	Est gpm pr:	0
Use for wa:	Test, Observation, Monitoring	Approx dep:	18
Drill meth:	AIR-ROT	Replacemen:	N
Wapid:	Not Reported	Subdivisio:	Not Reported
Section:	Not Reported	Lot:	Not Reported
Nearest to:	BELTSVILLE	Town dista:	1.0 MI
Town direc:	SW	Road name:	ROMLON ST
Road side:	W	Road dista:	300 FT
Tax map:	Not Reported	Block:	Not Reported
Parcel:	Not Reported	N grid83:	151104
E grid83:	406427	Lat dec de:	39.027886
Lon dec de:	-76.925776	Issue date:	1988 115
Special fl:	Not Reported	C1 seq:	Not Reported
C1 recd:	1988 210	Completion:	1988 115
Total dept:	18	Num unsucc:	0
Hydrofract:	Not Reported	Grouted:	Y
Grout type:	BC	Grout top:	0
Grout bott:	3	Casing typ:	PL
Casing dia:	4	Casing dep:	3
Casing hei:	+03	Screen typ:	PL
Top screen:	3	Bottom scr:	18
Screen t 1:	Not Reported	Top scre 1:	0
Bottom s 1:	0	Screen t 2:	Not Reported
Top scre 2:	0	Bottom s 2:	0
Screen dia:	4	Flowing we:	Not Reported
Telescopin:	Not Reported	Log type:	Not Reported
Hrs pumped:	1	Pumping ra:	1
Level befo:	1	Level duri:	1
Test pump:	O	Pump insta:	Not Reported
Install pu:	Not Reported	Capacity:	0
Pump hp:	0	Column len:	0
Closed:	Not Reported	Abandoned:	Not Reported
Abandon da:	0	Site id:	MD7000000257153

Map ID: 356

GEOCHECK VERSION 2.1
STATE DATABASE WELL INFORMATION

Objectid:	518698	County let:	Not Reported
Permit:	PG951479	Mgs id:	Not Reported
B1 seq:	9981	B1 recd:	2007 726
City:	HOUSTON	State:	TX
Zip:	77002	Driller na:	STEPHEN SAUL
Driller id:	MWD 421	Est gpm pr:	0
Use for wa:	Test, Observation, Monitoring	Approx dep:	40
Drill meth:	BORED	Replacemen:	N
Wapid:	Not Reported	Subdivisio:	Not Reported
Section:	Not Reported	Lot:	Not Reported
Nearest to:	BELTSVILLE	Town dista:	Not Reported
Town direc:	T	Road name:	10600 BALTIMORE AVE
Road side:	N	Road dista:	110 FT
Tax map:	18	Block:	Not Reported
Parcel:	102	N grid83:	151104
E grid83:	407037	Lat dec de:	39.027881
Lon dec de:	-76.918736	Issue date:	2007 723
Special fl:	Not Reported	C1 seq:	2107
C1 recd:	2007 821	Completion:	2007 8 6
Total dept:	38	Num unsucc:	0
Hydrofract:	N	Grouted:	Y
Grout type:	BC	Grout top:	2
Grout bott:	26	Casing typ:	PL
Casing dia:	2	Casing dep:	28
Casing hei:	Not Reported	Screen typ:	PL
Top screen:	28	Bottom scr:	38
Screen t 1:	Not Reported	Top scre 1:	0
Bottom s 1:	0	Screen t 2:	Not Reported
Top scre 2:	0	Bottom s 2:	0
Screen dia:	2	Flowing we:	Not Reported
Telescopin:	Not Reported	Log type:	Not Reported
Hrs pumped:	1	Pumping ra:	1
Level befo:	1	Level duri:	1
Test pump:	O	Pump insta:	N
Install pu:	Not Reported	Capacity:	0
Pump hp:	0	Column len:	0
Closed:	Not Reported	Abandoned:	Y
Abandon da:	20091216	Site id:	MD7000000518698

Map ID:	356		
Objectid:	346426	County let:	PG
Permit:	PG880318	Mgs id:	Not Reported
B1 seq:	1723	B1 recd:	1989 427
City:	VA BEACH	State:	VA
Zip:	23462	Driller na:	RICHARD D SIES SR
Driller id:	MWD 342	Est gpm pr:	0
Use for wa:	Test, Observation, Monitoring	Approx dep:	20
Drill meth:	BORED	Replacemen:	N
Wapid:	Not Reported	Subdivisio:	Not Reported
Section:	Not Reported	Lot:	Not Reported
Nearest to:	BELTSVILLE	Town dista:	Not Reported
Town direc:	T	Road name:	10550 RT 1
Road side:	N	Road dista:	100 FT
Tax map:	Not Reported	Block:	Not Reported
Parcel:	Not Reported	N grid83:	151104
E grid83:	407037	Lat dec de:	39.027881
Lon dec de:	-76.918736	Issue date:	1989 5 8
Special fl:	Not Reported	C1 seq:	Not Reported
C1 recd:	0	Completion:	0
Total dept:	0	Num unsucc:	0

Hydrofract:	Not Reported	Grouted:	Not Reported
Grout type:	Not Reported	Grout top:	0
Grout bott:	0	Casing typ:	Not Reported
Casing dia:	0	Casing dep:	0
Casing hei:	Not Reported	Screen typ:	Not Reported
Top screen:	0	Bottom scr:	0
Screen t 1:	Not Reported	Top scre 1:	0
Bottom s 1:	0	Screen t 2:	Not Reported
Top scre 2:	0	Bottom s 2:	0
Screen dia:	0	Flowing we:	Not Reported
Telescopin:	Not Reported	Log type:	Not Reported
Hrs pumped:	0	Pumping ra:	0
Level befo:	0	Level duri:	0
Test pump:	Not Reported	Pump insta:	Not Reported
Install pu:	Not Reported	Capacity:	0
Pump hp:	0	Column len:	0
Closed:	Not Reported	Abandoned:	Not Reported
Abandon da:	0	Site id:	MD7000000346426

Map ID:	356		
Objectid:	371329	County let:	PG
Permit:	PG880128	Mgs id:	Not Reported
B1 seq:	4444	B1 recd:	1989 130
City:	VA BEACH	State:	VA
Zip:	23462	Driller na:	RICHARD D SIES SR
Driller id:	MWD 342	Est gpm pr:	0
Use for wa:	Test, Observation, Monitoring	Approx dep:	20
Drill meth:	BORED	Replacemen:	N
Wapid:	Not Reported	Subdivisio:	Not Reported
Section:	Not Reported	Lot:	Not Reported
Nearest to:	BELTSVILLE	Town dista:	Not Reported
Town direc:	T	Road name:	10550 RT 1
Road side:	N	Road dista:	30 FT
Tax map:	Not Reported	Block:	Not Reported
Parcel:	Not Reported	N grid83:	151104
E grid83:	407037	Lat dec de:	39.027881
Lon dec de:	-76.918736	Issue date:	1989 215
Special fl:	Not Reported	C1 seq:	Not Reported
C1 recd:	0	Completion:	0
Total dept:	0	Num unsucc:	0
Hydrofract:	Not Reported	Grouted:	Not Reported
Grout type:	Not Reported	Grout top:	0
Grout bott:	0	Casing typ:	Not Reported
Casing dia:	0	Casing dep:	0
Casing hei:	Not Reported	Screen typ:	Not Reported
Top screen:	0	Bottom scr:	0
Screen t 1:	Not Reported	Top scre 1:	0
Bottom s 1:	0	Screen t 2:	Not Reported
Top scre 2:	0	Bottom s 2:	0
Screen dia:	0	Flowing we:	Not Reported
Telescopin:	Not Reported	Log type:	Not Reported
Hrs pumped:	0	Pumping ra:	0
Level befo:	0	Level duri:	0
Test pump:	Not Reported	Pump insta:	Not Reported
Install pu:	Not Reported	Capacity:	0
Pump hp:	0	Column len:	0
Closed:	Not Reported	Abandoned:	Not Reported
Abandon da:	0	Site id:	MD7000000371329

Map ID: 356

GEOCHECK VERSION 2.1
STATE DATABASE WELL INFORMATION

Objectid:	410118	County let:	PG
Permit:	PG940922	Mgs id:	Not Reported
B1 seq:	2719	B1 recd:	19981217
City:	SAVANNAH	State:	GA
Zip:	31411	Driller na:	DAN FINCHAM
Driller id:	MGD 9	Est gpm pr:	0
Use for wa:	Test, Observation, Monitoring	Approx dep:	45
Drill meth:	BORED	Replacemen:	N
Wapid:	Not Reported	Subdivisio:	Not Reported
Section:	Not Reported	Lot:	Not Reported
Nearest to:	BELTSVILLE	Town dista:	1
Town direc:	S	Road name:	47TH AVE
Road side:	E	Road dista:	60 FT
Tax map:	Not Reported	Block:	Not Reported
Parcel:	Not Reported	N grid83:	151104
E grid83:	407037	Lat dec de:	39.027881
Lon dec de:	-76.918736	Issue date:	19981222
Special fl:	Not Reported	C1 seq:	5986
C1 recd:	1999 1 8	Completion:	1999 1 4
Total dept:	55	Num unsucc:	0
Hydrofract:	Not Reported	Grouted:	Y
Grout type:	CM	Grout top:	0
Grout bott:	35	Casing typ:	PL
Casing dia:	4	Casing dep:	40
Casing hei:	Not Reported	Screen typ:	PL
Top screen:	40	Bottom scr:	55
Screen t 1:	Not Reported	Top scre 1:	0
Bottom s 1:	0	Screen t 2:	Not Reported
Top scre 2:	0	Bottom s 2:	0
Screen dia:	4	Flowing we:	Not Reported
Telescopin:	Not Reported	Log type:	Not Reported
Hrs pumped:	0	Pumping ra:	0
Level befo:	0	Level duri:	0
Test pump:	Not Reported	Pump insta:	N
Install pu:	Not Reported	Capacity:	0
Pump hp:	0	Column len:	0
Closed:	Not Reported	Abandoned:	Not Reported
Abandon da:	0	Site id:	MD7000000410118

Map ID:	356		
Objectid:	410080	County let:	PG
Permit:	PG940926	Mgs id:	Not Reported
B1 seq:	2720	B1 recd:	19981217
City:	SAVANNAH	State:	GA
Zip:	31411	Driller na:	DAN FINCHAM
Driller id:	MGD 9	Est gpm pr:	0
Use for wa:	Test, Observation, Monitoring	Approx dep:	45
Drill meth:	BORED	Replacemen:	N
Wapid:	Not Reported	Subdivisio:	Not Reported
Section:	Not Reported	Lot:	Not Reported
Nearest to:	BELTSVILLE	Town dista:	1
Town direc:	S	Road name:	47TH AVE
Road side:	E	Road dista:	70 FT
Tax map:	Not Reported	Block:	Not Reported
Parcel:	Not Reported	N grid83:	151104
E grid83:	407037	Lat dec de:	39.027881
Lon dec de:	-76.918736	Issue date:	19981222
Special fl:	Not Reported	C1 seq:	5990
C1 recd:	1999 1 8	Completion:	19981230
Total dept:	20	Num unsucc:	0

Hydrofract:	Not Reported	Grouted:	Y
Grout type:	CM	Grout top:	0
Grout bott:	7	Casing typ:	PL
Casing dia:	4	Casing dep:	10
Casing hei:	Not Reported	Screen typ:	PL
Top screen:	10	Bottom scr:	20
Screen t 1:	Not Reported	Top scre 1:	0
Bottom s 1:	0	Screen t 2:	Not Reported
Top scre 2:	0	Bottom s 2:	0
Screen dia:	4	Flowing we:	Not Reported
Telescopin:	Not Reported	Log type:	Not Reported
Hrs pumped:	0	Pumping ra:	0
Level befo:	0	Level duri:	0
Test pump:	Not Reported	Pump insta:	N
Install pu:	Not Reported	Capacity:	0
Pump hp:	0	Column len:	0
Closed:	Not Reported	Abandoned:	Not Reported
Abandon da:	0	Site id:	MD7000000410080

Map ID:	356		
Objectid:	518697	County let:	Not Reported
Permit:	PG951476	Mgs id:	Not Reported
B1 seq:	9984	B1 recd:	2007 726
City:	HOUSTON	State:	TX
Zip:	77002	Driller na:	STEPHEN SAUL
Driller id:	MWD 421	Est gpm pr:	0
Use for wa:	Test, Observation, Monitoring	Approx dep:	40
Drill meth:	BORED	Replacemen:	N
Wapid:	Not Reported	Subdivisio:	Not Reported
Section:	Not Reported	Lot:	Not Reported
Nearest to:	BELTSVILLE	Town dista:	Not Reported
Town direc:	T	Road name:	10600 BALTIMORE AVE
Road side:	N	Road dista:	50 FT
Tax map:	18	Block:	Not Reported
Parcel:	102	N grid83:	151104
E grid83:	407037	Lat dec de:	39.027881
Lon dec de:	-76.918736	Issue date:	2007 723
Special fl:	Not Reported	C1 seq:	2110
C1 recd:	2007 821	Completion:	2007 8 7
Total dept:	38	Num unsucc:	0
Hydrofract:	Not Reported	Grouted:	Y
Grout type:	BC	Grout top:	2
Grout bott:	26	Casing typ:	PL
Casing dia:	2	Casing dep:	28
Casing hei:	Not Reported	Screen typ:	PL
Top screen:	28	Bottom scr:	38
Screen t 1:	Not Reported	Top scre 1:	0
Bottom s 1:	0	Screen t 2:	Not Reported
Top scre 2:	0	Bottom s 2:	0
Screen dia:	2	Flowing we:	Not Reported
Telescopin:	Not Reported	Log type:	Not Reported
Hrs pumped:	1	Pumping ra:	1
Level befo:	1	Level duri:	1
Test pump:	O	Pump insta:	N
Install pu:	Not Reported	Capacity:	0
Pump hp:	0	Column len:	0
Closed:	Not Reported	Abandoned:	Y
Abandon da:	20091216	Site id:	MD7000000518697

Map ID: 356

GEOCHECK VERSION 2.1
STATE DATABASE WELL INFORMATION

Objectid:	347813	County let:	PG
Permit:	PG881161	Mgs id:	Not Reported
B1 seq:	3545	B1 recd:	1990 5 8
City:	ATLANTA	State:	GA
Zip:	30339	Driller na:	BRENARD J TAYLOR
Driller id:	MWD 430	Est gpm pr:	0
Use for wa:	Test, Observation, Monitoring	Approx dep:	40
Drill meth:	BORED	Replacemen:	N
Wapid:	Not Reported	Subdivisio:	Not Reported
Section:	Not Reported	Lot:	Not Reported
Nearest to:	LAUREL	Town dista:	Not Reported
Town direc:	T	Road name:	BALTIMORE AVE
Road side:	W	Road dista:	100 FT
Tax map:	Not Reported	Block:	Not Reported
Parcel:	Not Reported	N grid83:	151104
E grid83:	407037	Lat dec de:	39.027881
Lon dec de:	-76.918736	Issue date:	1990 420
Special fl:	Y	C1 seq:	Not Reported
C1 recd:	0	Completion:	0
Total dept:	0	Num unsucc:	0
Hydrofract:	Not Reported	Grouted:	Not Reported
Grout type:	Not Reported	Grout top:	0
Grout bott:	0	Casing typ:	Not Reported
Casing dia:	0	Casing dep:	0
Casing hei:	Not Reported	Screen typ:	Not Reported
Top screen:	0	Bottom scr:	0
Screen t 1:	Not Reported	Top scre 1:	0
Bottom s 1:	0	Screen t 2:	Not Reported
Top scre 2:	0	Bottom s 2:	0
Screen dia:	0	Flowing we:	Not Reported
Telescopin:	Not Reported	Log type:	Not Reported
Hrs pumped:	0	Pumping ra:	0
Level befo:	0	Level duri:	0
Test pump:	Not Reported	Pump insta:	Not Reported
Install pu:	Not Reported	Capacity:	0
Pump hp:	0	Column len:	0
Closed:	Not Reported	Abandoned:	Not Reported
Abandon da:	0	Site id:	MD7000000347813

Map ID:	356		
Objectid:	257258	County let:	PG
Permit:	PG811992	Mgs id:	Not Reported
B1 seq:	Not Reported	B1 recd:	1988 510
City:	BELTSVILLE	State:	MD
Zip:	Not Reported	Driller na:	D'AMIANO, ANTHONY R.
Driller id:	MWD0346	Est gpm pr:	0
Use for wa:	Test, Observation, Monitoring	Approx dep:	20
Drill meth:	AIR-ROT	Replacemen:	N
Wapid:	Not Reported	Subdivisio:	Not Reported
Section:	Not Reported	Lot:	Not Reported
Nearest to:	BELTSVILLE	Town dista:	1.0 MI
Town direc:	SW	Road name:	BALT AVE
Road side:	N	Road dista:	80 FT
Tax map:	Not Reported	Block:	Not Reported
Parcel:	Not Reported	N grid83:	151104
E grid83:	407037	Lat dec de:	39.027881
Lon dec de:	-76.918736	Issue date:	1988 429
Special fl:	Not Reported	C1 seq:	Not Reported
C1 recd:	1988 620	Completion:	1988 415
Total dept:	30	Num unsucc:	0

Hydrofract:	Not Reported	Grouted:	Y
Grout type:	BC	Grout top:	0
Grout bott:	11	Casing typ:	PL
Casing dia:	4	Casing dep:	11
Casing hei:	+01	Screen typ:	PL
Top screen:	11	Bottom scr:	30
Screen t 1:	Not Reported	Top scre 1:	0
Bottom s 1:	0	Screen t 2:	Not Reported
Top scre 2:	0	Bottom s 2:	0
Screen dia:	4	Flowing we:	Not Reported
Telescopin:	Not Reported	Log type:	Not Reported
Hrs pumped:	1	Pumping ra:	1
Level befo:	1	Level duri:	1
Test pump:	O	Pump insta:	Not Reported
Install pu:	Not Reported	Capacity:	0
Pump hp:	0	Column len:	0
Closed:	Not Reported	Abandoned:	Not Reported
Abandon da:	0	Site id:	MD7000000257258

Map ID:	356		
Objectid:	371319	County let:	PG
Permit:	PG880130	Mgs id:	Not Reported
B1 seq:	4445	B1 recd:	1989 130
City:	VA BEACH	State:	VA
Zip:	23462	Driller na:	RICHARD D SIES SR
Driller id:	MWD 342	Est gpm pr:	0
Use for wa:	Test, Observation, Monitoring	Approx dep:	20
Drill meth:	BORED	Replacemen:	N
Wapid:	Not Reported	Subdivisio:	Not Reported
Section:	Not Reported	Lot:	Not Reported
Nearest to:	BELTSVILLE	Town dista:	Not Reported
Town direc:	T	Road name:	10550 RT 1
Road side:	N	Road dista:	30 FT
Tax map:	Not Reported	Block:	Not Reported
Parcel:	Not Reported	N grid83:	151104
E grid83:	407037	Lat dec de:	39.027881
Lon dec de:	-76.918736	Issue date:	1989 215
Special fl:	Not Reported	C1 seq:	Not Reported
C1 recd:	0	Completion:	0
Total dept:	0	Num unsucc:	0
Hydrofract:	Not Reported	Grouted:	Not Reported
Grout type:	Not Reported	Grout top:	0
Grout bott:	0	Casing typ:	Not Reported
Casing dia:	0	Casing dep:	0
Casing hei:	Not Reported	Screen typ:	Not Reported
Top screen:	0	Bottom scr:	0
Screen t 1:	Not Reported	Top scre 1:	0
Bottom s 1:	0	Screen t 2:	Not Reported
Top scre 2:	0	Bottom s 2:	0
Screen dia:	0	Flowing we:	Not Reported
Telescopin:	Not Reported	Log type:	Not Reported
Hrs pumped:	0	Pumping ra:	0
Level befo:	0	Level duri:	0
Test pump:	Not Reported	Pump insta:	Not Reported
Install pu:	Not Reported	Capacity:	0
Pump hp:	0	Column len:	0
Closed:	Not Reported	Abandoned:	Not Reported
Abandon da:	0	Site id:	MD7000000371319

Map ID: 356

GEOCHECK VERSION 2.1
STATE DATABASE WELL INFORMATION

Objectid:	346417	County let:	PG
Permit:	PG880319	Mgs id:	Not Reported
B1 seq:	1724	B1 recd:	1989 517
City:	VA BEACH	State:	VA
Zip:	23462	Driller na:	RICHARD D SIES SR
Driller id:	MWD 342	Est gpm pr:	0
Use for wa:	Test, Observation, Monitoring	Approx dep:	20
Drill meth:	BORED	Replacemen:	N
Wapid:	Not Reported	Subdivisio:	Not Reported
Section:	Not Reported	Lot:	Not Reported
Nearest to:	BELTSVILLE	Town dista:	Not Reported
Town direc:	T	Road name:	10550 RT 1
Road side:	N	Road dista:	30 FT
Tax map:	Not Reported	Block:	Not Reported
Parcel:	Not Reported	N grid83:	151104
E grid83:	407037	Lat dec de:	39.027881
Lon dec de:	-76.918736	Issue date:	1989 5 8
Special fl:	Not Reported	C1 seq:	Not Reported
C1 recd:	0	Completion:	0
Total dept:	0	Num unsucc:	0
Hydrofract:	Not Reported	Grouted:	Not Reported
Grout type:	Not Reported	Grout top:	0
Grout bott:	0	Casing typ:	Not Reported
Casing dia:	0	Casing dep:	0
Casing hei:	Not Reported	Screen typ:	Not Reported
Top screen:	0	Bottom scr:	0
Screen t 1:	Not Reported	Top scre 1:	0
Bottom s 1:	0	Screen t 2:	Not Reported
Top scre 2:	0	Bottom s 2:	0
Screen dia:	0	Flowing we:	Not Reported
Telescopin:	Not Reported	Log type:	Not Reported
Hrs pumped:	0	Pumping ra:	0
Level befo:	0	Level duri:	0
Test pump:	Not Reported	Pump insta:	Not Reported
Install pu:	Not Reported	Capacity:	0
Pump hp:	0	Column len:	0
Closed:	Not Reported	Abandoned:	Not Reported
Abandon da:	0	Site id:	MD7000000346417

Map ID:	356		
Objectid:	347286	County let:	PG
Permit:	PG881160	Mgs id:	Not Reported
B1 seq:	3544	B1 recd:	1990 5 8
City:	ATLANTA	State:	GA
Zip:	30339	Driller na:	BRENARD J TAYLOR
Driller id:	MWD 430	Est gpm pr:	0
Use for wa:	Test, Observation, Monitoring	Approx dep:	40
Drill meth:	BORED	Replacemen:	N
Wapid:	Not Reported	Subdivisio:	Not Reported
Section:	Not Reported	Lot:	Not Reported
Nearest to:	LAUREL	Town dista:	Not Reported
Town direc:	T	Road name:	BALTIMORE AVE
Road side:	W	Road dista:	130 FT
Tax map:	Not Reported	Block:	Not Reported
Parcel:	Not Reported	N grid83:	151104
E grid83:	407037	Lat dec de:	39.027881
Lon dec de:	-76.918736	Issue date:	1990 420
Special fl:	Y	C1 seq:	Not Reported
C1 recd:	0	Completion:	0
Total dept:	0	Num unsucc:	0

Hydrofract:	Not Reported	Grouted:	Not Reported
Grout type:	Not Reported	Grout top:	0
Grout bott:	0	Casing typ:	Not Reported
Casing dia:	0	Casing dep:	0
Casing hei:	Not Reported	Screen typ:	Not Reported
Top screen:	0	Bottom scr:	0
Screen t 1:	Not Reported	Top scre 1:	0
Bottom s 1:	0	Screen t 2:	Not Reported
Top scre 2:	0	Bottom s 2:	0
Screen dia:	0	Flowing we:	Not Reported
Telescopin:	Not Reported	Log type:	Not Reported
Hrs pumped:	0	Pumping ra:	0
Level befo:	0	Level duri:	0
Test pump:	Not Reported	Pump insta:	Not Reported
Install pu:	Not Reported	Capacity:	0
Pump hp:	0	Column len:	0
Closed:	Not Reported	Abandoned:	Not Reported
Abandon da:	0	Site id:	MD7000000347286

Map ID:	356		
Objectid:	371324	County let:	PG
Permit:	PG880129	Mgs id:	Not Reported
B1 seq:	4443	B1 recd:	1989 130
City:	VA BEACH	State:	VA
Zip:	23462	Driller na:	RICHARD D SIES SR
Driller id:	MWD 342	Est gpm pr:	0
Use for wa:	Test, Observation, Monitoring	Approx dep:	20
Drill meth:	BORED	Replacemen:	N
Wapid:	Not Reported	Subdivisio:	Not Reported
Section:	Not Reported	Lot:	Not Reported
Nearest to:	BELTSVILLE	Town dista:	Not Reported
Town direc:	T	Road name:	10550 RT 1
Road side:	N	Road dista:	30 FT
Tax map:	Not Reported	Block:	Not Reported
Parcel:	Not Reported	N grid83:	151104
E grid83:	407037	Lat dec de:	39.027881
Lon dec de:	-76.918736	Issue date:	1989 215
Special fl:	Not Reported	C1 seq:	Not Reported
C1 recd:	0	Completion:	0
Total dept:	0	Num unsucc:	0
Hydrofract:	Not Reported	Grouted:	Not Reported
Grout type:	Not Reported	Grout top:	0
Grout bott:	0	Casing typ:	Not Reported
Casing dia:	0	Casing dep:	0
Casing hei:	Not Reported	Screen typ:	Not Reported
Top screen:	0	Bottom scr:	0
Screen t 1:	Not Reported	Top scre 1:	0
Bottom s 1:	0	Screen t 2:	Not Reported
Top scre 2:	0	Bottom s 2:	0
Screen dia:	0	Flowing we:	Not Reported
Telescopin:	Not Reported	Log type:	Not Reported
Hrs pumped:	0	Pumping ra:	0
Level befo:	0	Level duri:	0
Test pump:	Not Reported	Pump insta:	Not Reported
Install pu:	Not Reported	Capacity:	0
Pump hp:	0	Column len:	0
Closed:	Not Reported	Abandoned:	Not Reported
Abandon da:	0	Site id:	MD7000000371324

Map ID: 356

GEOCHECK VERSION 2.1
STATE DATABASE WELL INFORMATION

Objectid:	257259	County let:	PG
Permit:	PG811993	Mgs id:	Not Reported
B1 seq:	Not Reported	B1 recd:	1988 510
City:	BELTSVILLE	State:	MD
Zip:	Not Reported	Driller na:	D'AMIANO, ANTHONY R.
Driller id:	MWD0346	Est gpm pr:	0
Use for wa:	Test, Observation, Monitoring	Approx dep:	30
Drill meth:	AIR-ROT	Replacemen:	N
Wapid:	Not Reported	Subdivisio:	Not Reported
Section:	Not Reported	Lot:	Not Reported
Nearest to:	BELTSVILLE	Town dista:	1.0 MI
Town direc:	SW	Road name:	BALT AVE
Road side:	N	Road dista:	100 FT
Tax map:	Not Reported	Block:	Not Reported
Parcel:	Not Reported	N grid83:	151104
E grid83:	407037	Lat dec de:	39.027881
Lon dec de:	-76.918736	Issue date:	1988 429
Special fl:	Not Reported	C1 seq:	Not Reported
C1 recd:	1988 620	Completion:	1988 415
Total dept:	32	Num unsucc:	0
Hydrofract:	Not Reported	Grouted:	Y
Grout type:	BC	Grout top:	0
Grout bott:	20	Casing typ:	PL
Casing dia:	4	Casing dep:	20
Casing hei:	+01	Screen typ:	PL
Top screen:	20	Bottom scr:	32
Screen t 1:	Not Reported	Top scre 1:	0
Bottom s 1:	0	Screen t 2:	Not Reported
Top scre 2:	0	Bottom s 2:	0
Screen dia:	4	Flowing we:	Not Reported
Telescopin:	Not Reported	Log type:	Not Reported
Hrs pumped:	1	Pumping ra:	1
Level befo:	1	Level duri:	1
Test pump:	O	Pump insta:	Not Reported
Install pu:	Not Reported	Capacity:	0
Pump hp:	0	Column len:	0
Closed:	Not Reported	Abandoned:	Not Reported
Abandon da:	0	Site id:	MD7000000257259

Map ID:	356		
Objectid:	410120	County let:	PG
Permit:	PG940924	Mgs id:	Not Reported
B1 seq:	2717	B1 recd:	19981217
City:	SAVANNAH	State:	GA
Zip:	31411	Driller na:	DAN FINCHAM
Driller id:	MGD 9	Est gpm pr:	0
Use for wa:	Test, Observation, Monitoring	Approx dep:	45
Drill meth:	BORED	Replacemen:	N
Wapid:	Not Reported	Subdivisio:	Not Reported
Section:	Not Reported	Lot:	Not Reported
Nearest to:	BELTSVILLE	Town dista:	1
Town direc:	S	Road name:	47TH AVE
Road side:	E	Road dista:	120 FT
Tax map:	Not Reported	Block:	Not Reported
Parcel:	Not Reported	N grid83:	151104
E grid83:	407037	Lat dec de:	39.027881
Lon dec de:	-76.918736	Issue date:	19981222
Special fl:	Not Reported	C1 seq:	5988
C1 recd:	1999 1 8	Completion:	19981229
Total dept:	50	Num unsucc:	0

Hydrofract:	Not Reported	Grouted:	Y
Grout type:	CM	Grout top:	0
Grout bott:	30	Casing typ:	PL
Casing dia:	4	Casing dep:	35
Casing hei:	Not Reported	Screen typ:	PL
Top screen:	35	Bottom scr:	50
Screen t 1:	Not Reported	Top scre 1:	0
Bottom s 1:	0	Screen t 2:	Not Reported
Top scre 2:	0	Bottom s 2:	0
Screen dia:	4	Flowing we:	Not Reported
Telescopin:	Not Reported	Log type:	Not Reported
Hrs pumped:	0	Pumping ra:	0
Level befo:	0	Level duri:	0
Test pump:	Not Reported	Pump insta:	N
Install pu:	Not Reported	Capacity:	0
Pump hp:	0	Column len:	0
Closed:	Not Reported	Abandoned:	Not Reported
Abandon da:	0	Site id:	MD7000000410120

Map ID:	356		
Objectid:	472847	County let:	Not Reported
Permit:	PG942639	Mgs id:	Not Reported
B1 seq:	2614	B1 recd:	2003 214
City:	BELTSVILLE	State:	MD
Zip:	Not Reported	Driller na:	GREGG MYERS
Driller id:	MWD 523	Est gpm pr:	0
Use for wa:	Test, Observation, Monitoring	Approx dep:	40
Drill meth:	BORED	Replacemen:	N
Wapid:	Not Reported	Subdivisio:	Not Reported
Section:	Not Reported	Lot:	Not Reported
Nearest to:	BELTSVILLE	Town dista:	Not Reported
Town direc:	T	Road name:	RHODE ISLAND AVE
Road side:	N	Road dista:	30 FT
Tax map:	18	Block:	Not Reported
Parcel:	Not Reported	N grid83:	151104
E grid83:	407037	Lat dec de:	39.027881
Lon dec de:	-76.918736	Issue date:	2003 130
Special fl:	Not Reported	C1 seq:	9743
C1 recd:	2003 3 4	Completion:	2003 131
Total dept:	45	Num unsucc:	0
Hydrofract:	N	Grouted:	Y
Grout type:	CM	Grout top:	0
Grout bott:	18	Casing typ:	PL
Casing dia:	4	Casing dep:	20
Casing hei:	+2	Screen typ:	PL
Top screen:	20	Bottom scr:	45
Screen t 1:	Not Reported	Top scre 1:	0
Bottom s 1:	0	Screen t 2:	Not Reported
Top scre 2:	0	Bottom s 2:	0
Screen dia:	4	Flowing we:	Not Reported
Telescopin:	Not Reported	Log type:	Not Reported
Hrs pumped:	0	Pumping ra:	0
Level befo:	0	Level duri:	0
Test pump:	Not Reported	Pump insta:	N
Install pu:	Not Reported	Capacity:	0
Pump hp:	0	Column len:	0
Closed:	Not Reported	Abandoned:	Not Reported
Abandon da:	0	Site id:	MD7000000472847

Map ID: 356

GEOCHECK VERSION 2.1
STATE DATABASE WELL INFORMATION

Objectid:	371334	County let:	PG
Permit:	PG880127	Mgs id:	Not Reported
B1 seq:	4442	B1 recd:	1989 130
City:	VA BEACH	State:	VA
Zip:	23462	Driller na:	RICHARD D SIES SR
Driller id:	MWD 342	Est gpm pr:	0
Use for wa:	Test, Observation, Monitoring	Approx dep:	20
Drill meth:	BORED	Replacemen:	N
Wapid:	Not Reported	Subdivisio:	Not Reported
Section:	Not Reported	Lot:	Not Reported
Nearest to:	BELTSVILLE	Town dista:	Not Reported
Town direc:	T	Road name:	10550 RT 1
Road side:	N	Road dista:	30 FT
Tax map:	Not Reported	Block:	Not Reported
Parcel:	Not Reported	N grid83:	151104
E grid83:	407037	Lat dec de:	39.027881
Lon dec de:	-76.918736	Issue date:	1989 215
Special fl:	Not Reported	C1 seq:	Not Reported
C1 recd:	0	Completion:	0
Total dept:	0	Num unsucc:	0
Hydrofract:	Not Reported	Grouted:	Not Reported
Grout type:	Not Reported	Grout top:	0
Grout bott:	0	Casing typ:	Not Reported
Casing dia:	0	Casing dep:	0
Casing hei:	Not Reported	Screen typ:	Not Reported
Top screen:	0	Bottom scr:	0
Screen t 1:	Not Reported	Top scre 1:	0
Bottom s 1:	0	Screen t 2:	Not Reported
Top scre 2:	0	Bottom s 2:	0
Screen dia:	0	Flowing we:	Not Reported
Telescopin:	Not Reported	Log type:	Not Reported
Hrs pumped:	0	Pumping ra:	0
Level befo:	0	Level duri:	0
Test pump:	Not Reported	Pump insta:	Not Reported
Install pu:	Not Reported	Capacity:	0
Pump hp:	0	Column len:	0
Closed:	Not Reported	Abandoned:	Not Reported
Abandon da:	0	Site id:	MD7000000371334

Map ID:	356		
Objectid:	336230	County let:	PG
Permit:	PG880672	Mgs id:	Not Reported
B1 seq:	9802	B1 recd:	1989 926
City:	VIRGINIA BEAC	State:	VA
Zip:	23462	Driller na:	BRENARD J. TAYLOR
Driller id:	MWD0430	Est gpm pr:	0
Use for wa:	Test, Observation, Monitoring	Approx dep:	20
Drill meth:	BORED	Replacemen:	N
Wapid:	Not Reported	Subdivisio:	10550 BALTIMORE BLVD
Section:	Not Reported	Lot:	Not Reported
Nearest to:	BELTSVILLE	Town dista:	0.5
Town direc:	SW	Road name:	BALTIMORE AVE (RT. 1
Road side:	N	Road dista:	130 FT
Tax map:	Not Reported	Block:	Not Reported
Parcel:	Not Reported	N grid83:	151104
E grid83:	407037	Lat dec de:	39.027881
Lon dec de:	-76.918736	Issue date:	1989 911
Special fl:	Y	C1 seq:	Not Reported
C1 recd:	0	Completion:	0
Total dept:	0	Num unsucc:	0

Hydrofract:	Not Reported	Grouted:	Y
Grout type:	Not Reported	Grout top:	0
Grout bott:	0	Casing typ:	Not Reported
Casing dia:	0	Casing dep:	0
Casing hei:	Not Reported	Screen typ:	Not Reported
Top screen:	0	Bottom scr:	0
Screen t 1:	Not Reported	Top scre 1:	0
Bottom s 1:	0	Screen t 2:	Not Reported
Top scre 2:	0	Bottom s 2:	0
Screen dia:	0	Flowing we:	Not Reported
Telescopin:	Not Reported	Log type:	Not Reported
Hrs pumped:	0	Pumping ra:	0
Level befo:	0	Level duri:	0
Test pump:	Not Reported	Pump insta:	Not Reported
Install pu:	Not Reported	Capacity:	0
Pump hp:	0	Column len:	0
Closed:	A	Abandoned:	Not Reported
Abandon da:	0	Site id:	MD7000000336230

Map ID:	356		
Objectid:	472849	County let:	Not Reported
Permit:	PG942641	Mgs id:	Not Reported
B1 seq:	2613	B1 recd:	2003 214
City:	BELTSVILLE	State:	MD
Zip:	Not Reported	Driller na:	GREGG MYERS
Driller id:	MWD 523	Est gpm pr:	0
Use for wa:	Test, Observation, Monitoring	Approx dep:	40
Drill meth:	BORED	Replacemen:	N
Wapid:	Not Reported	Subdivisio:	Not Reported
Section:	Not Reported	Lot:	Not Reported
Nearest to:	BELTSVILLE	Town dista:	Not Reported
Town direc:	T	Road name:	BALTIMORE AVE
Road side:	S	Road dista:	165 FT
Tax map:	18	Block:	Not Reported
Parcel:	Not Reported	N grid83:	151104
E grid83:	407037	Lat dec de:	39.027881
Lon dec de:	-76.918736	Issue date:	2003 130
Special fl:	Y	C1 seq:	9745
C1 recd:	2003 3 4	Completion:	2003 131
Total dept:	45	Num unsucc:	0
Hydrofract:	N	Grouted:	Y
Grout type:	CM	Grout top:	0
Grout bott:	23	Casing typ:	PL
Casing dia:	4	Casing dep:	25
Casing hei:	Not Reported	Screen typ:	PL
Top screen:	25	Bottom scr:	45
Screen t 1:	Not Reported	Top scre 1:	0
Bottom s 1:	0	Screen t 2:	Not Reported
Top scre 2:	0	Bottom s 2:	0
Screen dia:	4	Flowing we:	Not Reported
Telescopin:	Not Reported	Log type:	Not Reported
Hrs pumped:	0	Pumping ra:	0
Level befo:	0	Level duri:	0
Test pump:	Not Reported	Pump insta:	N
Install pu:	Not Reported	Capacity:	0
Pump hp:	0	Column len:	0
Closed:	Not Reported	Abandoned:	Not Reported
Abandon da:	0	Site id:	MD7000000472849

Map ID: 356

GEOCHECK VERSION 2.1
STATE DATABASE WELL INFORMATION

Objectid:	517948	County let:	Not Reported
Permit:	PG951232	Mgs id:	Not Reported
B1 seq:	0886	B1 recd:	2007 613
City:	HOUSTON	State:	TX
Zip:	77002	Driller na:	STEPHEN SAUL
Driller id:	MWD 421	Est gpm pr:	0
Use for wa:	Test, Observation, Monitoring	Approx dep:	25
Drill meth:	Not Reported	Replacemen:	N
Wapid:	Not Reported	Subdivisio:	Not Reported
Section:	Not Reported	Lot:	Not Reported
Nearest to:	BELTSVILLE	Town dista:	Not Reported
Town direc:	T	Road name:	10600 BALTIMORE AVE
Road side:	N	Road dista:	150 FT
Tax map:	18	Block:	Not Reported
Parcel:	102	N grid83:	151104
E grid83:	407037	Lat dec de:	39.027881
Lon dec de:	-76.918736	Issue date:	2007 6 7
Special fl:	Not Reported	C1 seq:	0059
C1 recd:	2007 720	Completion:	2007 625
Total dept:	12	Num unsucc:	0
Hydrofract:	N	Grouted:	Not Reported
Grout type:	Not Reported	Grout top:	0
Grout bott:	0	Casing typ:	Not Reported
Casing dia:	0	Casing dep:	0
Casing hei:	Not Reported	Screen typ:	Not Reported
Top screen:	0	Bottom scr:	0
Screen t 1:	Not Reported	Top scre 1:	0
Bottom s 1:	0	Screen t 2:	Not Reported
Top scre 2:	0	Bottom s 2:	0
Screen dia:	0	Flowing we:	Not Reported
Telescopin:	Not Reported	Log type:	Not Reported
Hrs pumped:	0	Pumping ra:	0
Level befo:	0	Level duri:	0
Test pump:	O	Pump insta:	N
Install pu:	Not Reported	Capacity:	0
Pump hp:	0	Column len:	0
Closed:	A	Abandoned:	Not Reported
Abandon da:	0	Site id:	MD7000000517948

Map ID:	356		
Objectid:	518700	County let:	Not Reported
Permit:	PG951480	Mgs id:	Not Reported
B1 seq:	9982	B1 recd:	2007 726
City:	HOUSTON	State:	TX
Zip:	77002	Driller na:	STEPHEN SAUL
Driller id:	MWD 421	Est gpm pr:	0
Use for wa:	Test, Observation, Monitoring	Approx dep:	40
Drill meth:	BORED	Replacemen:	N
Wapid:	Not Reported	Subdivisio:	Not Reported
Section:	Not Reported	Lot:	Not Reported
Nearest to:	BELTSVILLE	Town dista:	Not Reported
Town direc:	T	Road name:	10600 BALTIMORE AVE
Road side:	N	Road dista:	150 FT
Tax map:	18	Block:	Not Reported
Parcel:	102	N grid83:	151104
E grid83:	407037	Lat dec de:	39.027881
Lon dec de:	-76.918736	Issue date:	2007 723
Special fl:	Not Reported	C1 seq:	2112
C1 recd:	2007 821	Completion:	2007 8 7
Total dept:	38	Num unsucc:	0

Hydrofract:	Not Reported	Grouted:	Y
Grout type:	BC	Grout top:	2
Grout bott:	26	Casing typ:	PL
Casing dia:	2	Casing dep:	28
Casing hei:	Not Reported	Screen typ:	PL
Top screen:	28	Bottom scr:	38
Screen t 1:	Not Reported	Top scre 1:	0
Bottom s 1:	0	Screen t 2:	Not Reported
Top scre 2:	0	Bottom s 2:	0
Screen dia:	2	Flowing we:	Not Reported
Telescopin:	Not Reported	Log type:	Not Reported
Hrs pumped:	1	Pumping ra:	1
Level befo:	1	Level duri:	1
Test pump:	O	Pump insta:	N
Install pu:	Not Reported	Capacity:	0
Pump hp:	0	Column len:	0
Closed:	Not Reported	Abandoned:	Not Reported
Abandon da:	0	Site id:	MD7000000518700

Map ID:	356		
Objectid:	257257	County let:	PG
Permit:	PG811991	Mgs id:	Not Reported
B1 seq:	Not Reported	B1 recd:	1988 510
City:	BELTSVILLE	State:	MD
Zip:	Not Reported	Driller na:	D'AMIANO, ANTHONY R.
Driller id:	MWD0346	Est gpm pr:	0
Use for wa:	Test, Observation, Monitoring	Approx dep:	30
Drill meth:	AIR-ROT	Replacemen:	N
Wapid:	Not Reported	Subdivisio:	Not Reported
Section:	Not Reported	Lot:	Not Reported
Nearest to:	BELTSVILLE	Town dista:	1.0 MI
Town direc:	SW	Road name:	BALTIMORE AVE
Road side:	N	Road dista:	80 FT
Tax map:	Not Reported	Block:	Not Reported
Parcel:	Not Reported	N grid83:	151104
E grid83:	407037	Lat dec de:	39.027881
Lon dec de:	-76.918736	Issue date:	1988 429
Special fl:	Not Reported	C1 seq:	Not Reported
C1 recd:	0	Completion:	0
Total dept:	0	Num unsucc:	0
Hydrofract:	Not Reported	Grouted:	Not Reported
Grout type:	Not Reported	Grout top:	0
Grout bott:	0	Casing typ:	Not Reported
Casing dia:	0	Casing dep:	0
Casing hei:	+00	Screen typ:	Not Reported
Top screen:	0	Bottom scr:	0
Screen t 1:	Not Reported	Top scre 1:	0
Bottom s 1:	0	Screen t 2:	Not Reported
Top scre 2:	0	Bottom s 2:	0
Screen dia:	0	Flowing we:	Not Reported
Telescopin:	Not Reported	Log type:	Not Reported
Hrs pumped:	0	Pumping ra:	0
Level befo:	0	Level duri:	0
Test pump:	Not Reported	Pump insta:	Not Reported
Install pu:	Not Reported	Capacity:	0
Pump hp:	0	Column len:	0
Closed:	Not Reported	Abandoned:	Not Reported
Abandon da:	0	Site id:	MD7000000257257

Map ID: 356

GEOCHECK VERSION 2.1
STATE DATABASE WELL INFORMATION

Objectid:	410079	County let:	PG
Permit:	PG940925	Mgs id:	Not Reported
B1 seq:	2721	B1 recd:	19981217
City:	SAVANNAH	State:	GA
Zip:	31411	Driller na:	DAN FINCHAM
Driller id:	MGD 9	Est gpm pr:	0
Use for wa:	Test, Observation, Monitoring	Approx dep:	45
Drill meth:	BORED	Replacemen:	N
Wapid:	Not Reported	Subdivisio:	Not Reported
Section:	Not Reported	Lot:	Not Reported
Nearest to:	BELTSVILLE	Town dista:	1
Town direc:	S	Road name:	47TH AVE
Road side:	E	Road dista:	260 FT
Tax map:	Not Reported	Block:	Not Reported
Parcel:	Not Reported	N grid83:	151104
E grid83:	407037	Lat dec de:	39.027881
Lon dec de:	-76.918736	Issue date:	19981222
Special fl:	Not Reported	C1 seq:	5989
C1 recd:	1999 1 8	Completion:	19981230
Total dept:	45	Num unsucc:	0
Hydrofract:	Not Reported	Grouted:	Y
Grout type:	CM	Grout top:	0
Grout bott:	25	Casing typ:	PL
Casing dia:	4	Casing dep:	30
Casing hei:	Not Reported	Screen typ:	PL
Top screen:	30	Bottom scr:	45
Screen t 1:	Not Reported	Top scre 1:	0
Bottom s 1:	0	Screen t 2:	Not Reported
Top scre 2:	0	Bottom s 2:	0
Screen dia:	4	Flowing we:	Not Reported
Telescopin:	Not Reported	Log type:	Not Reported
Hrs pumped:	0	Pumping ra:	0
Level befo:	0	Level duri:	0
Test pump:	Not Reported	Pump insta:	N
Install pu:	Not Reported	Capacity:	0
Pump hp:	0	Column len:	0
Closed:	Not Reported	Abandoned:	Not Reported
Abandon da:	0	Site id:	MD7000000410079

Map ID:	356		
Objectid:	410119	County let:	PG
Permit:	PG940923	Mgs id:	Not Reported
B1 seq:	2718	B1 recd:	19981217
City:	SAVANNAH	State:	GA
Zip:	31411	Driller na:	DAN FINCHAM
Driller id:	MGD 9	Est gpm pr:	0
Use for wa:	Test, Observation, Monitoring	Approx dep:	45
Drill meth:	BORED	Replacemen:	N
Wapid:	Not Reported	Subdivisio:	Not Reported
Section:	Not Reported	Lot:	Not Reported
Nearest to:	BELTSVILLE	Town dista:	1
Town direc:	S	Road name:	47TH AVE
Road side:	E	Road dista:	130 FT
Tax map:	Not Reported	Block:	Not Reported
Parcel:	Not Reported	N grid83:	151104
E grid83:	407037	Lat dec de:	39.027881
Lon dec de:	-76.918736	Issue date:	19981222
Special fl:	Not Reported	C1 seq:	5987
C1 recd:	1999 1 8	Completion:	19981229
Total dept:	50	Num unsucc:	0

Hydrofract:	Not Reported	Grouted:	Y
Grout type:	CM	Grout top:	0
Grout bott:	25	Casing typ:	PL
Casing dia:	4	Casing dep:	30
Casing hei:	Not Reported	Screen typ:	PL
Top screen:	30	Bottom scr:	50
Screen t 1:	Not Reported	Top scre 1:	0
Bottom s 1:	0	Screen t 2:	Not Reported
Top scre 2:	0	Bottom s 2:	0
Screen dia:	4	Flowing we:	Not Reported
Telescopin:	Not Reported	Log type:	Not Reported
Hrs pumped:	0	Pumping ra:	0
Level befo:	0	Level duri:	0
Test pump:	Not Reported	Pump insta:	N
Install pu:	Not Reported	Capacity:	0
Pump hp:	0	Column len:	0
Closed:	Not Reported	Abandoned:	Not Reported
Abandon da:	0	Site id:	MD7000000410119

Map ID:	356		
Objectid:	371922	County let:	PG
Permit:	PG880316	Mgs id:	Not Reported
B1 seq:	1726	B1 recd:	1989 428
City:	VA BEACH	State:	VA
Zip:	23462	Driller na:	RICHARD D SIES SR
Driller id:	MWD 342	Est gpm pr:	0
Use for wa:	Test, Observation, Monitoring	Approx dep:	20
Drill meth:	BORED	Replacemen:	N
Wapid:	Not Reported	Subdivisio:	Not Reported
Section:	Not Reported	Lot:	Not Reported
Nearest to:	BELTSVILLE	Town dista:	Not Reported
Town direc:	T	Road name:	10550 RT 1
Road side:	N	Road dista:	30 FT
Tax map:	Not Reported	Block:	Not Reported
Parcel:	Not Reported	N grid83:	151104
E grid83:	407037	Lat dec de:	39.027881
Lon dec de:	-76.918736	Issue date:	1989 5 8
Special fl:	Y	C1 seq:	Not Reported
C1 recd:	0	Completion:	0
Total dept:	0	Num unsucc:	0
Hydrofract:	Not Reported	Grouted:	Not Reported
Grout type:	Not Reported	Grout top:	0
Grout bott:	0	Casing typ:	Not Reported
Casing dia:	0	Casing dep:	0
Casing hei:	Not Reported	Screen typ:	Not Reported
Top screen:	0	Bottom scr:	0
Screen t 1:	Not Reported	Top scre 1:	0
Bottom s 1:	0	Screen t 2:	Not Reported
Top scre 2:	0	Bottom s 2:	0
Screen dia:	0	Flowing we:	Not Reported
Telescopin:	Not Reported	Log type:	Not Reported
Hrs pumped:	0	Pumping ra:	0
Level befo:	0	Level duri:	0
Test pump:	Not Reported	Pump insta:	Not Reported
Install pu:	Not Reported	Capacity:	0
Pump hp:	0	Column len:	0
Closed:	Not Reported	Abandoned:	Not Reported
Abandon da:	0	Site id:	MD7000000371922

Map ID: 356

GEOCHECK VERSION 2.1
STATE DATABASE WELL INFORMATION

Objectid:	336228	County let:	PG
Permit:	PG880670	Mgs id:	Not Reported
B1 seq:	9800	B1 recd:	1989 926
City:	VIRGINIA BEAC	State:	VA
Zip:	23462	Driller na:	BRENARD J. TAYLOR
Driller id:	MWD0430	Est gpm pr:	0
Use for wa:	Test, Observation, Monitoring	Approx dep:	20
Drill meth:	BORED	Replacemen:	N
Wapid:	Not Reported	Subdivisio:	10550 BALTIMORE BLVD
Section:	Not Reported	Lot:	Not Reported
Nearest to:	BELTSVILLE MD	Town dista:	0.5
Town direc:	SW	Road name:	BALTIMORE AVE. (RT.
Road side:	N	Road dista:	20 FT
Tax map:	Not Reported	Block:	Not Reported
Parcel:	Not Reported	N grid83:	151104
E grid83:	407037	Lat dec de:	39.027881
Lon dec de:	-76.918736	Issue date:	1989 911
Special fl:	Y	C1 seq:	Not Reported
C1 recd:	0	Completion:	0
Total dept:	0	Num unsucc:	0
Hydrofract:	Not Reported	Grouted:	Y
Grout type:	Not Reported	Grout top:	0
Grout bott:	0	Casing typ:	Not Reported
Casing dia:	0	Casing dep:	0
Casing hei:	Not Reported	Screen typ:	Not Reported
Top screen:	0	Bottom scr:	0
Screen t 1:	Not Reported	Top scre 1:	0
Bottom s 1:	0	Screen t 2:	Not Reported
Top scre 2:	0	Bottom s 2:	0
Screen dia:	0	Flowing we:	Not Reported
Telescopin:	Not Reported	Log type:	Not Reported
Hrs pumped:	0	Pumping ra:	0
Level befo:	0	Level duri:	0
Test pump:	Not Reported	Pump insta:	Not Reported
Install pu:	Not Reported	Capacity:	0
Pump hp:	0	Column len:	0
Closed:	A	Abandoned:	Not Reported
Abandon da:	0	Site id:	MD7000000336228

Map ID:	356		
Objectid:	336229	County let:	PG
Permit:	PG880671	Mgs id:	Not Reported
B1 seq:	9801	B1 recd:	1989 926
City:	VIRGINIA BEAC	State:	VA
Zip:	23462	Driller na:	BRENARD J. TAYLOR
Driller id:	MWD0430	Est gpm pr:	0
Use for wa:	Test, Observation, Monitoring	Approx dep:	20
Drill meth:	BORED	Replacemen:	N
Wapid:	Not Reported	Subdivisio:	10550 BALTIMORE BLVD
Section:	Not Reported	Lot:	Not Reported
Nearest to:	BELTSVILLE	Town dista:	0.5
Town direc:	SW	Road name:	BALTIMORE AVE (RT 2)
Road side:	N	Road dista:	100 FT
Tax map:	Not Reported	Block:	Not Reported
Parcel:	Not Reported	N grid83:	151104
E grid83:	407037	Lat dec de:	39.027881
Lon dec de:	-76.918736	Issue date:	1989 911
Special fl:	Y	C1 seq:	Not Reported
C1 recd:	0	Completion:	0
Total dept:	0	Num unsucc:	0

Hydrofract:	Not Reported	Grouted:	Y
Grout type:	Not Reported	Grout top:	0
Grout bott:	0	Casing typ:	Not Reported
Casing dia:	0	Casing dep:	0
Casing hei:	Not Reported	Screen typ:	Not Reported
Top screen:	0	Bottom scr:	0
Screen t 1:	Not Reported	Top scre 1:	0
Bottom s 1:	0	Screen t 2:	Not Reported
Top scre 2:	0	Bottom s 2:	0
Screen dia:	0	Flowing we:	Not Reported
Telescopin:	Not Reported	Log type:	Not Reported
Hrs pumped:	0	Pumping ra:	0
Level befo:	0	Level duri:	0
Test pump:	Not Reported	Pump insta:	Not Reported
Install pu:	Not Reported	Capacity:	0
Pump hp:	0	Column len:	0
Closed:	A	Abandoned:	Not Reported
Abandon da:	0	Site id:	MD7000000336229

Map ID:	356		
Objectid:	372164	County let:	PG
Permit:	PG880317	Mgs id:	Not Reported
B1 seq:	1725	B1 recd:	1989 428
City:	VA BEACH	State:	VA
Zip:	23462	Driller na:	RICHARD D SIES SR
Driller id:	MWD 342	Est gpm pr:	0
Use for wa:	Test, Observation, Monitoring	Approx dep:	20
Drill meth:	BORED	Replacemen:	N
Wapid:	Not Reported	Subdivisio:	Not Reported
Section:	Not Reported	Lot:	Not Reported
Nearest to:	BELTSVILLE	Town dista:	Not Reported
Town direc:	T	Road name:	10550 RT 1
Road side:	N	Road dista:	30 FT
Tax map:	Not Reported	Block:	Not Reported
Parcel:	Not Reported	N grid83:	151104
E grid83:	407037	Lat dec de:	39.027881
Lon dec de:	-76.918736	Issue date:	1989 5 8
Special fl:	Not Reported	C1 seq:	Not Reported
C1 recd:	0	Completion:	0
Total dept:	0	Num unsucc:	0
Hydrofract:	Not Reported	Grouted:	Not Reported
Grout type:	Not Reported	Grout top:	0
Grout bott:	0	Casing typ:	Not Reported
Casing dia:	0	Casing dep:	0
Casing hei:	Not Reported	Screen typ:	Not Reported
Top screen:	0	Bottom scr:	0
Screen t 1:	Not Reported	Top scre 1:	0
Bottom s 1:	0	Screen t 2:	Not Reported
Top scre 2:	0	Bottom s 2:	0
Screen dia:	0	Flowing we:	Not Reported
Telescopin:	Not Reported	Log type:	Not Reported
Hrs pumped:	0	Pumping ra:	0
Level befo:	0	Level duri:	0
Test pump:	Not Reported	Pump insta:	Not Reported
Install pu:	Not Reported	Capacity:	0
Pump hp:	0	Column len:	0
Closed:	Not Reported	Abandoned:	Not Reported
Abandon da:	0	Site id:	MD7000000372164

Map ID: 357

GEOCHECK VERSION 2.1
STATE DATABASE WELL INFORMATION

Objectid:	371873	County let:	PG
Permit:	PG881393	Mgs id:	Not Reported
B1 seq:	3023	B1 recd:	1990 829
City:	ROCKVILLE	State:	MD
Zip:	20850	Driller na:	BRENARD J TAYLOR
Driller id:	MWD 430	Est gpm pr:	0
Use for wa:	Test, Observation, Monitoring	Approx dep:	35
Drill meth:	BORED	Replacemen:	N
Wapid:	Not Reported	Subdivisio:	Not Reported
Section:	Not Reported	Lot:	MW4
Nearest to:	BELTSVILLE	Town dista:	Not Reported
Town direc:	T	Road name:	US RT 1
Road side:	Not Reported	Road dista:	56 FT
Tax map:	Not Reported	Block:	Not Reported
Parcel:	Not Reported	N grid83:	151104
E grid83:	407341	Lat dec de:	39.027879
Lon dec de:	-76.915216	Issue date:	1990 824
Special fl:	Not Reported	C1 seq:	Not Reported
C1 recd:	0	Completion:	0
Total dept:	0	Num unsucc:	0
Hydrofract:	Not Reported	Grouted:	Not Reported
Grout type:	Not Reported	Grout top:	0
Grout bott:	0	Casing typ:	Not Reported
Casing dia:	0	Casing dep:	0
Casing hei:	Not Reported	Screen typ:	Not Reported
Top screen:	0	Bottom scr:	0
Screen t 1:	Not Reported	Top scre 1:	0
Bottom s 1:	0	Screen t 2:	Not Reported
Top scre 2:	0	Bottom s 2:	0
Screen dia:	0	Flowing we:	Not Reported
Telescopin:	Not Reported	Log type:	Not Reported
Hrs pumped:	0	Pumping ra:	0
Level befo:	0	Level duri:	0
Test pump:	Not Reported	Pump insta:	Not Reported
Install pu:	Not Reported	Capacity:	0
Pump hp:	0	Column len:	0
Closed:	Not Reported	Abandoned:	Not Reported
Abandon da:	0	Site id:	MD7000000371873

Map ID:	357		
Objectid:	491372	County let:	Not Reported
Permit:	PG950239	Mgs id:	Not Reported
B1 seq:	5119	B1 recd:	2005 321
City:	POTOMAC	State:	MD
Zip:	20854	Driller na:	STEPHEN SAUL
Driller id:	MWD 421	Est gpm pr:	0
Use for wa:	Test, Observation, Monitoring	Approx dep:	15
Drill meth:	Not Reported	Replacemen:	N
Wapid:	Not Reported	Subdivisio:	Not Reported
Section:	Not Reported	Lot:	Not Reported
Nearest to:	BELTSVILLE	Town dista:	Not Reported
Town direc:	T	Road name:	10700 HANNA STREET
Road side:	N	Road dista:	75 FT
Tax map:	19	Block:	A3
Parcel:	A8111	N grid83:	151104
E grid83:	407341	Lat dec de:	39.027879
Lon dec de:	-76.915216	Issue date:	2005 317
Special fl:	Not Reported	C1 seq:	1494
C1 recd:	2005 330	Completion:	2005 324
Total dept:	16	Num unsucc:	0

Hydrofract:	Not Reported	Grouted:	Not Reported
Grout type:	Not Reported	Grout top:	0
Grout bott:	0	Casing typ:	Not Reported
Casing dia:	0	Casing dep:	0
Casing hei:	Not Reported	Screen typ:	Not Reported
Top screen:	0	Bottom scr:	0
Screen t 1:	Not Reported	Top scre 1:	0
Bottom s 1:	0	Screen t 2:	Not Reported
Top scre 2:	0	Bottom s 2:	0
Screen dia:	0	Flowing we:	Not Reported
Telescopin:	Not Reported	Log type:	Not Reported
Hrs pumped:	0	Pumping ra:	0
Level befo:	0	Level duri:	0
Test pump:	Not Reported	Pump insta:	N
Install pu:	Not Reported	Capacity:	0
Pump hp:	0	Column len:	0
Closed:	Not Reported	Abandoned:	Not Reported
Abandon da:	0	Site id:	MD7000000491372

Map ID:	357		
Objectid:	258625	County let:	PG
Permit:	PG881699	Mgs id:	Not Reported
B1 seq:	5998	B1 recd:	1991 228
City:	BELTSVILLE	State:	MD
Zip:	20705	Driller na:	MICHAEL W. HUBER
Driller id:	MWD0336	Est gpm pr:	0
Use for wa:	Test, Observation, Monitoring	Approx dep:	50
Drill meth:	BORED	Replacemen:	N
Wapid:	Not Reported	Subdivisio:	Not Reported
Section:	Not Reported	Lot:	Not Reported
Nearest to:	BELTSVILLE	Town dista:	0
Town direc:	T	Road name:	EWING RD.
Road side:	S	Road dista:	1000FT
Tax map:	Not Reported	Block:	Not Reported
Parcel:	Not Reported	N grid83:	151104
E grid83:	407341	Lat dec de:	39.027879
Lon dec de:	-76.915216	Issue date:	1991 222
Special fl:	N	C1 seq:	9105
C1 recd:	1991 715	Completion:	1991 3 1
Total dept:	25	Num unsucc:	0
Hydrofract:	Not Reported	Grouted:	Y
Grout type:	CM	Grout top:	0
Grout bott:	13	Casing typ:	PL
Casing dia:	4	Casing dep:	15
Casing hei:	-0	Screen typ:	PL
Top screen:	15	Bottom scr:	25
Screen t 1:	Not Reported	Top scre 1:	0
Bottom s 1:	0	Screen t 2:	Not Reported
Top scre 2:	0	Bottom s 2:	0
Screen dia:	4	Flowing we:	Not Reported
Telescopin:	Not Reported	Log type:	Not Reported
Hrs pumped:	1	Pumping ra:	1
Level befo:	1	Level duri:	1
Test pump:	O	Pump insta:	N
Install pu:	O	Capacity:	0
Pump hp:	0	Column len:	0
Closed:	Not Reported	Abandoned:	Not Reported
Abandon da:	0	Site id:	MD7000000258625

Map ID: 357

GEOCHECK VERSION 2.1
STATE DATABASE WELL INFORMATION

Objectid:	346785	County let:	PG
Permit:	PG880690	Mgs id:	Not Reported
B1 seq:	1628	B1 recd:	1989 919
City:	ROCKVILLE	State:	MD
Zip:	20850	Driller na:	BRENARD J TAYLOR
Driller id:	MWD 430	Est gpm pr:	0
Use for wa:	Test, Observation, Monitoring	Approx dep:	40
Drill meth:	BORED	Replacemen:	N
Wapid:	Not Reported	Subdivisio:	Not Reported
Section:	Not Reported	Lot:	Not Reported
Nearest to:	BELTSVILLE	Town dista:	Not Reported
Town direc:	T	Road name:	BALTIMORE AVE
Road side:	W	Road dista:	100 FT
Tax map:	Not Reported	Block:	Not Reported
Parcel:	Not Reported	N grid83:	151104
E grid83:	407341	Lat dec de:	39.027879
Lon dec de:	-76.915216	Issue date:	0
Special fl:	Not Reported	C1 seq:	Not Reported
C1 recd:	0	Completion:	0
Total dept:	0	Num unsucc:	0
Hydrofract:	Not Reported	Grouted:	Not Reported
Grout type:	Not Reported	Grout top:	0
Grout bott:	0	Casing typ:	Not Reported
Casing dia:	0	Casing dep:	0
Casing hei:	Not Reported	Screen typ:	Not Reported
Top screen:	0	Bottom scr:	0
Screen t 1:	Not Reported	Top scre 1:	0
Bottom s 1:	0	Screen t 2:	Not Reported
Top scre 2:	0	Bottom s 2:	0
Screen dia:	0	Flowing we:	Not Reported
Telescopin:	Not Reported	Log type:	Not Reported
Hrs pumped:	0	Pumping ra:	0
Level befo:	0	Level duri:	0
Test pump:	Not Reported	Pump insta:	Not Reported
Install pu:	Not Reported	Capacity:	0
Pump hp:	0	Column len:	0
Closed:	Not Reported	Abandoned:	Not Reported
Abandon da:	0	Site id:	MD7000000346785

Map ID:	357		
Objectid:	258624	County let:	PG
Permit:	PG881698	Mgs id:	Not Reported
B1 seq:	5999	B1 recd:	1991 228
City:	BELTSVILLE	State:	MD
Zip:	20705	Driller na:	MICHAEL W. HUBER
Driller id:	MWD0336	Est gpm pr:	0
Use for wa:	Test, Observation, Monitoring	Approx dep:	50
Drill meth:	BORED	Replacemen:	N
Wapid:	Not Reported	Subdivisio:	Not Reported
Section:	Not Reported	Lot:	Not Reported
Nearest to:	BELTSVILLE	Town dista:	0
Town direc:	T	Road name:	EWING RD.
Road side:	S	Road dista:	1000FT
Tax map:	Not Reported	Block:	Not Reported
Parcel:	Not Reported	N grid83:	151104
E grid83:	407341	Lat dec de:	39.027879
Lon dec de:	-76.915216	Issue date:	1991 222
Special fl:	N	C1 seq:	9104
C1 recd:	1991 715	Completion:	1991 3 1
Total dept:	25	Num unsucc:	0

Hydrofract:	Not Reported	Grouted:	Y
Grout type:	CM	Grout top:	0
Grout bott:	13	Casing typ:	PL
Casing dia:	4	Casing dep:	15
Casing hei:	-0	Screen typ:	PL
Top screen:	15	Bottom scr:	25
Screen t 1:	Not Reported	Top scre 1:	0
Bottom s 1:	0	Screen t 2:	Not Reported
Top scre 2:	0	Bottom s 2:	0
Screen dia:	4	Flowing we:	Not Reported
Telescopin:	Not Reported	Log type:	Not Reported
Hrs pumped:	1	Pumping ra:	1
Level befo:	1	Level duri:	1
Test pump:	O	Pump insta:	N
Install pu:	O	Capacity:	0
Pump hp:	0	Column len:	0
Closed:	Not Reported	Abandoned:	Not Reported
Abandon da:	0	Site id:	MD7000000258624

Map ID:	358		
Objectid:	371361	County let:	PG
Permit:	PG921122	Mgs id:	Not Reported
B1 seq:	3994	B1 recd:	19951128
City:	ATLANTA	State:	GA
Zip:	30334	Driller na:	THEODORE FUSSELL JR
Driller id:	MGD 071	Est gpm pr:	0
Use for wa:	Test, Observation, Monitoring	Approx dep:	65
Drill meth:	BORED	Replacemen:	N
Wapid:	Not Reported	Subdivisio:	BELTSVILLE IND CTR
Section:	Not Reported	Lot:	Not Reported
Nearest to:	BELTSVILLE	Town dista:	Not Reported
Town direc:	T	Road name:	HANNA STREET
Road side:	S	Road dista:	180 FT
Tax map:	Not Reported	Block:	Not Reported
Parcel:	Not Reported	N grid83:	151104
E grid83:	407646	Lat dec de:	39.027876
Lon dec de:	-76.911696	Issue date:	199512 1
Special fl:	Not Reported	C1 seq:	6785
C1 recd:	1996 122	Completion:	199512 7
Total dept:	61	Num unsucc:	0
Hydrofract:	Not Reported	Grouted:	Y
Grout type:	CM	Grout top:	0
Grout bott:	10	Casing typ:	PL
Casing dia:	2	Casing dep:	31
Casing hei:	Not Reported	Screen typ:	PL
Top screen:	31	Bottom scr:	61
Screen t 1:	Not Reported	Top scre 1:	0
Bottom s 1:	0	Screen t 2:	Not Reported
Top scre 2:	0	Bottom s 2:	0
Screen dia:	2	Flowing we:	Not Reported
Telescopin:	Not Reported	Log type:	Not Reported
Hrs pumped:	0	Pumping ra:	0
Level befo:	0	Level duri:	0
Test pump:	Not Reported	Pump insta:	N
Install pu:	Not Reported	Capacity:	0
Pump hp:	0	Column len:	0
Closed:	Not Reported	Abandoned:	Not Reported
Abandon da:	0	Site id:	MD7000000371361

Map ID: 358

GEOCHECK VERSION 2.1
STATE DATABASE WELL INFORMATION

Objectid:	371371	County let:	PG
Permit:	PG921113	Mgs id:	Not Reported
B1 seq:	3987	B1 recd:	19951116
City:	ATLANTA	State:	GA
Zip:	30334	Driller na:	THEODORE FUSSELL JR
Driller id:	MGD 071	Est gpm pr:	0
Use for wa:	Test, Observation, Monitoring	Approx dep:	65
Drill meth:	BORED	Replacemen:	N
Wapid:	Not Reported	Subdivisio:	BELTSVILLE IND CTR
Section:	Not Reported	Lot:	Not Reported
Nearest to:	BELTSVILLE	Town dista:	Not Reported
Town direc:	T	Road name:	TUCKER STREET
Road side:	N	Road dista:	10 FT
Tax map:	Not Reported	Block:	Not Reported
Parcel:	Not Reported	N grid83:	151104
E grid83:	407646	Lat dec de:	39.027876
Lon dec de:	-76.911696	Issue date:	19951122
Special fl:	Not Reported	C1 seq:	6784
C1 recd:	1996 122	Completion:	19951211
Total dept:	50	Num unsucc:	0
Hydrofract:	Not Reported	Grouted:	Y
Grout type:	CM	Grout top:	0
Grout bott:	10	Casing typ:	PL
Casing dia:	2	Casing dep:	20
Casing hei:	Not Reported	Screen typ:	PL
Top screen:	20	Bottom scr:	50
Screen t 1:	Not Reported	Top scre 1:	0
Bottom s 1:	0	Screen t 2:	Not Reported
Top scre 2:	0	Bottom s 2:	0
Screen dia:	2	Flowing we:	Not Reported
Telescopin:	Not Reported	Log type:	Not Reported
Hrs pumped:	0	Pumping ra:	0
Level befo:	0	Level duri:	0
Test pump:	Not Reported	Pump insta:	N
Install pu:	Not Reported	Capacity:	0
Pump hp:	0	Column len:	0
Closed:	Not Reported	Abandoned:	Not Reported
Abandon da:	0	Site id:	MD7000000371371

Map ID:	358		
Objectid:	371346	County let:	PG
Permit:	PG921124	Mgs id:	Not Reported
B1 seq:	3990	B1 recd:	19951128
City:	ATLANTA	State:	GA
Zip:	30334	Driller na:	THEODORE FUSSELL JR
Driller id:	MGD 071	Est gpm pr:	0
Use for wa:	Test, Observation, Monitoring	Approx dep:	65
Drill meth:	BORED	Replacemen:	N
Wapid:	Not Reported	Subdivisio:	BELTSVILLE IND CTR
Section:	Not Reported	Lot:	Not Reported
Nearest to:	BELTSVILLE	Town dista:	Not Reported
Town direc:	T	Road name:	HANNA STREET
Road side:	S	Road dista:	200 FT
Tax map:	Not Reported	Block:	Not Reported
Parcel:	Not Reported	N grid83:	151104
E grid83:	407646	Lat dec de:	39.027876
Lon dec de:	-76.911696	Issue date:	199512 1
Special fl:	Not Reported	C1 seq:	6799
C1 recd:	1996 122	Completion:	199512 8
Total dept:	44	Num unsucc:	0

Hydrofract:	Not Reported	Grouted:	Y
Grout type:	CM	Grout top:	0
Grout bott:	6	Casing typ:	PL
Casing dia:	2	Casing dep:	9
Casing hei:	Not Reported	Screen typ:	PL
Top screen:	9	Bottom scr:	44
Screen t 1:	Not Reported	Top scre 1:	0
Bottom s 1:	0	Screen t 2:	Not Reported
Top scre 2:	0	Bottom s 2:	0
Screen dia:	2	Flowing we:	Not Reported
Telescopin:	Not Reported	Log type:	Not Reported
Hrs pumped:	0	Pumping ra:	0
Level befo:	0	Level duri:	0
Test pump:	Not Reported	Pump insta:	N
Install pu:	Not Reported	Capacity:	0
Pump hp:	0	Column len:	0
Closed:	Not Reported	Abandoned:	Not Reported
Abandon da:	0	Site id:	MD7000000371346

Map ID:	358		
Objectid:	457254	County let:	PG
Permit:	PG941611	Mgs id:	Not Reported
B1 seq:	8497	B1 recd:	2000 920
City:	BELTSVILLE	State:	MD
Zip:	20705	Driller na:	SCOTT LENGLET
Driller id:	MGD 75	Est gpm pr:	0
Use for wa:	Test, Observation, Monitoring	Approx dep:	20
Drill meth:	Not Reported	Replacemen:	N
Wapid:	Not Reported	Subdivisio:	Not Reported
Section:	Not Reported	Lot:	Not Reported
Nearest to:	BELTSVILLE	Town dista:	1
Town direc:	S	Road name:	EWING RD
Road side:	E	Road dista:	1000FT
Tax map:	19	Block:	Not Reported
Parcel:	Not Reported	N grid83:	151104
E grid83:	407646	Lat dec de:	39.027876
Lon dec de:	-76.911696	Issue date:	2000 915
Special fl:	Not Reported	C1 seq:	8725
C1 recd:	20001010	Completion:	2000 9 5
Total dept:	10	Num unsucc:	0
Hydrofract:	N	Grouted:	Not Reported
Grout type:	Not Reported	Grout top:	0
Grout bott:	0	Casing typ:	Not Reported
Casing dia:	0	Casing dep:	0
Casing hei:	Not Reported	Screen typ:	Not Reported
Top screen:	0	Bottom scr:	0
Screen t 1:	Not Reported	Top scre 1:	0
Bottom s 1:	0	Screen t 2:	Not Reported
Top scre 2:	0	Bottom s 2:	0
Screen dia:	0	Flowing we:	Not Reported
Telescopin:	Not Reported	Log type:	Not Reported
Hrs pumped:	0	Pumping ra:	0
Level befo:	0	Level duri:	0
Test pump:	Not Reported	Pump insta:	Not Reported
Install pu:	Not Reported	Capacity:	0
Pump hp:	0	Column len:	0
Closed:	Not Reported	Abandoned:	Not Reported
Abandon da:	0	Site id:	MD7000000457254

Map ID: 358

GEOCHECK VERSION 2.1
STATE DATABASE WELL INFORMATION

Objectid:	371372	County let:	PG
Permit:	PG921114	Mgs id:	Not Reported
B1 seq:	3982	B1 recd:	19951116
City:	ATLANTA	State:	GA
Zip:	30334	Driller na:	THEODORE FUSSELL JR
Driller id:	MGD 071	Est gpm pr:	0
Use for wa:	Test, Observation, Monitoring	Approx dep:	65
Drill meth:	BORED	Replacemen:	N
Wapid:	Not Reported	Subdivisio:	BELTSVILLE IND CTR
Section:	Not Reported	Lot:	Not Reported
Nearest to:	BELTSVILLE	Town dista:	Not Reported
Town direc:	T	Road name:	TUCKER STREET
Road side:	N	Road dista:	250 FT
Tax map:	Not Reported	Block:	Not Reported
Parcel:	L	N grid83:	151104
E grid83:	407646	Lat dec de:	39.027876
Lon dec de:	-76.911696	Issue date:	19951122
Special fl:	Not Reported	C1 seq:	6786
C1 recd:	1996 122	Completion:	199512 4
Total dept:	55	Num unsucc:	0
Hydrofract:	Not Reported	Grouted:	Y
Grout type:	CM	Grout top:	0
Grout bott:	10	Casing typ:	PL
Casing dia:	2	Casing dep:	25
Casing hei:	Not Reported	Screen typ:	PL
Top screen:	25	Bottom scr:	55
Screen t 1:	Not Reported	Top scre 1:	0
Bottom s 1:	0	Screen t 2:	Not Reported
Top scre 2:	0	Bottom s 2:	0
Screen dia:	2	Flowing we:	Not Reported
Telescopin:	Not Reported	Log type:	Not Reported
Hrs pumped:	0	Pumping ra:	0
Level befo:	0	Level duri:	0
Test pump:	Not Reported	Pump insta:	N
Install pu:	Not Reported	Capacity:	0
Pump hp:	0	Column len:	0
Closed:	Not Reported	Abandoned:	Not Reported
Abandon da:	0	Site id:	MD7000000371372

Map ID:	358		
Objectid:	371360	County let:	PG
Permit:	PG921121	Mgs id:	Not Reported
B1 seq:	3992	B1 recd:	19951128
City:	ATLANTA	State:	GA
Zip:	30334	Driller na:	THEODORE FUSSELL JR
Driller id:	MGD 071	Est gpm pr:	0
Use for wa:	Test, Observation, Monitoring	Approx dep:	65
Drill meth:	BORED	Replacemen:	N
Wapid:	Not Reported	Subdivisio:	BELTSVILLE IND CTR
Section:	Not Reported	Lot:	Not Reported
Nearest to:	BELTSVILLE	Town dista:	Not Reported
Town direc:	T	Road name:	HANNA STREET
Road side:	S	Road dista:	10 FT
Tax map:	Not Reported	Block:	Not Reported
Parcel:	Not Reported	N grid83:	151104
E grid83:	407646	Lat dec de:	39.027876
Lon dec de:	-76.911696	Issue date:	199512 1
Special fl:	Not Reported	C1 seq:	6800
C1 recd:	1996 122	Completion:	19951210
Total dept:	62	Num unsucc:	0

Hydrofract:	Not Reported	Grouted:	Y
Grout type:	CM	Grout top:	0
Grout bott:	10	Casing typ:	PL
Casing dia:	2	Casing dep:	22
Casing hei:	Not Reported	Screen typ:	PL
Top screen:	22	Bottom scr:	62
Screen t 1:	Not Reported	Top scre 1:	0
Bottom s 1:	0	Screen t 2:	Not Reported
Top scre 2:	0	Bottom s 2:	0
Screen dia:	2	Flowing we:	Not Reported
Telescopin:	Not Reported	Log type:	Not Reported
Hrs pumped:	0	Pumping ra:	0
Level befo:	0	Level duri:	0
Test pump:	Not Reported	Pump insta:	N
Install pu:	Not Reported	Capacity:	0
Pump hp:	0	Column len:	0
Closed:	Not Reported	Abandoned:	Not Reported
Abandon da:	0	Site id:	MD7000000371360

Map ID:	358		
Objectid:	527237	County let:	Not Reported
Permit:	PG951680	Mgs id:	Not Reported
B1 seq:	8524	B1 recd:	2008 421
City:	BELTSVILLE	State:	MD
Zip:	20705	Driller na:	RICHARD D SIES SR
Driller id:	MGD 28	Est gpm pr:	0
Use for wa:	Test, Observation, Monitoring	Approx dep:	24
Drill meth:	BORED	Replacemen:	N
Wapid:	Not Reported	Subdivisio:	Not Reported
Section:	Not Reported	Lot:	Not Reported
Nearest to:	BELTSVILLE	Town dista:	Not Reported
Town direc:	T	Road name:	NATIONAL AGRICULTURA
Road side:	E	Road dista:	85 FT
Tax map:	19	Block:	B3
Parcel:	138	N grid83:	151104
E grid83:	407646	Lat dec de:	39.027876
Lon dec de:	-76.911696	Issue date:	2008 417
Special fl:	Not Reported	C1 seq:	1410
C1 recd:	2008 523	Completion:	2008 423
Total dept:	11	Num unsucc:	0
Hydrofract:	N	Grouted:	Y
Grout type:	BC	Grout top:	0
Grout bott:	2	Casing typ:	PL
Casing dia:	2	Casing dep:	3
Casing hei:	Not Reported	Screen typ:	PL
Top screen:	3	Bottom scr:	11
Screen t 1:	Not Reported	Top scre 1:	0
Bottom s 1:	0	Screen t 2:	Not Reported
Top scre 2:	0	Bottom s 2:	0
Screen dia:	2	Flowing we:	Not Reported
Telescopin:	Not Reported	Log type:	Not Reported
Hrs pumped:	0	Pumping ra:	0
Level befo:	0	Level duri:	0
Test pump:	Not Reported	Pump insta:	N
Install pu:	Not Reported	Capacity:	0
Pump hp:	0	Column len:	0
Closed:	Not Reported	Abandoned:	Not Reported
Abandon da:	0	Site id:	MD7000000527237

Map ID: 358

GEOCHECK VERSION 2.1
STATE DATABASE WELL INFORMATION

Objectid:	371345	County let:	PG
Permit:	PG921123	Mgs id:	Not Reported
B1 seq:	3993	B1 recd:	19951128
City:	ATLANTA	State:	GA
Zip:	30334	Driller na:	THEODORE FUSSELL JR
Driller id:	MGD 071	Est gpm pr:	0
Use for wa:	Test, Observation, Monitoring	Approx dep:	65
Drill meth:	BORED	Replacemen:	N
Wapid:	Not Reported	Subdivisio:	BELTSVILLE IND CTR
Section:	Not Reported	Lot:	Not Reported
Nearest to:	BELTSVILLE	Town dista:	Not Reported
Town direc:	T	Road name:	TUCKER STREET
Road side:	S	Road dista:	250
Tax map:	Not Reported	Block:	Not Reported
Parcel:	Not Reported	N grid83:	151104
E grid83:	407646	Lat dec de:	39.027876
Lon dec de:	-76.911696	Issue date:	199512 1
Special fl:	Not Reported	C1 seq:	6788
C1 recd:	1996 122	Completion:	199512 9
Total dept:	60	Num unsucc:	0
Hydrofract:	Not Reported	Grouted:	Y
Grout type:	CM	Grout top:	0
Grout bott:	10	Casing typ:	PL
Casing dia:	2	Casing dep:	30
Casing hei:	Not Reported	Screen typ:	PL
Top screen:	30	Bottom scr:	60
Screen t 1:	Not Reported	Top scre 1:	0
Bottom s 1:	0	Screen t 2:	Not Reported
Top scre 2:	0	Bottom s 2:	0
Screen dia:	2	Flowing we:	Not Reported
Telescopin:	Not Reported	Log type:	Not Reported
Hrs pumped:	0	Pumping ra:	0
Level befo:	0	Level duri:	0
Test pump:	Not Reported	Pump insta:	N
Install pu:	Not Reported	Capacity:	0
Pump hp:	0	Column len:	0
Closed:	Not Reported	Abandoned:	Not Reported
Abandon da:	0	Site id:	MD7000000371345

Map ID:	358		
Objectid:	371326	County let:	PG
Permit:	PG921141	Mgs id:	Not Reported
B1 seq:	3991	B1 recd:	199512 8
City:	ATLANTA	State:	GA
Zip:	30334	Driller na:	THEODORE FUSSELL JR
Driller id:	MGD 071	Est gpm pr:	0
Use for wa:	Test, Observation, Monitoring	Approx dep:	65
Drill meth:	BORED	Replacemen:	N
Wapid:	Not Reported	Subdivisio:	BELTSVILLE IND CTR
Section:	Not Reported	Lot:	Not Reported
Nearest to:	BELTSVILLE	Town dista:	Not Reported
Town direc:	T	Road name:	TUCKER STREET
Road side:	S	Road dista:	320 FT
Tax map:	Not Reported	Block:	Not Reported
Parcel:	Not Reported	N grid83:	151104
E grid83:	407646	Lat dec de:	39.027876
Lon dec de:	-76.911696	Issue date:	19951211
Special fl:	Not Reported	C1 seq:	6798
C1 recd:	1996 122	Completion:	19951214
Total dept:	45	Num unsucc:	0

Hydrofract:	Not Reported	Grouted:	Y
Grout type:	CM	Grout top:	0
Grout bott:	10	Casing typ:	PL
Casing dia:	2	Casing dep:	15
Casing hei:	Not Reported	Screen typ:	PL
Top screen:	15	Bottom scr:	45
Screen t 1:	Not Reported	Top scre 1:	0
Bottom s 1:	0	Screen t 2:	Not Reported
Top scre 2:	0	Bottom s 2:	0
Screen dia:	2	Flowing we:	Not Reported
Telescopin:	Not Reported	Log type:	Not Reported
Hrs pumped:	0	Pumping ra:	0
Level befo:	0	Level duri:	0
Test pump:	Not Reported	Pump insta:	N
Install pu:	Not Reported	Capacity:	0
Pump hp:	0	Column len:	0
Closed:	Not Reported	Abandoned:	Not Reported
Abandon da:	0	Site id:	MD7000000371326

Map ID:	358		
Objectid:	371367	County let:	PG
Permit:	PG921116	Mgs id:	Not Reported
B1 seq:	3986	B1 recd:	19951116
City:	ATLANTA	State:	GA
Zip:	30334	Driller na:	THEODORE FUSSELL JR
Driller id:	MGD 071	Est gpm pr:	0
Use for wa:	Test, Observation, Monitoring	Approx dep:	65
Drill meth:	BORED	Replacemen:	N
Wapid:	Not Reported	Subdivisio:	BELTSVILLE IND CTR
Section:	Not Reported	Lot:	Not Reported
Nearest to:	BELTSVILLE	Town dista:	Not Reported
Town direc:	T	Road name:	TUCKER STREET
Road side:	E	Road dista:	10 FT
Tax map:	Not Reported	Block:	Not Reported
Parcel:	Not Reported	N grid83:	151104
E grid83:	407646	Lat dec de:	39.027876
Lon dec de:	-76.911696	Issue date:	19951122
Special fl:	Not Reported	C1 seq:	6793
C1 recd:	1996 122	Completion:	19951216
Total dept:	62	Num unsucc:	0
Hydrofract:	Not Reported	Grouted:	Y
Grout type:	CM	Grout top:	0
Grout bott:	10	Casing typ:	PL
Casing dia:	2	Casing dep:	22
Casing hei:	Not Reported	Screen typ:	PL
Top screen:	22	Bottom scr:	62
Screen t 1:	Not Reported	Top scre 1:	0
Bottom s 1:	0	Screen t 2:	Not Reported
Top scre 2:	0	Bottom s 2:	0
Screen dia:	2	Flowing we:	Not Reported
Telescopin:	Not Reported	Log type:	Not Reported
Hrs pumped:	0	Pumping ra:	0
Level befo:	0	Level duri:	0
Test pump:	Not Reported	Pump insta:	N
Install pu:	Not Reported	Capacity:	0
Pump hp:	0	Column len:	0
Closed:	Not Reported	Abandoned:	Not Reported
Abandon da:	0	Site id:	MD7000000371367

Map ID: 358

GEOCHECK VERSION 2.1
STATE DATABASE WELL INFORMATION

Objectid:	371358	County let:	PG
Permit:	PG921120	Mgs id:	Not Reported
B1 seq:	3989	B1 recd:	19951116
City:	ATLANTA	State:	GA
Zip:	30334	Driller na:	THEODORE FUSSELL JR
Driller id:	MGD 071	Est gpm pr:	0
Use for wa:	Test, Observation, Monitoring	Approx dep:	65
Drill meth:	BORED	Replacemen:	N
Wapid:	Not Reported	Subdivisio:	BELTSVILLE IND CTR
Section:	Not Reported	Lot:	Not Reported
Nearest to:	BELTSVILLE	Town dista:	Not Reported
Town direc:	T	Road name:	HANNA STREET
Road side:	S	Road dista:	10 FT
Tax map:	Not Reported	Block:	Not Reported
Parcel:	Not Reported	N grid83:	151104
E grid83:	407646	Lat dec de:	39.027876
Lon dec de:	-76.911696	Issue date:	19951122
Special fl:	Not Reported	C1 seq:	6783
C1 recd:	1996 122	Completion:	199512 6
Total dept:	60	Num unsucc:	0
Hydrofract:	Not Reported	Grouted:	Y
Grout type:	CM	Grout top:	0
Grout bott:	10	Casing typ:	PL
Casing dia:	2	Casing dep:	30
Casing hei:	Not Reported	Screen typ:	PL
Top screen:	30	Bottom scr:	60
Screen t 1:	Not Reported	Top scre 1:	0
Bottom s 1:	0	Screen t 2:	Not Reported
Top scre 2:	0	Bottom s 2:	0
Screen dia:	2	Flowing we:	Not Reported
Telescopin:	Not Reported	Log type:	Not Reported
Hrs pumped:	0	Pumping ra:	0
Level befo:	0	Level duri:	0
Test pump:	Not Reported	Pump insta:	N
Install pu:	Not Reported	Capacity:	0
Pump hp:	0	Column len:	0
Closed:	Not Reported	Abandoned:	Not Reported
Abandon da:	0	Site id:	MD7000000371358

Map ID:	358		
Objectid:	527240	County let:	Not Reported
Permit:	PG951683	Mgs id:	Not Reported
B1 seq:	8527	B1 recd:	2008 421
City:	BELTSVILLE	State:	MD
Zip:	20705	Driller na:	RICHARD D SIES SR
Driller id:	MGD 28	Est gpm pr:	0
Use for wa:	Test, Observation, Monitoring	Approx dep:	24
Drill meth:	BORED	Replacemen:	N
Wapid:	Not Reported	Subdivisio:	Not Reported
Section:	Not Reported	Lot:	Not Reported
Nearest to:	BELTSVILLE	Town dista:	Not Reported
Town direc:	T	Road name:	NATIONAL AGRICULTURA
Road side:	E	Road dista:	525 FT
Tax map:	19	Block:	B3
Parcel:	138	N grid83:	151104
E grid83:	407646	Lat dec de:	39.027876
Lon dec de:	-76.911696	Issue date:	2008 417
Special fl:	Not Reported	C1 seq:	1413
C1 recd:	2008 523	Completion:	2008 423
Total dept:	13	Num unsucc:	0

Hydrofract:	N	Grouted:	Y
Grout type:	BC	Grout top:	0
Grout bott:	1	Casing typ:	PL
Casing dia:	2	Casing dep:	3
Casing hei:	Not Reported	Screen typ:	PL
Top screen:	3	Bottom scr:	13
Screen t 1:	Not Reported	Top scre 1:	0
Bottom s 1:	0	Screen t 2:	Not Reported
Top scre 2:	0	Bottom s 2:	0
Screen dia:	2	Flowing we:	Not Reported
Telescopin:	Not Reported	Log type:	Not Reported
Hrs pumped:	0	Pumping ra:	0
Level befo:	0	Level duri:	0
Test pump:	Not Reported	Pump insta:	N
Install pu:	Not Reported	Capacity:	0
Pump hp:	0	Column len:	0
Closed:	Not Reported	Abandoned:	Not Reported
Abandon da:	0	Site id:	MD7000000527240

Map ID:	358		
Objectid:	527239	County let:	Not Reported
Permit:	PG951682	Mgs id:	Not Reported
B1 seq:	8526	B1 recd:	2008 421
City:	BELTSVILLE	State:	MD
Zip:	20705	Driller na:	RICHARD D SIES SR
Driller id:	MGD 28	Est gpm pr:	0
Use for wa:	Test, Observation, Monitoring	Approx dep:	24
Drill meth:	BORED	Replacemen:	N
Wapid:	Not Reported	Subdivisio:	Not Reported
Section:	Not Reported	Lot:	Not Reported
Nearest to:	BELTSVILLE	Town dista:	Not Reported
Town direc:	T	Road name:	NATIONAL AGRICULTURA
Road side:	S	Road dista:	560 FT
Tax map:	19	Block:	B3
Parcel:	138	N grid83:	151104
E grid83:	407646	Lat dec de:	39.027876
Lon dec de:	-76.911696	Issue date:	2008 417
Special fl:	Not Reported	C1 seq:	1412
C1 recd:	2008 523	Completion:	2008 423
Total dept:	13	Num unsucc:	0
Hydrofract:	N	Grouted:	Y
Grout type:	BC	Grout top:	0
Grout bott:	1	Casing typ:	PL
Casing dia:	2	Casing dep:	3
Casing hei:	Not Reported	Screen typ:	PL
Top screen:	3	Bottom scr:	13
Screen t 1:	Not Reported	Top scre 1:	0
Bottom s 1:	0	Screen t 2:	Not Reported
Top scre 2:	0	Bottom s 2:	0
Screen dia:	2	Flowing we:	Not Reported
Telescopin:	Not Reported	Log type:	Not Reported
Hrs pumped:	0	Pumping ra:	0
Level befo:	0	Level duri:	0
Test pump:	Not Reported	Pump insta:	N
Install pu:	Not Reported	Capacity:	0
Pump hp:	0	Column len:	0
Closed:	Not Reported	Abandoned:	Not Reported
Abandon da:	0	Site id:	MD7000000527239

Map ID: 358

GEOCHECK VERSION 2.1
STATE DATABASE WELL INFORMATION

Objectid:	527238	County let:	Not Reported
Permit:	PG951681	Mgs id:	Not Reported
B1 seq:	8525	B1 recd:	2008 421
City:	BELTSVILLE	State:	MD
Zip:	20705	Driller na:	RICHARD D SIES SR
Driller id:	MGD 28	Est gpm pr:	0
Use for wa:	Test, Observation, Monitoring	Approx dep:	24
Drill meth:	BORED	Replacemen:	N
Wapid:	Not Reported	Subdivisio:	Not Reported
Section:	Not Reported	Lot:	Not Reported
Nearest to:	BELTSVILLE	Town dista:	Not Reported
Town direc:	T	Road name:	NATIONAL AGRICULTURA
Road side:	E	Road dista:	340 FT
Tax map:	19	Block:	B3
Parcel:	138	N grid83:	151104
E grid83:	407646	Lat dec de:	39.027876
Lon dec de:	-76.911696	Issue date:	2008 417
Special fl:	Not Reported	C1 seq:	1411
C1 recd:	2008 523	Completion:	2008 424
Total dept:	13	Num unsucc:	0
Hydrofract:	N	Grouted:	Y
Grout type:	BC	Grout top:	0
Grout bott:	1	Casing typ:	PL
Casing dia:	2	Casing dep:	3
Casing hei:	Not Reported	Screen typ:	PL
Top screen:	3	Bottom scr:	13
Screen t 1:	Not Reported	Top scre 1:	0
Bottom s 1:	0	Screen t 2:	Not Reported
Top scre 2:	0	Bottom s 2:	0
Screen dia:	2	Flowing we:	Not Reported
Telescopin:	Not Reported	Log type:	Not Reported
Hrs pumped:	0	Pumping ra:	0
Level befo:	0	Level duri:	0
Test pump:	Not Reported	Pump insta:	N
Install pu:	Not Reported	Capacity:	0
Pump hp:	0	Column len:	0
Closed:	Not Reported	Abandoned:	Not Reported
Abandon da:	0	Site id:	MD7000000527238

Map ID:	358		
Objectid:	527241	County let:	Not Reported
Permit:	PG951684	Mgs id:	Not Reported
B1 seq:	8528	B1 recd:	2008 421
City:	BELTSVILLE	State:	MD
Zip:	20705	Driller na:	RICHARD D SIES SR
Driller id:	MGD 28	Est gpm pr:	0
Use for wa:	Test, Observation, Monitoring	Approx dep:	24
Drill meth:	BORED	Replacemen:	N
Wapid:	Not Reported	Subdivisio:	Not Reported
Section:	Not Reported	Lot:	Not Reported
Nearest to:	BELTSVILLE	Town dista:	Not Reported
Town direc:	T	Road name:	NATIONAL AGRICULTURA
Road side:	E	Road dista:	360 FT
Tax map:	19	Block:	B3
Parcel:	138	N grid83:	151104
E grid83:	407646	Lat dec de:	39.027876
Lon dec de:	-76.911696	Issue date:	2008 417
Special fl:	Not Reported	C1 seq:	1414
C1 recd:	2008 523	Completion:	2008 424
Total dept:	13	Num unsucc:	0

Hydrofract:	N	Grouted:	Y
Grout type:	BC	Grout top:	0
Grout bott:	1	Casing typ:	PL
Casing dia:	2	Casing dep:	3
Casing hei:	Not Reported	Screen typ:	PL
Top screen:	3	Bottom scr:	13
Screen t 1:	Not Reported	Top scre 1:	0
Bottom s 1:	0	Screen t 2:	Not Reported
Top scre 2:	0	Bottom s 2:	0
Screen dia:	2	Flowing we:	Not Reported
Telescopin:	Not Reported	Log type:	Not Reported
Hrs pumped:	0	Pumping ra:	0
Level befo:	0	Level duri:	0
Test pump:	Not Reported	Pump insta:	N
Install pu:	Not Reported	Capacity:	0
Pump hp:	0	Column len:	0
Closed:	Not Reported	Abandoned:	Not Reported
Abandon da:	0	Site id:	MD7000000527241

Map ID:	359		
Objectid:	371366	County let:	PG
Permit:	PG921115	Mgs id:	Not Reported
B1 seq:	3983	B1 recd:	19951116
City:	ATLANTA	State:	GA
Zip:	30334	Driller na:	THEODORE FUSSELL JR
Driller id:	MGD 071	Est gpm pr:	0
Use for wa:	Test, Observation, Monitoring	Approx dep:	65
Drill meth:	BORED	Replacemen:	N
Wapid:	Not Reported	Subdivisio:	BELTSVILLE IND CTR
Section:	Not Reported	Lot:	Not Reported
Nearest to:	BELTSVILLE	Town dista:	Not Reported
Town direc:	T	Road name:	TUCKER STREET
Road side:	N	Road dista:	250 FT
Tax map:	Not Reported	Block:	Not Reported
Parcel:	L	N grid83:	151104
E grid83:	407951	Lat dec de:	39.027873
Lon dec de:	-76.908176	Issue date:	19951122
Special fl:	Not Reported	C1 seq:	6787
C1 recd:	1996 122	Completion:	199512 5
Total dept:	55	Num unsucc:	0
Hydrofract:	Not Reported	Grouted:	Y
Grout type:	CM	Grout top:	0
Grout bott:	10	Casing typ:	PL
Casing dia:	2	Casing dep:	25
Casing hei:	Not Reported	Screen typ:	PL
Top screen:	25	Bottom scr:	55
Screen t 1:	Not Reported	Top scre 1:	0
Bottom s 1:	0	Screen t 2:	Not Reported
Top scre 2:	0	Bottom s 2:	0
Screen dia:	2	Flowing we:	Not Reported
Telescopin:	Not Reported	Log type:	Not Reported
Hrs pumped:	0	Pumping ra:	0
Level befo:	0	Level duri:	0
Test pump:	Not Reported	Pump insta:	N
Install pu:	Not Reported	Capacity:	0
Pump hp:	0	Column len:	0
Closed:	Not Reported	Abandoned:	Not Reported
Abandon da:	0	Site id:	MD7000000371366

Map ID: 359

GEOCHECK VERSION 2.1
STATE DATABASE WELL INFORMATION

Objectid:	472848	County let:	Not Reported
Permit:	PG942640	Mgs id:	Not Reported
B1 seq:	2612	B1 recd:	2003 214
City:	BELTSVILLE	State:	MD
Zip:	Not Reported	Driller na:	GREGG MYERS
Driller id:	MWD 523	Est gpm pr:	0
Use for wa:	Test, Observation, Monitoring	Approx dep:	40
Drill meth:	BORED	Replacemen:	N
Wapid:	Not Reported	Subdivisio:	Not Reported
Section:	Not Reported	Lot:	Not Reported
Nearest to:	BELTSVILLE	Town dista:	Not Reported
Town direc:	T	Road name:	BALTIMORE AVE
Road side:	S	Road dista:	30 FT
Tax map:	18	Block:	Not Reported
Parcel:	Not Reported	N grid83:	151104
E grid83:	407951	Lat dec de:	39.027873
Lon dec de:	-76.908176	Issue date:	2003 130
Special fl:	Y	C1 seq:	9744
C1 recd:	2003 3 4	Completion:	2003 131
Total dept:	40	Num unsucc:	0
Hydrofract:	N	Grouted:	Y
Grout type:	CM	Grout top:	0
Grout bott:	18	Casing typ:	PL
Casing dia:	4	Casing dep:	20
Casing hei:	Not Reported	Screen typ:	PL
Top screen:	20	Bottom scr:	40
Screen t 1:	Not Reported	Top scre 1:	0
Bottom s 1:	0	Screen t 2:	Not Reported
Top scre 2:	0	Bottom s 2:	0
Screen dia:	4	Flowing we:	Not Reported
Telescopin:	Not Reported	Log type:	Not Reported
Hrs pumped:	0	Pumping ra:	0
Level befo:	0	Level duri:	0
Test pump:	Not Reported	Pump insta:	N
Install pu:	Not Reported	Capacity:	0
Pump hp:	0	Column len:	0
Closed:	Not Reported	Abandoned:	Not Reported
Abandon da:	0	Site id:	MD7000000472848

Map ID:	360		
Objectid:	253920	County let:	PG
Permit:	PG720078	Mgs id:	Not Reported
B1 seq:	Not Reported	B1 recd:	1972 330
City:	BELTSVILLE	State:	MD
Zip:	Not Reported	Driller na:	EAST COAST WELL INC
Driller id:	MWD0173	Est gpm pr:	150
Use for wa:	Farm (livestock watering and Agricultural Irrigation)		
Approx dep:	200	Drill meth:	ROTARY
Replacemen:	Y	Wapid:	PG1973G005
Subdivisio:	ADVOCATE HILLS FARMS	Section:	Not Reported
Lot:	Not Reported	Nearest to:	BELTSVILLE
Town dista:	1 MI	Town direc:	E
Road name:	POWDER MILL RD	Road side:	N
Road dista:	1 MI	Tax map:	Not Reported
Block:	Not Reported	Parcel:	Not Reported
N grid83:	151104	E grid83:	409170
Lat dec de:	39.027862	Lon dec de:	-76.894095
Issue date:	1972 327	Special fl:	Not Reported
C1 seq:	Not Reported	C1 recd:	1974 2 5
Completion:	1972 615	Total dept:	165

Num unsucc:	0	Hydrofract:	Not Reported
Grouted:	Y	Grout type:	CM
Grout top:	0	Grout bott:	142
Casing typ:	ST	Casing dia:	8
Casing dep:	142	Casing hei:	+02
Screen typ:	ST	Top screen:	141
Bottom scr:	165	Screen t 1:	Not Reported
Top scre 1:	0	Bottom s 1:	0
Screen t 2:	Not Reported	Top scre 2:	0
Bottom s 2:	0	Screen dia:	8
Flowing we:	Not Reported	Telescopin:	Not Reported
Log type:	Not Reported	Hrs pumped:	8
Pumping ra:	200	Level befo:	41
Level duri:	53	Test pump:	T
Pump insta:	Not Reported	Install pu:	Not Reported
Capacity:	0	Pump hp:	0
Column len:	0	Closed:	Not Reported
Abandoned:	Not Reported	Abandon da:	0
Site id:	MD7000000253920		

Map ID:	361		
Objectid:	549000	County let:	Not Reported
Permit:	MO100681	Mgs id:	Not Reported
B1 seq:	0644	B1 recd:	2013 5 7
City:	SILVER SPRING	State:	MD
Zip:	20903	Driller na:	EDWARD GROSS
Driller id:	MWD 580	Est gpm pr:	0
Use for wa:	C	Approx dep:	320
Drill meth:	AIR-ROT	Replacemen:	N
Wapid:	Not Reported	Subdivisio:	HILLANDALE
Section:	Not Reported	Lot:	25
Nearest to:	HILLANDALE	Town dista:	Not Reported
Town direc:	Not Reported	Road name:	1710 EDGEWATER PKWY
Road side:	N	Road dista:	65 FT
Tax map:	KP23	Block:	6B
Parcel:	Not Reported	N grid83:	0
E grid83:	0	Lat dec de:	39.027583
Lon dec de:	-76.9758	Issue date:	2013 520
Special fl:	Y	C1 seq:	14235
C1 recd:	2013 611	Completion:	2013 6 1
Total dept:	320	Num unsucc:	0
Hydrofract:	Not Reported	Grouted:	Y
Grout type:	BC	Grout top:	0
Grout bott:	320	Casing typ:	Not Reported
Casing dia:	0	Casing dep:	0
Casing hei:	Not Reported	Screen typ:	Not Reported
Top screen:	0	Bottom scr:	0
Screen t 1:	Not Reported	Top scre 1:	0
Bottom s 1:	0	Screen t 2:	Not Reported
Top scre 2:	0	Bottom s 2:	0
Screen dia:	0	Flowing we:	Not Reported
Telescopin:	Not Reported	Log type:	Not Reported
Hrs pumped:	0	Pumping ra:	0
Level befo:	0	Level duri:	0
Test pump:	Not Reported	Pump insta:	Not Reported
Install pu:	Not Reported	Capacity:	0
Pump hp:	0	Column len:	0
Closed:	Not Reported	Abandoned:	Not Reported
Abandon da:	0	Site id:	MD7000000549000

Map ID: 362

GEOCHECK VERSION 2.1
STATE DATABASE WELL INFORMATION

Objectid:	246715	County let:	MO
Permit:	MO810004	Mgs id:	Not Reported
B1 seq:	Not Reported	B1 recd:	1990 410
City:	LAUREL	State:	MD
Zip:	20707	Driller na:	EASTERDAY, GEORGE F.
Driller id:	MWD0040	Est gpm pr:	1
Use for wa:	Test, Observation, Monitoring	Approx dep:	250
Drill meth:	AIR-ROT	Replacemen:	N
Wapid:	Not Reported	Subdivisio:	Not Reported
Section:	Not Reported	Lot:	Not Reported
Nearest to:	KENSINGTON	Town dista:	2 MI
Town direc:	SE	Road name:	SLIGO CREEK PKWY
Road side:	W	Road dista:	150 FT
Tax map:	Not Reported	Block:	Not Reported
Parcel:	Not Reported	N grid83:	150800
E grid83:	398807	Lat dec de:	39.025163
Lon dec de:	-77.013779	Issue date:	1990 426
Special fl:	Not Reported	C1 seq:	Not Reported
C1 recd:	0	Completion:	0
Total dept:	0	Num unsucc:	0
Hydrofract:	Not Reported	Grouted:	Not Reported
Grout type:	Not Reported	Grout top:	0
Grout bott:	0	Casing typ:	Not Reported
Casing dia:	0	Casing dep:	0
Casing hei:	+00	Screen typ:	Not Reported
Top screen:	0	Bottom scr:	0
Screen t 1:	Not Reported	Top scre 1:	0
Bottom s 1:	0	Screen t 2:	Not Reported
Top scre 2:	0	Bottom s 2:	0
Screen dia:	0	Flowing we:	Not Reported
Telescopin:	Not Reported	Log type:	Not Reported
Hrs pumped:	0	Pumping ra:	0
Level befo:	0	Level duri:	0
Test pump:	Not Reported	Pump insta:	Not Reported
Install pu:	Not Reported	Capacity:	0
Pump hp:	0	Column len:	0
Closed:	Not Reported	Abandoned:	Not Reported
Abandon da:	0	Site id:	MD7000000246715

Map ID:	362		
Objectid:	343983	County let:	MO
Permit:	MO930754	Mgs id:	Not Reported
B1 seq:	3741	B1 recd:	19951220
City:	SILVER SPRING	State:	MD
Zip:	20901	Driller na:	GEORGE F. EASTERDAY
Driller id:	MWD0040	Est gpm pr:	5
Use for wa:	Test, Observation, Monitoring	Approx dep:	20
Drill meth:	AIR-ROT	Replacemen:	N
Wapid:	Not Reported	Subdivisio:	Not Reported
Section:	Not Reported	Lot:	Not Reported
Nearest to:	SILVER SPRING	Town dista:	0
Town direc:	T	Road name:	101 UNIVERSITY BLVD
Road side:	S	Road dista:	25 FT
Tax map:	Not Reported	Block:	Not Reported
Parcel:	Not Reported	N grid83:	150800
E grid83:	398807	Lat dec de:	39.025163
Lon dec de:	-77.013779	Issue date:	19951220
Special fl:	N	C1 seq:	5301
C1 recd:	1996 625	Completion:	1996 514
Total dept:	33	Num unsucc:	0

Hydrofract:	Not Reported	Grouted:	Y
Grout type:	CM	Grout top:	0
Grout bott:	3	Casing typ:	PL
Casing dia:	4	Casing dep:	5
Casing hei:	0	Screen typ:	PL
Top screen:	5	Bottom scr:	30
Screen t 1:	Not Reported	Top scre 1:	0
Bottom s 1:	0	Screen t 2:	Not Reported
Top scre 2:	0	Bottom s 2:	0
Screen dia:	4	Flowing we:	Not Reported
Telescopin:	Not Reported	Log type:	Not Reported
Hrs pumped:	0	Pumping ra:	0
Level befo:	0	Level duri:	0
Test pump:	Not Reported	Pump insta:	N
Install pu:	Not Reported	Capacity:	0
Pump hp:	0	Column len:	0
Closed:	Not Reported	Abandoned:	Not Reported
Abandon da:	0	Site id:	MD7000000343983

Map ID:	363		
Objectid:	526459	County let:	Not Reported
Permit:	MO950817	Mgs id:	Not Reported
B1 seq:	9261	B1 recd:	2008 229
City:	NW WASHINGTON	State:	DC
Zip:	20009	Driller na:	MICHAEL BARLOW
Driller id:	MWD 355	Est gpm pr:	0
Use for wa:	Geo-thermal	Approx dep:	400
Drill meth:	AIR-PER	Replacemen:	N
Wapid:	Not Reported	Subdivisio:	Not Reported
Section:	Not Reported	Lot:	Not Reported
Nearest to:	SILVER SPRING	Town dista:	1
Town direc:	SW	Road name:	1234 CRESTHAVEN DRIV
Road side:	W	Road dista:	500 FT
Tax map:	KP13	Block:	Not Reported
Parcel:	P485	N grid83:	150800
E grid83:	403989	Lat dec de:	39.025155
Lon dec de:	-76.953939	Issue date:	2008 227
Special fl:	Not Reported	C1 seq:	6481
C1 recd:	2008 627	Completion:	0
Total dept:	400	Num unsucc:	0
Hydrofract:	N	Grouted:	Y
Grout type:	BC	Grout top:	2
Grout bott:	400	Casing typ:	Not Reported
Casing dia:	0	Casing dep:	0
Casing hei:	Not Reported	Screen typ:	Not Reported
Top screen:	0	Bottom scr:	0
Screen t 1:	Not Reported	Top scre 1:	0
Bottom s 1:	0	Screen t 2:	Not Reported
Top scre 2:	0	Bottom s 2:	0
Screen dia:	0	Flowing we:	Not Reported
Telescopin:	Not Reported	Log type:	Not Reported
Hrs pumped:	0	Pumping ra:	0
Level befo:	0	Level duri:	0
Test pump:	Not Reported	Pump insta:	Not Reported
Install pu:	Not Reported	Capacity:	0
Pump hp:	0	Column len:	0
Closed:	Not Reported	Abandoned:	Not Reported
Abandon da:	0	Site id:	MD7000000526459

Map ID: 364

GEOCHECK VERSION 2.1
STATE DATABASE WELL INFORMATION

Objectid:	349268	County let:	PG
Permit:	PG883125	Mgs id:	Not Reported
B1 seq:	5603	B1 recd:	1993 4 7
City:	BELTSVILLE	State:	MD
Zip:	20715	Driller na:	WALTER T. CONNELLY
Driller id:	MWD0462	Est gpm pr:	0
Use for wa:	Test, Observation, Monitoring	Approx dep:	40
Drill meth:	BORED	Replacemen:	N
Wapid:	Not Reported	Subdivisio:	Not Reported
Section:	Not Reported	Lot:	Not Reported
Nearest to:	COLLEGE PARK	Town dista:	1
Town direc:	NW	Road name:	CHERRY HILL
Road side:	E	Road dista:	100 FT
Tax map:	Not Reported	Block:	Not Reported
Parcel:	Not Reported	N grid83:	150800
E grid83:	405208	Lat dec de:	39.025148
Lon dec de:	-76.939859	Issue date:	1993 416
Special fl:	Y	C1 seq:	4205
C1 recd:	1993 428	Completion:	1993 413
Total dept:	35	Num unsucc:	0
Hydrofract:	Not Reported	Grouted:	Y
Grout type:	CM	Grout top:	0
Grout bott:	13	Casing typ:	PL
Casing dia:	4	Casing dep:	15
Casing hei:	+0	Screen typ:	PL
Top screen:	15	Bottom scr:	25
Screen t 1:	PL	Top scre 1:	25
Bottom s 1:	35	Screen t 2:	Not Reported
Top scre 2:	0	Bottom s 2:	0
Screen dia:	4	Flowing we:	Not Reported
Telescopin:	Not Reported	Log type:	Not Reported
Hrs pumped:	0	Pumping ra:	0
Level befo:	25	Level duri:	0
Test pump:	Not Reported	Pump insta:	N
Install pu:	Not Reported	Capacity:	0
Pump hp:	0	Column len:	0
Closed:	Not Reported	Abandoned:	Not Reported
Abandon da:	0	Site id:	MD7000000349268

Map ID:	364		
Objectid:	349269	County let:	PG
Permit:	PG883126	Mgs id:	Not Reported
B1 seq:	5604	B1 recd:	1993 4 7
City:	BELTSVILLE	State:	MD
Zip:	20715	Driller na:	WALTER T. CONNELLY
Driller id:	MWD0462	Est gpm pr:	0
Use for wa:	Test, Observation, Monitoring	Approx dep:	40
Drill meth:	BORED	Replacemen:	N
Wapid:	Not Reported	Subdivisio:	Not Reported
Section:	Not Reported	Lot:	Not Reported
Nearest to:	COLLEGE PARK	Town dista:	1
Town direc:	NW	Road name:	CHERRY HILL RD
Road side:	E	Road dista:	100 FT
Tax map:	Not Reported	Block:	Not Reported
Parcel:	Not Reported	N grid83:	150800
E grid83:	405208	Lat dec de:	39.025148
Lon dec de:	-76.939859	Issue date:	1993 416
Special fl:	Y	C1 seq:	4206
C1 recd:	1993 428	Completion:	1993 414
Total dept:	59	Num unsucc:	0

Hydrofract:	Not Reported	Grouted:	Y
Grout type:	CM	Grout top:	0
Grout bott:	37	Casing typ:	PL
Casing dia:	4	Casing dep:	39
Casing hei:	+3	Screen typ:	PL
Top screen:	39	Bottom scr:	49
Screen t 1:	PL	Top scre 1:	49
Bottom s 1:	59	Screen t 2:	Not Reported
Top scre 2:	0	Bottom s 2:	0
Screen dia:	4	Flowing we:	Not Reported
Telescopin:	Not Reported	Log type:	Not Reported
Hrs pumped:	0	Pumping ra:	0
Level befo:	55	Level duri:	0
Test pump:	Not Reported	Pump insta:	N
Install pu:	Not Reported	Capacity:	0
Pump hp:	0	Column len:	0
Closed:	Not Reported	Abandoned:	Not Reported
Abandon da:	0	Site id:	MD7000000349269

Map ID:	364		
Objectid:	349267	County let:	PG
Permit:	PG883124	Mgs id:	Not Reported
B1 seq:	5602	B1 recd:	1993 4 7
City:	BELTSVILLE	State:	MD
Zip:	20715	Driller na:	WALTER T. CONNELLY
Driller id:	MWD0462	Est gpm pr:	0
Use for wa:	Test, Observation, Monitoring	Approx dep:	40
Drill meth:	BORED	Replacemen:	N
Wapid:	Not Reported	Subdivisio:	Not Reported
Section:	Not Reported	Lot:	Not Reported
Nearest to:	COLLEGE PARK	Town dista:	1
Town direc:	NW	Road name:	CHERRY HILL RD
Road side:	E	Road dista:	100 FT
Tax map:	Not Reported	Block:	Not Reported
Parcel:	Not Reported	N grid83:	150800
E grid83:	405208	Lat dec de:	39.025148
Lon dec de:	-76.939859	Issue date:	1993 416
Special fl:	Y	C1 seq:	4204
C1 recd:	1993 428	Completion:	1993 413
Total dept:	35	Num unsucc:	0
Hydrofract:	Not Reported	Grouted:	Y
Grout type:	CM	Grout top:	0
Grout bott:	13	Casing typ:	PL
Casing dia:	4	Casing dep:	15
Casing hei:	+0	Screen typ:	PL
Top screen:	15	Bottom scr:	25
Screen t 1:	PL	Top scre 1:	25
Bottom s 1:	35	Screen t 2:	Not Reported
Top scre 2:	0	Bottom s 2:	0
Screen dia:	4	Flowing we:	Not Reported
Telescopin:	Not Reported	Log type:	Not Reported
Hrs pumped:	0	Pumping ra:	0
Level befo:	25	Level duri:	0
Test pump:	Not Reported	Pump insta:	N
Install pu:	Not Reported	Capacity:	0
Pump hp:	0	Column len:	0
Closed:	Not Reported	Abandoned:	Not Reported
Abandon da:	0	Site id:	MD7000000349267

Map ID: 365

GEOCHECK VERSION 2.1
STATE DATABASE WELL INFORMATION

Objectid:	409294	County let:	PG
Permit:	PG940386	Mgs id:	Not Reported
B1 seq:	0438	B1 recd:	1997 922
City:	BELTSVILLE	State:	MD
Zip:	20705	Driller na:	J A PADGETT JR
Driller id:	MGD 36	Est gpm pr:	0
Use for wa:	Test, Observation, Monitoring	Approx dep:	40
Drill meth:	BORED	Replacemen:	Not Reported
Wapid:	Not Reported	Subdivisio:	Not Reported
Section:	Not Reported	Lot:	Not Reported
Nearest to:	BELTSVILLE	Town dista:	2
Town direc:	SW	Road name:	CHERRY HILL ROAD
Road side:	E	Road dista:	400 FT
Tax map:	Not Reported	Block:	Not Reported
Parcel:	Not Reported	N grid83:	150800
E grid83:	405513	Lat dec de:	39.025146
Lon dec de:	-76.936339	Issue date:	1997 924
Special fl:	Not Reported	C1 seq:	3478
C1 recd:	19971112	Completion:	1997 926
Total dept:	47	Num unsucc:	0
Hydrofract:	Not Reported	Grouted:	Y
Grout type:	CM	Grout top:	0
Grout bott:	22	Casing typ:	PL
Casing dia:	4	Casing dep:	27
Casing hei:	Not Reported	Screen typ:	PL
Top screen:	27	Bottom scr:	47
Screen t 1:	Not Reported	Top scre 1:	0
Bottom s 1:	0	Screen t 2:	Not Reported
Top scre 2:	0	Bottom s 2:	0
Screen dia:	4	Flowing we:	Not Reported
Telescopin:	Not Reported	Log type:	Not Reported
Hrs pumped:	0	Pumping ra:	0
Level befo:	0	Level duri:	0
Test pump:	Not Reported	Pump insta:	N
Install pu:	Not Reported	Capacity:	0
Pump hp:	0	Column len:	0
Closed:	Not Reported	Abandoned:	Not Reported
Abandon da:	0	Site id:	MD7000000409294

Map ID:	365		
Objectid:	409296	County let:	PG
Permit:	PG940388	Mgs id:	Not Reported
B1 seq:	0440	B1 recd:	1997 922
City:	BELTSVILLE	State:	MD
Zip:	20705	Driller na:	J A PADGETT JR
Driller id:	MGD 36	Est gpm pr:	0
Use for wa:	Test, Observation, Monitoring	Approx dep:	40
Drill meth:	BORED	Replacemen:	Not Reported
Wapid:	Not Reported	Subdivisio:	Not Reported
Section:	Not Reported	Lot:	Not Reported
Nearest to:	BELTSVILLE	Town dista:	2
Town direc:	SW	Road name:	CHERRY HILL ROAD
Road side:	E	Road dista:	440 FT
Tax map:	Not Reported	Block:	Not Reported
Parcel:	Not Reported	N grid83:	150800
E grid83:	405513	Lat dec de:	39.025146
Lon dec de:	-76.936339	Issue date:	1997 924
Special fl:	Not Reported	C1 seq:	1667
C1 recd:	19971112	Completion:	199710 2
Total dept:	28	Num unsucc:	0

Hydrofract:	Not Reported	Grouted:	Y
Grout type:	CM	Grout top:	0
Grout bott:	13	Casing typ:	PL
Casing dia:	4	Casing dep:	18
Casing hei:	Not Reported	Screen typ:	PL
Top screen:	18	Bottom scr:	28
Screen t 1:	Not Reported	Top scre 1:	0
Bottom s 1:	0	Screen t 2:	Not Reported
Top scre 2:	0	Bottom s 2:	0
Screen dia:	4	Flowing we:	Not Reported
Telescopin:	Not Reported	Log type:	Not Reported
Hrs pumped:	0	Pumping ra:	0
Level befo:	0	Level duri:	0
Test pump:	Not Reported	Pump insta:	N
Install pu:	Not Reported	Capacity:	0
Pump hp:	0	Column len:	0
Closed:	Not Reported	Abandoned:	Not Reported
Abandon da:	0	Site id:	MD7000000409296

Map ID:	365		
Objectid:	409297	County let:	PG
Permit:	PG940389	Mgs id:	Not Reported
B1 seq:	0441	B1 recd:	1997 922
City:	BELTSVILLE	State:	MD
Zip:	20705	Driller na:	J A PADGETT JR
Driller id:	MGD 36	Est gpm pr:	0
Use for wa:	Test, Observation, Monitoring	Approx dep:	80
Drill meth:	BORED	Replacemen:	Not Reported
Wapid:	Not Reported	Subdivisio:	Not Reported
Section:	Not Reported	Lot:	Not Reported
Nearest to:	BELTSVILLE	Town dista:	2
Town direc:	SW	Road name:	CHERRY HILL ROAD
Road side:	E	Road dista:	440 FT
Tax map:	Not Reported	Block:	Not Reported
Parcel:	Not Reported	N grid83:	150800
E grid83:	405513	Lat dec de:	39.025146
Lon dec de:	-76.936339	Issue date:	1997 924
Special fl:	Not Reported	C1 seq:	3473
C1 recd:	19971112	Completion:	199710 1
Total dept:	45	Num unsucc:	0
Hydrofract:	Not Reported	Grouted:	Y
Grout type:	CM	Grout top:	0
Grout bott:	30	Casing typ:	PL
Casing dia:	4	Casing dep:	35
Casing hei:	Not Reported	Screen typ:	PL
Top screen:	35	Bottom scr:	45
Screen t 1:	Not Reported	Top scre 1:	0
Bottom s 1:	0	Screen t 2:	Not Reported
Top scre 2:	0	Bottom s 2:	0
Screen dia:	4	Flowing we:	Not Reported
Telescopin:	Not Reported	Log type:	Not Reported
Hrs pumped:	0	Pumping ra:	0
Level befo:	0	Level duri:	0
Test pump:	Not Reported	Pump insta:	N
Install pu:	Not Reported	Capacity:	0
Pump hp:	0	Column len:	0
Closed:	Not Reported	Abandoned:	Not Reported
Abandon da:	0	Site id:	MD7000000409297

Map ID: 365

GEOCHECK VERSION 2.1
STATE DATABASE WELL INFORMATION

Objectid:	409293	County let:	PG
Permit:	PG940384	Mgs id:	Not Reported
B1 seq:	0442	B1 recd:	1997 922
City:	BELTSVILLE	State:	MD
Zip:	20705	Driller na:	J A PADGETT JR
Driller id:	MGD 36	Est gpm pr:	0
Use for wa:	Test, Observation, Monitoring	Approx dep:	40
Drill meth:	BORED	Replacemen:	Not Reported
Wapid:	Not Reported	Subdivisio:	Not Reported
Section:	Not Reported	Lot:	Not Reported
Nearest to:	BELTSVILLE	Town dista:	2
Town direc:	SW	Road name:	CHERRY HILL ROAD
Road side:	Not Reported	Road dista:	460 FT
Tax map:	Not Reported	Block:	Not Reported
Parcel:	Not Reported	N grid83:	150800
E grid83:	405513	Lat dec de:	39.025146
Lon dec de:	-76.936339	Issue date:	1997 924
Special fl:	Not Reported	C1 seq:	1669
C1 recd:	19971112	Completion:	1997 930
Total dept:	30	Num unsucc:	0
Hydrofract:	Not Reported	Grouted:	Y
Grout type:	CM	Grout top:	0
Grout bott:	7	Casing typ:	PL
Casing dia:	4	Casing dep:	10
Casing hei:	Not Reported	Screen typ:	PL
Top screen:	10	Bottom scr:	30
Screen t 1:	Not Reported	Top scre 1:	0
Bottom s 1:	0	Screen t 2:	Not Reported
Top scre 2:	0	Bottom s 2:	0
Screen dia:	4	Flowing we:	Not Reported
Telescopin:	Not Reported	Log type:	Not Reported
Hrs pumped:	0	Pumping ra:	0
Level befo:	0	Level duri:	0
Test pump:	Not Reported	Pump insta:	N
Install pu:	Not Reported	Capacity:	0
Pump hp:	0	Column len:	0
Closed:	Not Reported	Abandoned:	Not Reported
Abandon da:	0	Site id:	MD7000000409293

Map ID:	365		
Objectid:	469696	County let:	Not Reported
Permit:	PG940385	Mgs id:	Not Reported
B1 seq:	0443	B1 recd:	1997 922
City:	BELTSVILLE	State:	MD
Zip:	20705	Driller na:	J A PADGETT JR
Driller id:	MGD 36	Est gpm pr:	0
Use for wa:	Test, Observation, Monitoring	Approx dep:	80
Drill meth:	BORED	Replacemen:	Not Reported
Wapid:	Not Reported	Subdivisio:	Not Reported
Section:	Not Reported	Lot:	Not Reported
Nearest to:	BELTSVILLE	Town dista:	2
Town direc:	SW	Road name:	CHERRY HILL ROAD
Road side:	Not Reported	Road dista:	460 FT
Tax map:	Not Reported	Block:	Not Reported
Parcel:	Not Reported	N grid83:	150800
E grid83:	405513	Lat dec de:	39.025146
Lon dec de:	-76.936339	Issue date:	1997 924
Special fl:	Not Reported	C1 seq:	Not Reported
C1 recd:	0	Completion:	0
Total dept:	0	Num unsucc:	0

Hydrofract:	Not Reported	Grouted:	Not Reported
Grout type:	Not Reported	Grout top:	0
Grout bott:	0	Casing typ:	Not Reported
Casing dia:	0	Casing dep:	0
Casing hei:	Not Reported	Screen typ:	Not Reported
Top screen:	0	Bottom scr:	0
Screen t 1:	Not Reported	Top scre 1:	0
Bottom s 1:	0	Screen t 2:	Not Reported
Top scre 2:	0	Bottom s 2:	0
Screen dia:	0	Flowing we:	Not Reported
Telescopin:	Not Reported	Log type:	Not Reported
Hrs pumped:	0	Pumping ra:	0
Level befo:	0	Level duri:	0
Test pump:	Not Reported	Pump insta:	Not Reported
Install pu:	Not Reported	Capacity:	0
Pump hp:	0	Column len:	0
Closed:	Not Reported	Abandoned:	Not Reported
Abandon da:	0	Site id:	MD7000000469696

Map ID:	365		
Objectid:	409295	County let:	PG
Permit:	PG940387	Mgs id:	Not Reported
B1 seq:	0439	B1 recd:	1997 922
City:	BELTSVILLE	State:	MD
Zip:	20705	Driller na:	J A PADGETT JR
Driller id:	MGD 36	Est gpm pr:	0
Use for wa:	Test, Observation, Monitoring	Approx dep:	80
Drill meth:	BORED	Replacemen:	Not Reported
Wapid:	Not Reported	Subdivisio:	Not Reported
Section:	Not Reported	Lot:	Not Reported
Nearest to:	BELTSVILLE	Town dista:	2
Town direc:	SW	Road name:	CHERRY HILL ROAD
Road side:	E	Road dista:	400 FT
Tax map:	Not Reported	Block:	Not Reported
Parcel:	Not Reported	N grid83:	150800
E grid83:	405513	Lat dec de:	39.025146
Lon dec de:	-76.936339	Issue date:	1997 924
Special fl:	Not Reported	C1 seq:	1665
C1 recd:	19971112	Completion:	199710 7
Total dept:	65	Num unsucc:	0
Hydrofract:	Not Reported	Grouted:	Y
Grout type:	CM	Grout top:	0
Grout bott:	50	Casing typ:	PL
Casing dia:	4	Casing dep:	55
Casing hei:	Not Reported	Screen typ:	PL
Top screen:	55	Bottom scr:	65
Screen t 1:	Not Reported	Top scre 1:	0
Bottom s 1:	0	Screen t 2:	Not Reported
Top scre 2:	0	Bottom s 2:	0
Screen dia:	4	Flowing we:	Not Reported
Telescopin:	Not Reported	Log type:	Not Reported
Hrs pumped:	0	Pumping ra:	0
Level befo:	0	Level duri:	0
Test pump:	Not Reported	Pump insta:	N
Install pu:	Not Reported	Capacity:	0
Pump hp:	0	Column len:	0
Closed:	Not Reported	Abandoned:	Not Reported
Abandon da:	0	Site id:	MD7000000409295

Map ID: 366

GEOCHECK VERSION 2.1
STATE DATABASE WELL INFORMATION

Objectid:	408861	County let:	PG
Permit:	PG940598	Mgs id:	Not Reported
B1 seq:	7627	B1 recd:	1998 2 9
City:	ANNAPOLIS JUN	State:	MD
Zip:	20701	Driller na:	PAUL J SUIT
Driller id:	MWD 413	Est gpm pr:	0
Use for wa:	Test, Observation, Monitoring	Approx dep:	25
Drill meth:	DR-POINT	Replacemen:	N
Wapid:	Not Reported	Subdivisio:	BELTSVILLE 10401 RHO
Section:	Not Reported	Lot:	Not Reported
Nearest to:	BELTSVILLE	Town dista:	Not Reported
Town direc:	S	Road name:	10401 RHODE ISLAND A
Road side:	E	Road dista:	200 FT
Tax map:	Not Reported	Block:	Not Reported
Parcel:	Not Reported	N grid83:	150800
E grid83:	407037	Lat dec de:	39.025136
Lon dec de:	-76.918739	Issue date:	1998 211
Special fl:	Not Reported	C1 seq:	9700
C1 recd:	1998 219	Completion:	1998 212
Total dept:	20	Num unsucc:	0
Hydrofract:	Not Reported	Grouted:	Not Reported
Grout type:	BC	Grout top:	0
Grout bott:	20	Casing typ:	Not Reported
Casing dia:	0	Casing dep:	0
Casing hei:	Not Reported	Screen typ:	Not Reported
Top screen:	0	Bottom scr:	0
Screen t 1:	Not Reported	Top scre 1:	0
Bottom s 1:	0	Screen t 2:	Not Reported
Top scre 2:	0	Bottom s 2:	0
Screen dia:	0	Flowing we:	Not Reported
Telescopin:	Not Reported	Log type:	Not Reported
Hrs pumped:	0	Pumping ra:	0
Level befo:	0	Level duri:	0
Test pump:	Not Reported	Pump insta:	Not Reported
Install pu:	Not Reported	Capacity:	0
Pump hp:	0	Column len:	0
Closed:	Not Reported	Abandoned:	Not Reported
Abandon da:	0	Site id:	MD7000000408861

Map ID:	366		
Objectid:	530260	County let:	Not Reported
Permit:	PG952080	Mgs id:	Not Reported
B1 seq:	8921	B1 recd:	20081110
City:	BIRMINGHAM	State:	AL
Zip:	35213	Driller na:	STEPHEN DELOSH
Driller id:	MGD 119	Est gpm pr:	0
Use for wa:	Test, Observation, Monitoring	Approx dep:	35
Drill meth:	BORED	Replacemen:	N
Wapid:	Not Reported	Subdivisio:	9300
Section:	Not Reported	Lot:	Not Reported
Nearest to:	BELTSVILLE	Town dista:	1
Town direc:	SW	Road name:	10405 BALTIMORE AVE
Road side:	Not Reported	Road dista:	300 FT
Tax map:	18	Block:	Not Reported
Parcel:	Not Reported	N grid83:	150800
E grid83:	407037	Lat dec de:	39.025136
Lon dec de:	-76.918739	Issue date:	200811 5
Special fl:	Not Reported	C1 seq:	7648
C1 recd:	2009 1 5	Completion:	20081119
Total dept:	28	Num unsucc:	0

Hydrofract:	N	Grouted:	Y
Grout type:	BC	Grout top:	0
Grout bott:	6	Casing typ:	PL
Casing dia:	4	Casing dep:	8
Casing hei:	Not Reported	Screen typ:	PL
Top screen:	8	Bottom scr:	28
Screen t 1:	Not Reported	Top scre 1:	0
Bottom s 1:	0	Screen t 2:	Not Reported
Top scre 2:	0	Bottom s 2:	0
Screen dia:	4	Flowing we:	Not Reported
Telescopin:	Not Reported	Log type:	Not Reported
Hrs pumped:	1	Pumping ra:	1
Level befo:	1	Level duri:	1
Test pump:	Not Reported	Pump insta:	N
Install pu:	Not Reported	Capacity:	0
Pump hp:	0	Column len:	0
Closed:	Not Reported	Abandoned:	Y
Abandon da:	20091030	Site id:	MD7000000530260

Map ID:	366		
Objectid:	410377	County let:	PG
Permit:	PG940622	Mgs id:	Not Reported
B1 seq:	0539	B1 recd:	1998 320
City:	ANNAPOLIS JCT	State:	MD
Zip:	20701	Driller na:	STANLEY L COHEN
Driller id:	MGD 31	Est gpm pr:	0
Use for wa:	Test, Observation, Monitoring	Approx dep:	20
Drill meth:	Not Reported	Replacemen:	N
Wapid:	Not Reported	Subdivisio:	Not Reported
Section:	Not Reported	Lot:	Not Reported
Nearest to:	BELTSVILLE	Town dista:	Not Reported
Town direc:	T	Road name:	SUNNYSIDE AVE
Road side:	N	Road dista:	200 FT
Tax map:	Not Reported	Block:	Not Reported
Parcel:	Not Reported	N grid83:	150800
E grid83:	407037	Lat dec de:	39.025136
Lon dec de:	-76.918739	Issue date:	1998 325
Special fl:	Not Reported	C1 seq:	9780
C1 recd:	1998 5 6	Completion:	1998 327
Total dept:	25	Num unsucc:	0
Hydrofract:	N	Grouted:	Y
Grout type:	BC	Grout top:	0
Grout bott:	25	Casing typ:	Not Reported
Casing dia:	0	Casing dep:	0
Casing hei:	Not Reported	Screen typ:	Not Reported
Top screen:	0	Bottom scr:	0
Screen t 1:	Not Reported	Top scre 1:	0
Bottom s 1:	0	Screen t 2:	Not Reported
Top scre 2:	0	Bottom s 2:	0
Screen dia:	0	Flowing we:	Not Reported
Telescopin:	Not Reported	Log type:	Not Reported
Hrs pumped:	0	Pumping ra:	0
Level befo:	0	Level duri:	0
Test pump:	Not Reported	Pump insta:	N
Install pu:	Not Reported	Capacity:	0
Pump hp:	0	Column len:	0
Closed:	Not Reported	Abandoned:	Not Reported
Abandon da:	0	Site id:	MD7000000410377

Map ID: 366

GEOCHECK VERSION 2.1
STATE DATABASE WELL INFORMATION

Objectid:	530262	County let:	Not Reported
Permit:	PG952082	Mgs id:	Not Reported
B1 seq:	8923	B1 recd:	20081110
City:	BIRMINGHAM	State:	AL
Zip:	35213	Driller na:	STEPHEN DELOSH
Driller id:	MGD 119	Est gpm pr:	0
Use for wa:	Test, Observation, Monitoring	Approx dep:	35
Drill meth:	BORED	Replacemen:	N
Wapid:	Not Reported	Subdivisio:	9300
Section:	Not Reported	Lot:	Not Reported
Nearest to:	BELTSVILLE	Town dista:	1
Town direc:	SW	Road name:	10405 BALTIMORE AVE
Road side:	Not Reported	Road dista:	120 FT
Tax map:	18	Block:	Not Reported
Parcel:	Not Reported	N grid83:	150800
E grid83:	407037	Lat dec de:	39.025136
Lon dec de:	-76.918739	Issue date:	200811 5
Special fl:	Not Reported	C1 seq:	7415
C1 recd:	2009 1 5	Completion:	200812 4
Total dept:	66	Num unsucc:	0
Hydrofract:	N	Grouted:	Y
Grout type:	BC	Grout top:	0
Grout bott:	44	Casing typ:	PL
Casing dia:	4	Casing dep:	46
Casing hei:	Not Reported	Screen typ:	PL
Top screen:	46	Bottom scr:	66
Screen t 1:	Not Reported	Top scre 1:	0
Bottom s 1:	0	Screen t 2:	Not Reported
Top scre 2:	0	Bottom s 2:	0
Screen dia:	4	Flowing we:	Not Reported
Telescopin:	Not Reported	Log type:	Not Reported
Hrs pumped:	1	Pumping ra:	1
Level befo:	1	Level duri:	1
Test pump:	Not Reported	Pump insta:	N
Install pu:	Not Reported	Capacity:	0
Pump hp:	0	Column len:	0
Closed:	Not Reported	Abandoned:	Y
Abandon da:	20091030	Site id:	MD7000000530262

Map ID:	366		
Objectid:	410356	County let:	PG
Permit:	PG940625	Mgs id:	Not Reported
B1 seq:	0541	B1 recd:	1998 320
City:	ANNAPOLIS JCT	State:	MD
Zip:	20701	Driller na:	STANLEY L COHEN
Driller id:	MGD 31	Est gpm pr:	0
Use for wa:	Test, Observation, Monitoring	Approx dep:	20
Drill meth:	Not Reported	Replacemen:	N
Wapid:	Not Reported	Subdivisio:	Not Reported
Section:	Not Reported	Lot:	Not Reported
Nearest to:	BELTSVILLE	Town dista:	Not Reported
Town direc:	T	Road name:	SUNNYSIDE AVE
Road side:	N	Road dista:	400 FT
Tax map:	Not Reported	Block:	Not Reported
Parcel:	Not Reported	N grid83:	150800
E grid83:	407037	Lat dec de:	39.025136
Lon dec de:	-76.918739	Issue date:	1998 325
Special fl:	Not Reported	C1 seq:	4353
C1 recd:	1998 5 6	Completion:	1998 327
Total dept:	25	Num unsucc:	0

Hydrofract:	Not Reported	Grouted:	Y
Grout type:	BC	Grout top:	0
Grout bott:	25	Casing typ:	Not Reported
Casing dia:	0	Casing dep:	0
Casing hei:	Not Reported	Screen typ:	Not Reported
Top screen:	0	Bottom scr:	0
Screen t 1:	Not Reported	Top scre 1:	0
Bottom s 1:	0	Screen t 2:	Not Reported
Top scre 2:	0	Bottom s 2:	0
Screen dia:	0	Flowing we:	Not Reported
Telescopin:	Not Reported	Log type:	Not Reported
Hrs pumped:	0	Pumping ra:	0
Level befo:	0	Level duri:	0
Test pump:	Not Reported	Pump insta:	N
Install pu:	Not Reported	Capacity:	0
Pump hp:	0	Column len:	0
Closed:	Not Reported	Abandoned:	Not Reported
Abandon da:	0	Site id:	MD7000000410356

Map ID:	366		
Objectid:	410354	County let:	PG
Permit:	PG940624	Mgs id:	Not Reported
B1 seq:	0542	B1 recd:	1998 320
City:	ANNAPOLIS JCT	State:	MD
Zip:	20701	Driller na:	STANLEY L COHEN
Driller id:	MGD 31	Est gpm pr:	0
Use for wa:	Test, Observation, Monitoring	Approx dep:	20
Drill meth:	Not Reported	Replacemen:	N
Wapid:	Not Reported	Subdivisio:	Not Reported
Section:	Not Reported	Lot:	Not Reported
Nearest to:	BELTSVILLE	Town dista:	Not Reported
Town direc:	T	Road name:	SUNNYSIDE AVE
Road side:	N	Road dista:	500 FT
Tax map:	Not Reported	Block:	Not Reported
Parcel:	Not Reported	N grid83:	150800
E grid83:	407037	Lat dec de:	39.025136
Lon dec de:	-76.918739	Issue date:	1998 325
Special fl:	Not Reported	C1 seq:	9778
C1 recd:	1998 5 6	Completion:	1998 327
Total dept:	25	Num unsucc:	0
Hydrofract:	N	Grouted:	Y
Grout type:	BC	Grout top:	0
Grout bott:	25	Casing typ:	Not Reported
Casing dia:	0	Casing dep:	0
Casing hei:	Not Reported	Screen typ:	Not Reported
Top screen:	0	Bottom scr:	0
Screen t 1:	Not Reported	Top scre 1:	0
Bottom s 1:	0	Screen t 2:	Not Reported
Top scre 2:	0	Bottom s 2:	0
Screen dia:	0	Flowing we:	Not Reported
Telescopin:	Not Reported	Log type:	Not Reported
Hrs pumped:	0	Pumping ra:	0
Level befo:	0	Level duri:	0
Test pump:	Not Reported	Pump insta:	N
Install pu:	Not Reported	Capacity:	0
Pump hp:	0	Column len:	0
Closed:	Not Reported	Abandoned:	Not Reported
Abandon da:	0	Site id:	MD7000000410354

Map ID: 366

GEOCHECK VERSION 2.1
STATE DATABASE WELL INFORMATION

Objectid:	410376	County let:	PG
Permit:	PG940621	Mgs id:	Not Reported
B1 seq:	0538	B1 recd:	1998 320
City:	ANNAPOLIS JCT	State:	MD
Zip:	20701	Driller na:	STANLEY L COHEN
Driller id:	MGD 31	Est gpm pr:	0
Use for wa:	Test, Observation, Monitoring	Approx dep:	20
Drill meth:	Not Reported	Replacemen:	N
Wapid:	Not Reported	Subdivisio:	Not Reported
Section:	Not Reported	Lot:	Not Reported
Nearest to:	BELTSVILLE	Town dista:	Not Reported
Town direc:	T	Road name:	SUNNYSIDE AVE
Road side:	N	Road dista:	100 FT
Tax map:	Not Reported	Block:	Not Reported
Parcel:	Not Reported	N grid83:	150800
E grid83:	407037	Lat dec de:	39.025136
Lon dec de:	-76.918739	Issue date:	1998 325
Special fl:	Not Reported	C1 seq:	9779
C1 recd:	1998 5 6	Completion:	1998 327
Total dept:	36	Num unsucc:	0
Hydrofract:	N	Grouted:	Y
Grout type:	BC	Grout top:	0
Grout bott:	36	Casing typ:	Not Reported
Casing dia:	0	Casing dep:	0
Casing hei:	Not Reported	Screen typ:	Not Reported
Top screen:	0	Bottom scr:	0
Screen t 1:	Not Reported	Top scre 1:	0
Bottom s 1:	0	Screen t 2:	Not Reported
Top scre 2:	0	Bottom s 2:	0
Screen dia:	0	Flowing we:	Not Reported
Telescopin:	Not Reported	Log type:	Not Reported
Hrs pumped:	1	Pumping ra:	1
Level befo:	36	Level duri:	36
Test pump:	O	Pump insta:	N
Install pu:	Not Reported	Capacity:	0
Pump hp:	0	Column len:	0
Closed:	Not Reported	Abandoned:	Not Reported
Abandon da:	0	Site id:	MD7000000410376

Map ID:	366		
Objectid:	530261	County let:	Not Reported
Permit:	PG952081	Mgs id:	Not Reported
B1 seq:	8922	B1 recd:	20081110
City:	BIRMINGHAM	State:	AL
Zip:	35213	Driller na:	STEPHEN DELOSH
Driller id:	MGD 119	Est gpm pr:	0
Use for wa:	Test, Observation, Monitoring	Approx dep:	35
Drill meth:	BORED	Replacemen:	N
Wapid:	Not Reported	Subdivisio:	9300
Section:	Not Reported	Lot:	Not Reported
Nearest to:	BELTSVILLE	Town dista:	1
Town direc:	SW	Road name:	10405 BALTIMORE AVE
Road side:	Not Reported	Road dista:	130 FT
Tax map:	18	Block:	Not Reported
Parcel:	Not Reported	N grid83:	150800
E grid83:	407037	Lat dec de:	39.025136
Lon dec de:	-76.918739	Issue date:	200811 5
Special fl:	Not Reported	C1 seq:	8495
C1 recd:	2009 1 5	Completion:	20081125
Total dept:	61	Num unsucc:	0

Hydrofract:	N	Grouted:	Y
Grout type:	BC	Grout top:	0
Grout bott:	38	Casing typ:	PL
Casing dia:	4	Casing dep:	40
Casing hei:	Not Reported	Screen typ:	PL
Top screen:	41	Bottom scr:	61
Screen t 1:	Not Reported	Top scre 1:	0
Bottom s 1:	0	Screen t 2:	Not Reported
Top scre 2:	0	Bottom s 2:	0
Screen dia:	4	Flowing we:	Not Reported
Telescopin:	Not Reported	Log type:	Not Reported
Hrs pumped:	1	Pumping ra:	1
Level befo:	1	Level duri:	1
Test pump:	Not Reported	Pump insta:	N
Install pu:	Not Reported	Capacity:	0
Pump hp:	0	Column len:	0
Closed:	Not Reported	Abandoned:	Y
Abandon da:	20091030	Site id:	MD7000000530261

Map ID:	366		
Objectid:	257260	County let:	PG
Permit:	PG811994	Mgs id:	Not Reported
B1 seq:	Not Reported	B1 recd:	1988 510
City:	BELTSVILLE	State:	MD
Zip:	Not Reported	Driller na:	ANTHONY R. D'AMIANO
Driller id:	MWD0000	Est gpm pr:	0
Use for wa:	Test, Observation, Monitoring	Approx dep:	30
Drill meth:	AIR-ROT	Replacemen:	N
Wapid:	Not Reported	Subdivisio:	Not Reported
Section:	Not Reported	Lot:	Not Reported
Nearest to:	Not Reported	Town dista:	Not Reported
Town direc:	S	Road name:	BALTIMORE AVE
Road side:	N	Road dista:	100 FT
Tax map:	Not Reported	Block:	Not Reported
Parcel:	Not Reported	N grid83:	150800
E grid83:	407037	Lat dec de:	39.025136
Lon dec de:	-76.918739	Issue date:	1988 429
Special fl:	Not Reported	C1 seq:	Not Reported
C1 recd:	1988 620	Completion:	1988 415
Total dept:	32	Num unsucc:	0
Hydrofract:	Not Reported	Grouted:	Y
Grout type:	BC	Grout top:	0
Grout bott:	12	Casing typ:	PL
Casing dia:	4	Casing dep:	12
Casing hei:	+01	Screen typ:	PL
Top screen:	12	Bottom scr:	32
Screen t 1:	Not Reported	Top scre 1:	0
Bottom s 1:	0	Screen t 2:	Not Reported
Top scre 2:	0	Bottom s 2:	0
Screen dia:	4	Flowing we:	Not Reported
Telescopin:	Not Reported	Log type:	Not Reported
Hrs pumped:	0	Pumping ra:	0
Level befo:	0	Level duri:	0
Test pump:	O	Pump insta:	Not Reported
Install pu:	Not Reported	Capacity:	0
Pump hp:	0	Column len:	0
Closed:	Not Reported	Abandoned:	Not Reported
Abandon da:	0	Site id:	MD7000000257260

Map ID: 366

GEOCHECK VERSION 2.1
STATE DATABASE WELL INFORMATION

Objectid:	410352	County let:	PG
Permit:	PG940623	Mgs id:	Not Reported
B1 seq:	0540	B1 recd:	1998 320
City:	ANNAPOLIS JCT	State:	MD
Zip:	20701	Driller na:	STANLEY L COHEN
Driller id:	MGD 31	Est gpm pr:	0
Use for wa:	Test, Observation, Monitoring	Approx dep:	20
Drill meth:	Not Reported	Replacemen:	N
Wapid:	Not Reported	Subdivisio:	Not Reported
Section:	Not Reported	Lot:	Not Reported
Nearest to:	BELTSVILLE	Town dista:	Not Reported
Town direc:	T	Road name:	SUNNYSIDE AVE
Road side:	N	Road dista:	200 FT
Tax map:	Not Reported	Block:	Not Reported
Parcel:	Not Reported	N grid83:	150800
E grid83:	407037	Lat dec de:	39.025136
Lon dec de:	-76.918739	Issue date:	1998 325
Special fl:	Not Reported	C1 seq:	9781
C1 recd:	1998 5 6	Completion:	1998 327
Total dept:	25	Num unsucc:	0
Hydrofract:	N	Grouted:	Y
Grout type:	BC	Grout top:	0
Grout bott:	25	Casing typ:	Not Reported
Casing dia:	0	Casing dep:	0
Casing hei:	Not Reported	Screen typ:	Not Reported
Top screen:	0	Bottom scr:	0
Screen t 1:	Not Reported	Top scre 1:	0
Bottom s 1:	0	Screen t 2:	Not Reported
Top scre 2:	0	Bottom s 2:	0
Screen dia:	0	Flowing we:	Not Reported
Telescopin:	Not Reported	Log type:	Not Reported
Hrs pumped:	0	Pumping ra:	0
Level befo:	0	Level duri:	0
Test pump:	Not Reported	Pump insta:	N
Install pu:	Not Reported	Capacity:	0
Pump hp:	0	Column len:	0
Closed:	Not Reported	Abandoned:	Not Reported
Abandon da:	0	Site id:	MD7000000410352

Map ID:	366		
Objectid:	530263	County let:	Not Reported
Permit:	PG952083	Mgs id:	Not Reported
B1 seq:	8924	B1 recd:	20081110
City:	BIRMINGHAM	State:	AL
Zip:	35213	Driller na:	STEPHEN DELOSH
Driller id:	MGD 119	Est gpm pr:	0
Use for wa:	Test, Observation, Monitoring	Approx dep:	35
Drill meth:	BORED	Replacemen:	N
Wapid:	Not Reported	Subdivisio:	9300
Section:	Not Reported	Lot:	Not Reported
Nearest to:	BELTSVILLE	Town dista:	1
Town direc:	SW	Road name:	10405 BALTIMORE AVE
Road side:	Not Reported	Road dista:	65 FT
Tax map:	18	Block:	Not Reported
Parcel:	Not Reported	N grid83:	150800
E grid83:	407037	Lat dec de:	39.025136
Lon dec de:	-76.918739	Issue date:	200811 5
Special fl:	Not Reported	C1 seq:	7609
C1 recd:	2009 1 5	Completion:	20081120
Total dept:	28	Num unsucc:	0

Hydrofract:	N	Grouted:	Y
Grout type:	BC	Grout top:	0
Grout bott:	6	Casing typ:	PL
Casing dia:	4	Casing dep:	8
Casing hei:	Not Reported	Screen typ:	PL
Top screen:	8	Bottom scr:	28
Screen t 1:	Not Reported	Top scre 1:	0
Bottom s 1:	0	Screen t 2:	Not Reported
Top scre 2:	0	Bottom s 2:	0
Screen dia:	4	Flowing we:	Not Reported
Telescopin:	Not Reported	Log type:	Not Reported
Hrs pumped:	1	Pumping ra:	1
Level befo:	1	Level duri:	1
Test pump:	Not Reported	Pump insta:	N
Install pu:	Not Reported	Capacity:	0
Pump hp:	0	Column len:	0
Closed:	Not Reported	Abandoned:	Y
Abandon da:	20091030	Site id:	MD7000000530263

Map ID:	366		
Objectid:	530264	County let:	Not Reported
Permit:	PG952084	Mgs id:	Not Reported
B1 seq:	8925	B1 recd:	20081110
City:	BIRMINGHAM	State:	AL
Zip:	35213	Driller na:	STEPHEN DELOSH
Driller id:	MGD 119	Est gpm pr:	0
Use for wa:	Test, Observation, Monitoring	Approx dep:	35
Drill meth:	BORED	Replacemen:	N
Wapid:	Not Reported	Subdivisio:	9300
Section:	Not Reported	Lot:	Not Reported
Nearest to:	BELTSVILLE	Town dista:	1
Town direc:	SW	Road name:	10405 BALTIMORE AVE
Road side:	Not Reported	Road dista:	45 FT
Tax map:	18	Block:	Not Reported
Parcel:	Not Reported	N grid83:	150800
E grid83:	407037	Lat dec de:	39.025136
Lon dec de:	-76.918739	Issue date:	200811 5
Special fl:	Not Reported	C1 seq:	7608
C1 recd:	2009 1 5	Completion:	20081120
Total dept:	22	Num unsucc:	0
Hydrofract:	N	Grouted:	Y
Grout type:	BC	Grout top:	0
Grout bott:	1	Casing typ:	PL
Casing dia:	4	Casing dep:	2
Casing hei:	Not Reported	Screen typ:	PL
Top screen:	2	Bottom scr:	20
Screen t 1:	Not Reported	Top scre 1:	0
Bottom s 1:	0	Screen t 2:	Not Reported
Top scre 2:	0	Bottom s 2:	0
Screen dia:	4	Flowing we:	Not Reported
Telescopin:	Not Reported	Log type:	Not Reported
Hrs pumped:	1	Pumping ra:	1
Level befo:	1	Level duri:	1
Test pump:	Not Reported	Pump insta:	N
Install pu:	Not Reported	Capacity:	0
Pump hp:	0	Column len:	0
Closed:	Not Reported	Abandoned:	Y
Abandon da:	20091030	Site id:	MD7000000530264

Map ID: 366

GEOCHECK VERSION 2.1
STATE DATABASE WELL INFORMATION

Objectid:	530265	County let:	Not Reported
Permit:	PG952085	Mgs id:	Not Reported
B1 seq:	8926	B1 recd:	20081110
City:	BIRMINGHAM	State:	AL
Zip:	35213	Driller na:	STEPHEN DELOSH
Driller id:	MGD 119	Est gpm pr:	0
Use for wa:	Test, Observation, Monitoring	Approx dep:	35
Drill meth:	BORED	Replacemen:	N
Wapid:	Not Reported	Subdivisio:	9300
Section:	Not Reported	Lot:	Not Reported
Nearest to:	BELTSVILLE	Town dista:	1
Town direc:	SW	Road name:	10405 SUNNYSIDE AVE
Road side:	Not Reported	Road dista:	50 FT
Tax map:	18	Block:	Not Reported
Parcel:	Not Reported	N grid83:	150800
E grid83:	407037	Lat dec de:	39.025136
Lon dec de:	-76.918739	Issue date:	200811 5
Special fl:	Not Reported	C1 seq:	7610
C1 recd:	2009 1 5	Completion:	20081118
Total dept:	19	Num unsucc:	0
Hydrofract:	N	Grouted:	Y
Grout type:	BC	Grout top:	0
Grout bott:	2	Casing typ:	PL
Casing dia:	4	Casing dep:	4
Casing hei:	Not Reported	Screen typ:	PL
Top screen:	4	Bottom scr:	19
Screen t 1:	Not Reported	Top scre 1:	0
Bottom s 1:	0	Screen t 2:	Not Reported
Top scre 2:	0	Bottom s 2:	0
Screen dia:	4	Flowing we:	Not Reported
Telescopin:	Not Reported	Log type:	Not Reported
Hrs pumped:	1	Pumping ra:	1
Level befo:	1	Level duri:	1
Test pump:	Not Reported	Pump insta:	N
Install pu:	Not Reported	Capacity:	0
Pump hp:	0	Column len:	0
Closed:	Not Reported	Abandoned:	Y
Abandon da:	20091030	Site id:	MD7000000530265

Map ID:	366		
Objectid:	408862	County let:	PG
Permit:	PG940599	Mgs id:	Not Reported
B1 seq:	7630	B1 recd:	1998 2 9
City:	ANNAPOLIS JUN	State:	MD
Zip:	20701	Driller na:	PAUL J SUIT
Driller id:	MWD 413	Est gpm pr:	0
Use for wa:	Test, Observation, Monitoring	Approx dep:	25
Drill meth:	DR-POINT	Replacemen:	N
Wapid:	Not Reported	Subdivisio:	BELTSVILLE 10401 RHO
Section:	Not Reported	Lot:	Not Reported
Nearest to:	BELTSVILLE	Town dista:	Not Reported
Town direc:	Not Reported	Road name:	RHODE ISLAND AVE
Road side:	E	Road dista:	500 FT
Tax map:	Not Reported	Block:	Not Reported
Parcel:	Not Reported	N grid83:	150800
E grid83:	407037	Lat dec de:	39.025136
Lon dec de:	-76.918739	Issue date:	1998 211
Special fl:	Not Reported	C1 seq:	9701
C1 recd:	1998 219	Completion:	1998 212
Total dept:	20	Num unsucc:	0

Hydrofract:	Not Reported	Grouted:	Not Reported
Grout type:	BC	Grout top:	0
Grout bott:	20	Casing typ:	Not Reported
Casing dia:	0	Casing dep:	0
Casing hei:	Not Reported	Screen typ:	Not Reported
Top screen:	0	Bottom scr:	0
Screen t 1:	Not Reported	Top scre 1:	0
Bottom s 1:	0	Screen t 2:	Not Reported
Top scre 2:	0	Bottom s 2:	0
Screen dia:	0	Flowing we:	Not Reported
Telescopin:	Not Reported	Log type:	Not Reported
Hrs pumped:	0	Pumping ra:	0
Level befo:	0	Level duri:	0
Test pump:	Not Reported	Pump insta:	Not Reported
Install pu:	Not Reported	Capacity:	0
Pump hp:	0	Column len:	0
Closed:	Not Reported	Abandoned:	Not Reported
Abandon da:	0	Site id:	MD7000000408862

Map ID:	367		
Objectid:	257704	County let:	PG
Permit:	PG880164	Mgs id:	Not Reported
B1 seq:	Not Reported	B1 recd:	1989 4 3
City:	BELTSVILLE	State:	MD
Zip:	20705	Driller na:	MICHAEL W HUBER
Driller id:	MWD0000	Est gpm pr:	0
Use for wa:	Test, Observation, Monitoring	Approx dep:	40
Drill meth:	BORED	Replacemen:	N
Wapid:	Not Reported	Subdivisio:	Not Reported
Section:	Not Reported	Lot:	Not Reported
Nearest to:	Not Reported	Town dista:	Not Reported
Town direc:	S	Road name:	TUCKER STREET
Road side:	N	Road dista:	150 FT
Tax map:	Not Reported	Block:	Not Reported
Parcel:	Not Reported	N grid83:	150800
E grid83:	407341	Lat dec de:	39.025133
Lon dec de:	-76.915219	Issue date:	1989 322
Special fl:	Not Reported	C1 seq:	Not Reported
C1 recd:	1989 518	Completion:	1989 330
Total dept:	41	Num unsucc:	0
Hydrofract:	Not Reported	Grouted:	Y
Grout type:	CM	Grout top:	0
Grout bott:	28	Casing typ:	PL
Casing dia:	4	Casing dep:	31
Casing hei:	+02	Screen typ:	PL
Top screen:	31	Bottom scr:	41
Screen t 1:	Not Reported	Top scre 1:	0
Bottom s 1:	0	Screen t 2:	Not Reported
Top scre 2:	0	Bottom s 2:	0
Screen dia:	4	Flowing we:	Not Reported
Telescopin:	Not Reported	Log type:	Not Reported
Hrs pumped:	0	Pumping ra:	0
Level befo:	0	Level duri:	0
Test pump:	O	Pump insta:	Not Reported
Install pu:	Not Reported	Capacity:	0
Pump hp:	0	Column len:	0
Closed:	Not Reported	Abandoned:	Not Reported
Abandon da:	0	Site id:	MD7000000257704

Map ID: 367

GEOCHECK VERSION 2.1
STATE DATABASE WELL INFORMATION

Objectid:	257705	County let:	PG
Permit:	PG880165	Mgs id:	Not Reported
B1 seq:	Not Reported	B1 recd:	1989 4 3
City:	BELTSVILLE	State:	MD
Zip:	20705	Driller na:	MICHAEL W HUBER
Driller id:	MWD0000	Est gpm pr:	0
Use for wa:	Test, Observation, Monitoring	Approx dep:	40
Drill meth:	BORED	Replacemen:	N
Wapid:	Not Reported	Subdivisio:	Not Reported
Section:	Not Reported	Lot:	Not Reported
Nearest to:	Not Reported	Town dista:	Not Reported
Town direc:	S	Road name:	TUCKER STREET
Road side:	N	Road dista:	146 FT
Tax map:	Not Reported	Block:	Not Reported
Parcel:	Not Reported	N grid83:	150800
E grid83:	407341	Lat dec de:	39.025133
Lon dec de:	-76.915219	Issue date:	1989 322
Special fl:	Not Reported	C1 seq:	Not Reported
C1 recd:	1989 518	Completion:	1989 331
Total dept:	40	Num unsucc:	0
Hydrofract:	Not Reported	Grouted:	Y
Grout type:	CM	Grout top:	0
Grout bott:	26	Casing typ:	PL
Casing dia:	4	Casing dep:	30
Casing hei:	+02	Screen typ:	PL
Top screen:	30	Bottom scr:	40
Screen t 1:	Not Reported	Top scre 1:	0
Bottom s 1:	0	Screen t 2:	Not Reported
Top scre 2:	0	Bottom s 2:	0
Screen dia:	4	Flowing we:	Not Reported
Telescopin:	Not Reported	Log type:	Not Reported
Hrs pumped:	0	Pumping ra:	0
Level befo:	0	Level duri:	0
Test pump:	O	Pump insta:	Not Reported
Install pu:	Not Reported	Capacity:	0
Pump hp:	0	Column len:	0
Closed:	Not Reported	Abandoned:	Not Reported
Abandon da:	0	Site id:	MD7000000257705

Map ID:	367		
Objectid:	257702	County let:	PG
Permit:	PG880162	Mgs id:	Not Reported
B1 seq:	Not Reported	B1 recd:	1989 4 3
City:	BELTSVILLE	State:	MD
Zip:	20705	Driller na:	MICHAEL W HUBER
Driller id:	MWD0000	Est gpm pr:	0
Use for wa:	Test, Observation, Monitoring	Approx dep:	40
Drill meth:	BORED	Replacemen:	N
Wapid:	Not Reported	Subdivisio:	Not Reported
Section:	Not Reported	Lot:	Not Reported
Nearest to:	Not Reported	Town dista:	Not Reported
Town direc:	S	Road name:	TUCKER STREET
Road side:	N	Road dista:	75 FT
Tax map:	Not Reported	Block:	Not Reported
Parcel:	Not Reported	N grid83:	150800
E grid83:	407341	Lat dec de:	39.025133
Lon dec de:	-76.915219	Issue date:	1989 322
Special fl:	Not Reported	C1 seq:	Not Reported
C1 recd:	1989 518	Completion:	1989 330
Total dept:	44	Num unsucc:	0

Hydrofract:	Not Reported	Grouted:	Y
Grout type:	CM	Grout top:	0
Grout bott:	30	Casing typ:	PL
Casing dia:	4	Casing dep:	34
Casing hei:	+02	Screen typ:	PL
Top screen:	34	Bottom scr:	44
Screen t 1:	Not Reported	Top scre 1:	0
Bottom s 1:	0	Screen t 2:	Not Reported
Top scre 2:	0	Bottom s 2:	0
Screen dia:	4	Flowing we:	Not Reported
Telescopin:	Not Reported	Log type:	Not Reported
Hrs pumped:	0	Pumping ra:	0
Level befo:	0	Level duri:	0
Test pump:	O	Pump insta:	Not Reported
Install pu:	Not Reported	Capacity:	0
Pump hp:	0	Column len:	0
Closed:	Not Reported	Abandoned:	Not Reported
Abandon da:	0	Site id:	MD7000000257702

Map ID:	367		
Objectid:	257703	County let:	PG
Permit:	PG880163	Mgs id:	Not Reported
B1 seq:	Not Reported	B1 recd:	1989 4 3
City:	BELTSVILLE	State:	MD
Zip:	20705	Driller na:	MICHAEL W HUBER
Driller id:	MWD0000	Est gpm pr:	0
Use for wa:	Test, Observation, Monitoring	Approx dep:	40
Drill meth:	BORED	Replacemen:	N
Wapid:	Not Reported	Subdivisio:	Not Reported
Section:	Not Reported	Lot:	Not Reported
Nearest to:	Not Reported	Town dista:	Not Reported
Town direc:	S	Road name:	TUCKER STREET
Road side:	N	Road dista:	175 FT
Tax map:	Not Reported	Block:	Not Reported
Parcel:	Not Reported	N grid83:	150800
E grid83:	407341	Lat dec de:	39.025133
Lon dec de:	-76.915219	Issue date:	1989 322
Special fl:	Not Reported	C1 seq:	Not Reported
C1 recd:	1989 518	Completion:	1989 329
Total dept:	44	Num unsucc:	0
Hydrofract:	Not Reported	Grouted:	Y
Grout type:	CM	Grout top:	0
Grout bott:	30	Casing typ:	PL
Casing dia:	4	Casing dep:	34
Casing hei:	+02	Screen typ:	PL
Top screen:	34	Bottom scr:	44
Screen t 1:	Not Reported	Top scre 1:	0
Bottom s 1:	0	Screen t 2:	Not Reported
Top scre 2:	0	Bottom s 2:	0
Screen dia:	4	Flowing we:	Not Reported
Telescopin:	Not Reported	Log type:	Not Reported
Hrs pumped:	0	Pumping ra:	0
Level befo:	0	Level duri:	0
Test pump:	O	Pump insta:	Not Reported
Install pu:	Not Reported	Capacity:	0
Pump hp:	0	Column len:	0
Closed:	Not Reported	Abandoned:	Not Reported
Abandon da:	0	Site id:	MD7000000257703

Map ID: 368

GEOCHECK VERSION 2.1
STATE DATABASE WELL INFORMATION

Objectid:	371134	County let:	PG
Permit:	PG881689	Mgs id:	Not Reported
B1 seq:	0785	B1 recd:	1991 221
City:	BELTSVILLE	State:	MD
Zip:	20705	Driller na:	PAUL SUIT
Driller id:	MWD 413	Est gpm pr:	0
Use for wa:	Test, Observation, Monitoring	Approx dep:	30
Drill meth:	BORED	Replacemen:	N
Wapid:	Not Reported	Subdivisio:	Not Reported
Section:	Not Reported	Lot:	MW2
Nearest to:	COLLEGE PARK MD	Town dista:	1
Town direc:	N	Road name:	TUCKER ST
Road side:	S	Road dista:	100 FT
Tax map:	Not Reported	Block:	Not Reported
Parcel:	Not Reported	N grid83:	150800
E grid83:	407646	Lat dec de:	39.02513
Lon dec de:	-76.911699	Issue date:	1991 214
Special fl:	Not Reported	C1 seq:	Not Reported
C1 recd:	0	Completion:	0
Total dept:	0	Num unsucc:	0
Hydrofract:	Not Reported	Grouted:	Not Reported
Grout type:	Not Reported	Grout top:	0
Grout bott:	0	Casing typ:	Not Reported
Casing dia:	0	Casing dep:	0
Casing hei:	Not Reported	Screen typ:	Not Reported
Top screen:	0	Bottom scr:	0
Screen t 1:	Not Reported	Top scre 1:	0
Bottom s 1:	0	Screen t 2:	Not Reported
Top scre 2:	0	Bottom s 2:	0
Screen dia:	0	Flowing we:	Not Reported
Telescopin:	Not Reported	Log type:	Not Reported
Hrs pumped:	0	Pumping ra:	0
Level befo:	0	Level duri:	0
Test pump:	Not Reported	Pump insta:	Not Reported
Install pu:	Not Reported	Capacity:	0
Pump hp:	0	Column len:	0
Closed:	Not Reported	Abandoned:	Not Reported
Abandon da:	0	Site id:	MD7000000371134

Map ID:	368		
Objectid:	370508	County let:	PG
Permit:	PG920722	Mgs id:	Not Reported
B1 seq:	8017	B1 recd:	1995 228
City:	BELTSVILLE	State:	MD
Zip:	20705	Driller na:	RICHARD M HILLIS
Driller id:	MGD 040	Est gpm pr:	0
Use for wa:	Test, Observation, Monitoring	Approx dep:	58
Drill meth:	BORED	Replacemen:	N
Wapid:	Not Reported	Subdivisio:	Not Reported
Section:	Not Reported	Lot:	Not Reported
Nearest to:	BELTSVILLE	Town dista:	Not Reported
Town direc:	S	Road name:	TUCKER STREET
Road side:	S	Road dista:	130 FT
Tax map:	Not Reported	Block:	Not Reported
Parcel:	Not Reported	N grid83:	150800
E grid83:	407646	Lat dec de:	39.02513
Lon dec de:	-76.911699	Issue date:	1995 3 3
Special fl:	Not Reported	C1 seq:	5240
C1 recd:	1995 331	Completion:	1995 3 8
Total dept:	66	Num unsucc:	0

Hydrofract:	Not Reported	Grouted:	Y
Grout type:	CM	Grout top:	0
Grout bott:	57	Casing typ:	PL
Casing dia:	2	Casing dep:	64
Casing hei:	Not Reported	Screen typ:	PL
Top screen:	64	Bottom scr:	66
Screen t 1:	Not Reported	Top scre 1:	0
Bottom s 1:	0	Screen t 2:	Not Reported
Top scre 2:	0	Bottom s 2:	0
Screen dia:	2	Flowing we:	Not Reported
Telescopin:	Not Reported	Log type:	Not Reported
Hrs pumped:	0	Pumping ra:	0
Level befo:	0	Level duri:	0
Test pump:	Not Reported	Pump insta:	N
Install pu:	Not Reported	Capacity:	0
Pump hp:	0	Column len:	0
Closed:	Not Reported	Abandoned:	Not Reported
Abandon da:	0	Site id:	MD7000000370508

Map ID:	368		
Objectid:	368325	County let:	PG
Permit:	PG920350	Mgs id:	Not Reported
B1 seq:	6673	B1 recd:	1994 616
City:	OWINGS MILLS	State:	MD
Zip:	21117	Driller na:	DAN W FINCHAM
Driller id:	MGD 009	Est gpm pr:	0
Use for wa:	Test, Observation, Monitoring	Approx dep:	30
Drill meth:	BORED	Replacemen:	N
Wapid:	Not Reported	Subdivisio:	Not Reported
Section:	Not Reported	Lot:	Not Reported
Nearest to:	BELTSVILLE	Town dista:	Not Reported
Town direc:	T	Road name:	TUCKER STREET
Road side:	E	Road dista:	50 FT
Tax map:	Not Reported	Block:	Not Reported
Parcel:	Not Reported	N grid83:	150800
E grid83:	407646	Lat dec de:	39.02513
Lon dec de:	-76.911699	Issue date:	1994 617
Special fl:	Not Reported	C1 seq:	5300
C1 recd:	1994 712	Completion:	1994 624
Total dept:	45	Num unsucc:	0
Hydrofract:	Not Reported	Grouted:	Y
Grout type:	CM	Grout top:	0
Grout bott:	23	Casing typ:	PL
Casing dia:	2	Casing dep:	30
Casing hei:	Not Reported	Screen typ:	PL
Top screen:	30	Bottom scr:	45
Screen t 1:	Not Reported	Top scre 1:	0
Bottom s 1:	0	Screen t 2:	Not Reported
Top scre 2:	0	Bottom s 2:	0
Screen dia:	2	Flowing we:	Not Reported
Telescopin:	Not Reported	Log type:	Not Reported
Hrs pumped:	1	Pumping ra:	1
Level befo:	1	Level duri:	1
Test pump:	Not Reported	Pump insta:	N
Install pu:	Not Reported	Capacity:	0
Pump hp:	0	Column len:	0
Closed:	Not Reported	Abandoned:	Not Reported
Abandon da:	0	Site id:	MD7000000368325

Map ID: 368

GEOCHECK VERSION 2.1
STATE DATABASE WELL INFORMATION

Objectid:	372041	County let:	PG
Permit:	PG880941	Mgs id:	Not Reported
B1 seq:	4421	B1 recd:	1990 214
City:	ATLANTA	State:	GA
Zip:	30339	Driller na:	DANIEL S ROM
Driller id:	MWD0409	Est gpm pr:	0
Use for wa:	Test, Observation, Monitoring	Approx dep:	70
Drill meth:	BORED	Replacemen:	N
Wapid:	Not Reported	Subdivisio:	BELTSVILLE INDUS CTR
Section:	Not Reported	Lot:	Not Reported
Nearest to:	BELTSVILLE	Town dista:	Not Reported
Town direc:	T	Road name:	TUCKER ST
Road side:	N	Road dista:	25 FT
Tax map:	Not Reported	Block:	Not Reported
Parcel:	Not Reported	N grid83:	150800
E grid83:	407646	Lat dec de:	39.02513
Lon dec de:	-76.911699	Issue date:	1990 2 8
Special fl:	Not Reported	C1 seq:	Not Reported
C1 recd:	0	Completion:	0
Total dept:	0	Num unsucc:	0
Hydrofract:	Not Reported	Grouted:	Not Reported
Grout type:	Not Reported	Grout top:	0
Grout bott:	0	Casing typ:	Not Reported
Casing dia:	0	Casing dep:	0
Casing hei:	Not Reported	Screen typ:	Not Reported
Top screen:	0	Bottom scr:	0
Screen t 1:	Not Reported	Top scre 1:	0
Bottom s 1:	0	Screen t 2:	Not Reported
Top scre 2:	0	Bottom s 2:	0
Screen dia:	0	Flowing we:	Not Reported
Telescopin:	Not Reported	Log type:	Not Reported
Hrs pumped:	0	Pumping ra:	0
Level befo:	0	Level duri:	0
Test pump:	Not Reported	Pump insta:	Not Reported
Install pu:	Not Reported	Capacity:	0
Pump hp:	0	Column len:	0
Closed:	Not Reported	Abandoned:	Not Reported
Abandon da:	0	Site id:	MD7000000372041

Map ID:	368		
Objectid:	258131	County let:	PG
Permit:	PG880939	Mgs id:	Not Reported
B1 seq:	4419	B1 recd:	1990 214
City:	ATLANTA	State:	GA
Zip:	30339	Driller na:	DANIEL S. ROM
Driller id:	MWD0409	Est gpm pr:	0
Use for wa:	Test, Observation, Monitoring	Approx dep:	0
Drill meth:	BORED	Replacemen:	N
Wapid:	Not Reported	Subdivisio:	BELTSVILLE INDUS CTR
Section:	Not Reported	Lot:	Not Reported
Nearest to:	BELTSVILLE	Town dista:	0
Town direc:	T	Road name:	TUCKER ST
Road side:	N	Road dista:	23 FT
Tax map:	Not Reported	Block:	Not Reported
Parcel:	Not Reported	N grid83:	150800
E grid83:	407646	Lat dec de:	39.02513
Lon dec de:	-76.911699	Issue date:	1990 2 8
Special fl:	N	C1 seq:	7711
C1 recd:	1990 515	Completion:	1990 223
Total dept:	67	Num unsucc:	0

Hydrofract:	Not Reported	Grouted:	Y
Grout type:	CM	Grout top:	0
Grout bott:	53	Casing typ:	PL
Casing dia:	4	Casing dep:	57
Casing hei:	+1	Screen typ:	PL
Top screen:	57	Bottom scr:	67
Screen t 1:	Not Reported	Top scre 1:	0
Bottom s 1:	0	Screen t 2:	Not Reported
Top scre 2:	0	Bottom s 2:	0
Screen dia:	4	Flowing we:	Not Reported
Telescopin:	Not Reported	Log type:	Not Reported
Hrs pumped:	1	Pumping ra:	1
Level befo:	1	Level duri:	1
Test pump:	O	Pump insta:	N
Install pu:	O	Capacity:	0
Pump hp:	0	Column len:	0
Closed:	Not Reported	Abandoned:	Not Reported
Abandon da:	0	Site id:	MD7000000258131

Map ID:	368		
Objectid:	456936	County let:	PG
Permit:	PG942423	Mgs id:	Not Reported
B1 seq:	2704	B1 recd:	2002 610
City:	ATLANTA	State:	GA
Zip:	30339	Driller na:	TIMOTHY WESTOVER
Driller id:	MWD 490	Est gpm pr:	0
Use for wa:	Test, Observation, Monitoring	Approx dep:	50
Drill meth:	BORED	Replacemen:	N
Wapid:	Not Reported	Subdivisio:	Not Reported
Section:	Not Reported	Lot:	Not Reported
Nearest to:	BELTSVILLE	Town dista:	Not Reported
Town direc:	SE	Road name:	10722 TUCKER
Road side:	Not Reported	Road dista:	30 FT
Tax map:	Not Reported	Block:	Not Reported
Parcel:	5557	N grid83:	150800
E grid83:	407646	Lat dec de:	39.02513
Lon dec de:	-76.911699	Issue date:	2002 6 5
Special fl:	Not Reported	C1 seq:	9507
C1 recd:	2002 716	Completion:	2002 611
Total dept:	38	Num unsucc:	0
Hydrofract:	N	Grouted:	Y
Grout type:	CM	Grout top:	5
Grout bott:	21	Casing typ:	PL
Casing dia:	4	Casing dep:	23
Casing hei:	-1	Screen typ:	PL
Top screen:	23	Bottom scr:	38
Screen t 1:	Not Reported	Top scre 1:	0
Bottom s 1:	0	Screen t 2:	Not Reported
Top scre 2:	0	Bottom s 2:	0
Screen dia:	4	Flowing we:	Not Reported
Telescopin:	Not Reported	Log type:	Not Reported
Hrs pumped:	2	Pumping ra:	1
Level befo:	40	Level duri:	0
Test pump:	A	Pump insta:	N
Install pu:	Not Reported	Capacity:	0
Pump hp:	0	Column len:	0
Closed:	Not Reported	Abandoned:	Not Reported
Abandon da:	0	Site id:	MD7000000456936

Map ID: 368

GEOCHECK VERSION 2.1
STATE DATABASE WELL INFORMATION

Objectid:	456898	County let:	PG
Permit:	PG942429	Mgs id:	Not Reported
B1 seq:	3144	B1 recd:	2002 610
City:	ATLANTA	State:	GA
Zip:	30339	Driller na:	TIMOTHY WESTOVER
Driller id:	MWD 490	Est gpm pr:	0
Use for wa:	Test, Observation, Monitoring	Approx dep:	50
Drill meth:	BORED	Replacemen:	N
Wapid:	Not Reported	Subdivisio:	Not Reported
Section:	Not Reported	Lot:	Not Reported
Nearest to:	BELTSVILLE	Town dista:	Not Reported
Town direc:	SE	Road name:	10722 TUCKER
Road side:	Not Reported	Road dista:	30 FT
Tax map:	Not Reported	Block:	Not Reported
Parcel:	5557	N grid83:	150800
E grid83:	407646	Lat dec de:	39.02513
Lon dec de:	-76.911699	Issue date:	2002 6 5
Special fl:	Not Reported	C1 seq:	9513
C1 recd:	2002 716	Completion:	2002 614
Total dept:	35	Num unsucc:	0
Hydrofract:	N	Grouted:	Y
Grout type:	CM	Grout top:	5
Grout bott:	18	Casing typ:	PL
Casing dia:	4	Casing dep:	20
Casing hei:	-1	Screen typ:	PL
Top screen:	20	Bottom scr:	35
Screen t 1:	Not Reported	Top scre 1:	0
Bottom s 1:	0	Screen t 2:	Not Reported
Top scre 2:	0	Bottom s 2:	0
Screen dia:	4	Flowing we:	Not Reported
Telescopin:	Not Reported	Log type:	Not Reported
Hrs pumped:	2	Pumping ra:	1
Level befo:	40	Level duri:	0
Test pump:	A	Pump insta:	N
Install pu:	Not Reported	Capacity:	0
Pump hp:	0	Column len:	0
Closed:	Not Reported	Abandoned:	Not Reported
Abandon da:	0	Site id:	MD7000000456898

Map ID:	368		
Objectid:	456935	County let:	PG
Permit:	PG942422	Mgs id:	Not Reported
B1 seq:	2702	B1 recd:	2002 610
City:	ATLANTA	State:	GA
Zip:	30339	Driller na:	TIMOTHY WESTOVER
Driller id:	MWD 490	Est gpm pr:	0
Use for wa:	Test, Observation, Monitoring	Approx dep:	50
Drill meth:	BORED	Replacemen:	N
Wapid:	Not Reported	Subdivisio:	Not Reported
Section:	Not Reported	Lot:	Not Reported
Nearest to:	BELTSVILLE	Town dista:	Not Reported
Town direc:	SE	Road name:	10722 TUCKER
Road side:	Not Reported	Road dista:	30 FT
Tax map:	Not Reported	Block:	Not Reported
Parcel:	5557	N grid83:	150800
E grid83:	407646	Lat dec de:	39.02513
Lon dec de:	-76.911699	Issue date:	2002 6 5
Special fl:	Not Reported	C1 seq:	2275
C1 recd:	2002 716	Completion:	2002 610
Total dept:	65	Num unsucc:	0

Hydrofract:	N	Grouted:	Y
Grout type:	CM	Grout top:	6
Grout bott:	58	Casing typ:	PL
Casing dia:	2	Casing dep:	60
Casing hei:	Not Reported	Screen typ:	PL
Top screen:	5	Bottom scr:	65
Screen t 1:	Not Reported	Top scre 1:	0
Bottom s 1:	0	Screen t 2:	Not Reported
Top scre 2:	0	Bottom s 2:	0
Screen dia:	2	Flowing we:	Not Reported
Telescopin:	Not Reported	Log type:	Not Reported
Hrs pumped:	2	Pumping ra:	1
Level befo:	40	Level duri:	0
Test pump:	A	Pump insta:	N
Install pu:	Not Reported	Capacity:	0
Pump hp:	0	Column len:	0
Closed:	Not Reported	Abandoned:	Not Reported
Abandon da:	0	Site id:	MD7000000456935

Map ID:	368		
Objectid:	456940	County let:	PG
Permit:	PG942425	Mgs id:	Not Reported
B1 seq:	2701	B1 recd:	2002 610
City:	ATLANTA	State:	GA
Zip:	30339	Driller na:	TIMOTHY WESTOVER
Driller id:	MWD 490	Est gpm pr:	0
Use for wa:	Test, Observation, Monitoring	Approx dep:	50
Drill meth:	BORED	Replacemen:	N
Wapid:	Not Reported	Subdivisio:	Not Reported
Section:	Not Reported	Lot:	Not Reported
Nearest to:	BELTSVILLE	Town dista:	Not Reported
Town direc:	SE	Road name:	10722 TUCKER ST
Road side:	Not Reported	Road dista:	30 FT
Tax map:	Not Reported	Block:	Not Reported
Parcel:	5557	N grid83:	150800
E grid83:	407646	Lat dec de:	39.02513
Lon dec de:	-76.911699	Issue date:	2002 6 5
Special fl:	Not Reported	C1 seq:	9510
C1 recd:	2002 716	Completion:	2002 613
Total dept:	20	Num unsucc:	0
Hydrofract:	N	Grouted:	Not Reported
Grout type:	CM	Grout top:	5
Grout bott:	8	Casing typ:	PL
Casing dia:	4	Casing dep:	10
Casing hei:	Not Reported	Screen typ:	PL
Top screen:	10	Bottom scr:	20
Screen t 1:	Not Reported	Top scre 1:	0
Bottom s 1:	0	Screen t 2:	Not Reported
Top scre 2:	0	Bottom s 2:	0
Screen dia:	4	Flowing we:	Not Reported
Telescopin:	Not Reported	Log type:	Not Reported
Hrs pumped:	2	Pumping ra:	1
Level befo:	40	Level duri:	0
Test pump:	A	Pump insta:	N
Install pu:	Not Reported	Capacity:	0
Pump hp:	0	Column len:	0
Closed:	Not Reported	Abandoned:	Not Reported
Abandon da:	0	Site id:	MD7000000456940

Map ID: 368

GEOCHECK VERSION 2.1
STATE DATABASE WELL INFORMATION

Objectid:	368326	County let:	PG
Permit:	PG920351	Mgs id:	Not Reported
B1 seq:	6674	B1 recd:	1994 616
City:	OWINGS MILLS	State:	MD
Zip:	21117	Driller na:	DAN W FINCHAM
Driller id:	MGD 009	Est gpm pr:	0
Use for wa:	Test, Observation, Monitoring	Approx dep:	30
Drill meth:	BORED	Replacemen:	N
Wapid:	Not Reported	Subdivisio:	Not Reported
Section:	Not Reported	Lot:	Not Reported
Nearest to:	BELTSVILLE	Town dista:	Not Reported
Town direc:	T	Road name:	TUCKER STREET
Road side:	E	Road dista:	100 FT
Tax map:	Not Reported	Block:	Not Reported
Parcel:	Not Reported	N grid83:	150800
E grid83:	407646	Lat dec de:	39.02513
Lon dec de:	-76.911699	Issue date:	1994 623
Special fl:	Not Reported	C1 seq:	5974
C1 recd:	1994 712	Completion:	1994 623
Total dept:	45	Num unsucc:	0
Hydrofract:	Not Reported	Grouted:	Y
Grout type:	CM	Grout top:	0
Grout bott:	23	Casing typ:	PL
Casing dia:	2	Casing dep:	30
Casing hei:	Not Reported	Screen typ:	PL
Top screen:	30	Bottom scr:	45
Screen t 1:	Not Reported	Top scre 1:	0
Bottom s 1:	0	Screen t 2:	Not Reported
Top scre 2:	0	Bottom s 2:	0
Screen dia:	2	Flowing we:	Not Reported
Telescopin:	Not Reported	Log type:	Not Reported
Hrs pumped:	1	Pumping ra:	1
Level befo:	1	Level duri:	1
Test pump:	Not Reported	Pump insta:	N
Install pu:	Not Reported	Capacity:	0
Pump hp:	0	Column len:	0
Closed:	Not Reported	Abandoned:	Not Reported
Abandon da:	0	Site id:	MD7000000368326

Map ID:	368		
Objectid:	370509	County let:	PG
Permit:	PG920723	Mgs id:	Not Reported
B1 seq:	8016	B1 recd:	1995 228
City:	BELTSVILLE	State:	MD
Zip:	20702	Driller na:	RICHARD M HILLIS
Driller id:	MGD 040	Est gpm pr:	0
Use for wa:	Test, Observation, Monitoring	Approx dep:	58
Drill meth:	BORED	Replacemen:	N
Wapid:	Not Reported	Subdivisio:	Not Reported
Section:	Not Reported	Lot:	Not Reported
Nearest to:	BELTSVILLE	Town dista:	Not Reported
Town direc:	T	Road name:	TUCKER STREET
Road side:	S	Road dista:	160 FT
Tax map:	Not Reported	Block:	Not Reported
Parcel:	Not Reported	N grid83:	150800
E grid83:	407646	Lat dec de:	39.02513
Lon dec de:	-76.911699	Issue date:	1995 3 3
Special fl:	Not Reported	C1 seq:	5241
C1 recd:	1995 331	Completion:	1995 3 9
Total dept:	64	Num unsucc:	0

Hydrofract:	Not Reported	Grouted:	Y
Grout type:	CM	Grout top:	0
Grout bott:	55	Casing typ:	PL
Casing dia:	2	Casing dep:	62
Casing hei:	Not Reported	Screen typ:	PL
Top screen:	62	Bottom scr:	64
Screen t 1:	Not Reported	Top scre 1:	0
Bottom s 1:	0	Screen t 2:	Not Reported
Top scre 2:	0	Bottom s 2:	0
Screen dia:	2	Flowing we:	Not Reported
Telescopin:	Not Reported	Log type:	Not Reported
Hrs pumped:	0	Pumping ra:	0
Level befo:	0	Level duri:	0
Test pump:	Not Reported	Pump insta:	N
Install pu:	Not Reported	Capacity:	0
Pump hp:	0	Column len:	0
Closed:	Not Reported	Abandoned:	Not Reported
Abandon da:	0	Site id:	MD7000000370509

Map ID:	368		
Objectid:	258129	County let:	PG
Permit:	PG880937	Mgs id:	Not Reported
B1 seq:	4417	B1 recd:	1990 214
City:	AQTLANTA	State:	GA
Zip:	30339	Driller na:	DANIEL S. ROM
Driller id:	MWD0409	Est gpm pr:	0
Use for wa:	Test, Observation, Monitoring	Approx dep:	0
Drill meth:	BORED	Replacemen:	N
Wapid:	Not Reported	Subdivisio:	BELTSVILLE INDUS CTR
Section:	Not Reported	Lot:	Not Reported
Nearest to:	BELTSVILLE	Town dista:	0
Town direc:	T	Road name:	TUCKER ST
Road side:	N	Road dista:	209 FT
Tax map:	Not Reported	Block:	Not Reported
Parcel:	Not Reported	N grid83:	150800
E grid83:	407646	Lat dec de:	39.02513
Lon dec de:	-76.911699	Issue date:	1990 2 8
Special fl:	N	C1 seq:	7714
C1 recd:	1990 515	Completion:	1990 315
Total dept:	72	Num unsucc:	0
Hydrofract:	Not Reported	Grouted:	Y
Grout type:	CM	Grout top:	0
Grout bott:	58	Casing typ:	PL
Casing dia:	44	Casing dep:	62
Casing hei:	+1	Screen typ:	PL
Top screen:	62	Bottom scr:	72
Screen t 1:	Not Reported	Top scre 1:	0
Bottom s 1:	0	Screen t 2:	Not Reported
Top scre 2:	0	Bottom s 2:	0
Screen dia:	4	Flowing we:	Not Reported
Telescopin:	Not Reported	Log type:	Not Reported
Hrs pumped:	1	Pumping ra:	1
Level befo:	1	Level duri:	1
Test pump:	O	Pump insta:	N
Install pu:	O	Capacity:	0
Pump hp:	0	Column len:	0
Closed:	Not Reported	Abandoned:	Not Reported
Abandon da:	0	Site id:	MD7000000258129

Map ID: 368

GEOCHECK VERSION 2.1
STATE DATABASE WELL INFORMATION

Objectid:	368222	County let:	PG
Permit:	PG920500	Mgs id:	Not Reported
B1 seq:	1905	B1 recd:	19941024
City:	ATLANTA	State:	GA
Zip:	30339	Driller na:	JOHN J COYLE
Driller id:	MWD 527	Est gpm pr:	0
Use for wa:	Test, Observation, Monitoring	Approx dep:	40
Drill meth:	Not Reported	Replacemen:	N
Wapid:	Not Reported	Subdivisio:	BELTSVILLE IND PARK
Section:	Not Reported	Lot:	Not Reported
Nearest to:	BELTSVILLE	Town dista:	Not Reported
Town direc:	T	Road name:	TUCKER STREET
Road side:	N	Road dista:	300 FT
Tax map:	Not Reported	Block:	Not Reported
Parcel:	Not Reported	N grid83:	150800
E grid83:	407646	Lat dec de:	39.02513
Lon dec de:	-76.911699	Issue date:	19941029
Special fl:	Not Reported	C1 seq:	6387
C1 recd:	199412 1	Completion:	199411 4
Total dept:	40	Num unsucc:	0
Hydrofract:	Not Reported	Grouted:	Y
Grout type:	CM	Grout top:	0
Grout bott:	27	Casing typ:	PL
Casing dia:	2	Casing dep:	30
Casing hei:	+2	Screen typ:	PL
Top screen:	30	Bottom scr:	40
Screen t 1:	Not Reported	Top scre 1:	0
Bottom s 1:	0	Screen t 2:	Not Reported
Top scre 2:	0	Bottom s 2:	0
Screen dia:	2	Flowing we:	Not Reported
Telescopin:	Not Reported	Log type:	Not Reported
Hrs pumped:	0	Pumping ra:	0
Level befo:	36	Level duri:	0
Test pump:	Not Reported	Pump insta:	N
Install pu:	Not Reported	Capacity:	0
Pump hp:	0	Column len:	0
Closed:	Not Reported	Abandoned:	Not Reported
Abandon da:	0	Site id:	MD7000000368222

Map ID:	368		
Objectid:	371115	County let:	PG
Permit:	PG881690	Mgs id:	Not Reported
B1 seq:	0786	B1 recd:	1991 221
City:	BELTSVILLE	State:	MD
Zip:	20705	Driller na:	PAUL SUIT
Driller id:	MWD 413	Est gpm pr:	0
Use for wa:	Test, Observation, Monitoring	Approx dep:	30
Drill meth:	BORED	Replacemen:	N
Wapid:	Not Reported	Subdivisio:	Not Reported
Section:	Not Reported	Lot:	MW3
Nearest to:	COLLEGE PARK	Town dista:	1
Town direc:	N	Road name:	TUCKER ST
Road side:	S	Road dista:	100 FT
Tax map:	Not Reported	Block:	Not Reported
Parcel:	Not Reported	N grid83:	150800
E grid83:	407646	Lat dec de:	39.02513
Lon dec de:	-76.911699	Issue date:	1991 214
Special fl:	Not Reported	C1 seq:	Not Reported
C1 recd:	0	Completion:	0
Total dept:	0	Num unsucc:	0

Hydrofract:	Not Reported	Grouted:	Not Reported
Grout type:	Not Reported	Grout top:	0
Grout bott:	0	Casing typ:	Not Reported
Casing dia:	0	Casing dep:	0
Casing hei:	Not Reported	Screen typ:	Not Reported
Top screen:	0	Bottom scr:	0
Screen t 1:	Not Reported	Top scre 1:	0
Bottom s 1:	0	Screen t 2:	Not Reported
Top scre 2:	0	Bottom s 2:	0
Screen dia:	0	Flowing we:	Not Reported
Telescopin:	Not Reported	Log type:	Not Reported
Hrs pumped:	0	Pumping ra:	0
Level befo:	0	Level duri:	0
Test pump:	Not Reported	Pump insta:	Not Reported
Install pu:	Not Reported	Capacity:	0
Pump hp:	0	Column len:	0
Closed:	Not Reported	Abandoned:	Not Reported
Abandon da:	0	Site id:	MD7000000371115

Map ID:	368		
Objectid:	258128	County let:	PG
Permit:	PG880936	Mgs id:	Not Reported
B1 seq:	4416	B1 recd:	1990 214
City:	ATLANTA	State:	GA
Zip:	30339	Driller na:	DANIEL S. ROM
Driller id:	MWD0409	Est gpm pr:	0
Use for wa:	Test, Observation, Monitoring	Approx dep:	0
Drill meth:	BORED	Replacemen:	N
Wapid:	Not Reported	Subdivisio:	BELTSVILLE INDUS CTR
Section:	Not Reported	Lot:	Not Reported
Nearest to:	BELTSVILLE	Town dista:	0
Town direc:	T	Road name:	TUCKER ST
Road side:	N	Road dista:	154 FT
Tax map:	Not Reported	Block:	Not Reported
Parcel:	Not Reported	N grid83:	150800
E grid83:	407646	Lat dec de:	39.02513
Lon dec de:	-76.911699	Issue date:	1990 2 8
Special fl:	N	C1 seq:	7713
C1 recd:	1990 515	Completion:	1990 3 8
Total dept:	69	Num unsucc:	0
Hydrofract:	Not Reported	Grouted:	Y
Grout type:	CM	Grout top:	0
Grout bott:	55	Casing typ:	PL
Casing dia:	4	Casing dep:	59
Casing hei:	+1	Screen typ:	PL
Top screen:	59	Bottom scr:	69
Screen t 1:	Not Reported	Top scre 1:	0
Bottom s 1:	0	Screen t 2:	Not Reported
Top scre 2:	0	Bottom s 2:	0
Screen dia:	4	Flowing we:	Not Reported
Telescopin:	Not Reported	Log type:	Not Reported
Hrs pumped:	1	Pumping ra:	1
Level befo:	1	Level duri:	1
Test pump:	O	Pump insta:	N
Install pu:	O	Capacity:	0
Pump hp:	0	Column len:	0
Closed:	Not Reported	Abandoned:	Not Reported
Abandon da:	0	Site id:	MD7000000258128

Map ID: 368

GEOCHECK VERSION 2.1
STATE DATABASE WELL INFORMATION

Objectid:	368226	County let:	PG
Permit:	PG920497	Mgs id:	Not Reported
B1 seq:	1902	B1 recd:	19941024
City:	ATLANTA	State:	GA
Zip:	30339	Driller na:	JOHN J COYLE
Driller id:	MWD 527	Est gpm pr:	0
Use for wa:	Test, Observation, Monitoring	Approx dep:	40
Drill meth:	Not Reported	Replacemen:	N
Wapid:	Not Reported	Subdivisio:	BELTSVILLE IND PARK
Section:	Not Reported	Lot:	Not Reported
Nearest to:	BELTSVILLE	Town dista:	Not Reported
Town direc:	T	Road name:	10722 TUCKER STREET
Road side:	N	Road dista:	300 FT
Tax map:	Not Reported	Block:	Not Reported
Parcel:	Not Reported	N grid83:	150800
E grid83:	407646	Lat dec de:	39.02513
Lon dec de:	-76.911699	Issue date:	19941029
Special fl:	Not Reported	C1 seq:	6393
C1 recd:	199412 1	Completion:	199411 2
Total dept:	58	Num unsucc:	0
Hydrofract:	Not Reported	Grouted:	Y
Grout type:	CM	Grout top:	0
Grout bott:	50	Casing typ:	PL
Casing dia:	2	Casing dep:	53
Casing hei:	+02	Screen typ:	PL
Top screen:	53	Bottom scr:	58
Screen t 1:	Not Reported	Top scre 1:	0
Bottom s 1:	0	Screen t 2:	Not Reported
Top scre 2:	0	Bottom s 2:	0
Screen dia:	2	Flowing we:	Not Reported
Telescopin:	Not Reported	Log type:	Not Reported
Hrs pumped:	0	Pumping ra:	0
Level befo:	34	Level duri:	0
Test pump:	Not Reported	Pump insta:	N
Install pu:	Not Reported	Capacity:	0
Pump hp:	0	Column len:	0
Closed:	Not Reported	Abandoned:	Not Reported
Abandon da:	0	Site id:	MD7000000368226

Map ID:	368		
Objectid:	370507	County let:	PG
Permit:	PG920721	Mgs id:	Not Reported
B1 seq:	8019	B1 recd:	1995 228
City:	BELTSVILLE	State:	MD
Zip:	20705	Driller na:	RICHARD M HILLIS
Driller id:	MGD 040	Est gpm pr:	0
Use for wa:	Test, Observation, Monitoring	Approx dep:	58
Drill meth:	BORED	Replacemen:	N
Wapid:	Not Reported	Subdivisio:	Not Reported
Section:	Not Reported	Lot:	Not Reported
Nearest to:	BELTSVILLE	Town dista:	Not Reported
Town direc:	T	Road name:	TUCKER STREET
Road side:	S	Road dista:	80 FT
Tax map:	Not Reported	Block:	Not Reported
Parcel:	Not Reported	N grid83:	150800
E grid83:	407646	Lat dec de:	39.02513
Lon dec de:	-76.911699	Issue date:	1995 3 3
Special fl:	Not Reported	C1 seq:	5239
C1 recd:	1995 331	Completion:	1995 3 7
Total dept:	58	Num unsucc:	0

Hydrofract:	Not Reported	Grouted:	Y
Grout type:	CM	Grout top:	0
Grout bott:	49	Casing typ:	PL
Casing dia:	2	Casing dep:	56
Casing hei:	Not Reported	Screen typ:	PL
Top screen:	56	Bottom scr:	58
Screen t 1:	Not Reported	Top scre 1:	0
Bottom s 1:	0	Screen t 2:	Not Reported
Top scre 2:	0	Bottom s 2:	0
Screen dia:	2	Flowing we:	Not Reported
Telescopin:	Not Reported	Log type:	Not Reported
Hrs pumped:	0	Pumping ra:	0
Level befo:	0	Level duri:	0
Test pump:	Not Reported	Pump insta:	N
Install pu:	Not Reported	Capacity:	0
Pump hp:	0	Column len:	0
Closed:	Not Reported	Abandoned:	Not Reported
Abandon da:	0	Site id:	MD7000000370507

Map ID:	368		
Objectid:	258127	County let:	PG
Permit:	PG880935	Mgs id:	Not Reported
B1 seq:	4414	B1 recd:	1990 214
City:	ATLANTA	State:	GA
Zip:	30339	Driller na:	DANIEL S. ROM
Driller id:	MWD0409	Est gpm pr:	0
Use for wa:	Test, Observation, Monitoring	Approx dep:	0
Drill meth:	BORED	Replacemen:	N
Wapid:	Not Reported	Subdivisio:	BELTSVILLE INDUS CTR
Section:	Not Reported	Lot:	Not Reported
Nearest to:	BELTSVILLE	Town dista:	0
Town direc:	T	Road name:	TUCKER ST
Road side:	N	Road dista:	FT
Tax map:	Not Reported	Block:	Not Reported
Parcel:	Not Reported	N grid83:	150800
E grid83:	407646	Lat dec de:	39.02513
Lon dec de:	-76.911699	Issue date:	1990 2 8
Special fl:	N	C1 seq:	7712
C1 recd:	1990 515	Completion:	1990 3 2
Total dept:	5	Num unsucc:	0
Hydrofract:	Not Reported	Grouted:	Y
Grout type:	CM	Grout top:	0
Grout bott:	42	Casing typ:	PL
Casing dia:	4	Casing dep:	16
Casing hei:	+1	Screen typ:	PL
Top screen:	46	Bottom scr:	56
Screen t 1:	Not Reported	Top scre 1:	0
Bottom s 1:	0	Screen t 2:	Not Reported
Top scre 2:	0	Bottom s 2:	0
Screen dia:	4	Flowing we:	Not Reported
Telescopin:	Not Reported	Log type:	Not Reported
Hrs pumped:	1	Pumping ra:	1
Level befo:	1	Level duri:	1
Test pump:	O	Pump insta:	N
Install pu:	O	Capacity:	0
Pump hp:	0	Column len:	0
Closed:	Not Reported	Abandoned:	Not Reported
Abandon da:	0	Site id:	MD7000000258127

Map ID: 368

GEOCHECK VERSION 2.1
STATE DATABASE WELL INFORMATION

Objectid:	258130	County let:	PG
Permit:	PG880938	Mgs id:	Not Reported
B1 seq:	4418	B1 recd:	1990 214
City:	ATLANTA	State:	GA
Zip:	30339	Driller na:	DANIEL S. ROM
Driller id:	MWD0409	Est gpm pr:	0
Use for wa:	Test, Observation, Monitoring	Approx dep:	0
Drill meth:	BORED	Replacemen:	N
Wapid:	Not Reported	Subdivisio:	BELTSVILLE INDUS CTR
Section:	Not Reported	Lot:	Not Reported
Nearest to:	BELTSVILLE	Town dista:	0
Town direc:	T	Road name:	TUCKER ST
Road side:	N	Road dista:	206 FT
Tax map:	Not Reported	Block:	Not Reported
Parcel:	Not Reported	N grid83:	150800
E grid83:	407646	Lat dec de:	39.02513
Lon dec de:	-76.911699	Issue date:	1990 2 8
Special fl:	N	C1 seq:	7715
C1 recd:	1990 515	Completion:	1990 320
Total dept:	48	Num unsucc:	0
Hydrofract:	Not Reported	Grouted:	Y
Grout type:	CM	Grout top:	0
Grout bott:	34	Casing typ:	PL
Casing dia:	4	Casing dep:	38
Casing hei:	_0	Screen typ:	PL
Top screen:	38	Bottom scr:	48
Screen t 1:	Not Reported	Top scre 1:	0
Bottom s 1:	0	Screen t 2:	Not Reported
Top scre 2:	0	Bottom s 2:	0
Screen dia:	4	Flowing we:	Not Reported
Telescopin:	Not Reported	Log type:	Not Reported
Hrs pumped:	1	Pumping ra:	1
Level befo:	1	Level duri:	1
Test pump:	O	Pump insta:	N
Install pu:	O	Capacity:	0
Pump hp:	0	Column len:	0
Closed:	Not Reported	Abandoned:	Not Reported
Abandon da:	0	Site id:	MD7000000258130

Map ID:	368		
Objectid:	368221	County let:	PG
Permit:	PG920499	Mgs id:	Not Reported
B1 seq:	1904	B1 recd:	19941024
City:	ATLANTA	State:	GA
Zip:	30339	Driller na:	JOHN J COYLE
Driller id:	MWD 527	Est gpm pr:	0
Use for wa:	Test, Observation, Monitoring	Approx dep:	40
Drill meth:	Not Reported	Replacemen:	N
Wapid:	Not Reported	Subdivisio:	BELTSVILLE IND PARK
Section:	Not Reported	Lot:	Not Reported
Nearest to:	BELTSVILLE	Town dista:	Not Reported
Town direc:	T	Road name:	TUCKER STREET
Road side:	N	Road dista:	300 FT
Tax map:	Not Reported	Block:	Not Reported
Parcel:	Not Reported	N grid83:	150800
E grid83:	407646	Lat dec de:	39.02513
Lon dec de:	-76.911699	Issue date:	19941029
Special fl:	Not Reported	C1 seq:	6389
C1 recd:	199412 1	Completion:	199411 3
Total dept:	19	Num unsucc:	0

Hydrofract:	Not Reported	Grouted:	Y
Grout type:	CM	Grout top:	0
Grout bott:	7	Casing typ:	PL
Casing dia:	2	Casing dep:	9
Casing hei:	+2	Screen typ:	PL
Top screen:	9	Bottom scr:	19
Screen t 1:	Not Reported	Top scre 1:	0
Bottom s 1:	0	Screen t 2:	Not Reported
Top scre 2:	0	Bottom s 2:	0
Screen dia:	2	Flowing we:	Not Reported
Telescopin:	Not Reported	Log type:	Not Reported
Hrs pumped:	0	Pumping ra:	0
Level befo:	0	Level duri:	0
Test pump:	Not Reported	Pump insta:	N
Install pu:	Not Reported	Capacity:	0
Pump hp:	0	Column len:	0
Closed:	Not Reported	Abandoned:	Not Reported
Abandon da:	0	Site id:	MD7000000368221

Map ID:	368		
Objectid:	456885	County let:	PG
Permit:	PG942432	Mgs id:	Not Reported
B1 seq:	3141	B1 recd:	2002 610
City:	ATLANTA	State:	GA
Zip:	30339	Driller na:	TIMOTHY WESTOVER
Driller id:	MWD 490	Est gpm pr:	0
Use for wa:	Test, Observation, Monitoring	Approx dep:	50
Drill meth:	BORED	Replacemen:	N
Wapid:	Not Reported	Subdivisio:	Not Reported
Section:	Not Reported	Lot:	Not Reported
Nearest to:	BELTSVILLE	Town dista:	Not Reported
Town direc:	SE	Road name:	10722 TUCKER
Road side:	N	Road dista:	30 FT
Tax map:	Not Reported	Block:	Not Reported
Parcel:	5557	N grid83:	150800
E grid83:	407646	Lat dec de:	39.02513
Lon dec de:	-76.911699	Issue date:	2002 6 5
Special fl:	Not Reported	C1 seq:	9523
C1 recd:	2002 716	Completion:	2002 618
Total dept:	59	Num unsucc:	0
Hydrofract:	N	Grouted:	Y
Grout type:	CM	Grout top:	3
Grout bott:	51	Casing typ:	PL
Casing dia:	2	Casing dep:	54
Casing hei:	-1	Screen typ:	PL
Top screen:	54	Bottom scr:	59
Screen t 1:	Not Reported	Top scre 1:	0
Bottom s 1:	0	Screen t 2:	Not Reported
Top scre 2:	0	Bottom s 2:	0
Screen dia:	2	Flowing we:	Not Reported
Telescopin:	Not Reported	Log type:	Not Reported
Hrs pumped:	2	Pumping ra:	1
Level befo:	40	Level duri:	0
Test pump:	A	Pump insta:	N
Install pu:	Not Reported	Capacity:	0
Pump hp:	0	Column len:	0
Closed:	Not Reported	Abandoned:	Not Reported
Abandon da:	0	Site id:	MD7000000456885

Map ID: 368

GEOCHECK VERSION 2.1
STATE DATABASE WELL INFORMATION

Objectid:	258378	County let:	PG
Permit:	PG881324	Mgs id:	Not Reported
B1 seq:	4431	B1 recd:	1990 621
City:	BELTSVILLE	State:	MD
Zip:	20705	Driller na:	DANIEL S ROM
Driller id:	MWD0409	Est gpm pr:	0
Use for wa:	Test, Observation, Monitoring	Approx dep:	70
Drill meth:	BORED	Replacemen:	N
Wapid:	Not Reported	Subdivisio:	BELTSVILLE INDUS CTR
Section:	Not Reported	Lot:	Not Reported
Nearest to:	BELTSVILLE	Town dista:	Not Reported
Town direc:	T	Road name:	TUCKER ST
Road side:	S	Road dista:	FT
Tax map:	Not Reported	Block:	Not Reported
Parcel:	Not Reported	N grid83:	150800
E grid83:	407646	Lat dec de:	39.02513
Lon dec de:	-76.911699	Issue date:	1990 619
Special fl:	N	C1 seq:	8244
C1 recd:	1990 713	Completion:	1990 623
Total dept:	46	Num unsucc:	0
Hydrofract:	Not Reported	Grouted:	Y
Grout type:	CM	Grout top:	0
Grout bott:	32	Casing typ:	PL
Casing dia:	4	Casing dep:	36
Casing hei:	-0	Screen typ:	PL
Top screen:	36	Bottom scr:	46
Screen t 1:	Not Reported	Top scre 1:	0
Bottom s 1:	0	Screen t 2:	Not Reported
Top scre 2:	0	Bottom s 2:	0
Screen dia:	4	Flowing we:	Not Reported
Telescopin:	Not Reported	Log type:	Not Reported
Hrs pumped:	1	Pumping ra:	1
Level befo:	1	Level duri:	1
Test pump:	O	Pump insta:	N
Install pu:	Not Reported	Capacity:	0
Pump hp:	0	Column len:	0
Closed:	Not Reported	Abandoned:	Not Reported
Abandon da:	0	Site id:	MD7000000258378

Map ID:	368		
Objectid:	368220	County let:	PG
Permit:	PG920498	Mgs id:	Not Reported
B1 seq:	1903	B1 recd:	19941024
City:	ATLANTA	State:	GA
Zip:	30339	Driller na:	JOHN J COYLE
Driller id:	MWD 527	Est gpm pr:	0
Use for wa:	Test, Observation, Monitoring	Approx dep:	40
Drill meth:	Not Reported	Replacemen:	N
Wapid:	Not Reported	Subdivisio:	BELTSVILLE IND PARK
Section:	Not Reported	Lot:	Not Reported
Nearest to:	BELTSVILLE	Town dista:	Not Reported
Town direc:	T	Road name:	TUCKER STREET
Road side:	N	Road dista:	300 FT
Tax map:	Not Reported	Block:	Not Reported
Parcel:	Not Reported	N grid83:	150800
E grid83:	407646	Lat dec de:	39.02513
Lon dec de:	-76.911699	Issue date:	19941029
Special fl:	Not Reported	C1 seq:	6391
C1 recd:	199412 1	Completion:	199411 3
Total dept:	34	Num unsucc:	0

Hydrofract:	Not Reported	Grouted:	Y
Grout type:	CM	Grout top:	0
Grout bott:	21	Casing typ:	PL
Casing dia:	2	Casing dep:	24
Casing hei:	+2	Screen typ:	PL
Top screen:	24	Bottom scr:	34
Screen t 1:	Not Reported	Top scre 1:	0
Bottom s 1:	0	Screen t 2:	Not Reported
Top scre 2:	0	Bottom s 2:	0
Screen dia:	2	Flowing we:	Not Reported
Telescopin:	Not Reported	Log type:	Not Reported
Hrs pumped:	0	Pumping ra:	0
Level befo:	0	Level duri:	0
Test pump:	Not Reported	Pump insta:	N
Install pu:	Not Reported	Capacity:	0
Pump hp:	0	Column len:	0
Closed:	Not Reported	Abandoned:	Not Reported
Abandon da:	0	Site id:	MD7000000368220

Map ID:	368		
Objectid:	456899	County let:	PG
Permit:	PG942430	Mgs id:	Not Reported
B1 seq:	3143	B1 recd:	2002 610
City:	ATLANTA	State:	GA
Zip:	30339	Driller na:	TIMOTHY WESTOVER
Driller id:	MWD 490	Est gpm pr:	0
Use for wa:	Test, Observation, Monitoring	Approx dep:	50
Drill meth:	BORED	Replacemen:	N
Wapid:	Not Reported	Subdivisio:	Not Reported
Section:	Not Reported	Lot:	Not Reported
Nearest to:	BELTSVILLE	Town dista:	Not Reported
Town direc:	SE	Road name:	10722 TUCKER
Road side:	Not Reported	Road dista:	30 FT
Tax map:	Not Reported	Block:	Not Reported
Parcel:	5557	N grid83:	150800
E grid83:	407646	Lat dec de:	39.02513
Lon dec de:	-76.911699	Issue date:	2002 6 5
Special fl:	Not Reported	C1 seq:	9521
C1 recd:	2002 716	Completion:	2002 614
Total dept:	20	Num unsucc:	0
Hydrofract:	N	Grouted:	Y
Grout type:	CM	Grout top:	3
Grout bott:	8	Casing typ:	PL
Casing dia:	4	Casing dep:	10
Casing hei:	-1	Screen typ:	PL
Top screen:	10	Bottom scr:	20
Screen t 1:	Not Reported	Top scre 1:	0
Bottom s 1:	0	Screen t 2:	Not Reported
Top scre 2:	0	Bottom s 2:	0
Screen dia:	4	Flowing we:	Not Reported
Telescopin:	Not Reported	Log type:	Not Reported
Hrs pumped:	2	Pumping ra:	1
Level befo:	40	Level duri:	0
Test pump:	A	Pump insta:	N
Install pu:	Not Reported	Capacity:	0
Pump hp:	0	Column len:	0
Closed:	Not Reported	Abandoned:	Not Reported
Abandon da:	0	Site id:	MD7000000456899

Map ID: 368

GEOCHECK VERSION 2.1
STATE DATABASE WELL INFORMATION

Objectid:	456942	County let:	PG
Permit:	PG942427	Mgs id:	Not Reported
B1 seq:	3146	B1 recd:	2002 610
City:	ATLANTA	State:	GA
Zip:	30339	Driller na:	TIMOTHY WESTOVER
Driller id:	MWD 490	Est gpm pr:	0
Use for wa:	Test, Observation, Monitoring	Approx dep:	50
Drill meth:	BORED	Replacemen:	N
Wapid:	Not Reported	Subdivisio:	Not Reported
Section:	Not Reported	Lot:	Not Reported
Nearest to:	BELTSVILLE	Town dista:	Not Reported
Town direc:	SE	Road name:	10722 TUCKER
Road side:	Not Reported	Road dista:	30 FT
Tax map:	Not Reported	Block:	Not Reported
Parcel:	5557	N grid83:	150800
E grid83:	407646	Lat dec de:	39.02513
Lon dec de:	-76.911699	Issue date:	2002 6 5
Special fl:	Not Reported	C1 seq:	9511
C1 recd:	2002 716	Completion:	2002 6 3
Total dept:	20	Num unsucc:	0
Hydrofract:	N	Grouted:	Y
Grout type:	CM	Grout top:	5
Grout bott:	8	Casing typ:	PL
Casing dia:	4	Casing dep:	10
Casing hei:	-1	Screen typ:	PL
Top screen:	10	Bottom scr:	20
Screen t 1:	Not Reported	Top scre 1:	0
Bottom s 1:	0	Screen t 2:	Not Reported
Top scre 2:	0	Bottom s 2:	0
Screen dia:	4	Flowing we:	Not Reported
Telescopin:	Not Reported	Log type:	Not Reported
Hrs pumped:	2	Pumping ra:	1
Level befo:	40	Level duri:	0
Test pump:	A	Pump insta:	N
Install pu:	Not Reported	Capacity:	0
Pump hp:	0	Column len:	0
Closed:	Not Reported	Abandoned:	Not Reported
Abandon da:	0	Site id:	MD7000000456942

Map ID:	368		
Objectid:	456943	County let:	PG
Permit:	PG942428	Mgs id:	Not Reported
B1 seq:	3145	B1 recd:	2002 610
City:	ATLANTA	State:	GA
Zip:	30339	Driller na:	TIMOTHY WESTOVER
Driller id:	MWD 490	Est gpm pr:	0
Use for wa:	Test, Observation, Monitoring	Approx dep:	50
Drill meth:	BORED	Replacemen:	N
Wapid:	Not Reported	Subdivisio:	Not Reported
Section:	Not Reported	Lot:	Not Reported
Nearest to:	BELTSVILLE	Town dista:	Not Reported
Town direc:	SE	Road name:	10722 TUCKER
Road side:	Not Reported	Road dista:	30 FT
Tax map:	Not Reported	Block:	Not Reported
Parcel:	5557	N grid83:	150800
E grid83:	407646	Lat dec de:	39.02513
Lon dec de:	-76.911699	Issue date:	2002 6 5
Special fl:	Not Reported	C1 seq:	9512
C1 recd:	2002 716	Completion:	2002 613
Total dept:	35	Num unsucc:	0

Hydrofract:	N	Grouted:	Y
Grout type:	CM	Grout top:	5
Grout bott:	18	Casing typ:	PL
Casing dia:	4	Casing dep:	18
Casing hei:	-1	Screen typ:	PL
Top screen:	20	Bottom scr:	35
Screen t 1:	Not Reported	Top scre 1:	0
Bottom s 1:	0	Screen t 2:	Not Reported
Top scre 2:	0	Bottom s 2:	0
Screen dia:	4	Flowing we:	Not Reported
Telescopin:	Not Reported	Log type:	Not Reported
Hrs pumped:	2	Pumping ra:	4
Level befo:	40	Level duri:	0
Test pump:	A	Pump insta:	N
Install pu:	Not Reported	Capacity:	0
Pump hp:	0	Column len:	0
Closed:	Not Reported	Abandoned:	Not Reported
Abandon da:	0	Site id:	MD7000000456943

Map ID:	368		
Objectid:	477485	County let:	PG
Permit:	PG942435	Mgs id:	Not Reported
B1 seq:	3142	B1 recd:	2002 710
City:	ATLANTA	State:	GA
Zip:	30339	Driller na:	TIMOTHY WESTOVER
Driller id:	MWD 490	Est gpm pr:	0
Use for wa:	Test, Observation, Monitoring	Approx dep:	50
Drill meth:	BORED	Replacemen:	N
Wapid:	Not Reported	Subdivisio:	Not Reported
Section:	Not Reported	Lot:	Not Reported
Nearest to:	BELTSVILLE	Town dista:	0
Town direc:	T	Road name:	10722 TUCKER
Road side:	N	Road dista:	30 FT
Tax map:	Not Reported	Block:	Not Reported
Parcel:	5557	N grid83:	150800
E grid83:	407646	Lat dec de:	39.02513
Lon dec de:	-76.911699	Issue date:	2002 6 5
Special fl:	Not Reported	C1 seq:	9526
C1 recd:	2002 716	Completion:	2002 621
Total dept:	52	Num unsucc:	0
Hydrofract:	Not Reported	Grouted:	Y
Grout type:	CM	Grout top:	5
Grout bott:	51	Casing typ:	PL
Casing dia:	2	Casing dep:	47
Casing hei:	+0	Screen typ:	PL
Top screen:	47	Bottom scr:	52
Screen t 1:	Not Reported	Top scre 1:	0
Bottom s 1:	0	Screen t 2:	Not Reported
Top scre 2:	0	Bottom s 2:	0
Screen dia:	0	Flowing we:	Not Reported
Telescopin:	Not Reported	Log type:	Not Reported
Hrs pumped:	2	Pumping ra:	1
Level befo:	0	Level duri:	0
Test pump:	A	Pump insta:	N
Install pu:	Not Reported	Capacity:	0
Pump hp:	0	Column len:	0
Closed:	Not Reported	Abandoned:	Not Reported
Abandon da:	0	Site id:	MD7000000477485

Map ID: 368

GEOCHECK VERSION 2.1
STATE DATABASE WELL INFORMATION

Objectid:	456886	County let:	PG
Permit:	PG942433	Mgs id:	Not Reported
B1 seq:	3140	B1 recd:	2002 610
City:	ATLANTA	State:	GA
Zip:	30339	Driller na:	TIMOTHY WESTOVER
Driller id:	MWD 490	Est gpm pr:	0
Use for wa:	Test, Observation, Monitoring	Approx dep:	50
Drill meth:	BORED	Replacemen:	N
Wapid:	Not Reported	Subdivisio:	Not Reported
Section:	Not Reported	Lot:	Not Reported
Nearest to:	BELTSVILLE	Town dista:	Not Reported
Town direc:	SE	Road name:	10722 TUCKER
Road side:	Not Reported	Road dista:	30
Tax map:	Not Reported	Block:	Not Reported
Parcel:	5557	N grid83:	150800
E grid83:	407646	Lat dec de:	39.02513
Lon dec de:	-76.911699	Issue date:	2002 6 5
Special fl:	Not Reported	C1 seq:	9524
C1 recd:	2002 716	Completion:	2002 619
Total dept:	55	Num unsucc:	0
Hydrofract:	N	Grouted:	Y
Grout type:	CM	Grout top:	3
Grout bott:	47	Casing typ:	PL
Casing dia:	2	Casing dep:	50
Casing hei:	-1	Screen typ:	PL
Top screen:	50	Bottom scr:	55
Screen t 1:	Not Reported	Top scre 1:	0
Bottom s 1:	0	Screen t 2:	Not Reported
Top scre 2:	0	Bottom s 2:	0
Screen dia:	2	Flowing we:	Not Reported
Telescopin:	Not Reported	Log type:	Not Reported
Hrs pumped:	2	Pumping ra:	1
Level befo:	40	Level duri:	0
Test pump:	A	Pump insta:	N
Install pu:	Not Reported	Capacity:	0
Pump hp:	0	Column len:	0
Closed:	Not Reported	Abandoned:	Not Reported
Abandon da:	0	Site id:	MD7000000456886

Map ID:	368		
Objectid:	456884	County let:	PG
Permit:	PG942431	Mgs id:	Not Reported
B1 seq:	3139	B1 recd:	2002 610
City:	ATLANTA	State:	GA
Zip:	30339	Driller na:	TIMOTHY WESTOVER
Driller id:	MWD 490	Est gpm pr:	0
Use for wa:	Test, Observation, Monitoring	Approx dep:	50
Drill meth:	BORED	Replacemen:	N
Wapid:	Not Reported	Subdivisio:	Not Reported
Section:	Not Reported	Lot:	Not Reported
Nearest to:	BELTSVILLE	Town dista:	Not Reported
Town direc:	SE	Road name:	10722 TUCKER
Road side:	Not Reported	Road dista:	30 FT
Tax map:	Not Reported	Block:	Not Reported
Parcel:	5557	N grid83:	150800
E grid83:	407646	Lat dec de:	39.02513
Lon dec de:	-76.911699	Issue date:	2002 6 5
Special fl:	Not Reported	C1 seq:	9522
C1 recd:	2002 716	Completion:	2002 617
Total dept:	60	Num unsucc:	0

Hydrofract:	N	Grouted:	Not Reported
Grout type:	CM	Grout top:	3
Grout bott:	51	Casing typ:	PL
Casing dia:	2	Casing dep:	55
Casing hei:	-1	Screen typ:	PL
Top screen:	55	Bottom scr:	60
Screen t 1:	Not Reported	Top scre 1:	0
Bottom s 1:	0	Screen t 2:	Not Reported
Top scre 2:	0	Bottom s 2:	0
Screen dia:	2	Flowing we:	Not Reported
Telescopin:	Not Reported	Log type:	Not Reported
Hrs pumped:	2	Pumping ra:	1
Level befo:	40	Level duri:	0
Test pump:	A	Pump insta:	N
Install pu:	Not Reported	Capacity:	0
Pump hp:	0	Column len:	0
Closed:	Not Reported	Abandoned:	Not Reported
Abandon da:	0	Site id:	MD7000000456884

Map ID:	368		
Objectid:	410076	County let:	PG
Permit:	PG940974	Mgs id:	Not Reported
B1 seq:	0826	B1 recd:	1999 514
City:	BELTSVILLE	State:	MD
Zip:	20705	Driller na:	THOMAS CHEW
Driller id:	MGD 62	Est gpm pr:	0
Use for wa:	Test, Observation, Monitoring	Approx dep:	80
Drill meth:	BORED	Replacemen:	N
Wapid:	Not Reported	Subdivisio:	Not Reported
Section:	Not Reported	Lot:	Not Reported
Nearest to:	BELTSVILLE	Town dista:	Not Reported
Town direc:	T	Road name:	TUCKER ST
Road side:	W	Road dista:	150 FT
Tax map:	Not Reported	Block:	Not Reported
Parcel:	Not Reported	N grid83:	150800
E grid83:	407646	Lat dec de:	39.02513
Lon dec de:	-76.911699	Issue date:	1999 520
Special fl:	Not Reported	C1 seq:	5936
C1 recd:	1999 611	Completion:	1999 521
Total dept:	59	Num unsucc:	0
Hydrofract:	N	Grouted:	Y
Grout type:	BC	Grout top:	1
Grout bott:	46	Casing typ:	PL
Casing dia:	2	Casing dep:	49
Casing hei:	+2	Screen typ:	PL
Top screen:	49	Bottom scr:	59
Screen t 1:	Not Reported	Top scre 1:	0
Bottom s 1:	0	Screen t 2:	Not Reported
Top scre 2:	0	Bottom s 2:	0
Screen dia:	2	Flowing we:	Not Reported
Telescopin:	Not Reported	Log type:	Not Reported
Hrs pumped:	1	Pumping ra:	1
Level befo:	1	Level duri:	1
Test pump:	Not Reported	Pump insta:	N
Install pu:	Not Reported	Capacity:	0
Pump hp:	0	Column len:	0
Closed:	Not Reported	Abandoned:	Not Reported
Abandon da:	0	Site id:	MD7000000410076

Map ID: 368

GEOCHECK VERSION 2.1
STATE DATABASE WELL INFORMATION

Objectid:	456934	County let:	PG
Permit:	PG942421	Mgs id:	Not Reported
B1 seq:	2705	B1 recd:	2002 610
City:	ATLANTA	State:	GA
Zip:	30339	Driller na:	TIMOTHY WESTOVER
Driller id:	MWD 490	Est gpm pr:	0
Use for wa:	Test, Observation, Monitoring	Approx dep:	50
Drill meth:	BORED	Replacemen:	N
Wapid:	Not Reported	Subdivisio:	Not Reported
Section:	Not Reported	Lot:	Not Reported
Nearest to:	BELTSVILLE	Town dista:	Not Reported
Town direc:	SE	Road name:	10722 TUCKER
Road side:	Not Reported	Road dista:	30 FT
Tax map:	Not Reported	Block:	Not Reported
Parcel:	5557	N grid83:	150800
E grid83:	407646	Lat dec de:	39.02513
Lon dec de:	-76.911699	Issue date:	2002 6 5
Special fl:	Not Reported	C1 seq:	2274
C1 recd:	2002 716	Completion:	2002 6 7
Total dept:	65	Num unsucc:	0
Hydrofract:	N	Grouted:	Y
Grout type:	CM	Grout top:	6
Grout bott:	57	Casing typ:	PL
Casing dia:	2	Casing dep:	60
Casing hei:	Not Reported	Screen typ:	PL
Top screen:	60	Bottom scr:	0
Screen t 1:	Not Reported	Top scre 1:	0
Bottom s 1:	0	Screen t 2:	Not Reported
Top scre 2:	0	Bottom s 2:	0
Screen dia:	2	Flowing we:	Not Reported
Telescopin:	Not Reported	Log type:	Not Reported
Hrs pumped:	2	Pumping ra:	1
Level befo:	40	Level duri:	0
Test pump:	A	Pump insta:	N
Install pu:	Not Reported	Capacity:	0
Pump hp:	0	Column len:	0
Closed:	Not Reported	Abandoned:	Not Reported
Abandon da:	0	Site id:	MD7000000456934

Map ID:	368		
Objectid:	456941	County let:	PG
Permit:	PG942426	Mgs id:	Not Reported
B1 seq:	3147	B1 recd:	2002 610
City:	ATLANTA	State:	GA
Zip:	30339	Driller na:	TIMOTHY WESTOVER
Driller id:	MWD 490	Est gpm pr:	0
Use for wa:	Test, Observation, Monitoring	Approx dep:	50
Drill meth:	BORED	Replacemen:	N
Wapid:	Not Reported	Subdivisio:	Not Reported
Section:	Not Reported	Lot:	Not Reported
Nearest to:	BELTSVILLE	Town dista:	Not Reported
Town direc:	SE	Road name:	10722 TUCKER
Road side:	Not Reported	Road dista:	30 FT
Tax map:	Not Reported	Block:	Not Reported
Parcel:	5557	N grid83:	150800
E grid83:	407646	Lat dec de:	39.02513
Lon dec de:	-76.911699	Issue date:	2002 6 5
Special fl:	Not Reported	C1 seq:	9509
C1 recd:	2002 716	Completion:	2002 612
Total dept:	38	Num unsucc:	0

Hydrofract:	N	Grouted:	Not Reported
Grout type:	CM	Grout top:	5
Grout bott:	21	Casing typ:	PL
Casing dia:	4	Casing dep:	23
Casing hei:	Not Reported	Screen typ:	PL
Top screen:	23	Bottom scr:	38
Screen t 1:	Not Reported	Top scre 1:	0
Bottom s 1:	0	Screen t 2:	Not Reported
Top scre 2:	0	Bottom s 2:	0
Screen dia:	4	Flowing we:	Not Reported
Telescopin:	Not Reported	Log type:	Not Reported
Hrs pumped:	2	Pumping ra:	1
Level befo:	40	Level duri:	0
Test pump:	A	Pump insta:	N
Install pu:	Not Reported	Capacity:	0
Pump hp:	0	Column len:	0
Closed:	Not Reported	Abandoned:	Not Reported
Abandon da:	0	Site id:	MD7000000456941

Map ID:	368		
Objectid:	456937	County let:	PG
Permit:	PG942424	Mgs id:	Not Reported
B1 seq:	2703	B1 recd:	2002 610
City:	ATLANTA	State:	GA
Zip:	30339	Driller na:	TIMOTHY WESTOVER
Driller id:	MWD 490	Est gpm pr:	0
Use for wa:	Test, Observation, Monitoring	Approx dep:	50
Drill meth:	BORED	Replacemen:	N
Wapid:	Not Reported	Subdivisio:	Not Reported
Section:	Not Reported	Lot:	Not Reported
Nearest to:	BELTSVILLE	Town dista:	Not Reported
Town direc:	SE	Road name:	10722 TUCKER
Road side:	Not Reported	Road dista:	30 FT
Tax map:	Not Reported	Block:	Not Reported
Parcel:	5557	N grid83:	150800
E grid83:	407646	Lat dec de:	39.02513
Lon dec de:	-76.911699	Issue date:	2002 6 5
Special fl:	Not Reported	C1 seq:	9508
C1 recd:	2002 716	Completion:	2002 611
Total dept:	20	Num unsucc:	0
Hydrofract:	N	Grouted:	Y
Grout type:	CM	Grout top:	5
Grout bott:	7	Casing typ:	PL
Casing dia:	4	Casing dep:	10
Casing hei:	-1	Screen typ:	PL
Top screen:	10	Bottom scr:	20
Screen t 1:	Not Reported	Top scre 1:	0
Bottom s 1:	0	Screen t 2:	Not Reported
Top scre 2:	0	Bottom s 2:	0
Screen dia:	4	Flowing we:	Not Reported
Telescopin:	Not Reported	Log type:	Not Reported
Hrs pumped:	2	Pumping ra:	1
Level befo:	40	Level duri:	0
Test pump:	A	Pump insta:	N
Install pu:	Not Reported	Capacity:	0
Pump hp:	0	Column len:	0
Closed:	Not Reported	Abandoned:	Not Reported
Abandon da:	0	Site id:	MD7000000456937

Map ID: 368

GEOCHECK VERSION 2.1
STATE DATABASE WELL INFORMATION

Objectid:	372052	County let:	PG
Permit:	PG880940	Mgs id:	Not Reported
B1 seq:	4420	B1 recd:	1990 214
City:	ATLANTA	State:	GA
Zip:	30339	Driller na:	DANIEL S ROM
Driller id:	MWD0409	Est gpm pr:	0
Use for wa:	Test, Observation, Monitoring	Approx dep:	70
Drill meth:	BORED	Replacemen:	N
Wapid:	Not Reported	Subdivisio:	BELTSVILLE INDUS CTR
Section:	Not Reported	Lot:	Not Reported
Nearest to:	BELTSVILLE	Town dista:	Not Reported
Town direc:	T	Road name:	10722 TUCKER ST
Road side:	N	Road dista:	40 FT
Tax map:	Not Reported	Block:	Not Reported
Parcel:	Not Reported	N grid83:	150800
E grid83:	407646	Lat dec de:	39.02513
Lon dec de:	-76.911699	Issue date:	1990 2 8
Special fl:	Not Reported	C1 seq:	Not Reported
C1 recd:	0	Completion:	0
Total dept:	0	Num unsucc:	0
Hydrofract:	Not Reported	Grouted:	Not Reported
Grout type:	Not Reported	Grout top:	0
Grout bott:	0	Casing typ:	Not Reported
Casing dia:	0	Casing dep:	0
Casing hei:	Not Reported	Screen typ:	Not Reported
Top screen:	0	Bottom scr:	0
Screen t 1:	Not Reported	Top scre 1:	0
Bottom s 1:	0	Screen t 2:	Not Reported
Top scre 2:	0	Bottom s 2:	0
Screen dia:	0	Flowing we:	Not Reported
Telescopin:	Not Reported	Log type:	Not Reported
Hrs pumped:	0	Pumping ra:	0
Level befo:	0	Level duri:	0
Test pump:	Not Reported	Pump insta:	Not Reported
Install pu:	Not Reported	Capacity:	0
Pump hp:	0	Column len:	0
Closed:	Not Reported	Abandoned:	Not Reported
Abandon da:	0	Site id:	MD7000000372052

Map ID:	368		
Objectid:	456887	County let:	PG
Permit:	PG942434	Mgs id:	Not Reported
B1 seq:	5486	B1 recd:	2002 610
City:	ATLANTA	State:	GA
Zip:	30339	Driller na:	TIMOTHY WESTOVER
Driller id:	MWD 490	Est gpm pr:	0
Use for wa:	Test, Observation, Monitoring	Approx dep:	50
Drill meth:	BORED	Replacemen:	N
Wapid:	Not Reported	Subdivisio:	Not Reported
Section:	Not Reported	Lot:	Not Reported
Nearest to:	BELTSVILLE	Town dista:	Not Reported
Town direc:	SE	Road name:	10722 TUCKER
Road side:	Not Reported	Road dista:	30 FT
Tax map:	Not Reported	Block:	Not Reported
Parcel:	5557	N grid83:	150800
E grid83:	407646	Lat dec de:	39.02513
Lon dec de:	-76.911699	Issue date:	2002 6 5
Special fl:	Not Reported	C1 seq:	9525
C1 recd:	2002 716	Completion:	2002 627
Total dept:	59	Num unsucc:	0

Hydrofract:	N	Grouted:	Y
Grout type:	CM	Grout top:	5
Grout bott:	51	Casing typ:	PL
Casing dia:	2	Casing dep:	54
Casing hei:	Not Reported	Screen typ:	ST
Top screen:	54	Bottom scr:	59
Screen t 1:	Not Reported	Top scre 1:	0
Bottom s 1:	0	Screen t 2:	Not Reported
Top scre 2:	0	Bottom s 2:	0
Screen dia:	2	Flowing we:	Not Reported
Telescopin:	Not Reported	Log type:	Not Reported
Hrs pumped:	2	Pumping ra:	1
Level befo:	40	Level duri:	0
Test pump:	A	Pump insta:	N
Install pu:	Not Reported	Capacity:	0
Pump hp:	0	Column len:	0
Closed:	Not Reported	Abandoned:	Not Reported
Abandon da:	0	Site id:	MD7000000456887

Map ID:	368		
Objectid:	258621	County let:	PG
Permit:	PG881688	Mgs id:	Not Reported
B1 seq:	0783	B1 recd:	1991 221
City:	BELTSVILLE	State:	MD
Zip:	20705	Driller na:	PAUL SUIT
Driller id:	MWD0413	Est gpm pr:	0
Use for wa:	Test, Observation, Monitoring	Approx dep:	30
Drill meth:	BORED	Replacemen:	N
Wapid:	Not Reported	Subdivisio:	Not Reported
Section:	Not Reported	Lot:	Not Reported
Nearest to:	COLLEGE PARK MD.	Town dista:	1
Town direc:	N	Road name:	TUCKER ST.
Road side:	S	Road dista:	100 FT
Tax map:	Not Reported	Block:	Not Reported
Parcel:	Not Reported	N grid83:	150800
E grid83:	407646	Lat dec de:	39.02513
Lon dec de:	-76.911699	Issue date:	1991 214
Special fl:	N	C1 seq:	9035
C1 recd:	1991 225	Completion:	1991 215
Total dept:	45	Num unsucc:	0
Hydrofract:	Not Reported	Grouted:	Y
Grout type:	CM	Grout top:	0
Grout bott:	32	Casing typ:	PL
Casing dia:	2	Casing dep:	35
Casing hei:	-5	Screen typ:	PL
Top screen:	35	Bottom scr:	45
Screen t 1:	Not Reported	Top scre 1:	0
Bottom s 1:	0	Screen t 2:	Not Reported
Top scre 2:	0	Bottom s 2:	0
Screen dia:	2	Flowing we:	Not Reported
Telescopin:	Not Reported	Log type:	Not Reported
Hrs pumped:	1	Pumping ra:	1
Level befo:	1	Level duri:	1
Test pump:	O	Pump insta:	N
Install pu:	O	Capacity:	0
Pump hp:	0	Column len:	0
Closed:	Not Reported	Abandoned:	Not Reported
Abandon da:	0	Site id:	MD7000000258621

Map ID: 368

GEOCHECK VERSION 2.1
STATE DATABASE WELL INFORMATION

Objectid:	410077	County let:	PG
Permit:	PG940975	Mgs id:	Not Reported
B1 seq:	0820	B1 recd:	1999 514
City:	BELTSVILLE	State:	MD
Zip:	20705	Driller na:	THOMAS CHEW
Driller id:	MGD 62	Est gpm pr:	0
Use for wa:	Test, Observation, Monitoring	Approx dep:	110
Drill meth:	BORED	Replacemen:	N
Wapid:	Not Reported	Subdivisio:	Not Reported
Section:	Not Reported	Lot:	Not Reported
Nearest to:	BELTSVILLE	Town dista:	Not Reported
Town direc:	T	Road name:	TUCKER ST
Road side:	N	Road dista:	60 FT
Tax map:	Not Reported	Block:	Not Reported
Parcel:	Not Reported	N grid83:	150800
E grid83:	407646	Lat dec de:	39.02513
Lon dec de:	-76.911699	Issue date:	1999 520
Special fl:	Not Reported	C1 seq:	5937
C1 recd:	1999 611	Completion:	1999 6 2
Total dept:	87	Num unsucc:	0
Hydrofract:	N	Grouted:	Y
Grout type:	BC	Grout top:	1
Grout bott:	82	Casing typ:	PL
Casing dia:	2	Casing dep:	84
Casing hei:	Not Reported	Screen typ:	PL
Top screen:	84	Bottom scr:	87
Screen t 1:	Not Reported	Top scre 1:	0
Bottom s 1:	0	Screen t 2:	Not Reported
Top scre 2:	0	Bottom s 2:	0
Screen dia:	2	Flowing we:	Not Reported
Telescopin:	Not Reported	Log type:	Not Reported
Hrs pumped:	1	Pumping ra:	1
Level befo:	1	Level duri:	1
Test pump:	Not Reported	Pump insta:	N
Install pu:	Not Reported	Capacity:	0
Pump hp:	0	Column len:	0
Closed:	Not Reported	Abandoned:	Not Reported
Abandon da:	0	Site id:	MD7000000410077

Map ID:	368		
Objectid:	410078	County let:	PG
Permit:	PG940976	Mgs id:	Not Reported
B1 seq:	0819	B1 recd:	1999 514
City:	BELTSVILLE	State:	MD
Zip:	20705	Driller na:	THOMAS CHEW
Driller id:	MGD 62	Est gpm pr:	0
Use for wa:	Test, Observation, Monitoring	Approx dep:	80
Drill meth:	BORED	Replacemen:	N
Wapid:	Not Reported	Subdivisio:	Not Reported
Section:	Not Reported	Lot:	Not Reported
Nearest to:	BELTSVILLE	Town dista:	Not Reported
Town direc:	T	Road name:	TUCKER ST
Road side:	N	Road dista:	10 FT
Tax map:	Not Reported	Block:	Not Reported
Parcel:	Not Reported	N grid83:	150800
E grid83:	407646	Lat dec de:	39.02513
Lon dec de:	-76.911699	Issue date:	1999 520
Special fl:	Not Reported	C1 seq:	5938
C1 recd:	1999 611	Completion:	1999 527
Total dept:	54	Num unsucc:	0

Hydrofract:	N	Grouted:	Y
Grout type:	BC	Grout top:	1
Grout bott:	41	Casing typ:	PL
Casing dia:	2	Casing dep:	44
Casing hei:	+2	Screen typ:	PL
Top screen:	44	Bottom scr:	54
Screen t 1:	Not Reported	Top scre 1:	0
Bottom s 1:	0	Screen t 2:	Not Reported
Top scre 2:	0	Bottom s 2:	0
Screen dia:	2	Flowing we:	Not Reported
Telescopin:	Not Reported	Log type:	Not Reported
Hrs pumped:	1	Pumping ra:	1
Level befo:	1	Level duri:	1
Test pump:	Not Reported	Pump insta:	N
Install pu:	Not Reported	Capacity:	0
Pump hp:	0	Column len:	0
Closed:	Not Reported	Abandoned:	Not Reported
Abandon da:	0	Site id:	MD7000000410078

Map ID:	369		
Objectid:	349284	County let:	PG
Permit:	PG883156	Mgs id:	Not Reported
B1 seq:	0853	B1 recd:	1993 419
City:	BELTSVILLE	State:	MD
Zip:	Not Reported	Driller na:	MICHAEL HUBER
Driller id:	MWD0336	Est gpm pr:	0
Use for wa:	Test, Observation, Monitoring	Approx dep:	80
Drill meth:	BORED	Replacemen:	N
Wapid:	Not Reported	Subdivisio:	Not Reported
Section:	Not Reported	Lot:	Not Reported
Nearest to:	BELTSVILLE	Town dista:	0
Town direc:	T	Road name:	TUCKER STR
Road side:	E	Road dista:	500 FT
Tax map:	Not Reported	Block:	Not Reported
Parcel:	Not Reported	N grid83:	150800
E grid83:	407951	Lat dec de:	39.025128
Lon dec de:	-76.908179	Issue date:	1993 426
Special fl:	N	C1 seq:	2049
C1 recd:	19931015	Completion:	1993 5 1
Total dept:	51	Num unsucc:	0
Hydrofract:	Not Reported	Grouted:	Y
Grout type:	CM	Grout top:	0
Grout bott:	37	Casing typ:	PL
Casing dia:	4	Casing dep:	41
Casing hei:	-0	Screen typ:	PL
Top screen:	41	Bottom scr:	51
Screen t 1:	Not Reported	Top scre 1:	0
Bottom s 1:	0	Screen t 2:	Not Reported
Top scre 2:	0	Bottom s 2:	0
Screen dia:	4	Flowing we:	Not Reported
Telescopin:	Not Reported	Log type:	Not Reported
Hrs pumped:	1	Pumping ra:	1
Level befo:	1	Level duri:	1
Test pump:	O	Pump insta:	N
Install pu:	Not Reported	Capacity:	0
Pump hp:	0	Column len:	0
Closed:	Not Reported	Abandoned:	Not Reported
Abandon da:	0	Site id:	MD7000000349284

Map ID: 369

GEOCHECK VERSION 2.1
STATE DATABASE WELL INFORMATION

Objectid:	349283	County let:	PG
Permit:	PG883155	Mgs id:	Not Reported
B1 seq:	0851	B1 recd:	1993 419
City:	BELTSVILLE	State:	MD
Zip:	Not Reported	Driller na:	MICHAEL H. HUBER
Driller id:	MWD0336	Est gpm pr:	0
Use for wa:	Test, Observation, Monitoring	Approx dep:	80
Drill meth:	BORED	Replacemen:	N
Wapid:	Not Reported	Subdivisio:	Not Reported
Section:	Not Reported	Lot:	Not Reported
Nearest to:	BELTSVILLE	Town dista:	0
Town direc:	T	Road name:	TUCKER STR
Road side:	E	Road dista:	300 FT
Tax map:	Not Reported	Block:	Not Reported
Parcel:	Not Reported	N grid83:	150800
E grid83:	407951	Lat dec de:	39.025128
Lon dec de:	-76.908179	Issue date:	1993 426
Special fl:	N	C1 seq:	2048
C1 recd:	19931015	Completion:	1993 515
Total dept:	65	Num unsucc:	0
Hydrofract:	Not Reported	Grouted:	Y
Grout type:	CM	Grout top:	0
Grout bott:	51	Casing typ:	PL
Casing dia:	4	Casing dep:	55
Casing hei:	-0	Screen typ:	PL
Top screen:	55	Bottom scr:	65
Screen t 1:	Not Reported	Top scre 1:	0
Bottom s 1:	0	Screen t 2:	Not Reported
Top scre 2:	0	Bottom s 2:	0
Screen dia:	4	Flowing we:	Not Reported
Telescopin:	Not Reported	Log type:	Not Reported
Hrs pumped:	1	Pumping ra:	1
Level befo:	1	Level duri:	1
Test pump:	O	Pump insta:	N
Install pu:	Not Reported	Capacity:	0
Pump hp:	0	Column len:	0
Closed:	Not Reported	Abandoned:	Not Reported
Abandon da:	0	Site id:	MD7000000349283

Map ID:	369		
Objectid:	349282	County let:	PG
Permit:	PG883154	Mgs id:	Not Reported
B1 seq:	0852	B1 recd:	1993 419
City:	BELTSVILLE	State:	MD
Zip:	Not Reported	Driller na:	MICHAEL HUBER
Driller id:	MWD0336	Est gpm pr:	0
Use for wa:	Test, Observation, Monitoring	Approx dep:	80
Drill meth:	BORED	Replacemen:	N
Wapid:	Not Reported	Subdivisio:	Not Reported
Section:	Not Reported	Lot:	Not Reported
Nearest to:	BELTSVILLE	Town dista:	0
Town direc:	T	Road name:	TUCKER STR
Road side:	E	Road dista:	300 FT
Tax map:	Not Reported	Block:	Not Reported
Parcel:	Not Reported	N grid83:	150800
E grid83:	407951	Lat dec de:	39.025128
Lon dec de:	-76.908179	Issue date:	1993 426
Special fl:	N	C1 seq:	3565
C1 recd:	19931015	Completion:	1993 430
Total dept:	47	Num unsucc:	0

Hydrofract:	Not Reported	Grouted:	Y
Grout type:	CM	Grout top:	0
Grout bott:	33	Casing typ:	PL
Casing dia:	4	Casing dep:	37
Casing hei:	-0	Screen typ:	PL
Top screen:	37	Bottom scr:	47
Screen t 1:	Not Reported	Top scre 1:	0
Bottom s 1:	0	Screen t 2:	Not Reported
Top scre 2:	0	Bottom s 2:	0
Screen dia:	4	Flowing we:	Not Reported
Telescopin:	Not Reported	Log type:	Not Reported
Hrs pumped:	1	Pumping ra:	1
Level befo:	1	Level duri:	1
Test pump:	O	Pump insta:	N
Install pu:	Not Reported	Capacity:	0
Pump hp:	0	Column len:	0
Closed:	Not Reported	Abandoned:	Not Reported
Abandon da:	0	Site id:	MD7000000349282

Map ID:	369		
Objectid:	371362	County let:	PG
Permit:	PG921119	Mgs id:	Not Reported
B1 seq:	3985	B1 recd:	19951116
City:	ATLANTA	State:	GA
Zip:	30334	Driller na:	THEODORE FUSSELL JR
Driller id:	MGD 071	Est gpm pr:	0
Use for wa:	Test, Observation, Monitoring	Approx dep:	65
Drill meth:	BORED	Replacemen:	N
Wapid:	Not Reported	Subdivisio:	BELTSVILLE IND CTR
Section:	Not Reported	Lot:	Not Reported
Nearest to:	BELTSVILLE	Town dista:	Not Reported
Town direc:	T	Road name:	TUCKER STREET
Road side:	W	Road dista:	10 FT
Tax map:	Not Reported	Block:	Not Reported
Parcel:	Not Reported	N grid83:	150800
E grid83:	407951	Lat dec de:	39.025128
Lon dec de:	-76.908179	Issue date:	19951122
Special fl:	Not Reported	C1 seq:	6792
C1 recd:	1996 122	Completion:	19951212
Total dept:	57	Num unsucc:	0
Hydrofract:	Not Reported	Grouted:	Y
Grout type:	CM	Grout top:	0
Grout bott:	10	Casing typ:	PL
Casing dia:	2	Casing dep:	22
Casing hei:	Not Reported	Screen typ:	PL
Top screen:	22	Bottom scr:	57
Screen t 1:	Not Reported	Top scre 1:	0
Bottom s 1:	0	Screen t 2:	Not Reported
Top scre 2:	0	Bottom s 2:	0
Screen dia:	2	Flowing we:	Not Reported
Telescopin:	Not Reported	Log type:	Not Reported
Hrs pumped:	0	Pumping ra:	0
Level befo:	0	Level duri:	0
Test pump:	Not Reported	Pump insta:	N
Install pu:	Not Reported	Capacity:	0
Pump hp:	0	Column len:	0
Closed:	Not Reported	Abandoned:	Not Reported
Abandon da:	0	Site id:	MD7000000371362

Map ID: 369

GEOCHECK VERSION 2.1
STATE DATABASE WELL INFORMATION

Objectid:	371363	County let:	PG
Permit:	PG921117	Mgs id:	Not Reported
B1 seq:	4000	B1 recd:	19951116
City:	ATLANTA	State:	GA
Zip:	30334	Driller na:	THEODORE FUSSELL JR
Driller id:	MGD 071	Est gpm pr:	0
Use for wa:	Test, Observation, Monitoring	Approx dep:	65
Drill meth:	BORED	Replacemen:	N
Wapid:	Not Reported	Subdivisio:	BELTSVILLE IND CTR
Section:	Not Reported	Lot:	Not Reported
Nearest to:	BELTSVILLE	Town dista:	Not Reported
Town direc:	T	Road name:	TUCKER ST
Road side:	E	Road dista:	10 FT
Tax map:	Not Reported	Block:	Not Reported
Parcel:	Not Reported	N grid83:	150800
E grid83:	407951	Lat dec de:	39.025128
Lon dec de:	-76.908179	Issue date:	19951122
Special fl:	Not Reported	C1 seq:	6789
C1 recd:	1996 122	Completion:	19951215
Total dept:	55	Num unsucc:	0
Hydrofract:	Not Reported	Grouted:	Y
Grout type:	CM	Grout top:	0
Grout bott:	10	Casing typ:	PL
Casing dia:	2	Casing dep:	15
Casing hei:	Not Reported	Screen typ:	PL
Top screen:	15	Bottom scr:	55
Screen t 1:	Not Reported	Top scre 1:	0
Bottom s 1:	0	Screen t 2:	Not Reported
Top scre 2:	0	Bottom s 2:	0
Screen dia:	2	Flowing we:	Not Reported
Telescopin:	Not Reported	Log type:	Not Reported
Hrs pumped:	0	Pumping ra:	0
Level befo:	0	Level duri:	0
Test pump:	Not Reported	Pump insta:	N
Install pu:	Not Reported	Capacity:	0
Pump hp:	0	Column len:	0
Closed:	Not Reported	Abandoned:	Not Reported
Abandon da:	0	Site id:	MD7000000371363

Map ID:	369		
Objectid:	371365	County let:	PG
Permit:	PG921118	Mgs id:	Not Reported
B1 seq:	3988	B1 recd:	19951116
City:	ATLANTA	State:	GA
Zip:	30334	Driller na:	THEODORE FUSSELL JR
Driller id:	MGD 071	Est gpm pr:	0
Use for wa:	Test, Observation, Monitoring	Approx dep:	65
Drill meth:	BORED	Replacemen:	N
Wapid:	Not Reported	Subdivisio:	BELTSVILLE IND CTR
Section:	Not Reported	Lot:	Not Reported
Nearest to:	BELTSVILLE	Town dista:	Not Reported
Town direc:	T	Road name:	TUCKER STREET
Road side:	S	Road dista:	10 FT
Tax map:	Not Reported	Block:	Not Reported
Parcel:	Not Reported	N grid83:	150800
E grid83:	407951	Lat dec de:	39.025128
Lon dec de:	-76.908179	Issue date:	19951122
Special fl:	Not Reported	C1 seq:	6791
C1 recd:	1996 122	Completion:	19951213
Total dept:	65	Num unsucc:	0

Hydrofract:	Not Reported	Grouted:	Y
Grout type:	CM	Grout top:	0
Grout bott:	10	Casing typ:	PL
Casing dia:	2	Casing dep:	30
Casing hei:	Not Reported	Screen typ:	PL
Top screen:	30	Bottom scr:	65
Screen t 1:	Not Reported	Top scre 1:	0
Bottom s 1:	0	Screen t 2:	Not Reported
Top scre 2:	0	Bottom s 2:	0
Screen dia:	2	Flowing we:	Not Reported
Telescopin:	Not Reported	Log type:	Not Reported
Hrs pumped:	0	Pumping ra:	0
Level befo:	0	Level duri:	0
Test pump:	Not Reported	Pump insta:	N
Install pu:	Not Reported	Capacity:	0
Pump hp:	0	Column len:	0
Closed:	Not Reported	Abandoned:	Not Reported
Abandon da:	0	Site id:	MD7000000371365

Map ID:	370		
Objectid:	349168	County let:	PG
Permit:	PG883271	Mgs id:	Not Reported
B1 seq:	3795	B1 recd:	1993 730
City:	BELTSVILLE	State:	MD
Zip:	20705	Driller na:	MICHAEL HUBER
Driller id:	MGD0046	Est gpm pr:	0
Use for wa:	Test, Observation, Monitoring	Approx dep:	20
Drill meth:	BORED	Replacemen:	N
Wapid:	Not Reported	Subdivisio:	Not Reported
Section:	Not Reported	Lot:	Not Reported
Nearest to:	BELTSVILLE	Town dista:	0
Town direc:	T	Road name:	5729 SUNNYSIDE AVE
Road side:	S	Road dista:	2000FT
Tax map:	Not Reported	Block:	Not Reported
Parcel:	Not Reported	N grid83:	150800
E grid83:	408256	Lat dec de:	39.025125
Lon dec de:	-76.904659	Issue date:	1993 8 4
Special fl:	Y	C1 seq:	5854
C1 recd:	1994 125	Completion:	1993 9 2
Total dept:	18	Num unsucc:	0
Hydrofract:	Not Reported	Grouted:	Y
Grout type:	CM	Grout top:	0
Grout bott:	4	Casing typ:	PL
Casing dia:	2	Casing dep:	8
Casing hei:	+02	Screen typ:	PL
Top screen:	8	Bottom scr:	18
Screen t 1:	Not Reported	Top scre 1:	0
Bottom s 1:	0	Screen t 2:	Not Reported
Top scre 2:	0	Bottom s 2:	0
Screen dia:	2	Flowing we:	Not Reported
Telescopin:	Not Reported	Log type:	Not Reported
Hrs pumped:	1	Pumping ra:	1
Level befo:	1	Level duri:	1
Test pump:	O	Pump insta:	N
Install pu:	Not Reported	Capacity:	0
Pump hp:	0	Column len:	0
Closed:	Not Reported	Abandoned:	Not Reported
Abandon da:	0	Site id:	MD7000000349168

Map ID: 371

GEOCHECK VERSION 2.1
STATE DATABASE WELL INFORMATION

Objectid:	472834	County let:	Not Reported
Permit:	PG942668	Mgs id:	Not Reported
B1 seq:	0306	B1 recd:	2003 318
City:	BELTSVILLE	State:	MD
Zip:	20705	Driller na:	ROBERT ATKINSON
Driller id:	MGD 67	Est gpm pr:	0
Use for wa:	Test, Observation, Monitoring	Approx dep:	30
Drill meth:	BORED	Replacemen:	N
Wapid:	Not Reported	Subdivisio:	Not Reported
Section:	Not Reported	Lot:	D1
Nearest to:	BELTSVILLE	Town dista:	Not Reported
Town direc:	E	Road name:	EDMONSTON ROAD
Road side:	E	Road dista:	200 FT
Tax map:	19	Block:	Not Reported
Parcel:	143	N grid83:	150800
E grid83:	408865	Lat dec de:	39.025119
Lon dec de:	-76.897619	Issue date:	2003 312
Special fl:	Not Reported	C1 seq:	2079
C1 recd:	2003 624	Completion:	2003 612
Total dept:	30	Num unsucc:	0
Hydrofract:	N	Grouted:	Y
Grout type:	CM	Grout top:	0
Grout bott:	5	Casing typ:	PL
Casing dia:	2	Casing dep:	10
Casing hei:	Not Reported	Screen typ:	PL
Top screen:	10	Bottom scr:	30
Screen t 1:	Not Reported	Top scre 1:	0
Bottom s 1:	0	Screen t 2:	Not Reported
Top scre 2:	0	Bottom s 2:	0
Screen dia:	2	Flowing we:	Not Reported
Telescopin:	Not Reported	Log type:	Not Reported
Hrs pumped:	1	Pumping ra:	1
Level befo:	1	Level duri:	1
Test pump:	Not Reported	Pump insta:	N
Install pu:	Not Reported	Capacity:	0
Pump hp:	0	Column len:	0
Closed:	Not Reported	Abandoned:	Not Reported
Abandon da:	0	Site id:	MD7000000472834

Map ID:	371		
Objectid:	472835	County let:	Not Reported
Permit:	PG942669	Mgs id:	Not Reported
B1 seq:	0307	B1 recd:	2003 318
City:	BELTSVILLE	State:	MD
Zip:	20705	Driller na:	ROBERT ATKINSON
Driller id:	MGD 67	Est gpm pr:	0
Use for wa:	Test, Observation, Monitoring	Approx dep:	30
Drill meth:	BORED	Replacemen:	N
Wapid:	Not Reported	Subdivisio:	Not Reported
Section:	Not Reported	Lot:	D-0
Nearest to:	BELTSVILLE	Town dista:	Not Reported
Town direc:	E	Road name:	EDMONSTON ROAD
Road side:	E	Road dista:	200 FT
Tax map:	19	Block:	Not Reported
Parcel:	143	N grid83:	150800
E grid83:	408865	Lat dec de:	39.025119
Lon dec de:	-76.897619	Issue date:	2003 312
Special fl:	Not Reported	C1 seq:	2078
C1 recd:	2003 624	Completion:	2003 612
Total dept:	30	Num unsucc:	0

Hydrofract:	N	Grouted:	Y
Grout type:	CM	Grout top:	0
Grout bott:	5	Casing typ:	PL
Casing dia:	2	Casing dep:	10
Casing hei:	Not Reported	Screen typ:	PL
Top screen:	10	Bottom scr:	30
Screen t 1:	Not Reported	Top scre 1:	0
Bottom s 1:	0	Screen t 2:	Not Reported
Top scre 2:	0	Bottom s 2:	0
Screen dia:	2	Flowing we:	Not Reported
Telescopin:	Not Reported	Log type:	Not Reported
Hrs pumped:	1	Pumping ra:	1
Level befo:	1	Level duri:	1
Test pump:	Not Reported	Pump insta:	N
Install pu:	Not Reported	Capacity:	0
Pump hp:	0	Column len:	0
Closed:	Not Reported	Abandoned:	Not Reported
Abandon da:	0	Site id:	MD7000000472835

Map ID:	372		
Objectid:	549306	County let:	Not Reported
Permit:	MO100688	Mgs id:	Not Reported
B1 seq:	5027	B1 recd:	2013 524
City:	MILLERSVILLE	State:	MD
Zip:	21108	Driller na:	GEORGE F EASTERDAY
Driller id:	MWD 040	Est gpm pr:	5
Use for wa:	C	Approx dep:	300
Drill meth:	AIR-ROT	Replacemen:	N
Wapid:	Not Reported	Subdivisio:	Not Reported
Section:	Not Reported	Lot:	Not Reported
Nearest to:	SILVER SPRING	Town dista:	Not Reported
Town direc:	Not Reported	Road name:	10209 WOODMOOR CIRCL
Road side:	E	Road dista:	200 FT
Tax map:	Not Reported	Block:	Not Reported
Parcel:	Not Reported	N grid83:	0
E grid83:	0	Lat dec de:	39.023298
Lon dec de:	-77.010327	Issue date:	2013 530
Special fl:	Y	C1 seq:	15593
C1 recd:	2013 8 9	Completion:	2013 7 1
Total dept:	450	Num unsucc:	0
Hydrofract:	N	Grouted:	Y
Grout type:	BC	Grout top:	0
Grout bott:	450	Casing typ:	ST
Casing dia:	6	Casing dep:	40
Casing hei:	+2	Screen typ:	HO
Top screen:	38	Bottom scr:	450
Screen t 1:	Not Reported	Top scre 1:	0
Bottom s 1:	0	Screen t 2:	Not Reported
Top scre 2:	0	Bottom s 2:	0
Screen dia:	0	Flowing we:	Not Reported
Telescopin:	Not Reported	Log type:	Not Reported
Hrs pumped:	0	Pumping ra:	0
Level befo:	0	Level duri:	0
Test pump:	Not Reported	Pump insta:	Not Reported
Install pu:	Not Reported	Capacity:	0
Pump hp:	0	Column len:	0
Closed:	Not Reported	Abandoned:	Not Reported
Abandon da:	0	Site id:	MD7000000549306

Map ID: 372

GEOCHECK VERSION 2.1
STATE DATABASE WELL INFORMATION

Objectid:	252015	County let:	MO
Permit:	MO930014	Mgs id:	Not Reported
B1 seq:	Not Reported	B1 recd:	199312 8
City:	SILVER SPRING	State:	MD
Zip:	20901	Driller na:	DENNIS C MOORE
Driller id:	MWD0000	Est gpm pr:	0
Use for wa:	Test, Observation, Monitoring	Approx dep:	45
Drill meth:	BORED	Replacemen:	N
Wapid:	Not Reported	Subdivisio:	Not Reported
Section:	Not Reported	Lot:	Not Reported
Nearest to:	Not Reported	Town dista:	Not Reported
Town direc:	Not Reported	Road name:	COLESVILLE RD
Road side:	W	Road dista:	20 FT
Tax map:	Not Reported	Block:	Not Reported
Parcel:	Not Reported	N grid83:	150495
E grid83:	399112	Lat dec de:	39.022417
Lon dec de:	-77.010258	Issue date:	19931213
Special fl:	Not Reported	C1 seq:	Not Reported
C1 recd:	199411 7	Completion:	1994 1 4
Total dept:	30	Num unsucc:	0
Hydrofract:	Not Reported	Grouted:	Y
Grout type:	CM	Grout top:	0
Grout bott:	3	Casing typ:	PL
Casing dia:	4	Casing dep:	5
Casing hei:	-01	Screen typ:	PL
Top screen:	5	Bottom scr:	25
Screen t 1:	Not Reported	Top scre 1:	0
Bottom s 1:	0	Screen t 2:	Not Reported
Top scre 2:	0	Bottom s 2:	0
Screen dia:	4	Flowing we:	Not Reported
Telescopin:	Not Reported	Log type:	Not Reported
Hrs pumped:	0	Pumping ra:	0
Level befo:	0	Level duri:	0
Test pump:	O	Pump insta:	Not Reported
Install pu:	Not Reported	Capacity:	0
Pump hp:	0	Column len:	0
Closed:	Not Reported	Abandoned:	Not Reported
Abandon da:	0	Site id:	MD7000000252015

Map ID:	372		
Objectid:	455815	County let:	MO
Permit:	MO941914	Mgs id:	Not Reported
B1 seq:	8039	B1 recd:	2001 613
City:	BETHESDA	State:	MD
Zip:	20814	Driller na:	THOMAS CHEW
Driller id:	MGD 62	Est gpm pr:	0
Use for wa:	Test, Observation, Monitoring	Approx dep:	20
Drill meth:	BORED	Replacemen:	N
Wapid:	Not Reported	Subdivisio:	Not Reported
Section:	Not Reported	Lot:	Not Reported
Nearest to:	SILVER SPRING	Town dista:	1
Town direc:	N	Road name:	COLESVILLE RD
Road side:	E	Road dista:	200 FT
Tax map:	JP42	Block:	1
Parcel:	1	N grid83:	150495
E grid83:	399112	Lat dec de:	39.022417
Lon dec de:	-77.010258	Issue date:	2001 613
Special fl:	Y	C1 seq:	3712
C1 recd:	2001 7 5	Completion:	2001 614
Total dept:	30	Num unsucc:	0

Hydrofract:	N	Grouted:	N
Grout type:	CM	Grout top:	0
Grout bott:	3	Casing typ:	PL
Casing dia:	2	Casing dep:	5
Casing hei:	Not Reported	Screen typ:	PL
Top screen:	5	Bottom scr:	30
Screen t 1:	Not Reported	Top scre 1:	0
Bottom s 1:	0	Screen t 2:	Not Reported
Top scre 2:	0	Bottom s 2:	0
Screen dia:	2	Flowing we:	Not Reported
Telescopin:	Not Reported	Log type:	Not Reported
Hrs pumped:	1	Pumping ra:	1
Level befo:	1	Level duri:	1
Test pump:	Not Reported	Pump insta:	N
Install pu:	Not Reported	Capacity:	0
Pump hp:	0	Column len:	0
Closed:	Not Reported	Abandoned:	Not Reported
Abandon da:	0	Site id:	MD7000000455815

Map ID:	372		
Objectid:	407533	County let:	MO
Permit:	MO940094	Mgs id:	Not Reported
B1 seq:	6270	B1 recd:	1996 912
City:	SILVER SPRING	State:	MD
Zip:	20901	Driller na:	THOMAS CHEW
Driller id:	MGD 62	Est gpm pr:	0
Use for wa:	Test, Observation, Monitoring	Approx dep:	30
Drill meth:	BORED	Replacemen:	N
Wapid:	Not Reported	Subdivisio:	Not Reported
Section:	Not Reported	Lot:	Not Reported
Nearest to:	SILVER SPRING	Town dista:	1
Town direc:	N	Road name:	COLESVILLE RD
Road side:	E	Road dista:	50 FT
Tax map:	Not Reported	Block:	Not Reported
Parcel:	Not Reported	N grid83:	150495
E grid83:	399112	Lat dec de:	39.022417
Lon dec de:	-77.010258	Issue date:	1996 913
Special fl:	Y	C1 seq:	5582
C1 recd:	1996 923	Completion:	1996 9 6
Total dept:	30	Num unsucc:	0
Hydrofract:	N	Grouted:	Y
Grout type:	CM	Grout top:	0
Grout bott:	8	Casing typ:	PL
Casing dia:	4	Casing dep:	10
Casing hei:	Not Reported	Screen typ:	PL
Top screen:	10	Bottom scr:	30
Screen t 1:	Not Reported	Top scre 1:	0
Bottom s 1:	0	Screen t 2:	Not Reported
Top scre 2:	0	Bottom s 2:	0
Screen dia:	4	Flowing we:	Not Reported
Telescopin:	Not Reported	Log type:	Not Reported
Hrs pumped:	1	Pumping ra:	1
Level befo:	1	Level duri:	1
Test pump:	Not Reported	Pump insta:	N
Install pu:	Not Reported	Capacity:	0
Pump hp:	0	Column len:	0
Closed:	Not Reported	Abandoned:	Not Reported
Abandon da:	0	Site id:	MD7000000407533

Map ID: 372

GEOCHECK VERSION 2.1
STATE DATABASE WELL INFORMATION

Objectid:	252016	County let:	MO
Permit:	MO930015	Mgs id:	Not Reported
B1 seq:	Not Reported	B1 recd:	199312 8
City:	SILVER SPRING	State:	MD
Zip:	20901	Driller na:	DENNIS C MOORE
Driller id:	MWD0000	Est gpm pr:	0
Use for wa:	Test, Observation, Monitoring	Approx dep:	45
Drill meth:	BORED	Replacemen:	N
Wapid:	Not Reported	Subdivisio:	Not Reported
Section:	Not Reported	Lot:	Not Reported
Nearest to:	Not Reported	Town dista:	Not Reported
Town direc:	Not Reported	Road name:	COLESVILLE RD
Road side:	W	Road dista:	10 FT
Tax map:	Not Reported	Block:	Not Reported
Parcel:	Not Reported	N grid83:	150495
E grid83:	399112	Lat dec de:	39.022417
Lon dec de:	-77.010258	Issue date:	19931213
Special fl:	Not Reported	C1 seq:	Not Reported
C1 recd:	199411 9	Completion:	1994 1 4
Total dept:	24	Num unsucc:	0
Hydrofract:	Not Reported	Grouted:	Y
Grout type:	CM	Grout top:	0
Grout bott:	3	Casing typ:	PL
Casing dia:	4	Casing dep:	5
Casing hei:	-01	Screen typ:	PL
Top screen:	5	Bottom scr:	24
Screen t 1:	Not Reported	Top scre 1:	0
Bottom s 1:	0	Screen t 2:	Not Reported
Top scre 2:	0	Bottom s 2:	0
Screen dia:	4	Flowing we:	Not Reported
Telescopin:	Not Reported	Log type:	Not Reported
Hrs pumped:	0	Pumping ra:	0
Level befo:	0	Level duri:	0
Test pump:	O	Pump insta:	Not Reported
Install pu:	Not Reported	Capacity:	0
Pump hp:	0	Column len:	0
Closed:	Not Reported	Abandoned:	Not Reported
Abandon da:	0	Site id:	MD7000000252016

Map ID:	372		
Objectid:	252017	County let:	MO
Permit:	MO930016	Mgs id:	Not Reported
B1 seq:	Not Reported	B1 recd:	199312 8
City:	SILVER SPRING	State:	MD
Zip:	20901	Driller na:	DENNIS C MOORE
Driller id:	MWD0000	Est gpm pr:	0
Use for wa:	Test, Observation, Monitoring	Approx dep:	45
Drill meth:	BORED	Replacemen:	N
Wapid:	Not Reported	Subdivisio:	Not Reported
Section:	Not Reported	Lot:	Not Reported
Nearest to:	Not Reported	Town dista:	Not Reported
Town direc:	Not Reported	Road name:	COLESVILLE RD
Road side:	S	Road dista:	5 FT
Tax map:	Not Reported	Block:	Not Reported
Parcel:	Not Reported	N grid83:	150495
E grid83:	399112	Lat dec de:	39.022417
Lon dec de:	-77.010258	Issue date:	19931213
Special fl:	Not Reported	C1 seq:	Not Reported
C1 recd:	199411 7	Completion:	1994 1 5
Total dept:	20	Num unsucc:	0

Hydrofract:	Not Reported	Grouted:	Y
Grout type:	CM	Grout top:	0
Grout bott:	3	Casing typ:	PL
Casing dia:	4	Casing dep:	5
Casing hei:	-01	Screen typ:	PL
Top screen:	5	Bottom scr:	20
Screen t 1:	Not Reported	Top scre 1:	0
Bottom s 1:	0	Screen t 2:	Not Reported
Top scre 2:	0	Bottom s 2:	0
Screen dia:	4	Flowing we:	Not Reported
Telescopin:	Not Reported	Log type:	Not Reported
Hrs pumped:	0	Pumping ra:	0
Level befo:	0	Level duri:	0
Test pump:	O	Pump insta:	Not Reported
Install pu:	Not Reported	Capacity:	0
Pump hp:	0	Column len:	0
Closed:	Not Reported	Abandoned:	Not Reported
Abandon da:	0	Site id:	MD7000000252017

Map ID:	372		
Objectid:	407434	County let:	MO
Permit:	MO940172	Mgs id:	Not Reported
B1 seq:	7954	B1 recd:	1997 1 2
City:	SILVER SPRING	State:	MD
Zip:	20901	Driller na:	THOMAS CHEW
Driller id:	MGD 62	Est gpm pr:	0
Use for wa:	Test, Observation, Monitoring	Approx dep:	30
Drill meth:	BORED	Replacemen:	N
Wapid:	Not Reported	Subdivisio:	Not Reported
Section:	Not Reported	Lot:	Not Reported
Nearest to:	SILVER SPRING	Town dista:	1
Town direc:	N	Road name:	COLESVILLE RD
Road side:	E	Road dista:	50 FT
Tax map:	Not Reported	Block:	Not Reported
Parcel:	Not Reported	N grid83:	150495
E grid83:	399112	Lat dec de:	39.022417
Lon dec de:	-77.010258	Issue date:	1997 1 3
Special fl:	Y	C1 seq:	8261
C1 recd:	1997 117	Completion:	1997 1 8
Total dept:	30	Num unsucc:	0
Hydrofract:	N	Grouted:	Y
Grout type:	CM	Grout top:	0
Grout bott:	8	Casing typ:	PL
Casing dia:	4	Casing dep:	10
Casing hei:	Not Reported	Screen typ:	PL
Top screen:	10	Bottom scr:	30
Screen t 1:	Not Reported	Top scre 1:	0
Bottom s 1:	0	Screen t 2:	Not Reported
Top scre 2:	0	Bottom s 2:	0
Screen dia:	4	Flowing we:	Not Reported
Telescopin:	Not Reported	Log type:	Not Reported
Hrs pumped:	1	Pumping ra:	1
Level befo:	1	Level duri:	1
Test pump:	Not Reported	Pump insta:	N
Install pu:	Not Reported	Capacity:	0
Pump hp:	0	Column len:	0
Closed:	Not Reported	Abandoned:	Not Reported
Abandon da:	0	Site id:	MD7000000407434

Map ID: 372

GEOCHECK VERSION 2.1
STATE DATABASE WELL INFORMATION

Objectid:	455816	County let:	MO
Permit:	MO941915	Mgs id:	Not Reported
B1 seq:	8038	B1 recd:	2001 613
City:	BETHESDA	State:	MD
Zip:	20814	Driller na:	THOMAS CHEW
Driller id:	MGD 62	Est gpm pr:	0
Use for wa:	Test, Observation, Monitoring	Approx dep:	20
Drill meth:	BORED	Replacemen:	N
Wapid:	Not Reported	Subdivisio:	Not Reported
Section:	Not Reported	Lot:	Not Reported
Nearest to:	SILVER SPRING	Town dista:	1
Town direc:	Not Reported	Road name:	COLESVILLE RD
Road side:	E	Road dista:	150 FT
Tax map:	JP42	Block:	1
Parcel:	1	N grid83:	150495
E grid83:	399112	Lat dec de:	39.022417
Lon dec de:	-77.010258	Issue date:	2001 613
Special fl:	Y	C1 seq:	3713
C1 recd:	2001 7 5	Completion:	2001 614
Total dept:	26	Num unsucc:	0
Hydrofract:	N	Grouted:	N
Grout type:	CM	Grout top:	0
Grout bott:	4	Casing typ:	PL
Casing dia:	2	Casing dep:	6
Casing hei:	Not Reported	Screen typ:	PL
Top screen:	6	Bottom scr:	26
Screen t 1:	Not Reported	Top scre 1:	0
Bottom s 1:	0	Screen t 2:	Not Reported
Top scre 2:	0	Bottom s 2:	0
Screen dia:	2	Flowing we:	Not Reported
Telescopin:	Not Reported	Log type:	Not Reported
Hrs pumped:	1	Pumping ra:	1
Level befo:	1	Level duri:	1
Test pump:	Not Reported	Pump insta:	N
Install pu:	Not Reported	Capacity:	0
Pump hp:	0	Column len:	0
Closed:	Not Reported	Abandoned:	Not Reported
Abandon da:	0	Site id:	MD7000000455816

Map ID:	372		
Objectid:	455836	County let:	MO
Permit:	MO941913	Mgs id:	Not Reported
B1 seq:	8040	B1 recd:	2001 613
City:	BETHESDA	State:	MD
Zip:	20814	Driller na:	THOMAS CHEW
Driller id:	MGD 62	Est gpm pr:	0
Use for wa:	Test, Observation, Monitoring	Approx dep:	20
Drill meth:	BORED	Replacemen:	N
Wapid:	Not Reported	Subdivisio:	Not Reported
Section:	Not Reported	Lot:	Not Reported
Nearest to:	SILVER SPRING	Town dista:	1
Town direc:	N	Road name:	COLESVILLE RD
Road side:	E	Road dista:	150 FT
Tax map:	JP42	Block:	1
Parcel:	1	N grid83:	150495
E grid83:	399112	Lat dec de:	39.022417
Lon dec de:	-77.010258	Issue date:	2001 613
Special fl:	Y	C1 seq:	3711
C1 recd:	2001 7 5	Completion:	2001 614
Total dept:	31	Num unsucc:	0

Hydrofract:	N	Grouted:	Y
Grout type:	BC	Grout top:	0
Grout bott:	4	Casing typ:	PL
Casing dia:	2	Casing dep:	6
Casing hei:	Not Reported	Screen typ:	PL
Top screen:	6	Bottom scr:	31
Screen t 1:	Not Reported	Top scre 1:	0
Bottom s 1:	0	Screen t 2:	Not Reported
Top scre 2:	0	Bottom s 2:	0
Screen dia:	2	Flowing we:	Not Reported
Telescopin:	Not Reported	Log type:	Not Reported
Hrs pumped:	1	Pumping ra:	1
Level befo:	1	Level duri:	1
Test pump:	Not Reported	Pump insta:	N
Install pu:	Not Reported	Capacity:	0
Pump hp:	0	Column len:	0
Closed:	Not Reported	Abandoned:	Not Reported
Abandon da:	0	Site id:	MD7000000455836

Map ID:	373		
Objectid:	249178	County let:	MO
Permit:	MO812880	Mgs id:	Not Reported
B1 seq:	Not Reported	B1 recd:	1987 928
City:	LAUREL	State:	MD
Zip:	20707	Driller na:	SUIT, PAUL J
Driller id:	MWD0413	Est gpm pr:	0
Use for wa:	Test, Observation, Monitoring	Approx dep:	30
Drill meth:	BORED	Replacemen:	N
Wapid:	Not Reported	Subdivisio:	HILLENDALE
Section:	Not Reported	Lot:	Not Reported
Nearest to:	WHEATON	Town dista:	0 MI
Town direc:	SE	Road name:	CAPITAL BELTWAY I495
Road side:	N	Road dista:	350 FT
Tax map:	Not Reported	Block:	Not Reported
Parcel:	Not Reported	N grid83:	150495
E grid83:	401245	Lat dec de:	39.022417
Lon dec de:	-76.985619	Issue date:	19871028
Special fl:	Not Reported	C1 seq:	Not Reported
C1 recd:	198712 8	Completion:	19871121
Total dept:	14	Num unsucc:	0
Hydrofract:	Not Reported	Grouted:	Y
Grout type:	CM	Grout top:	0
Grout bott:	7	Casing typ:	PL
Casing dia:	2	Casing dep:	9
Casing hei:	+01	Screen typ:	PL
Top screen:	9	Bottom scr:	14
Screen t 1:	Not Reported	Top scre 1:	0
Bottom s 1:	0	Screen t 2:	Not Reported
Top scre 2:	0	Bottom s 2:	0
Screen dia:	2	Flowing we:	Not Reported
Telescopin:	Not Reported	Log type:	Not Reported
Hrs pumped:	1	Pumping ra:	1
Level befo:	1	Level duri:	1
Test pump:	O	Pump insta:	Not Reported
Install pu:	Not Reported	Capacity:	0
Pump hp:	0	Column len:	0
Closed:	Not Reported	Abandoned:	Not Reported
Abandon da:	0	Site id:	MD7000000249178

Map ID: 374

GEOCHECK VERSION 2.1
STATE DATABASE WELL INFORMATION

Objectid:	249175	County let:	MO
Permit:	MO812877	Mgs id:	Not Reported
B1 seq:	Not Reported	B1 recd:	1987 928
City:	LAUREL	State:	MD
Zip:	20707	Driller na:	EASTERDAY, GEORGE F.
Driller id:	MWD0040	Est gpm pr:	0
Use for wa:	Test, Observation, Monitoring	Approx dep:	235
Drill meth:	AIR-PER	Replacemen:	N
Wapid:	Not Reported	Subdivisio:	INDIAN SPRING VLG
Section:	Not Reported	Lot:	Not Reported
Nearest to:	WHEATON	Town dista:	0 MI
Town direc:	SE	Road name:	EAST UNIVERSITY BLVD
Road side:	W	Road dista:	150 FT
Tax map:	Not Reported	Block:	Not Reported
Parcel:	Not Reported	N grid83:	150495
E grid83:	398502	Lat dec de:	39.022416
Lon dec de:	-77.017298	Issue date:	19871031
Special fl:	Not Reported	C1 seq:	Not Reported
C1 recd:	19871222	Completion:	19871214
Total dept:	240	Num unsucc:	0
Hydrofract:	Not Reported	Grouted:	Y
Grout type:	CM	Grout top:	3
Grout bott:	188	Casing typ:	ST
Casing dia:	2	Casing dep:	201
Casing hei:	-02	Screen typ:	ST
Top screen:	224	Bottom scr:	233
Screen t 1:	ST	Top scre 1:	204
Bottom s 1:	213	Screen t 2:	Not Reported
Top scre 2:	0	Bottom s 2:	0
Screen dia:	2	Flowing we:	Not Reported
Telescopin:	Not Reported	Log type:	Not Reported
Hrs pumped:	1	Pumping ra:	1
Level befo:	1	Level duri:	1
Test pump:	O	Pump insta:	Not Reported
Install pu:	Not Reported	Capacity:	0
Pump hp:	0	Column len:	0
Closed:	Not Reported	Abandoned:	Not Reported
Abandon da:	0	Site id:	MD7000000249175

Map ID:	375		
Objectid:	493382	County let:	MO
Permit:	MO881058	Mgs id:	Not Reported
B1 seq:	9766	B1 recd:	1989 727
City:	ROCKVILLE	State:	MD
Zip:	20850	Driller na:	BRENARD TAYLOR
Driller id:	MWD 430	Est gpm pr:	0
Use for wa:	Test, Observation, Monitoring	Approx dep:	25
Drill meth:	BORED	Replacemen:	N
Wapid:	Not Reported	Subdivisio:	Not Reported
Section:	Not Reported	Lot:	Not Reported
Nearest to:	TAKOMA PARK	Town dista:	3
Town direc:	N	Road name:	NEW HAMPSHIRE AVE
Road side:	E	Road dista:	40 FT
Tax map:	Not Reported	Block:	Not Reported
Parcel:	Not Reported	N grid83:	150495
E grid83:	401855	Lat dec de:	39.022416
Lon dec de:	-76.97858	Issue date:	1989 8 2
Special fl:	Not Reported	C1 seq:	Not Reported
C1 recd:	0	Completion:	0
Total dept:	0	Num unsucc:	0

Hydrofract:	Not Reported	Grouted:	Not Reported
Grout type:	Not Reported	Grout top:	0
Grout bott:	0	Casing typ:	Not Reported
Casing dia:	0	Casing dep:	0
Casing hei:	Not Reported	Screen typ:	Not Reported
Top screen:	0	Bottom scr:	0
Screen t 1:	Not Reported	Top scre 1:	0
Bottom s 1:	0	Screen t 2:	Not Reported
Top scre 2:	0	Bottom s 2:	0
Screen dia:	0	Flowing we:	Not Reported
Telescopin:	Not Reported	Log type:	Not Reported
Hrs pumped:	0	Pumping ra:	0
Level befo:	0	Level duri:	0
Test pump:	Not Reported	Pump insta:	Not Reported
Install pu:	Not Reported	Capacity:	0
Pump hp:	0	Column len:	0
Closed:	Not Reported	Abandoned:	Y
Abandon da:	2005 524	Site id:	MD7000000493382

Map ID:	375		
Objectid:	249346	County let:	MO
Permit:	MO813054	Mgs id:	Not Reported
B1 seq:	Not Reported	B1 recd:	1988 218
City:	SILVER SPRING	State:	MD
Zip:	20903	Driller na:	D'AMIANO, ANTHONY R.
Driller id:	MWD0346	Est gpm pr:	0
Use for wa:	Test, Observation, Monitoring	Approx dep:	40
Drill meth:	AIR-ROT	Replacemen:	N
Wapid:	Not Reported	Subdivisio:	Not Reported
Section:	Not Reported	Lot:	Not Reported
Nearest to:	HILLANDALE	Town dista:	0 MI
Town direc:	Not Reported	Road name:	NEW HAMPSHIRE
Road side:	E	Road dista:	90 FT
Tax map:	Not Reported	Block:	Not Reported
Parcel:	Not Reported	N grid83:	150495
E grid83:	401855	Lat dec de:	39.022416
Lon dec de:	-76.97858	Issue date:	1988 3 3
Special fl:	Not Reported	C1 seq:	Not Reported
C1 recd:	0	Completion:	0
Total dept:	0	Num unsucc:	0
Hydrofract:	Not Reported	Grouted:	Not Reported
Grout type:	Not Reported	Grout top:	0
Grout bott:	0	Casing typ:	Not Reported
Casing dia:	0	Casing dep:	0
Casing hei:	+00	Screen typ:	Not Reported
Top screen:	0	Bottom scr:	0
Screen t 1:	Not Reported	Top scre 1:	0
Bottom s 1:	0	Screen t 2:	Not Reported
Top scre 2:	0	Bottom s 2:	0
Screen dia:	0	Flowing we:	Not Reported
Telescopin:	Not Reported	Log type:	Not Reported
Hrs pumped:	0	Pumping ra:	0
Level befo:	0	Level duri:	0
Test pump:	Not Reported	Pump insta:	Not Reported
Install pu:	Not Reported	Capacity:	0
Pump hp:	0	Column len:	0
Closed:	C	Abandoned:	Not Reported
Abandon da:	0	Site id:	MD7000000249346

Map ID: 375

GEOCHECK VERSION 2.1
STATE DATABASE WELL INFORMATION

Objectid:	249347	County let:	MO
Permit:	MO813055	Mgs id:	Not Reported
B1 seq:	Not Reported	B1 recd:	1988 218
City:	SILVER SPRING	State:	MD
Zip:	20903	Driller na:	D'AMIANO, ANTHONY R.
Driller id:	MWD0346	Est gpm pr:	0
Use for wa:	Test, Observation, Monitoring	Approx dep:	40
Drill meth:	AIR-ROT	Replacemen:	N
Wapid:	Not Reported	Subdivisio:	Not Reported
Section:	Not Reported	Lot:	Not Reported
Nearest to:	HILLANDALE	Town dista:	0 MI
Town direc:	Not Reported	Road name:	NEW HAMPSHIRE AVE
Road side:	E	Road dista:	75 FT
Tax map:	Not Reported	Block:	Not Reported
Parcel:	Not Reported	N grid83:	150495
E grid83:	401855	Lat dec de:	39.022416
Lon dec de:	-76.97858	Issue date:	1988 3 3
Special fl:	Not Reported	C1 seq:	Not Reported
C1 recd:	0	Completion:	0
Total dept:	0	Num unsucc:	0
Hydrofract:	Not Reported	Grouted:	Not Reported
Grout type:	Not Reported	Grout top:	0
Grout bott:	0	Casing typ:	Not Reported
Casing dia:	0	Casing dep:	0
Casing hei:	+00	Screen typ:	Not Reported
Top screen:	0	Bottom scr:	0
Screen t 1:	Not Reported	Top scre 1:	0
Bottom s 1:	0	Screen t 2:	Not Reported
Top scre 2:	0	Bottom s 2:	0
Screen dia:	0	Flowing we:	Not Reported
Telescopin:	Not Reported	Log type:	Not Reported
Hrs pumped:	0	Pumping ra:	0
Level befo:	0	Level duri:	0
Test pump:	Not Reported	Pump insta:	Not Reported
Install pu:	Not Reported	Capacity:	0
Pump hp:	0	Column len:	0
Closed:	C	Abandoned:	Not Reported
Abandon da:	0	Site id:	MD7000000249347

Map ID:	375		
Objectid:	249349	County let:	MO
Permit:	MO813057	Mgs id:	Not Reported
B1 seq:	Not Reported	B1 recd:	1988 218
City:	SILVER SPRING	State:	MD
Zip:	20903	Driller na:	D'AMIANO, ANTHONY R.
Driller id:	MWD0346	Est gpm pr:	0
Use for wa:	Test, Observation, Monitoring	Approx dep:	40
Drill meth:	AIR-ROT	Replacemen:	N
Wapid:	Not Reported	Subdivisio:	Not Reported
Section:	Not Reported	Lot:	Not Reported
Nearest to:	HILLANDALE	Town dista:	0 MI
Town direc:	Not Reported	Road name:	NEW HAMPSHIRE AVE
Road side:	E	Road dista:	35 FT
Tax map:	Not Reported	Block:	Not Reported
Parcel:	Not Reported	N grid83:	150495
E grid83:	401855	Lat dec de:	39.022416
Lon dec de:	-76.97858	Issue date:	1988 3 3
Special fl:	Not Reported	C1 seq:	Not Reported
C1 recd:	0	Completion:	0
Total dept:	0	Num unsucc:	0

Hydrofract:	Not Reported	Grouted:	Not Reported
Grout type:	Not Reported	Grout top:	0
Grout bott:	0	Casing typ:	Not Reported
Casing dia:	0	Casing dep:	0
Casing hei:	+00	Screen typ:	Not Reported
Top screen:	0	Bottom scr:	0
Screen t 1:	Not Reported	Top scre 1:	0
Bottom s 1:	0	Screen t 2:	Not Reported
Top scre 2:	0	Bottom s 2:	0
Screen dia:	0	Flowing we:	Not Reported
Telescopin:	Not Reported	Log type:	Not Reported
Hrs pumped:	0	Pumping ra:	0
Level befo:	0	Level duri:	0
Test pump:	Not Reported	Pump insta:	Not Reported
Install pu:	Not Reported	Capacity:	0
Pump hp:	0	Column len:	0
Closed:	C	Abandoned:	Not Reported
Abandon da:	0	Site id:	MD7000000249349

Map ID:	375		
Objectid:	250655	County let:	MO
Permit:	MO881663	Mgs id:	Not Reported
B1 seq:	Not Reported	B1 recd:	19901016
City:	HUNT VALLEY	State:	MD
Zip:	21031	Driller na:	TAYLOR, BRENARD J.
Driller id:	MWD0430	Est gpm pr:	0
Use for wa:	Test, Observation, Monitoring	Approx dep:	25
Drill meth:	BORED	Replacemen:	N
Wapid:	Not Reported	Subdivisio:	Not Reported
Section:	Not Reported	Lot:	Not Reported
Nearest to:	HILLANDALE	Town dista:	0 MI
Town direc:	Not Reported	Road name:	NEW HAMPSHIRE AVE
Road side:	W	Road dista:	145 FT
Tax map:	Not Reported	Block:	Not Reported
Parcel:	Not Reported	N grid83:	150495
E grid83:	401855	Lat dec de:	39.022416
Lon dec de:	-76.97858	Issue date:	19901016
Special fl:	Not Reported	C1 seq:	Not Reported
C1 recd:	0	Completion:	0
Total dept:	0	Num unsucc:	0
Hydrofract:	Not Reported	Grouted:	Not Reported
Grout type:	Not Reported	Grout top:	0
Grout bott:	0	Casing typ:	Not Reported
Casing dia:	0	Casing dep:	0
Casing hei:	+00	Screen typ:	Not Reported
Top screen:	0	Bottom scr:	0
Screen t 1:	Not Reported	Top scre 1:	0
Bottom s 1:	0	Screen t 2:	Not Reported
Top scre 2:	0	Bottom s 2:	0
Screen dia:	0	Flowing we:	Not Reported
Telescopin:	Not Reported	Log type:	Not Reported
Hrs pumped:	0	Pumping ra:	0
Level befo:	0	Level duri:	0
Test pump:	Not Reported	Pump insta:	Not Reported
Install pu:	Not Reported	Capacity:	0
Pump hp:	0	Column len:	0
Closed:	Not Reported	Abandoned:	Y
Abandon da:	1998 716	Site id:	MD7000000250655

Map ID: 375

GEOCHECK VERSION 2.1
STATE DATABASE WELL INFORMATION

Objectid:	250656	County let:	MO
Permit:	MO881664	Mgs id:	Not Reported
B1 seq:	Not Reported	B1 recd:	19901016
City:	HUNT VALLEY	State:	MD
Zip:	21031	Driller na:	TAYLOR, BRENARD J.
Driller id:	MWD0430	Est gpm pr:	0
Use for wa:	Test, Observation, Monitoring	Approx dep:	25
Drill meth:	BORED	Replacemen:	N
Wapid:	Not Reported	Subdivisio:	Not Reported
Section:	Not Reported	Lot:	Not Reported
Nearest to:	HILLANDALE	Town dista:	0 MI
Town direc:	Not Reported	Road name:	NEW HAMPSHIRE AVE
Road side:	W	Road dista:	15 FT
Tax map:	Not Reported	Block:	Not Reported
Parcel:	Not Reported	N grid83:	150495
E grid83:	401855	Lat dec de:	39.022416
Lon dec de:	-76.97858	Issue date:	19901016
Special fl:	Not Reported	C1 seq:	Not Reported
C1 recd:	0	Completion:	0
Total dept:	0	Num unsucc:	0
Hydrofract:	Not Reported	Grouted:	Not Reported
Grout type:	Not Reported	Grout top:	0
Grout bott:	0	Casing typ:	Not Reported
Casing dia:	0	Casing dep:	0
Casing hei:	+00	Screen typ:	Not Reported
Top screen:	0	Bottom scr:	0
Screen t 1:	Not Reported	Top scre 1:	0
Bottom s 1:	0	Screen t 2:	Not Reported
Top scre 2:	0	Bottom s 2:	0
Screen dia:	0	Flowing we:	Not Reported
Telescopin:	Not Reported	Log type:	Not Reported
Hrs pumped:	0	Pumping ra:	0
Level befo:	0	Level duri:	0
Test pump:	Not Reported	Pump insta:	Not Reported
Install pu:	Not Reported	Capacity:	0
Pump hp:	0	Column len:	0
Closed:	Not Reported	Abandoned:	Y
Abandon da:	1998 716	Site id:	MD7000000250656

Map ID:	375		
Objectid:	518085	County let:	Not Reported
Permit:	MO950512	Mgs id:	Not Reported
B1 seq:	0860	B1 recd:	2007 6 6
City:	CAPITOLA	State:	CA
Zip:	95010	Driller na:	STEPHEN SAUL
Driller id:	MWD 421	Est gpm pr:	0
Use for wa:	Test, Observation, Monitoring	Approx dep:	25
Drill meth:	Not Reported	Replacemen:	N
Wapid:	Not Reported	Subdivisio:	Not Reported
Section:	Not Reported	Lot:	Not Reported
Nearest to:	SILVER SPRING	Town dista:	1
Town direc:	NE	Road name:	10201 NEW HAMPSHIRE
Road side:	E	Road dista:	50 FT
Tax map:	KP13	Block:	2
Parcel:	P1	N grid83:	150495
E grid83:	401855	Lat dec de:	39.022416
Lon dec de:	-76.97858	Issue date:	2007 6 1
Special fl:	Not Reported	C1 seq:	1434
C1 recd:	2007 720	Completion:	2007 612
Total dept:	21	Num unsucc:	0

Hydrofract:	Not Reported	Grouted:	Not Reported
Grout type:	Not Reported	Grout top:	0
Grout bott:	0	Casing typ:	Not Reported
Casing dia:	0	Casing dep:	0
Casing hei:	Not Reported	Screen typ:	Not Reported
Top screen:	0	Bottom scr:	0
Screen t 1:	Not Reported	Top scre 1:	0
Bottom s 1:	0	Screen t 2:	Not Reported
Top scre 2:	0	Bottom s 2:	0
Screen dia:	0	Flowing we:	Not Reported
Telescopin:	Not Reported	Log type:	Not Reported
Hrs pumped:	0	Pumping ra:	0
Level befo:	0	Level duri:	0
Test pump:	Not Reported	Pump insta:	Not Reported
Install pu:	Not Reported	Capacity:	0
Pump hp:	0	Column len:	0
Closed:	A	Abandoned:	Not Reported
Abandon da:	0	Site id:	MD7000000518085

Map ID:	375		
Objectid:	250657	County let:	MO
Permit:	MO881665	Mgs id:	Not Reported
B1 seq:	Not Reported	B1 recd:	19901016
City:	HUNT VALLEY	State:	MD
Zip:	21031	Driller na:	TAYLOR, BRENARD J.
Driller id:	MWD0430	Est gpm pr:	0
Use for wa:	Test, Observation, Monitoring	Approx dep:	25
Drill meth:	BORED	Replacemen:	N
Wapid:	Not Reported	Subdivisio:	Not Reported
Section:	Not Reported	Lot:	Not Reported
Nearest to:	HILLANDALE	Town dista:	0 MI
Town direc:	Not Reported	Road name:	NEW HAMPSHIRE AVE
Road side:	W	Road dista:	120 FT
Tax map:	Not Reported	Block:	Not Reported
Parcel:	Not Reported	N grid83:	150495
E grid83:	401855	Lat dec de:	39.022416
Lon dec de:	-76.97858	Issue date:	19901016
Special fl:	Not Reported	C1 seq:	Not Reported
C1 recd:	0	Completion:	0
Total dept:	0	Num unsucc:	0
Hydrofract:	Not Reported	Grouted:	Not Reported
Grout type:	Not Reported	Grout top:	0
Grout bott:	0	Casing typ:	Not Reported
Casing dia:	0	Casing dep:	0
Casing hei:	+00	Screen typ:	Not Reported
Top screen:	0	Bottom scr:	0
Screen t 1:	Not Reported	Top scre 1:	0
Bottom s 1:	0	Screen t 2:	Not Reported
Top scre 2:	0	Bottom s 2:	0
Screen dia:	0	Flowing we:	Not Reported
Telescopin:	Not Reported	Log type:	Not Reported
Hrs pumped:	0	Pumping ra:	0
Level befo:	0	Level duri:	0
Test pump:	Not Reported	Pump insta:	Not Reported
Install pu:	Not Reported	Capacity:	0
Pump hp:	0	Column len:	0
Closed:	Not Reported	Abandoned:	Not Reported
Abandon da:	0	Site id:	MD7000000250657

Map ID: 375

GEOCHECK VERSION 2.1
STATE DATABASE WELL INFORMATION

Objectid:	249348	County let:	MO
Permit:	MO813056	Mgs id:	Not Reported
B1 seq:	Not Reported	B1 recd:	1988 218
City:	SILVER SPRING	State:	MD
Zip:	20903	Driller na:	D'AMIANO, ANTHONY R.
Driller id:	MWD0346	Est gpm pr:	0
Use for wa:	Test, Observation, Monitoring	Approx dep:	40
Drill meth:	AIR-ROT	Replacemen:	N
Wapid:	Not Reported	Subdivisio:	Not Reported
Section:	Not Reported	Lot:	Not Reported
Nearest to:	HILLANDALE	Town dista:	0 MI
Town direc:	Not Reported	Road name:	NEW HAMPSHIRE AVE
Road side:	E	Road dista:	15 FT
Tax map:	Not Reported	Block:	Not Reported
Parcel:	Not Reported	N grid83:	150495
E grid83:	401855	Lat dec de:	39.022416
Lon dec de:	-76.97858	Issue date:	1988 3 3
Special fl:	Not Reported	C1 seq:	Not Reported
C1 recd:	0	Completion:	0
Total dept:	0	Num unsucc:	0
Hydrofract:	Not Reported	Grouted:	Not Reported
Grout type:	Not Reported	Grout top:	0
Grout bott:	0	Casing typ:	Not Reported
Casing dia:	0	Casing dep:	0
Casing hei:	+00	Screen typ:	Not Reported
Top screen:	0	Bottom scr:	0
Screen t 1:	Not Reported	Top scre 1:	0
Bottom s 1:	0	Screen t 2:	Not Reported
Top scre 2:	0	Bottom s 2:	0
Screen dia:	0	Flowing we:	Not Reported
Telescopin:	Not Reported	Log type:	Not Reported
Hrs pumped:	0	Pumping ra:	0
Level befo:	0	Level duri:	0
Test pump:	Not Reported	Pump insta:	Not Reported
Install pu:	Not Reported	Capacity:	0
Pump hp:	0	Column len:	0
Closed:	C	Abandoned:	Not Reported
Abandon da:	0	Site id:	MD7000000249348

Map ID:	375		
Objectid:	500940	County let:	MO
Permit:	MO881990	Mgs id:	Not Reported
B1 seq:	6429	B1 recd:	1991 7 5
City:	ROCKVILLE	State:	MD
Zip:	20850	Driller na:	BRENARD J. TAYLOR
Driller id:	MWD 430	Est gpm pr:	0
Use for wa:	Test, Observation, Monitoring	Approx dep:	25
Drill meth:	BORED	Replacemen:	N
Wapid:	Not Reported	Subdivisio:	Not Reported
Section:	Not Reported	Lot:	MW-13
Nearest to:	SILVER SPRING	Town dista:	2
Town direc:	NW	Road name:	NEW HAMPSHIRE AVE
Road side:	E	Road dista:	220 FT
Tax map:	Not Reported	Block:	Not Reported
Parcel:	Not Reported	N grid83:	150495
E grid83:	401855	Lat dec de:	39.022416
Lon dec de:	-76.97858	Issue date:	1991 7 9
Special fl:	Not Reported	C1 seq:	Not Reported
C1 recd:	0	Completion:	0
Total dept:	0	Num unsucc:	0

Hydrofract:	Not Reported	Grouted:	Not Reported
Grout type:	Not Reported	Grout top:	0
Grout bott:	0	Casing typ:	Not Reported
Casing dia:	0	Casing dep:	0
Casing hei:	Not Reported	Screen typ:	Not Reported
Top screen:	0	Bottom scr:	0
Screen t 1:	Not Reported	Top scre 1:	0
Bottom s 1:	0	Screen t 2:	Not Reported
Top scre 2:	0	Bottom s 2:	0
Screen dia:	0	Flowing we:	Not Reported
Telescopin:	Not Reported	Log type:	Not Reported
Hrs pumped:	0	Pumping ra:	0
Level befo:	0	Level duri:	0
Test pump:	Not Reported	Pump insta:	Not Reported
Install pu:	Not Reported	Capacity:	0
Pump hp:	0	Column len:	0
Closed:	Not Reported	Abandoned:	Not Reported
Abandon da:	0	Site id:	MD7000000500940

Map ID:	375		
Objectid:	493380	County let:	MO
Permit:	MO881056	Mgs id:	Not Reported
B1 seq:	9764	B1 recd:	1989 727
City:	ROCKVILLE	State:	MD
Zip:	20850	Driller na:	BRENARD TAYLOR
Driller id:	MWD 430	Est gpm pr:	0
Use for wa:	Test, Observation, Monitoring	Approx dep:	25
Drill meth:	BORED	Replacemen:	N
Wapid:	Not Reported	Subdivisio:	Not Reported
Section:	Not Reported	Lot:	Not Reported
Nearest to:	TAKOMA PARK	Town dista:	3
Town direc:	N	Road name:	NEW HAMPSHIRE AVE
Road side:	E	Road dista:	80 FT
Tax map:	Not Reported	Block:	Not Reported
Parcel:	Not Reported	N grid83:	150495
E grid83:	401855	Lat dec de:	39.022416
Lon dec de:	-76.97858	Issue date:	1989 8 3
Special fl:	Not Reported	C1 seq:	Not Reported
C1 recd:	0	Completion:	0
Total dept:	0	Num unsucc:	0
Hydrofract:	Not Reported	Grouted:	Not Reported
Grout type:	Not Reported	Grout top:	0
Grout bott:	0	Casing typ:	Not Reported
Casing dia:	0	Casing dep:	0
Casing hei:	Not Reported	Screen typ:	Not Reported
Top screen:	0	Bottom scr:	0
Screen t 1:	Not Reported	Top scre 1:	0
Bottom s 1:	0	Screen t 2:	Not Reported
Top scre 2:	0	Bottom s 2:	0
Screen dia:	0	Flowing we:	Not Reported
Telescopin:	Not Reported	Log type:	Not Reported
Hrs pumped:	0	Pumping ra:	0
Level befo:	0	Level duri:	0
Test pump:	Not Reported	Pump insta:	Not Reported
Install pu:	Not Reported	Capacity:	0
Pump hp:	0	Column len:	0
Closed:	Not Reported	Abandoned:	Y
Abandon da:	2005 524	Site id:	MD7000000493380

Map ID: 375

GEOCHECK VERSION 2.1
STATE DATABASE WELL INFORMATION

Objectid:	493381	County let:	MO
Permit:	MO881057	Mgs id:	Not Reported
B1 seq:	9765	B1 recd:	1989 727
City:	ROCKVILLE	State:	MD
Zip:	20850	Driller na:	BRENARD TAYLOR
Driller id:	MWD 430	Est gpm pr:	0
Use for wa:	Test, Observation, Monitoring	Approx dep:	25
Drill meth:	BORED	Replacemen:	N
Wapid:	Not Reported	Subdivisio:	Not Reported
Section:	Not Reported	Lot:	Not Reported
Nearest to:	TAKOMA PARK	Town dista:	3
Town direc:	N	Road name:	NEW HAMPSHIRE AVE
Road side:	E	Road dista:	20 FT
Tax map:	Not Reported	Block:	Not Reported
Parcel:	Not Reported	N grid83:	150495
E grid83:	401855	Lat dec de:	39.022416
Lon dec de:	-76.97858	Issue date:	1989 8 3
Special fl:	Not Reported	C1 seq:	Not Reported
C1 recd:	0	Completion:	0
Total dept:	0	Num unsucc:	0
Hydrofract:	Not Reported	Grouted:	Not Reported
Grout type:	Not Reported	Grout top:	0
Grout bott:	0	Casing typ:	Not Reported
Casing dia:	0	Casing dep:	0
Casing hei:	Not Reported	Screen typ:	Not Reported
Top screen:	0	Bottom scr:	0
Screen t 1:	Not Reported	Top scre 1:	0
Bottom s 1:	0	Screen t 2:	Not Reported
Top scre 2:	0	Bottom s 2:	0
Screen dia:	0	Flowing we:	Not Reported
Telescopin:	Not Reported	Log type:	Not Reported
Hrs pumped:	0	Pumping ra:	0
Level befo:	0	Level duri:	0
Test pump:	Not Reported	Pump insta:	Not Reported
Install pu:	Not Reported	Capacity:	0
Pump hp:	0	Column len:	0
Closed:	Not Reported	Abandoned:	Y
Abandon da:	2005 524	Site id:	MD7000000493381

Map ID:	376		
Objectid:	493384	County let:	MO
Permit:	MO881194	Mgs id:	Not Reported
B1 seq:	1653	B1 recd:	1989 926
City:	ATLANTA	State:	GA
Zip:	30339	Driller na:	BERNARD J. TAYLOR
Driller id:	MWD 430	Est gpm pr:	0
Use for wa:	Test, Observation, Monitoring	Approx dep:	30
Drill meth:	BORED	Replacemen:	N
Wapid:	Not Reported	Subdivisio:	HILLANDALE
Section:	Not Reported	Lot:	MW-7
Nearest to:	SILVER SPRING	Town dista:	0
Town direc:	T	Road name:	GREEN ACRES DR
Road side:	W	Road dista:	10 FT
Tax map:	Not Reported	Block:	Not Reported
Parcel:	Not Reported	N grid83:	150495
E grid83:	402160	Lat dec de:	39.022415
Lon dec de:	-76.97506	Issue date:	198910 6
Special fl:	Not Reported	C1 seq:	Not Reported
C1 recd:	0	Completion:	0
Total dept:	0	Num unsucc:	0

Hydrofract:	Not Reported	Grouted:	Not Reported
Grout type:	Not Reported	Grout top:	0
Grout bott:	0	Casing typ:	Not Reported
Casing dia:	0	Casing dep:	0
Casing hei:	Not Reported	Screen typ:	Not Reported
Top screen:	0	Bottom scr:	0
Screen t 1:	Not Reported	Top scre 1:	0
Bottom s 1:	0	Screen t 2:	Not Reported
Top scre 2:	0	Bottom s 2:	0
Screen dia:	0	Flowing we:	Not Reported
Telescopin:	Not Reported	Log type:	Not Reported
Hrs pumped:	0	Pumping ra:	0
Level befo:	0	Level duri:	0
Test pump:	Not Reported	Pump insta:	Not Reported
Install pu:	Not Reported	Capacity:	0
Pump hp:	0	Column len:	0
Closed:	Not Reported	Abandoned:	Y
Abandon da:	2005 524	Site id:	MD7000000493384

Map ID:	376		
Objectid:	493383	County let:	MO
Permit:	MO881193	Mgs id:	Not Reported
B1 seq:	1654	B1 recd:	1989 927
City:	ATLANTA	State:	GA
Zip:	30379	Driller na:	BRENARD J. TAYLOR
Driller id:	MWD 430	Est gpm pr:	0
Use for wa:	Test, Observation, Monitoring	Approx dep:	30
Drill meth:	BORED	Replacemen:	N
Wapid:	Not Reported	Subdivisio:	HILLANDALE
Section:	Not Reported	Lot:	MW-8
Nearest to:	SILVER SPRING	Town dista:	0
Town direc:	T	Road name:	GREEN ACRES DR
Road side:	E	Road dista:	20 FT
Tax map:	Not Reported	Block:	Not Reported
Parcel:	Not Reported	N grid83:	150495
E grid83:	402160	Lat dec de:	39.022415
Lon dec de:	-76.97506	Issue date:	198910 6
Special fl:	Not Reported	C1 seq:	Not Reported
C1 recd:	0	Completion:	0
Total dept:	0	Num unsucc:	0
Hydrofract:	Not Reported	Grouted:	Not Reported
Grout type:	Not Reported	Grout top:	0
Grout bott:	0	Casing typ:	Not Reported
Casing dia:	0	Casing dep:	0
Casing hei:	Not Reported	Screen typ:	Not Reported
Top screen:	0	Bottom scr:	0
Screen t 1:	Not Reported	Top scre 1:	0
Bottom s 1:	0	Screen t 2:	Not Reported
Top scre 2:	0	Bottom s 2:	0
Screen dia:	0	Flowing we:	Not Reported
Telescopin:	Not Reported	Log type:	Not Reported
Hrs pumped:	0	Pumping ra:	0
Level befo:	0	Level duri:	0
Test pump:	Not Reported	Pump insta:	Not Reported
Install pu:	Not Reported	Capacity:	0
Pump hp:	0	Column len:	0
Closed:	Not Reported	Abandoned:	Y
Abandon da:	2005 524	Site id:	MD7000000493383

Map ID: 376

GEOCHECK VERSION 2.1
STATE DATABASE WELL INFORMATION

Objectid:	493387	County let:	MO
Permit:	MO881780	Mgs id:	Not Reported
B1 seq:	1120	B1 recd:	1991 2 1
City:	ROCKVILLE	State:	MD
Zip:	20850	Driller na:	BRENARD J. TAYLOR
Driller id:	MWD 430	Est gpm pr:	0
Use for wa:	Test, Observation, Monitoring	Approx dep:	25
Drill meth:	BORED	Replacemen:	N
Wapid:	Not Reported	Subdivisio:	Not Reported
Section:	Not Reported	Lot:	MW-12
Nearest to:	SILVER SPRING	Town dista:	2
Town direc:	NE	Road name:	NEW HAMPSHIRE AVE
Road side:	Not Reported	Road dista:	150 FT
Tax map:	Not Reported	Block:	Not Reported
Parcel:	Not Reported	N grid83:	150495
E grid83:	402160	Lat dec de:	39.022415
Lon dec de:	-76.97506	Issue date:	1991 2 4
Special fl:	Not Reported	C1 seq:	Not Reported
C1 recd:	0	Completion:	0
Total dept:	0	Num unsucc:	0
Hydrofract:	Not Reported	Grouted:	Not Reported
Grout type:	Not Reported	Grout top:	0
Grout bott:	0	Casing typ:	Not Reported
Casing dia:	0	Casing dep:	0
Casing hei:	Not Reported	Screen typ:	Not Reported
Top screen:	0	Bottom scr:	0
Screen t 1:	Not Reported	Top scre 1:	0
Bottom s 1:	0	Screen t 2:	Not Reported
Top scre 2:	0	Bottom s 2:	0
Screen dia:	0	Flowing we:	Not Reported
Telescopin:	Not Reported	Log type:	Not Reported
Hrs pumped:	0	Pumping ra:	0
Level befo:	0	Level duri:	0
Test pump:	Not Reported	Pump insta:	Not Reported
Install pu:	Not Reported	Capacity:	0
Pump hp:	0	Column len:	0
Closed:	Not Reported	Abandoned:	Y
Abandon da:	2005 524	Site id:	MD7000000493387

Map ID:	376		
Objectid:	409861	County let:	MO
Permit:	MO941317	Mgs id:	Not Reported
B1 seq:	0844	B1 recd:	199911 3
City:	FAIRFAX	State:	VA
Zip:	22031	Driller na:	THOMAS CHEW
Driller id:	MGD 62	Est gpm pr:	0
Use for wa:	Test, Observation, Monitoring	Approx dep:	25
Drill meth:	BORED	Replacemen:	N
Wapid:	Not Reported	Subdivisio:	Not Reported
Section:	Not Reported	Lot:	Not Reported
Nearest to:	SILVER SPRING	Town dista:	2
Town direc:	NE	Road name:	10201 NEW HAMPSHIRE
Road side:	E	Road dista:	50 FT
Tax map:	Not Reported	Block:	Not Reported
Parcel:	Not Reported	N grid83:	150495
E grid83:	402160	Lat dec de:	39.022415
Lon dec de:	-76.97506	Issue date:	199911 4
Special fl:	Y	C1 seq:	0958
C1 recd:	19991116	Completion:	199911 5
Total dept:	25	Num unsucc:	0

Hydrofract:	N	Grouted:	Y
Grout type:	BC	Grout top:	0
Grout bott:	3	Casing typ:	PL
Casing dia:	4	Casing dep:	5
Casing hei:	Not Reported	Screen typ:	PL
Top screen:	5	Bottom scr:	25
Screen t 1:	Not Reported	Top scre 1:	0
Bottom s 1:	0	Screen t 2:	Not Reported
Top scre 2:	0	Bottom s 2:	0
Screen dia:	4	Flowing we:	Not Reported
Telescopin:	Not Reported	Log type:	Not Reported
Hrs pumped:	1	Pumping ra:	1
Level befo:	1	Level duri:	1
Test pump:	Not Reported	Pump insta:	N
Install pu:	Not Reported	Capacity:	0
Pump hp:	0	Column len:	0
Closed:	Not Reported	Abandoned:	Y
Abandon da:	2005 524	Site id:	MD7000000409861

Map ID:	376		
Objectid:	493385	County let:	MO
Permit:	MO881778	Mgs id:	Not Reported
B1 seq:	1118	B1 recd:	1991 2 1
City:	ROCKVILLE	State:	MD
Zip:	20850	Driller na:	BRENARD J. TAYLOR
Driller id:	MWD 430	Est gpm pr:	0
Use for wa:	Test, Observation, Monitoring	Approx dep:	25
Drill meth:	BORED	Replacemen:	N
Wapid:	Not Reported	Subdivisio:	Not Reported
Section:	Not Reported	Lot:	MW-11
Nearest to:	SILVER SPRING	Town dista:	2
Town direc:	NE	Road name:	NEW HAMPSHIRE AVE
Road side:	N	Road dista:	150 FT
Tax map:	Not Reported	Block:	Not Reported
Parcel:	Not Reported	N grid83:	150495
E grid83:	402160	Lat dec de:	39.022415
Lon dec de:	-76.97506	Issue date:	1991 2 4
Special fl:	Not Reported	C1 seq:	Not Reported
C1 recd:	0	Completion:	0
Total dept:	0	Num unsucc:	0
Hydrofract:	Not Reported	Grouted:	Not Reported
Grout type:	Not Reported	Grout top:	0
Grout bott:	0	Casing typ:	Not Reported
Casing dia:	0	Casing dep:	0
Casing hei:	Not Reported	Screen typ:	Not Reported
Top screen:	0	Bottom scr:	0
Screen t 1:	Not Reported	Top scre 1:	0
Bottom s 1:	0	Screen t 2:	Not Reported
Top scre 2:	0	Bottom s 2:	0
Screen dia:	0	Flowing we:	Not Reported
Telescopin:	Not Reported	Log type:	Not Reported
Hrs pumped:	0	Pumping ra:	0
Level befo:	0	Level duri:	0
Test pump:	Not Reported	Pump insta:	Not Reported
Install pu:	Not Reported	Capacity:	0
Pump hp:	0	Column len:	0
Closed:	Not Reported	Abandoned:	Y
Abandon da:	2005 524	Site id:	MD7000000493385

Map ID: 376

GEOCHECK VERSION 2.1
STATE DATABASE WELL INFORMATION

Objectid:	409859	County let:	MO
Permit:	MO941315	Mgs id:	Not Reported
B1 seq:	0843	B1 recd:	199911 3
City:	FAIRFAX	State:	VA
Zip:	22031	Driller na:	THOMAS CHEW
Driller id:	MGD 62	Est gpm pr:	0
Use for wa:	Test, Observation, Monitoring	Approx dep:	25
Drill meth:	BORED	Replacemen:	N
Wapid:	Not Reported	Subdivisio:	Not Reported
Section:	Not Reported	Lot:	Not Reported
Nearest to:	SILVER SPRING	Town dista:	2
Town direc:	NE	Road name:	10201 NEW HAMPSHIRE
Road side:	E	Road dista:	100 FT
Tax map:	Not Reported	Block:	Not Reported
Parcel:	Not Reported	N grid83:	150495
E grid83:	402160	Lat dec de:	39.022415
Lon dec de:	-76.97506	Issue date:	199911 4
Special fl:	Y	C1 seq:	0956
C1 recd:	19991116	Completion:	199911 5
Total dept:	25	Num unsucc:	0
Hydrofract:	N	Grouted:	Y
Grout type:	BC	Grout top:	0
Grout bott:	3	Casing typ:	PL
Casing dia:	4	Casing dep:	5
Casing hei:	Not Reported	Screen typ:	PL
Top screen:	5	Bottom scr:	25
Screen t 1:	Not Reported	Top scre 1:	0
Bottom s 1:	0	Screen t 2:	Not Reported
Top scre 2:	0	Bottom s 2:	0
Screen dia:	4	Flowing we:	Not Reported
Telescopin:	Not Reported	Log type:	Not Reported
Hrs pumped:	1	Pumping ra:	1
Level befo:	1	Level duri:	1
Test pump:	Not Reported	Pump insta:	N
Install pu:	Not Reported	Capacity:	0
Pump hp:	0	Column len:	0
Closed:	Not Reported	Abandoned:	Y
Abandon da:	2005 524	Site id:	MD7000000409859

Map ID:	376		
Objectid:	250338	County let:	MO
Permit:	MO881192	Mgs id:	Not Reported
B1 seq:	Not Reported	B1 recd:	1989 927
City:	ATLANTA	State:	GA
Zip:	30339	Driller na:	TAYLOR, BRENARD J.
Driller id:	MWD0430	Est gpm pr:	0
Use for wa:	Test, Observation, Monitoring	Approx dep:	30
Drill meth:	BORED	Replacemen:	N
Wapid:	Not Reported	Subdivisio:	HILLANDALE
Section:	Not Reported	Lot:	Not Reported
Nearest to:	SILVER SPRING	Town dista:	0 MI
Town direc:	Not Reported	Road name:	GREENACRES DR
Road side:	E	Road dista:	20 FT
Tax map:	Not Reported	Block:	Not Reported
Parcel:	Not Reported	N grid83:	150495
E grid83:	402160	Lat dec de:	39.022415
Lon dec de:	-76.97506	Issue date:	198910 6
Special fl:	Not Reported	C1 seq:	Not Reported
C1 recd:	0	Completion:	0
Total dept:	0	Num unsucc:	0

Hydrofract:	Not Reported	Grouted:	Not Reported
Grout type:	Not Reported	Grout top:	0
Grout bott:	0	Casing typ:	Not Reported
Casing dia:	0	Casing dep:	0
Casing hei:	+00	Screen typ:	Not Reported
Top screen:	0	Bottom scr:	0
Screen t 1:	Not Reported	Top scre 1:	0
Bottom s 1:	0	Screen t 2:	Not Reported
Top scre 2:	0	Bottom s 2:	0
Screen dia:	0	Flowing we:	Not Reported
Telescopin:	Not Reported	Log type:	Not Reported
Hrs pumped:	0	Pumping ra:	0
Level befo:	0	Level duri:	0
Test pump:	Not Reported	Pump insta:	Not Reported
Install pu:	Not Reported	Capacity:	0
Pump hp:	0	Column len:	0
Closed:	Not Reported	Abandoned:	Y
Abandon da:	2005 524	Site id:	MD7000000250338

Map ID:	376		
Objectid:	409862	County let:	MO
Permit:	MO941318	Mgs id:	Not Reported
B1 seq:	0845	B1 recd:	199911 3
City:	FAIRFAX	State:	VA
Zip:	22031	Driller na:	THOMAS CHEW
Driller id:	MGD 62	Est gpm pr:	0
Use for wa:	Test, Observation, Monitoring	Approx dep:	25
Drill meth:	BORED	Replacemen:	N
Wapid:	Not Reported	Subdivisio:	Not Reported
Section:	Not Reported	Lot:	Not Reported
Nearest to:	SILVER SPRING	Town dista:	Not Reported
Town direc:	NE	Road name:	10201 NEW HAMPSHIRE
Road side:	E	Road dista:	100 FT
Tax map:	Not Reported	Block:	Not Reported
Parcel:	Not Reported	N grid83:	150495
E grid83:	402160	Lat dec de:	39.022415
Lon dec de:	-76.97506	Issue date:	199911 4
Special fl:	Y	C1 seq:	0959
C1 recd:	19991116	Completion:	199911 5
Total dept:	25	Num unsucc:	0
Hydrofract:	N	Grouted:	Y
Grout type:	BC	Grout top:	0
Grout bott:	3	Casing typ:	PL
Casing dia:	4	Casing dep:	5
Casing hei:	Not Reported	Screen typ:	PL
Top screen:	5	Bottom scr:	25
Screen t 1:	Not Reported	Top scre 1:	0
Bottom s 1:	0	Screen t 2:	Not Reported
Top scre 2:	0	Bottom s 2:	0
Screen dia:	4	Flowing we:	Not Reported
Telescopin:	Not Reported	Log type:	Not Reported
Hrs pumped:	1	Pumping ra:	1
Level befo:	1	Level duri:	1
Test pump:	Not Reported	Pump insta:	N
Install pu:	Not Reported	Capacity:	0
Pump hp:	0	Column len:	0
Closed:	Not Reported	Abandoned:	Y
Abandon da:	2005 524	Site id:	MD7000000409862

Map ID: 376

GEOCHECK VERSION 2.1
STATE DATABASE WELL INFORMATION

Objectid:	493386	County let:	MO
Permit:	MO881779	Mgs id:	Not Reported
B1 seq:	1119	B1 recd:	1991 2 1
City:	ROCKVILLE	State:	MD
Zip:	20850	Driller na:	BRENARD J. TAYLOR
Driller id:	MWD 430	Est gpm pr:	0
Use for wa:	Test, Observation, Monitoring	Approx dep:	25
Drill meth:	BORED	Replacemen:	N
Wapid:	Not Reported	Subdivisio:	Not Reported
Section:	Not Reported	Lot:	MW-10
Nearest to:	SILVER SPRING	Town dista:	2
Town direc:	NE	Road name:	NEW HAMPSHIRE AVE
Road side:	N	Road dista:	40 FT
Tax map:	Not Reported	Block:	Not Reported
Parcel:	Not Reported	N grid83:	150495
E grid83:	402160	Lat dec de:	39.022415
Lon dec de:	-76.97506	Issue date:	1991 2 4
Special fl:	Not Reported	C1 seq:	Not Reported
C1 recd:	0	Completion:	0
Total dept:	0	Num unsucc:	0
Hydrofract:	Not Reported	Grouted:	Not Reported
Grout type:	Not Reported	Grout top:	0
Grout bott:	0	Casing typ:	Not Reported
Casing dia:	0	Casing dep:	0
Casing hei:	Not Reported	Screen typ:	Not Reported
Top screen:	0	Bottom scr:	0
Screen t 1:	Not Reported	Top scre 1:	0
Bottom s 1:	0	Screen t 2:	Not Reported
Top scre 2:	0	Bottom s 2:	0
Screen dia:	0	Flowing we:	Not Reported
Telescopin:	Not Reported	Log type:	Not Reported
Hrs pumped:	0	Pumping ra:	0
Level befo:	0	Level duri:	0
Test pump:	Not Reported	Pump insta:	Not Reported
Install pu:	Not Reported	Capacity:	0
Pump hp:	0	Column len:	0
Closed:	Not Reported	Abandoned:	Y
Abandon da:	2005 524	Site id:	MD7000000493386

Map ID:	376		
Objectid:	409860	County let:	MO
Permit:	MO941316	Mgs id:	Not Reported
B1 seq:	0842	B1 recd:	199911 3
City:	FAIRFAX	State:	VA
Zip:	Not Reported	Driller na:	THOMAS CHEW
Driller id:	MGD 62	Est gpm pr:	0
Use for wa:	Test, Observation, Monitoring	Approx dep:	25
Drill meth:	BORED	Replacemen:	N
Wapid:	Not Reported	Subdivisio:	Not Reported
Section:	Not Reported	Lot:	Not Reported
Nearest to:	SILVER SPRING	Town dista:	2
Town direc:	NE	Road name:	10201 NEW HAMPSHIRE
Road side:	E	Road dista:	100 FT
Tax map:	Not Reported	Block:	Not Reported
Parcel:	Not Reported	N grid83:	150495
E grid83:	402160	Lat dec de:	39.022415
Lon dec de:	-76.97506	Issue date:	199911 4
Special fl:	Y	C1 seq:	0957
C1 recd:	19991116	Completion:	0
Total dept:	0	Num unsucc:	0

Hydrofract:	N	Grouted:	Y
Grout type:	BC	Grout top:	0
Grout bott:	3	Casing typ:	PL
Casing dia:	4	Casing dep:	5
Casing hei:	Not Reported	Screen typ:	PL
Top screen:	5	Bottom scr:	25
Screen t 1:	Not Reported	Top scre 1:	0
Bottom s 1:	0	Screen t 2:	Not Reported
Top scre 2:	0	Bottom s 2:	0
Screen dia:	4	Flowing we:	Not Reported
Telescopin:	Not Reported	Log type:	Not Reported
Hrs pumped:	1	Pumping ra:	1
Level befo:	1	Level duri:	1
Test pump:	Not Reported	Pump insta:	N
Install pu:	Not Reported	Capacity:	0
Pump hp:	0	Column len:	0
Closed:	Not Reported	Abandoned:	Y
Abandon da:	2005 524	Site id:	MD7000000409860

Map ID:	377		
Objectid:	251089	County let:	MO
Permit:	MO882234	Mgs id:	Not Reported
B1 seq:	Not Reported	B1 recd:	199112 3
City:	COLUMBIA	State:	MD
Zip:	21046	Driller na:	ROBERT K MUNYAN
Driller id:	MWD 510	Est gpm pr:	0
Use for wa:	Test, Observation, Monitoring	Approx dep:	35
Drill meth:	BORED	Replacemen:	N
Wapid:	Not Reported	Subdivisio:	Not Reported
Section:	Not Reported	Lot:	Not Reported
Nearest to:	WHITE OAK	Town dista:	1.6
Town direc:	SE	Road name:	ELTON RD
Road side:	N	Road dista:	140 FT
Tax map:	Not Reported	Block:	Not Reported
Parcel:	Not Reported	N grid83:	150495
E grid83:	402464	Lat dec de:	39.022414
Lon dec de:	-76.97154	Issue date:	199112 5
Special fl:	Not Reported	C1 seq:	Not Reported
C1 recd:	1992 127	Completion:	199112 9
Total dept:	30	Num unsucc:	0
Hydrofract:	Not Reported	Grouted:	Y
Grout type:	CM	Grout top:	1
Grout bott:	18	Casing typ:	PL
Casing dia:	4	Casing dep:	20
Casing hei:	-01	Screen typ:	PL
Top screen:	20	Bottom scr:	30
Screen t 1:	Not Reported	Top scre 1:	0
Bottom s 1:	0	Screen t 2:	Not Reported
Top scre 2:	0	Bottom s 2:	0
Screen dia:	4	Flowing we:	Not Reported
Telescopin:	Not Reported	Log type:	Not Reported
Hrs pumped:	0	Pumping ra:	0
Level befo:	0	Level duri:	0
Test pump:	O	Pump insta:	Not Reported
Install pu:	Not Reported	Capacity:	0
Pump hp:	0	Column len:	0
Closed:	Not Reported	Abandoned:	Y
Abandon da:	1996 918	Site id:	MD7000000251089

Map ID: 377

GEOCHECK VERSION 2.1
STATE DATABASE WELL INFORMATION

Objectid:	251090	County let:	MO
Permit:	MO882235	Mgs id:	Not Reported
B1 seq:	Not Reported	B1 recd:	199112 3
City:	COLUMBIA	State:	MD
Zip:	21046	Driller na:	ROBERT K MUNYAN
Driller id:	MWD 510	Est gpm pr:	0
Use for wa:	Test, Observation, Monitoring	Approx dep:	35
Drill meth:	BORED	Replacemen:	N
Wapid:	Not Reported	Subdivisio:	Not Reported
Section:	Not Reported	Lot:	Not Reported
Nearest to:	WHITE OAKE	Town dista:	1.6
Town direc:	SE	Road name:	ELTON RD
Road side:	N	Road dista:	170 FT
Tax map:	Not Reported	Block:	Not Reported
Parcel:	Not Reported	N grid83:	150495
E grid83:	402464	Lat dec de:	39.022414
Lon dec de:	-76.97154	Issue date:	199112 5
Special fl:	Not Reported	C1 seq:	Not Reported
C1 recd:	1992 127	Completion:	19911210
Total dept:	36	Num unsucc:	0
Hydrofract:	Not Reported	Grouted:	Y
Grout type:	CM	Grout top:	1
Grout bott:	18	Casing typ:	PL
Casing dia:	4	Casing dep:	21
Casing hei:	-01	Screen typ:	PL
Top screen:	21	Bottom scr:	36
Screen t 1:	Not Reported	Top scre 1:	0
Bottom s 1:	0	Screen t 2:	Not Reported
Top scre 2:	0	Bottom s 2:	0
Screen dia:	4	Flowing we:	Not Reported
Telescopin:	T	Log type:	Not Reported
Hrs pumped:	0	Pumping ra:	0
Level befo:	0	Level duri:	0
Test pump:	O	Pump insta:	Not Reported
Install pu:	Not Reported	Capacity:	0
Pump hp:	0	Column len:	0
Closed:	Not Reported	Abandoned:	Y
Abandon da:	1996 918	Site id:	MD7000000251090

Map ID:	378		
Objectid:	348346	County let:	PG
Permit:	PG882028	Mgs id:	Not Reported
B1 seq:	6720	B1 recd:	1991 9 9
City:	LAUREL	State:	MD
Zip:	20707	Driller na:	KEVIN E. BURDETTE
Driller id:	MWD0391	Est gpm pr:	75
Use for wa:	Industrial, Commercial, State and Federal Gov.		
Approx dep:	30	Drill meth:	BORED
Replacemen:	N	Wapid:	PG1991G016
Subdivisio:	Not Reported	Section:	Not Reported
Lot:	Not Reported	Nearest to:	BELTSVILLE
Town dista:	3	Town direc:	SW
Road name:	I-495 WESTBOUND	Road side:	N
Road dista:	100 FT	Tax map:	Not Reported
Block:	Not Reported	Parcel:	Not Reported
N grid83:	150495	E grid83:	403989
Lat dec de:	39.022409	Lon dec de:	-76.953941
Issue date:	1991 911	Special fl:	Y
C1 seq:	7932	C1 recd:	19911015
Completion:	1991 913	Total dept:	18

Num unsucc:	0	Hydrofract:	Not Reported
Grouted:	Y	Grout type:	BC
Grout top:	0	Grout bott:	5
Casing typ:	ST	Casing dia:	2
Casing dep:	15	Casing hei:	+2
Screen typ:	ST	Top screen:	15
Bottom scr:	18	Screen t 1:	Not Reported
Top scre 1:	0	Bottom s 1:	0
Screen t 2:	Not Reported	Top scre 2:	0
Bottom s 2:	0	Screen dia:	3
Flowing we:	Not Reported	Telescopin:	Not Reported
Log type:	Not Reported	Hrs pumped:	1
Pumping ra:	2	Level befo:	2
Level duri:	15	Test pump:	C
Pump insta:	Y	Install pu:	R
Capacity:	1500	Pump hp:	37
Column len:	18	Closed:	Not Reported
Abandoned:	Not Reported	Abandon da:	0
Site id:	MD7000000348346		

Map ID:	378		
Objectid:	348343	County let:	PG
Permit:	PG882025	Mgs id:	Not Reported
B1 seq:	6717	B1 recd:	1991 9 9
City:	LAUREL	State:	MD
Zip:	20707	Driller na:	KEVIN E. BURDETTE
Driller id:	MWD0391	Est gpm pr:	75
Use for wa:	Industrial, Commercial, State and Federal Gov.		
Approx dep:	30	Drill meth:	BORED
Replacemen:	N	Wapid:	PG1991G016
Subdivisio:	Not Reported	Section:	Not Reported
Lot:	Not Reported	Nearest to:	BELTSVILLE
Town dista:	3	Town direc:	SW
Road name:	I-495 WESTBOUND	Road side:	N
Road dista:	100 FT	Tax map:	Not Reported
Block:	Not Reported	Parcel:	Not Reported
N grid83:	150495	E grid83:	403989
Lat dec de:	39.022409	Lon dec de:	-76.953941
Issue date:	1991 911	Special fl:	Y
C1 seq:	7935	C1 recd:	19911015
Completion:	1991 913	Total dept:	18
Num unsucc:	0	Hydrofract:	Not Reported
Grouted:	Y	Grout type:	BC
Grout top:	0	Grout bott:	5
Casing typ:	ST	Casing dia:	2
Casing dep:	15	Casing hei:	+2
Screen typ:	ST	Top screen:	15
Bottom scr:	18	Screen t 1:	Not Reported
Top scre 1:	0	Bottom s 1:	0
Screen t 2:	Not Reported	Top scre 2:	0
Bottom s 2:	0	Screen dia:	3
Flowing we:	Not Reported	Telescopin:	Not Reported
Log type:	Not Reported	Hrs pumped:	1
Pumping ra:	2	Level befo:	2
Level duri:	15	Test pump:	C
Pump insta:	Y	Install pu:	R
Capacity:	1500	Pump hp:	37
Column len:	18	Closed:	Not Reported
Abandoned:	Not Reported	Abandon da:	0
Site id:	MD7000000348343		

GEOCHECK VERSION 2.1
STATE DATABASE WELL INFORMATION

Objectid:	348342	County let:	PG
Permit:	PG882024	Mgs id:	Not Reported
B1 seq:	6721	B1 recd:	1991 9 9
City:	LAUREL	State:	MD
Zip:	20707	Driller na:	KEVIN E. BURDETTE
Driller id:	MWD0391	Est gpm pr:	75
Use for wa:	Industrial, Commercial, State and Federal Gov.		
Approx dep:	30	Drill meth:	BORED
Replacemen:	N	Wapid:	PG1991G016
Subdivisio:	Not Reported	Section:	Not Reported
Lot:	Not Reported	Nearest to:	BELTSVILLE
Town dista:	3	Town direc:	SW
Road name:	I-495 WESTBOUND	Road side:	N
Road dista:	100 FT	Tax map:	Not Reported
Block:	Not Reported	Parcel:	Not Reported
N grid83:	150495	E grid83:	403989
Lat dec de:	39.022409	Lon dec de:	-76.953941
Issue date:	1991 911	Special fl:	Y
C1 seq:	7936	C1 recd:	19911015
Completion:	1991 913	Total dept:	18
Num unsucc:	0	Hydrofract:	Not Reported
Grouted:	Y	Grout type:	BC
Grout top:	0	Grout bott:	5
Casing typ:	ST	Casing dia:	2
Casing dep:	15	Casing hei:	+2
Screen typ:	ST	Top screen:	15
Bottom scr:	18	Screen t 1:	Not Reported
Top scre 1:	0	Bottom s 1:	0
Screen t 2:	Not Reported	Top scre 2:	0
Bottom s 2:	0	Screen dia:	3
Flowing we:	Not Reported	Telescopin:	Not Reported
Log type:	Not Reported	Hrs pumped:	1
Pumping ra:	2	Level befo:	2
Level duri:	15	Test pump:	C
Pump insta:	Y	Install pu:	R
Capacity:	1500	Pump hp:	37
Column len:	18	Closed:	Not Reported
Abandoned:	Not Reported	Abandon da:	0
Site id:	MD7000000348342		

Map ID:	378		
Objectid:	348345	County let:	PG
Permit:	PG882027	Mgs id:	Not Reported
B1 seq:	6719	B1 recd:	1991 9 9
City:	LAUREL	State:	MD
Zip:	20707	Driller na:	KEVIN E. BURDETTE
Driller id:	MWD0391	Est gpm pr:	75
Use for wa:	Industrial, Commercial, State and Federal Gov.		
Approx dep:	30	Drill meth:	BORED
Replacemen:	N	Wapid:	PG1991G016
Subdivisio:	Not Reported	Section:	Not Reported
Lot:	Not Reported	Nearest to:	BELTSVILLE
Town dista:	3	Town direc:	SW
Road name:	I-495 WESTBOUND	Road side:	N
Road dista:	100 FT	Tax map:	Not Reported
Block:	Not Reported	Parcel:	Not Reported
N grid83:	150495	E grid83:	403989
Lat dec de:	39.022409	Lon dec de:	-76.953941
Issue date:	1991 911	Special fl:	Y
C1 seq:	7933	C1 recd:	19911015

Completion:	1991 913	Total dept:	18
Num unsucc:	0	Hydrofract:	Not Reported
Grouted:	Y	Grout type:	BC
Grout top:	0	Grout bott:	5
Casing typ:	ST	Casing dia:	2
Casing dep:	15	Casing hei:	+2
Screen typ:	ST	Top screen:	15
Bottom scr:	18	Screen t 1:	Not Reported
Top scre 1:	0	Bottom s 1:	0
Screen t 2:	Not Reported	Top scre 2:	0
Bottom s 2:	0	Screen dia:	3
Flowing we:	Not Reported	Telescopin:	Not Reported
Log type:	Not Reported	Hrs pumped:	1
Pumping ra:	2	Level befo:	2
Level duri:	15	Test pump:	C
Pump insta:	Y	Install pu:	R
Capacity:	1500	Pump hp:	37
Column len:	18	Closed:	Not Reported
Abandoned:	Not Reported	Abandon da:	0
Site id:	MD7000000348345		

Map ID:	378		
Objectid:	348336	County let:	PG
Permit:	PG882018	Mgs id:	Not Reported
B1 seq:	6672	B1 recd:	1991 9 9
City:	LAUREL	State:	MD
Zip:	20707	Driller na:	KEVIN E. BURDETTE
Driller id:	MWD0391	Est gpm pr:	75
Use for wa:	Industrial, Commercial, State and Federal Gov.		
Approx dep:	30	Drill meth:	BORED
Replacemen:	N	Wapid:	PG1991G016
Subdivisio:	Not Reported	Section:	Not Reported
Lot:	Not Reported	Nearest to:	BELTSVILLE
Town dista:	3	Town direc:	SW
Road name:	I-495 WESTBOUND	Road side:	N
Road dista:	100 FT	Tax map:	Not Reported
Block:	Not Reported	Parcel:	Not Reported
N grid83:	150495	E grid83:	403989
Lat dec de:	39.022409	Lon dec de:	-76.953941
Issue date:	1991 911	Special fl:	Y
C1 seq:	8724	C1 recd:	19911015
Completion:	1991 912	Total dept:	18
Num unsucc:	0	Hydrofract:	Not Reported
Grouted:	Y	Grout type:	CM
Grout top:	0	Grout bott:	5
Casing typ:	ST	Casing dia:	2
Casing dep:	15	Casing hei:	+2
Screen typ:	ST	Top screen:	15
Bottom scr:	18	Screen t 1:	Not Reported
Top scre 1:	0	Bottom s 1:	0
Screen t 2:	Not Reported	Top scre 2:	0
Bottom s 2:	0	Screen dia:	3
Flowing we:	Not Reported	Telescopin:	Not Reported
Log type:	Not Reported	Hrs pumped:	1
Pumping ra:	2	Level befo:	2
Level duri:	15	Test pump:	C
Pump insta:	Y	Install pu:	R
Capacity:	1500	Pump hp:	37
Column len:	18	Closed:	Not Reported
Abandoned:	Not Reported	Abandon da:	0

GEOCHECK VERSION 2.1
STATE DATABASE WELL INFORMATION

Site id: MD7000000348336

Map ID:	378		
Objectid:	348335	County let:	PG
Permit:	PG882017	Mgs id:	Not Reported
B1 seq:	6673	B1 recd:	1991 9 9
City:	LAUREL	State:	MD
Zip:	20707	Driller na:	KEVIN E BURDETTE
Driller id:	MWD0391	Est gpm pr:	75
Use for wa:	Industrial, Commercial, State and Federal Gov.		
Approx dep:	30	Drill meth:	BORED
Replacemen:	N	Wapid:	PG1991G016
Subdivisio:	Not Reported	Section:	Not Reported
Lot:	Not Reported	Nearest to:	BELTSVILLE
Town dista:	3	Town direc:	SW
Road name:	I-495 WESTBOUND	Road side:	N
Road dista:	100 FT	Tax map:	Not Reported
Block:	Not Reported	Parcel:	Not Reported
N grid83:	150495	E grid83:	403989
Lat dec de:	39.022409	Lon dec de:	-76.953941
Issue date:	1991 911	Special fl:	Y
C1 seq:	8725	C1 recd:	19911015
Completion:	1991 912	Total dept:	18
Num unsucc:	0	Hydrofract:	Not Reported
Grouted:	Y	Grout type:	BC
Grout top:	0	Grout bott:	5
Casing typ:	ST	Casing dia:	2
Casing dep:	15	Casing hei:	+2
Screen typ:	ST	Top screen:	15
Bottom scr:	18	Screen t 1:	Not Reported
Top scre 1:	0	Bottom s 1:	0
Screen t 2:	Not Reported	Top scre 2:	0
Bottom s 2:	0	Screen dia:	3
Flowing we:	Not Reported	Telescopin:	Not Reported
Log type:	Not Reported	Hrs pumped:	1
Pumping ra:	2	Level befo:	2
Level duri:	15	Test pump:	C
Pump insta:	Y	Install pu:	R
Capacity:	1500	Pump hp:	37
Column len:	18	Closed:	Not Reported
Abandoned:	Not Reported	Abandon da:	0
Site id:	MD7000000348335		

Map ID:	378		
Objectid:	348338	County let:	PG
Permit:	PG882020	Mgs id:	Not Reported
B1 seq:	6670	B1 recd:	1991 9 9
City:	LAUREL	State:	MD
Zip:	20707	Driller na:	KEVIN E. BURDETTE
Driller id:	MWD0391	Est gpm pr:	75
Use for wa:	Industrial, Commercial, State and Federal Gov.		
Approx dep:	30	Drill meth:	BORED
Replacemen:	N	Wapid:	PG1991G016
Subdivisio:	Not Reported	Section:	Not Reported
Lot:	Not Reported	Nearest to:	BELTSVILLE
Town dista:	3	Town direc:	SW
Road name:	I-495 WESTBOUND	Road side:	N
Road dista:	100 FT	Tax map:	Not Reported

GEOCHECK VERSION 2.1
STATE DATABASE WELL INFORMATION

Block:	Not Reported	Parcel:	Not Reported
N grid83:	150495	E grid83:	403989
Lat dec de:	39.022409	Lon dec de:	-76.953941
Issue date:	1991 911	Special fl:	Y
C1 seq:	9173	C1 recd:	19911015
Completion:	1991 912	Total dept:	18
Num unsucc:	0	Hydrofract:	Not Reported
Grouted:	Y	Grout type:	BC
Grout top:	0	Grout bott:	5
Casing typ:	ST	Casing dia:	2
Casing dep:	15	Casing hei:	+2
Screen typ:	ST	Top screen:	15
Bottom scr:	18	Screen t 1:	Not Reported
Top scre 1:	0	Bottom s 1:	0
Screen t 2:	Not Reported	Top scre 2:	0
Bottom s 2:	0	Screen dia:	3
Flowing we:	Not Reported	Telescopin:	Not Reported
Log type:	Not Reported	Hrs pumped:	1
Pumping ra:	2	Level befo:	2
Level duri:	15	Test pump:	C
Pump insta:	Y	Install pu:	R
Capacity:	1500	Pump hp:	37
Column len:	18	Closed:	Not Reported
Abandoned:	Not Reported	Abandon da:	0
Site id:	MD7000000348338		

Map ID:	378		
Objectid:	348337	County let:	PG
Permit:	PG882019	Mgs id:	Not Reported
B1 seq:	6671	B1 recd:	1991 9 9
City:	LAUREL	State:	MD
Zip:	20707	Driller na:	KEVIN E. BURDETTE
Driller id:	MWD0391	Est gpm pr:	75
Use for wa:	Industrial, Commercial, State and Federal Gov.		
Approx dep:	30	Drill meth:	BORED
Replacemen:	N	Wapid:	PG1991G016
Subdivisio:	Not Reported	Section:	Not Reported
Lot:	Not Reported	Nearest to:	BELTSVILLE
Town dista:	3	Town direc:	SW
Road name:	I-495 WESTBOUND	Road side:	N
Road dista:	100 FT	Tax map:	Not Reported
Block:	Not Reported	Parcel:	Not Reported
N grid83:	150495	E grid83:	403989
Lat dec de:	39.022409	Lon dec de:	-76.953941
Issue date:	1991 911	Special fl:	Y
C1 seq:	9174	C1 recd:	19911015
Completion:	1991 912	Total dept:	18
Num unsucc:	0	Hydrofract:	Not Reported
Grouted:	Y	Grout type:	BC
Grout top:	0	Grout bott:	5
Casing typ:	ST	Casing dia:	2
Casing dep:	15	Casing hei:	+2
Screen typ:	ST	Top screen:	15
Bottom scr:	18	Screen t 1:	Not Reported
Top scre 1:	0	Bottom s 1:	0
Screen t 2:	Not Reported	Top scre 2:	0
Bottom s 2:	0	Screen dia:	3
Flowing we:	Not Reported	Telescopin:	Not Reported
Log type:	Not Reported	Hrs pumped:	1
Pumping ra:	2	Level befo:	2

Level duri:	15	Test pump:	C
Pump insta:	Y	Install pu:	R
Capacity:	1500	Pump hp:	37
Column len:	18	Closed:	Not Reported
Abandoned:	Not Reported	Abandon da:	0
Site id:	MD7000000348337		

Map ID:	378		
Objectid:	348339	County let:	PG
Permit:	PG882021	Mgs id:	Not Reported
B1 seq:	6667	B1 recd:	1991 9 9
City:	LAUREL	State:	MD
Zip:	20707	Driller na:	KEVIN E. BURDETTE
Driller id:	MWD0391	Est gpm pr:	75
Use for wa:	Industrial, Commercial, State and Federal Gov.		
Approx dep:	30	Drill meth:	BORED
Replacemen:	N	Wapid:	PG1991G016
Subdivisio:	Not Reported	Section:	Not Reported
Lot:	Not Reported	Nearest to:	BELTSVILLE
Town dista:	3	Town direc:	SW
Road name:	I-495 WESTBOUND	Road side:	N
Road dista:	100 FT	Tax map:	Not Reported
Block:	Not Reported	Parcel:	Not Reported
N grid83:	150495	E grid83:	403989
Lat dec de:	39.022409	Lon dec de:	-76.953941
Issue date:	1991 911	Special fl:	Y
C1 seq:	9195	C1 recd:	19911015
Completion:	1991 913	Total dept:	18
Num unsucc:	0	Hydrofract:	Not Reported
Grouted:	Y	Grout type:	BC
Grout top:	0	Grout bott:	5
Casing typ:	ST	Casing dia:	2
Casing dep:	15	Casing hei:	+2
Screen typ:	ST	Top screen:	15
Bottom scr:	18	Screen t 1:	Not Reported
Top scre 1:	0	Bottom s 1:	0
Screen t 2:	Not Reported	Top scre 2:	0
Bottom s 2:	0	Screen dia:	3
Flowing we:	Not Reported	Telescopin:	Not Reported
Log type:	Not Reported	Hrs pumped:	1
Pumping ra:	2	Level befo:	2
Level duri:	15	Test pump:	C
Pump insta:	Y	Install pu:	R
Capacity:	1500	Pump hp:	37
Column len:	18	Closed:	Not Reported
Abandoned:	Not Reported	Abandon da:	0
Site id:	MD7000000348339		

Map ID:	378		
Objectid:	348347	County let:	PG
Permit:	PG882029	Mgs id:	Not Reported
B1 seq:	6724	B1 recd:	1991 9 9
City:	LAUREL	State:	MD
Zip:	20707	Driller na:	KEVIN E. BURDETTE
Driller id:	MWD0391	Est gpm pr:	0
Use for wa:	Industrial, Commercial, State and Federal Gov.		
Approx dep:	30	Drill meth:	BORED
Replacemen:	N	Wapid:	PG1991G016

GEOCHECK VERSION 2.1
STATE DATABASE WELL INFORMATION

Subdivisio:	Not Reported	Section:	Not Reported
Lot:	Not Reported	Nearest to:	BELTSVILLE
Town dista:	3	Town direc:	SW
Road name:	I-495 WESTBOUND	Road side:	N
Road dista:	100 FT	Tax map:	Not Reported
Block:	Not Reported	Parcel:	Not Reported
N grid83:	150495	E grid83:	403989
Lat dec de:	39.022409	Lon dec de:	-76.953941
Issue date:	1991 911	Special fl:	Y
C1 seq:	7931	C1 recd:	19911015
Completion:	1991 914	Total dept:	18
Num unsucc:	0	Hydrofract:	Not Reported
Grouted:	Y	Grout type:	BC
Grout top:	0	Grout bott:	5
Casing typ:	ST	Casing dia:	2
Casing dep:	15	Casing hei:	+2
Screen typ:	ST	Top screen:	15
Bottom scr:	18	Screen t 1:	Not Reported
Top scre 1:	0	Bottom s 1:	0
Screen t 2:	Not Reported	Top scre 2:	0
Bottom s 2:	0	Screen dia:	3
Flowing we:	Not Reported	Telescopin:	Not Reported
Log type:	Not Reported	Hrs pumped:	1
Pumping ra:	2	Level befo:	2
Level duri:	15	Test pump:	C
Pump insta:	Y	Install pu:	R
Capacity:	1500	Pump hp:	37
Column len:	18	Closed:	Not Reported
Abandoned:	Not Reported	Abandon da:	0
Site id:	MD7000000348347		

Map ID:	378		
Objectid:	257072	County let:	PG
Permit:	PG811766	Mgs id:	Not Reported
B1 seq:	Not Reported	B1 recd:	198710 9
City:	LAUREL	State:	MD
Zip:	20707	Driller na:	SUIT, PAUL J
Driller id:	MWD0413	Est gpm pr:	0
Use for wa:	Test, Observation, Monitoring	Approx dep:	30
Drill meth:	BORED	Replacemen:	N
Wapid:	Not Reported	Subdivisio:	KNOLLWOOD
Section:	Not Reported	Lot:	Not Reported
Nearest to:	COLLEGE PARK	Town dista:	2.0 MI
Town direc:	NW	Road name:	I-95 SOUTH BOUND
Road side:	S	Road dista:	100 FT
Tax map:	Not Reported	Block:	Not Reported
Parcel:	Not Reported	N grid83:	150495
E grid83:	403989	Lat dec de:	39.022409
Lon dec de:	-76.953941	Issue date:	19871019
Special fl:	Not Reported	C1 seq:	Not Reported
C1 recd:	198712 8	Completion:	19871121
Total dept:	33	Num unsucc:	0
Hydrofract:	Not Reported	Grouted:	Y
Grout type:	BC	Grout top:	0
Grout bott:	9	Casing typ:	PL
Casing dia:	2	Casing dep:	28
Casing hei:	+01	Screen typ:	PL
Top screen:	28	Bottom scr:	33
Screen t 1:	Not Reported	Top scre 1:	0
Bottom s 1:	0	Screen t 2:	Not Reported

Top scre 2:	0	Bottom s 2:	0
Screen dia:	2	Flowing we:	Not Reported
Telescopin:	Not Reported	Log type:	Not Reported
Hrs pumped:	1	Pumping ra:	1
Level befo:	1	Level duri:	1
Test pump:	O	Pump insta:	Not Reported
Install pu:	Not Reported	Capacity:	0
Pump hp:	0	Column len:	0
Closed:	Not Reported	Abandoned:	Not Reported
Abandon da:	0	Site id:	MD7000000257072

Map ID:	378		
Objectid:	257078	County let:	PG
Permit:	PG811776	Mgs id:	Not Reported
B1 seq:	Not Reported	B1 recd:	198711 9
City:	LAUREL	State:	MD
Zip:	20707	Driller na:	EASTERDAY, GEORGE F.
Driller id:	MWD0040	Est gpm pr:	0
Use for wa:	Test, Observation, Monitoring	Approx dep:	110
Drill meth:	AIR-PER	Replacemen:	N
Wapid:	Not Reported	Subdivisio:	KNOLLWOOD PARK
Section:	Not Reported	Lot:	Not Reported
Nearest to:	COLLEGE PARK	Town dista:	2.0 MI
Town direc:	NW	Road name:	CAPITAL BELTWAY I495
Road side:	N	Road dista:	40 FT
Tax map:	Not Reported	Block:	Not Reported
Parcel:	Not Reported	N grid83:	150495
E grid83:	403989	Lat dec de:	39.022409
Lon dec de:	-76.953941	Issue date:	19871030
Special fl:	Not Reported	C1 seq:	Not Reported
C1 recd:	19871222	Completion:	19871123
Total dept:	115	Num unsucc:	0
Hydrofract:	Not Reported	Grouted:	Y
Grout type:	CM	Grout top:	0
Grout bott:	63	Casing typ:	ST
Casing dia:	2	Casing dep:	73
Casing hei:	+01	Screen typ:	ST
Top screen:	94	Bottom scr:	103
Screen t 1:	ST	Top scre 1:	74
Bottom s 1:	83	Screen t 2:	Not Reported
Top scre 2:	0	Bottom s 2:	0
Screen dia:	2	Flowing we:	Not Reported
Telescopin:	T	Log type:	Not Reported
Hrs pumped:	1	Pumping ra:	1
Level befo:	1	Level duri:	1
Test pump:	O	Pump insta:	Not Reported
Install pu:	Not Reported	Capacity:	0
Pump hp:	0	Column len:	0
Closed:	Not Reported	Abandoned:	Not Reported
Abandon da:	0	Site id:	MD7000000257078

Map ID:	378		
Objectid:	348340	County let:	PG
Permit:	PG882022	Mgs id:	Not Reported
B1 seq:	6666	B1 recd:	1991 9 9
City:	LAUREL	State:	MD
Zip:	20707	Driller na:	KEVIN E. BURDETTE
Driller id:	MWD0391	Est gpm pr:	75

GEOCHECK VERSION 2.1
STATE DATABASE WELL INFORMATION

Use for wa:	Industrial, Commercial, State and Federal Gov.		
Approx dep:	30	Drill meth:	BORED
Replacemen:	N	Wapid:	PG1991G016
Subdivisio:	Not Reported	Section:	Not Reported
Lot:	Not Reported	Nearest to:	BELTSVILLE
Town dista:	3	Town direc:	SW
Road name:	I-495 WESTBOUND	Road side:	N
Road dista:	100 FT	Tax map:	Not Reported
Block:	Not Reported	Parcel:	Not Reported
N grid83:	150495	E grid83:	403989
Lat dec de:	39.022409	Lon dec de:	-76.953941
Issue date:	1991 911	Special fl:	Y
C1 seq:	7938	C1 recd:	19911015
Completion:	1991 913	Total dept:	18
Num unsucc:	0	Hydrofract:	Not Reported
Grouted:	Y	Grout type:	BC
Grout top:	0	Grout bott:	5
Casing typ:	ST	Casing dia:	2
Casing dep:	15	Casing hei:	+2
Screen typ:	ST	Top screen:	15
Bottom scr:	18	Screen t 1:	Not Reported
Top scre 1:	0	Bottom s 1:	0
Screen t 2:	Not Reported	Top scre 2:	0
Bottom s 2:	0	Screen dia:	3
Flowing we:	Not Reported	Telescopin:	Not Reported
Log type:	Not Reported	Hrs pumped:	1
Pumping ra:	2	Level befo:	2
Level duri:	15	Test pump:	C
Pump insta:	Y	Install pu:	R
Capacity:	1500	Pump hp:	37
Column len:	18	Closed:	Not Reported
Abandoned:	Not Reported	Abandon da:	0
Site id:	MD7000000348340		

Map ID:	378		
Objectid:	348344	County let:	PG
Permit:	PG882026	Mgs id:	Not Reported
B1 seq:	6718	B1 recd:	1991 9 9
City:	LAUREL	State:	MD
Zip:	20707	Driller na:	KEVIN E. BURDETTE
Driller id:	MWD0391	Est gpm pr:	75
Use for wa:	Industrial, Commercial, State and Federal Gov.		
Approx dep:	30	Drill meth:	BORED
Replacemen:	N	Wapid:	PG1991G016
Subdivisio:	Not Reported	Section:	Not Reported
Lot:	Not Reported	Nearest to:	BELTSVILLE
Town dista:	3	Town direc:	SW
Road name:	I-495 WESTBOUND	Road side:	N
Road dista:	100 FT	Tax map:	Not Reported
Block:	Not Reported	Parcel:	Not Reported
N grid83:	150495	E grid83:	403989
Lat dec de:	39.022409	Lon dec de:	-76.953941
Issue date:	1991 911	Special fl:	Y
C1 seq:	7934	C1 recd:	19911015
Completion:	1991 913	Total dept:	18
Num unsucc:	0	Hydrofract:	Not Reported
Grouted:	Y	Grout type:	BC
Grout top:	0	Grout bott:	5
Casing typ:	ST	Casing dia:	2
Casing dep:	15	Casing hei:	+2

Screen typ:	ST	Top screen:	15
Bottom scr:	18	Screen t 1:	Not Reported
Top scre 1:	0	Bottom s 1:	0
Screen t 2:	Not Reported	Top scre 2:	0
Bottom s 2:	0	Screen dia:	3
Flowing we:	Not Reported	Telescopin:	Not Reported
Log type:	Not Reported	Hrs pumped:	1
Pumping ra:	2	Level befo:	2
Level duri:	15	Test pump:	C
Pump insta:	Y	Install pu:	R
Capacity:	1500	Pump hp:	37
Column len:	18	Closed:	Not Reported
Abandoned:	Not Reported	Abandon da:	0
Site id:	MD7000000348344		

Map ID:	378		
Objectid:	348333	County let:	PG
Permit:	PG882015	Mgs id:	Not Reported
B1 seq:	3755	B1 recd:	1991 9 5
City:	LAUREL	State:	MD
Zip:	20707	Driller na:	KEVIN E BURDETTE
Driller id:	MWD0391	Est gpm pr:	75
Use for wa:	Industrial, Commercial, State and Federal Gov.		
Approx dep:	30	Drill meth:	BORED
Replacemen:	N	Wapid:	PG1991G016
Subdivisio:	Not Reported	Section:	Not Reported
Lot:	Not Reported	Nearest to:	BELTSVILLE
Town dista:	3	Town direc:	SW
Road name:	I-495 WEST BOUND	Road side:	N
Road dista:	100 FT	Tax map:	Not Reported
Block:	Not Reported	Parcel:	Not Reported
N grid83:	150495	E grid83:	403989
Lat dec de:	39.022409	Lon dec de:	-76.953941
Issue date:	1991 911	Special fl:	Y
C1 seq:	8727	C1 recd:	19911015
Completion:	1991 912	Total dept:	18
Num unsucc:	0	Hydrofract:	Not Reported
Grouted:	Y	Grout type:	BC
Grout top:	0	Grout bott:	5
Casing typ:	ST	Casing dia:	2
Casing dep:	15	Casing hei:	+2
Screen typ:	ST	Top screen:	15
Bottom scr:	18	Screen t 1:	Not Reported
Top scre 1:	0	Bottom s 1:	0
Screen t 2:	Not Reported	Top scre 2:	0
Bottom s 2:	0	Screen dia:	3
Flowing we:	Not Reported	Telescopin:	Not Reported
Log type:	Not Reported	Hrs pumped:	1
Pumping ra:	2	Level befo:	2
Level duri:	15	Test pump:	C
Pump insta:	Y	Install pu:	R
Capacity:	1500	Pump hp:	37
Column len:	18	Closed:	Not Reported
Abandoned:	Not Reported	Abandon da:	0
Site id:	MD7000000348333		

Map ID:	378		
Objectid:	348349	County let:	PG

GEOCHECK VERSION 2.1
STATE DATABASE WELL INFORMATION

Permit:	PG882031	Mgs id:	Not Reported
B1 seq:	3760	B1 recd:	1991 9 9
City:	LAUREL	State:	MD
Zip:	20707	Driller na:	KEVIN E. BURDETTE
Driller id:	MWD0391	Est gpm pr:	75
Use for wa:	Industrial, Commercial, State and Federal Gov.		
Approx dep:	30	Drill meth:	BORED
Replacemen:	N	Wapid:	PG1991G016
Subdivisio:	Not Reported	Section:	Not Reported
Lot:	Not Reported	Nearest to:	BELTSVILLE
Town dista:	3	Town direc:	SW
Road name:	I-495 WESTBOUND	Road side:	N
Road dista:	100 FT	Tax map:	Not Reported
Block:	Not Reported	Parcel:	Not Reported
N grid83:	150495	E grid83:	403989
Lat dec de:	39.022409	Lon dec de:	-76.953941
Issue date:	1991 911	Special fl:	Y
C1 seq:	7929	C1 recd:	19911015
Completion:	1991 914	Total dept:	18
Num unsucc:	0	Hydrofract:	Not Reported
Grouted:	Y	Grout type:	BC
Grout top:	0	Grout bott:	5
Casing typ:	ST	Casing dia:	2
Casing dep:	15	Casing hei:	+2
Screen typ:	ST	Top screen:	15
Bottom scr:	18	Screen t 1:	Not Reported
Top scre 1:	0	Bottom s 1:	0
Screen t 2:	Not Reported	Top scre 2:	0
Bottom s 2:	0	Screen dia:	3
Flowing we:	Not Reported	Telescopin:	Not Reported
Log type:	Not Reported	Hrs pumped:	1
Pumping ra:	2	Level befo:	2
Level duri:	15	Test pump:	C
Pump insta:	Y	Install pu:	R
Capacity:	1500	Pump hp:	37
Column len:	18	Closed:	Not Reported
Abandoned:	Not Reported	Abandon da:	0
Site id:	MD7000000348349		

Map ID:	378		
Objectid:	348348	County let:	PG
Permit:	PG882030	Mgs id:	Not Reported
B1 seq:	6723	B1 recd:	1991 9 9
City:	LAUREL	State:	MD
Zip:	20707	Driller na:	KEVIN E. BURDETTE
Driller id:	MWD0391	Est gpm pr:	75
Use for wa:	Industrial, Commercial, State and Federal Gov.		
Approx dep:	30	Drill meth:	BORED
Replacemen:	N	Wapid:	PG1991G016
Subdivisio:	Not Reported	Section:	Not Reported
Lot:	Not Reported	Nearest to:	BELTSVILLE
Town dista:	3	Town direc:	SW
Road name:	I-495 WESTBOUND	Road side:	N
Road dista:	100 FT	Tax map:	Not Reported
Block:	Not Reported	Parcel:	Not Reported
N grid83:	150495	E grid83:	403989
Lat dec de:	39.022409	Lon dec de:	-76.953941
Issue date:	1991 911	Special fl:	Y
C1 seq:	7930	C1 recd:	19911015
Completion:	1991 914	Total dept:	18

Num unsucc:	0	Hydrofract:	Not Reported
Grouted:	Y	Grout type:	BC
Grout top:	0	Grout bott:	5
Casing typ:	ST	Casing dia:	2
Casing dep:	15	Casing hei:	+2
Screen typ:	ST	Top screen:	15
Bottom scr:	18	Screen t 1:	Not Reported
Top scre 1:	0	Bottom s 1:	0
Screen t 2:	Not Reported	Top scre 2:	0
Bottom s 2:	0	Screen dia:	3
Flowing we:	Not Reported	Telescopin:	Not Reported
Log type:	Not Reported	Hrs pumped:	1
Pumping ra:	2	Level befo:	2
Level duri:	15	Test pump:	C
Pump insta:	Y	Install pu:	R
Capacity:	1500	Pump hp:	37
Column len:	18	Closed:	Not Reported
Abandoned:	Not Reported	Abandon da:	0
Site id:	MD7000000348348		

Map ID:	378		
Objectid:	348334	County let:	PG
Permit:	PG882016	Mgs id:	Not Reported
B1 seq:	6674	B1 recd:	1991 9 9
City:	LAUREL	State:	MD
Zip:	20707	Driller na:	KEVIN E BURDETTE
Driller id:	MWD0391	Est gpm pr:	75
Use for wa:	Industrial, Commercial, State and Federal Gov.		
Approx dep:	30	Drill meth:	BORED
Replacemen:	N	Wapid:	PG1991G016
Subdivisio:	Not Reported	Section:	Not Reported
Lot:	Not Reported	Nearest to:	BELTSVILLE
Town dista:	3	Town direc:	SW
Road name:	I-495 WESTBOUND	Road side:	N
Road dista:	100 FT	Tax map:	Not Reported
Block:	Not Reported	Parcel:	Not Reported
N grid83:	150495	E grid83:	403989
Lat dec de:	39.022409	Lon dec de:	-76.953941
Issue date:	1991 911	Special fl:	Y
C1 seq:	8726	C1 recd:	19911015
Completion:	1991 912	Total dept:	18
Num unsucc:	0	Hydrofract:	Not Reported
Grouted:	Y	Grout type:	BC
Grout top:	0	Grout bott:	5
Casing typ:	ST	Casing dia:	2
Casing dep:	15	Casing hei:	+2
Screen typ:	ST	Top screen:	15
Bottom scr:	18	Screen t 1:	Not Reported
Top scre 1:	0	Bottom s 1:	0
Screen t 2:	Not Reported	Top scre 2:	0
Bottom s 2:	0	Screen dia:	3
Flowing we:	Not Reported	Telescopin:	Not Reported
Log type:	Not Reported	Hrs pumped:	1
Pumping ra:	2	Level befo:	2
Level duri:	15	Test pump:	C
Pump insta:	Y	Install pu:	R
Capacity:	1500	Pump hp:	37
Column len:	18	Closed:	Not Reported
Abandoned:	Not Reported	Abandon da:	0
Site id:	MD7000000348334		

GEOCHECK VERSION 2.1
STATE DATABASE WELL INFORMATION

Objectid:	348350	County let:	PG
Permit:	PG882032	Mgs id:	Not Reported
B1 seq:	6716	B1 recd:	1991 9 9
City:	LAUREL	State:	MD
Zip:	20707	Driller na:	KEVIN E. BURDETTE
Driller id:	MWD0391	Est gpm pr:	75
Use for wa:	Industrial, Commercial, State and Federal Gov.		
Approx dep:	30	Drill meth:	BORED
Replacemen:	N	Wapid:	PG1991G016
Subdivisio:	Not Reported	Section:	Not Reported
Lot:	Not Reported	Nearest to:	BELTSVILLE
Town dista:	3	Town direc:	SW
Road name:	I-495 WESTBOUND	Road side:	N
Road dista:	100 FT	Tax map:	Not Reported
Block:	Not Reported	Parcel:	Not Reported
N grid83:	150495	E grid83:	403989
Lat dec de:	39.022409	Lon dec de:	-76.953941
Issue date:	1991 911	Special fl:	Y
C1 seq:	7928	C1 recd:	19911015
Completion:	1991 914	Total dept:	18
Num unsucc:	0	Hydrofract:	Not Reported
Grouted:	Y	Grout type:	BC
Grout top:	0	Grout bott:	5
Casing typ:	ST	Casing dia:	2
Casing dep:	15	Casing hei:	+2
Screen typ:	ST	Top screen:	15
Bottom scr:	18	Screen t 1:	Not Reported
Top scre 1:	0	Bottom s 1:	0
Screen t 2:	Not Reported	Top scre 2:	0
Bottom s 2:	0	Screen dia:	3
Flowing we:	Not Reported	Telescopin:	Not Reported
Log type:	Not Reported	Hrs pumped:	1
Pumping ra:	2	Level befo:	2
Level duri:	15	Test pump:	C
Pump insta:	Y	Install pu:	R
Capacity:	1500	Pump hp:	37
Column len:	18	Closed:	Not Reported
Abandoned:	Not Reported	Abandon da:	0
Site id:	MD7000000348350		

Map ID:	379		
Objectid:	257199	County let:	PG
Permit:	PG811916	Mgs id:	Not Reported
B1 seq:	Not Reported	B1 recd:	1988 3 9
City:	COLLEGE PARK	State:	MD
Zip:	20740	Driller na:	WILLIAM K. WAINGER
Driller id:	MWD0000	Est gpm pr:	0
Use for wa:	Test, Observation, Monitoring	Approx dep:	20
Drill meth:	BORED	Replacemen:	N
Wapid:	Not Reported	Subdivisio:	Not Reported
Section:	Not Reported	Lot:	Not Reported
Nearest to:	Not Reported	Town dista:	Not Reported
Town direc:	NW	Road name:	I-95
Road side:	N	Road dista:	70 FT
Tax map:	Not Reported	Block:	Not Reported
Parcel:	Not Reported	N grid83:	150495
E grid83:	404598	Lat dec de:	39.022406
Lon dec de:	-76.946901	Issue date:	1988 229
Special fl:	Not Reported	C1 seq:	Not Reported
C1 recd:	19911216	Completion:	1988 3 7

Total dept:	18	Num unsucc:	0
Hydrofract:	Not Reported	Grouted:	Y
Grout type:	CM	Grout top:	0
Grout bott:	3	Casing typ:	PL
Casing dia:	2	Casing dep:	13
Casing hei:	+02	Screen typ:	PL
Top screen:	13	Bottom scr:	18
Screen t 1:	Not Reported	Top scre 1:	0
Bottom s 1:	0	Screen t 2:	Not Reported
Top scre 2:	0	Bottom s 2:	0
Screen dia:	2	Flowing we:	Not Reported
Telescopin:	Not Reported	Log type:	Not Reported
Hrs pumped:	0	Pumping ra:	0
Level befo:	0	Level duri:	0
Test pump:	O	Pump insta:	Not Reported
Install pu:	Not Reported	Capacity:	0
Pump hp:	0	Column len:	0
Closed:	Not Reported	Abandoned:	Not Reported
Abandon da:	0	Site id:	MD7000000257199

Map ID:	379		
Objectid:	257200	County let:	PG
Permit:	PG811917	Mgs id:	Not Reported
B1 seq:	Not Reported	B1 recd:	1988 3 9
City:	COLLEGE PK	State:	MD
Zip:	Not Reported	Driller na:	WILLIAM K. WAINGER
Driller id:	MWD0000	Est gpm pr:	0
Use for wa:	Test, Observation, Monitoring	Approx dep:	20
Drill meth:	BORED	Replacemen:	N
Wapid:	Not Reported	Subdivisio:	Not Reported
Section:	Not Reported	Lot:	Not Reported
Nearest to:	Not Reported	Town dista:	Not Reported
Town direc:	NW	Road name:	I-95
Road side:	S	Road dista:	50 FT
Tax map:	Not Reported	Block:	Not Reported
Parcel:	Not Reported	N grid83:	150495
E grid83:	404598	Lat dec de:	39.022406
Lon dec de:	-76.946901	Issue date:	1988 229
Special fl:	Not Reported	C1 seq:	Not Reported
C1 recd:	19911216	Completion:	1988 3 7
Total dept:	18	Num unsucc:	0
Hydrofract:	Not Reported	Grouted:	Y
Grout type:	CM	Grout top:	0
Grout bott:	3	Casing typ:	PL
Casing dia:	2	Casing dep:	13
Casing hei:	+02	Screen typ:	PL
Top screen:	13	Bottom scr:	18
Screen t 1:	Not Reported	Top scre 1:	0
Bottom s 1:	0	Screen t 2:	Not Reported
Top scre 2:	0	Bottom s 2:	0
Screen dia:	2	Flowing we:	Not Reported
Telescopin:	Not Reported	Log type:	Not Reported
Hrs pumped:	0	Pumping ra:	0
Level befo:	0	Level duri:	0
Test pump:	O	Pump insta:	Not Reported
Install pu:	Not Reported	Capacity:	0
Pump hp:	0	Column len:	0
Closed:	Not Reported	Abandoned:	Not Reported
Abandon da:	0	Site id:	MD7000000257200

Map ID: 380

GEOCHECK VERSION 2.1
STATE DATABASE WELL INFORMATION

Objectid:	368242	County let:	PG
Permit:	PG920474	Mgs id:	Not Reported
B1 seq:	2514	B1 recd:	1994 927
City:	BELTSVILLE	State:	MD
Zip:	20705	Driller na:	STANLEY L COHEN
Driller id:	MGD 31	Est gpm pr:	0
Use for wa:	Test, Observation, Monitoring	Approx dep:	30
Drill meth:	BORED	Replacemen:	N
Wapid:	Not Reported	Subdivisio:	BERWYN
Section:	Not Reported	Lot:	Not Reported
Nearest to:	COLLEGE PARK	Town dista:	Not Reported
Town direc:	S	Road name:	BALTIMORE AVE
Road side:	W	Road dista:	90 FT
Tax map:	Not Reported	Block:	Not Reported
Parcel:	Not Reported	N grid83:	150495
E grid83:	405817	Lat dec de:	39.022399
Lon dec de:	-76.932822	Issue date:	199410 4
Special fl:	Not Reported	C1 seq:	6769
C1 recd:	19941013	Completion:	199410 4
Total dept:	40	Num unsucc:	0
Hydrofract:	Not Reported	Grouted:	Y
Grout type:	CM	Grout top:	0
Grout bott:	17	Casing typ:	PL
Casing dia:	4	Casing dep:	20
Casing hei:	Not Reported	Screen typ:	PL
Top screen:	20	Bottom scr:	40
Screen t 1:	Not Reported	Top scre 1:	0
Bottom s 1:	0	Screen t 2:	Not Reported
Top scre 2:	0	Bottom s 2:	0
Screen dia:	4	Flowing we:	Not Reported
Telescopin:	Not Reported	Log type:	Not Reported
Hrs pumped:	1	Pumping ra:	1
Level befo:	31	Level duri:	40
Test pump:	S	Pump insta:	N
Install pu:	Not Reported	Capacity:	0
Pump hp:	0	Column len:	0
Closed:	Not Reported	Abandoned:	Y
Abandon da:	1996 716	Site id:	MD7000000368242

Map ID:	381		
Objectid:	409500	County let:	PG
Permit:	PG940204	Mgs id:	Not Reported
B1 seq:	3577	B1 recd:	19961016
City:	ROCKVILLE	State:	MD
Zip:	20852	Driller na:	MICHAEL W HUBER
Driller id:	MGD 46	Est gpm pr:	0
Use for wa:	Test, Observation, Monitoring	Approx dep:	25
Drill meth:	BORED	Replacemen:	N
Wapid:	Not Reported	Subdivisio:	Not Reported
Section:	Not Reported	Lot:	Not Reported
Nearest to:	BELTSVILLE	Town dista:	Not Reported
Town direc:	T	Road name:	BALTIMORE AVE RT 1
Road side:	W	Road dista:	2500FT
Tax map:	Not Reported	Block:	Not Reported
Parcel:	Not Reported	N grid83:	150495
E grid83:	406122	Lat dec de:	39.022397
Lon dec de:	-76.929302	Issue date:	19961021
Special fl:	Not Reported	C1 seq:	9986
C1 recd:	199612 2	Completion:	19961022
Total dept:	25	Num unsucc:	0

Hydrofract:	Not Reported	Grouted:	Y
Grout type:	CM	Grout top:	0
Grout bott:	8	Casing typ:	PL
Casing dia:	2	Casing dep:	10
Casing hei:	+2	Screen typ:	PL
Top screen:	10	Bottom scr:	25
Screen t 1:	Not Reported	Top scre 1:	0
Bottom s 1:	0	Screen t 2:	Not Reported
Top scre 2:	0	Bottom s 2:	0
Screen dia:	2	Flowing we:	Not Reported
Telescopin:	Not Reported	Log type:	Not Reported
Hrs pumped:	0	Pumping ra:	0
Level befo:	0	Level duri:	0
Test pump:	O	Pump insta:	N
Install pu:	Not Reported	Capacity:	0
Pump hp:	0	Column len:	0
Closed:	Not Reported	Abandoned:	Y
Abandon da:	2002 311	Site id:	MD7000000409500

Map ID:	381		
Objectid:	409498	County let:	PG
Permit:	PG940202	Mgs id:	Not Reported
B1 seq:	3575	B1 recd:	19961016
City:	ROCKVILLE	State:	MD
Zip:	20852	Driller na:	MICHAEL W HUBER
Driller id:	MGD 46	Est gpm pr:	0
Use for wa:	Test, Observation, Monitoring	Approx dep:	25
Drill meth:	BORED	Replacemen:	N
Wapid:	Not Reported	Subdivisio:	Not Reported
Section:	Not Reported	Lot:	Not Reported
Nearest to:	BELTSVILLE	Town dista:	Not Reported
Town direc:	T	Road name:	BALTIMORE AVE RT 1
Road side:	W	Road dista:	1500FT
Tax map:	Not Reported	Block:	Not Reported
Parcel:	Not Reported	N grid83:	150495
E grid83:	406122	Lat dec de:	39.022397
Lon dec de:	-76.929302	Issue date:	19961021
Special fl:	Not Reported	C1 seq:	9984
C1 recd:	199612 2	Completion:	19961021
Total dept:	19	Num unsucc:	0
Hydrofract:	Not Reported	Grouted:	Not Reported
Grout type:	CM	Grout top:	0
Grout bott:	2	Casing typ:	PL
Casing dia:	2	Casing dep:	4
Casing hei:	+2	Screen typ:	PL
Top screen:	4	Bottom scr:	19
Screen t 1:	Not Reported	Top scre 1:	0
Bottom s 1:	0	Screen t 2:	Not Reported
Top scre 2:	0	Bottom s 2:	0
Screen dia:	2	Flowing we:	Not Reported
Telescopin:	Not Reported	Log type:	Not Reported
Hrs pumped:	0	Pumping ra:	0
Level befo:	0	Level duri:	0
Test pump:	O	Pump insta:	N
Install pu:	Not Reported	Capacity:	0
Pump hp:	0	Column len:	0
Closed:	Not Reported	Abandoned:	Y
Abandon da:	2002 311	Site id:	MD7000000409498

Map ID: 381

GEOCHECK VERSION 2.1
STATE DATABASE WELL INFORMATION

Objectid:	409501	County let:	PG
Permit:	PG940205	Mgs id:	Not Reported
B1 seq:	3578	B1 recd:	19961016
City:	ROCKVILLE	State:	MD
Zip:	20852	Driller na:	MICHAEL W HUBER
Driller id:	MGD 46	Est gpm pr:	0
Use for wa:	Test, Observation, Monitoring	Approx dep:	25
Drill meth:	BORED	Replacemen:	N
Wapid:	Not Reported	Subdivisio:	Not Reported
Section:	Not Reported	Lot:	Not Reported
Nearest to:	BELTSVILLE	Town dista:	Not Reported
Town direc:	T	Road name:	BALTIMORE AVE RT 1
Road side:	W	Road dista:	4750FT
Tax map:	Not Reported	Block:	Not Reported
Parcel:	Not Reported	N grid83:	150495
E grid83:	406122	Lat dec de:	39.022397
Lon dec de:	-76.929302	Issue date:	19961021
Special fl:	Not Reported	C1 seq:	9987
C1 recd:	199612 2	Completion:	19961021
Total dept:	15	Num unsucc:	0
Hydrofract:	Not Reported	Grouted:	Y
Grout type:	CM	Grout top:	0
Grout bott:	3	Casing typ:	PL
Casing dia:	2	Casing dep:	5
Casing hei:	+2	Screen typ:	PL
Top screen:	5	Bottom scr:	15
Screen t 1:	Not Reported	Top scre 1:	0
Bottom s 1:	0	Screen t 2:	Not Reported
Top scre 2:	0	Bottom s 2:	0
Screen dia:	2	Flowing we:	Not Reported
Telescopin:	Not Reported	Log type:	Not Reported
Hrs pumped:	0	Pumping ra:	0
Level befo:	0	Level duri:	0
Test pump:	O	Pump insta:	N
Install pu:	Not Reported	Capacity:	0
Pump hp:	0	Column len:	0
Closed:	Not Reported	Abandoned:	Y
Abandon da:	2002 311	Site id:	MD7000000409501

Map ID:	381		
Objectid:	409499	County let:	PG
Permit:	PG940203	Mgs id:	Not Reported
B1 seq:	3576	B1 recd:	19961016
City:	ROCKVILLE	State:	MD
Zip:	20852	Driller na:	MICHAEL W HUBER
Driller id:	MGD 46	Est gpm pr:	0
Use for wa:	Test, Observation, Monitoring	Approx dep:	25
Drill meth:	BORED	Replacemen:	N
Wapid:	Not Reported	Subdivisio:	Not Reported
Section:	Not Reported	Lot:	Not Reported
Nearest to:	BELTSVILLE	Town dista:	Not Reported
Town direc:	T	Road name:	BALTIMORE AVE RT 1
Road side:	W	Road dista:	2500FT
Tax map:	Not Reported	Block:	Not Reported
Parcel:	Not Reported	N grid83:	150495
E grid83:	406122	Lat dec de:	39.022397
Lon dec de:	-76.929302	Issue date:	19961021
Special fl:	Not Reported	C1 seq:	9985
C1 recd:	199612 2	Completion:	19961024
Total dept:	45	Num unsucc:	0

Hydrofract:	Not Reported	Grouted:	Y
Grout type:	CM	Grout top:	0
Grout bott:	28	Casing typ:	PL
Casing dia:	2	Casing dep:	30
Casing hei:	+2	Screen typ:	PL
Top screen:	30	Bottom scr:	45
Screen t 1:	Not Reported	Top scre 1:	0
Bottom s 1:	0	Screen t 2:	Not Reported
Top scre 2:	0	Bottom s 2:	0
Screen dia:	2	Flowing we:	Not Reported
Telescopin:	Not Reported	Log type:	Not Reported
Hrs pumped:	0	Pumping ra:	0
Level befo:	0	Level duri:	0
Test pump:	O	Pump insta:	N
Install pu:	Not Reported	Capacity:	0
Pump hp:	0	Column len:	0
Closed:	Not Reported	Abandoned:	Not Reported
Abandon da:	0	Site id:	MD7000000409499

Map ID:	381		
Objectid:	409497	County let:	PG
Permit:	PG940201	Mgs id:	Not Reported
B1 seq:	3574	B1 recd:	19961016
City:	ROCKVILLE	State:	MD
Zip:	20852	Driller na:	MICHAEL W HUBER
Driller id:	MGD 46	Est gpm pr:	0
Use for wa:	Test, Observation, Monitoring	Approx dep:	25
Drill meth:	BORED	Replacemen:	N
Wapid:	Not Reported	Subdivisio:	Not Reported
Section:	Not Reported	Lot:	Not Reported
Nearest to:	BELTSVILLE	Town dista:	Not Reported
Town direc:	T	Road name:	BALTIMORE AVE RT 1
Road side:	E	Road dista:	500 FT
Tax map:	Not Reported	Block:	Not Reported
Parcel:	Not Reported	N grid83:	150495
E grid83:	406122	Lat dec de:	39.022397
Lon dec de:	-76.929302	Issue date:	19961021
Special fl:	Not Reported	C1 seq:	9983
C1 recd:	199612 2	Completion:	19961021
Total dept:	27	Num unsucc:	0
Hydrofract:	Not Reported	Grouted:	Y
Grout type:	CM	Grout top:	0
Grout bott:	10	Casing typ:	PL
Casing dia:	2	Casing dep:	12
Casing hei:	+2	Screen typ:	PL
Top screen:	12	Bottom scr:	27
Screen t 1:	Not Reported	Top scre 1:	0
Bottom s 1:	0	Screen t 2:	Not Reported
Top scre 2:	0	Bottom s 2:	0
Screen dia:	2	Flowing we:	Not Reported
Telescopin:	Not Reported	Log type:	Not Reported
Hrs pumped:	0	Pumping ra:	0
Level befo:	0	Level duri:	0
Test pump:	O	Pump insta:	N
Install pu:	Not Reported	Capacity:	0
Pump hp:	0	Column len:	0
Closed:	Not Reported	Abandoned:	Y
Abandon da:	2002 311	Site id:	MD7000000409497

Map ID: 382

GEOCHECK VERSION 2.1
STATE DATABASE WELL INFORMATION

Objectid:	409504	County let:	PG
Permit:	PG940208	Mgs id:	Not Reported
B1 seq:	3582	B1 recd:	19961028
City:	ROCKVILLE	State:	MD
Zip:	20852	Driller na:	MICHAEL W HUBER
Driller id:	MGD 46	Est gpm pr:	0
Use for wa:	Test, Observation, Monitoring	Approx dep:	25
Drill meth:	BORED	Replacemen:	N
Wapid:	Not Reported	Subdivisio:	Not Reported
Section:	Not Reported	Lot:	Not Reported
Nearest to:	BELTSVILLE	Town dista:	Not Reported
Town direc:	T	Road name:	BALTIMORE AVE RT 1
Road side:	W	Road dista:	3250FT
Tax map:	Not Reported	Block:	Not Reported
Parcel:	Not Reported	N grid83:	150495
E grid83:	406427	Lat dec de:	39.022394
Lon dec de:	-76.925782	Issue date:	19961031
Special fl:	Not Reported	C1 seq:	1297
C1 recd:	199612 2	Completion:	19961022
Total dept:	35	Num unsucc:	0
Hydrofract:	Not Reported	Grouted:	Y
Grout type:	CM	Grout top:	0
Grout bott:	18	Casing typ:	PL
Casing dia:	2	Casing dep:	20
Casing hei:	+2	Screen typ:	PL
Top screen:	20	Bottom scr:	35
Screen t 1:	Not Reported	Top scre 1:	0
Bottom s 1:	0	Screen t 2:	Not Reported
Top scre 2:	0	Bottom s 2:	0
Screen dia:	2	Flowing we:	Not Reported
Telescopin:	Not Reported	Log type:	Not Reported
Hrs pumped:	0	Pumping ra:	0
Level befo:	0	Level duri:	0
Test pump:	O	Pump insta:	N
Install pu:	Not Reported	Capacity:	0
Pump hp:	0	Column len:	0
Closed:	Not Reported	Abandoned:	Not Reported
Abandon da:	0	Site id:	MD7000000409504

Map ID:	382		
Objectid:	409502	County let:	PG
Permit:	PG940206	Mgs id:	Not Reported
B1 seq:	3580	B1 recd:	19961028
City:	ROCKVILLE	State:	MD
Zip:	20852	Driller na:	MICHAEL W HUBER
Driller id:	MGD 46	Est gpm pr:	0
Use for wa:	Test, Observation, Monitoring	Approx dep:	25
Drill meth:	BORED	Replacemen:	N
Wapid:	Not Reported	Subdivisio:	Not Reported
Section:	Not Reported	Lot:	Not Reported
Nearest to:	BELTSVILLE	Town dista:	Not Reported
Town direc:	T	Road name:	BALTIMORE AVE RT 1
Road side:	W	Road dista:	500 FT
Tax map:	Not Reported	Block:	Not Reported
Parcel:	Not Reported	N grid83:	150495
E grid83:	406427	Lat dec de:	39.022394
Lon dec de:	-76.925782	Issue date:	19961031
Special fl:	Not Reported	C1 seq:	1298
C1 recd:	199612 2	Completion:	19961022
Total dept:	25	Num unsucc:	0

Hydrofract:	Not Reported	Grouted:	Y
Grout type:	CM	Grout top:	0
Grout bott:	8	Casing typ:	PL
Casing dia:	2	Casing dep:	10
Casing hei:	+2	Screen typ:	PL
Top screen:	10	Bottom scr:	25
Screen t 1:	Not Reported	Top scre 1:	0
Bottom s 1:	0	Screen t 2:	Not Reported
Top scre 2:	0	Bottom s 2:	0
Screen dia:	2	Flowing we:	Not Reported
Telescopin:	Not Reported	Log type:	Not Reported
Hrs pumped:	0	Pumping ra:	0
Level befo:	0	Level duri:	0
Test pump:	O	Pump insta:	N
Install pu:	Not Reported	Capacity:	0
Pump hp:	0	Column len:	0
Closed:	Not Reported	Abandoned:	Not Reported
Abandon da:	0	Site id:	MD7000000409502

Map ID:	382		
Objectid:	409503	County let:	PG
Permit:	PG940207	Mgs id:	Not Reported
B1 seq:	3581	B1 recd:	19961028
City:	ROCKVILLE	State:	MD
Zip:	20852	Driller na:	MICHAEL W HUBER
Driller id:	MGD 46	Est gpm pr:	0
Use for wa:	Test, Observation, Monitoring	Approx dep:	25
Drill meth:	BORED	Replacemen:	N
Wapid:	Not Reported	Subdivisio:	Not Reported
Section:	Not Reported	Lot:	Not Reported
Nearest to:	BELTSVILLE	Town dista:	Not Reported
Town direc:	T	Road name:	BALTIMORE AVE RT 1
Road side:	W	Road dista:	1250FT
Tax map:	Not Reported	Block:	Not Reported
Parcel:	Not Reported	N grid83:	150495
E grid83:	406427	Lat dec de:	39.022394
Lon dec de:	-76.925782	Issue date:	19961031
Special fl:	Not Reported	C1 seq:	1299
C1 recd:	199612 2	Completion:	199611 1
Total dept:	25	Num unsucc:	0
Hydrofract:	Not Reported	Grouted:	Y
Grout type:	CM	Grout top:	0
Grout bott:	8	Casing typ:	PL
Casing dia:	2	Casing dep:	10
Casing hei:	+2	Screen typ:	PL
Top screen:	10	Bottom scr:	25
Screen t 1:	Not Reported	Top scre 1:	0
Bottom s 1:	0	Screen t 2:	Not Reported
Top scre 2:	0	Bottom s 2:	0
Screen dia:	2	Flowing we:	Not Reported
Telescopin:	Not Reported	Log type:	Not Reported
Hrs pumped:	0	Pumping ra:	0
Level befo:	0	Level duri:	0
Test pump:	O	Pump insta:	N
Install pu:	Not Reported	Capacity:	0
Pump hp:	0	Column len:	0
Closed:	Not Reported	Abandoned:	Not Reported
Abandon da:	0	Site id:	MD7000000409503

Map ID: 383

GEOCHECK VERSION 2.1
STATE DATABASE WELL INFORMATION

Objectid:	370567	County let:	PG
Permit:	PG920662	Mgs id:	Not Reported
B1 seq:	7767	B1 recd:	1996 726
City:	WASHINGTON	State:	DC
Zip:	20250	Driller na:	STAN KWIATKOWSKI
Driller id:	MSD 107	Est gpm pr:	10
Use for wa:	Industrial, Commercial, State and Federal Gov.		
Approx dep:	170	Drill meth:	ROTARY
Replacemen:	N	Wapid:	PG1995G017
Subdivisio:	RESEARCH CENTER	Section:	Not Reported
Lot:	Not Reported	Nearest to:	BELTSVILLE
Town dista:	1	Town direc:	S
Road name:	5301 SUNNYSIDE AVE	Road side:	S
Road dista:	40 FT	Tax map:	Not Reported
Block:	Not Reported	Parcel:	Not Reported
N grid83:	150495	E grid83:	407341
Lat dec de:	39.022387	Lon dec de:	-76.915222
Issue date:	1996 7 1	Special fl:	Not Reported
C1 seq:	7203	C1 recd:	19961211
Completion:	1996 8 8	Total dept:	143
Num unsucc:	0	Hydrofract:	Not Reported
Grouted:	Y	Grout type:	BC
Grout top:	4	Grout bott:	123
Casing typ:	PL	Casing dia:	4
Casing dep:	122	Casing hei:	+1
Screen typ:	ST	Top screen:	123
Bottom scr:	133	Screen t 1:	Not Reported
Top scre 1:	0	Bottom s 1:	0
Screen t 2:	Not Reported	Top scre 2:	0
Bottom s 2:	0	Screen dia:	2
Flowing we:	Not Reported	Telescopin:	T
Log type:	Not Reported	Hrs pumped:	3
Pumping ra:	16	Level befo:	13
Level duri:	53	Test pump:	S
Pump insta:	Y	Install pu:	S
Capacity:	16	Pump hp:	.7
Column len:	81	Closed:	Not Reported
Abandoned:	Not Reported	Abandon da:	0
Site id:	MD7000000370567		

Map ID:	384		
Objectid:	258376	County let:	PG
Permit:	PG881322	Mgs id:	Not Reported
B1 seq:	4432	B1 recd:	1990 621
City:	BELTSVILLE	State:	MD
Zip:	20705	Driller na:	DANIEL S ROM
Driller id:	MWD4097	Est gpm pr:	0
Use for wa:	Test, Observation, Monitoring	Approx dep:	70
Drill meth:	BORED	Replacemen:	N
Wapid:	Not Reported	Subdivisio:	BELTSVILLE INDUS CTR
Section:	Not Reported	Lot:	Not Reported
Nearest to:	BELTSVILLE	Town dista:	Not Reported
Town direc:	T	Road name:	TUCKER ST
Road side:	Not Reported	Road dista:	25 FT
Tax map:	Not Reported	Block:	Not Reported
Parcel:	Not Reported	N grid83:	150495
E grid83:	407646	Lat dec de:	39.022385
Lon dec de:	-76.911703	Issue date:	1990 619
Special fl:	N	C1 seq:	8907
C1 recd:	1990 713	Completion:	1990 617

Total dept:	57	Num unsucc:	0
Hydrofract:	Not Reported	Grouted:	Y
Grout type:	CM	Grout top:	0
Grout bott:	43	Casing typ:	PL
Casing dia:	4	Casing dep:	47
Casing hei:	-0	Screen typ:	PL
Top screen:	47	Bottom scr:	57
Screen t 1:	Not Reported	Top scre 1:	0
Bottom s 1:	0	Screen t 2:	Not Reported
Top scre 2:	0	Bottom s 2:	0
Screen dia:	4	Flowing we:	Not Reported
Telescopin:	Not Reported	Log type:	Not Reported
Hrs pumped:	0	Pumping ra:	0
Level befo:	1	Level duri:	1
Test pump:	O	Pump insta:	N
Install pu:	Not Reported	Capacity:	0
Pump hp:	0	Column len:	0
Closed:	Not Reported	Abandoned:	Not Reported
Abandon da:	0	Site id:	MD7000000258376

Map ID:	384		
Objectid:	258377	County let:	PG
Permit:	PG881323	Mgs id:	Not Reported
B1 seq:	4434	B1 recd:	1990 630
City:	BELTSVILLE	State:	MD
Zip:	20705	Driller na:	DANIEL S ROM
Driller id:	MWD0409	Est gpm pr:	0
Use for wa:	Test, Observation, Monitoring	Approx dep:	70
Drill meth:	BORED	Replacemen:	N
Wapid:	Not Reported	Subdivisio:	BELTSVILLE INDUS CTR
Section:	Not Reported	Lot:	Not Reported
Nearest to:	BELTSVILLE	Town dista:	Not Reported
Town direc:	T	Road name:	TUCKER ST
Road side:	N	Road dista:	FT
Tax map:	Not Reported	Block:	Not Reported
Parcel:	Not Reported	N grid83:	150495
E grid83:	407646	Lat dec de:	39.022385
Lon dec de:	-76.911703	Issue date:	1990 619
Special fl:	N	C1 seq:	8243
C1 recd:	1990 713	Completion:	1990 619
Total dept:	49	Num unsucc:	0
Hydrofract:	Not Reported	Grouted:	Y
Grout type:	CM	Grout top:	0
Grout bott:	35	Casing typ:	PL
Casing dia:	4	Casing dep:	39
Casing hei:	-0	Screen typ:	PL
Top screen:	39	Bottom scr:	49
Screen t 1:	Not Reported	Top scre 1:	0
Bottom s 1:	0	Screen t 2:	Not Reported
Top scre 2:	0	Bottom s 2:	0
Screen dia:	4	Flowing we:	Not Reported
Telescopin:	Not Reported	Log type:	Not Reported
Hrs pumped:	0	Pumping ra:	1
Level befo:	1	Level duri:	1
Test pump:	O	Pump insta:	N
Install pu:	Not Reported	Capacity:	0
Pump hp:	0	Column len:	0
Closed:	Not Reported	Abandoned:	Not Reported
Abandon da:	0	Site id:	MD7000000258377

Map ID: 385

GEOCHECK VERSION 2.1
STATE DATABASE WELL INFORMATION

Objectid:	367552	County let:	PG
Permit:	PG920099	Mgs id:	Not Reported
B1 seq:	5012	B1 recd:	199312 3
City:	BELTSVILLE	State:	MD
Zip:	20705	Driller na:	JOSEPH SCRIBELLITO
Driller id:	MWD 530	Est gpm pr:	0
Use for wa:	Test, Observation, Monitoring	Approx dep:	20
Drill meth:	BORED	Replacemen:	Not Reported
Wapid:	Not Reported	Subdivisio:	Not Reported
Section:	Not Reported	Lot:	Not Reported
Nearest to:	BELTSVILLE	Town dista:	.25
Town direc:	S	Road name:	SUNNYSIDE AVE
Road side:	S	Road dista:	5 FT
Tax map:	Not Reported	Block:	Not Reported
Parcel:	Not Reported	N grid83:	150495
E grid83:	407951	Lat dec de:	39.022382
Lon dec de:	-76.908183	Issue date:	199312 9
Special fl:	Not Reported	C1 seq:	6176
C1 recd:	1994 1 3	Completion:	19931212
Total dept:	20	Num unsucc:	0
Hydrofract:	Not Reported	Grouted:	Y
Grout type:	BC	Grout top:	1
Grout bott:	3	Casing typ:	PL
Casing dia:	2	Casing dep:	5
Casing hei:	Not Reported	Screen typ:	PL
Top screen:	5	Bottom scr:	20
Screen t 1:	Not Reported	Top scre 1:	0
Bottom s 1:	0	Screen t 2:	Not Reported
Top scre 2:	0	Bottom s 2:	0
Screen dia:	2	Flowing we:	Not Reported
Telescopin:	Not Reported	Log type:	Not Reported
Hrs pumped:	0	Pumping ra:	0
Level befo:	0	Level duri:	0
Test pump:	Not Reported	Pump insta:	Not Reported
Install pu:	Not Reported	Capacity:	0
Pump hp:	0	Column len:	0
Closed:	Not Reported	Abandoned:	Not Reported
Abandon da:	0	Site id:	MD7000000367552

Map ID:	385		
Objectid:	367553	County let:	PG
Permit:	PG920100	Mgs id:	Not Reported
B1 seq:	5013	B1 recd:	0
City:	BELTSVILLE	State:	MD
Zip:	20765	Driller na:	JOSEPH SCRIBELLITO
Driller id:	MWD 530	Est gpm pr:	0
Use for wa:	Test, Observation, Monitoring	Approx dep:	20
Drill meth:	BORED	Replacemen:	Not Reported
Wapid:	Not Reported	Subdivisio:	Not Reported
Section:	Not Reported	Lot:	Not Reported
Nearest to:	BELTSVILLE	Town dista:	.25
Town direc:	S	Road name:	SUNNYSIDE AVE
Road side:	S	Road dista:	5 FT
Tax map:	Not Reported	Block:	Not Reported
Parcel:	Not Reported	N grid83:	150495
E grid83:	407951	Lat dec de:	39.022382
Lon dec de:	-76.908183	Issue date:	199312 9
Special fl:	Not Reported	C1 seq:	6175
C1 recd:	1994 1 3	Completion:	19931212
Total dept:	20	Num unsucc:	0

Hydrofract:	Not Reported	Grouted:	Y
Grout type:	BC	Grout top:	1
Grout bott:	3	Casing typ:	PL
Casing dia:	2	Casing dep:	5
Casing hei:	Not Reported	Screen typ:	PL
Top screen:	5	Bottom scr:	20
Screen t 1:	Not Reported	Top scre 1:	0
Bottom s 1:	0	Screen t 2:	Not Reported
Top scre 2:	0	Bottom s 2:	0
Screen dia:	2	Flowing we:	Not Reported
Telescopin:	Not Reported	Log type:	Not Reported
Hrs pumped:	0	Pumping ra:	0
Level befo:	0	Level duri:	0
Test pump:	Not Reported	Pump insta:	Not Reported
Install pu:	Not Reported	Capacity:	0
Pump hp:	0	Column len:	0
Closed:	Not Reported	Abandoned:	Not Reported
Abandon da:	0	Site id:	MD7000000367553

Map ID:	387		
Objectid:	252228	County let:	MO
Permit:	MO930294	Mgs id:	Not Reported
B1 seq:	Not Reported	B1 recd:	1994 812
City:	SILVER SPRING	State:	MD
Zip:	20901	Driller na:	WALTER T CONNELLY
Driller id:	MWD0000	Est gpm pr:	0
Use for wa:	Test, Observation, Monitoring	Approx dep:	30
Drill meth:	BORED	Replacemen:	N
Wapid:	Not Reported	Subdivisio:	Not Reported
Section:	Not Reported	Lot:	Not Reported
Nearest to:	Not Reported	Town dista:	Not Reported
Town direc:	Not Reported	Road name:	COLESVILLE RD
Road side:	E	Road dista:	100 FT
Tax map:	Not Reported	Block:	Not Reported
Parcel:	Not Reported	N grid83:	150190
E grid83:	399112	Lat dec de:	39.019672
Lon dec de:	-77.010258	Issue date:	1994 815
Special fl:	Not Reported	C1 seq:	Not Reported
C1 recd:	0	Completion:	0
Total dept:	0	Num unsucc:	0
Hydrofract:	Not Reported	Grouted:	Not Reported
Grout type:	Not Reported	Grout top:	0
Grout bott:	0	Casing typ:	Not Reported
Casing dia:	0	Casing dep:	0
Casing hei:	+00	Screen typ:	Not Reported
Top screen:	0	Bottom scr:	0
Screen t 1:	Not Reported	Top scre 1:	0
Bottom s 1:	0	Screen t 2:	Not Reported
Top scre 2:	0	Bottom s 2:	0
Screen dia:	0	Flowing we:	Not Reported
Telescopin:	Not Reported	Log type:	Not Reported
Hrs pumped:	0	Pumping ra:	0
Level befo:	0	Level duri:	0
Test pump:	Not Reported	Pump insta:	Not Reported
Install pu:	Not Reported	Capacity:	0
Pump hp:	0	Column len:	0
Closed:	Not Reported	Abandoned:	Not Reported
Abandon da:	0	Site id:	MD7000000252228

Map ID: 387

GEOCHECK VERSION 2.1
STATE DATABASE WELL INFORMATION

Objectid:	252229	County let:	MO
Permit:	MO930295	Mgs id:	Not Reported
B1 seq:	Not Reported	B1 recd:	1994 812
City:	SILVER SPRING	State:	MD
Zip:	20901	Driller na:	WALTER T CONNELLY
Driller id:	MWD0000	Est gpm pr:	0
Use for wa:	Test, Observation, Monitoring	Approx dep:	30
Drill meth:	BORED	Replacemen:	N
Wapid:	Not Reported	Subdivisio:	Not Reported
Section:	Not Reported	Lot:	Not Reported
Nearest to:	Not Reported	Town dista:	Not Reported
Town direc:	Not Reported	Road name:	COLESVILLE RD
Road side:	E	Road dista:	100 FT
Tax map:	Not Reported	Block:	Not Reported
Parcel:	Not Reported	N grid83:	150190
E grid83:	399112	Lat dec de:	39.019672
Lon dec de:	-77.010258	Issue date:	1994 815
Special fl:	Not Reported	C1 seq:	Not Reported
C1 recd:	1994 823	Completion:	1994 816
Total dept:	28	Num unsucc:	0
Hydrofract:	Not Reported	Grouted:	Y
Grout type:	CM	Grout top:	0
Grout bott:	7	Casing typ:	PL
Casing dia:	4	Casing dep:	8
Casing hei:	-00	Screen typ:	PL
Top screen:	8	Bottom scr:	18
Screen t 1:	PL	Top scre 1:	18
Bottom s 1:	28	Screen t 2:	Not Reported
Top scre 2:	0	Bottom s 2:	0
Screen dia:	4	Flowing we:	Not Reported
Telescopin:	Not Reported	Log type:	Not Reported
Hrs pumped:	0	Pumping ra:	0
Level befo:	0	Level duri:	0
Test pump:	O	Pump insta:	Not Reported
Install pu:	Not Reported	Capacity:	0
Pump hp:	0	Column len:	0
Closed:	Not Reported	Abandoned:	Not Reported
Abandon da:	0	Site id:	MD7000000252229

Map ID:	387		
Objectid:	252227	County let:	MO
Permit:	MO930293	Mgs id:	Not Reported
B1 seq:	Not Reported	B1 recd:	1994 812
City:	SILVER SPRING	State:	MD
Zip:	20901	Driller na:	WALTER T CONNELLY
Driller id:	MWD0000	Est gpm pr:	0
Use for wa:	Test, Observation, Monitoring	Approx dep:	30
Drill meth:	BORED	Replacemen:	N
Wapid:	Not Reported	Subdivisio:	Not Reported
Section:	Not Reported	Lot:	Not Reported
Nearest to:	Not Reported	Town dista:	Not Reported
Town direc:	Not Reported	Road name:	COLESVILLE RD
Road side:	E	Road dista:	50 FT
Tax map:	Not Reported	Block:	Not Reported
Parcel:	Not Reported	N grid83:	150190
E grid83:	399112	Lat dec de:	39.019672
Lon dec de:	-77.010258	Issue date:	1994 815
Special fl:	Not Reported	C1 seq:	Not Reported
C1 recd:	1994 823	Completion:	1994 815
Total dept:	34	Num unsucc:	0

Hydrofract:	Not Reported	Grouted:	Y
Grout type:	CM	Grout top:	0
Grout bott:	11	Casing typ:	PL
Casing dia:	4	Casing dep:	14
Casing hei:	-00	Screen typ:	PL
Top screen:	14	Bottom scr:	24
Screen t 1:	PL	Top scre 1:	24
Bottom s 1:	34	Screen t 2:	Not Reported
Top scre 2:	0	Bottom s 2:	0
Screen dia:	4	Flowing we:	Not Reported
Telescopin:	Not Reported	Log type:	Not Reported
Hrs pumped:	0	Pumping ra:	0
Level befo:	0	Level duri:	0
Test pump:	O	Pump insta:	Not Reported
Install pu:	Not Reported	Capacity:	0
Pump hp:	0	Column len:	0
Closed:	Not Reported	Abandoned:	Not Reported
Abandon da:	0	Site id:	MD7000000252227

Map ID:	387		
Objectid:	249416	County let:	MO
Permit:	MO880023	Mgs id:	Not Reported
B1 seq:	Not Reported	B1 recd:	1988 321
City:	SILVER SPRING	State:	MD
Zip:	20901	Driller na:	D'AMIANO, ANTHONY R.
Driller id:	MWD0346	Est gpm pr:	0
Use for wa:	Test, Observation, Monitoring	Approx dep:	25
Drill meth:	AIR-ROT	Replacemen:	N
Wapid:	Not Reported	Subdivisio:	Not Reported
Section:	Not Reported	Lot:	Not Reported
Nearest to:	SILVER SPRING	Town dista:	4 MI
Town direc:	N	Road name:	UNIVERSITY BLVD
Road side:	N	Road dista:	40 FT
Tax map:	Not Reported	Block:	Not Reported
Parcel:	Not Reported	N grid83:	150190
E grid83:	399112	Lat dec de:	39.019672
Lon dec de:	-77.010258	Issue date:	1988 323
Special fl:	Not Reported	C1 seq:	Not Reported
C1 recd:	1988 519	Completion:	1988 318
Total dept:	42	Num unsucc:	0
Hydrofract:	Not Reported	Grouted:	Y
Grout type:	BC	Grout top:	0
Grout bott:	20	Casing typ:	PL
Casing dia:	4	Casing dep:	20
Casing hei:	+01	Screen typ:	PL
Top screen:	20	Bottom scr:	42
Screen t 1:	Not Reported	Top scre 1:	0
Bottom s 1:	0	Screen t 2:	Not Reported
Top scre 2:	0	Bottom s 2:	0
Screen dia:	4	Flowing we:	Not Reported
Telescopin:	Not Reported	Log type:	Not Reported
Hrs pumped:	1	Pumping ra:	1
Level befo:	1	Level duri:	1
Test pump:	O	Pump insta:	Not Reported
Install pu:	Not Reported	Capacity:	0
Pump hp:	0	Column len:	0
Closed:	Not Reported	Abandoned:	Not Reported
Abandon da:	0	Site id:	MD7000000249416

Map ID: 387

GEOCHECK VERSION 2.1
STATE DATABASE WELL INFORMATION

Objectid:	249415	County let:	MO
Permit:	MO880022	Mgs id:	Not Reported
B1 seq:	Not Reported	B1 recd:	1988 321
City:	SILVER SPRING	State:	MD
Zip:	20901	Driller na:	D'AMIANO, ANTHONY R.
Driller id:	MWD0346	Est gpm pr:	0
Use for wa:	Test, Observation, Monitoring	Approx dep:	25
Drill meth:	AIR-ROT	Replacemen:	N
Wapid:	Not Reported	Subdivisio:	Not Reported
Section:	Not Reported	Lot:	Not Reported
Nearest to:	SILVER SPRING	Town dista:	4 MI
Town direc:	N	Road name:	UNIVERSITY BLVD
Road side:	N	Road dista:	45 FT
Tax map:	Not Reported	Block:	Not Reported
Parcel:	Not Reported	N grid83:	150190
E grid83:	399112	Lat dec de:	39.019672
Lon dec de:	-77.010258	Issue date:	1988 323
Special fl:	Not Reported	C1 seq:	Not Reported
C1 recd:	1988 519	Completion:	1988 318
Total dept:	28	Num unsucc:	0
Hydrofract:	Not Reported	Grouted:	Y
Grout type:	BC	Grout top:	0
Grout bott:	8	Casing typ:	PL
Casing dia:	4	Casing dep:	8
Casing hei:	+01	Screen typ:	PL
Top screen:	8	Bottom scr:	28
Screen t 1:	Not Reported	Top scre 1:	0
Bottom s 1:	0	Screen t 2:	Not Reported
Top scre 2:	0	Bottom s 2:	0
Screen dia:	4	Flowing we:	Not Reported
Telescopin:	Not Reported	Log type:	Not Reported
Hrs pumped:	1	Pumping ra:	1
Level befo:	1	Level duri:	1
Test pump:	O	Pump insta:	Not Reported
Install pu:	Not Reported	Capacity:	0
Pump hp:	0	Column len:	0
Closed:	Not Reported	Abandoned:	Y
Abandon da:	20041111	Site id:	MD7000000249415

Map ID:	387		
Objectid:	249418	County let:	MO
Permit:	MO880025	Mgs id:	Not Reported
B1 seq:	Not Reported	B1 recd:	1988 321
City:	SILVER SPRING	State:	MD
Zip:	20901	Driller na:	D'AMIANO, ANTHONY R.
Driller id:	MWD0346	Est gpm pr:	0
Use for wa:	Test, Observation, Monitoring	Approx dep:	25
Drill meth:	AIR-ROT	Replacemen:	N
Wapid:	Not Reported	Subdivisio:	Not Reported
Section:	Not Reported	Lot:	Not Reported
Nearest to:	SILVER SPRING	Town dista:	4 MI
Town direc:	N	Road name:	UNIVERSITY BLVD
Road side:	N	Road dista:	20 FT
Tax map:	Not Reported	Block:	Not Reported
Parcel:	Not Reported	N grid83:	150190
E grid83:	399112	Lat dec de:	39.019672
Lon dec de:	-77.010258	Issue date:	1988 323
Special fl:	Not Reported	C1 seq:	Not Reported
C1 recd:	1988 519	Completion:	1988 318
Total dept:	33	Num unsucc:	0

Hydrofract:	Not Reported	Grouted:	Y
Grout type:	BC	Grout top:	0
Grout bott:	13	Casing typ:	PL
Casing dia:	4	Casing dep:	13
Casing hei:	+01	Screen typ:	PL
Top screen:	13	Bottom scr:	33
Screen t 1:	Not Reported	Top scre 1:	0
Bottom s 1:	0	Screen t 2:	Not Reported
Top scre 2:	0	Bottom s 2:	0
Screen dia:	4	Flowing we:	Not Reported
Telescopin:	Not Reported	Log type:	Not Reported
Hrs pumped:	1	Pumping ra:	1
Level befo:	1	Level duri:	1
Test pump:	O	Pump insta:	Not Reported
Install pu:	Not Reported	Capacity:	0
Pump hp:	0	Column len:	0
Closed:	Not Reported	Abandoned:	Y
Abandon da:	20041111	Site id:	MD7000000249418

Map ID:	387		
Objectid:	249417	County let:	MO
Permit:	MO880024	Mgs id:	Not Reported
B1 seq:	Not Reported	B1 recd:	1988 321
City:	SILVER SPRING	State:	MD
Zip:	20901	Driller na:	D'AMIANO, ANTHONY R.
Driller id:	MWD0346	Est gpm pr:	0
Use for wa:	Test, Observation, Monitoring	Approx dep:	25
Drill meth:	AIR-ROT	Replacemen:	N
Wapid:	Not Reported	Subdivisio:	Not Reported
Section:	Not Reported	Lot:	Not Reported
Nearest to:	SILVER SPRING	Town dista:	4 MI
Town direc:	N	Road name:	UNIVERSITY BLVD
Road side:	N	Road dista:	30 FT
Tax map:	Not Reported	Block:	Not Reported
Parcel:	Not Reported	N grid83:	150190
E grid83:	399112	Lat dec de:	39.019672
Lon dec de:	-77.010258	Issue date:	1988 325
Special fl:	Not Reported	C1 seq:	Not Reported
C1 recd:	1988 5 9	Completion:	1988 318
Total dept:	25	Num unsucc:	0
Hydrofract:	Not Reported	Grouted:	Y
Grout type:	BC	Grout top:	0
Grout bott:	10	Casing typ:	PL
Casing dia:	4	Casing dep:	10
Casing hei:	+01	Screen typ:	PL
Top screen:	10	Bottom scr:	25
Screen t 1:	Not Reported	Top scre 1:	0
Bottom s 1:	0	Screen t 2:	Not Reported
Top scre 2:	0	Bottom s 2:	0
Screen dia:	4	Flowing we:	Not Reported
Telescopin:	Not Reported	Log type:	Not Reported
Hrs pumped:	1	Pumping ra:	1
Level befo:	1	Level duri:	1
Test pump:	O	Pump insta:	Not Reported
Install pu:	Not Reported	Capacity:	0
Pump hp:	0	Column len:	0
Closed:	Not Reported	Abandoned:	Y
Abandon da:	20041111	Site id:	MD7000000249417

Map ID: 388

GEOCHECK VERSION 2.1
STATE DATABASE WELL INFORMATION

Objectid:	249995	County let:	MO
Permit:	MO880765	Mgs id:	Not Reported
B1 seq:	Not Reported	B1 recd:	1989 327
City:	SILVER SPRING	State:	MD
Zip:	20907	Driller na:	COHEN, STANLEY J.
Driller id:	MWD0354	Est gpm pr:	0
Use for wa:	Test, Observation, Monitoring	Approx dep:	30
Drill meth:	BORED	Replacemen:	N
Wapid:	Not Reported	Subdivisio:	Not Reported
Section:	Not Reported	Lot:	Not Reported
Nearest to:	SILVER SPRING	Town dista:	0 MI
Town direc:	Not Reported	Road name:	UNIVERSITY BLVD
Road side:	S	Road dista:	170 FT
Tax map:	Not Reported	Block:	Not Reported
Parcel:	Not Reported	N grid83:	150190
E grid83:	399416	Lat dec de:	39.019672
Lon dec de:	-77.006738	Issue date:	1989 4 7
Special fl:	Not Reported	C1 seq:	4238
C1 recd:	1989 515	Completion:	1989 4 5
Total dept:	19	Num unsucc:	0
Hydrofract:	Not Reported	Grouted:	Y
Grout type:	CM	Grout top:	0
Grout bott:	7	Casing typ:	PL
Casing dia:	4	Casing dep:	9
Casing hei:	+0	Screen typ:	PL
Top screen:	9	Bottom scr:	19
Screen t 1:	Not Reported	Top scre 1:	0
Bottom s 1:	0	Screen t 2:	Not Reported
Top scre 2:	0	Bottom s 2:	0
Screen dia:	4	Flowing we:	Not Reported
Telescopin:	Not Reported	Log type:	Not Reported
Hrs pumped:	1	Pumping ra:	1
Level befo:	1	Level duri:	1
Test pump:	Not Reported	Pump insta:	N
Install pu:	Not Reported	Capacity:	0
Pump hp:	0	Column len:	0
Closed:	Not Reported	Abandoned:	Not Reported
Abandon da:	0	Site id:	MD7000000249995

Map ID:	388		
Objectid:	249996	County let:	MO
Permit:	MO880766	Mgs id:	Not Reported
B1 seq:	Not Reported	B1 recd:	1989 327
City:	SILVER SPRING	State:	MD
Zip:	20907	Driller na:	COHEN, STANLEY J.
Driller id:	MWD0354	Est gpm pr:	0
Use for wa:	Test, Observation, Monitoring	Approx dep:	30
Drill meth:	BORED	Replacemen:	N
Wapid:	Not Reported	Subdivisio:	Not Reported
Section:	Not Reported	Lot:	Not Reported
Nearest to:	SILVER SPRING	Town dista:	0 MI
Town direc:	Not Reported	Road name:	UNIVERSITY BLVD
Road side:	S	Road dista:	140 FT
Tax map:	Not Reported	Block:	Not Reported
Parcel:	Not Reported	N grid83:	150190
E grid83:	399416	Lat dec de:	39.019672
Lon dec de:	-77.006738	Issue date:	1989 4 7
Special fl:	Not Reported	C1 seq:	4239
C1 recd:	1989 5 6	Completion:	1989 4 6
Total dept:	19	Num unsucc:	0

Hydrofract:	Not Reported	Grouted:	Y
Grout type:	CM	Grout top:	0
Grout bott:	7	Casing typ:	PL
Casing dia:	4	Casing dep:	9
Casing hei:	+1	Screen typ:	PL
Top screen:	9	Bottom scr:	19
Screen t 1:	Not Reported	Top scre 1:	0
Bottom s 1:	0	Screen t 2:	Not Reported
Top scre 2:	0	Bottom s 2:	0
Screen dia:	4	Flowing we:	Not Reported
Telescopin:	Not Reported	Log type:	Not Reported
Hrs pumped:	1	Pumping ra:	1
Level befo:	1	Level duri:	1
Test pump:	Not Reported	Pump insta:	N
Install pu:	Not Reported	Capacity:	0
Pump hp:	0	Column len:	0
Closed:	Not Reported	Abandoned:	Not Reported
Abandon da:	0	Site id:	MD7000000249996

Map ID:	389		
Objectid:	455965	County let:	MO
Permit:	MO941726	Mgs id:	Not Reported
B1 seq:	0864	B1 recd:	200011 7
City:	SILVER SPRING	State:	MD
Zip:	20901	Driller na:	STEPHEN SAUL
Driller id:	MGD 39	Est gpm pr:	0
Use for wa:	Test, Observation, Monitoring	Approx dep:	20
Drill meth:	Not Reported	Replacemen:	N
Wapid:	Not Reported	Subdivisio:	Not Reported
Section:	Not Reported	Lot:	Not Reported
Nearest to:	SILVER SPRING	Town dista:	2
Town direc:	N	Road name:	10144 COLESVILLE ROA
Road side:	W	Road dista:	97 FT
Tax map:	JP4	Block:	C
Parcel:	15	N grid83:	150190
E grid83:	398807	Lat dec de:	39.019671
Lon dec de:	-77.013777	Issue date:	200011 8
Special fl:	Not Reported	C1 seq:	4621
C1 recd:	200012 6	Completion:	20001130
Total dept:	16	Num unsucc:	0
Hydrofract:	N	Grouted:	Y
Grout type:	BC	Grout top:	0
Grout bott:	16	Casing typ:	Not Reported
Casing dia:	0	Casing dep:	0
Casing hei:	Not Reported	Screen typ:	Not Reported
Top screen:	0	Bottom scr:	0
Screen t 1:	Not Reported	Top scre 1:	0
Bottom s 1:	0	Screen t 2:	Not Reported
Top scre 2:	0	Bottom s 2:	0
Screen dia:	0	Flowing we:	Not Reported
Telescopin:	Not Reported	Log type:	Not Reported
Hrs pumped:	0	Pumping ra:	0
Level befo:	0	Level duri:	0
Test pump:	Not Reported	Pump insta:	N
Install pu:	Not Reported	Capacity:	0
Pump hp:	0	Column len:	0
Closed:	Not Reported	Abandoned:	Not Reported
Abandon da:	0	Site id:	MD7000000455965

Map ID: 389

GEOCHECK VERSION 2.1
STATE DATABASE WELL INFORMATION

Objectid:	515623	County let:	MO
Permit:	MO950355	Mgs id:	Not Reported
B1 seq:	5954	B1 recd:	2007 2 6
City:	ANNAPOLIS	State:	MD
Zip:	21401	Driller na:	SCOTT A. LENGLET
Driller id:	MGD 075	Est gpm pr:	0
Use for wa:	Test, Observation, Monitoring	Approx dep:	20
Drill meth:	Not Reported	Replacemen:	N
Wapid:	Not Reported	Subdivisio:	Not Reported
Section:	Not Reported	Lot:	6 PROBES
Nearest to:	SILVER SPRING	Town dista:	1
Town direc:	NE	Road name:	W. UNIVERSITY BLVD
Road side:	E	Road dista:	75 FT
Tax map:	JP42	Block:	Not Reported
Parcel:	P096	N grid83:	150190
E grid83:	398807	Lat dec de:	39.019671
Lon dec de:	-77.013777	Issue date:	2007 130
Special fl:	Not Reported	C1 seq:	1872
C1 recd:	2007 425	Completion:	2007 325
Total dept:	20	Num unsucc:	0
Hydrofract:	Not Reported	Grouted:	Not Reported
Grout type:	Not Reported	Grout top:	0
Grout bott:	0	Casing typ:	Not Reported
Casing dia:	0	Casing dep:	0
Casing hei:	Not Reported	Screen typ:	Not Reported
Top screen:	0	Bottom scr:	0
Screen t 1:	Not Reported	Top scre 1:	0
Bottom s 1:	0	Screen t 2:	Not Reported
Top scre 2:	0	Bottom s 2:	0
Screen dia:	0	Flowing we:	Not Reported
Telescopin:	Not Reported	Log type:	Not Reported
Hrs pumped:	0	Pumping ra:	0
Level befo:	0	Level duri:	0
Test pump:	Not Reported	Pump insta:	Not Reported
Install pu:	Not Reported	Capacity:	0
Pump hp:	0	Column len:	0
Closed:	Not Reported	Abandoned:	Y
Abandon da:	2007 325	Site id:	MD7000000515623

Map ID:	389		
Objectid:	518597	County let:	Not Reported
Permit:	MO950514	Mgs id:	Not Reported
B1 seq:	0858	B1 recd:	2007 6 6
City:	SILVER SPRING	State:	MD
Zip:	20910	Driller na:	STEPHEN SAUL
Driller id:	MWD 421	Est gpm pr:	0
Use for wa:	Test, Observation, Monitoring	Approx dep:	25
Drill meth:	Not Reported	Replacemen:	N
Wapid:	Not Reported	Subdivisio:	Not Reported
Section:	Not Reported	Lot:	Not Reported
Nearest to:	SILVER SPRING	Town dista:	1
Town direc:	N	Road name:	100 WEST UNIVERSITY
Road side:	S	Road dista:	50 FT
Tax map:	JP42	Block:	Not Reported
Parcel:	N148	N grid83:	150190
E grid83:	398807	Lat dec de:	39.019671
Lon dec de:	-77.013777	Issue date:	2007 6 1
Special fl:	Not Reported	C1 seq:	1000
C1 recd:	2007 8 2	Completion:	2007 619
Total dept:	23	Num unsucc:	0

Hydrofract:	Not Reported	Grouted:	Not Reported
Grout type:	Not Reported	Grout top:	0
Grout bott:	0	Casing typ:	Not Reported
Casing dia:	0	Casing dep:	0
Casing hei:	Not Reported	Screen typ:	Not Reported
Top screen:	0	Bottom scr:	0
Screen t 1:	Not Reported	Top scre 1:	0
Bottom s 1:	0	Screen t 2:	Not Reported
Top scre 2:	0	Bottom s 2:	0
Screen dia:	0	Flowing we:	Not Reported
Telescopin:	Not Reported	Log type:	Not Reported
Hrs pumped:	0	Pumping ra:	0
Level befo:	0	Level duri:	0
Test pump:	Not Reported	Pump insta:	Not Reported
Install pu:	Not Reported	Capacity:	0
Pump hp:	0	Column len:	0
Closed:	A	Abandoned:	Not Reported
Abandon da:	0	Site id:	MD7000000518597

Map ID:	389		
Objectid:	470045	County let:	Not Reported
Permit:	MO941727	Mgs id:	Not Reported
B1 seq:	0865	B1 recd:	200011 7
City:	SILVER SPRING	State:	MD
Zip:	20901	Driller na:	STEPHEN SAUL
Driller id:	MGD 39	Est gpm pr:	0
Use for wa:	Test, Observation, Monitoring	Approx dep:	20
Drill meth:	Not Reported	Replacemen:	N
Wapid:	Not Reported	Subdivisio:	Not Reported
Section:	Not Reported	Lot:	Not Reported
Nearest to:	SILVER SPRING	Town dista:	2
Town direc:	N	Road name:	10144 COLESVILLE ROA
Road side:	W	Road dista:	97 FT
Tax map:	JP4	Block:	C
Parcel:	15	N grid83:	150190
E grid83:	398807	Lat dec de:	39.019671
Lon dec de:	-77.013777	Issue date:	200011 8
Special fl:	Y	C1 seq:	Not Reported
C1 recd:	0	Completion:	0
Total dept:	0	Num unsucc:	0
Hydrofract:	Not Reported	Grouted:	Not Reported
Grout type:	Not Reported	Grout top:	0
Grout bott:	0	Casing typ:	Not Reported
Casing dia:	0	Casing dep:	0
Casing hei:	Not Reported	Screen typ:	Not Reported
Top screen:	0	Bottom scr:	0
Screen t 1:	Not Reported	Top scre 1:	0
Bottom s 1:	0	Screen t 2:	Not Reported
Top scre 2:	0	Bottom s 2:	0
Screen dia:	0	Flowing we:	Not Reported
Telescopin:	Not Reported	Log type:	Not Reported
Hrs pumped:	0	Pumping ra:	0
Level befo:	0	Level duri:	0
Test pump:	Not Reported	Pump insta:	Not Reported
Install pu:	Not Reported	Capacity:	0
Pump hp:	0	Column len:	0
Closed:	Not Reported	Abandoned:	Not Reported
Abandon da:	0	Site id:	MD7000000470045

Map ID: 389

GEOCHECK VERSION 2.1
STATE DATABASE WELL INFORMATION

Objectid:	470010	County let:	MO
Permit:	MO941730	Mgs id:	Not Reported
B1 seq:	0868	B1 recd:	200011 7
City:	SILVER SPRING	State:	MD
Zip:	20901	Driller na:	STEPHEN SAUL
Driller id:	MGD 39	Est gpm pr:	0
Use for wa:	Test, Observation, Monitoring	Approx dep:	20
Drill meth:	Not Reported	Replacemen:	N
Wapid:	Not Reported	Subdivisio:	Not Reported
Section:	Not Reported	Lot:	Not Reported
Nearest to:	SILVER SPRING	Town dista:	2
Town direc:	N	Road name:	10144 COLESVILLE RD
Road side:	W	Road dista:	56 FT
Tax map:	JP4	Block:	C
Parcel:	15	N grid83:	150190
E grid83:	398807	Lat dec de:	39.019671
Lon dec de:	-77.013777	Issue date:	200011 8
Special fl:	Y	C1 seq:	Not Reported
C1 recd:	0	Completion:	0
Total dept:	0	Num unsucc:	0
Hydrofract:	Not Reported	Grouted:	Not Reported
Grout type:	Not Reported	Grout top:	0
Grout bott:	0	Casing typ:	Not Reported
Casing dia:	0	Casing dep:	0
Casing hei:	Not Reported	Screen typ:	Not Reported
Top screen:	0	Bottom scr:	0
Screen t 1:	Not Reported	Top scre 1:	0
Bottom s 1:	0	Screen t 2:	Not Reported
Top scre 2:	0	Bottom s 2:	0
Screen dia:	0	Flowing we:	Not Reported
Telescopin:	Not Reported	Log type:	Not Reported
Hrs pumped:	0	Pumping ra:	0
Level befo:	0	Level duri:	0
Test pump:	Not Reported	Pump insta:	Not Reported
Install pu:	Not Reported	Capacity:	0
Pump hp:	0	Column len:	0
Closed:	Not Reported	Abandoned:	Not Reported
Abandon da:	0	Site id:	MD7000000470010

Map ID:	389		
Objectid:	518663	County let:	Not Reported
Permit:	MO950589	Mgs id:	Not Reported
B1 seq:	9915	B1 recd:	2007 713
City:	SILVER SPRING	State:	MD
Zip:	20910	Driller na:	STEPHEN SAUL
Driller id:	MWD 421	Est gpm pr:	0
Use for wa:	Test, Observation, Monitoring	Approx dep:	40
Drill meth:	AIR-ROT	Replacemen:	N
Wapid:	Not Reported	Subdivisio:	Not Reported
Section:	Not Reported	Lot:	Not Reported
Nearest to:	SILVER SPRING	Town dista:	1
Town direc:	N	Road name:	100 UNIVERSITY BLVD
Road side:	S	Road dista:	45 FT
Tax map:	JP42	Block:	Not Reported
Parcel:	N148	N grid83:	150190
E grid83:	398807	Lat dec de:	39.019671
Lon dec de:	-77.013777	Issue date:	2007 7 6
Special fl:	Not Reported	C1 seq:	0222
C1 recd:	2007 821	Completion:	2007 716
Total dept:	50	Num unsucc:	0

Hydrofract:	N	Grouted:	Y
Grout type:	BC	Grout top:	0
Grout bott:	28	Casing typ:	PL
Casing dia:	2	Casing dep:	30
Casing hei:	Not Reported	Screen typ:	PL
Top screen:	30	Bottom scr:	50
Screen t 1:	Not Reported	Top scre 1:	0
Bottom s 1:	0	Screen t 2:	Not Reported
Top scre 2:	0	Bottom s 2:	0
Screen dia:	2	Flowing we:	Not Reported
Telescopin:	Not Reported	Log type:	Not Reported
Hrs pumped:	1	Pumping ra:	1
Level befo:	1	Level duri:	1
Test pump:	O	Pump insta:	N
Install pu:	Not Reported	Capacity:	0
Pump hp:	0	Column len:	0
Closed:	Not Reported	Abandoned:	Y
Abandon da:	2010 2 4	Site id:	MD7000000518663

Map ID:	389		
Objectid:	518664	County let:	Not Reported
Permit:	MO950590	Mgs id:	Not Reported
B1 seq:	9914	B1 recd:	2007 713
City:	SILVER SPRING	State:	MD
Zip:	20910	Driller na:	STEPHEN SAUL
Driller id:	MWD 421	Est gpm pr:	0
Use for wa:	Test, Observation, Monitoring	Approx dep:	40
Drill meth:	AIR-ROT	Replacemen:	N
Wapid:	Not Reported	Subdivisio:	Not Reported
Section:	Not Reported	Lot:	Not Reported
Nearest to:	SILVER SPRING	Town dista:	1
Town direc:	N	Road name:	100 UNIVERSITY BLVD
Road side:	S	Road dista:	70 FT
Tax map:	JP42	Block:	Not Reported
Parcel:	N148	N grid83:	150190
E grid83:	398807	Lat dec de:	39.019671
Lon dec de:	-77.013777	Issue date:	2007 7 6
Special fl:	Not Reported	C1 seq:	0223
C1 recd:	2007 821	Completion:	2007 716
Total dept:	52	Num unsucc:	0
Hydrofract:	Not Reported	Grouted:	Y
Grout type:	BC	Grout top:	0
Grout bott:	30	Casing typ:	PL
Casing dia:	2	Casing dep:	32
Casing hei:	Not Reported	Screen typ:	PL
Top screen:	32	Bottom scr:	52
Screen t 1:	Not Reported	Top scre 1:	0
Bottom s 1:	0	Screen t 2:	Not Reported
Top scre 2:	0	Bottom s 2:	0
Screen dia:	2	Flowing we:	Not Reported
Telescopin:	Not Reported	Log type:	Not Reported
Hrs pumped:	1	Pumping ra:	1
Level befo:	1	Level duri:	1
Test pump:	O	Pump insta:	N
Install pu:	Not Reported	Capacity:	0
Pump hp:	0	Column len:	0
Closed:	Not Reported	Abandoned:	Y
Abandon da:	2010 2 4	Site id:	MD7000000518664

Map ID: 389

GEOCHECK VERSION 2.1
STATE DATABASE WELL INFORMATION

Objectid:	470046	County let:	MO
Permit:	MO941729	Mgs id:	Not Reported
B1 seq:	0867	B1 recd:	200011 7
City:	SILVER SPRING	State:	MD
Zip:	20901	Driller na:	STEPHEN SAUL
Driller id:	MGD 3	Est gpm pr:	0
Use for wa:	Test, Observation, Monitoring	Approx dep:	20
Drill meth:	Not Reported	Replacemen:	N
Wapid:	Not Reported	Subdivisio:	Not Reported
Section:	Not Reported	Lot:	Not Reported
Nearest to:	SILVER SPRING	Town dista:	2
Town direc:	N	Road name:	10144 COLESVILLE ROA
Road side:	W	Road dista:	12 FT
Tax map:	JP4	Block:	C
Parcel:	15	N grid83:	150190
E grid83:	398807	Lat dec de:	39.019671
Lon dec de:	-77.013777	Issue date:	200011 8
Special fl:	Y	C1 seq:	Not Reported
C1 recd:	0	Completion:	0
Total dept:	0	Num unsucc:	0
Hydrofract:	Not Reported	Grouted:	Not Reported
Grout type:	Not Reported	Grout top:	0
Grout bott:	0	Casing typ:	Not Reported
Casing dia:	0	Casing dep:	0
Casing hei:	Not Reported	Screen typ:	Not Reported
Top screen:	0	Bottom scr:	0
Screen t 1:	Not Reported	Top scre 1:	0
Bottom s 1:	0	Screen t 2:	Not Reported
Top scre 2:	0	Bottom s 2:	0
Screen dia:	0	Flowing we:	Not Reported
Telescopin:	Not Reported	Log type:	Not Reported
Hrs pumped:	0	Pumping ra:	0
Level befo:	0	Level duri:	0
Test pump:	Not Reported	Pump insta:	Not Reported
Install pu:	Not Reported	Capacity:	0
Pump hp:	0	Column len:	0
Closed:	Not Reported	Abandoned:	Not Reported
Abandon da:	0	Site id:	MD7000000470046

Map ID:	389		
Objectid:	455949	County let:	MO
Permit:	MO941728	Mgs id:	Not Reported
B1 seq:	0866	B1 recd:	200011 7
City:	SILVER SPRING	State:	MD
Zip:	20901	Driller na:	STEPHEN SAUL
Driller id:	MGD 39	Est gpm pr:	0
Use for wa:	Test, Observation, Monitoring	Approx dep:	20
Drill meth:	Not Reported	Replacemen:	N
Wapid:	Not Reported	Subdivisio:	Not Reported
Section:	Not Reported	Lot:	Not Reported
Nearest to:	SILVER SPRING	Town dista:	2
Town direc:	N	Road name:	10144 COLESVILLE ROA
Road side:	W	Road dista:	12 FT
Tax map:	JP4	Block:	C
Parcel:	15	N grid83:	150190
E grid83:	398807	Lat dec de:	39.019671
Lon dec de:	-77.013777	Issue date:	200011 8
Special fl:	Y	C1 seq:	4623
C1 recd:	200012 6	Completion:	20001130
Total dept:	14	Num unsucc:	0

Hydrofract:	N	Grouted:	Y
Grout type:	CM	Grout top:	0
Grout bott:	14	Casing typ:	Not Reported
Casing dia:	0	Casing dep:	0
Casing hei:	Not Reported	Screen typ:	Not Reported
Top screen:	0	Bottom scr:	0
Screen t 1:	Not Reported	Top scre 1:	0
Bottom s 1:	0	Screen t 2:	Not Reported
Top scre 2:	0	Bottom s 2:	0
Screen dia:	0	Flowing we:	Not Reported
Telescopin:	Not Reported	Log type:	Not Reported
Hrs pumped:	0	Pumping ra:	0
Level befo:	0	Level duri:	0
Test pump:	Not Reported	Pump insta:	N
Install pu:	Not Reported	Capacity:	0
Pump hp:	0	Column len:	0
Closed:	Not Reported	Abandoned:	Not Reported
Abandon da:	0	Site id:	MD7000000455949

Map ID:	389		
Objectid:	518665	County let:	Not Reported
Permit:	MO950591	Mgs id:	Not Reported
B1 seq:	9917	B1 recd:	2007 713
City:	SILVER SPRING	State:	MD
Zip:	20910	Driller na:	STEPHEN SAUL
Driller id:	MWD 421	Est gpm pr:	0
Use for wa:	Test, Observation, Monitoring	Approx dep:	40
Drill meth:	AIR-ROT	Replacemen:	N
Wapid:	Not Reported	Subdivisio:	Not Reported
Section:	Not Reported	Lot:	Not Reported
Nearest to:	SILVER SPRING	Town dista:	1
Town direc:	N	Road name:	100 UNIVERSITY BLVD
Road side:	S	Road dista:	40 FT
Tax map:	JP42	Block:	Not Reported
Parcel:	N148	N grid83:	150190
E grid83:	398807	Lat dec de:	39.019671
Lon dec de:	-77.013777	Issue date:	2007 7 6
Special fl:	Not Reported	C1 seq:	0251
C1 recd:	2007 821	Completion:	2007 716
Total dept:	65	Num unsucc:	0
Hydrofract:	N	Grouted:	Y
Grout type:	BC	Grout top:	0
Grout bott:	43	Casing typ:	PL
Casing dia:	2	Casing dep:	45
Casing hei:	Not Reported	Screen typ:	PL
Top screen:	45	Bottom scr:	65
Screen t 1:	Not Reported	Top scre 1:	0
Bottom s 1:	0	Screen t 2:	Not Reported
Top scre 2:	0	Bottom s 2:	0
Screen dia:	2	Flowing we:	Not Reported
Telescopin:	Not Reported	Log type:	Not Reported
Hrs pumped:	1	Pumping ra:	1
Level befo:	1	Level duri:	1
Test pump:	O	Pump insta:	N
Install pu:	Not Reported	Capacity:	0
Pump hp:	0	Column len:	0
Closed:	Not Reported	Abandoned:	Y
Abandon da:	2010 2 4	Site id:	MD7000000518665

Map ID: 390

GEOCHECK VERSION 2.1
STATE DATABASE WELL INFORMATION

Objectid:	249174	County let:	MO
Permit:	MO812876	Mgs id:	Not Reported
B1 seq:	Not Reported	B1 recd:	1987 928
City:	LAUREL	State:	MD
Zip:	20707	Driller na:	HUBER, MICHAEL W.
Driller id:	MWD0336	Est gpm pr:	0
Use for wa:	Test, Observation, Monitoring	Approx dep:	50
Drill meth:	AIR-PER	Replacemen:	N
Wapid:	Not Reported	Subdivisio:	NORTHWEST BRANCH PK
Section:	Not Reported	Lot:	Not Reported
Nearest to:	WHEATON	Town dista:	0 MI
Town direc:	SE	Road name:	CAPITAL BELTWAY I495
Road side:	S	Road dista:	100 FT
Tax map:	Not Reported	Block:	Not Reported
Parcel:	Not Reported	N grid83:	150190
E grid83:	401245	Lat dec de:	39.019671
Lon dec de:	-76.98562	Issue date:	19871116
Special fl:	Not Reported	C1 seq:	Not Reported
C1 recd:	1988 2 3	Completion:	198712 9
Total dept:	56	Num unsucc:	0
Hydrofract:	Not Reported	Grouted:	Y
Grout type:	CM	Grout top:	0
Grout bott:	10	Casing typ:	PL
Casing dia:	2	Casing dep:	36
Casing hei:	-01	Screen typ:	PL
Top screen:	36	Bottom scr:	56
Screen t 1:	Not Reported	Top scre 1:	0
Bottom s 1:	0	Screen t 2:	Not Reported
Top scre 2:	0	Bottom s 2:	0
Screen dia:	2	Flowing we:	Not Reported
Telescopin:	Not Reported	Log type:	Not Reported
Hrs pumped:	1	Pumping ra:	1
Level befo:	1	Level duri:	1
Test pump:	O	Pump insta:	Not Reported
Install pu:	Not Reported	Capacity:	0
Pump hp:	0	Column len:	0
Closed:	Not Reported	Abandoned:	Not Reported
Abandon da:	0	Site id:	MD7000000249174

Map ID:	391		
Objectid:	249170	County let:	MO
Permit:	MO812872	Mgs id:	Not Reported
B1 seq:	Not Reported	B1 recd:	1987 928
City:	LAUREL	State:	MD
Zip:	20707	Driller na:	EASTERDAY, GEORGE F.
Driller id:	MWD0040	Est gpm pr:	0
Use for wa:	Test, Observation, Monitoring	Approx dep:	200
Drill meth:	AIR-PER	Replacemen:	N
Wapid:	Not Reported	Subdivisio:	HILLANDALE
Section:	Not Reported	Lot:	Not Reported
Nearest to:	WHEATON	Town dista:	0 MI
Town direc:	SE	Road name:	CAPITAL BELTWAY
Road side:	N	Road dista:	30 FT
Tax map:	Not Reported	Block:	Not Reported
Parcel:	Not Reported	N grid83:	150190
E grid83:	401550	Lat dec de:	39.019671
Lon dec de:	-76.9821	Issue date:	19871116
Special fl:	Not Reported	C1 seq:	Not Reported
C1 recd:	19871222	Completion:	198712 8
Total dept:	220	Num unsucc:	0

Hydrofract:	Not Reported	Grouted:	Y
Grout type:	CM	Grout top:	3
Grout bott:	169	Casing typ:	ST
Casing dia:	2	Casing dep:	182
Casing hei:	+01	Screen typ:	ST
Top screen:	203	Bottom scr:	212
Screen t 1:	ST	Top scre 1:	183
Bottom s 1:	192	Screen t 2:	Not Reported
Top scre 2:	0	Bottom s 2:	0
Screen dia:	2	Flowing we:	Not Reported
Telescopin:	T	Log type:	Not Reported
Hrs pumped:	1	Pumping ra:	1
Level befo:	1	Level duri:	1
Test pump:	O	Pump insta:	Not Reported
Install pu:	Not Reported	Capacity:	0
Pump hp:	0	Column len:	0
Closed:	Not Reported	Abandoned:	Not Reported
Abandon da:	0	Site id:	MD7000000249170

Map ID:	391		
Objectid:	249173	County let:	MO
Permit:	MO812875	Mgs id:	Not Reported
B1 seq:	Not Reported	B1 recd:	1987 928
City:	LAUREL	State:	MD
Zip:	20707	Driller na:	EASTERDAY, GEORGE F.
Driller id:	MWD0040	Est gpm pr:	0
Use for wa:	Test, Observation, Monitoring	Approx dep:	215
Drill meth:	AIR-PER	Replacemen:	N
Wapid:	Not Reported	Subdivisio:	HILLANDALE
Section:	Not Reported	Lot:	Not Reported
Nearest to:	WHEATON	Town dista:	0 MI
Town direc:	SE	Road name:	CAPITAL BELTWAY I495
Road side:	N	Road dista:	30 FT
Tax map:	Not Reported	Block:	Not Reported
Parcel:	Not Reported	N grid83:	150190
E grid83:	401550	Lat dec de:	39.019671
Lon dec de:	-76.9821	Issue date:	19871031
Special fl:	Not Reported	C1 seq:	Not Reported
C1 recd:	0	Completion:	0
Total dept:	0	Num unsucc:	0
Hydrofract:	Not Reported	Grouted:	Not Reported
Grout type:	Not Reported	Grout top:	0
Grout bott:	0	Casing typ:	Not Reported
Casing dia:	0	Casing dep:	0
Casing hei:	+00	Screen typ:	Not Reported
Top screen:	0	Bottom scr:	0
Screen t 1:	Not Reported	Top scre 1:	0
Bottom s 1:	0	Screen t 2:	Not Reported
Top scre 2:	0	Bottom s 2:	0
Screen dia:	0	Flowing we:	Not Reported
Telescopin:	Not Reported	Log type:	Not Reported
Hrs pumped:	0	Pumping ra:	0
Level befo:	0	Level duri:	0
Test pump:	Not Reported	Pump insta:	Not Reported
Install pu:	Not Reported	Capacity:	0
Pump hp:	0	Column len:	0
Closed:	Not Reported	Abandoned:	Not Reported
Abandon da:	0	Site id:	MD7000000249173

Map ID: 392

GEOCHECK VERSION 2.1
STATE DATABASE WELL INFORMATION

Objectid:	249491	County let:	MO
Permit:	MO880098	Mgs id:	Not Reported
B1 seq:	Not Reported	B1 recd:	1988 4 6
City:	SILVER SPRING	State:	MD
Zip:	20901	Driller na:	D'AMIANO, ANTHONY R.
Driller id:	MWD0346	Est gpm pr:	0
Use for wa:	Test, Observation, Monitoring	Approx dep:	30
Drill meth:	AIR-ROT	Replacemen:	N
Wapid:	Not Reported	Subdivisio:	Not Reported
Section:	Not Reported	Lot:	Not Reported
Nearest to:	SILVER SPRINGS	Town dista:	3 MI
Town direc:	N	Road name:	UNIV BLVD
Road side:	S	Road dista:	75 FT
Tax map:	Not Reported	Block:	Not Reported
Parcel:	Not Reported	N grid83:	150190
E grid83:	398197	Lat dec de:	39.01967
Lon dec de:	-77.020817	Issue date:	1988 418
Special fl:	Not Reported	C1 seq:	Not Reported
C1 recd:	1988 527	Completion:	1988 414
Total dept:	20	Num unsucc:	0
Hydrofract:	Not Reported	Grouted:	Y
Grout type:	BC	Grout top:	0
Grout bott:	14	Casing typ:	PL
Casing dia:	4	Casing dep:	14
Casing hei:	+01	Screen typ:	PL
Top screen:	14	Bottom scr:	26
Screen t 1:	Not Reported	Top scre 1:	0
Bottom s 1:	0	Screen t 2:	Not Reported
Top scre 2:	0	Bottom s 2:	0
Screen dia:	4	Flowing we:	Not Reported
Telescopin:	Not Reported	Log type:	Not Reported
Hrs pumped:	1	Pumping ra:	1
Level befo:	1	Level duri:	1
Test pump:	O	Pump insta:	Not Reported
Install pu:	Not Reported	Capacity:	0
Pump hp:	0	Column len:	0
Closed:	Not Reported	Abandoned:	Not Reported
Abandon da:	0	Site id:	MD7000000249491

Map ID:	392		
Objectid:	249492	County let:	MO
Permit:	MO880099	Mgs id:	Not Reported
B1 seq:	Not Reported	B1 recd:	1988 4 6
City:	SILVER SPRING	State:	MD
Zip:	20901	Driller na:	D'AMIANO, ANTHONY R.
Driller id:	MWD0346	Est gpm pr:	0
Use for wa:	Test, Observation, Monitoring	Approx dep:	30
Drill meth:	AIR-ROT	Replacemen:	N
Wapid:	Not Reported	Subdivisio:	Not Reported
Section:	Not Reported	Lot:	Not Reported
Nearest to:	SILVERSPRINGS	Town dista:	3 MI
Town direc:	N	Road name:	UNIV BLVD
Road side:	S	Road dista:	75 FT
Tax map:	Not Reported	Block:	Not Reported
Parcel:	Not Reported	N grid83:	150190
E grid83:	398197	Lat dec de:	39.01967
Lon dec de:	-77.020817	Issue date:	1988 418
Special fl:	Not Reported	C1 seq:	Not Reported
C1 recd:	1988 527	Completion:	1988 414
Total dept:	21	Num unsucc:	0

Hydrofract:	Not Reported	Grouted:	Y
Grout type:	BC	Grout top:	0
Grout bott:	9	Casing typ:	PL
Casing dia:	4	Casing dep:	9
Casing hei:	+01	Screen typ:	PL
Top screen:	9	Bottom scr:	21
Screen t 1:	Not Reported	Top scre 1:	0
Bottom s 1:	0	Screen t 2:	Not Reported
Top scre 2:	0	Bottom s 2:	0
Screen dia:	4	Flowing we:	Not Reported
Telescopin:	Not Reported	Log type:	Not Reported
Hrs pumped:	1	Pumping ra:	1
Level befo:	1	Level duri:	1
Test pump:	O	Pump insta:	Not Reported
Install pu:	Not Reported	Capacity:	0
Pump hp:	0	Column len:	0
Closed:	Not Reported	Abandoned:	Not Reported
Abandon da:	0	Site id:	MD7000000249492

Map ID:	392		
Objectid:	249489	County let:	MO
Permit:	MO880096	Mgs id:	Not Reported
B1 seq:	Not Reported	B1 recd:	1988 4 6
City:	SILVER SPRING	State:	MD
Zip:	20901	Driller na:	D'AMIANO, ANTHONY R.
Driller id:	MWD0346	Est gpm pr:	0
Use for wa:	Test, Observation, Monitoring	Approx dep:	30
Drill meth:	AIR-ROT	Replacemen:	N
Wapid:	Not Reported	Subdivisio:	Not Reported
Section:	Not Reported	Lot:	Not Reported
Nearest to:	SILVER SPRINGS	Town dista:	3 MI
Town direc:	N	Road name:	UNIV BLVD
Road side:	S	Road dista:	35 FT
Tax map:	Not Reported	Block:	Not Reported
Parcel:	Not Reported	N grid83:	150190
E grid83:	398197	Lat dec de:	39.01967
Lon dec de:	-77.020817	Issue date:	1988 418
Special fl:	Not Reported	C1 seq:	Not Reported
C1 recd:	1988 527	Completion:	1988 414
Total dept:	21	Num unsucc:	0
Hydrofract:	Not Reported	Grouted:	Y
Grout type:	BC	Grout top:	0
Grout bott:	9	Casing typ:	PL
Casing dia:	4	Casing dep:	9
Casing hei:	+01	Screen typ:	PL
Top screen:	9	Bottom scr:	21
Screen t 1:	Not Reported	Top scre 1:	0
Bottom s 1:	0	Screen t 2:	Not Reported
Top scre 2:	0	Bottom s 2:	0
Screen dia:	4	Flowing we:	Not Reported
Telescopin:	Not Reported	Log type:	Not Reported
Hrs pumped:	1	Pumping ra:	1
Level befo:	1	Level duri:	1
Test pump:	O	Pump insta:	Not Reported
Install pu:	Not Reported	Capacity:	0
Pump hp:	0	Column len:	0
Closed:	Not Reported	Abandoned:	Not Reported
Abandon da:	0	Site id:	MD7000000249489

Map ID: 392

GEOCHECK VERSION 2.1
STATE DATABASE WELL INFORMATION

Objectid:	249490	County let:	MO
Permit:	MO880097	Mgs id:	Not Reported
B1 seq:	Not Reported	B1 recd:	1988 4 6
City:	SILVER SPRING	State:	MD
Zip:	20901	Driller na:	D'AMIANO, ANTHONY R.
Driller id:	MWD0346	Est gpm pr:	0
Use for wa:	Test, Observation, Monitoring	Approx dep:	30
Drill meth:	AIR-ROT	Replacemen:	N
Wapid:	Not Reported	Subdivisio:	Not Reported
Section:	Not Reported	Lot:	Not Reported
Nearest to:	SILVER SPRINGS	Town dista:	3 MI
Town direc:	N	Road name:	UNIV BLVD
Road side:	S	Road dista:	75 FT
Tax map:	Not Reported	Block:	Not Reported
Parcel:	Not Reported	N grid83:	150190
E grid83:	398197	Lat dec de:	39.01967
Lon dec de:	-77.020817	Issue date:	1988 418
Special fl:	Not Reported	C1 seq:	Not Reported
C1 recd:	1988 527	Completion:	1988 414
Total dept:	27	Num unsucc:	0
Hydrofract:	Not Reported	Grouted:	Y
Grout type:	BC	Grout top:	0
Grout bott:	14	Casing typ:	PL
Casing dia:	4	Casing dep:	14
Casing hei:	+01	Screen typ:	PL
Top screen:	14	Bottom scr:	27
Screen t 1:	Not Reported	Top scre 1:	0
Bottom s 1:	0	Screen t 2:	Not Reported
Top scre 2:	0	Bottom s 2:	0
Screen dia:	4	Flowing we:	Not Reported
Telescopin:	Not Reported	Log type:	Not Reported
Hrs pumped:	1	Pumping ra:	1
Level befo:	1	Level duri:	1
Test pump:	O	Pump insta:	Not Reported
Install pu:	Not Reported	Capacity:	0
Pump hp:	0	Column len:	0
Closed:	Not Reported	Abandoned:	Not Reported
Abandon da:	0	Site id:	MD7000000249490

Map ID:	393		
Objectid:	257490	County let:	PG
Permit:	PG812287	Mgs id:	Not Reported
B1 seq:	Not Reported	B1 recd:	19881027
City:	LAUREL	State:	MD
Zip:	20707	Driller na:	ROM, DANIEL S
Driller id:	MWD0409	Est gpm pr:	0
Use for wa:	Test, Observation, Monitoring	Approx dep:	130
Drill meth:	BORED	Replacemen:	N
Wapid:	Not Reported	Subdivisio:	KNOLLWOOD
Section:	Not Reported	Lot:	Not Reported
Nearest to:	COLLEGE PARK	Town dista:	2.2 MI
Town direc:	NW	Road name:	CAPITAL BELTWAY
Road side:	N	Road dista:	50 FT
Tax map:	Not Reported	Block:	Not Reported
Parcel:	Not Reported	N grid83:	150190
E grid83:	403379	Lat dec de:	39.019666
Lon dec de:	-76.960982	Issue date:	19881021
Special fl:	Not Reported	C1 seq:	Not Reported
C1 recd:	1989 1 3	Completion:	19881228
Total dept:	122	Num unsucc:	0

Hydrofract:	Not Reported	Grouted:	Y
Grout type:	CM	Grout top:	2
Grout bott:	102	Casing typ:	PL
Casing dia:	1	Casing dep:	102
Casing hei:	+01	Screen typ:	PL
Top screen:	102	Bottom scr:	122
Screen t 1:	Not Reported	Top scre 1:	0
Bottom s 1:	0	Screen t 2:	Not Reported
Top scre 2:	0	Bottom s 2:	0
Screen dia:	1	Flowing we:	Not Reported
Telescopin:	Not Reported	Log type:	Not Reported
Hrs pumped:	1	Pumping ra:	1
Level befo:	1	Level duri:	1
Test pump:	O	Pump insta:	Not Reported
Install pu:	Not Reported	Capacity:	0
Pump hp:	0	Column len:	0
Closed:	Not Reported	Abandoned:	Not Reported
Abandon da:	0	Site id:	MD7000000257490

Map ID:	394		
Objectid:	257081	County let:	PG
Permit:	PG811779	Mgs id:	Not Reported
B1 seq:	Not Reported	B1 recd:	198711 9
City:	LAUREL	State:	MD
Zip:	20707	Driller na:	EASTERDAY, GEORGE F.
Driller id:	MWD0040	Est gpm pr:	0
Use for wa:	Test, Observation, Monitoring	Approx dep:	100
Drill meth:	AIR-PER	Replacemen:	N
Wapid:	Not Reported	Subdivisio:	KNOLLWOOD PARK
Section:	Not Reported	Lot:	Not Reported
Nearest to:	ADELPHI	Town dista:	1.6 MI
Town direc:	N	Road name:	CAPITAL BELTWAY I495
Road side:	N	Road dista:	40 FT
Tax map:	Not Reported	Block:	Not Reported
Parcel:	Not Reported	N grid83:	150190
E grid83:	403684	Lat dec de:	39.019664
Lon dec de:	-76.957462	Issue date:	19871030
Special fl:	Not Reported	C1 seq:	Not Reported
C1 recd:	19871222	Completion:	19871224
Total dept:	140	Num unsucc:	0
Hydrofract:	Not Reported	Grouted:	Y
Grout type:	CM	Grout top:	3
Grout bott:	93	Casing typ:	ST
Casing dia:	2	Casing dep:	106
Casing hei:	+01	Screen typ:	ST
Top screen:	99	Bottom scr:	108
Screen t 1:	ST	Top scre 1:	119
Bottom s 1:	128	Screen t 2:	Not Reported
Top scre 2:	0	Bottom s 2:	0
Screen dia:	2	Flowing we:	Not Reported
Telescopin:	T	Log type:	Not Reported
Hrs pumped:	1	Pumping ra:	1
Level befo:	1	Level duri:	1
Test pump:	O	Pump insta:	Not Reported
Install pu:	Not Reported	Capacity:	0
Pump hp:	0	Column len:	0
Closed:	Not Reported	Abandoned:	Not Reported
Abandon da:	0	Site id:	MD7000000257081

Map ID: 395

GEOCHECK VERSION 2.1
STATE DATABASE WELL INFORMATION

Objectid:	249098	County let:	MO
Permit:	MO812799	Mgs id:	Not Reported
B1 seq:	Not Reported	B1 recd:	1987 916
City:	SILVER SPRING	State:	MD
Zip:	20910	Driller na:	D'AMIANO, ANTHONY R.
Driller id:	MWD0346	Est gpm pr:	0
Use for wa:	Test, Observation, Monitoring	Approx dep:	20
Drill meth:	AIR-ROT	Replacemen:	N
Wapid:	Not Reported	Subdivisio:	Not Reported
Section:	Not Reported	Lot:	Not Reported
Nearest to:	FOREST GLEN	Town dista:	0 MI
Town direc:	Not Reported	Road name:	FOREST GLEN RD
Road side:	N	Road dista:	115 FT
Tax map:	Not Reported	Block:	Not Reported
Parcel:	Not Reported	N grid83:	150190
E grid83:	395759	Lat dec de:	39.019662
Lon dec de:	-77.048974	Issue date:	1987 921
Special fl:	Not Reported	C1 seq:	Not Reported
C1 recd:	198710 2	Completion:	1987 915
Total dept:	41	Num unsucc:	0
Hydrofract:	Not Reported	Grouted:	Y
Grout type:	BC	Grout top:	0
Grout bott:	21	Casing typ:	PL
Casing dia:	4	Casing dep:	21
Casing hei:	+01	Screen typ:	PL
Top screen:	21	Bottom scr:	41
Screen t 1:	Not Reported	Top scre 1:	0
Bottom s 1:	0	Screen t 2:	Not Reported
Top scre 2:	0	Bottom s 2:	0
Screen dia:	4	Flowing we:	Not Reported
Telescopin:	Not Reported	Log type:	Not Reported
Hrs pumped:	1	Pumping ra:	1
Level befo:	1	Level duri:	1
Test pump:	O	Pump insta:	Not Reported
Install pu:	Not Reported	Capacity:	0
Pump hp:	0	Column len:	0
Closed:	Not Reported	Abandoned:	Not Reported
Abandon da:	0	Site id:	MD7000000249098

Map ID:	395		
Objectid:	331929	County let:	MO
Permit:	MO812798	Mgs id:	Not Reported
B1 seq:	8409	B1 recd:	1987 916
City:	SILVER SPRING	State:	MD
Zip:	20910	Driller na:	ANTHONY R. D'AMIANO
Driller id:	MWD0346	Est gpm pr:	0
Use for wa:	Test, Observation, Monitoring	Approx dep:	20
Drill meth:	AIR-ROT	Replacemen:	N
Wapid:	Not Reported	Subdivisio:	Not Reported
Section:	Not Reported	Lot:	Not Reported
Nearest to:	FOREST GLEN	Town dista:	0
Town direc:	T	Road name:	FOREST GLEN ROAD
Road side:	N	Road dista:	80 FT
Tax map:	Not Reported	Block:	Not Reported
Parcel:	Not Reported	N grid83:	150190
E grid83:	395759	Lat dec de:	39.019662
Lon dec de:	-77.048974	Issue date:	1987 921
Special fl:	N	C1 seq:	8652
C1 recd:	198710 2	Completion:	1987 915
Total dept:	50	Num unsucc:	0

Hydrofract:	Not Reported	Grouted:	Y
Grout type:	BC	Grout top:	0
Grout bott:	22	Casing typ:	PL
Casing dia:	4	Casing dep:	22
Casing hei:	0	Screen typ:	PL
Top screen:	22	Bottom scr:	50
Screen t 1:	Not Reported	Top scre 1:	0
Bottom s 1:	0	Screen t 2:	Not Reported
Top scre 2:	0	Bottom s 2:	0
Screen dia:	4	Flowing we:	Not Reported
Telescopin:	Not Reported	Log type:	Not Reported
Hrs pumped:	0	Pumping ra:	0
Level befo:	0	Level duri:	0
Test pump:	Not Reported	Pump insta:	N
Install pu:	Not Reported	Capacity:	0
Pump hp:	0	Column len:	0
Closed:	Not Reported	Abandoned:	Not Reported
Abandon da:	0	Site id:	MD7000000331929

Map ID:	395		
Objectid:	249096	County let:	MO
Permit:	MO812796	Mgs id:	Not Reported
B1 seq:	Not Reported	B1 recd:	1987 916
City:	SILVER SPRING	State:	MD
Zip:	20910	Driller na:	D'AMIANO, ANTHONY R.
Driller id:	MWD0346	Est gpm pr:	0
Use for wa:	Test, Observation, Monitoring	Approx dep:	20
Drill meth:	AIR-ROT	Replacemen:	N
Wapid:	Not Reported	Subdivisio:	Not Reported
Section:	Not Reported	Lot:	Not Reported
Nearest to:	FOREST GLEN	Town dista:	0 MI
Town direc:	Not Reported	Road name:	FOREST GLEN RD
Road side:	N	Road dista:	115 FT
Tax map:	Not Reported	Block:	Not Reported
Parcel:	Not Reported	N grid83:	150190
E grid83:	395759	Lat dec de:	39.019662
Lon dec de:	-77.048974	Issue date:	1987 921
Special fl:	Not Reported	C1 seq:	Not Reported
C1 recd:	198710 2	Completion:	1987 915
Total dept:	50	Num unsucc:	0
Hydrofract:	Not Reported	Grouted:	Y
Grout type:	BC	Grout top:	0
Grout bott:	20	Casing typ:	PL
Casing dia:	4	Casing dep:	20
Casing hei:	+01	Screen typ:	PL
Top screen:	20	Bottom scr:	50
Screen t 1:	Not Reported	Top scre 1:	0
Bottom s 1:	0	Screen t 2:	Not Reported
Top scre 2:	0	Bottom s 2:	0
Screen dia:	4	Flowing we:	Not Reported
Telescopin:	Not Reported	Log type:	Not Reported
Hrs pumped:	1	Pumping ra:	1
Level befo:	1	Level duri:	1
Test pump:	O	Pump insta:	Not Reported
Install pu:	Not Reported	Capacity:	0
Pump hp:	0	Column len:	0
Closed:	Not Reported	Abandoned:	Not Reported
Abandon da:	0	Site id:	MD7000000249096

Map ID: 395

GEOCHECK VERSION 2.1
STATE DATABASE WELL INFORMATION

Objectid:	249097	County let:	MO
Permit:	MO812797	Mgs id:	Not Reported
B1 seq:	Not Reported	B1 recd:	1987 916
City:	SILVER SPRING	State:	MD
Zip:	20910	Driller na:	D'AMIANO, ANTHONY R.
Driller id:	MWD0346	Est gpm pr:	0
Use for wa:	Test, Observation, Monitoring	Approx dep:	20
Drill meth:	AIR-ROT	Replacemen:	N
Wapid:	Not Reported	Subdivisio:	Not Reported
Section:	Not Reported	Lot:	Not Reported
Nearest to:	FOREST GLEN	Town dista:	0 MI
Town direc:	Not Reported	Road name:	FOREST GLEN RD
Road side:	N	Road dista:	80 FT
Tax map:	Not Reported	Block:	Not Reported
Parcel:	Not Reported	N grid83:	150190
E grid83:	395759	Lat dec de:	39.019662
Lon dec de:	-77.048974	Issue date:	1987 921
Special fl:	Not Reported	C1 seq:	Not Reported
C1 recd:	198710 2	Completion:	1987 915
Total dept:	39	Num unsucc:	0
Hydrofract:	Not Reported	Grouted:	Y
Grout type:	BC	Grout top:	0
Grout bott:	19	Casing typ:	PL
Casing dia:	4	Casing dep:	19
Casing hei:	+01	Screen typ:	PL
Top screen:	19	Bottom scr:	39
Screen t 1:	Not Reported	Top scre 1:	0
Bottom s 1:	0	Screen t 2:	Not Reported
Top scre 2:	0	Bottom s 2:	0
Screen dia:	4	Flowing we:	Not Reported
Telescopin:	Not Reported	Log type:	Not Reported
Hrs pumped:	1	Pumping ra:	1
Level befo:	1	Level duri:	1
Test pump:	O	Pump insta:	Not Reported
Install pu:	Not Reported	Capacity:	0
Pump hp:	0	Column len:	0
Closed:	Not Reported	Abandoned:	Not Reported
Abandon da:	0	Site id:	MD7000000249097

Map ID:	396		
Objectid:	410374	County let:	PG
Permit:	PG940619	Mgs id:	Not Reported
B1 seq:	4156	B1 recd:	1998 313
City:	COLLEGE PARK	State:	MD
Zip:	Not Reported	Driller na:	STEPHEN SAUL
Driller id:	MGD 39	Est gpm pr:	0
Use for wa:	Test, Observation, Monitoring	Approx dep:	20
Drill meth:	Not Reported	Replacemen:	N
Wapid:	Not Reported	Subdivisio:	Not Reported
Section:	Not Reported	Lot:	Not Reported
Nearest to:	COLLEGE PARK	Town dista:	1
Town direc:	N	Road name:	BALTIMORE AVE
Road side:	W	Road dista:	15 FT
Tax map:	18	Block:	Not Reported
Parcel:	74	N grid83:	150190
E grid83:	406122	Lat dec de:	39.019651
Lon dec de:	-76.929304	Issue date:	1998 317
Special fl:	Not Reported	C1 seq:	9783
C1 recd:	1998 618	Completion:	1998 317
Total dept:	20	Num unsucc:	0

Hydrofract:	N	Grouted:	Y
Grout type:	BC	Grout top:	0
Grout bott:	20	Casing typ:	Not Reported
Casing dia:	0	Casing dep:	0
Casing hei:	Not Reported	Screen typ:	Not Reported
Top screen:	0	Bottom scr:	0
Screen t 1:	Not Reported	Top scre 1:	0
Bottom s 1:	0	Screen t 2:	Not Reported
Top scre 2:	0	Bottom s 2:	0
Screen dia:	0	Flowing we:	Not Reported
Telescopin:	Not Reported	Log type:	Not Reported
Hrs pumped:	0	Pumping ra:	0
Level befo:	0	Level duri:	0
Test pump:	Not Reported	Pump insta:	N
Install pu:	Not Reported	Capacity:	0
Pump hp:	0	Column len:	0
Closed:	Not Reported	Abandoned:	Not Reported
Abandon da:	0	Site id:	MD7000000410374

Map ID:	397		
Objectid:	519067	County let:	Not Reported
Permit:	PG951421	Mgs id:	Not Reported
B1 seq:	9952	B1 recd:	2007 719
City:	HOUSTON	State:	TX
Zip:	77210	Driller na:	STEPHEN SAUL
Driller id:	MWD 421	Est gpm pr:	0
Use for wa:	Test, Observation, Monitoring	Approx dep:	40
Drill meth:	AIR-ROT	Replacemen:	N
Wapid:	Not Reported	Subdivisio:	Not Reported
Section:	Not Reported	Lot:	Not Reported
Nearest to:	COLLEGE PARK	Town dista:	1
Town direc:	N	Road name:	10211 BALTIMORE AVE
Road side:	E	Road dista:	35 FT
Tax map:	18	Block:	Not Reported
Parcel:	A6979	N grid83:	150190
E grid83:	406427	Lat dec de:	39.019649
Lon dec de:	-76.925785	Issue date:	2007 712
Special fl:	Not Reported	C1 seq:	3993
C1 recd:	2007 821	Completion:	2007 8 6
Total dept:	35	Num unsucc:	0
Hydrofract:	N	Grouted:	Y
Grout type:	BC	Grout top:	2
Grout bott:	23	Casing typ:	PL
Casing dia:	2	Casing dep:	25
Casing hei:	Not Reported	Screen typ:	PL
Top screen:	25	Bottom scr:	35
Screen t 1:	Not Reported	Top scre 1:	0
Bottom s 1:	0	Screen t 2:	Not Reported
Top scre 2:	0	Bottom s 2:	0
Screen dia:	2	Flowing we:	Not Reported
Telescopin:	Not Reported	Log type:	Not Reported
Hrs pumped:	1	Pumping ra:	1
Level befo:	1	Level duri:	1
Test pump:	O	Pump insta:	N
Install pu:	Not Reported	Capacity:	0
Pump hp:	0	Column len:	0
Closed:	Not Reported	Abandoned:	Y
Abandon da:	20091215	Site id:	MD7000000519067

Map ID: 397

GEOCHECK VERSION 2.1
STATE DATABASE WELL INFORMATION

Objectid:	519068	County let:	Not Reported
Permit:	PG951422	Mgs id:	Not Reported
B1 seq:	9951	B1 recd:	2007 719
City:	HOUSTON	State:	TX
Zip:	77210	Driller na:	STEPHEN SAUL
Driller id:	MWD 421	Est gpm pr:	0
Use for wa:	Test, Observation, Monitoring	Approx dep:	40
Drill meth:	BORED	Replacemen:	N
Wapid:	Not Reported	Subdivisio:	Not Reported
Section:	Not Reported	Lot:	Not Reported
Nearest to:	COLLEGE PARK	Town dista:	1
Town direc:	N	Road name:	10211 BALTIMORE AVE
Road side:	E	Road dista:	115 FT
Tax map:	18	Block:	Not Reported
Parcel:	A6979	N grid83:	150190
E grid83:	406427	Lat dec de:	39.019649
Lon dec de:	-76.925785	Issue date:	2007 712
Special fl:	Not Reported	C1 seq:	3994
C1 recd:	2007 821	Completion:	2007 8 6
Total dept:	25	Num unsucc:	0
Hydrofract:	N	Grouted:	Y
Grout type:	BC	Grout top:	2
Grout bott:	12	Casing typ:	PL
Casing dia:	2	Casing dep:	15
Casing hei:	Not Reported	Screen typ:	PL
Top screen:	15	Bottom scr:	25
Screen t 1:	Not Reported	Top scre 1:	0
Bottom s 1:	0	Screen t 2:	Not Reported
Top scre 2:	0	Bottom s 2:	0
Screen dia:	2	Flowing we:	Not Reported
Telescopin:	Not Reported	Log type:	Not Reported
Hrs pumped:	1	Pumping ra:	1
Level befo:	1	Level duri:	1
Test pump:	O	Pump insta:	N
Install pu:	Not Reported	Capacity:	0
Pump hp:	0	Column len:	0
Closed:	Not Reported	Abandoned:	Y
Abandon da:	20091215	Site id:	MD7000000519068

Map ID:	397		
Objectid:	517947	County let:	Not Reported
Permit:	PG951231	Mgs id:	Not Reported
B1 seq:	0881	B1 recd:	2007 613
City:	HOUSTON	State:	TX
Zip:	77210	Driller na:	STEPHEN SAUL
Driller id:	MWD 421	Est gpm pr:	0
Use for wa:	Test, Observation, Monitoring	Approx dep:	25
Drill meth:	Not Reported	Replacemen:	N
Wapid:	Not Reported	Subdivisio:	Not Reported
Section:	Not Reported	Lot:	Not Reported
Nearest to:	COLLEGE PARK	Town dista:	1
Town direc:	N	Road name:	10211 BALTIMORE AVE
Road side:	E	Road dista:	75 FT
Tax map:	18	Block:	Not Reported
Parcel:	A6979	N grid83:	150190
E grid83:	406427	Lat dec de:	39.019649
Lon dec de:	-76.925785	Issue date:	2007 6 7
Special fl:	Not Reported	C1 seq:	1120
C1 recd:	2007 720	Completion:	2007 625
Total dept:	12	Num unsucc:	0

Hydrofract:	Not Reported	Grouted:	Not Reported
Grout type:	Not Reported	Grout top:	0
Grout bott:	0	Casing typ:	Not Reported
Casing dia:	0	Casing dep:	0
Casing hei:	Not Reported	Screen typ:	Not Reported
Top screen:	0	Bottom scr:	0
Screen t 1:	Not Reported	Top scre 1:	0
Bottom s 1:	0	Screen t 2:	Not Reported
Top scre 2:	0	Bottom s 2:	0
Screen dia:	0	Flowing we:	Not Reported
Telescopin:	Not Reported	Log type:	Not Reported
Hrs pumped:	0	Pumping ra:	0
Level befo:	0	Level duri:	0
Test pump:	Not Reported	Pump insta:	Not Reported
Install pu:	Not Reported	Capacity:	0
Pump hp:	0	Column len:	0
Closed:	A	Abandoned:	Not Reported
Abandon da:	0	Site id:	MD7000000517947

Map ID:	397		
Objectid:	256262	County let:	PG
Permit:	PG810866	Mgs id:	Not Reported
B1 seq:	Not Reported	B1 recd:	1985 618
City:	BELTSVILLE	State:	MD
Zip:	20705	Driller na:	D'AMIANO, ANTHONY R.
Driller id:	MWD0346	Est gpm pr:	0
Use for wa:	Test, Observation, Monitoring	Approx dep:	30
Drill meth:	AIR-ROT	Replacemen:	N
Wapid:	Not Reported	Subdivisio:	Not Reported
Section:	Not Reported	Lot:	Not Reported
Nearest to:	BELTSVILLE MD	Town dista:	1.3 MI
Town direc:	SW	Road name:	BALTIMORE AVE
Road side:	Not Reported	Road dista:	500 FT
Tax map:	Not Reported	Block:	Not Reported
Parcel:	Not Reported	N grid83:	150190
E grid83:	406427	Lat dec de:	39.019649
Lon dec de:	-76.925785	Issue date:	1985 618
Special fl:	Not Reported	C1 seq:	Not Reported
C1 recd:	1985 624	Completion:	1985 515
Total dept:	21	Num unsucc:	0
Hydrofract:	Not Reported	Grouted:	Y
Grout type:	BC	Grout top:	2
Grout bott:	13	Casing typ:	PL
Casing dia:	4	Casing dep:	13
Casing hei:	+02	Screen typ:	PL
Top screen:	13	Bottom scr:	21
Screen t 1:	Not Reported	Top scre 1:	0
Bottom s 1:	0	Screen t 2:	Not Reported
Top scre 2:	0	Bottom s 2:	0
Screen dia:	4	Flowing we:	Not Reported
Telescopin:	Not Reported	Log type:	Not Reported
Hrs pumped:	1	Pumping ra:	1
Level befo:	1	Level duri:	1
Test pump:	O	Pump insta:	Not Reported
Install pu:	Not Reported	Capacity:	0
Pump hp:	0	Column len:	0
Closed:	Not Reported	Abandoned:	Not Reported
Abandon da:	0	Site id:	MD7000000256262

Map ID: 397

GEOCHECK VERSION 2.1
STATE DATABASE WELL INFORMATION

Objectid:	519066	County let:	Not Reported
Permit:	PG951420	Mgs id:	Not Reported
B1 seq:	9953	B1 recd:	2007 719
City:	HOUSTON	State:	TX
Zip:	77210	Driller na:	STEPHEN SAUL
Driller id:	MWD 421	Est gpm pr:	0
Use for wa:	Test, Observation, Monitoring	Approx dep:	40
Drill meth:	AIR-ROT	Replacemen:	N
Wapid:	Not Reported	Subdivisio:	Not Reported
Section:	Not Reported	Lot:	Not Reported
Nearest to:	COLLEGE PARK	Town dista:	1
Town direc:	N	Road name:	10211 BALTIMORE AVE
Road side:	E	Road dista:	75 FT
Tax map:	18	Block:	Not Reported
Parcel:	A6979	N grid83:	150190
E grid83:	406427	Lat dec de:	39.019649
Lon dec de:	-76.925785	Issue date:	2007 712
Special fl:	Not Reported	C1 seq:	3991
C1 recd:	2007 821	Completion:	2007 8 6
Total dept:	35	Num unsucc:	0
Hydrofract:	N	Grouted:	Y
Grout type:	BC	Grout top:	2
Grout bott:	17	Casing typ:	PL
Casing dia:	2	Casing dep:	20
Casing hei:	Not Reported	Screen typ:	PL
Top screen:	20	Bottom scr:	35
Screen t 1:	Not Reported	Top scre 1:	0
Bottom s 1:	0	Screen t 2:	Not Reported
Top scre 2:	0	Bottom s 2:	0
Screen dia:	2	Flowing we:	Not Reported
Telescopin:	Not Reported	Log type:	Not Reported
Hrs pumped:	1	Pumping ra:	1
Level befo:	1	Level duri:	1
Test pump:	O	Pump insta:	N
Install pu:	Not Reported	Capacity:	0
Pump hp:	0	Column len:	0
Closed:	Not Reported	Abandoned:	Y
Abandon da:	20091215	Site id:	MD7000000519066

Map ID:	397		
Objectid:	256255	County let:	PG
Permit:	PG810859	Mgs id:	Not Reported
B1 seq:	Not Reported	B1 recd:	1985 618
City:	BELTSVILLE	State:	MD
Zip:	20705	Driller na:	D'AMIANO, ANTHONY R.
Driller id:	MWD0346	Est gpm pr:	0
Use for wa:	Test, Observation, Monitoring	Approx dep:	30
Drill meth:	AIR-ROT	Replacemen:	N
Wapid:	Not Reported	Subdivisio:	Not Reported
Section:	Not Reported	Lot:	Not Reported
Nearest to:	BELTSVILLE	Town dista:	1.3 MI
Town direc:	SW	Road name:	BALTIMORE AVE RT 1
Road side:	E	Road dista:	500 FT
Tax map:	Not Reported	Block:	Not Reported
Parcel:	Not Reported	N grid83:	150190
E grid83:	406427	Lat dec de:	39.019649
Lon dec de:	-76.925785	Issue date:	1985 618
Special fl:	Not Reported	C1 seq:	Not Reported
C1 recd:	1985 624	Completion:	1985 515
Total dept:	18	Num unsucc:	0

Hydrofract:	Not Reported	Grouted:	Y
Grout type:	BC	Grout top:	2
Grout bott:	10	Casing typ:	PL
Casing dia:	4	Casing dep:	10
Casing hei:	+02	Screen typ:	PL
Top screen:	10	Bottom scr:	18
Screen t 1:	Not Reported	Top scre 1:	0
Bottom s 1:	0	Screen t 2:	Not Reported
Top scre 2:	0	Bottom s 2:	0
Screen dia:	4	Flowing we:	Not Reported
Telescopin:	Not Reported	Log type:	Not Reported
Hrs pumped:	1	Pumping ra:	1
Level befo:	1	Level duri:	1
Test pump:	O	Pump insta:	Not Reported
Install pu:	Not Reported	Capacity:	0
Pump hp:	0	Column len:	0
Closed:	Not Reported	Abandoned:	Not Reported
Abandon da:	0	Site id:	MD7000000256255

Map ID:	397		
Objectid:	256263	County let:	PG
Permit:	PG810867	Mgs id:	Not Reported
B1 seq:	Not Reported	B1 recd:	1985 618
City:	BELTSVILLE	State:	MD
Zip:	20705	Driller na:	D'AMIANO, ANTHONY R.
Driller id:	MWD0346	Est gpm pr:	0
Use for wa:	Test, Observation, Monitoring	Approx dep:	30
Drill meth:	AIR-ROT	Replacemen:	N
Wapid:	Not Reported	Subdivisio:	Not Reported
Section:	Not Reported	Lot:	Not Reported
Nearest to:	BELTSVILLE	Town dista:	1.3 MI
Town direc:	SW	Road name:	BALTIMORE AVE
Road side:	E	Road dista:	500 FT
Tax map:	Not Reported	Block:	Not Reported
Parcel:	Not Reported	N grid83:	150190
E grid83:	406427	Lat dec de:	39.019649
Lon dec de:	-76.925785	Issue date:	1985 618
Special fl:	Not Reported	C1 seq:	Not Reported
C1 recd:	1985 624	Completion:	1985 515
Total dept:	18	Num unsucc:	0
Hydrofract:	Not Reported	Grouted:	Y
Grout type:	BC	Grout top:	2
Grout bott:	10	Casing typ:	PL
Casing dia:	4	Casing dep:	10
Casing hei:	+02	Screen typ:	PL
Top screen:	10	Bottom scr:	18
Screen t 1:	Not Reported	Top scre 1:	0
Bottom s 1:	0	Screen t 2:	Not Reported
Top scre 2:	0	Bottom s 2:	0
Screen dia:	4	Flowing we:	Not Reported
Telescopin:	Not Reported	Log type:	Not Reported
Hrs pumped:	1	Pumping ra:	1
Level befo:	1	Level duri:	1
Test pump:	O	Pump insta:	Not Reported
Install pu:	Not Reported	Capacity:	0
Pump hp:	0	Column len:	0
Closed:	Not Reported	Abandoned:	Not Reported
Abandon da:	0	Site id:	MD7000000256263

Map ID: 397

GEOCHECK VERSION 2.1
STATE DATABASE WELL INFORMATION

Objectid:	256257	County let:	PG
Permit:	PG810861	Mgs id:	Not Reported
B1 seq:	Not Reported	B1 recd:	1985 618
City:	BELTSVILLE	State:	MD
Zip:	20705	Driller na:	D'AMIANO, ANTHONY R.
Driller id:	MWD0346	Est gpm pr:	0
Use for wa:	Test, Observation, Monitoring	Approx dep:	30
Drill meth:	AIR-ROT	Replacemen:	N
Wapid:	Not Reported	Subdivisio:	Not Reported
Section:	Not Reported	Lot:	Not Reported
Nearest to:	BELTSVILLE	Town dista:	1.3 MI
Town direc:	SW	Road name:	BALTIMORE AVE RT 1
Road side:	E	Road dista:	500 FT
Tax map:	Not Reported	Block:	Not Reported
Parcel:	Not Reported	N grid83:	150190
E grid83:	406427	Lat dec de:	39.019649
Lon dec de:	-76.925785	Issue date:	1985 618
Special fl:	Not Reported	C1 seq:	Not Reported
C1 recd:	1985 624	Completion:	1985 515
Total dept:	18	Num unsucc:	0
Hydrofract:	Not Reported	Grouted:	Y
Grout type:	BC	Grout top:	2
Grout bott:	10	Casing typ:	PL
Casing dia:	4	Casing dep:	10
Casing hei:	+02	Screen typ:	PL
Top screen:	10	Bottom scr:	18
Screen t 1:	Not Reported	Top scre 1:	0
Bottom s 1:	0	Screen t 2:	Not Reported
Top scre 2:	0	Bottom s 2:	0
Screen dia:	4	Flowing we:	Not Reported
Telescopin:	Not Reported	Log type:	Not Reported
Hrs pumped:	1	Pumping ra:	1
Level befo:	1	Level duri:	1
Test pump:	O	Pump insta:	Not Reported
Install pu:	Not Reported	Capacity:	0
Pump hp:	0	Column len:	0
Closed:	Not Reported	Abandoned:	Not Reported
Abandon da:	0	Site id:	MD7000000256257

Map ID:	397		
Objectid:	256256	County let:	PG
Permit:	PG810860	Mgs id:	Not Reported
B1 seq:	Not Reported	B1 recd:	1985 618
City:	BELTSVILLE	State:	MD
Zip:	20705	Driller na:	D'AMIANO, ANTHONY R.
Driller id:	MWD0346	Est gpm pr:	0
Use for wa:	Test, Observation, Monitoring	Approx dep:	30
Drill meth:	AIR-ROT	Replacemen:	N
Wapid:	Not Reported	Subdivisio:	Not Reported
Section:	Not Reported	Lot:	Not Reported
Nearest to:	BELTSVILLE MD	Town dista:	1.3 MI
Town direc:	SW	Road name:	BALTIMORE AVE RT 1
Road side:	E	Road dista:	500 FT
Tax map:	Not Reported	Block:	Not Reported
Parcel:	Not Reported	N grid83:	150190
E grid83:	406427	Lat dec de:	39.019649
Lon dec de:	-76.925785	Issue date:	1985 618
Special fl:	Not Reported	C1 seq:	Not Reported
C1 recd:	1985 624	Completion:	1985 515
Total dept:	18	Num unsucc:	0

Hydrofract:	Not Reported	Grouted:	Y
Grout type:	BC	Grout top:	2
Grout bott:	10	Casing typ:	PL
Casing dia:	4	Casing dep:	10
Casing hei:	+02	Screen typ:	PL
Top screen:	10	Bottom scr:	18
Screen t 1:	Not Reported	Top scre 1:	0
Bottom s 1:	0	Screen t 2:	Not Reported
Top scre 2:	0	Bottom s 2:	0
Screen dia:	4	Flowing we:	Not Reported
Telescopin:	Not Reported	Log type:	Not Reported
Hrs pumped:	1	Pumping ra:	1
Level befo:	1	Level duri:	1
Test pump:	O	Pump insta:	Not Reported
Install pu:	Not Reported	Capacity:	0
Pump hp:	0	Column len:	0
Closed:	Not Reported	Abandoned:	Not Reported
Abandon da:	0	Site id:	MD7000000256256

Map ID:	397		
Objectid:	519065	County let:	Not Reported
Permit:	PG951419	Mgs id:	Not Reported
B1 seq:	9954	B1 recd:	2007 719
City:	HOUSTON	State:	TX
Zip:	77210	Driller na:	STEPHEN SAUL
Driller id:	MWD 421	Est gpm pr:	0
Use for wa:	Test, Observation, Monitoring	Approx dep:	40
Drill meth:	Not Reported	Replacemen:	N
Wapid:	Not Reported	Subdivisio:	Not Reported
Section:	Not Reported	Lot:	Not Reported
Nearest to:	COLLEGE PARK	Town dista:	1
Town direc:	N	Road name:	10211 BALTIMORE AVE
Road side:	E	Road dista:	140 FT
Tax map:	18	Block:	Not Reported
Parcel:	A6979	N grid83:	150190
E grid83:	406427	Lat dec de:	39.019649
Lon dec de:	-76.925785	Issue date:	2007 712
Special fl:	Not Reported	C1 seq:	3992
C1 recd:	2007 821	Completion:	2007 8 6
Total dept:	28	Num unsucc:	0
Hydrofract:	N	Grouted:	Y
Grout type:	BC	Grout top:	2
Grout bott:	15	Casing typ:	PL
Casing dia:	2	Casing dep:	18
Casing hei:	Not Reported	Screen typ:	PL
Top screen:	18	Bottom scr:	28
Screen t 1:	Not Reported	Top scre 1:	0
Bottom s 1:	0	Screen t 2:	Not Reported
Top scre 2:	0	Bottom s 2:	0
Screen dia:	2	Flowing we:	Not Reported
Telescopin:	Not Reported	Log type:	Not Reported
Hrs pumped:	1	Pumping ra:	1
Level befo:	1	Level duri:	1
Test pump:	O	Pump insta:	N
Install pu:	Not Reported	Capacity:	0
Pump hp:	0	Column len:	0
Closed:	Not Reported	Abandoned:	Y
Abandon da:	20091215	Site id:	MD7000000519065

Map ID: 398

GEOCHECK VERSION 2.1
STATE DATABASE WELL INFORMATION

Objectid:	370498	County let:	PG
Permit:	PG920733	Mgs id:	Not Reported
B1 seq:	6711	B1 recd:	1995 314
City:	BELTSVILLE	State:	MD
Zip:	20705	Driller na:	BRUCE H SCHLAICH
Driller id:	MGD 037	Est gpm pr:	1
Use for wa:	Test, Observation, Monitoring	Approx dep:	30
Drill meth:	BORED	Replacemen:	N
Wapid:	Not Reported	Subdivisio:	Not Reported
Section:	Not Reported	Lot:	Not Reported
Nearest to:	BELTSVILLE	Town dista:	1
Town direc:	S	Road name:	SUNNYSIDE AVE
Road side:	S	Road dista:	440 FT
Tax map:	Not Reported	Block:	Not Reported
Parcel:	Not Reported	N grid83:	150190
E grid83:	407646	Lat dec de:	39.019639
Lon dec de:	-76.911706	Issue date:	1995 320
Special fl:	Y	C1 seq:	4708
C1 recd:	1995 329	Completion:	1995 328
Total dept:	34	Num unsucc:	0
Hydrofract:	Not Reported	Grouted:	Y
Grout type:	CM	Grout top:	0
Grout bott:	21	Casing typ:	PL
Casing dia:	2	Casing dep:	24
Casing hei:	+2	Screen typ:	PL
Top screen:	24	Bottom scr:	34
Screen t 1:	Not Reported	Top scre 1:	0
Bottom s 1:	0	Screen t 2:	Not Reported
Top scre 2:	0	Bottom s 2:	0
Screen dia:	2	Flowing we:	Not Reported
Telescopin:	Not Reported	Log type:	Not Reported
Hrs pumped:	1	Pumping ra:	1
Level befo:	1	Level duri:	1
Test pump:	O	Pump insta:	N
Install pu:	Not Reported	Capacity:	0
Pump hp:	0	Column len:	0
Closed:	Not Reported	Abandoned:	Not Reported
Abandon da:	0	Site id:	MD7000000370498

Map ID:	398		
Objectid:	370500	County let:	PG
Permit:	PG920734	Mgs id:	Not Reported
B1 seq:	6709	B1 recd:	1995 314
City:	BELTSVILLE	State:	MD
Zip:	20705	Driller na:	BRUCE H SCHLAICH
Driller id:	MGD 037	Est gpm pr:	1
Use for wa:	Test, Observation, Monitoring	Approx dep:	30
Drill meth:	BORED	Replacemen:	N
Wapid:	Not Reported	Subdivisio:	Not Reported
Section:	Not Reported	Lot:	Not Reported
Nearest to:	BELTSVILLE	Town dista:	1
Town direc:	S	Road name:	SUNNYSIDE AVE
Road side:	S	Road dista:	680 FT
Tax map:	Not Reported	Block:	Not Reported
Parcel:	Not Reported	N grid83:	150190
E grid83:	407646	Lat dec de:	39.019639
Lon dec de:	-76.911706	Issue date:	1995 320
Special fl:	Y	C1 seq:	4705
C1 recd:	1995 329	Completion:	1995 324
Total dept:	30	Num unsucc:	0

Hydrofract:	Not Reported	Grouted:	Y
Grout type:	CM	Grout top:	0
Grout bott:	17	Casing typ:	PL
Casing dia:	2	Casing dep:	20
Casing hei:	+2	Screen typ:	PL
Top screen:	20	Bottom scr:	30
Screen t 1:	Not Reported	Top scre 1:	0
Bottom s 1:	0	Screen t 2:	Not Reported
Top scre 2:	0	Bottom s 2:	0
Screen dia:	2	Flowing we:	Not Reported
Telescopin:	Not Reported	Log type:	Not Reported
Hrs pumped:	1	Pumping ra:	1
Level befo:	1	Level duri:	1
Test pump:	O	Pump insta:	N
Install pu:	Not Reported	Capacity:	0
Pump hp:	0	Column len:	0
Closed:	Not Reported	Abandoned:	Not Reported
Abandon da:	0	Site id:	MD7000000370500

Map ID:	398		
Objectid:	370496	County let:	PG
Permit:	PG920731	Mgs id:	Not Reported
B1 seq:	6710	B1 recd:	1995 314
City:	BELTSVILLE	State:	MD
Zip:	20705	Driller na:	BRUCE H SCHLAICH
Driller id:	MGD 037	Est gpm pr:	1
Use for wa:	Test, Observation, Monitoring	Approx dep:	30
Drill meth:	BORED	Replacemen:	N
Wapid:	Not Reported	Subdivisio:	Not Reported
Section:	Not Reported	Lot:	Not Reported
Nearest to:	BELTSVILLE	Town dista:	1
Town direc:	S	Road name:	SUNNYSIDE AVE
Road side:	S	Road dista:	430 FT
Tax map:	Not Reported	Block:	Not Reported
Parcel:	Not Reported	N grid83:	150190
E grid83:	407646	Lat dec de:	39.019639
Lon dec de:	-76.911706	Issue date:	1995 320
Special fl:	Y	C1 seq:	4706
C1 recd:	1995 329	Completion:	1995 324
Total dept:	35	Num unsucc:	0
Hydrofract:	Not Reported	Grouted:	Y
Grout type:	CM	Grout top:	0
Grout bott:	22	Casing typ:	PL
Casing dia:	2	Casing dep:	25
Casing hei:	+2	Screen typ:	PL
Top screen:	25	Bottom scr:	35
Screen t 1:	Not Reported	Top scre 1:	0
Bottom s 1:	0	Screen t 2:	Not Reported
Top scre 2:	0	Bottom s 2:	0
Screen dia:	2	Flowing we:	Not Reported
Telescopin:	Not Reported	Log type:	Not Reported
Hrs pumped:	1	Pumping ra:	1
Level befo:	1	Level duri:	1
Test pump:	O	Pump insta:	N
Install pu:	Not Reported	Capacity:	0
Pump hp:	0	Column len:	0
Closed:	Not Reported	Abandoned:	Not Reported
Abandon da:	0	Site id:	MD7000000370496

Map ID: 398

GEOCHECK VERSION 2.1
STATE DATABASE WELL INFORMATION

Objectid:	370497	County let:	PG
Permit:	PG920732	Mgs id:	Not Reported
B1 seq:	6708	B1 recd:	1995 314
City:	BELTSVILLE	State:	MD
Zip:	20705	Driller na:	BRUCE H SCHLAICH
Driller id:	MGD 037	Est gpm pr:	1
Use for wa:	Test, Observation, Monitoring	Approx dep:	30
Drill meth:	BORED	Replacemen:	N
Wapid:	Not Reported	Subdivisio:	Not Reported
Section:	Not Reported	Lot:	Not Reported
Nearest to:	BELTSVILLE	Town dista:	1
Town direc:	S	Road name:	SUNNYSIDE AVE
Road side:	S	Road dista:	650 FT
Tax map:	Not Reported	Block:	Not Reported
Parcel:	Not Reported	N grid83:	150190
E grid83:	407646	Lat dec de:	39.019639
Lon dec de:	-76.911706	Issue date:	1995 320
Special fl:	Y	C1 seq:	4707
C1 recd:	1995 329	Completion:	1995 327
Total dept:	44	Num unsucc:	0
Hydrofract:	Not Reported	Grouted:	Y
Grout type:	CM	Grout top:	0
Grout bott:	31	Casing typ:	PL
Casing dia:	2	Casing dep:	34
Casing hei:	+2	Screen typ:	PL
Top screen:	34	Bottom scr:	44
Screen t 1:	Not Reported	Top scre 1:	0
Bottom s 1:	0	Screen t 2:	Not Reported
Top scre 2:	0	Bottom s 2:	0
Screen dia:	2	Flowing we:	Not Reported
Telescopin:	Not Reported	Log type:	Not Reported
Hrs pumped:	1	Pumping ra:	1
Level befo:	1	Level duri:	1
Test pump:	O	Pump insta:	N
Install pu:	Not Reported	Capacity:	0
Pump hp:	0	Column len:	0
Closed:	Not Reported	Abandoned:	Not Reported
Abandon da:	0	Site id:	MD7000000370497

Map ID:	399		
Objectid:	348451	County let:	PG
Permit:	PG882146	Mgs id:	Not Reported
B1 seq:	6931	B1 recd:	19911118
City:	BELTSVILLE	State:	MD
Zip:	Not Reported	Driller na:	JAMES R DAVIS
Driller id:	MWD0408	Est gpm pr:	0
Use for wa:	Test, Observation, Monitoring	Approx dep:	15
Drill meth:	BORED	Replacemen:	N
Wapid:	Not Reported	Subdivisio:	Not Reported
Section:	Not Reported	Lot:	Not Reported
Nearest to:	BELTSVILLE MD	Town dista:	0
Town direc:	SE	Road name:	SUNNYSIDE AVE
Road side:	S	Road dista:	1300FT
Tax map:	Not Reported	Block:	Not Reported
Parcel:	Not Reported	N grid83:	150190
E grid83:	407951	Lat dec de:	39.019636
Lon dec de:	-76.908186	Issue date:	19911122
Special fl:	N	C1 seq:	0295
C1 recd:	1992 131	Completion:	19911124
Total dept:	20	Num unsucc:	0

Hydrofract:	Not Reported	Grouted:	Y
Grout type:	CM	Grout top:	0
Grout bott:	6	Casing typ:	PL
Casing dia:	4	Casing dep:	10
Casing hei:	+3	Screen typ:	PL
Top screen:	10	Bottom scr:	20
Screen t 1:	Not Reported	Top scre 1:	0
Bottom s 1:	0	Screen t 2:	Not Reported
Top scre 2:	0	Bottom s 2:	0
Screen dia:	4	Flowing we:	Not Reported
Telescopin:	Not Reported	Log type:	Not Reported
Hrs pumped:	0	Pumping ra:	0
Level befo:	0	Level duri:	0
Test pump:	O	Pump insta:	N
Install pu:	Not Reported	Capacity:	0
Pump hp:	0	Column len:	0
Closed:	Not Reported	Abandoned:	Not Reported
Abandon da:	0	Site id:	MD7000000348451

Map ID:	399		
Objectid:	410434	County let:	PG
Permit:	PG941179	Mgs id:	Not Reported
B1 seq:	0811	B1 recd:	19991025
City:	BELTSVILLE	State:	MD
Zip:	20705	Driller na:	THOMAS CHEW
Driller id:	MGD 62	Est gpm pr:	0
Use for wa:	Test, Observation, Monitoring	Approx dep:	30
Drill meth:	BORED	Replacemen:	N
Wapid:	Not Reported	Subdivisio:	GREENBELT RAIL YARD
Section:	Not Reported	Lot:	Not Reported
Nearest to:	BELTSVILLE	Town dista:	1
Town direc:	S	Road name:	SUNNYSIDE AVE
Road side:	S	Road dista:	1000FT
Tax map:	Not Reported	Block:	Not Reported
Parcel:	Not Reported	N grid83:	150190
E grid83:	407951	Lat dec de:	39.019636
Lon dec de:	-76.908186	Issue date:	19991025
Special fl:	Not Reported	C1 seq:	9903
C1 recd:	199911 8	Completion:	19991025
Total dept:	25	Num unsucc:	0
Hydrofract:	N	Grouted:	Y
Grout type:	CM	Grout top:	1
Grout bott:	2	Casing typ:	PL
Casing dia:	4	Casing dep:	5
Casing hei:	Not Reported	Screen typ:	PL
Top screen:	5	Bottom scr:	25
Screen t 1:	Not Reported	Top scre 1:	0
Bottom s 1:	0	Screen t 2:	Not Reported
Top scre 2:	0	Bottom s 2:	0
Screen dia:	4	Flowing we:	Not Reported
Telescopin:	Not Reported	Log type:	Not Reported
Hrs pumped:	1	Pumping ra:	1
Level befo:	1	Level duri:	1
Test pump:	Not Reported	Pump insta:	N
Install pu:	Not Reported	Capacity:	0
Pump hp:	0	Column len:	0
Closed:	Not Reported	Abandoned:	Not Reported
Abandon da:	0	Site id:	MD7000000410434

Map ID: 400

GEOCHECK VERSION 2.1
STATE DATABASE WELL INFORMATION

Objectid:	258345	County let:	PG
Permit:	PG881255	Mgs id:	Not Reported
B1 seq:	1283	B1 recd:	1990 6 4
City:	BELTSVILLE	State:	MD
Zip:	Not Reported	Driller na:	JAMES R DAVIS
Driller id:	MWD0408	Est gpm pr:	0
Use for wa:	Test, Observation, Monitoring	Approx dep:	25
Drill meth:	BORED	Replacemen:	N
Wapid:	Not Reported	Subdivisio:	Not Reported
Section:	Not Reported	Lot:	Not Reported
Nearest to:	GREENBELT MD	Town dista:	3
Town direc:	NW	Road name:	SUNNYSIDE AVE
Road side:	S	Road dista:	1400FT
Tax map:	Not Reported	Block:	Not Reported
Parcel:	Not Reported	N grid83:	150190
E grid83:	408256	Lat dec de:	39.019634
Lon dec de:	-76.904667	Issue date:	1990 530
Special fl:	N	C1 seq:	8151
C1 recd:	19901226	Completion:	199010 8
Total dept:	9	Num unsucc:	0
Hydrofract:	Not Reported	Grouted:	Y
Grout type:	CM	Grout top:	0
Grout bott:	2	Casing typ:	PL
Casing dia:	4	Casing dep:	7
Casing hei:	+2	Screen typ:	PL
Top screen:	4	Bottom scr:	9
Screen t 1:	Not Reported	Top scre 1:	0
Bottom s 1:	0	Screen t 2:	Not Reported
Top scre 2:	0	Bottom s 2:	0
Screen dia:	4	Flowing we:	Not Reported
Telescopin:	Not Reported	Log type:	Not Reported
Hrs pumped:	1	Pumping ra:	1
Level befo:	1	Level duri:	1
Test pump:	O	Pump insta:	N
Install pu:	O	Capacity:	0
Pump hp:	0	Column len:	0
Closed:	Not Reported	Abandoned:	Not Reported
Abandon da:	0	Site id:	MD7000000258345

Map ID:	400		
Objectid:	367510	County let:	PG
Permit:	PG920140	Mgs id:	Not Reported
B1 seq:	5039	B1 recd:	1994 218
City:	BELTSVILLE	State:	MD
Zip:	20705	Driller na:	JOSEPH SCRIBELLITO
Driller id:	MWD 530	Est gpm pr:	10
Use for wa:	Test, Observation, Monitoring	Approx dep:	20
Drill meth:	JETTED	Replacemen:	N
Wapid:	Not Reported	Subdivisio:	Not Reported
Section:	Not Reported	Lot:	Not Reported
Nearest to:	BELTSVILLE	Town dista:	.25
Town direc:	S	Road name:	SUNNYSIDE AVE
Road side:	S	Road dista:	1500FT
Tax map:	Not Reported	Block:	Not Reported
Parcel:	Not Reported	N grid83:	150190
E grid83:	408256	Lat dec de:	39.019634
Lon dec de:	-76.904667	Issue date:	1994 223
Special fl:	Y	C1 seq:	5870
C1 recd:	1994 315	Completion:	1994 3 8
Total dept:	15	Num unsucc:	0

Hydrofract:	Not Reported	Grouted:	Y
Grout type:	BC	Grout top:	1
Grout bott:	3	Casing typ:	ST
Casing dia:	2	Casing dep:	12
Casing hei:	Not Reported	Screen typ:	ST
Top screen:	12	Bottom scr:	15
Screen t 1:	Not Reported	Top scre 1:	0
Bottom s 1:	0	Screen t 2:	Not Reported
Top scre 2:	0	Bottom s 2:	0
Screen dia:	2	Flowing we:	Not Reported
Telescopin:	Not Reported	Log type:	Not Reported
Hrs pumped:	0	Pumping ra:	0
Level befo:	0	Level duri:	0
Test pump:	Not Reported	Pump insta:	Not Reported
Install pu:	Not Reported	Capacity:	0
Pump hp:	0	Column len:	0
Closed:	Not Reported	Abandoned:	Y
Abandon da:	1994 520	Site id:	MD7000000367510

Map ID:	400		
Objectid:	372914	County let:	PG
Permit:	PG883222	Mgs id:	Not Reported
B1 seq:	3707	B1 recd:	1993 6 8
City:	BELTSVILLE	State:	MD
Zip:	20705	Driller na:	MICHAEL W HUBER
Driller id:	MGD 046	Est gpm pr:	0
Use for wa:	Test, Observation, Monitoring	Approx dep:	18
Drill meth:	BORED	Replacemen:	N
Wapid:	Not Reported	Subdivisio:	Not Reported
Section:	Not Reported	Lot:	Not Reported
Nearest to:	BELTSVILLE	Town dista:	Not Reported
Town direc:	S	Road name:	5729 SUNNYSIDE AVENU
Road side:	S	Road dista:	300 FT
Tax map:	Not Reported	Block:	Not Reported
Parcel:	Not Reported	N grid83:	150190
E grid83:	408256	Lat dec de:	39.019634
Lon dec de:	-76.904667	Issue date:	1993 621
Special fl:	Not Reported	C1 seq:	Not Reported
C1 recd:	0	Completion:	0
Total dept:	0	Num unsucc:	0
Hydrofract:	Not Reported	Grouted:	Not Reported
Grout type:	Not Reported	Grout top:	0
Grout bott:	0	Casing typ:	Not Reported
Casing dia:	0	Casing dep:	0
Casing hei:	Not Reported	Screen typ:	Not Reported
Top screen:	0	Bottom scr:	0
Screen t 1:	Not Reported	Top scre 1:	0
Bottom s 1:	0	Screen t 2:	Not Reported
Top scre 2:	0	Bottom s 2:	0
Screen dia:	0	Flowing we:	Not Reported
Telescopin:	Not Reported	Log type:	Not Reported
Hrs pumped:	0	Pumping ra:	0
Level befo:	0	Level duri:	0
Test pump:	Not Reported	Pump insta:	Not Reported
Install pu:	Not Reported	Capacity:	0
Pump hp:	0	Column len:	0
Closed:	Not Reported	Abandoned:	Not Reported
Abandon da:	0	Site id:	MD7000000372914

Map ID: 400

GEOCHECK VERSION 2.1
STATE DATABASE WELL INFORMATION

Objectid:	372915	County let:	PG
Permit:	PG883223	Mgs id:	Not Reported
B1 seq:	3706	B1 recd:	1993 6 8
City:	BELTSVILLE	State:	MD
Zip:	20705	Driller na:	MICHAEL W HUBER
Driller id:	MGD 046	Est gpm pr:	0
Use for wa:	Test, Observation, Monitoring	Approx dep:	18
Drill meth:	BORED	Replacemen:	N
Wapid:	Not Reported	Subdivisio:	Not Reported
Section:	Not Reported	Lot:	Not Reported
Nearest to:	BELTSVILLE	Town dista:	Not Reported
Town direc:	S	Road name:	5729 SUNNYSIDE AVENU
Road side:	S	Road dista:	300 FT
Tax map:	Not Reported	Block:	Not Reported
Parcel:	Not Reported	N grid83:	150190
E grid83:	408256	Lat dec de:	39.019634
Lon dec de:	-76.904667	Issue date:	1993 621
Special fl:	Not Reported	C1 seq:	Not Reported
C1 recd:	0	Completion:	0
Total dept:	0	Num unsucc:	0
Hydrofract:	Not Reported	Grouted:	Not Reported
Grout type:	Not Reported	Grout top:	0
Grout bott:	0	Casing typ:	Not Reported
Casing dia:	0	Casing dep:	0
Casing hei:	Not Reported	Screen typ:	Not Reported
Top screen:	0	Bottom scr:	0
Screen t 1:	Not Reported	Top scre 1:	0
Bottom s 1:	0	Screen t 2:	Not Reported
Top scre 2:	0	Bottom s 2:	0
Screen dia:	0	Flowing we:	Not Reported
Telescopin:	Not Reported	Log type:	Not Reported
Hrs pumped:	0	Pumping ra:	0
Level befo:	0	Level duri:	0
Test pump:	Not Reported	Pump insta:	Not Reported
Install pu:	Not Reported	Capacity:	0
Pump hp:	0	Column len:	0
Closed:	Not Reported	Abandoned:	Not Reported
Abandon da:	0	Site id:	MD7000000372915

Map ID:	400		
Objectid:	372912	County let:	PG
Permit:	PG883220	Mgs id:	Not Reported
B1 seq:	3709	B1 recd:	1993 6 8
City:	BELTSVILLE	State:	MD
Zip:	20705	Driller na:	MICHAEL W HUBER
Driller id:	MGD 046	Est gpm pr:	0
Use for wa:	Test, Observation, Monitoring	Approx dep:	18
Drill meth:	BORED	Replacemen:	N
Wapid:	Not Reported	Subdivisio:	Not Reported
Section:	Not Reported	Lot:	Not Reported
Nearest to:	BELTSVILLE	Town dista:	Not Reported
Town direc:	S	Road name:	5729 SUNNYSIDE AVENU
Road side:	S	Road dista:	230 FT
Tax map:	Not Reported	Block:	Not Reported
Parcel:	Not Reported	N grid83:	150190
E grid83:	408256	Lat dec de:	39.019634
Lon dec de:	-76.904667	Issue date:	1993 621
Special fl:	Not Reported	C1 seq:	Not Reported
C1 recd:	0	Completion:	0
Total dept:	0	Num unsucc:	0

Hydrofract:	Not Reported	Grouted:	Not Reported
Grout type:	Not Reported	Grout top:	0
Grout bott:	0	Casing typ:	Not Reported
Casing dia:	0	Casing dep:	0
Casing hei:	Not Reported	Screen typ:	Not Reported
Top screen:	0	Bottom scr:	0
Screen t 1:	Not Reported	Top scre 1:	0
Bottom s 1:	0	Screen t 2:	Not Reported
Top scre 2:	0	Bottom s 2:	0
Screen dia:	0	Flowing we:	Not Reported
Telescopin:	Not Reported	Log type:	Not Reported
Hrs pumped:	0	Pumping ra:	0
Level befo:	0	Level duri:	0
Test pump:	Not Reported	Pump insta:	Not Reported
Install pu:	Not Reported	Capacity:	0
Pump hp:	0	Column len:	0
Closed:	Not Reported	Abandoned:	Not Reported
Abandon da:	0	Site id:	MD7000000372912

Map ID:	400		
Objectid:	370476	County let:	PG
Permit:	PG920753	Mgs id:	Not Reported
B1 seq:	5054	B1 recd:	1995 4 7
City:	BELTSVILLE	State:	MD
Zip:	Not Reported	Driller na:	JOSEPH SCRIBELLITO
Driller id:	MWD 530	Est gpm pr:	0
Use for wa:	Test, Observation, Monitoring	Approx dep:	44
Drill meth:	BORED	Replacemen:	Y
Wapid:	Not Reported	Subdivisio:	Not Reported
Section:	Not Reported	Lot:	Not Reported
Nearest to:	BELTSVILLE	Town dista:	.25
Town direc:	S	Road name:	SUNNYSIDE AVE
Road side:	S	Road dista:	.5 MI
Tax map:	Not Reported	Block:	Not Reported
Parcel:	Not Reported	N grid83:	150190
E grid83:	408256	Lat dec de:	39.019634
Lon dec de:	-76.904667	Issue date:	1995 411
Special fl:	Not Reported	C1 seq:	4722
C1 recd:	1995 421	Completion:	1995 412
Total dept:	44	Num unsucc:	0
Hydrofract:	Not Reported	Grouted:	Y
Grout type:	CM	Grout top:	0
Grout bott:	19	Casing typ:	PL
Casing dia:	4	Casing dep:	29
Casing hei:	Not Reported	Screen typ:	PL
Top screen:	29	Bottom scr:	44
Screen t 1:	Not Reported	Top scre 1:	0
Bottom s 1:	0	Screen t 2:	Not Reported
Top scre 2:	0	Bottom s 2:	0
Screen dia:	4	Flowing we:	Not Reported
Telescopin:	Not Reported	Log type:	Not Reported
Hrs pumped:	0	Pumping ra:	0
Level befo:	0	Level duri:	0
Test pump:	Not Reported	Pump insta:	N
Install pu:	Not Reported	Capacity:	0
Pump hp:	0	Column len:	0
Closed:	Not Reported	Abandoned:	Not Reported
Abandon da:	0	Site id:	MD7000000370476

Map ID: 400

GEOCHECK VERSION 2.1
STATE DATABASE WELL INFORMATION

Objectid:	372910	County let:	PG
Permit:	PG883224	Mgs id:	Not Reported
B1 seq:	3705	B1 recd:	1993 6 8
City:	BELTSVILLE	State:	MD
Zip:	20705	Driller na:	MICHAEL W HUBER
Driller id:	MGD 046	Est gpm pr:	0
Use for wa:	Test, Observation, Monitoring	Approx dep:	18
Drill meth:	BORED	Replacemen:	N
Wapid:	Not Reported	Subdivisio:	Not Reported
Section:	Not Reported	Lot:	Not Reported
Nearest to:	BELTSVILLE	Town dista:	Not Reported
Town direc:	S	Road name:	5729 SUNNYSIDE AVENU
Road side:	S	Road dista:	260 FT
Tax map:	Not Reported	Block:	Not Reported
Parcel:	Not Reported	N grid83:	150190
E grid83:	408256	Lat dec de:	39.019634
Lon dec de:	-76.904667	Issue date:	1993 621
Special fl:	Not Reported	C1 seq:	Not Reported
C1 recd:	0	Completion:	0
Total dept:	0	Num unsucc:	0
Hydrofract:	Not Reported	Grouted:	Not Reported
Grout type:	Not Reported	Grout top:	0
Grout bott:	0	Casing typ:	Not Reported
Casing dia:	0	Casing dep:	0
Casing hei:	Not Reported	Screen typ:	Not Reported
Top screen:	0	Bottom scr:	0
Screen t 1:	Not Reported	Top scre 1:	0
Bottom s 1:	0	Screen t 2:	Not Reported
Top scre 2:	0	Bottom s 2:	0
Screen dia:	0	Flowing we:	Not Reported
Telescopin:	Not Reported	Log type:	Not Reported
Hrs pumped:	0	Pumping ra:	0
Level befo:	0	Level duri:	0
Test pump:	Not Reported	Pump insta:	Not Reported
Install pu:	Not Reported	Capacity:	0
Pump hp:	0	Column len:	0
Closed:	Not Reported	Abandoned:	Not Reported
Abandon da:	0	Site id:	MD7000000372910

Map ID:	400		
Objectid:	258346	County let:	PG
Permit:	PG881256	Mgs id:	Not Reported
B1 seq:	1284	B1 recd:	1990 6 4
City:	BELTSVILLE	State:	MD
Zip:	Not Reported	Driller na:	JAMES R DAVIS
Driller id:	MWD0408	Est gpm pr:	0
Use for wa:	Test, Observation, Monitoring	Approx dep:	25
Drill meth:	BORED	Replacemen:	N
Wapid:	Not Reported	Subdivisio:	Not Reported
Section:	Not Reported	Lot:	Not Reported
Nearest to:	GREENBELT MD	Town dista:	3
Town direc:	NW	Road name:	SUNNYSIDE
Road side:	S	Road dista:	1500FT
Tax map:	Not Reported	Block:	Not Reported
Parcel:	Not Reported	N grid83:	150190
E grid83:	408256	Lat dec de:	39.019634
Lon dec de:	-76.904667	Issue date:	1990 530
Special fl:	N	C1 seq:	8822
C1 recd:	19901226	Completion:	199010 9
Total dept:	9	Num unsucc:	0

Hydrofract:	Not Reported	Grouted:	Y
Grout type:	CM	Grout top:	0
Grout bott:	1	Casing typ:	PL
Casing dia:	4	Casing dep:	7
Casing hei:	+2	Screen typ:	PL
Top screen:	4	Bottom scr:	9
Screen t 1:	Not Reported	Top scre 1:	0
Bottom s 1:	0	Screen t 2:	Not Reported
Top scre 2:	0	Bottom s 2:	0
Screen dia:	4	Flowing we:	Not Reported
Telescopin:	Not Reported	Log type:	Not Reported
Hrs pumped:	1	Pumping ra:	1
Level befo:	1	Level duri:	1
Test pump:	O	Pump insta:	N
Install pu:	O	Capacity:	0
Pump hp:	0	Column len:	0
Closed:	Not Reported	Abandoned:	Not Reported
Abandon da:	0	Site id:	MD7000000258346

Map ID:	400		
Objectid:	348041	County let:	PG
Permit:	PG882709	Mgs id:	Not Reported
B1 seq:	8265	B1 recd:	1992 824
City:	BELTSVILLE	State:	MD
Zip:	20705	Driller na:	J. A. PADGETT
Driller id:	MWD0377	Est gpm pr:	0
Use for wa:	Test, Observation, Monitoring	Approx dep:	40
Drill meth:	BORED	Replacemen:	N
Wapid:	Not Reported	Subdivisio:	USDA-ARC
Section:	Not Reported	Lot:	Not Reported
Nearest to:	BELTSVILLE	Town dista:	0
Town direc:	T	Road name:	SUNNYSIDE AVE.
Road side:	S	Road dista:	1725FT
Tax map:	Not Reported	Block:	Not Reported
Parcel:	Not Reported	N grid83:	150190
E grid83:	408256	Lat dec de:	39.019634
Lon dec de:	-76.904667	Issue date:	1992 821
Special fl:	N	C1 seq:	3457
C1 recd:	19921014	Completion:	1992 9 1
Total dept:	42	Num unsucc:	0
Hydrofract:	Not Reported	Grouted:	Y
Grout type:	CM	Grout top:	0
Grout bott:	25	Casing typ:	PL
Casing dia:	4	Casing dep:	27
Casing hei:	+1	Screen typ:	PL
Top screen:	27	Bottom scr:	42
Screen t 1:	Not Reported	Top scre 1:	0
Bottom s 1:	0	Screen t 2:	Not Reported
Top scre 2:	0	Bottom s 2:	0
Screen dia:	4	Flowing we:	Not Reported
Telescopin:	Not Reported	Log type:	Not Reported
Hrs pumped:	0	Pumping ra:	0
Level befo:	0	Level duri:	0
Test pump:	Not Reported	Pump insta:	N
Install pu:	Not Reported	Capacity:	0
Pump hp:	0	Column len:	0
Closed:	Not Reported	Abandoned:	Not Reported
Abandon da:	0	Site id:	MD7000000348041

Map ID: 400

GEOCHECK VERSION 2.1
STATE DATABASE WELL INFORMATION

Objectid:	348042	County let:	PG
Permit:	PG882710	Mgs id:	Not Reported
B1 seq:	8266	B1 recd:	1992 824
City:	BELTSVILLE	State:	MD
Zip:	20705	Driller na:	J. A. PADGETT
Driller id:	MWD0377	Est gpm pr:	0
Use for wa:	Test, Observation, Monitoring	Approx dep:	40
Drill meth:	BORED	Replacemen:	N
Wapid:	Not Reported	Subdivisio:	USDA-ARC
Section:	Not Reported	Lot:	Not Reported
Nearest to:	BELTSVILLE	Town dista:	0
Town direc:	T	Road name:	SUNNYSIDE AVE.
Road side:	S	Road dista:	1470FT
Tax map:	Not Reported	Block:	Not Reported
Parcel:	Not Reported	N grid83:	150190
E grid83:	408256	Lat dec de:	39.019634
Lon dec de:	-76.904667	Issue date:	1992 821
Special fl:	N	C1 seq:	3456
C1 recd:	19921014	Completion:	1992 828
Total dept:	39	Num unsucc:	0
Hydrofract:	Not Reported	Grouted:	Y
Grout type:	CM	Grout top:	0
Grout bott:	22	Casing typ:	PL
Casing dia:	4	Casing dep:	24
Casing hei:	0	Screen typ:	PL
Top screen:	24	Bottom scr:	39
Screen t 1:	Not Reported	Top scre 1:	0
Bottom s 1:	0	Screen t 2:	Not Reported
Top scre 2:	0	Bottom s 2:	0
Screen dia:	4	Flowing we:	Not Reported
Telescopin:	Not Reported	Log type:	Not Reported
Hrs pumped:	0	Pumping ra:	0
Level befo:	0	Level duri:	0
Test pump:	Not Reported	Pump insta:	N
Install pu:	Not Reported	Capacity:	0
Pump hp:	0	Column len:	0
Closed:	Not Reported	Abandoned:	Not Reported
Abandon da:	0	Site id:	MD7000000348042

Map ID:	400		
Objectid:	372916	County let:	PG
Permit:	PG883217	Mgs id:	Not Reported
B1 seq:	3712	B1 recd:	1993 6 8
City:	BELTSVILLE	State:	MD
Zip:	20705	Driller na:	MICHAEL W HUBER
Driller id:	MGD 046	Est gpm pr:	0
Use for wa:	Test, Observation, Monitoring	Approx dep:	18
Drill meth:	BORED	Replacemen:	N
Wapid:	Not Reported	Subdivisio:	Not Reported
Section:	Not Reported	Lot:	Not Reported
Nearest to:	BELTSVILLE	Town dista:	Not Reported
Town direc:	S	Road name:	5729 SUNNYSIDE AVENU
Road side:	S	Road dista:	160 FT
Tax map:	Not Reported	Block:	Not Reported
Parcel:	Not Reported	N grid83:	150190
E grid83:	408256	Lat dec de:	39.019634
Lon dec de:	-76.904667	Issue date:	1993 621
Special fl:	Not Reported	C1 seq:	Not Reported
C1 recd:	0	Completion:	0
Total dept:	0	Num unsucc:	0

Hydrofract:	Not Reported	Grouted:	Not Reported
Grout type:	Not Reported	Grout top:	0
Grout bott:	0	Casing typ:	Not Reported
Casing dia:	0	Casing dep:	0
Casing hei:	Not Reported	Screen typ:	Not Reported
Top screen:	0	Bottom scr:	0
Screen t 1:	Not Reported	Top scre 1:	0
Bottom s 1:	0	Screen t 2:	Not Reported
Top scre 2:	0	Bottom s 2:	0
Screen dia:	0	Flowing we:	Not Reported
Telescopin:	Not Reported	Log type:	Not Reported
Hrs pumped:	0	Pumping ra:	0
Level befo:	0	Level duri:	0
Test pump:	Not Reported	Pump insta:	Not Reported
Install pu:	Not Reported	Capacity:	0
Pump hp:	0	Column len:	0
Closed:	Not Reported	Abandoned:	Not Reported
Abandon da:	0	Site id:	MD7000000372916

Map ID:	400		
Objectid:	258347	County let:	PG
Permit:	PG881257	Mgs id:	Not Reported
B1 seq:	1285	B1 recd:	1990 6 4
City:	BELTSVILLE	State:	MD
Zip:	Not Reported	Driller na:	JAMES R DAVIS
Driller id:	MWD0408	Est gpm pr:	0
Use for wa:	Test, Observation, Monitoring	Approx dep:	25
Drill meth:	BORED	Replacemen:	N
Wapid:	Not Reported	Subdivisio:	Not Reported
Section:	Not Reported	Lot:	Not Reported
Nearest to:	GREENBELT MD	Town dista:	3
Town direc:	NW	Road name:	SUNNYSIDE
Road side:	S	Road dista:	1600FT
Tax map:	Not Reported	Block:	Not Reported
Parcel:	Not Reported	N grid83:	150190
E grid83:	408256	Lat dec de:	39.019634
Lon dec de:	-76.904667	Issue date:	1990 530
Special fl:	N	C1 seq:	9000
C1 recd:	19901226	Completion:	199010 9
Total dept:	12	Num unsucc:	0
Hydrofract:	Not Reported	Grouted:	Y
Grout type:	CM	Grout top:	0
Grout bott:	3	Casing typ:	PL
Casing dia:	4	Casing dep:	7
Casing hei:	+2	Screen typ:	PL
Top screen:	7	Bottom scr:	12
Screen t 1:	Not Reported	Top scre 1:	0
Bottom s 1:	0	Screen t 2:	Not Reported
Top scre 2:	0	Bottom s 2:	0
Screen dia:	4	Flowing we:	Not Reported
Telescopin:	Not Reported	Log type:	Not Reported
Hrs pumped:	1	Pumping ra:	1
Level befo:	1	Level duri:	1
Test pump:	O	Pump insta:	N
Install pu:	O	Capacity:	0
Pump hp:	0	Column len:	0
Closed:	Not Reported	Abandoned:	Not Reported
Abandon da:	0	Site id:	MD7000000258347

Map ID: 400

GEOCHECK VERSION 2.1
STATE DATABASE WELL INFORMATION

Objectid:	372911	County let:	PG
Permit:	PG883225	Mgs id:	Not Reported
B1 seq:	3704	B1 recd:	1993 6 8
City:	BELTSVILLE	State:	MD
Zip:	20705	Driller na:	MICHAEL W HUBER
Driller id:	MGD 046	Est gpm pr:	0
Use for wa:	Test, Observation, Monitoring	Approx dep:	18
Drill meth:	BORED	Replacemen:	N
Wapid:	Not Reported	Subdivisio:	Not Reported
Section:	Not Reported	Lot:	Not Reported
Nearest to:	BELTSVILLE	Town dista:	Not Reported
Town direc:	S	Road name:	5729 SUNNYSIDE AVENU
Road side:	S	Road dista:	230 FT
Tax map:	Not Reported	Block:	Not Reported
Parcel:	Not Reported	N grid83:	150190
E grid83:	408256	Lat dec de:	39.019634
Lon dec de:	-76.904667	Issue date:	1993 621
Special fl:	Not Reported	C1 seq:	Not Reported
C1 recd:	0	Completion:	0
Total dept:	0	Num unsucc:	0
Hydrofract:	Not Reported	Grouted:	Not Reported
Grout type:	Not Reported	Grout top:	0
Grout bott:	0	Casing typ:	Not Reported
Casing dia:	0	Casing dep:	0
Casing hei:	Not Reported	Screen typ:	Not Reported
Top screen:	0	Bottom scr:	0
Screen t 1:	Not Reported	Top scre 1:	0
Bottom s 1:	0	Screen t 2:	Not Reported
Top scre 2:	0	Bottom s 2:	0
Screen dia:	0	Flowing we:	Not Reported
Telescopin:	Not Reported	Log type:	Not Reported
Hrs pumped:	0	Pumping ra:	0
Level befo:	0	Level duri:	0
Test pump:	Not Reported	Pump insta:	Not Reported
Install pu:	Not Reported	Capacity:	0
Pump hp:	0	Column len:	0
Closed:	Not Reported	Abandoned:	Not Reported
Abandon da:	0	Site id:	MD7000000372911

Map ID:	400		
Objectid:	348040	County let:	PG
Permit:	PG882708	Mgs id:	Not Reported
B1 seq:	8264	B1 recd:	1992 824
City:	BELTSVILLE	State:	MD
Zip:	20705	Driller na:	J. A. PADGETT
Driller id:	MWD0377	Est gpm pr:	0
Use for wa:	Test, Observation, Monitoring	Approx dep:	40
Drill meth:	BORED	Replacemen:	N
Wapid:	Not Reported	Subdivisio:	USDA-ARC
Section:	Not Reported	Lot:	Not Reported
Nearest to:	BELTSVILLE	Town dista:	0
Town direc:	T	Road name:	SUNNYSIDE AVENUE
Road side:	S	Road dista:	1870FT
Tax map:	Not Reported	Block:	Not Reported
Parcel:	Not Reported	N grid83:	150190
E grid83:	408256	Lat dec de:	39.019634
Lon dec de:	-76.904667	Issue date:	1992 821
Special fl:	N	C1 seq:	3458
C1 recd:	19921014	Completion:	1992 9 3
Total dept:	43	Num unsucc:	0

Hydrofract:	Not Reported	Grouted:	Y
Grout type:	CM	Grout top:	0
Grout bott:	26	Casing typ:	PL
Casing dia:	4	Casing dep:	28
Casing hei:	+1	Screen typ:	PL
Top screen:	28	Bottom scr:	43
Screen t 1:	Not Reported	Top scre 1:	0
Bottom s 1:	0	Screen t 2:	Not Reported
Top scre 2:	0	Bottom s 2:	0
Screen dia:	4	Flowing we:	Not Reported
Telescopin:	Not Reported	Log type:	Not Reported
Hrs pumped:	0	Pumping ra:	0
Level befo:	0	Level duri:	0
Test pump:	Not Reported	Pump insta:	N
Install pu:	Not Reported	Capacity:	0
Pump hp:	0	Column len:	0
Closed:	Not Reported	Abandoned:	Not Reported
Abandon da:	0	Site id:	MD7000000348040

Map ID:	400		
Objectid:	372918	County let:	PG
Permit:	PG883219	Mgs id:	Not Reported
B1 seq:	3710	B1 recd:	1993 6 8
City:	BELTSVILLE	State:	MD
Zip:	20705	Driller na:	MICHAEL W HUBER
Driller id:	MGD 046	Est gpm pr:	0
Use for wa:	Test, Observation, Monitoring	Approx dep:	18
Drill meth:	BORED	Replacemen:	N
Wapid:	Not Reported	Subdivisio:	Not Reported
Section:	Not Reported	Lot:	Not Reported
Nearest to:	BELTSVILLE	Town dista:	Not Reported
Town direc:	S	Road name:	5729 SUNNYSIDE AVENU
Road side:	S	Road dista:	200 FT
Tax map:	Not Reported	Block:	Not Reported
Parcel:	Not Reported	N grid83:	150190
E grid83:	408256	Lat dec de:	39.019634
Lon dec de:	-76.904667	Issue date:	1993 621
Special fl:	Not Reported	C1 seq:	Not Reported
C1 recd:	0	Completion:	0
Total dept:	0	Num unsucc:	0
Hydrofract:	Not Reported	Grouted:	Not Reported
Grout type:	Not Reported	Grout top:	0
Grout bott:	0	Casing typ:	Not Reported
Casing dia:	0	Casing dep:	0
Casing hei:	Not Reported	Screen typ:	Not Reported
Top screen:	0	Bottom scr:	0
Screen t 1:	Not Reported	Top scre 1:	0
Bottom s 1:	0	Screen t 2:	Not Reported
Top scre 2:	0	Bottom s 2:	0
Screen dia:	0	Flowing we:	Not Reported
Telescopin:	Not Reported	Log type:	Not Reported
Hrs pumped:	0	Pumping ra:	0
Level befo:	0	Level duri:	0
Test pump:	Not Reported	Pump insta:	Not Reported
Install pu:	Not Reported	Capacity:	0
Pump hp:	0	Column len:	0
Closed:	Not Reported	Abandoned:	Not Reported
Abandon da:	0	Site id:	MD7000000372918

Map ID: 400

GEOCHECK VERSION 2.1
STATE DATABASE WELL INFORMATION

Objectid:	372917	County let:	PG
Permit:	PG883218	Mgs id:	Not Reported
B1 seq:	3711	B1 recd:	1993 6 8
City:	BELTSVILLE	State:	MD
Zip:	20705	Driller na:	MICHAEL W HUBER
Driller id:	MGD 046	Est gpm pr:	0
Use for wa:	Test, Observation, Monitoring	Approx dep:	18
Drill meth:	BORED	Replacemen:	N
Wapid:	Not Reported	Subdivisio:	Not Reported
Section:	Not Reported	Lot:	Not Reported
Nearest to:	BELTSVILLE	Town dista:	Not Reported
Town direc:	S	Road name:	5729 SUNNYSIDE AVENU
Road side:	S	Road dista:	180 FT
Tax map:	Not Reported	Block:	Not Reported
Parcel:	Not Reported	N grid83:	150190
E grid83:	408256	Lat dec de:	39.019634
Lon dec de:	-76.904667	Issue date:	1993 621
Special fl:	Not Reported	C1 seq:	Not Reported
C1 recd:	0	Completion:	0
Total dept:	0	Num unsucc:	0
Hydrofract:	Not Reported	Grouted:	Not Reported
Grout type:	Not Reported	Grout top:	0
Grout bott:	0	Casing typ:	Not Reported
Casing dia:	0	Casing dep:	0
Casing hei:	Not Reported	Screen typ:	Not Reported
Top screen:	0	Bottom scr:	0
Screen t 1:	Not Reported	Top scre 1:	0
Bottom s 1:	0	Screen t 2:	Not Reported
Top scre 2:	0	Bottom s 2:	0
Screen dia:	0	Flowing we:	Not Reported
Telescopin:	Not Reported	Log type:	Not Reported
Hrs pumped:	0	Pumping ra:	0
Level befo:	0	Level duri:	0
Test pump:	Not Reported	Pump insta:	Not Reported
Install pu:	Not Reported	Capacity:	0
Pump hp:	0	Column len:	0
Closed:	Not Reported	Abandoned:	Not Reported
Abandon da:	0	Site id:	MD7000000372917

Map ID:	400		
Objectid:	372913	County let:	PG
Permit:	PG883221	Mgs id:	Not Reported
B1 seq:	3706	B1 recd:	1993 6 8
City:	BELTSVILLE	State:	MD
Zip:	20705	Driller na:	MICHAEL W HUBER
Driller id:	MGD 046	Est gpm pr:	0
Use for wa:	Test, Observation, Monitoring	Approx dep:	18
Drill meth:	BORED	Replacemen:	N
Wapid:	Not Reported	Subdivisio:	Not Reported
Section:	Not Reported	Lot:	Not Reported
Nearest to:	BELTSVILLE	Town dista:	Not Reported
Town direc:	S	Road name:	5729 SUNNYSIDE AVENU
Road side:	S	Road dista:	260 FT
Tax map:	Not Reported	Block:	Not Reported
Parcel:	Not Reported	N grid83:	150190
E grid83:	408256	Lat dec de:	39.019634
Lon dec de:	-76.904667	Issue date:	1993 621
Special fl:	Not Reported	C1 seq:	Not Reported
C1 recd:	0	Completion:	0
Total dept:	0	Num unsucc:	0

Hydrofract:	Not Reported	Grouted:	Not Reported
Grout type:	Not Reported	Grout top:	0
Grout bott:	0	Casing typ:	Not Reported
Casing dia:	0	Casing dep:	0
Casing hei:	Not Reported	Screen typ:	Not Reported
Top screen:	0	Bottom scr:	0
Screen t 1:	Not Reported	Top scre 1:	0
Bottom s 1:	0	Screen t 2:	Not Reported
Top scre 2:	0	Bottom s 2:	0
Screen dia:	0	Flowing we:	Not Reported
Telescopin:	Not Reported	Log type:	Not Reported
Hrs pumped:	0	Pumping ra:	0
Level befo:	0	Level duri:	0
Test pump:	Not Reported	Pump insta:	Not Reported
Install pu:	Not Reported	Capacity:	0
Pump hp:	0	Column len:	0
Closed:	Not Reported	Abandoned:	Not Reported
Abandon da:	0	Site id:	MD7000000372913

Map ID:	400		
Objectid:	372923	County let:	PG
Permit:	PG883215	Mgs id:	Not Reported
B1 seq:	3715	B1 recd:	1993 6 8
City:	BELTSVILLE	State:	MD
Zip:	20705	Driller na:	MICHAEL W HUBER
Driller id:	MGD 046	Est gpm pr:	0
Use for wa:	Test, Observation, Monitoring	Approx dep:	18
Drill meth:	BORED	Replacemen:	N
Wapid:	Not Reported	Subdivisio:	Not Reported
Section:	Not Reported	Lot:	Not Reported
Nearest to:	BELTSVILLE	Town dista:	Not Reported
Town direc:	S	Road name:	5729 SUNNYSIDE AVENU
Road side:	S	Road dista:	120 FT
Tax map:	Not Reported	Block:	Not Reported
Parcel:	Not Reported	N grid83:	150190
E grid83:	408256	Lat dec de:	39.019634
Lon dec de:	-76.904667	Issue date:	1993 621
Special fl:	Not Reported	C1 seq:	Not Reported
C1 recd:	0	Completion:	0
Total dept:	0	Num unsucc:	0
Hydrofract:	Not Reported	Grouted:	Not Reported
Grout type:	Not Reported	Grout top:	0
Grout bott:	0	Casing typ:	Not Reported
Casing dia:	0	Casing dep:	0
Casing hei:	Not Reported	Screen typ:	Not Reported
Top screen:	0	Bottom scr:	0
Screen t 1:	Not Reported	Top scre 1:	0
Bottom s 1:	0	Screen t 2:	Not Reported
Top scre 2:	0	Bottom s 2:	0
Screen dia:	0	Flowing we:	Not Reported
Telescopin:	Not Reported	Log type:	Not Reported
Hrs pumped:	0	Pumping ra:	0
Level befo:	0	Level duri:	0
Test pump:	Not Reported	Pump insta:	Not Reported
Install pu:	Not Reported	Capacity:	0
Pump hp:	0	Column len:	0
Closed:	Not Reported	Abandoned:	Not Reported
Abandon da:	0	Site id:	MD7000000372923

Map ID: 400

GEOCHECK VERSION 2.1
STATE DATABASE WELL INFORMATION

Objectid:	372922	County let:	PG
Permit:	PG883214	Mgs id:	Not Reported
B1 seq:	3716	B1 recd:	1993 6 8
City:	BELTSVILLE	State:	MD
Zip:	20705	Driller na:	MICHAEL W HUBER
Driller id:	MGD 046	Est gpm pr:	0
Use for wa:	Test, Observation, Monitoring	Approx dep:	18
Drill meth:	BORED	Replacemen:	N
Wapid:	Not Reported	Subdivisio:	Not Reported
Section:	Not Reported	Lot:	Not Reported
Nearest to:	BELTSVILLE	Town dista:	Not Reported
Town direc:	S	Road name:	5729 SUNNYSIDE AVENU
Road side:	S	Road dista:	100 FT
Tax map:	Not Reported	Block:	Not Reported
Parcel:	Not Reported	N grid83:	150190
E grid83:	408256	Lat dec de:	39.019634
Lon dec de:	-76.904667	Issue date:	1993 621
Special fl:	Not Reported	C1 seq:	Not Reported
C1 recd:	0	Completion:	0
Total dept:	0	Num unsucc:	0
Hydrofract:	Not Reported	Grouted:	Not Reported
Grout type:	Not Reported	Grout top:	0
Grout bott:	0	Casing typ:	Not Reported
Casing dia:	0	Casing dep:	0
Casing hei:	Not Reported	Screen typ:	Not Reported
Top screen:	0	Bottom scr:	0
Screen t 1:	Not Reported	Top scre 1:	0
Bottom s 1:	0	Screen t 2:	Not Reported
Top scre 2:	0	Bottom s 2:	0
Screen dia:	0	Flowing we:	Not Reported
Telescopin:	Not Reported	Log type:	Not Reported
Hrs pumped:	0	Pumping ra:	0
Level befo:	0	Level duri:	0
Test pump:	Not Reported	Pump insta:	Not Reported
Install pu:	Not Reported	Capacity:	0
Pump hp:	0	Column len:	0
Closed:	Not Reported	Abandoned:	Not Reported
Abandon da:	0	Site id:	MD7000000372922

Map ID:	400		
Objectid:	348039	County let:	PG
Permit:	PG882707	Mgs id:	Not Reported
B1 seq:	8263	B1 recd:	1992 824
City:	BELTSVILLE	State:	MD
Zip:	20705	Driller na:	J. A. PADGETT
Driller id:	MWD0377	Est gpm pr:	0
Use for wa:	Test, Observation, Monitoring	Approx dep:	40
Drill meth:	BORED	Replacemen:	N
Wapid:	Not Reported	Subdivisio:	USDA-ARC
Section:	Not Reported	Lot:	Not Reported
Nearest to:	BELTSVILLE	Town dista:	0
Town direc:	T	Road name:	SUNNYSIDE AVENUE
Road side:	S	Road dista:	835 FT
Tax map:	Not Reported	Block:	Not Reported
Parcel:	Not Reported	N grid83:	150190
E grid83:	408256	Lat dec de:	39.019634
Lon dec de:	-76.904667	Issue date:	1992 821
Special fl:	N	C1 seq:	3459
C1 recd:	19921014	Completion:	1992 826
Total dept:	42	Num unsucc:	0

Hydrofract:	Not Reported	Grouted:	Y
Grout type:	CM	Grout top:	0
Grout bott:	24	Casing typ:	PL
Casing dia:	4	Casing dep:	27
Casing hei:	+1	Screen typ:	PL
Top screen:	27	Bottom scr:	42
Screen t 1:	Not Reported	Top scre 1:	0
Bottom s 1:	0	Screen t 2:	Not Reported
Top scre 2:	0	Bottom s 2:	0
Screen dia:	4	Flowing we:	Not Reported
Telescopin:	Not Reported	Log type:	Not Reported
Hrs pumped:	0	Pumping ra:	0
Level befo:	0	Level duri:	0
Test pump:	Not Reported	Pump insta:	N
Install pu:	Not Reported	Capacity:	0
Pump hp:	0	Column len:	0
Closed:	Not Reported	Abandoned:	Not Reported
Abandon da:	0	Site id:	MD7000000348039

Map ID:	400		
Objectid:	372924	County let:	PG
Permit:	PG883216	Mgs id:	Not Reported
B1 seq:	3713	B1 recd:	1993 6 8
City:	BELTSVILLE	State:	MD
Zip:	20705	Driller na:	MICHAEL W HUBER
Driller id:	MGD 046	Est gpm pr:	0
Use for wa:	Test, Observation, Monitoring	Approx dep:	18
Drill meth:	BORED	Replacemen:	N
Wapid:	Not Reported	Subdivisio:	Not Reported
Section:	Not Reported	Lot:	Not Reported
Nearest to:	BELTSVILLE	Town dista:	Not Reported
Town direc:	S	Road name:	5729 SUNNYSIDE AVENU
Road side:	S	Road dista:	150 FT
Tax map:	Not Reported	Block:	Not Reported
Parcel:	Not Reported	N grid83:	150190
E grid83:	408256	Lat dec de:	39.019634
Lon dec de:	-76.904667	Issue date:	1993 621
Special fl:	Not Reported	C1 seq:	Not Reported
C1 recd:	0	Completion:	0
Total dept:	0	Num unsucc:	0
Hydrofract:	Not Reported	Grouted:	Not Reported
Grout type:	Not Reported	Grout top:	0
Grout bott:	0	Casing typ:	Not Reported
Casing dia:	0	Casing dep:	0
Casing hei:	Not Reported	Screen typ:	Not Reported
Top screen:	0	Bottom scr:	0
Screen t 1:	Not Reported	Top scre 1:	0
Bottom s 1:	0	Screen t 2:	Not Reported
Top scre 2:	0	Bottom s 2:	0
Screen dia:	0	Flowing we:	Not Reported
Telescopin:	Not Reported	Log type:	Not Reported
Hrs pumped:	0	Pumping ra:	0
Level befo:	0	Level duri:	0
Test pump:	Not Reported	Pump insta:	Not Reported
Install pu:	Not Reported	Capacity:	0
Pump hp:	0	Column len:	0
Closed:	Not Reported	Abandoned:	Not Reported
Abandon da:	0	Site id:	MD7000000372924

Map ID: 401

GEOCHECK VERSION 2.1
STATE DATABASE WELL INFORMATION

Objectid:	410301	County let:	PG
Permit:	PG940683	Mgs id:	Not Reported
B1 seq:	1723	B1 recd:	1998 521
City:	BELTSVILLE	State:	MD
Zip:	20705	Driller na:	J A PADGETT JR
Driller id:	MGD 36	Est gpm pr:	0
Use for wa:	Test, Observation, Monitoring	Approx dep:	200
Drill meth:	ROTARY	Replacemen:	N
Wapid:	Not Reported	Subdivisio:	Not Reported
Section:	Not Reported	Lot:	Not Reported
Nearest to:	BELTSVILLE	Town dista:	1
Town direc:	S	Road name:	SUNNYSIDE AVE
Road side:	S	Road dista:	1500FT
Tax map:	Not Reported	Block:	Not Reported
Parcel:	Not Reported	N grid83:	150190
E grid83:	408561	Lat dec de:	39.019631
Lon dec de:	-76.901147	Issue date:	1998 518
Special fl:	Not Reported	C1 seq:	9683
C1 recd:	1998 824	Completion:	1998 626
Total dept:	140	Num unsucc:	0
Hydrofract:	N	Grouted:	Y
Grout type:	CM	Grout top:	0
Grout bott:	20	Casing typ:	PL
Casing dia:	1	Casing dep:	120
Casing hei:	+2	Screen typ:	PL
Top screen:	120	Bottom scr:	140
Screen t 1:	PL	Top scre 1:	69
Bottom s 1:	89	Screen t 2:	PL
Top scre 2:	25	Bottom s 2:	45
Screen dia:	1	Flowing we:	Not Reported
Telescopin:	Not Reported	Log type:	Not Reported
Hrs pumped:	0	Pumping ra:	0
Level befo:	0	Level duri:	0
Test pump:	Not Reported	Pump insta:	N
Install pu:	Not Reported	Capacity:	0
Pump hp:	0	Column len:	0
Closed:	Not Reported	Abandoned:	Not Reported
Abandon da:	0	Site id:	MD7000000410301

Map ID:	401		
Objectid:	410308	County let:	PG
Permit:	PG940695	Mgs id:	Not Reported
B1 seq:	1711	B1 recd:	1998 6 3
City:	BELTSVILLE	State:	MD
Zip:	20705	Driller na:	J A PADGETT JR
Driller id:	MGD 36	Est gpm pr:	0
Use for wa:	Test, Observation, Monitoring	Approx dep:	80
Drill meth:	BORED	Replacemen:	N
Wapid:	Not Reported	Subdivisio:	Not Reported
Section:	Not Reported	Lot:	Not Reported
Nearest to:	BELTSVILLE	Town dista:	1
Town direc:	S	Road name:	EDMONSTON RD
Road side:	E	Road dista:	50 FT
Tax map:	Not Reported	Block:	Not Reported
Parcel:	Not Reported	N grid83:	150190
E grid83:	408561	Lat dec de:	39.019631
Lon dec de:	-76.901147	Issue date:	1998 6 9
Special fl:	Y	C1 seq:	3481
C1 recd:	1998 824	Completion:	1998 7 8
Total dept:	69	Num unsucc:	0

Hydrofract:	Not Reported	Grouted:	Y
Grout type:	CM	Grout top:	0
Grout bott:	44	Casing typ:	PL
Casing dia:	2	Casing dep:	49
Casing hei:	Not Reported	Screen typ:	PL
Top screen:	49	Bottom scr:	69
Screen t 1:	Not Reported	Top scre 1:	0
Bottom s 1:	0	Screen t 2:	Not Reported
Top scre 2:	0	Bottom s 2:	0
Screen dia:	2	Flowing we:	Not Reported
Telescopin:	Not Reported	Log type:	Not Reported
Hrs pumped:	0	Pumping ra:	0
Level befo:	0	Level duri:	0
Test pump:	Not Reported	Pump insta:	N
Install pu:	Not Reported	Capacity:	0
Pump hp:	0	Column len:	0
Closed:	Not Reported	Abandoned:	Not Reported
Abandon da:	0	Site id:	MD7000000410308

Map ID:	401		
Objectid:	410306	County let:	PG
Permit:	PG940693	Mgs id:	Not Reported
B1 seq:	1713	B1 recd:	1998 6 3
City:	WASHINGTON	State:	DC
Zip:	20001	Driller na:	J A PADGETT JR
Driller id:	MGD 36	Est gpm pr:	0
Use for wa:	Test, Observation, Monitoring	Approx dep:	80
Drill meth:	BORED	Replacemen:	N
Wapid:	Not Reported	Subdivisio:	Not Reported
Section:	Not Reported	Lot:	Not Reported
Nearest to:	BELTSVILLE	Town dista:	1
Town direc:	S	Road name:	SUNNYSIDE AVE
Road side:	S	Road dista:	2800FT
Tax map:	Not Reported	Block:	Not Reported
Parcel:	Not Reported	N grid83:	150190
E grid83:	408561	Lat dec de:	39.019631
Lon dec de:	-76.901147	Issue date:	1998 6 9
Special fl:	Y	C1 seq:	8053
C1 recd:	1998 824	Completion:	1998 611
Total dept:	70	Num unsucc:	0
Hydrofract:	N	Grouted:	Y
Grout type:	CM	Grout top:	0
Grout bott:	45	Casing typ:	PL
Casing dia:	2	Casing dep:	50
Casing hei:	Not Reported	Screen typ:	PL
Top screen:	50	Bottom scr:	70
Screen t 1:	Not Reported	Top scre 1:	0
Bottom s 1:	0	Screen t 2:	Not Reported
Top scre 2:	0	Bottom s 2:	0
Screen dia:	2	Flowing we:	Not Reported
Telescopin:	Not Reported	Log type:	Not Reported
Hrs pumped:	0	Pumping ra:	0
Level befo:	0	Level duri:	0
Test pump:	Not Reported	Pump insta:	N
Install pu:	Not Reported	Capacity:	0
Pump hp:	0	Column len:	0
Closed:	Not Reported	Abandoned:	Not Reported
Abandon da:	0	Site id:	MD7000000410306

Map ID: 401

GEOCHECK VERSION 2.1
STATE DATABASE WELL INFORMATION

Objectid:	410309	County let:	PG
Permit:	PG940696	Mgs id:	Not Reported
B1 seq:	1710	B1 recd:	1998 6 3
City:	BELTSVILLE	State:	MD
Zip:	20705	Driller na:	J A PADGETT JR
Driller id:	MGD 36	Est gpm pr:	0
Use for wa:	Test, Observation, Monitoring	Approx dep:	200
Drill meth:	ROTARY	Replacemen:	N
Wapid:	Not Reported	Subdivisio:	Not Reported
Section:	Not Reported	Lot:	Not Reported
Nearest to:	BELTSVILLE	Town dista:	1
Town direc:	S	Road name:	SUNNYSIDE AVE
Road side:	S	Road dista:	3600FT
Tax map:	Not Reported	Block:	Not Reported
Parcel:	Not Reported	N grid83:	150190
E grid83:	408561	Lat dec de:	39.019631
Lon dec de:	-76.901147	Issue date:	1998 6 9
Special fl:	Y	C1 seq:	9731
C1 recd:	1998 824	Completion:	1998 710
Total dept:	151	Num unsucc:	0
Hydrofract:	N	Grouted:	Y
Grout type:	CM	Grout top:	0
Grout bott:	35	Casing typ:	PL
Casing dia:	1	Casing dep:	131
Casing hei:	+2	Screen typ:	PL
Top screen:	131	Bottom scr:	151
Screen t 1:	PL	Top scre 1:	94
Bottom s 1:	114	Screen t 2:	PL
Top scre 2:	40	Bottom s 2:	60
Screen dia:	1	Flowing we:	F
Telescopin:	Not Reported	Log type:	Not Reported
Hrs pumped:	0	Pumping ra:	0
Level befo:	0	Level duri:	0
Test pump:	Not Reported	Pump insta:	N
Install pu:	Not Reported	Capacity:	0
Pump hp:	0	Column len:	0
Closed:	Not Reported	Abandoned:	Not Reported
Abandon da:	0	Site id:	MD7000000410309

Map ID:	401		
Objectid:	410307	County let:	PG
Permit:	PG940694	Mgs id:	Not Reported
B1 seq:	1709	B1 recd:	1998 6 3
City:	BELTSVILLE	State:	MD
Zip:	20705	Driller na:	J A PADGETT JR
Driller id:	MGD 36	Est gpm pr:	0
Use for wa:	Test, Observation, Monitoring	Approx dep:	80
Drill meth:	BORED	Replacemen:	N
Wapid:	Not Reported	Subdivisio:	Not Reported
Section:	Not Reported	Lot:	Not Reported
Nearest to:	BELTSVILLE	Town dista:	1
Town direc:	S	Road name:	SUNNYSIDE AVE
Road side:	S	Road dista:	2400FT
Tax map:	Not Reported	Block:	Not Reported
Parcel:	Not Reported	N grid83:	150190
E grid83:	408561	Lat dec de:	39.019631
Lon dec de:	-76.901147	Issue date:	1998 6 9
Special fl:	Y	C1 seq:	3482
C1 recd:	1998 824	Completion:	1998 615
Total dept:	69	Num unsucc:	0

Hydrofract:	Not Reported	Grouted:	Y
Grout type:	CM	Grout top:	0
Grout bott:	44	Casing typ:	PL
Casing dia:	2	Casing dep:	49
Casing hei:	+3	Screen typ:	PL
Top screen:	49	Bottom scr:	69
Screen t 1:	Not Reported	Top scre 1:	0
Bottom s 1:	0	Screen t 2:	Not Reported
Top scre 2:	0	Bottom s 2:	0
Screen dia:	2	Flowing we:	Not Reported
Telescopin:	Not Reported	Log type:	Not Reported
Hrs pumped:	0	Pumping ra:	0
Level befo:	0	Level duri:	0
Test pump:	Not Reported	Pump insta:	N
Install pu:	Not Reported	Capacity:	0
Pump hp:	0	Column len:	0
Closed:	Not Reported	Abandoned:	Not Reported
Abandon da:	0	Site id:	MD7000000410307

Map ID:	401		
Objectid:	410297	County let:	PG
Permit:	PG940679	Mgs id:	Not Reported
B1 seq:	1718	B1 recd:	1998 513
City:	BELTSVILLE	State:	MD
Zip:	20705	Driller na:	J A PADGETT JR
Driller id:	MGD 36	Est gpm pr:	0
Use for wa:	Test, Observation, Monitoring	Approx dep:	70
Drill meth:	BORED	Replacemen:	N
Wapid:	Not Reported	Subdivisio:	Not Reported
Section:	Not Reported	Lot:	Not Reported
Nearest to:	BELTSVILLE	Town dista:	Not Reported
Town direc:	S	Road name:	SUNNYSIDE AVENUE
Road side:	S	Road dista:	70 FT
Tax map:	Not Reported	Block:	Not Reported
Parcel:	Not Reported	N grid83:	150190
E grid83:	408561	Lat dec de:	39.019631
Lon dec de:	-76.901147	Issue date:	1998 518
Special fl:	Not Reported	C1 seq:	3483
C1 recd:	1998 824	Completion:	1998 6 3
Total dept:	80	Num unsucc:	0
Hydrofract:	Not Reported	Grouted:	Y
Grout type:	CM	Grout top:	0
Grout bott:	55	Casing typ:	PL
Casing dia:	2	Casing dep:	60
Casing hei:	Not Reported	Screen typ:	PL
Top screen:	60	Bottom scr:	80
Screen t 1:	Not Reported	Top scre 1:	0
Bottom s 1:	0	Screen t 2:	Not Reported
Top scre 2:	0	Bottom s 2:	0
Screen dia:	2	Flowing we:	Not Reported
Telescopin:	Not Reported	Log type:	Not Reported
Hrs pumped:	0	Pumping ra:	0
Level befo:	0	Level duri:	0
Test pump:	Not Reported	Pump insta:	N
Install pu:	Not Reported	Capacity:	0
Pump hp:	0	Column len:	0
Closed:	Not Reported	Abandoned:	Not Reported
Abandon da:	0	Site id:	MD7000000410297

Map ID: 401

GEOCHECK VERSION 2.1
STATE DATABASE WELL INFORMATION

Objectid:	410299	County let:	PG
Permit:	PG940681	Mgs id:	Not Reported
B1 seq:	1721	B1 recd:	1998 513
City:	WASHINGTON	State:	DC
Zip:	20001	Driller na:	J A PADGETT JR
Driller id:	MGD 36	Est gpm pr:	0
Use for wa:	Test, Observation, Monitoring	Approx dep:	45
Drill meth:	BORED	Replacemen:	N
Wapid:	Not Reported	Subdivisio:	Not Reported
Section:	Not Reported	Lot:	Not Reported
Nearest to:	BELTSVILLE	Town dista:	1
Town direc:	S	Road name:	SUNNYSIDE AVE
Road side:	S	Road dista:	690 FT
Tax map:	Not Reported	Block:	Not Reported
Parcel:	Not Reported	N grid83:	150190
E grid83:	408561	Lat dec de:	39.019631
Lon dec de:	-76.901147	Issue date:	1998 518
Special fl:	Not Reported	C1 seq:	3492
C1 recd:	1998 824	Completion:	1998 528
Total dept:	68	Num unsucc:	0
Hydrofract:	Not Reported	Grouted:	Y
Grout type:	CM	Grout top:	0
Grout bott:	43	Casing typ:	PL
Casing dia:	2	Casing dep:	48
Casing hei:	Not Reported	Screen typ:	PL
Top screen:	48	Bottom scr:	68
Screen t 1:	Not Reported	Top scre 1:	0
Bottom s 1:	0	Screen t 2:	Not Reported
Top scre 2:	0	Bottom s 2:	0
Screen dia:	2	Flowing we:	Not Reported
Telescopin:	Not Reported	Log type:	Not Reported
Hrs pumped:	0	Pumping ra:	0
Level befo:	0	Level duri:	0
Test pump:	Not Reported	Pump insta:	N
Install pu:	Not Reported	Capacity:	0
Pump hp:	0	Column len:	0
Closed:	Not Reported	Abandoned:	Not Reported
Abandon da:	0	Site id:	MD7000000410299

Map ID:	401		
Objectid:	410300	County let:	PG
Permit:	PG940682	Mgs id:	Not Reported
B1 seq:	1720	B1 recd:	1998 513
City:	WASHINGTON	State:	DC
Zip:	20001	Driller na:	J A PADGETT JR
Driller id:	MGD 36	Est gpm pr:	0
Use for wa:	Test, Observation, Monitoring	Approx dep:	45
Drill meth:	BORED	Replacemen:	N
Wapid:	Not Reported	Subdivisio:	Not Reported
Section:	Not Reported	Lot:	Not Reported
Nearest to:	BELTSVILLE	Town dista:	1
Town direc:	S	Road name:	SUNNYSIDE AVE
Road side:	S	Road dista:	1500FT
Tax map:	Not Reported	Block:	Not Reported
Parcel:	Not Reported	N grid83:	150190
E grid83:	408561	Lat dec de:	39.019631
Lon dec de:	-76.901147	Issue date:	1998 518
Special fl:	Not Reported	C1 seq:	8051
C1 recd:	1998 824	Completion:	1998 522
Total dept:	69	Num unsucc:	0

Hydrofract:	N	Grouted:	Y
Grout type:	CM	Grout top:	0
Grout bott:	44	Casing typ:	PL
Casing dia:	2	Casing dep:	49
Casing hei:	Not Reported	Screen typ:	PL
Top screen:	49	Bottom scr:	69
Screen t 1:	Not Reported	Top scre 1:	0
Bottom s 1:	0	Screen t 2:	Not Reported
Top scre 2:	0	Bottom s 2:	0
Screen dia:	2	Flowing we:	Not Reported
Telescopin:	Not Reported	Log type:	Not Reported
Hrs pumped:	0	Pumping ra:	0
Level befo:	0	Level duri:	0
Test pump:	Not Reported	Pump insta:	N
Install pu:	Not Reported	Capacity:	0
Pump hp:	0	Column len:	0
Closed:	Not Reported	Abandoned:	Not Reported
Abandon da:	0	Site id:	MD7000000410300

Map ID:	401		
Objectid:	410298	County let:	PG
Permit:	PG940680	Mgs id:	Not Reported
B1 seq:	1722	B1 recd:	1998 513
City:	BELTSVILLE	State:	MD
Zip:	20705	Driller na:	J A PADGETT JR
Driller id:	MGD 36	Est gpm pr:	0
Use for wa:	Test, Observation, Monitoring	Approx dep:	70
Drill meth:	BORED	Replacemen:	N
Wapid:	Not Reported	Subdivisio:	Not Reported
Section:	Not Reported	Lot:	Not Reported
Nearest to:	BELTSVILLE	Town dista:	1
Town direc:	S	Road name:	SUNNYSIDE AVENUE
Road side:	S	Road dista:	1100FT
Tax map:	Not Reported	Block:	Not Reported
Parcel:	Not Reported	N grid83:	150190
E grid83:	408561	Lat dec de:	39.019631
Lon dec de:	-76.901147	Issue date:	1998 518
Special fl:	Not Reported	C1 seq:	3484
C1 recd:	1998 824	Completion:	1998 526
Total dept:	80	Num unsucc:	0
Hydrofract:	Not Reported	Grouted:	Y
Grout type:	CM	Grout top:	0
Grout bott:	55	Casing typ:	PL
Casing dia:	26	Casing dep:	0
Casing hei:	Not Reported	Screen typ:	PL
Top screen:	60	Bottom scr:	80
Screen t 1:	Not Reported	Top scre 1:	0
Bottom s 1:	0	Screen t 2:	Not Reported
Top scre 2:	0	Bottom s 2:	0
Screen dia:	2	Flowing we:	Not Reported
Telescopin:	Not Reported	Log type:	Not Reported
Hrs pumped:	0	Pumping ra:	0
Level befo:	0	Level duri:	0
Test pump:	Not Reported	Pump insta:	N
Install pu:	Not Reported	Capacity:	0
Pump hp:	0	Column len:	0
Closed:	Not Reported	Abandoned:	Not Reported
Abandon da:	0	Site id:	MD7000000410298

Map ID: 401

GEOCHECK VERSION 2.1
STATE DATABASE WELL INFORMATION

Objectid:	410296	County let:	PG
Permit:	PG940678	Mgs id:	Not Reported
B1 seq:	1719	B1 recd:	1998 513
City:	WASHINGTON	State:	DC
Zip:	20001	Driller na:	J A PADGETT JR
Driller id:	MGD 36	Est gpm pr:	0
Use for wa:	Test, Observation, Monitoring	Approx dep:	200
Drill meth:	ROTARY	Replacemen:	N
Wapid:	Not Reported	Subdivisio:	Not Reported
Section:	Not Reported	Lot:	Not Reported
Nearest to:	BELTSVILLE	Town dista:	1
Town direc:	S	Road name:	SUNNYSIDE AVE
Road side:	S	Road dista:	290 FT
Tax map:	Not Reported	Block:	Not Reported
Parcel:	Not Reported	N grid83:	150190
E grid83:	408561	Lat dec de:	39.019631
Lon dec de:	-76.901147	Issue date:	1998 518
Special fl:	Not Reported	C1 seq:	9732
C1 recd:	1998 824	Completion:	1998 6 9
Total dept:	128	Num unsucc:	0
Hydrofract:	N	Grouted:	Y
Grout type:	CM	Grout top:	0
Grout bott:	20	Casing typ:	PL
Casing dia:	1	Casing dep:	108
Casing hei:	Not Reported	Screen typ:	PL
Top screen:	108	Bottom scr:	128
Screen t 1:	PL	Top scre 1:	65
Bottom s 1:	85	Screen t 2:	PL
Top scre 2:	25	Bottom s 2:	45
Screen dia:	1	Flowing we:	Not Reported
Telescopin:	Not Reported	Log type:	Not Reported
Hrs pumped:	0	Pumping ra:	0
Level befo:	0	Level duri:	0
Test pump:	Not Reported	Pump insta:	N
Install pu:	Not Reported	Capacity:	0
Pump hp:	0	Column len:	0
Closed:	Not Reported	Abandoned:	Not Reported
Abandon da:	0	Site id:	MD7000000410296

Map ID:	402		
Objectid:	525402	County let:	PG
Permit:	PG881363	Mgs id:	Not Reported
B1 seq:	9435	B1 recd:	0
City:	WASHINGTON	State:	DC
Zip:	20001	Driller na:	THOMAS L. BROWN
Driller id:	MWD 500	Est gpm pr:	0
Use for wa:	Test, Observation, Monitoring	Approx dep:	20
Drill meth:	BORED	Replacemen:	N
Wapid:	Not Reported	Subdivisio:	Not Reported
Section:	Not Reported	Lot:	OW-2
Nearest to:	GREENBELT	Town dista:	1
Town direc:	N	Road name:	RESEARCH ROAD
Road side:	E	Road dista:	600 FT
Tax map:	Not Reported	Block:	Not Reported
Parcel:	Not Reported	N grid83:	150190
E grid83:	410389	Lat dec de:	39.019611
Lon dec de:	-76.880029	Issue date:	1990 720
Special fl:	Not Reported	C1 seq:	8285
C1 recd:	1990 924	Completion:	1990 914
Total dept:	17	Num unsucc:	0

Hydrofract:	Not Reported	Grouted:	Y
Grout type:	CM	Grout top:	0
Grout bott:	4	Casing typ:	PL
Casing dia:	2	Casing dep:	7
Casing hei:	+3	Screen typ:	PL
Top screen:	7	Bottom scr:	17
Screen t 1:	Not Reported	Top scre 1:	0
Bottom s 1:	0	Screen t 2:	Not Reported
Top scre 2:	0	Bottom s 2:	0
Screen dia:	2	Flowing we:	Not Reported
Telescopin:	Not Reported	Log type:	Not Reported
Hrs pumped:	1	Pumping ra:	1
Level befo:	1	Level duri:	1
Test pump:	O	Pump insta:	N
Install pu:	Not Reported	Capacity:	0
Pump hp:	0	Column len:	0
Closed:	Not Reported	Abandoned:	Not Reported
Abandon da:	0	Site id:	MD7000000525402

Map ID:	402		
Objectid:	525401	County let:	PG
Permit:	PG881362	Mgs id:	Not Reported
B1 seq:	9434	B1 recd:	0
City:	WASHINGTON	State:	DC
Zip:	20001	Driller na:	THOMAS L. BROWN
Driller id:	MWD 500	Est gpm pr:	0
Use for wa:	Test, Observation, Monitoring	Approx dep:	20
Drill meth:	BORED	Replacemen:	N
Wapid:	Not Reported	Subdivisio:	Not Reported
Section:	Not Reported	Lot:	OW-1
Nearest to:	GREENBELT	Town dista:	1
Town direc:	N	Road name:	RESEARCH ROAD
Road side:	E	Road dista:	300 FT
Tax map:	Not Reported	Block:	Not Reported
Parcel:	Not Reported	N grid83:	150190
E grid83:	410389	Lat dec de:	39.019611
Lon dec de:	-76.880029	Issue date:	1990 720
Special fl:	Not Reported	C1 seq:	8284
C1 recd:	1990 924	Completion:	1990 914
Total dept:	18	Num unsucc:	0
Hydrofract:	Not Reported	Grouted:	Y
Grout type:	CM	Grout top:	0
Grout bott:	6	Casing typ:	PL
Casing dia:	2	Casing dep:	8
Casing hei:	+2	Screen typ:	PL
Top screen:	8	Bottom scr:	18
Screen t 1:	Not Reported	Top scre 1:	0
Bottom s 1:	0	Screen t 2:	Not Reported
Top scre 2:	0	Bottom s 2:	0
Screen dia:	2	Flowing we:	Not Reported
Telescopin:	Not Reported	Log type:	Not Reported
Hrs pumped:	1	Pumping ra:	1
Level befo:	1	Level duri:	1
Test pump:	O	Pump insta:	N
Install pu:	Not Reported	Capacity:	0
Pump hp:	0	Column len:	0
Closed:	Not Reported	Abandoned:	Not Reported
Abandon da:	0	Site id:	MD7000000525401

Map ID: 403

GEOCHECK VERSION 2.1
STATE DATABASE WELL INFORMATION

Objectid:	530891	County let:	Not Reported
Permit:	PG951787	Mgs id:	Not Reported
B1 seq:	8878	B1 recd:	20081222
City:	BELTSVILLE	State:	MD
Zip:	20705	Driller na:	DAVID B HARTMAN
Driller id:	MWD 517	Est gpm pr:	200
Use for wa:	Test, Observation, Monitoring	Approx dep:	260
Drill meth:	ROTARY	Replacemen:	N
Wapid:	PG0290G012	Subdivisio:	BELTSVILLE USDA
Section:	Not Reported	Lot:	Not Reported
Nearest to:	BELTSVILLE	Town dista:	Not Reported
Town direc:	T	Road name:	BEAVER DAM RD
Road side:	S	Road dista:	800 FT
Tax map:	Not Reported	Block:	Not Reported
Parcel:	Not Reported	N grid83:	150190
E grid83:	411913	Lat dec de:	39.019592
Lon dec de:	-76.86243	Issue date:	20081210
Special fl:	Not Reported	C1 seq:	7763
C1 recd:	2009 5 8	Completion:	2009 424
Total dept:	255	Num unsucc:	0
Hydrofract:	N	Grouted:	Y
Grout type:	CM	Grout top:	0
Grout bott:	180	Casing typ:	ST
Casing dia:	18	Casing dep:	20
Casing hei:	+1	Screen typ:	ST
Top screen:	220	Bottom scr:	250
Screen t 1:	Not Reported	Top scre 1:	0
Bottom s 1:	0	Screen t 2:	Not Reported
Top scre 2:	0	Bottom s 2:	0
Screen dia:	8	Flowing we:	Not Reported
Telescopin:	Not Reported	Log type:	Not Reported
Hrs pumped:	24	Pumping ra:	151
Level befo:	104	Level duri:	208
Test pump:	S	Pump insta:	Y
Install pu:	S	Capacity:	150
Pump hp:	15	Column len:	210
Closed:	Not Reported	Abandoned:	Not Reported
Abandon da:	0	Site id:	MD7000000530891

Map ID:	404		
Objectid:	246716	County let:	MO
Permit:	MO810005	Mgs id:	Not Reported
B1 seq:	Not Reported	B1 recd:	1990 410
City:	LAUREL	State:	MD
Zip:	20707	Driller na:	EASTERDAY, GEORGE F.
Driller id:	MWD0040	Est gpm pr:	1
Use for wa:	Test, Observation, Monitoring	Approx dep:	250
Drill meth:	AIR-ROT	Replacemen:	N
Wapid:	Not Reported	Subdivisio:	Not Reported
Section:	Not Reported	Lot:	Not Reported
Nearest to:	KENSINGTON	Town dista:	MI
Town direc:	SE	Road name:	I495
Road side:	N	Road dista:	150 FT
Tax map:	Not Reported	Block:	Not Reported
Parcel:	Not Reported	N grid83:	149885
E grid83:	398502	Lat dec de:	39.016925
Lon dec de:	-77.017296	Issue date:	1990 426
Special fl:	Not Reported	C1 seq:	Not Reported
C1 recd:	1990 726	Completion:	1990 517
Total dept:	240	Num unsucc:	0

Hydrofract:	Not Reported	Grouted:	Y
Grout type:	CM	Grout top:	0
Grout bott:	30	Casing typ:	ST
Casing dia:	6	Casing dep:	37
Casing hei:	+02	Screen typ:	HO
Top screen:	35	Bottom scr:	240
Screen t 1:	Not Reported	Top scre 1:	0
Bottom s 1:	0	Screen t 2:	Not Reported
Top scre 2:	0	Bottom s 2:	0
Screen dia:	0	Flowing we:	Not Reported
Telescopin:	Not Reported	Log type:	Not Reported
Hrs pumped:	1	Pumping ra:	1
Level befo:	1	Level duri:	1
Test pump:	O	Pump insta:	Not Reported
Install pu:	Not Reported	Capacity:	0
Pump hp:	0	Column len:	0
Closed:	Not Reported	Abandoned:	Not Reported
Abandon da:	0	Site id:	MD7000000246716

Map ID:	405		
Objectid:	249176	County let:	MO
Permit:	MO812878	Mgs id:	Not Reported
B1 seq:	Not Reported	B1 recd:	1987 928
City:	LAUREL	State:	MD
Zip:	20707	Driller na:	SUIT, PAUL J
Driller id:	MWD0413	Est gpm pr:	0
Use for wa:	Test, Observation, Monitoring	Approx dep:	25
Drill meth:	BORED	Replacemen:	N
Wapid:	Not Reported	Subdivisio:	FOUR CORNERS
Section:	Not Reported	Lot:	Not Reported
Nearest to:	WHEATON	Town dista:	1 MI
Town direc:	Not Reported	Road name:	CAPITAL BELTWAY I495
Road side:	N	Road dista:	100 FT
Tax map:	Not Reported	Block:	Not Reported
Parcel:	Not Reported	N grid83:	149885
E grid83:	398807	Lat dec de:	39.016925
Lon dec de:	-77.013777	Issue date:	19871028
Special fl:	Not Reported	C1 seq:	Not Reported
C1 recd:	198712 8	Completion:	198712 1
Total dept:	20	Num unsucc:	0
Hydrofract:	Not Reported	Grouted:	Y
Grout type:	CM	Grout top:	0
Grout bott:	8	Casing typ:	PL
Casing dia:	2	Casing dep:	15
Casing hei:	+01	Screen typ:	PL
Top screen:	15	Bottom scr:	20
Screen t 1:	Not Reported	Top scre 1:	0
Bottom s 1:	0	Screen t 2:	Not Reported
Top scre 2:	0	Bottom s 2:	0
Screen dia:	2	Flowing we:	Not Reported
Telescopin:	Not Reported	Log type:	Not Reported
Hrs pumped:	1	Pumping ra:	1
Level befo:	1	Level duri:	1
Test pump:	O	Pump insta:	Not Reported
Install pu:	Not Reported	Capacity:	0
Pump hp:	0	Column len:	0
Closed:	Not Reported	Abandoned:	Not Reported
Abandon da:	0	Site id:	MD7000000249176

Map ID: 406

GEOCHECK VERSION 2.1
STATE DATABASE WELL INFORMATION

Objectid:	249168	County let:	MO
Permit:	MO812870	Mgs id:	Not Reported
B1 seq:	Not Reported	B1 recd:	1987 928
City:	LAUREL	State:	MD
Zip:	20707	Driller na:	SUIT, PAUL J
Driller id:	MWD0413	Est gpm pr:	0
Use for wa:	Test, Observation, Monitoring	Approx dep:	25
Drill meth:	BORED	Replacemen:	N
Wapid:	Not Reported	Subdivisio:	SLIGO PARK
Section:	Not Reported	Lot:	Not Reported
Nearest to:	WOODSIDE	Town dista:	0 MI
Town direc:	N	Road name:	SLIGO CREEK PKWY
Road side:	W	Road dista:	100 FT
Tax map:	Not Reported	Block:	Not Reported
Parcel:	Not Reported	N grid83:	149885
E grid83:	397588	Lat dec de:	39.016923
Lon dec de:	-77.027855	Issue date:	19871028
Special fl:	Not Reported	C1 seq:	Not Reported
C1 recd:	198712 8	Completion:	198712 1
Total dept:	25	Num unsucc:	0
Hydrofract:	Not Reported	Grouted:	Y
Grout type:	CM	Grout top:	0
Grout bott:	8	Casing typ:	PL
Casing dia:	2	Casing dep:	15
Casing hei:	+01	Screen typ:	PL
Top screen:	15	Bottom scr:	25
Screen t 1:	Not Reported	Top scre 1:	0
Bottom s 1:	0	Screen t 2:	Not Reported
Top scre 2:	0	Bottom s 2:	0
Screen dia:	2	Flowing we:	Not Reported
Telescopin:	Not Reported	Log type:	Not Reported
Hrs pumped:	1	Pumping ra:	1
Level befo:	1	Level duri:	1
Test pump:	O	Pump insta:	Not Reported
Install pu:	Not Reported	Capacity:	0
Pump hp:	0	Column len:	0
Closed:	Not Reported	Abandoned:	Not Reported
Abandon da:	0	Site id:	MD7000000249168

Map ID:	407		
Objectid:	249758	County let:	MO
Permit:	MO880408	Mgs id:	Not Reported
B1 seq:	Not Reported	B1 recd:	19881011
City:	LAUREL	State:	MD
Zip:	20707	Driller na:	ROM, DANIEL S
Driller id:	MWD0409	Est gpm pr:	0
Use for wa:	Test, Observation, Monitoring	Approx dep:	260
Drill meth:	BORED	Replacemen:	N
Wapid:	Not Reported	Subdivisio:	HILLANDALE FOREST
Section:	Not Reported	Lot:	Not Reported
Nearest to:	SILVER SPRING	Town dista:	3 MI
Town direc:	NE	Road name:	CAPITAL BELTWAY
Road side:	N	Road dista:	20 FT
Tax map:	Not Reported	Block:	Not Reported
Parcel:	Not Reported	N grid83:	149885
E grid83:	402465	Lat dec de:	39.016923
Lon dec de:	-76.971542	Issue date:	19881017
Special fl:	Not Reported	C1 seq:	7061
C1 recd:	1989 1 3	Completion:	19881228
Total dept:	250	Num unsucc:	0

Hydrofract:	Not Reported	Grouted:	Y
Grout type:	CM	Grout top:	2
Grout bott:	230	Casing typ:	PL
Casing dia:	1	Casing dep:	230
Casing hei:	-1	Screen typ:	Not Reported
Top screen:	0	Bottom scr:	0
Screen t 1:	Not Reported	Top scre 1:	0
Bottom s 1:	0	Screen t 2:	Not Reported
Top scre 2:	0	Bottom s 2:	0
Screen dia:	0	Flowing we:	Not Reported
Telescopin:	Not Reported	Log type:	Not Reported
Hrs pumped:	1	Pumping ra:	1
Level befo:	1	Level duri:	1
Test pump:	Not Reported	Pump insta:	N
Install pu:	Not Reported	Capacity:	0
Pump hp:	0	Column len:	0
Closed:	Not Reported	Abandoned:	Not Reported
Abandon da:	0	Site id:	MD7000000249758

Map ID:	408		
Objectid:	250381	County let:	MO
Permit:	MO881256	Mgs id:	Not Reported
B1 seq:	Not Reported	B1 recd:	19891025
City:	BETHESDA	State:	MD
Zip:	20910	Driller na:	COHEN, STANLEY J.
Driller id:	MWD0354	Est gpm pr:	0
Use for wa:	Test, Observation, Monitoring	Approx dep:	50
Drill meth:	BORED	Replacemen:	N
Wapid:	Not Reported	Subdivisio:	Not Reported
Section:	Not Reported	Lot:	Not Reported
Nearest to:	FOREST GLEN	Town dista:	1 MI
Town direc:	E	Road name:	FOREST GLEN RD
Road side:	S	Road dista:	420 FT
Tax map:	Not Reported	Block:	Not Reported
Parcel:	Not Reported	N grid83:	149885
E grid83:	397283	Lat dec de:	39.016922
Lon dec de:	-77.031375	Issue date:	19891031
Special fl:	Not Reported	C1 seq:	Not Reported
C1 recd:	1990 3 6	Completion:	1990 129
Total dept:	38	Num unsucc:	0
Hydrofract:	Not Reported	Grouted:	Y
Grout type:	CM	Grout top:	0
Grout bott:	26	Casing typ:	PL
Casing dia:	4	Casing dep:	28
Casing hei:	+01	Screen typ:	PL
Top screen:	28	Bottom scr:	38
Screen t 1:	Not Reported	Top scre 1:	0
Bottom s 1:	0	Screen t 2:	Not Reported
Top scre 2:	0	Bottom s 2:	0
Screen dia:	4	Flowing we:	Not Reported
Telescopin:	Not Reported	Log type:	Not Reported
Hrs pumped:	1	Pumping ra:	1
Level befo:	1	Level duri:	1
Test pump:	O	Pump insta:	Not Reported
Install pu:	Not Reported	Capacity:	0
Pump hp:	0	Column len:	0
Closed:	Not Reported	Abandoned:	Not Reported
Abandon da:	0	Site id:	MD7000000250381

Map ID: 408

GEOCHECK VERSION 2.1
STATE DATABASE WELL INFORMATION

Objectid:	250380	County let:	MO
Permit:	MO881254	Mgs id:	Not Reported
B1 seq:	Not Reported	B1 recd:	19891025
City:	BETHESDA	State:	MD
Zip:	20910	Driller na:	COHEN, STANLEY J.
Driller id:	MWD0354	Est gpm pr:	0
Use for wa:	Test, Observation, Monitoring	Approx dep:	50
Drill meth:	BORED	Replacemen:	N
Wapid:	Not Reported	Subdivisio:	Not Reported
Section:	Not Reported	Lot:	Not Reported
Nearest to:	FOREST GLEN	Town dista:	1 MI
Town direc:	E	Road name:	FOREST GLEN RD
Road side:	S	Road dista:	420 FT
Tax map:	Not Reported	Block:	Not Reported
Parcel:	Not Reported	N grid83:	149885
E grid83:	397283	Lat dec de:	39.016922
Lon dec de:	-77.031375	Issue date:	19891031
Special fl:	Not Reported	C1 seq:	Not Reported
C1 recd:	1990 3 6	Completion:	1990 130
Total dept:	35	Num unsucc:	0
Hydrofract:	Not Reported	Grouted:	Y
Grout type:	CM	Grout top:	0
Grout bott:	22	Casing typ:	PL
Casing dia:	4	Casing dep:	25
Casing hei:	+01	Screen typ:	PL
Top screen:	25	Bottom scr:	35
Screen t 1:	Not Reported	Top scre 1:	0
Bottom s 1:	0	Screen t 2:	Not Reported
Top scre 2:	0	Bottom s 2:	0
Screen dia:	4	Flowing we:	Not Reported
Telescopin:	Not Reported	Log type:	Not Reported
Hrs pumped:	1	Pumping ra:	1
Level befo:	1	Level duri:	1
Test pump:	O	Pump insta:	Not Reported
Install pu:	Not Reported	Capacity:	0
Pump hp:	0	Column len:	0
Closed:	Not Reported	Abandoned:	Not Reported
Abandon da:	0	Site id:	MD7000000250380

Map ID:	409		
Objectid:	257079	County let:	PG
Permit:	PG811777	Mgs id:	Not Reported
B1 seq:	Not Reported	B1 recd:	198711 9
City:	LAUREL	State:	MD
Zip:	20707	Driller na:	EASTERDAY, GEORGE F.
Driller id:	MWD0040	Est gpm pr:	0
Use for wa:	Test, Observation, Monitoring	Approx dep:	130
Drill meth:	AIR-PER	Replacemen:	N
Wapid:	Not Reported	Subdivisio:	HOLLY HILL MANOR
Section:	Not Reported	Lot:	Not Reported
Nearest to:	ADELPHI	Town dista:	1.5 MI
Town direc:	N	Road name:	CAPITAL BELTWAY I495
Road side:	S	Road dista:	40 FT
Tax map:	Not Reported	Block:	Not Reported
Parcel:	Not Reported	N grid83:	149885
E grid83:	402769	Lat dec de:	39.016922
Lon dec de:	-76.968022	Issue date:	19871030
Special fl:	Not Reported	C1 seq:	Not Reported
C1 recd:	19871222	Completion:	198712 3
Total dept:	115	Num unsucc:	0

Hydrofract:	Not Reported	Grouted:	Y
Grout type:	CM	Grout top:	3
Grout bott:	65	Casing typ:	ST
Casing dia:	2	Casing dep:	73
Casing hei:	+01	Screen typ:	ST
Top screen:	93	Bottom scr:	102
Screen t 1:	ST	Top scre 1:	73
Bottom s 1:	82	Screen t 2:	Not Reported
Top scre 2:	0	Bottom s 2:	0
Screen dia:	2	Flowing we:	Not Reported
Telescopin:	T	Log type:	Not Reported
Hrs pumped:	1	Pumping ra:	1
Level befo:	1	Level duri:	1
Test pump:	O	Pump insta:	Not Reported
Install pu:	Not Reported	Capacity:	0
Pump hp:	0	Column len:	0
Closed:	Not Reported	Abandoned:	Not Reported
Abandon da:	0	Site id:	MD7000000257079

Map ID:	409		
Objectid:	257080	County let:	PG
Permit:	PG811778	Mgs id:	Not Reported
B1 seq:	Not Reported	B1 recd:	198711 9
City:	LAUREL	State:	MD
Zip:	20707	Driller na:	EASTERDAY, GEORGE F.
Driller id:	MWD0040	Est gpm pr:	0
Use for wa:	Test, Observation, Monitoring	Approx dep:	175
Drill meth:	AIR-PER	Replacemen:	N
Wapid:	Not Reported	Subdivisio:	THE CHATEAU
Section:	Not Reported	Lot:	Not Reported
Nearest to:	ADELPHI	Town dista:	1.5 MI
Town direc:	N	Road name:	CAPITAL BELTWAY I495
Road side:	S	Road dista:	30 FT
Tax map:	Not Reported	Block:	Not Reported
Parcel:	Not Reported	N grid83:	149885
E grid83:	402769	Lat dec de:	39.016922
Lon dec de:	-76.968022	Issue date:	19871030
Special fl:	Not Reported	C1 seq:	Not Reported
C1 recd:	19871222	Completion:	19871123
Total dept:	190	Num unsucc:	0
Hydrofract:	Not Reported	Grouted:	Y
Grout type:	CM	Grout top:	8
Grout bott:	125	Casing typ:	ST
Casing dia:	2	Casing dep:	157
Casing hei:	+01	Screen typ:	ST
Top screen:	178	Bottom scr:	187
Screen t 1:	ST	Top scre 1:	158
Bottom s 1:	167	Screen t 2:	Not Reported
Top scre 2:	0	Bottom s 2:	0
Screen dia:	2	Flowing we:	Not Reported
Telescopin:	T	Log type:	Not Reported
Hrs pumped:	1	Pumping ra:	1
Level befo:	1	Level duri:	1
Test pump:	O	Pump insta:	Not Reported
Install pu:	Not Reported	Capacity:	0
Pump hp:	0	Column len:	0
Closed:	Not Reported	Abandoned:	Not Reported
Abandon da:	0	Site id:	MD7000000257080

Map ID: 410

GEOCHECK VERSION 2.1
STATE DATABASE WELL INFORMATION

Objectid:	501000	County let:	MO
Permit:	MO882488	Mgs id:	Not Reported
B1 seq:	4944	B1 recd:	1992 622
City:	SILVER SPRING	State:	MD
Zip:	20910	Driller na:	JOHN B. NELSON
Driller id:	MWD 415	Est gpm pr:	0
Use for wa:	Test, Observation, Monitoring	Approx dep:	35
Drill meth:	BORED	Replacemen:	N
Wapid:	Not Reported	Subdivisio:	Not Reported
Section:	Not Reported	Lot:	Not Reported
Nearest to:	SILVER SPRING	Town dista:	2
Town direc:	NE	Road name:	DAMERON DR
Road side:	W	Road dista:	46 FT
Tax map:	Not Reported	Block:	Not Reported
Parcel:	Not Reported	N grid83:	149885
E grid83:	396978	Lat dec de:	39.016921
Lon dec de:	-77.034894	Issue date:	1992 625
Special fl:	Not Reported	C1 seq:	Not Reported
C1 recd:	0	Completion:	0
Total dept:	0	Num unsucc:	0
Hydrofract:	Not Reported	Grouted:	Not Reported
Grout type:	Not Reported	Grout top:	0
Grout bott:	0	Casing typ:	Not Reported
Casing dia:	0	Casing dep:	0
Casing hei:	Not Reported	Screen typ:	Not Reported
Top screen:	0	Bottom scr:	0
Screen t 1:	Not Reported	Top scre 1:	0
Bottom s 1:	0	Screen t 2:	Not Reported
Top scre 2:	0	Bottom s 2:	0
Screen dia:	0	Flowing we:	Not Reported
Telescopin:	Not Reported	Log type:	Not Reported
Hrs pumped:	0	Pumping ra:	0
Level befo:	0	Level duri:	0
Test pump:	Not Reported	Pump insta:	Not Reported
Install pu:	Not Reported	Capacity:	0
Pump hp:	0	Column len:	0
Closed:	Not Reported	Abandoned:	Not Reported
Abandon da:	0	Site id:	MD7000000501000

Map ID:	411		
Objectid:	530528	County let:	MO
Permit:	MO951081	Mgs id:	Not Reported
B1 seq:	2745	B1 recd:	2009 219
City:	BIRMINGHAM	State:	AL
Zip:	35213	Driller na:	SAM CONNELLY
Driller id:	MWD 572	Est gpm pr:	0
Use for wa:	Test, Observation, Monitoring	Approx dep:	35
Drill meth:	BORED	Replacemen:	N
Wapid:	Not Reported	Subdivisio:	Not Reported
Section:	Not Reported	Lot:	MW-6
Nearest to:	KENSINGTON	Town dista:	0
Town direc:	T	Road name:	CONNECTICUT AVE
Road side:	W	Road dista:	25 FT
Tax map:	Not Reported	Block:	Not Reported
Parcel:	Not Reported	N grid83:	149885
E grid83:	395759	Lat dec de:	39.016916
Lon dec de:	-77.048972	Issue date:	2009 210
Special fl:	Not Reported	C1 seq:	7668
C1 recd:	2009 225	Completion:	2009 2 9
Total dept:	40	Num unsucc:	0

Hydrofract:	Not Reported	Grouted:	Y
Grout type:	BC	Grout top:	0
Grout bott:	18	Casing typ:	PL
Casing dia:	4	Casing dep:	20
Casing hei:	-0	Screen typ:	PL
Top screen:	20	Bottom scr:	40
Screen t 1:	Not Reported	Top scre 1:	0
Bottom s 1:	0	Screen t 2:	Not Reported
Top scre 2:	0	Bottom s 2:	0
Screen dia:	4	Flowing we:	Not Reported
Telescopin:	Not Reported	Log type:	Not Reported
Hrs pumped:	1	Pumping ra:	1
Level befo:	1	Level duri:	1
Test pump:	O	Pump insta:	N
Install pu:	Not Reported	Capacity:	0
Pump hp:	0	Column len:	0
Closed:	Not Reported	Abandoned:	Not Reported
Abandon da:	0	Site id:	MD7000000530528

Map ID:	412		
Objectid:	249751	County let:	MO
Permit:	MO880394	Mgs id:	Not Reported
B1 seq:	Not Reported	B1 recd:	198810 7
City:	SILVER SPRING	State:	MD
Zip:	20910	Driller na:	D'AMIANO, ANTHONY R.
Driller id:	MWD0346	Est gpm pr:	0
Use for wa:	Test, Observation, Monitoring	Approx dep:	20
Drill meth:	AIR-ROT	Replacemen:	N
Wapid:	Not Reported	Subdivisio:	Not Reported
Section:	Not Reported	Lot:	Not Reported
Nearest to:	FOREST GLEN	Town dista:	0 MI
Town direc:	Not Reported	Road name:	FOREST GLEN RD
Road side:	N	Road dista:	5 FT
Tax map:	Not Reported	Block:	Not Reported
Parcel:	Not Reported	N grid83:	149885
E grid83:	395454	Lat dec de:	39.016914
Lon dec de:	-77.052492	Issue date:	19881017
Special fl:	Not Reported	C1 seq:	Not Reported
C1 recd:	198811 7	Completion:	19881014
Total dept:	41	Num unsucc:	0
Hydrofract:	Not Reported	Grouted:	Y
Grout type:	BC	Grout top:	0
Grout bott:	22	Casing typ:	PL
Casing dia:	4	Casing dep:	22
Casing hei:	-01	Screen typ:	PL
Top screen:	22	Bottom scr:	41
Screen t 1:	Not Reported	Top scre 1:	0
Bottom s 1:	0	Screen t 2:	Not Reported
Top scre 2:	0	Bottom s 2:	0
Screen dia:	4	Flowing we:	Not Reported
Telescopin:	Not Reported	Log type:	Not Reported
Hrs pumped:	1	Pumping ra:	1
Level befo:	1	Level duri:	1
Test pump:	O	Pump insta:	Not Reported
Install pu:	Not Reported	Capacity:	0
Pump hp:	0	Column len:	0
Closed:	Not Reported	Abandoned:	Not Reported
Abandon da:	0	Site id:	MD7000000249751

Map ID: 412

GEOCHECK VERSION 2.1
STATE DATABASE WELL INFORMATION

Objectid:	249752	County let:	MO
Permit:	MO880395	Mgs id:	Not Reported
B1 seq:	Not Reported	B1 recd:	198810 7
City:	SILVER SPRING	State:	MD
Zip:	20910	Driller na:	D'AMIANO, ANTHONY R.
Driller id:	MWD0346	Est gpm pr:	0
Use for wa:	Test, Observation, Monitoring	Approx dep:	20
Drill meth:	AIR-ROT	Replacemen:	N
Wapid:	Not Reported	Subdivisio:	Not Reported
Section:	Not Reported	Lot:	Not Reported
Nearest to:	FOREST GLEN	Town dista:	0 MI
Town direc:	Not Reported	Road name:	FOREST GLEN RD
Road side:	N	Road dista:	35 FT
Tax map:	Not Reported	Block:	Not Reported
Parcel:	Not Reported	N grid83:	149885
E grid83:	395454	Lat dec de:	39.016914
Lon dec de:	-77.052492	Issue date:	19881017
Special fl:	Not Reported	C1 seq:	Not Reported
C1 recd:	198811 7	Completion:	19881014
Total dept:	41	Num unsucc:	0
Hydrofract:	Not Reported	Grouted:	Y
Grout type:	BC	Grout top:	0
Grout bott:	22	Casing typ:	PL
Casing dia:	4	Casing dep:	22
Casing hei:	-01	Screen typ:	PL
Top screen:	22	Bottom scr:	41
Screen t 1:	Not Reported	Top scre 1:	0
Bottom s 1:	0	Screen t 2:	Not Reported
Top scre 2:	0	Bottom s 2:	0
Screen dia:	4	Flowing we:	Not Reported
Telescopin:	Not Reported	Log type:	Not Reported
Hrs pumped:	1	Pumping ra:	1
Level befo:	1	Level duri:	1
Test pump:	O	Pump insta:	Not Reported
Install pu:	Not Reported	Capacity:	0
Pump hp:	0	Column len:	0
Closed:	Not Reported	Abandoned:	Not Reported
Abandon da:	0	Site id:	MD7000000249752

Map ID:	412		
Objectid:	249753	County let:	MO
Permit:	MO880396	Mgs id:	Not Reported
B1 seq:	Not Reported	B1 recd:	198810 7
City:	SILVER SPRING	State:	MD
Zip:	20910	Driller na:	D'AMIANO, ANTHONY R.
Driller id:	MWD0346	Est gpm pr:	0
Use for wa:	Test, Observation, Monitoring	Approx dep:	20
Drill meth:	AIR-ROT	Replacemen:	N
Wapid:	Not Reported	Subdivisio:	Not Reported
Section:	Not Reported	Lot:	Not Reported
Nearest to:	FOREST GLEN	Town dista:	0 MI
Town direc:	Not Reported	Road name:	FOREST GLEN RD
Road side:	N	Road dista:	25 FT
Tax map:	Not Reported	Block:	Not Reported
Parcel:	Not Reported	N grid83:	149885
E grid83:	395454	Lat dec de:	39.016914
Lon dec de:	-77.052492	Issue date:	19881017
Special fl:	Not Reported	C1 seq:	Not Reported
C1 recd:	198811 7	Completion:	19881014
Total dept:	40	Num unsucc:	0

Hydrofract:	Not Reported	Grouted:	Y
Grout type:	BC	Grout top:	0
Grout bott:	20	Casing typ:	PL
Casing dia:	4	Casing dep:	20
Casing hei:	-01	Screen typ:	PL
Top screen:	20	Bottom scr:	39
Screen t 1:	Not Reported	Top scre 1:	0
Bottom s 1:	0	Screen t 2:	Not Reported
Top scre 2:	0	Bottom s 2:	0
Screen dia:	4	Flowing we:	Not Reported
Telescopin:	Not Reported	Log type:	Not Reported
Hrs pumped:	1	Pumping ra:	1
Level befo:	1	Level duri:	1
Test pump:	O	Pump insta:	Not Reported
Install pu:	Not Reported	Capacity:	0
Pump hp:	0	Column len:	0
Closed:	Not Reported	Abandoned:	Not Reported
Abandon da:	0	Site id:	MD7000000249753

Map ID:	412		
Objectid:	249749	County let:	MO
Permit:	MO880393	Mgs id:	Not Reported
B1 seq:	Not Reported	B1 recd:	198810 7
City:	SILVER SPRING	State:	MD
Zip:	20910	Driller na:	D'AMIANO, ANTHONY R.
Driller id:	MWD0346	Est gpm pr:	0
Use for wa:	Test, Observation, Monitoring	Approx dep:	20
Drill meth:	AIR-ROT	Replacemen:	N
Wapid:	Not Reported	Subdivisio:	Not Reported
Section:	Not Reported	Lot:	Not Reported
Nearest to:	FOREST GLEN	Town dista:	0 MI
Town direc:	Not Reported	Road name:	FOREST GLEN RD
Road side:	N	Road dista:	5 FT
Tax map:	Not Reported	Block:	Not Reported
Parcel:	Not Reported	N grid83:	149885
E grid83:	395454	Lat dec de:	39.016914
Lon dec de:	-77.052492	Issue date:	19881017
Special fl:	Not Reported	C1 seq:	Not Reported
C1 recd:	198811 7	Completion:	19881014
Total dept:	41	Num unsucc:	0
Hydrofract:	Not Reported	Grouted:	Y
Grout type:	BC	Grout top:	0
Grout bott:	22	Casing typ:	PL
Casing dia:	4	Casing dep:	22
Casing hei:	-01	Screen typ:	PL
Top screen:	22	Bottom scr:	41
Screen t 1:	Not Reported	Top scre 1:	0
Bottom s 1:	0	Screen t 2:	Not Reported
Top scre 2:	0	Bottom s 2:	0
Screen dia:	4	Flowing we:	Not Reported
Telescopin:	Not Reported	Log type:	Not Reported
Hrs pumped:	1	Pumping ra:	1
Level befo:	1	Level duri:	1
Test pump:	O	Pump insta:	Not Reported
Install pu:	Not Reported	Capacity:	0
Pump hp:	0	Column len:	0
Closed:	Not Reported	Abandoned:	Not Reported
Abandon da:	0	Site id:	MD7000000249749

Map ID: 413

GEOCHECK VERSION 2.1
STATE DATABASE WELL INFORMATION

Objectid:	258475	County let:	PG
Permit:	PG881473	Mgs id:	Not Reported
B1 seq:	9676	B1 recd:	19901016
City:	WASHINGTON	State:	DC
Zip:	20001	Driller na:	RICHARD D. SIES SR
Driller id:	MWD0342	Est gpm pr:	0
Use for wa:	Test, Observation, Monitoring	Approx dep:	35
Drill meth:	BORED	Replacemen:	N
Wapid:	Not Reported	Subdivisio:	Not Reported
Section:	Not Reported	Lot:	Not Reported
Nearest to:	BELTSVILLE	Town dista:	0
Town direc:	T	Road name:	SUNNYSIDE AVE
Road side:	S	Road dista:	1800FT
Tax map:	Not Reported	Block:	Not Reported
Parcel:	Not Reported	N grid83:	149885
E grid83:	407951	Lat dec de:	39.016891
Lon dec de:	-76.90819	Issue date:	19901024
Special fl:	N	C1 seq:	9320
C1 recd:	199012 5	Completion:	19901119
Total dept:	35	Num unsucc:	0
Hydrofract:	Not Reported	Grouted:	Y
Grout type:	CM	Grout top:	0
Grout bott:	20	Casing typ:	PL
Casing dia:	2	Casing dep:	30
Casing hei:	3	Screen typ:	PL
Top screen:	30	Bottom scr:	35
Screen t 1:	Not Reported	Top scre 1:	0
Bottom s 1:	0	Screen t 2:	Not Reported
Top scre 2:	0	Bottom s 2:	0
Screen dia:	2	Flowing we:	Not Reported
Telescopin:	Not Reported	Log type:	Not Reported
Hrs pumped:	1	Pumping ra:	1
Level befo:	1	Level duri:	1
Test pump:	O	Pump insta:	N
Install pu:	Not Reported	Capacity:	0
Pump hp:	0	Column len:	0
Closed:	Not Reported	Abandoned:	Not Reported
Abandon da:	0	Site id:	MD7000000258475

Map ID:	413		
Objectid:	258477	County let:	PG
Permit:	PG881475	Mgs id:	Not Reported
B1 seq:	9675	B1 recd:	19901016
City:	WASHINGTON	State:	DC
Zip:	20001	Driller na:	RICHARD D. SIES SR
Driller id:	MWD0342	Est gpm pr:	0
Use for wa:	Test, Observation, Monitoring	Approx dep:	35
Drill meth:	BORED	Replacemen:	N
Wapid:	Not Reported	Subdivisio:	Not Reported
Section:	Not Reported	Lot:	Not Reported
Nearest to:	BELTSVILLE	Town dista:	0
Town direc:	T	Road name:	SUNNYSIDE AVE
Road side:	S	Road dista:	1500FT
Tax map:	Not Reported	Block:	Not Reported
Parcel:	Not Reported	N grid83:	149885
E grid83:	407951	Lat dec de:	39.016891
Lon dec de:	-76.90819	Issue date:	19901024
Special fl:	N	C1 seq:	9318
C1 recd:	199012 5	Completion:	19901129
Total dept:	35	Num unsucc:	0

Hydrofract:	Not Reported	Grouted:	Y
Grout type:	CM	Grout top:	0
Grout bott:	20	Casing typ:	PL
Casing dia:	2	Casing dep:	30
Casing hei:	3	Screen typ:	PL
Top screen:	30	Bottom scr:	35
Screen t 1:	Not Reported	Top scre 1:	0
Bottom s 1:	0	Screen t 2:	Not Reported
Top scre 2:	0	Bottom s 2:	0
Screen dia:	2	Flowing we:	Not Reported
Telescopin:	Not Reported	Log type:	Not Reported
Hrs pumped:	1	Pumping ra:	1
Level befo:	1	Level duri:	1
Test pump:	O	Pump insta:	N
Install pu:	Not Reported	Capacity:	0
Pump hp:	0	Column len:	0
Closed:	Not Reported	Abandoned:	Not Reported
Abandon da:	0	Site id:	MD7000000258477

Map ID:	413		
Objectid:	258476	County let:	PG
Permit:	PG881474	Mgs id:	Not Reported
B1 seq:	9674	B1 recd:	19901016
City:	WASHINGTON	State:	DC
Zip:	20001	Driller na:	RICHARD D. SIES SR
Driller id:	MWD0342	Est gpm pr:	0
Use for wa:	Test, Observation, Monitoring	Approx dep:	35
Drill meth:	BORED	Replacemen:	N
Wapid:	Not Reported	Subdivisio:	Not Reported
Section:	Not Reported	Lot:	Not Reported
Nearest to:	BELTSVILLE	Town dista:	0
Town direc:	T	Road name:	SUNNYSIDE AVE
Road side:	S	Road dista:	1500FT
Tax map:	Not Reported	Block:	Not Reported
Parcel:	Not Reported	N grid83:	149885
E grid83:	407951	Lat dec de:	39.016891
Lon dec de:	-76.90819	Issue date:	19901024
Special fl:	N	C1 seq:	9319
C1 recd:	199012 5	Completion:	19901121
Total dept:	35	Num unsucc:	0
Hydrofract:	Not Reported	Grouted:	Y
Grout type:	CM	Grout top:	0
Grout bott:	20	Casing typ:	PL
Casing dia:	2	Casing dep:	30
Casing hei:	3	Screen typ:	PL
Top screen:	30	Bottom scr:	35
Screen t 1:	Not Reported	Top scre 1:	0
Bottom s 1:	0	Screen t 2:	Not Reported
Top scre 2:	0	Bottom s 2:	0
Screen dia:	2	Flowing we:	Not Reported
Telescopin:	Not Reported	Log type:	Not Reported
Hrs pumped:	1	Pumping ra:	1
Level befo:	1	Level duri:	1
Test pump:	O	Pump insta:	N
Install pu:	Not Reported	Capacity:	0
Pump hp:	0	Column len:	0
Closed:	Not Reported	Abandoned:	Not Reported
Abandon da:	0	Site id:	MD7000000258476

Map ID: 413

GEOCHECK VERSION 2.1
STATE DATABASE WELL INFORMATION

Objectid:	258474	County let:	PG
Permit:	PG881472	Mgs id:	Not Reported
B1 seq:	9678	B1 recd:	19901016
City:	WASHINGTON	State:	DC
Zip:	20001	Driller na:	RICHARD D. SIES DR
Driller id:	MWD0342	Est gpm pr:	0
Use for wa:	Test, Observation, Monitoring	Approx dep:	35
Drill meth:	BORED	Replacemen:	N
Wapid:	Not Reported	Subdivisio:	Not Reported
Section:	Not Reported	Lot:	Not Reported
Nearest to:	BELTSVILLE	Town dista:	0
Town direc:	T	Road name:	SUNNYSIDE AVE
Road side:	S	Road dista:	2100FT
Tax map:	Not Reported	Block:	Not Reported
Parcel:	Not Reported	N grid83:	149885
E grid83:	407951	Lat dec de:	39.016891
Lon dec de:	-76.90819	Issue date:	19901024
Special fl:	N	C1 seq:	9321
C1 recd:	199012 4	Completion:	19901116
Total dept:	35	Num unsucc:	0
Hydrofract:	Not Reported	Grouted:	Y
Grout type:	CM	Grout top:	0
Grout bott:	20	Casing typ:	PL
Casing dia:	2	Casing dep:	30
Casing hei:	3	Screen typ:	PL
Top screen:	30	Bottom scr:	35
Screen t 1:	Not Reported	Top scre 1:	0
Bottom s 1:	0	Screen t 2:	Not Reported
Top scre 2:	0	Bottom s 2:	0
Screen dia:	2	Flowing we:	Not Reported
Telescopin:	Not Reported	Log type:	Not Reported
Hrs pumped:	1	Pumping ra:	1
Level befo:	1	Level duri:	1
Test pump:	O	Pump insta:	N
Install pu:	Not Reported	Capacity:	0
Pump hp:	0	Column len:	0
Closed:	Not Reported	Abandoned:	Not Reported
Abandon da:	0	Site id:	MD7000000258474

Map ID:	413		
Objectid:	258473	County let:	PG
Permit:	PG881471	Mgs id:	Not Reported
B1 seq:	7906	B1 recd:	19901016
City:	WASHINGTON	State:	DC
Zip:	20001	Driller na:	RICHARD D. SIES DR
Driller id:	MWD0342	Est gpm pr:	0
Use for wa:	Test, Observation, Monitoring	Approx dep:	35
Drill meth:	BORED	Replacemen:	N
Wapid:	Not Reported	Subdivisio:	Not Reported
Section:	Not Reported	Lot:	Not Reported
Nearest to:	BELTSVILLE	Town dista:	0
Town direc:	T	Road name:	SUNNYSIDE AVE
Road side:	S	Road dista:	1500FT
Tax map:	Not Reported	Block:	Not Reported
Parcel:	Not Reported	N grid83:	149885
E grid83:	407951	Lat dec de:	39.016891
Lon dec de:	-76.90819	Issue date:	19901024
Special fl:	N	C1 seq:	9322
C1 recd:	199012 5	Completion:	19901115
Total dept:	35	Num unsucc:	0

Hydrofract:	Not Reported	Grouted:	Y
Grout type:	CM	Grout top:	0
Grout bott:	20	Casing typ:	PL
Casing dia:	2	Casing dep:	30
Casing hei:	3	Screen typ:	PL
Top screen:	30	Bottom scr:	35
Screen t 1:	Not Reported	Top scre 1:	0
Bottom s 1:	0	Screen t 2:	Not Reported
Top scre 2:	0	Bottom s 2:	0
Screen dia:	2	Flowing we:	Not Reported
Telescopin:	Not Reported	Log type:	Not Reported
Hrs pumped:	1	Pumping ra:	1
Level befo:	1	Level duri:	1
Test pump:	O	Pump insta:	N
Install pu:	Not Reported	Capacity:	0
Pump hp:	0	Column len:	0
Closed:	Not Reported	Abandoned:	Not Reported
Abandon da:	0	Site id:	MD7000000258473

Map ID:	414		
Objectid:	348385	County let:	PG
Permit:	PG882073	Mgs id:	Not Reported
B1 seq:	0517	B1 recd:	19911010
City:	BELTSVILLE	State:	MD
Zip:	Not Reported	Driller na:	JAMES R DAVIS
Driller id:	MWD0408	Est gpm pr:	0
Use for wa:	Test, Observation, Monitoring	Approx dep:	15
Drill meth:	BORED	Replacemen:	N
Wapid:	Not Reported	Subdivisio:	Not Reported
Section:	Not Reported	Lot:	Not Reported
Nearest to:	BELTSVILLE MD	Town dista:	0
Town direc:	SE	Road name:	SUNNYSIDE AVE
Road side:	S	Road dista:	1550FT
Tax map:	Not Reported	Block:	Not Reported
Parcel:	Not Reported	N grid83:	149885
E grid83:	408256	Lat dec de:	39.016888
Lon dec de:	-76.90467	Issue date:	19911018
Special fl:	Y	C1 seq:	7777
C1 recd:	1992 131	Completion:	19911126
Total dept:	10	Num unsucc:	0
Hydrofract:	Not Reported	Grouted:	Y
Grout type:	CM	Grout top:	0
Grout bott:	1	Casing typ:	PL
Casing dia:	4	Casing dep:	5
Casing hei:	+3	Screen typ:	PL
Top screen:	5	Bottom scr:	10
Screen t 1:	Not Reported	Top scre 1:	0
Bottom s 1:	0	Screen t 2:	Not Reported
Top scre 2:	0	Bottom s 2:	0
Screen dia:	4	Flowing we:	Not Reported
Telescopin:	Not Reported	Log type:	Not Reported
Hrs pumped:	0	Pumping ra:	0
Level befo:	0	Level duri:	0
Test pump:	O	Pump insta:	N
Install pu:	Not Reported	Capacity:	0
Pump hp:	0	Column len:	0
Closed:	Not Reported	Abandoned:	Not Reported
Abandon da:	0	Site id:	MD7000000348385

Map ID: 414

GEOCHECK VERSION 2.1
STATE DATABASE WELL INFORMATION

Objectid:	348386	County let:	PG
Permit:	PG882074	Mgs id:	Not Reported
B1 seq:	1289	B1 recd:	19911028
City:	BELTSVILLE	State:	MD
Zip:	Not Reported	Driller na:	JAMES R DAVIS
Driller id:	MWD0408	Est gpm pr:	0
Use for wa:	Test, Observation, Monitoring	Approx dep:	15
Drill meth:	BORED	Replacemen:	N
Wapid:	Not Reported	Subdivisio:	Not Reported
Section:	Not Reported	Lot:	Not Reported
Nearest to:	BELTSVILLE MD	Town dista:	0
Town direc:	SE	Road name:	SUNNYSIDE AVE
Road side:	S	Road dista:	100 FT
Tax map:	Not Reported	Block:	Not Reported
Parcel:	Not Reported	N grid83:	149885
E grid83:	408256	Lat dec de:	39.016888
Lon dec de:	-76.90467	Issue date:	19911018
Special fl:	Y	C1 seq:	7778
C1 recd:	1992 131	Completion:	199112 2
Total dept:	112	Num unsucc:	0
Hydrofract:	Not Reported	Grouted:	Y
Grout type:	CM	Grout top:	0
Grout bott:	55	Casing typ:	PL
Casing dia:	4	Casing dep:	100
Casing hei:	+3	Screen typ:	PL
Top screen:	101	Bottom scr:	115
Screen t 1:	Not Reported	Top scre 1:	0
Bottom s 1:	0	Screen t 2:	Not Reported
Top scre 2:	0	Bottom s 2:	0
Screen dia:	4	Flowing we:	Not Reported
Telescopin:	Not Reported	Log type:	Not Reported
Hrs pumped:	0	Pumping ra:	0
Level befo:	0	Level duri:	0
Test pump:	O	Pump insta:	N
Install pu:	Not Reported	Capacity:	0
Pump hp:	0	Column len:	0
Closed:	Not Reported	Abandoned:	Not Reported
Abandon da:	0	Site id:	MD7000000348386

Map ID:	414		
Objectid:	348383	County let:	PG
Permit:	PG882071	Mgs id:	Not Reported
B1 seq:	6925	B1 recd:	19911010
City:	BELTSVILLE	State:	MD
Zip:	Not Reported	Driller na:	JAMES R DAVIS
Driller id:	MWD0408	Est gpm pr:	0
Use for wa:	Test, Observation, Monitoring	Approx dep:	15
Drill meth:	BORED	Replacemen:	N
Wapid:	Not Reported	Subdivisio:	Not Reported
Section:	Not Reported	Lot:	Not Reported
Nearest to:	BELTSVILLE	Town dista:	0
Town direc:	SE	Road name:	SUNNYSIDE AVE
Road side:	S	Road dista:	1450FT
Tax map:	Not Reported	Block:	Not Reported
Parcel:	Not Reported	N grid83:	149885
E grid83:	408256	Lat dec de:	39.016888
Lon dec de:	-76.90467	Issue date:	19911018
Special fl:	Y	C1 seq:	6000
C1 recd:	1992 131	Completion:	19911123
Total dept:	10	Num unsucc:	0

Hydrofract:	Not Reported	Grouted:	Y
Grout type:	CM	Grout top:	0
Grout bott:	1	Casing typ:	PL
Casing dia:	4	Casing dep:	5
Casing hei:	+3	Screen typ:	PL
Top screen:	5	Bottom scr:	10
Screen t 1:	Not Reported	Top scre 1:	0
Bottom s 1:	0	Screen t 2:	Not Reported
Top scre 2:	0	Bottom s 2:	0
Screen dia:	4	Flowing we:	Not Reported
Telescopin:	Not Reported	Log type:	Not Reported
Hrs pumped:	0	Pumping ra:	0
Level befo:	0	Level duri:	0
Test pump:	O	Pump insta:	N
Install pu:	Not Reported	Capacity:	0
Pump hp:	0	Column len:	0
Closed:	Not Reported	Abandoned:	Not Reported
Abandon da:	0	Site id:	MD7000000348383

Map ID:	414		
Objectid:	348382	County let:	PG
Permit:	PG882070	Mgs id:	Not Reported
B1 seq:	6926	B1 recd:	19911010
City:	BELTSVILLE	State:	MD
Zip:	Not Reported	Driller na:	JAMES R DAVIS
Driller id:	MWD0408	Est gpm pr:	0
Use for wa:	Test, Observation, Monitoring	Approx dep:	15
Drill meth:	BORED	Replacemen:	N
Wapid:	Not Reported	Subdivisio:	Not Reported
Section:	Not Reported	Lot:	Not Reported
Nearest to:	BELTSVILLE MD	Town dista:	0
Town direc:	SE	Road name:	SUNNYSIDE AVE
Road side:	S	Road dista:	1525FT
Tax map:	Not Reported	Block:	Not Reported
Parcel:	Not Reported	N grid83:	149885
E grid83:	408256	Lat dec de:	39.016888
Lon dec de:	-76.90467	Issue date:	19911018
Special fl:	Y	C1 seq:	7900
C1 recd:	1992 131	Completion:	19911125
Total dept:	10	Num unsucc:	0
Hydrofract:	Not Reported	Grouted:	Y
Grout type:	CM	Grout top:	0
Grout bott:	1	Casing typ:	PL
Casing dia:	4	Casing dep:	5
Casing hei:	+3	Screen typ:	PL
Top screen:	5	Bottom scr:	10
Screen t 1:	Not Reported	Top scre 1:	0
Bottom s 1:	0	Screen t 2:	Not Reported
Top scre 2:	0	Bottom s 2:	0
Screen dia:	4	Flowing we:	Not Reported
Telescopin:	Not Reported	Log type:	Not Reported
Hrs pumped:	0	Pumping ra:	0
Level befo:	0	Level duri:	0
Test pump:	O	Pump insta:	N
Install pu:	Not Reported	Capacity:	0
Pump hp:	0	Column len:	0
Closed:	Not Reported	Abandoned:	Not Reported
Abandon da:	0	Site id:	MD7000000348382

Map ID: 414

GEOCHECK VERSION 2.1
STATE DATABASE WELL INFORMATION

Objectid:	348384	County let:	PG
Permit:	PG882072	Mgs id:	Not Reported
B1 seq:	6928	B1 recd:	19911010
City:	BELTSVILLE	State:	MD
Zip:	Not Reported	Driller na:	JAMES R DAVIS
Driller id:	MWD0408	Est gpm pr:	0
Use for wa:	Test, Observation, Monitoring	Approx dep:	15
Drill meth:	BORED	Replacemen:	N
Wapid:	Not Reported	Subdivisio:	Not Reported
Section:	Not Reported	Lot:	Not Reported
Nearest to:	BELTSVILLE	Town dista:	1
Town direc:	SE	Road name:	SUNNYSIDE AVE
Road side:	S	Road dista:	1600FT
Tax map:	Not Reported	Block:	Not Reported
Parcel:	Not Reported	N grid83:	149885
E grid83:	408256	Lat dec de:	39.016888
Lon dec de:	-76.90467	Issue date:	19911018
Special fl:	Y	C1 seq:	7776
C1 recd:	1992 131	Completion:	19911125
Total dept:	10	Num unsucc:	0
Hydrofract:	Not Reported	Grouted:	Y
Grout type:	CM	Grout top:	0
Grout bott:	1	Casing typ:	PL
Casing dia:	4	Casing dep:	5
Casing hei:	+3	Screen typ:	PL
Top screen:	5	Bottom scr:	10
Screen t 1:	Not Reported	Top scre 1:	0
Bottom s 1:	0	Screen t 2:	Not Reported
Top scre 2:	0	Bottom s 2:	0
Screen dia:	4	Flowing we:	Not Reported
Telescopin:	Not Reported	Log type:	Not Reported
Hrs pumped:	0	Pumping ra:	0
Level befo:	0	Level duri:	0
Test pump:	O	Pump insta:	N
Install pu:	Not Reported	Capacity:	0
Pump hp:	0	Column len:	0
Closed:	Not Reported	Abandoned:	Not Reported
Abandon da:	0	Site id:	MD7000000348384

Map ID:	415		
Objectid:	258669	County let:	PG
Permit:	PG881767	Mgs id:	Not Reported
B1 seq:	9267	B1 recd:	1991 314
City:	WASHINGTON	State:	DC
Zip:	20001	Driller na:	RICHARD D. SIES, SR.
Driller id:	MWD0342	Est gpm pr:	0
Use for wa:	Test, Observation, Monitoring	Approx dep:	2
Drill meth:	BORED	Replacemen:	N
Wapid:	Not Reported	Subdivisio:	Not Reported
Section:	Not Reported	Lot:	Not Reported
Nearest to:	BELTSVILLE	Town dista:	0
Town direc:	T	Road name:	RT 95
Road side:	N	Road dista:	2000FT
Tax map:	Not Reported	Block:	Not Reported
Parcel:	Not Reported	N grid83:	149885
E grid83:	408561	Lat dec de:	39.016885
Lon dec de:	-76.901151	Issue date:	1991 320
Special fl:	N	C1 seq:	9145
C1 recd:	1991 522	Completion:	1991 5 2
Total dept:	35	Num unsucc:	0

Hydrofract:	Not Reported	Grouted:	Y
Grout type:	CM	Grout top:	0
Grout bott:	25	Casing typ:	PL
Casing dia:	2	Casing dep:	30
Casing hei:	+2	Screen typ:	PL
Top screen:	30	Bottom scr:	55
Screen t 1:	Not Reported	Top scre 1:	0
Bottom s 1:	0	Screen t 2:	Not Reported
Top scre 2:	0	Bottom s 2:	0
Screen dia:	4	Flowing we:	Not Reported
Telescopin:	Not Reported	Log type:	Not Reported
Hrs pumped:	1	Pumping ra:	1
Level befo:	1	Level duri:	1
Test pump:	O	Pump insta:	N
Install pu:	O	Capacity:	0
Pump hp:	0	Column len:	0
Closed:	Not Reported	Abandoned:	Not Reported
Abandon da:	0	Site id:	MD7000000258669

Map ID:	415		
Objectid:	258668	County let:	PG
Permit:	PG881766	Mgs id:	Not Reported
B1 seq:	9265	B1 recd:	1991 314
City:	WASHINGTON	State:	DC
Zip:	20001	Driller na:	RICHARD D. SIES, SR.
Driller id:	MWD0342	Est gpm pr:	0
Use for wa:	Test, Observation, Monitoring	Approx dep:	35
Drill meth:	BORED	Replacemen:	N
Wapid:	Not Reported	Subdivisio:	Not Reported
Section:	Not Reported	Lot:	Not Reported
Nearest to:	BELTSVILLE	Town dista:	0
Town direc:	T	Road name:	RT 95
Road side:	N	Road dista:	1000FT
Tax map:	Not Reported	Block:	Not Reported
Parcel:	Not Reported	N grid83:	149885
E grid83:	408561	Lat dec de:	39.016885
Lon dec de:	-76.901151	Issue date:	1991 320
Special fl:	N	C1 seq:	9146
C1 recd:	1991 522	Completion:	1991 5 2
Total dept:	35	Num unsucc:	0
Hydrofract:	Not Reported	Grouted:	Y
Grout type:	CM	Grout top:	0
Grout bott:	25	Casing typ:	PL
Casing dia:	2	Casing dep:	30
Casing hei:	+2	Screen typ:	PL
Top screen:	30	Bottom scr:	55
Screen t 1:	Not Reported	Top scre 1:	0
Bottom s 1:	0	Screen t 2:	Not Reported
Top scre 2:	0	Bottom s 2:	0
Screen dia:	2	Flowing we:	Not Reported
Telescopin:	Not Reported	Log type:	Not Reported
Hrs pumped:	1	Pumping ra:	1
Level befo:	1	Level duri:	1
Test pump:	O	Pump insta:	N
Install pu:	O	Capacity:	0
Pump hp:	0	Column len:	0
Closed:	Not Reported	Abandoned:	Not Reported
Abandon da:	0	Site id:	MD7000000258668

Map ID: 416

GEOCHECK VERSION 2.1
STATE DATABASE WELL INFORMATION

Objectid:	469397	County let:	Not Reported
Permit:	PG941327	Mgs id:	Not Reported
B1 seq:	0419	B1 recd:	19991123
City:	BELTSVILLE	State:	MD
Zip:	20705	Driller na:	J A PADGETT JR
Driller id:	MGD 36	Est gpm pr:	0
Use for wa:	Test, Observation, Monitoring	Approx dep:	80
Drill meth:	BORED	Replacemen:	N
Wapid:	Not Reported	Subdivisio:	Not Reported
Section:	Not Reported	Lot:	Not Reported
Nearest to:	BELTSVILLE	Town dista:	1
Town direc:	SE	Road name:	EDMONSTON ROAD
Road side:	E	Road dista:	2110FT
Tax map:	Not Reported	Block:	Not Reported
Parcel:	Not Reported	N grid83:	149885
E grid83:	408865	Lat dec de:	39.016882
Lon dec de:	-76.897631	Issue date:	199912 1
Special fl:	Not Reported	C1 seq:	Not Reported
C1 recd:	0	Completion:	0
Total dept:	0	Num unsucc:	0
Hydrofract:	Not Reported	Grouted:	Not Reported
Grout type:	Not Reported	Grout top:	0
Grout bott:	0	Casing typ:	Not Reported
Casing dia:	0	Casing dep:	0
Casing hei:	Not Reported	Screen typ:	Not Reported
Top screen:	0	Bottom scr:	0
Screen t 1:	Not Reported	Top scre 1:	0
Bottom s 1:	0	Screen t 2:	Not Reported
Top scre 2:	0	Bottom s 2:	0
Screen dia:	0	Flowing we:	Not Reported
Telescopin:	Not Reported	Log type:	Not Reported
Hrs pumped:	0	Pumping ra:	0
Level befo:	0	Level duri:	0
Test pump:	Not Reported	Pump insta:	Not Reported
Install pu:	Not Reported	Capacity:	0
Pump hp:	0	Column len:	0
Closed:	Not Reported	Abandoned:	Not Reported
Abandon da:	0	Site id:	MD7000000469397

Map ID:	416		
Objectid:	414350	County let:	PG
Permit:	PG941335	Mgs id:	Not Reported
B1 seq:	1764	B1 recd:	19991210
City:	BELTSVILLE	State:	MD
Zip:	20705	Driller na:	J A PADGETT JR
Driller id:	MGD 36	Est gpm pr:	0
Use for wa:	Test, Observation, Monitoring	Approx dep:	30
Drill meth:	BORED	Replacemen:	N
Wapid:	Not Reported	Subdivisio:	Not Reported
Section:	Not Reported	Lot:	Not Reported
Nearest to:	BELTSVILLE	Town dista:	1
Town direc:	SE	Road name:	EDMONSTON ROAD
Road side:	E	Road dista:	1490FT
Tax map:	Not Reported	Block:	Not Reported
Parcel:	Not Reported	N grid83:	149885
E grid83:	408865	Lat dec de:	39.016882
Lon dec de:	-76.897631	Issue date:	19991215
Special fl:	Not Reported	C1 seq:	5609
C1 recd:	2000 510	Completion:	19991228
Total dept:	11	Num unsucc:	0

Hydrofract:	N	Grouted:	Y
Grout type:	CM	Grout top:	0
Grout bott:	5	Casing typ:	PL
Casing dia:	2	Casing dep:	6
Casing hei:	+3	Screen typ:	PL
Top screen:	6	Bottom scr:	11
Screen t 1:	Not Reported	Top scre 1:	0
Bottom s 1:	0	Screen t 2:	Not Reported
Top scre 2:	0	Bottom s 2:	0
Screen dia:	2	Flowing we:	Not Reported
Telescopin:	Not Reported	Log type:	Not Reported
Hrs pumped:	0	Pumping ra:	0
Level befo:	0	Level duri:	0
Test pump:	Not Reported	Pump insta:	N
Install pu:	Not Reported	Capacity:	0
Pump hp:	0	Column len:	0
Closed:	Not Reported	Abandoned:	Not Reported
Abandon da:	0	Site id:	MD7000000414350

Map ID:	416		
Objectid:	469398	County let:	Not Reported
Permit:	PG941329	Mgs id:	Not Reported
B1 seq:	0493	B1 recd:	19991123
City:	BELTSVILLE	State:	MD
Zip:	20705	Driller na:	J A PADGETT JR
Driller id:	MGD 36	Est gpm pr:	0
Use for wa:	Test, Observation, Monitoring	Approx dep:	80
Drill meth:	BORED	Replacemen:	N
Wapid:	Not Reported	Subdivisio:	Not Reported
Section:	Not Reported	Lot:	Not Reported
Nearest to:	BELTSVILLE	Town dista:	1
Town direc:	SE	Road name:	EDMONSTON RD
Road side:	E	Road dista:	1920FT
Tax map:	Not Reported	Block:	Not Reported
Parcel:	Not Reported	N grid83:	149885
E grid83:	408865	Lat dec de:	39.016882
Lon dec de:	-76.897631	Issue date:	199912 1
Special fl:	Not Reported	C1 seq:	Not Reported
C1 recd:	0	Completion:	0
Total dept:	0	Num unsucc:	0
Hydrofract:	Not Reported	Grouted:	Not Reported
Grout type:	Not Reported	Grout top:	0
Grout bott:	0	Casing typ:	Not Reported
Casing dia:	0	Casing dep:	0
Casing hei:	Not Reported	Screen typ:	Not Reported
Top screen:	0	Bottom scr:	0
Screen t 1:	Not Reported	Top scre 1:	0
Bottom s 1:	0	Screen t 2:	Not Reported
Top scre 2:	0	Bottom s 2:	0
Screen dia:	0	Flowing we:	Not Reported
Telescopin:	Not Reported	Log type:	Not Reported
Hrs pumped:	0	Pumping ra:	0
Level befo:	0	Level duri:	0
Test pump:	Not Reported	Pump insta:	Not Reported
Install pu:	Not Reported	Capacity:	0
Pump hp:	0	Column len:	0
Closed:	Not Reported	Abandoned:	Not Reported
Abandon da:	0	Site id:	MD7000000469398

Map ID: 416

GEOCHECK VERSION 2.1
STATE DATABASE WELL INFORMATION

Objectid:	414341	County let:	PG
Permit:	PG941326	Mgs id:	Not Reported
B1 seq:	0495	B1 recd:	19991123
City:	BELTSVILLE	State:	MD
Zip:	20705	Driller na:	J A PADGETT JR
Driller id:	MGD 36	Est gpm pr:	0
Use for wa:	Test, Observation, Monitoring	Approx dep:	30
Drill meth:	BORED	Replacemen:	N
Wapid:	Not Reported	Subdivisio:	Not Reported
Section:	Not Reported	Lot:	Not Reported
Nearest to:	BELTSVILLE	Town dista:	1
Town direc:	SE	Road name:	EDMONSTON ROAD
Road side:	E	Road dista:	2110FT
Tax map:	Not Reported	Block:	Not Reported
Parcel:	Not Reported	N grid83:	149885
E grid83:	408865	Lat dec de:	39.016882
Lon dec de:	-76.897631	Issue date:	199912 1
Special fl:	Not Reported	C1 seq:	6215
C1 recd:	2000 510	Completion:	19991229
Total dept:	12	Num unsucc:	0
Hydrofract:	N	Grouted:	Y
Grout type:	CM	Grout top:	0
Grout bott:	2	Casing typ:	PL
Casing dia:	2	Casing dep:	2
Casing hei:	+3	Screen typ:	PL
Top screen:	2	Bottom scr:	12
Screen t 1:	Not Reported	Top scre 1:	0
Bottom s 1:	0	Screen t 2:	Not Reported
Top scre 2:	0	Bottom s 2:	0
Screen dia:	2	Flowing we:	Not Reported
Telescopin:	Not Reported	Log type:	Not Reported
Hrs pumped:	0	Pumping ra:	0
Level befo:	0	Level duri:	0
Test pump:	Not Reported	Pump insta:	N
Install pu:	Not Reported	Capacity:	0
Pump hp:	0	Column len:	0
Closed:	Not Reported	Abandoned:	Not Reported
Abandon da:	0	Site id:	MD7000000414341

Map ID:	416		
Objectid:	414342	County let:	PG
Permit:	PG941328	Mgs id:	Not Reported
B1 seq:	0494	B1 recd:	19991123
City:	BELTSVILLE	State:	MD
Zip:	20705	Driller na:	J A PADGETT JR
Driller id:	MGD 36	Est gpm pr:	0
Use for wa:	Test, Observation, Monitoring	Approx dep:	30
Drill meth:	BORED	Replacemen:	N
Wapid:	Not Reported	Subdivisio:	Not Reported
Section:	Not Reported	Lot:	Not Reported
Nearest to:	BELTSVILLE	Town dista:	1
Town direc:	SE	Road name:	EDMONSTON ROAD
Road side:	E	Road dista:	1920FT
Tax map:	Not Reported	Block:	Not Reported
Parcel:	Not Reported	N grid83:	149885
E grid83:	408865	Lat dec de:	39.016882
Lon dec de:	-76.897631	Issue date:	199912 1
Special fl:	Not Reported	C1 seq:	6211
C1 recd:	2000 510	Completion:	19991228
Total dept:	21	Num unsucc:	0

Hydrofract:	N	Grouted:	Y
Grout type:	CM	Grout top:	0
Grout bott:	4	Casing typ:	PL
Casing dia:	2	Casing dep:	6
Casing hei:	+3	Screen typ:	PL
Top screen:	6	Bottom scr:	21
Screen t 1:	Not Reported	Top scre 1:	0
Bottom s 1:	0	Screen t 2:	Not Reported
Top scre 2:	0	Bottom s 2:	0
Screen dia:	2	Flowing we:	Not Reported
Telescopin:	Not Reported	Log type:	Not Reported
Hrs pumped:	0	Pumping ra:	0
Level befo:	0	Level duri:	0
Test pump:	Not Reported	Pump insta:	N
Install pu:	Not Reported	Capacity:	0
Pump hp:	0	Column len:	0
Closed:	Not Reported	Abandoned:	Not Reported
Abandon da:	0	Site id:	MD7000000414342

Map ID:	416		
Objectid:	414349	County let:	PG
Permit:	PG941334	Mgs id:	Not Reported
B1 seq:	1761	B1 recd:	19991210
City:	BELTSVILLE	State:	MD
Zip:	20705	Driller na:	J A PADGETT JR
Driller id:	MGD 36	Est gpm pr:	0
Use for wa:	Test, Observation, Monitoring	Approx dep:	30
Drill meth:	BORED	Replacemen:	N
Wapid:	Not Reported	Subdivisio:	Not Reported
Section:	Not Reported	Lot:	Not Reported
Nearest to:	BELTSVILLE	Town dista:	1
Town direc:	SE	Road name:	EDMONSTON ROAD
Road side:	E	Road dista:	1130FT
Tax map:	Not Reported	Block:	Not Reported
Parcel:	Not Reported	N grid83:	149885
E grid83:	408865	Lat dec de:	39.016882
Lon dec de:	-76.897631	Issue date:	19991215
Special fl:	Not Reported	C1 seq:	6212
C1 recd:	2000 510	Completion:	19991227
Total dept:	21	Num unsucc:	0
Hydrofract:	N	Grouted:	Y
Grout type:	CM	Grout top:	0
Grout bott:	5	Casing typ:	PL
Casing dia:	2	Casing dep:	6
Casing hei:	+3	Screen typ:	PL
Top screen:	6	Bottom scr:	21
Screen t 1:	Not Reported	Top scre 1:	0
Bottom s 1:	0	Screen t 2:	Not Reported
Top scre 2:	0	Bottom s 2:	0
Screen dia:	2	Flowing we:	Not Reported
Telescopin:	Not Reported	Log type:	Not Reported
Hrs pumped:	0	Pumping ra:	0
Level befo:	0	Level duri:	0
Test pump:	Not Reported	Pump insta:	N
Install pu:	Not Reported	Capacity:	0
Pump hp:	0	Column len:	0
Closed:	Not Reported	Abandoned:	Not Reported
Abandon da:	0	Site id:	MD7000000414349

Map ID: 416

GEOCHECK VERSION 2.1
STATE DATABASE WELL INFORMATION

Objectid:	414310	County let:	PG
Permit:	PG941337	Mgs id:	Not Reported
B1 seq:	1760	B1 recd:	19991210
City:	BELTSVILLE	State:	MD
Zip:	20705	Driller na:	J A PADGETT JR
Driller id:	MGD 36	Est gpm pr:	0
Use for wa:	Test, Observation, Monitoring	Approx dep:	30
Drill meth:	BORED	Replacemen:	N
Wapid:	Not Reported	Subdivisio:	Not Reported
Section:	Not Reported	Lot:	Not Reported
Nearest to:	BELTSVILLE	Town dista:	1
Town direc:	SE	Road name:	EDMONSTON RD
Road side:	E	Road dista:	700 FT
Tax map:	Not Reported	Block:	Not Reported
Parcel:	Not Reported	N grid83:	149885
E grid83:	408865	Lat dec de:	39.016882
Lon dec de:	-76.897631	Issue date:	19991215
Special fl:	Not Reported	C1 seq:	5611
C1 recd:	2000 510	Completion:	19991229
Total dept:	13	Num unsucc:	0
Hydrofract:	N	Grouted:	Y
Grout type:	CM	Grout top:	0
Grout bott:	3	Casing typ:	PL
Casing dia:	2	Casing dep:	3
Casing hei:	+3	Screen typ:	PL
Top screen:	3	Bottom scr:	13
Screen t 1:	Not Reported	Top scre 1:	0
Bottom s 1:	0	Screen t 2:	Not Reported
Top scre 2:	0	Bottom s 2:	0
Screen dia:	2	Flowing we:	Not Reported
Telescopin:	Not Reported	Log type:	Not Reported
Hrs pumped:	0	Pumping ra:	0
Level befo:	0	Level duri:	0
Test pump:	Not Reported	Pump insta:	Not Reported
Install pu:	Not Reported	Capacity:	0
Pump hp:	0	Column len:	0
Closed:	Not Reported	Abandoned:	Not Reported
Abandon da:	0	Site id:	MD7000000414310

Map ID:	416		
Objectid:	414311	County let:	PG
Permit:	PG941338	Mgs id:	Not Reported
B1 seq:	1766	B1 recd:	19991223
City:	BELTSVILLE	State:	MD
Zip:	20705	Driller na:	J A PADGETT JR
Driller id:	MGD 36	Est gpm pr:	0
Use for wa:	Test, Observation, Monitoring	Approx dep:	40
Drill meth:	BORED	Replacemen:	N
Wapid:	Not Reported	Subdivisio:	Not Reported
Section:	Not Reported	Lot:	Not Reported
Nearest to:	BELTSVILLE	Town dista:	1
Town direc:	SE	Road name:	EDMONSTON ROAD
Road side:	E	Road dista:	930 FT
Tax map:	Not Reported	Block:	Not Reported
Parcel:	Not Reported	N grid83:	149885
E grid83:	408865	Lat dec de:	39.016882
Lon dec de:	-76.897631	Issue date:	19991215
Special fl:	Not Reported	C1 seq:	6213
C1 recd:	2000 510	Completion:	19991221
Total dept:	24	Num unsucc:	0

Hydrofract:	N	Grouted:	Y
Grout type:	CM	Grout top:	0
Grout bott:	7	Casing typ:	PL
Casing dia:	2	Casing dep:	9
Casing hei:	Not Reported	Screen typ:	PL
Top screen:	9	Bottom scr:	24
Screen t 1:	Not Reported	Top scre 1:	0
Bottom s 1:	0	Screen t 2:	Not Reported
Top scre 2:	0	Bottom s 2:	0
Screen dia:	2	Flowing we:	Not Reported
Telescopin:	Not Reported	Log type:	Not Reported
Hrs pumped:	0	Pumping ra:	0
Level befo:	0	Level duri:	0
Test pump:	Not Reported	Pump insta:	N
Install pu:	Not Reported	Capacity:	0
Pump hp:	0	Column len:	0
Closed:	Not Reported	Abandoned:	Not Reported
Abandon da:	0	Site id:	MD7000000414311

Map ID:	416		
Objectid:	414324	County let:	PG
Permit:	PG941336	Mgs id:	Not Reported
B1 seq:	1763	B1 recd:	19991210
City:	BELTSVILLE	State:	MD
Zip:	20705	Driller na:	J A PADGETT JR
Driller id:	MGD 36	Est gpm pr:	0
Use for wa:	Test, Observation, Monitoring	Approx dep:	30
Drill meth:	BORED	Replacemen:	N
Wapid:	Not Reported	Subdivisio:	Not Reported
Section:	Not Reported	Lot:	Not Reported
Nearest to:	BELTSVILLE	Town dista:	1
Town direc:	SE	Road name:	EDMONSTON ROAD
Road side:	E	Road dista:	970 FT
Tax map:	Not Reported	Block:	Not Reported
Parcel:	Not Reported	N grid83:	149885
E grid83:	408865	Lat dec de:	39.016882
Lon dec de:	-76.897631	Issue date:	19951215
Special fl:	Not Reported	C1 seq:	5610
C1 recd:	2000 510	Completion:	19991229
Total dept:	15	Num unsucc:	0
Hydrofract:	N	Grouted:	Y
Grout type:	CM	Grout top:	0
Grout bott:	4	Casing typ:	PL
Casing dia:	2	Casing dep:	5
Casing hei:	+3	Screen typ:	PL
Top screen:	5	Bottom scr:	15
Screen t 1:	Not Reported	Top scre 1:	0
Bottom s 1:	0	Screen t 2:	Not Reported
Top scre 2:	0	Bottom s 2:	0
Screen dia:	2	Flowing we:	Not Reported
Telescopin:	Not Reported	Log type:	Not Reported
Hrs pumped:	0	Pumping ra:	0
Level befo:	0	Level duri:	0
Test pump:	Not Reported	Pump insta:	N
Install pu:	Not Reported	Capacity:	0
Pump hp:	0	Column len:	0
Closed:	Not Reported	Abandoned:	Not Reported
Abandon da:	0	Site id:	MD7000000414324

Map ID: 416

GEOCHECK VERSION 2.1
STATE DATABASE WELL INFORMATION

Objectid:	414344	County let:	PG
Permit:	PG941331	Mgs id:	Not Reported
B1 seq:	1743	B1 recd:	19991123
City:	BELTSVILLE	State:	Not Reported
Zip:	Not Reported	Driller na:	J A PADGETT JR
Driller id:	MGD 36	Est gpm pr:	0
Use for wa:	Test, Observation, Monitoring	Approx dep:	40
Drill meth:	BORED	Replacemen:	N
Wapid:	Not Reported	Subdivisio:	Not Reported
Section:	Not Reported	Lot:	Not Reported
Nearest to:	BELTSVILLE	Town dista:	1
Town direc:	SE	Road name:	EDMONSTON ROAD
Road side:	E	Road dista:	760 FT
Tax map:	Not Reported	Block:	Not Reported
Parcel:	Not Reported	N grid83:	149885
E grid83:	408865	Lat dec de:	39.016882
Lon dec de:	-76.897631	Issue date:	199912 1
Special fl:	Not Reported	C1 seq:	6210
C1 recd:	2000 510	Completion:	19991220
Total dept:	35	Num unsucc:	0
Hydrofract:	N	Grouted:	Y
Grout type:	CM	Grout top:	0
Grout bott:	7	Casing typ:	PL
Casing dia:	2	Casing dep:	10
Casing hei:	Not Reported	Screen typ:	PL
Top screen:	10	Bottom scr:	35
Screen t 1:	Not Reported	Top scre 1:	0
Bottom s 1:	0	Screen t 2:	Not Reported
Top scre 2:	0	Bottom s 2:	0
Screen dia:	2	Flowing we:	Not Reported
Telescopin:	Not Reported	Log type:	Not Reported
Hrs pumped:	0	Pumping ra:	0
Level befo:	0	Level duri:	0
Test pump:	Not Reported	Pump insta:	N
Install pu:	Not Reported	Capacity:	0
Pump hp:	0	Column len:	0
Closed:	Not Reported	Abandoned:	Not Reported
Abandon da:	0	Site id:	MD7000000414344

Map ID:	416		
Objectid:	414343	County let:	PG
Permit:	PG941330	Mgs id:	Not Reported
B1 seq:	0496	B1 recd:	19991123
City:	BELTSVILLE	State:	MD
Zip:	20705	Driller na:	J A PADGETT JR
Driller id:	MGD 36	Est gpm pr:	0
Use for wa:	Test, Observation, Monitoring	Approx dep:	40
Drill meth:	BORED	Replacemen:	N
Wapid:	Not Reported	Subdivisio:	Not Reported
Section:	Not Reported	Lot:	Not Reported
Nearest to:	BELTSVILLE	Town dista:	1
Town direc:	SE	Road name:	EDMONSTON ROAD
Road side:	E	Road dista:	1650FT
Tax map:	Not Reported	Block:	Not Reported
Parcel:	Not Reported	N grid83:	149885
E grid83:	408865	Lat dec de:	39.016882
Lon dec de:	-76.897631	Issue date:	199912 1
Special fl:	Not Reported	C1 seq:	6214
C1 recd:	2000 510	Completion:	19991216
Total dept:	31	Num unsucc:	0

Hydrofract:	N	Grouted:	Y
Grout type:	CM	Grout top:	0
Grout bott:	7	Casing typ:	PL
Casing dia:	2	Casing dep:	11
Casing hei:	Not Reported	Screen typ:	PL
Top screen:	11	Bottom scr:	31
Screen t 1:	Not Reported	Top scre 1:	0
Bottom s 1:	0	Screen t 2:	Not Reported
Top scre 2:	0	Bottom s 2:	0
Screen dia:	2	Flowing we:	Not Reported
Telescopin:	Not Reported	Log type:	Not Reported
Hrs pumped:	0	Pumping ra:	0
Level befo:	0	Level duri:	0
Test pump:	Not Reported	Pump insta:	N
Install pu:	Not Reported	Capacity:	0
Pump hp:	0	Column len:	0
Closed:	Not Reported	Abandoned:	Not Reported
Abandon da:	0	Site id:	MD7000000414343

Map ID:	417		
Objectid:	254593	County let:	PG
Permit:	PG730624	Mgs id:	Not Reported
B1 seq:	Not Reported	B1 recd:	19761117
City:	BELTSVILLE	State:	MD
Zip:	Not Reported	Driller na:	FRANK'S WELL DRLG CO
Driller id:	MWD0005	Est gpm pr:	100
Use for wa:	Industrial, Commercial, State and Federal Gov.		
Approx dep:	150	Drill meth:	ROTARY
Replacemen:	Y	Wapid:	PG1990G012
Subdivisio:	AGRIC CTR DAIRY AREA	Section:	Not Reported
Lot:	Not Reported	Nearest to:	BELTSVILLE
Town dista:	0 MI	Town direc:	Not Reported
Road name:	POWDER MILL RD	Road side:	S
Road dista:	400 FT	Tax map:	Not Reported
Block:	Not Reported	Parcel:	Not Reported
N grid83:	149885	E grid83:	411913
Lat dec de:	39.016844	Lon dec de:	-76.862439
Issue date:	197611 5	Special fl:	Not Reported
C1 seq:	Not Reported	C1 recd:	1977 4 5
Completion:	1977 321	Total dept:	255
Num unsucc:	0	Hydrofract:	Not Reported
Grouted:	Y	Grout type:	CM
Grout top:	0	Grout bott:	214
Casing typ:	ST	Casing dia:	8
Casing dep:	235	Casing hei:	+01
Screen typ:	ST	Top screen:	235
Bottom scr:	255	Screen t 1:	Not Reported
Top scre 1:	0	Bottom s 1:	0
Screen t 2:	Not Reported	Top scre 2:	0
Bottom s 2:	0	Screen dia:	8
Flowing we:	Not Reported	Telescopin:	T
Log type:	Not Reported	Hrs pumped:	8
Pumping ra:	100	Level befo:	89
Level duri:	164	Test pump:	S
Pump insta:	Not Reported	Install pu:	Not Reported
Capacity:	84	Pump hp:	10
Column len:	202	Closed:	Not Reported
Abandoned:	Not Reported	Abandon da:	0
Site id:	MD7000000254593		

Map ID: 418

GEOCHECK VERSION 2.1
STATE DATABASE WELL INFORMATION

Objectid:	543814	County let:	Not Reported
Permit:	MO100445	Mgs id:	Not Reported
B1 seq:	4965	B1 recd:	2012 3 2
City:	WASHINGTON	State:	DC
Zip:	20007	Driller na:	KEVIN P WEIGLE
Driller id:	MWD 552	Est gpm pr:	0
Use for wa:	Test, Observation, Monitoring	Approx dep:	25
Drill meth:	AIR-ROT	Replacemen:	N
Wapid:	Not Reported	Subdivisio:	0008
Section:	Not Reported	Lot:	Not Reported
Nearest to:	SILVER SPRING	Town dista:	Not Reported
Town direc:	Not Reported	Road name:	2601 FOREST GLEN RD
Road side:	N	Road dista:	45 FT
Tax map:	HP62	Block:	23
Parcel:	P7	N grid83:	0
E grid83:	0	Lat dec de:	39.014915
Lon dec de:	-77.05489	Issue date:	2012 3 7
Special fl:	Not Reported	C1 seq:	2007
C1 recd:	2012 8 1	Completion:	2012 322
Total dept:	25	Num unsucc:	0
Hydrofract:	N	Grouted:	Y
Grout type:	CM	Grout top:	1
Grout bott:	15	Casing typ:	PL
Casing dia:	2	Casing dep:	20
Casing hei:	Not Reported	Screen typ:	PL
Top screen:	20	Bottom scr:	25
Screen t 1:	Not Reported	Top scre 1:	0
Bottom s 1:	0	Screen t 2:	Not Reported
Top scre 2:	0	Bottom s 2:	0
Screen dia:	2	Flowing we:	Not Reported
Telescopin:	Not Reported	Log type:	Not Reported
Hrs pumped:	0	Pumping ra:	0
Level befo:	0	Level duri:	0
Test pump:	Not Reported	Pump insta:	N
Install pu:	Not Reported	Capacity:	0
Pump hp:	0	Column len:	0
Closed:	Not Reported	Abandoned:	Not Reported
Abandon da:	0	Site id:	MD7000000543814

Map ID:	418		
Objectid:	543815	County let:	Not Reported
Permit:	MO100446	Mgs id:	Not Reported
B1 seq:	4964	B1 recd:	2012 3 2
City:	WASHINGTON	State:	DC
Zip:	20007	Driller na:	KEVIN P WEIGLE
Driller id:	MWD 552	Est gpm pr:	0
Use for wa:	Test, Observation, Monitoring	Approx dep:	25
Drill meth:	AIR-ROT	Replacemen:	N
Wapid:	Not Reported	Subdivisio:	0008
Section:	Not Reported	Lot:	Not Reported
Nearest to:	SILVER SPRING	Town dista:	Not Reported
Town direc:	Not Reported	Road name:	2601 FOREST GLEN RD
Road side:	N	Road dista:	52.6FT
Tax map:	HP62	Block:	23
Parcel:	P7	N grid83:	0
E grid83:	0	Lat dec de:	39.014915
Lon dec de:	-77.05489	Issue date:	2012 3 7
Special fl:	Not Reported	C1 seq:	2006
C1 recd:	2012 8 1	Completion:	2012 322
Total dept:	25	Num unsucc:	0

Hydrofract:	N	Grouted:	Y
Grout type:	CM	Grout top:	0
Grout bott:	15	Casing typ:	PL
Casing dia:	2	Casing dep:	20
Casing hei:	Not Reported	Screen typ:	PL
Top screen:	20	Bottom scr:	25
Screen t 1:	Not Reported	Top scre 1:	0
Bottom s 1:	0	Screen t 2:	Not Reported
Top scre 2:	0	Bottom s 2:	0
Screen dia:	2	Flowing we:	Not Reported
Telescopin:	Not Reported	Log type:	Not Reported
Hrs pumped:	0	Pumping ra:	0
Level befo:	0	Level duri:	0
Test pump:	Not Reported	Pump insta:	N
Install pu:	Not Reported	Capacity:	0
Pump hp:	0	Column len:	0
Closed:	Not Reported	Abandoned:	Not Reported
Abandon da:	0	Site id:	MD7000000543815

Map ID:	419		
Objectid:	348341	County let:	PG
Permit:	PG882023	Mgs id:	Not Reported
B1 seq:	6722	B1 recd:	1991 9 9
City:	LAUREL	State:	MD
Zip:	20707	Driller na:	KEVIN E. BURDETTE
Driller id:	MWD0391	Est gpm pr:	75
Use for wa:	Industrial, Commercial, State and Federal Gov.		
Approx dep:	30	Drill meth:	BORED
Replacemen:	N	Wapid:	PG1991G016
Subdivisio:	Not Reported	Section:	Not Reported
Lot:	Not Reported	Nearest to:	BELTSVILLE
Town dista:	3	Town direc:	SW
Road name:	I-495 WESTBOUND	Road side:	N
Road dista:	100 FT	Tax map:	Not Reported
Block:	Not Reported	Parcel:	Not Reported
N grid83:	149580	E grid83:	403989
Lat dec de:	39.014172	Lon dec de:	-76.953946
Issue date:	1991 911	Special fl:	Y
C1 seq:	7937	C1 recd:	19911015
Completion:	1991 913	Total dept:	18
Num unsucc:	0	Hydrofract:	Not Reported
Grouted:	Y	Grout type:	BC
Grout top:	0	Grout bott:	5
Casing typ:	ST	Casing dia:	2
Casing dep:	15	Casing hei:	+2
Screen typ:	ST	Top screen:	15
Bottom scr:	18	Screen t 1:	Not Reported
Top scre 1:	0	Bottom s 1:	0
Screen t 2:	Not Reported	Top scre 2:	0
Bottom s 2:	0	Screen dia:	3
Flowing we:	Not Reported	Telescopin:	Not Reported
Log type:	Not Reported	Hrs pumped:	1
Pumping ra:	2	Level befo:	2
Level duri:	15	Test pump:	C
Pump insta:	Y	Install pu:	R
Capacity:	1500	Pump hp:	37
Column len:	18	Closed:	Not Reported
Abandoned:	Not Reported	Abandon da:	0
Site id:	MD7000000348341		

Map ID: 420

GEOCHECK VERSION 2.1
STATE DATABASE WELL INFORMATION

Objectid:	255134	County let:	PG
Permit:	PG731164	Mgs id:	Not Reported
B1 seq:	Not Reported	B1 recd:	19791212
City:	COLLEGE PARK	State:	MD
Zip:	20740	Driller na:	E COAST WELL & PUMP
Driller id:	MWD0173	Est gpm pr:	20
Use for wa:	Farm (livestock watering and Agricultural Irrigation)		
Approx dep:	250	Drill meth:	ROTARY
Replacemen:	N	Wapid:	PG1979G011
Subdivisio:	Not Reported	Section:	Not Reported
Lot:	Not Reported	Nearest to:	COLLEGE PARK
Town dista:	3 MI	Town direc:	N
Road name:	10142 CHERRY HILL RD	Road side:	W
Road dista:	150 FT	Tax map:	Not Reported
Block:	Not Reported	Parcel:	Not Reported
N grid83:	149580	E grid83:	404598
Lat dec de:	39.014169	Lon dec de:	-76.946907
Issue date:	197912 3	Special fl:	Not Reported
C1 seq:	Not Reported	C1 recd:	0
Completion:	0	Total dept:	0
Num unsucc:	0	Hydrofract:	Not Reported
Grouted:	Not Reported	Grout type:	Not Reported
Grout top:	0	Grout bott:	0
Casing typ:	Not Reported	Casing dia:	0
Casing dep:	0	Casing hei:	+00
Screen typ:	Not Reported	Top screen:	0
Bottom scr:	0	Screen t 1:	Not Reported
Top scre 1:	0	Bottom s 1:	0
Screen t 2:	Not Reported	Top scre 2:	0
Bottom s 2:	0	Screen dia:	0
Flowing we:	Not Reported	Telescopin:	Not Reported
Log type:	Not Reported	Hrs pumped:	0
Pumping ra:	0	Level befo:	0
Level duri:	0	Test pump:	Not Reported
Pump insta:	Not Reported	Install pu:	Not Reported
Capacity:	0	Pump hp:	0
Column len:	0	Closed:	C
Abandoned:	Not Reported	Abandon da:	0
Site id:	MD7000000255134		

Map ID:	421		
Objectid:	520104	County let:	Not Reported
Permit:	MO950665	Mgs id:	Not Reported
B1 seq:	4467	B1 recd:	2007 9 7
City:	ANNAPOLIS	State:	MD
Zip:	21401	Driller na:	STEPHEN SAUL
Driller id:	MWD 421	Est gpm pr:	0
Use for wa:	Test, Observation, Monitoring	Approx dep:	35
Drill meth:	AIR-ROT	Replacemen:	N
Wapid:	Not Reported	Subdivisio:	Not Reported
Section:	Not Reported	Lot:	Not Reported
Nearest to:	SILVER SPRING	Town dista:	Not Reported
Town direc:	T	Road name:	2601 FOREST GLEN RD
Road side:	N	Road dista:	5.5 FT
Tax map:	HP62	Block:	23
Parcel:	7	N grid83:	149580
E grid83:	395149	Lat dec de:	39.014167
Lon dec de:	-77.056009	Issue date:	2007 827
Special fl:	Not Reported	C1 seq:	0607
C1 recd:	2007 911	Completion:	2007 828

Total dept:	35	Num unsucc:	0
Hydrofract:	N	Grouted:	Y
Grout type:	BC	Grout top:	0
Grout bott:	13	Casing typ:	PL
Casing dia:	4	Casing dep:	15
Casing hei:	Not Reported	Screen typ:	PL
Top screen:	15	Bottom scr:	35
Screen t 1:	Not Reported	Top scre 1:	0
Bottom s 1:	0	Screen t 2:	Not Reported
Top scre 2:	0	Bottom s 2:	0
Screen dia:	4	Flowing we:	Not Reported
Telescopin:	Not Reported	Log type:	Not Reported
Hrs pumped:	1	Pumping ra:	1
Level befo:	1	Level duri:	1
Test pump:	O	Pump insta:	N
Install pu:	Not Reported	Capacity:	0
Pump hp:	0	Column len:	0
Closed:	Not Reported	Abandoned:	Not Reported
Abandon da:	0	Site id:	MD7000000520104

Map ID:	421		
Objectid:	477685	County let:	Not Reported
Permit:	MO942537	Mgs id:	Not Reported
B1 seq:	5211	B1 recd:	2002 816
City:	ROCKVILLE	State:	MD
Zip:	20850	Driller na:	KEVIN P WEIGLE
Driller id:	MWD 522	Est gpm pr:	0
Use for wa:	Test, Observation, Monitoring	Approx dep:	50
Drill meth:	AIR-ROT	Replacemen:	Not Reported
Wapid:	Not Reported	Subdivisio:	5
Section:	37	Lot:	7
Nearest to:	SILVER SPRING	Town dista:	Not Reported
Town direc:	NW	Road name:	CAPITOL VIEW RD
Road side:	W	Road dista:	15 FT
Tax map:	HP62	Block:	37
Parcel:	Not Reported	N grid83:	149580
E grid83:	395149	Lat dec de:	39.014167
Lon dec de:	-77.056009	Issue date:	2002 828
Special fl:	Not Reported	C1 seq:	Not Reported
C1 recd:	0	Completion:	0
Total dept:	0	Num unsucc:	0
Hydrofract:	Not Reported	Grouted:	Not Reported
Grout type:	Not Reported	Grout top:	0
Grout bott:	0	Casing typ:	Not Reported
Casing dia:	0	Casing dep:	0
Casing hei:	Not Reported	Screen typ:	Not Reported
Top screen:	0	Bottom scr:	0
Screen t 1:	Not Reported	Top scre 1:	0
Bottom s 1:	0	Screen t 2:	Not Reported
Top scre 2:	0	Bottom s 2:	0
Screen dia:	0	Flowing we:	Not Reported
Telescopin:	Not Reported	Log type:	Not Reported
Hrs pumped:	0	Pumping ra:	0
Level befo:	0	Level duri:	0
Test pump:	Not Reported	Pump insta:	Not Reported
Install pu:	Not Reported	Capacity:	0
Pump hp:	0	Column len:	0
Closed:	Not Reported	Abandoned:	Not Reported
Abandon da:	0	Site id:	MD7000000477685

Map ID: 421

GEOCHECK VERSION 2.1
STATE DATABASE WELL INFORMATION

Objectid:	520106	County let:	Not Reported
Permit:	MO950667	Mgs id:	Not Reported
B1 seq:	4472	B1 recd:	2007 9 7
City:	ANNAPOLIS	State:	MD
Zip:	21401	Driller na:	STEPHEN SAUL
Driller id:	MWD 421	Est gpm pr:	0
Use for wa:	Test, Observation, Monitoring	Approx dep:	0
Drill meth:	AIR-ROT	Replacemen:	N
Wapid:	Not Reported	Subdivisio:	Not Reported
Section:	Not Reported	Lot:	Not Reported
Nearest to:	SILVER SPRING	Town dista:	Not Reported
Town direc:	Not Reported	Road name:	2601 FOREST GLEN ROA
Road side:	N	Road dista:	90 FT
Tax map:	HP62	Block:	23
Parcel:	7	N grid83:	149580
E grid83:	395149	Lat dec de:	39.014167
Lon dec de:	-77.056009	Issue date:	2007 827
Special fl:	Not Reported	C1 seq:	0136
C1 recd:	2007 911	Completion:	2007 828
Total dept:	35	Num unsucc:	0
Hydrofract:	N	Grouted:	Y
Grout type:	BC	Grout top:	0
Grout bott:	13	Casing typ:	PL
Casing dia:	4	Casing dep:	15
Casing hei:	Not Reported	Screen typ:	PL
Top screen:	15	Bottom scr:	35
Screen t 1:	Not Reported	Top scre 1:	0
Bottom s 1:	0	Screen t 2:	Not Reported
Top scre 2:	0	Bottom s 2:	0
Screen dia:	4	Flowing we:	Not Reported
Telescopin:	Not Reported	Log type:	Not Reported
Hrs pumped:	1	Pumping ra:	1
Level befo:	1	Level duri:	1
Test pump:	O	Pump insta:	N
Install pu:	Not Reported	Capacity:	0
Pump hp:	0	Column len:	0
Closed:	Not Reported	Abandoned:	Not Reported
Abandon da:	0	Site id:	MD7000000520106

Map ID:	421		
Objectid:	520105	County let:	Not Reported
Permit:	MO950666	Mgs id:	Not Reported
B1 seq:	4470	B1 recd:	2007 9 7
City:	ANNAPOLIS	State:	MD
Zip:	21401	Driller na:	STEPHEN SAUL
Driller id:	MWD 421	Est gpm pr:	0
Use for wa:	Test, Observation, Monitoring	Approx dep:	0
Drill meth:	AIR-ROT	Replacemen:	N
Wapid:	Not Reported	Subdivisio:	Not Reported
Section:	Not Reported	Lot:	Not Reported
Nearest to:	SILVER SPRING	Town dista:	Not Reported
Town direc:	Not Reported	Road name:	2601 FOREST GLEN ROA
Road side:	N	Road dista:	75 FT
Tax map:	HP62	Block:	23
Parcel:	7	N grid83:	149580
E grid83:	395149	Lat dec de:	39.014167
Lon dec de:	-77.056009	Issue date:	2007 827
Special fl:	Not Reported	C1 seq:	0137
C1 recd:	2007 911	Completion:	2007 828
Total dept:	35	Num unsucc:	0

Hydrofract:	N	Grouted:	Y
Grout type:	BC	Grout top:	0
Grout bott:	13	Casing typ:	PL
Casing dia:	4	Casing dep:	15
Casing hei:	Not Reported	Screen typ:	PL
Top screen:	15	Bottom scr:	35
Screen t 1:	Not Reported	Top scre 1:	0
Bottom s 1:	0	Screen t 2:	Not Reported
Top scre 2:	0	Bottom s 2:	0
Screen dia:	4	Flowing we:	Not Reported
Telescopin:	Not Reported	Log type:	Not Reported
Hrs pumped:	1	Pumping ra:	1
Level befo:	1	Level duri:	1
Test pump:	O	Pump insta:	N
Install pu:	Not Reported	Capacity:	0
Pump hp:	0	Column len:	0
Closed:	Not Reported	Abandoned:	Not Reported
Abandon da:	0	Site id:	MD7000000520105

Map ID:	421		
Objectid:	249652	County let:	MO
Permit:	MO880273	Mgs id:	Not Reported
B1 seq:	Not Reported	B1 recd:	1988 825
City:	SILVER SPRING	State:	MD
Zip:	20910	Driller na:	D'AMIANO, ANTHONY R.
Driller id:	MWD0346	Est gpm pr:	0
Use for wa:	Test, Observation, Monitoring	Approx dep:	40
Drill meth:	AIR-ROT	Replacemen:	N
Wapid:	Not Reported	Subdivisio:	Not Reported
Section:	Not Reported	Lot:	Not Reported
Nearest to:	SILVER SPRING	Town dista:	5 MI
Town direc:	NW	Road name:	FOREST GLEN RD
Road side:	N	Road dista:	80 FT
Tax map:	Not Reported	Block:	Not Reported
Parcel:	Not Reported	N grid83:	149580
E grid83:	395149	Lat dec de:	39.014167
Lon dec de:	-77.056009	Issue date:	1988 725
Special fl:	Not Reported	C1 seq:	Not Reported
C1 recd:	1988 920	Completion:	1988 8 2
Total dept:	41	Num unsucc:	0
Hydrofract:	Not Reported	Grouted:	Y
Grout type:	BC	Grout top:	0
Grout bott:	21	Casing typ:	PL
Casing dia:	4	Casing dep:	21
Casing hei:	-01	Screen typ:	PL
Top screen:	21	Bottom scr:	41
Screen t 1:	Not Reported	Top scre 1:	0
Bottom s 1:	0	Screen t 2:	Not Reported
Top scre 2:	0	Bottom s 2:	0
Screen dia:	4	Flowing we:	Not Reported
Telescopin:	Not Reported	Log type:	Not Reported
Hrs pumped:	1	Pumping ra:	1
Level befo:	1	Level duri:	1
Test pump:	O	Pump insta:	Not Reported
Install pu:	Not Reported	Capacity:	0
Pump hp:	0	Column len:	0
Closed:	Not Reported	Abandoned:	Not Reported
Abandon da:	0	Site id:	MD7000000249652

Map ID: 421

GEOCHECK VERSION 2.1
STATE DATABASE WELL INFORMATION

Objectid:	249653	County let:	MO
Permit:	MO880274	Mgs id:	Not Reported
B1 seq:	Not Reported	B1 recd:	1988 825
City:	SILVER SPRING	State:	MD
Zip:	20910	Driller na:	D'AMIANO, ANTHONY R.
Driller id:	MWD0346	Est gpm pr:	0
Use for wa:	Test, Observation, Monitoring	Approx dep:	40
Drill meth:	AIR-ROT	Replacemen:	N
Wapid:	Not Reported	Subdivisio:	Not Reported
Section:	Not Reported	Lot:	Not Reported
Nearest to:	SILVER SPRING	Town dista:	5 MI
Town direc:	NW	Road name:	FOREST GLEN RD
Road side:	N	Road dista:	70 FT
Tax map:	Not Reported	Block:	Not Reported
Parcel:	Not Reported	N grid83:	149580
E grid83:	395149	Lat dec de:	39.014167
Lon dec de:	-77.056009	Issue date:	1988 725
Special fl:	Not Reported	C1 seq:	Not Reported
C1 recd:	1988 920	Completion:	1988 8 2
Total dept:	50	Num unsucc:	0
Hydrofract:	Not Reported	Grouted:	Y
Grout type:	BC	Grout top:	0
Grout bott:	20	Casing typ:	PL
Casing dia:	4	Casing dep:	20
Casing hei:	-01	Screen typ:	PL
Top screen:	20	Bottom scr:	50
Screen t 1:	Not Reported	Top scre 1:	0
Bottom s 1:	0	Screen t 2:	Not Reported
Top scre 2:	0	Bottom s 2:	0
Screen dia:	4	Flowing we:	Not Reported
Telescopin:	Not Reported	Log type:	Not Reported
Hrs pumped:	1	Pumping ra:	1
Level befo:	1	Level duri:	1
Test pump:	O	Pump insta:	Not Reported
Install pu:	Not Reported	Capacity:	0
Pump hp:	0	Column len:	0
Closed:	Not Reported	Abandoned:	Not Reported
Abandon da:	0	Site id:	MD7000000249653

Map ID:	421		
Objectid:	249654	County let:	MO
Permit:	MO880275	Mgs id:	Not Reported
B1 seq:	Not Reported	B1 recd:	1988 825
City:	SILVER SPRING	State:	MD
Zip:	20910	Driller na:	D'AMIANO, ANTHONY R.
Driller id:	MWD0346	Est gpm pr:	0
Use for wa:	Test, Observation, Monitoring	Approx dep:	40
Drill meth:	AIR-ROT	Replacemen:	N
Wapid:	Not Reported	Subdivisio:	Not Reported
Section:	Not Reported	Lot:	Not Reported
Nearest to:	SILVER SPRING	Town dista:	5 MI
Town direc:	NW	Road name:	FOREST GLEN RD
Road side:	N	Road dista:	50 FT
Tax map:	Not Reported	Block:	Not Reported
Parcel:	Not Reported	N grid83:	149580
E grid83:	395149	Lat dec de:	39.014167
Lon dec de:	-77.056009	Issue date:	1988 725
Special fl:	Not Reported	C1 seq:	Not Reported
C1 recd:	1988 920	Completion:	1988 8 2
Total dept:	50	Num unsucc:	0

Hydrofract:	Not Reported	Grouted:	Y
Grout type:	BC	Grout top:	0
Grout bott:	20	Casing typ:	PL
Casing dia:	4	Casing dep:	20
Casing hei:	-01	Screen typ:	PL
Top screen:	20	Bottom scr:	50
Screen t 1:	Not Reported	Top scre 1:	0
Bottom s 1:	0	Screen t 2:	Not Reported
Top scre 2:	0	Bottom s 2:	0
Screen dia:	4	Flowing we:	Not Reported
Telescopin:	Not Reported	Log type:	Not Reported
Hrs pumped:	1	Pumping ra:	1
Level befo:	1	Level duri:	1
Test pump:	O	Pump insta:	Not Reported
Install pu:	Not Reported	Capacity:	0
Pump hp:	0	Column len:	0
Closed:	Not Reported	Abandoned:	Not Reported
Abandon da:	0	Site id:	MD7000000249654

Map ID:	422		
Objectid:	254922	County let:	PG
Permit:	PG730953	Mgs id:	Not Reported
B1 seq:	Not Reported	B1 recd:	1978 829
City:	BELTSVILLE	State:	MD
Zip:	Not Reported	Driller na:	E COAST WELL & PUMP
Driller id:	MWD0173	Est gpm pr:	0
Use for wa:	Test, Observation, Monitoring	Approx dep:	150
Drill meth:	ROTARY	Replacemen:	N
Wapid:	PG1978G004	Subdivisio:	BELTSVILLE INDUSTRL
Section:	Not Reported	Lot:	Not Reported
Nearest to:	BELTSVILLE	Town dista:	0 MI
Town direc:	S	Road name:	INTE BAL AVE & RI AV
Road side:	S	Road dista:	90 FT
Tax map:	Not Reported	Block:	Not Reported
Parcel:	Not Reported	N grid83:	149580
E grid83:	406122	Lat dec de:	39.01416
Lon dec de:	-76.92931	Issue date:	1978 822
Special fl:	Not Reported	C1 seq:	Not Reported
C1 recd:	1980 2 4	Completion:	1979 228
Total dept:	128	Num unsucc:	0
Hydrofract:	Not Reported	Grouted:	Not Reported
Grout type:	Not Reported	Grout top:	0
Grout bott:	0	Casing typ:	ST
Casing dia:	6	Casing dep:	112
Casing hei:	+01	Screen typ:	ST
Top screen:	112	Bottom scr:	128
Screen t 1:	Not Reported	Top scre 1:	0
Bottom s 1:	0	Screen t 2:	Not Reported
Top scre 2:	0	Bottom s 2:	0
Screen dia:	4	Flowing we:	Not Reported
Telescopin:	Not Reported	Log type:	Not Reported
Hrs pumped:	44	Pumping ra:	65
Level befo:	41	Level duri:	110
Test pump:	S	Pump insta:	Not Reported
Install pu:	Not Reported	Capacity:	0
Pump hp:	0	Column len:	0
Closed:	Not Reported	Abandoned:	Not Reported
Abandon da:	0	Site id:	MD7000000254922

Map ID: 422

GEOCHECK VERSION 2.1
STATE DATABASE WELL INFORMATION

Objectid:	254921	County let:	PG
Permit:	PG730952	Mgs id:	Not Reported
B1 seq:	Not Reported	B1 recd:	1978 829
City:	BELTSVILLE	State:	MD
Zip:	Not Reported	Driller na:	E COAST WELL & PUMP
Driller id:	MWD0173	Est gpm pr:	0
Use for wa:	Test, Observation, Monitoring	Approx dep:	150
Drill meth:	ROTARY	Replacemen:	N
Wapid:	PG1978G004	Subdivisio:	BELTSVILLE INDUSTRL
Section:	Not Reported	Lot:	Not Reported
Nearest to:	BELTSVILLE	Town dista:	0 MI
Town direc:	S	Road name:	INTE BAL AVE & RI AV
Road side:	S	Road dista:	150 FT
Tax map:	Not Reported	Block:	Not Reported
Parcel:	Not Reported	N grid83:	149580
E grid83:	406122	Lat dec de:	39.01416
Lon dec de:	-76.92931	Issue date:	1978 822
Special fl:	Not Reported	C1 seq:	Not Reported
C1 recd:	1980 2 4	Completion:	1979 228
Total dept:	104	Num unsucc:	0
Hydrofract:	Not Reported	Grouted:	Not Reported
Grout type:	Not Reported	Grout top:	0
Grout bott:	0	Casing typ:	ST
Casing dia:	6	Casing dep:	94
Casing hei:	+01	Screen typ:	ST
Top screen:	94	Bottom scr:	104
Screen t 1:	Not Reported	Top scre 1:	0
Bottom s 1:	0	Screen t 2:	Not Reported
Top scre 2:	0	Bottom s 2:	0
Screen dia:	4	Flowing we:	Not Reported
Telescopin:	Not Reported	Log type:	Not Reported
Hrs pumped:	48	Pumping ra:	30
Level befo:	40	Level duri:	84
Test pump:	S	Pump insta:	Not Reported
Install pu:	Not Reported	Capacity:	0
Pump hp:	0	Column len:	0
Closed:	Not Reported	Abandoned:	Not Reported
Abandon da:	0	Site id:	MD7000000254921

Map ID:	422		
Objectid:	254924	County let:	PG
Permit:	PG730955	Mgs id:	Not Reported
B1 seq:	Not Reported	B1 recd:	1978 829
City:	BELTSVILLE	State:	MD
Zip:	Not Reported	Driller na:	E COAST WELL & PUMP
Driller id:	MWD0173	Est gpm pr:	0
Use for wa:	Test, Observation, Monitoring	Approx dep:	150
Drill meth:	ROTARY	Replacemen:	N
Wapid:	PG1978G004	Subdivisio:	BELTSVILLE INDUSTRL
Section:	Not Reported	Lot:	Not Reported
Nearest to:	BELTSVILLE	Town dista:	0 MI
Town direc:	S	Road name:	INTE BAL AVE & RI AV
Road side:	S	Road dista:	30 FT
Tax map:	Not Reported	Block:	Not Reported
Parcel:	Not Reported	N grid83:	149580
E grid83:	406122	Lat dec de:	39.01416
Lon dec de:	-76.92931	Issue date:	1978 827
Special fl:	Not Reported	C1 seq:	Not Reported
C1 recd:	0	Completion:	0
Total dept:	0	Num unsucc:	0

Hydrofract:	Not Reported	Grouted:	Not Reported
Grout type:	Not Reported	Grout top:	0
Grout bott:	0	Casing typ:	Not Reported
Casing dia:	0	Casing dep:	0
Casing hei:	+00	Screen typ:	Not Reported
Top screen:	0	Bottom scr:	0
Screen t 1:	Not Reported	Top scre 1:	0
Bottom s 1:	0	Screen t 2:	Not Reported
Top scre 2:	0	Bottom s 2:	0
Screen dia:	0	Flowing we:	Not Reported
Telescopin:	Not Reported	Log type:	Not Reported
Hrs pumped:	0	Pumping ra:	0
Level befo:	0	Level duri:	0
Test pump:	Not Reported	Pump insta:	Not Reported
Install pu:	Not Reported	Capacity:	0
Pump hp:	0	Column len:	0
Closed:	C	Abandoned:	Not Reported
Abandon da:	0	Site id:	MD7000000254924

Map ID:	422		
Objectid:	254923	County let:	PG
Permit:	PG730954	Mgs id:	Not Reported
B1 seq:	Not Reported	B1 recd:	1978 829
City:	BELTSVILLE	State:	MD
Zip:	Not Reported	Driller na:	E COAST WELL & PUMP
Driller id:	MWD0173	Est gpm pr:	0
Use for wa:	Test, Observation, Monitoring	Approx dep:	150
Drill meth:	ROTARY	Replacemen:	N
Wapid:	PG1978G004	Subdivisio:	BELTSVILLE INDUSTRL
Section:	Not Reported	Lot:	Not Reported
Nearest to:	BELTSVILLE	Town dista:	0 MI
Town direc:	S	Road name:	INTE BAL AVE & RI AV
Road side:	S	Road dista:	30 FT
Tax map:	Not Reported	Block:	Not Reported
Parcel:	Not Reported	N grid83:	149580
E grid83:	406122	Lat dec de:	39.01416
Lon dec de:	-76.92931	Issue date:	1978 822
Special fl:	Not Reported	C1 seq:	Not Reported
C1 recd:	0	Completion:	0
Total dept:	0	Num unsucc:	0
Hydrofract:	Not Reported	Grouted:	Not Reported
Grout type:	Not Reported	Grout top:	0
Grout bott:	0	Casing typ:	Not Reported
Casing dia:	0	Casing dep:	0
Casing hei:	+00	Screen typ:	Not Reported
Top screen:	0	Bottom scr:	0
Screen t 1:	Not Reported	Top scre 1:	0
Bottom s 1:	0	Screen t 2:	Not Reported
Top scre 2:	0	Bottom s 2:	0
Screen dia:	0	Flowing we:	Not Reported
Telescopin:	Not Reported	Log type:	Not Reported
Hrs pumped:	0	Pumping ra:	0
Level befo:	0	Level duri:	0
Test pump:	Not Reported	Pump insta:	Not Reported
Install pu:	Not Reported	Capacity:	0
Pump hp:	0	Column len:	0
Closed:	C	Abandoned:	Not Reported
Abandon da:	0	Site id:	MD7000000254923

Map ID: 423

GEOCHECK VERSION 2.1
STATE DATABASE WELL INFORMATION

Objectid:	372054	County let:	PG
Permit:	PG880910	Mgs id:	Not Reported
B1 seq:	2236	B1 recd:	1990 131
City:	COLLEGE PARK	State:	MD
Zip:	Not Reported	Driller na:	JERRY MALECKI
Driller id:	MWD 422	Est gpm pr:	0
Use for wa:	Test, Observation, Monitoring	Approx dep:	30
Drill meth:	AIR-ROT	Replacemen:	N
Wapid:	Not Reported	Subdivisio:	Not Reported
Section:	Not Reported	Lot:	4
Nearest to:	COLLEGE PARK	Town dista:	Not Reported
Town direc:	T	Road name:	BALTIMORE BLVD
Road side:	E	Road dista:	120 FT
Tax map:	Not Reported	Block:	Not Reported
Parcel:	Not Reported	N grid83:	149580
E grid83:	406427	Lat dec de:	39.014157
Lon dec de:	-76.92579	Issue date:	1990 126
Special fl:	Not Reported	C1 seq:	Not Reported
C1 recd:	0	Completion:	0
Total dept:	0	Num unsucc:	0
Hydrofract:	Not Reported	Grouted:	Not Reported
Grout type:	Not Reported	Grout top:	0
Grout bott:	0	Casing typ:	Not Reported
Casing dia:	0	Casing dep:	0
Casing hei:	Not Reported	Screen typ:	Not Reported
Top screen:	0	Bottom scr:	0
Screen t 1:	Not Reported	Top scre 1:	0
Bottom s 1:	0	Screen t 2:	Not Reported
Top scre 2:	0	Bottom s 2:	0
Screen dia:	0	Flowing we:	Not Reported
Telescopin:	Not Reported	Log type:	Not Reported
Hrs pumped:	0	Pumping ra:	0
Level befo:	0	Level duri:	0
Test pump:	Not Reported	Pump insta:	Not Reported
Install pu:	Not Reported	Capacity:	0
Pump hp:	0	Column len:	0
Closed:	Not Reported	Abandoned:	Not Reported
Abandon da:	0	Site id:	MD7000000372054

Map ID:	423		
Objectid:	372055	County let:	PG
Permit:	PG880911	Mgs id:	Not Reported
B1 seq:	2729	B1 recd:	1990 131
City:	COLLEGE PARK	State:	MD
Zip:	Not Reported	Driller na:	JERRY MALECKI
Driller id:	MWD 422	Est gpm pr:	0
Use for wa:	Test, Observation, Monitoring	Approx dep:	30
Drill meth:	AIR-ROT	Replacemen:	N
Wapid:	Not Reported	Subdivisio:	Not Reported
Section:	Not Reported	Lot:	3
Nearest to:	COLLEGE PARK	Town dista:	Not Reported
Town direc:	T	Road name:	BALTIMORE BLVD
Road side:	E	Road dista:	117 FT
Tax map:	Not Reported	Block:	Not Reported
Parcel:	Not Reported	N grid83:	149580
E grid83:	406427	Lat dec de:	39.014157
Lon dec de:	-76.92579	Issue date:	1990 126
Special fl:	Not Reported	C1 seq:	Not Reported
C1 recd:	0	Completion:	0
Total dept:	0	Num unsucc:	0

Hydrofract:	Not Reported	Grouted:	Not Reported
Grout type:	Not Reported	Grout top:	0
Grout bott:	0	Casing typ:	Not Reported
Casing dia:	0	Casing dep:	0
Casing hei:	Not Reported	Screen typ:	Not Reported
Top screen:	0	Bottom scr:	0
Screen t 1:	Not Reported	Top scre 1:	0
Bottom s 1:	0	Screen t 2:	Not Reported
Top scre 2:	0	Bottom s 2:	0
Screen dia:	0	Flowing we:	Not Reported
Telescopin:	Not Reported	Log type:	Not Reported
Hrs pumped:	0	Pumping ra:	0
Level befo:	0	Level duri:	0
Test pump:	Not Reported	Pump insta:	Not Reported
Install pu:	Not Reported	Capacity:	0
Pump hp:	0	Column len:	0
Closed:	Not Reported	Abandoned:	Not Reported
Abandon da:	0	Site id:	MD7000000372055

Map ID:	423		
Objectid:	347086	County let:	PG
Permit:	PG880913	Mgs id:	Not Reported
B1 seq:	2732	B1 recd:	1990 131
City:	COLLEGE PARK	State:	MD
Zip:	Not Reported	Driller na:	JERRY MALECKI
Driller id:	MWD 422	Est gpm pr:	0
Use for wa:	Test, Observation, Monitoring	Approx dep:	30
Drill meth:	AIR-ROT	Replacemen:	N
Wapid:	Not Reported	Subdivisio:	Not Reported
Section:	Not Reported	Lot:	1
Nearest to:	COLLEGE PARK	Town dista:	Not Reported
Town direc:	T	Road name:	BALTIMORE BLVD
Road side:	E	Road dista:	72 FT
Tax map:	Not Reported	Block:	Not Reported
Parcel:	Not Reported	N grid83:	149580
E grid83:	406427	Lat dec de:	39.014157
Lon dec de:	-76.92579	Issue date:	1990 126
Special fl:	Not Reported	C1 seq:	Not Reported
C1 recd:	0	Completion:	0
Total dept:	0	Num unsucc:	0
Hydrofract:	Not Reported	Grouted:	Not Reported
Grout type:	Not Reported	Grout top:	0
Grout bott:	0	Casing typ:	Not Reported
Casing dia:	0	Casing dep:	0
Casing hei:	Not Reported	Screen typ:	Not Reported
Top screen:	0	Bottom scr:	0
Screen t 1:	Not Reported	Top scre 1:	0
Bottom s 1:	0	Screen t 2:	Not Reported
Top scre 2:	0	Bottom s 2:	0
Screen dia:	0	Flowing we:	Not Reported
Telescopin:	Not Reported	Log type:	Not Reported
Hrs pumped:	0	Pumping ra:	0
Level befo:	0	Level duri:	0
Test pump:	Not Reported	Pump insta:	Not Reported
Install pu:	Not Reported	Capacity:	0
Pump hp:	0	Column len:	0
Closed:	Not Reported	Abandoned:	Not Reported
Abandon da:	0	Site id:	MD7000000347086

Map ID: 423

GEOCHECK VERSION 2.1
STATE DATABASE WELL INFORMATION

Objectid:	347091	County let:	PG
Permit:	PG880912	Mgs id:	Not Reported
B1 seq:	2730	B1 recd:	1990 131
City:	COLLEGE PARK	State:	MD
Zip:	Not Reported	Driller na:	JERRY MALECKI
Driller id:	MWD 422	Est gpm pr:	0
Use for wa:	Test, Observation, Monitoring	Approx dep:	30
Drill meth:	AIR-ROT	Replacemen:	N
Wapid:	Not Reported	Subdivisio:	Not Reported
Section:	Not Reported	Lot:	2
Nearest to:	COLLEGE PARK	Town dista:	Not Reported
Town direc:	T	Road name:	BALTIMORE BLVD
Road side:	E	Road dista:	70 FT
Tax map:	Not Reported	Block:	Not Reported
Parcel:	Not Reported	N grid83:	149580
E grid83:	406427	Lat dec de:	39.014157
Lon dec de:	-76.92579	Issue date:	1990 126
Special fl:	Not Reported	C1 seq:	Not Reported
C1 recd:	0	Completion:	0
Total dept:	0	Num unsucc:	0
Hydrofract:	Not Reported	Grouted:	Not Reported
Grout type:	Not Reported	Grout top:	0
Grout bott:	0	Casing typ:	Not Reported
Casing dia:	0	Casing dep:	0
Casing hei:	Not Reported	Screen typ:	Not Reported
Top screen:	0	Bottom scr:	0
Screen t 1:	Not Reported	Top scre 1:	0
Bottom s 1:	0	Screen t 2:	Not Reported
Top scre 2:	0	Bottom s 2:	0
Screen dia:	0	Flowing we:	Not Reported
Telescopin:	Not Reported	Log type:	Not Reported
Hrs pumped:	0	Pumping ra:	0
Level befo:	0	Level duri:	0
Test pump:	Not Reported	Pump insta:	Not Reported
Install pu:	Not Reported	Capacity:	0
Pump hp:	0	Column len:	0
Closed:	Not Reported	Abandoned:	Not Reported
Abandon da:	0	Site id:	MD7000000347091

Map ID:	424		
Objectid:	258488	County let:	PG
Permit:	PG881499	Mgs id:	Not Reported
B1 seq:	0702	B1 recd:	19901123
City:	HOLLYWOOD	State:	MD
Zip:	20740	Driller na:	PAUL M. FABISZAK
Driller id:	MWD0399	Est gpm pr:	0
Use for wa:	Test, Observation, Monitoring	Approx dep:	25
Drill meth:	BORED	Replacemen:	N
Wapid:	Not Reported	Subdivisio:	Not Reported
Section:	Not Reported	Lot:	Not Reported
Nearest to:	HOLLYWOOD	Town dista:	0
Town direc:	T	Road name:	5301 EDGEWOOD ROAD
Road side:	E	Road dista:	160 FT
Tax map:	Not Reported	Block:	Not Reported
Parcel:	Not Reported	N grid83:	149580
E grid83:	407646	Lat dec de:	39.014148
Lon dec de:	-76.911713	Issue date:	19901116
Special fl:	Not Reported	C1 seq:	4942
C1 recd:	199012 5	Completion:	19901127
Total dept:	56	Num unsucc:	0

Hydrofract:	Not Reported	Grouted:	Y
Grout type:	CM	Grout top:	7
Grout bott:	700	Casing typ:	PL
Casing dia:	4	Casing dep:	36
Casing hei:	-1	Screen typ:	PL
Top screen:	36	Bottom scr:	56
Screen t 1:	Not Reported	Top scre 1:	0
Bottom s 1:	0	Screen t 2:	Not Reported
Top scre 2:	0	Bottom s 2:	0
Screen dia:	4	Flowing we:	Not Reported
Telescopin:	Not Reported	Log type:	Not Reported
Hrs pumped:	1	Pumping ra:	1
Level befo:	1	Level duri:	1
Test pump:	O	Pump insta:	N
Install pu:	Not Reported	Capacity:	0
Pump hp:	0	Column len:	0
Closed:	Not Reported	Abandoned:	Not Reported
Abandon da:	0	Site id:	MD7000000258488

Map ID:	424		
Objectid:	258487	County let:	PG
Permit:	PG881498	Mgs id:	Not Reported
B1 seq:	0701	B1 recd:	19901123
City:	HOLLYWOOD	State:	MD
Zip:	20740	Driller na:	PAUL M. FABISZAK
Driller id:	MWD0399	Est gpm pr:	0
Use for wa:	Test, Observation, Monitoring	Approx dep:	25
Drill meth:	BORED	Replacemen:	N
Wapid:	Not Reported	Subdivisio:	Not Reported
Section:	Not Reported	Lot:	Not Reported
Nearest to:	HOLLYWOOD	Town dista:	0
Town direc:	T	Road name:	5301 EDGEWOOD RD.
Road side:	E	Road dista:	150 FT
Tax map:	Not Reported	Block:	Not Reported
Parcel:	Not Reported	N grid83:	149580
E grid83:	407646	Lat dec de:	39.014148
Lon dec de:	-76.911713	Issue date:	19901116
Special fl:	N	C1 seq:	4940
C1 recd:	199012 5	Completion:	19901129
Total dept:	56	Num unsucc:	0
Hydrofract:	Not Reported	Grouted:	Y
Grout type:	CM	Grout top:	0
Grout bott:	25	Casing typ:	PL
Casing dia:	4	Casing dep:	36
Casing hei:	-1	Screen typ:	PL
Top screen:	36	Bottom scr:	56
Screen t 1:	Not Reported	Top scre 1:	0
Bottom s 1:	0	Screen t 2:	Not Reported
Top scre 2:	0	Bottom s 2:	0
Screen dia:	4	Flowing we:	Not Reported
Telescopin:	Not Reported	Log type:	Not Reported
Hrs pumped:	1	Pumping ra:	1
Level befo:	1	Level duri:	1
Test pump:	O	Pump insta:	N
Install pu:	Not Reported	Capacity:	0
Pump hp:	0	Column len:	0
Closed:	Not Reported	Abandoned:	Not Reported
Abandon da:	0	Site id:	MD7000000258487

Map ID: 425

GEOCHECK VERSION 2.1
STATE DATABASE WELL INFORMATION

Objectid:	258478	County let:	PG
Permit:	PG881476	Mgs id:	Not Reported
B1 seq:	7913	B1 recd:	19901016
City:	WASHINGTON	State:	DC
Zip:	20001	Driller na:	RICHARD D SIES SR
Driller id:	MWD0342	Est gpm pr:	0
Use for wa:	Test, Observation, Monitoring	Approx dep:	35
Drill meth:	BORED	Replacemen:	N
Wapid:	Not Reported	Subdivisio:	Not Reported
Section:	Not Reported	Lot:	Not Reported
Nearest to:	BELTSVILLE	Town dista:	0
Town direc:	T	Road name:	RT 95
Road side:	S	Road dista:	100 FT
Tax map:	Not Reported	Block:	Not Reported
Parcel:	Not Reported	N grid83:	149580
E grid83:	407951	Lat dec de:	39.014145
Lon dec de:	-76.908193	Issue date:	19901024
Special fl:	N	C1 seq:	9317
C1 recd:	199012 5	Completion:	19901127
Total dept:	35	Num unsucc:	0
Hydrofract:	Not Reported	Grouted:	Y
Grout type:	CM	Grout top:	0
Grout bott:	20	Casing typ:	PL
Casing dia:	2	Casing dep:	30
Casing hei:	3	Screen typ:	PL
Top screen:	30	Bottom scr:	35
Screen t 1:	Not Reported	Top scre 1:	0
Bottom s 1:	0	Screen t 2:	Not Reported
Top scre 2:	0	Bottom s 2:	0
Screen dia:	2	Flowing we:	Not Reported
Telescopin:	Not Reported	Log type:	Not Reported
Hrs pumped:	1	Pumping ra:	1
Level befo:	1	Level duri:	1
Test pump:	O	Pump insta:	N
Install pu:	Not Reported	Capacity:	0
Pump hp:	0	Column len:	0
Closed:	Not Reported	Abandoned:	Not Reported
Abandon da:	0	Site id:	MD7000000258478

Map ID:	425		
Objectid:	258479	County let:	PG
Permit:	PG881477	Mgs id:	Not Reported
B1 seq:	7912	B1 recd:	19901016
City:	WASHINGTON	State:	DC
Zip:	20001	Driller na:	RICHARD D. SIES SR
Driller id:	MWD0342	Est gpm pr:	0
Use for wa:	Test, Observation, Monitoring	Approx dep:	35
Drill meth:	BORED	Replacemen:	N
Wapid:	Not Reported	Subdivisio:	Not Reported
Section:	Not Reported	Lot:	Not Reported
Nearest to:	BELTSVILLE	Town dista:	0
Town direc:	T	Road name:	RT 95
Road side:	S	Road dista:	300 FT
Tax map:	Not Reported	Block:	Not Reported
Parcel:	Not Reported	N grid83:	149580
E grid83:	407951	Lat dec de:	39.014145
Lon dec de:	-76.908193	Issue date:	19901024
Special fl:	N	C1 seq:	9316
C1 recd:	199012 5	Completion:	19901120
Total dept:	35	Num unsucc:	0

Hydrofract:	Not Reported	Grouted:	Y
Grout type:	CM	Grout top:	0
Grout bott:	20	Casing typ:	PL
Casing dia:	2	Casing dep:	30
Casing hei:	3	Screen typ:	PL
Top screen:	30	Bottom scr:	35
Screen t 1:	Not Reported	Top scre 1:	0
Bottom s 1:	0	Screen t 2:	Not Reported
Top scre 2:	0	Bottom s 2:	0
Screen dia:	2	Flowing we:	Not Reported
Telescopin:	Not Reported	Log type:	Not Reported
Hrs pumped:	1	Pumping ra:	1
Level befo:	1	Level duri:	1
Test pump:	O	Pump insta:	N
Install pu:	Not Reported	Capacity:	0
Pump hp:	0	Column len:	0
Closed:	Not Reported	Abandoned:	Not Reported
Abandon da:	0	Site id:	MD7000000258479

Map ID:	425		
Objectid:	258480	County let:	PG
Permit:	PG881478	Mgs id:	Not Reported
B1 seq:	7911	B1 recd:	19901016
City:	WASHINGTON	State:	DC
Zip:	20001	Driller na:	RICHARD D SIES SR
Driller id:	MWD0342	Est gpm pr:	0
Use for wa:	Test, Observation, Monitoring	Approx dep:	35
Drill meth:	BORED	Replacemen:	N
Wapid:	Not Reported	Subdivisio:	Not Reported
Section:	Not Reported	Lot:	Not Reported
Nearest to:	BELTSVILLE	Town dista:	0
Town direc:	T	Road name:	RT 95
Road side:	N	Road dista:	200 FT
Tax map:	Not Reported	Block:	Not Reported
Parcel:	Not Reported	N grid83:	149580
E grid83:	407951	Lat dec de:	39.014145
Lon dec de:	-76.908193	Issue date:	19901024
Special fl:	N	C1 seq:	9315
C1 recd:	199012 5	Completion:	19901118
Total dept:	40	Num unsucc:	0
Hydrofract:	Not Reported	Grouted:	Y
Grout type:	CM	Grout top:	0
Grout bott:	25	Casing typ:	PL
Casing dia:	2	Casing dep:	35
Casing hei:	3	Screen typ:	PL
Top screen:	35	Bottom scr:	40
Screen t 1:	Not Reported	Top scre 1:	0
Bottom s 1:	0	Screen t 2:	Not Reported
Top scre 2:	0	Bottom s 2:	0
Screen dia:	2	Flowing we:	Not Reported
Telescopin:	Not Reported	Log type:	Not Reported
Hrs pumped:	1	Pumping ra:	1
Level befo:	1	Level duri:	1
Test pump:	O	Pump insta:	N
Install pu:	Not Reported	Capacity:	0
Pump hp:	0	Column len:	0
Closed:	Not Reported	Abandoned:	Not Reported
Abandon da:	0	Site id:	MD7000000258480

Map ID: 425

GEOCHECK VERSION 2.1
STATE DATABASE WELL INFORMATION

Objectid:	258472	County let:	PG
Permit:	PG881470	Mgs id:	Not Reported
B1 seq:	9677	B1 recd:	19901016
City:	WASHINGTON	State:	DC
Zip:	20001	Driller na:	RICHARD D. SIES DR
Driller id:	MWD0342	Est gpm pr:	0
Use for wa:	Test, Observation, Monitoring	Approx dep:	35
Drill meth:	BORED	Replacemen:	N
Wapid:	Not Reported	Subdivisio:	Not Reported
Section:	Not Reported	Lot:	Not Reported
Nearest to:	BELTSVILLE	Town dista:	0
Town direc:	T	Road name:	SUNNYSIDE AVE
Road side:	S	Road dista:	1900FT
Tax map:	Not Reported	Block:	Not Reported
Parcel:	Not Reported	N grid83:	149580
E grid83:	407951	Lat dec de:	39.014145
Lon dec de:	-76.908193	Issue date:	19901024
Special fl:	N	C1 seq:	9323
C1 recd:	199012 4	Completion:	19901114
Total dept:	35	Num unsucc:	0
Hydrofract:	Not Reported	Grouted:	Y
Grout type:	CM	Grout top:	0
Grout bott:	20	Casing typ:	PL
Casing dia:	2	Casing dep:	30
Casing hei:	3	Screen typ:	PL
Top screen:	30	Bottom scr:	35
Screen t 1:	Not Reported	Top scre 1:	0
Bottom s 1:	0	Screen t 2:	Not Reported
Top scre 2:	0	Bottom s 2:	0
Screen dia:	2	Flowing we:	Not Reported
Telescopin:	Not Reported	Log type:	Not Reported
Hrs pumped:	1	Pumping ra:	1
Level befo:	1	Level duri:	1
Test pump:	O	Pump insta:	N
Install pu:	Not Reported	Capacity:	0
Pump hp:	0	Column len:	0
Closed:	Not Reported	Abandoned:	Not Reported
Abandon da:	0	Site id:	MD7000000258472

Map ID:	425		
Objectid:	258469	County let:	PG
Permit:	PG881467	Mgs id:	Not Reported
B1 seq:	9680	B1 recd:	19901016
City:	WASHINGTON	State:	DC
Zip:	20001	Driller na:	RICHARD D SIES SR
Driller id:	MWD0342	Est gpm pr:	0
Use for wa:	Test, Observation, Monitoring	Approx dep:	35
Drill meth:	BORED	Replacemen:	N
Wapid:	Not Reported	Subdivisio:	Not Reported
Section:	Not Reported	Lot:	Not Reported
Nearest to:	BELTSVILLE	Town dista:	0
Town direc:	T	Road name:	RT 95
Road side:	N	Road dista:	200 FT
Tax map:	Not Reported	Block:	Not Reported
Parcel:	Not Reported	N grid83:	149580
E grid83:	407951	Lat dec de:	39.014145
Lon dec de:	-76.908193	Issue date:	19901024
Special fl:	Not Reported	C1 seq:	9326
C1 recd:	199012 5	Completion:	199011 8
Total dept:	35	Num unsucc:	0

Hydrofract:	Not Reported	Grouted:	Y
Grout type:	CM	Grout top:	0
Grout bott:	20	Casing typ:	PL
Casing dia:	2	Casing dep:	30
Casing hei:	+3	Screen typ:	PL
Top screen:	20	Bottom scr:	35
Screen t 1:	Not Reported	Top scre 1:	0
Bottom s 1:	0	Screen t 2:	Not Reported
Top scre 2:	0	Bottom s 2:	0
Screen dia:	2	Flowing we:	Not Reported
Telescopin:	Not Reported	Log type:	Not Reported
Hrs pumped:	1	Pumping ra:	1
Level befo:	1	Level duri:	1
Test pump:	O	Pump insta:	N
Install pu:	Not Reported	Capacity:	0
Pump hp:	0	Column len:	0
Closed:	Not Reported	Abandoned:	Not Reported
Abandon da:	0	Site id:	MD7000000258469

Map ID:	425		
Objectid:	258468	County let:	PG
Permit:	PG881466	Mgs id:	Not Reported
B1 seq:	9679	B1 recd:	19901016
City:	WASHINGTON	State:	DC
Zip:	20001	Driller na:	RICHARD D. SIES SR
Driller id:	MWD0342	Est gpm pr:	0
Use for wa:	Test, Observation, Monitoring	Approx dep:	35
Drill meth:	BORED	Replacemen:	N
Wapid:	Not Reported	Subdivisio:	Not Reported
Section:	Not Reported	Lot:	Not Reported
Nearest to:	BELTSVILLE	Town dista:	0
Town direc:	T	Road name:	RT 95
Road side:	N	Road dista:	300 FT
Tax map:	Not Reported	Block:	Not Reported
Parcel:	Not Reported	N grid83:	149580
E grid83:	407951	Lat dec de:	39.014145
Lon dec de:	-76.908193	Issue date:	19901024
Special fl:	N	C1 seq:	9327
C1 recd:	199012 5	Completion:	199011 7
Total dept:	35	Num unsucc:	0
Hydrofract:	Not Reported	Grouted:	Y
Grout type:	CM	Grout top:	0
Grout bott:	20	Casing typ:	PL
Casing dia:	2	Casing dep:	30
Casing hei:	1	Screen typ:	PL
Top screen:	30	Bottom scr:	35
Screen t 1:	Not Reported	Top scre 1:	0
Bottom s 1:	0	Screen t 2:	Not Reported
Top scre 2:	0	Bottom s 2:	0
Screen dia:	2	Flowing we:	Not Reported
Telescopin:	Not Reported	Log type:	Not Reported
Hrs pumped:	1	Pumping ra:	1
Level befo:	1	Level duri:	1
Test pump:	O	Pump insta:	N
Install pu:	Not Reported	Capacity:	0
Pump hp:	0	Column len:	0
Closed:	Not Reported	Abandoned:	Not Reported
Abandon da:	0	Site id:	MD7000000258468

Map ID: 425

GEOCHECK VERSION 2.1
STATE DATABASE WELL INFORMATION

Objectid:	258471	County let:	PG
Permit:	PG881469	Mgs id:	Not Reported
B1 seq:	7910	B1 recd:	19901016
City:	WASHINGTON	State:	DC
Zip:	20001	Driller na:	RICHARD D. SIES SR
Driller id:	MWD0342	Est gpm pr:	0
Use for wa:	Test, Observation, Monitoring	Approx dep:	35
Drill meth:	BORED	Replacemen:	N
Wapid:	Not Reported	Subdivisio:	Not Reported
Section:	Not Reported	Lot:	Not Reported
Nearest to:	BELTSVILLE	Town dista:	0
Town direc:	T	Road name:	RT 95
Road side:	N	Road dista:	400 FT
Tax map:	Not Reported	Block:	Not Reported
Parcel:	Not Reported	N grid83:	149580
E grid83:	407951	Lat dec de:	39.014145
Lon dec de:	-76.908193	Issue date:	19901024
Special fl:	N	C1 seq:	9324
C1 recd:	199012 5	Completion:	19901113
Total dept:	35	Num unsucc:	0
Hydrofract:	Not Reported	Grouted:	Y
Grout type:	CM	Grout top:	0
Grout bott:	20	Casing typ:	PL
Casing dia:	2	Casing dep:	30
Casing hei:	3	Screen typ:	PL
Top screen:	30	Bottom scr:	35
Screen t 1:	Not Reported	Top scre 1:	0
Bottom s 1:	0	Screen t 2:	Not Reported
Top scre 2:	0	Bottom s 2:	0
Screen dia:	2	Flowing we:	Not Reported
Telescopin:	Not Reported	Log type:	Not Reported
Hrs pumped:	1	Pumping ra:	1
Level befo:	1	Level duri:	1
Test pump:	O	Pump insta:	N
Install pu:	Not Reported	Capacity:	0
Pump hp:	0	Column len:	0
Closed:	Not Reported	Abandoned:	Not Reported
Abandon da:	0	Site id:	MD7000000258471

Map ID:	425		
Objectid:	258470	County let:	PG
Permit:	PG881468	Mgs id:	Not Reported
B1 seq:	7909	B1 recd:	19901016
City:	WASHINGTON	State:	DC
Zip:	20001	Driller na:	RICHARD D. SIES SR
Driller id:	MWD0342	Est gpm pr:	0
Use for wa:	Test, Observation, Monitoring	Approx dep:	35
Drill meth:	BORED	Replacemen:	N
Wapid:	Not Reported	Subdivisio:	Not Reported
Section:	Not Reported	Lot:	Not Reported
Nearest to:	BELTSVILLE	Town dista:	0
Town direc:	T	Road name:	RT 95
Road side:	N	Road dista:	300 FT
Tax map:	Not Reported	Block:	Not Reported
Parcel:	Not Reported	N grid83:	149580
E grid83:	407951	Lat dec de:	39.014145
Lon dec de:	-76.908193	Issue date:	19901024
Special fl:	N	C1 seq:	9325
C1 recd:	199012 5	Completion:	199011 9
Total dept:	35	Num unsucc:	0

Hydrofract:	Not Reported	Grouted:	Y
Grout type:	CM	Grout top:	0
Grout bott:	20	Casing typ:	PL
Casing dia:	2	Casing dep:	30
Casing hei:	3	Screen typ:	PL
Top screen:	30	Bottom scr:	35
Screen t 1:	Not Reported	Top scre 1:	0
Bottom s 1:	0	Screen t 2:	Not Reported
Top scre 2:	0	Bottom s 2:	0
Screen dia:	2	Flowing we:	Not Reported
Telescopin:	Not Reported	Log type:	Not Reported
Hrs pumped:	1	Pumping ra:	1
Level befo:	1	Level duri:	1
Test pump:	O	Pump insta:	N
Install pu:	Not Reported	Capacity:	0
Pump hp:	0	Column len:	0
Closed:	Not Reported	Abandoned:	Not Reported
Abandon da:	0	Site id:	MD7000000258470

Map ID:	426		
Objectid:	255949	County let:	PG
Permit:	PG810544	Mgs id:	Not Reported
B1 seq:	Not Reported	B1 recd:	1984 423
City:	BELTSVILLE	State:	MD
Zip:	20705	Driller na:	SCHUMMER, RAYMOND
Driller id:	MWD0316	Est gpm pr:	200
Use for wa:	Home or Public Use	Approx dep:	350
Drill meth:	ROTARY	Replacemen:	Y
Wapid:	PG1990G012	Subdivisio:	BELTSVILLE
Section:	Not Reported	Lot:	Not Reported
Nearest to:	BELTSVILLE	Town dista:	2.0 MI
Town direc:	SE	Road name:	RESEARCH RD
Road side:	W	Road dista:	1300FT
Tax map:	Not Reported	Block:	Not Reported
Parcel:	Not Reported	N grid83:	149580
E grid83:	410085	Lat dec de:	39.014123
Lon dec de:	-76.883557	Issue date:	1984 717
Special fl:	Not Reported	C1 seq:	Not Reported
C1 recd:	1986 4 9	Completion:	19841023
Total dept:	291	Num unsucc:	0
Hydrofract:	Not Reported	Grouted:	Y
Grout type:	CM	Grout top:	0
Grout bott:	250	Casing typ:	ST
Casing dia:	8	Casing dep:	255
Casing hei:	+02	Screen typ:	ST
Top screen:	255	Bottom scr:	290
Screen t 1:	Not Reported	Top scre 1:	0
Bottom s 1:	0	Screen t 2:	Not Reported
Top scre 2:	0	Bottom s 2:	0
Screen dia:	8	Flowing we:	Not Reported
Telescopin:	Not Reported	Log type:	Not Reported
Hrs pumped:	8	Pumping ra:	201
Level befo:	47	Level duri:	94
Test pump:	T	Pump insta:	Not Reported
Install pu:	T	Capacity:	200
Pump hp:	20	Column len:	105
Closed:	Not Reported	Abandoned:	Y
Abandon da:	2000 721	Site id:	MD7000000255949

Map ID: 427

GEOCHECK VERSION 2.1
STATE DATABASE WELL INFORMATION

Objectid:	455902	County let:	MO
Permit:	MO941813	Mgs id:	Not Reported
B1 seq:	1588	B1 recd:	2001 214
City:	SILVER SPRING	State:	MD
Zip:	20901	Driller na:	GEORGE F EASTERDAY
Driller id:	MWD 40	Est gpm pr:	5
Use for wa:	Test, Observation, Monitoring	Approx dep:	300
Drill meth:	AIR-ROT	Replacemen:	N
Wapid:	Not Reported	Subdivisio:	SLIGO PARK GOLF COUR
Section:	Not Reported	Lot:	Not Reported
Nearest to:	SILVER SPRING	Town dista:	1
Town direc:	N	Road name:	9701 SLIGO PARKWAY
Road side:	N	Road dista:	1000FT
Tax map:	Not Reported	Block:	Not Reported
Parcel:	Not Reported	N grid83:	149276
E grid83:	397588	Lat dec de:	39.011432
Lon dec de:	-77.027853	Issue date:	2001 3 5
Special fl:	Y	C1 seq:	3913
C1 recd:	2001 8 6	Completion:	2001 517
Total dept:	300	Num unsucc:	2
Hydrofract:	N	Grouted:	Y
Grout type:	CM	Grout top:	0
Grout bott:	25	Casing typ:	ST
Casing dia:	6	Casing dep:	63
Casing hei:	+2	Screen typ:	HO
Top screen:	61	Bottom scr:	300
Screen t 1:	Not Reported	Top scre 1:	0
Bottom s 1:	0	Screen t 2:	Not Reported
Top scre 2:	0	Bottom s 2:	0
Screen dia:	0	Flowing we:	Not Reported
Telescopin:	Not Reported	Log type:	Not Reported
Hrs pumped:	3	Pumping ra:	3
Level befo:	50	Level duri:	300
Test pump:	A	Pump insta:	N
Install pu:	Not Reported	Capacity:	0
Pump hp:	0	Column len:	0
Closed:	Not Reported	Abandoned:	Not Reported
Abandon da:	0	Site id:	MD7000000455902

Map ID:	427		
Objectid:	470009	County let:	MO
Permit:	MO941839	Mgs id:	Not Reported
B1 seq:	0922	B1 recd:	2001 3 2
City:	SILVER SPRING	State:	MD
Zip:	20901	Driller na:	GEORGE F EASTERDAY
Driller id:	MWD 40	Est gpm pr:	5
Use for wa:	Test, Observation, Monitoring	Approx dep:	300
Drill meth:	AIR-ROT	Replacemen:	N
Wapid:	Not Reported	Subdivisio:	SLIGO PARK GOLF COUR
Section:	Not Reported	Lot:	WELL 2
Nearest to:	SILVER SPRING	Town dista:	1
Town direc:	N	Road name:	9701 SLIGO PARKWAY
Road side:	E	Road dista:	1000FT
Tax map:	Not Reported	Block:	Not Reported
Parcel:	Not Reported	N grid83:	149276
E grid83:	397588	Lat dec de:	39.011432
Lon dec de:	-77.027853	Issue date:	2001 3 5
Special fl:	Y	C1 seq:	Not Reported
C1 recd:	0	Completion:	0
Total dept:	0	Num unsucc:	0

Hydrofract:	Not Reported	Grouted:	Not Reported
Grout type:	Not Reported	Grout top:	0
Grout bott:	0	Casing typ:	Not Reported
Casing dia:	0	Casing dep:	0
Casing hei:	Not Reported	Screen typ:	Not Reported
Top screen:	0	Bottom scr:	0
Screen t 1:	Not Reported	Top scre 1:	0
Bottom s 1:	0	Screen t 2:	Not Reported
Top scre 2:	0	Bottom s 2:	0
Screen dia:	0	Flowing we:	Not Reported
Telescopin:	Not Reported	Log type:	Not Reported
Hrs pumped:	0	Pumping ra:	0
Level befo:	0	Level duri:	0
Test pump:	Not Reported	Pump insta:	Not Reported
Install pu:	Not Reported	Capacity:	0
Pump hp:	0	Column len:	0
Closed:	C	Abandoned:	Not Reported
Abandon da:	0	Site id:	MD7000000470009

Map ID:	427		
Objectid:	455888	County let:	MO
Permit:	MO941838	Mgs id:	Not Reported
B1 seq:	0923	B1 recd:	2001 3 2
City:	SILVER SPRING	State:	MD
Zip:	20901	Driller na:	GEORGE F EASTERDAY
Driller id:	MWD 40	Est gpm pr:	5
Use for wa:	Test, Observation, Monitoring	Approx dep:	300
Drill meth:	AIR-ROT	Replacemen:	N
Wapid:	Not Reported	Subdivisio:	SLIGO PARK GOLF COUR
Section:	Not Reported	Lot:	WELL 3
Nearest to:	SILVER SPRING	Town dista:	1
Town direc:	N	Road name:	9701 SLINGO PARKWAY
Road side:	E	Road dista:	1000FT
Tax map:	Not Reported	Block:	Not Reported
Parcel:	Not Reported	N grid83:	149276
E grid83:	397588	Lat dec de:	39.011432
Lon dec de:	-77.027853	Issue date:	2001 3 5
Special fl:	Y	C1 seq:	3935
C1 recd:	2001 8 6	Completion:	2001 517
Total dept:	600	Num unsucc:	0
Hydrofract:	N	Grouted:	Y
Grout type:	CM	Grout top:	0
Grout bott:	18	Casing typ:	ST
Casing dia:	6	Casing dep:	29
Casing hei:	+2	Screen typ:	HO
Top screen:	27	Bottom scr:	600
Screen t 1:	Not Reported	Top scre 1:	0
Bottom s 1:	0	Screen t 2:	Not Reported
Top scre 2:	0	Bottom s 2:	0
Screen dia:	0	Flowing we:	Not Reported
Telescopin:	Not Reported	Log type:	Not Reported
Hrs pumped:	3	Pumping ra:	25
Level befo:	50	Level duri:	600
Test pump:	A	Pump insta:	N
Install pu:	Not Reported	Capacity:	0
Pump hp:	0	Column len:	0
Closed:	Not Reported	Abandoned:	Not Reported
Abandon da:	0	Site id:	MD7000000455888

Map ID: 428

GEOCHECK VERSION 2.1
STATE DATABASE WELL INFORMATION

Objectid:	251335	County let:	MO
Permit:	MO920040	Mgs id:	Not Reported
B1 seq:	Not Reported	B1 recd:	1992 723
City:	ROCKVILLE	State:	MD
Zip:	20850	Driller na:	J A PADGETT
Driller id:	MWD0000	Est gpm pr:	0
Use for wa:	Test, Observation, Monitoring	Approx dep:	15
Drill meth:	BORED	Replacemen:	N
Wapid:	Not Reported	Subdivisio:	SLIGO PK GOLF COURSE
Section:	Not Reported	Lot:	Not Reported
Nearest to:	Not Reported	Town dista:	Not Reported
Town direc:	Not Reported	Road name:	SLIGO CREEKPARKWAY
Road side:	N	Road dista:	450 FT
Tax map:	Not Reported	Block:	Not Reported
Parcel:	Not Reported	N grid83:	149276
E grid83:	397893	Lat dec de:	39.011432
Lon dec de:	-77.024334	Issue date:	1992 723
Special fl:	Not Reported	C1 seq:	Not Reported
C1 recd:	1992 914	Completion:	1992 729
Total dept:	12	Num unsucc:	0
Hydrofract:	Not Reported	Grouted:	Y
Grout type:	CM	Grout top:	0
Grout bott:	6	Casing typ:	PL
Casing dia:	1	Casing dep:	7
Casing hei:	-00	Screen typ:	PL
Top screen:	7	Bottom scr:	12
Screen t 1:	Not Reported	Top scre 1:	0
Bottom s 1:	0	Screen t 2:	Not Reported
Top scre 2:	0	Bottom s 2:	0
Screen dia:	1	Flowing we:	Not Reported
Telescopin:	Not Reported	Log type:	Not Reported
Hrs pumped:	0	Pumping ra:	0
Level befo:	0	Level duri:	0
Test pump:	O	Pump insta:	Not Reported
Install pu:	Not Reported	Capacity:	0
Pump hp:	0	Column len:	0
Closed:	Not Reported	Abandoned:	Not Reported
Abandon da:	0	Site id:	MD7000000251335

Map ID:	428		
Objectid:	251334	County let:	MO
Permit:	MO920039	Mgs id:	Not Reported
B1 seq:	Not Reported	B1 recd:	1992 723
City:	ROCKVILLE	State:	MD
Zip:	20850	Driller na:	J A PADGETT
Driller id:	MWD0377	Est gpm pr:	0
Use for wa:	Test, Observation, Monitoring	Approx dep:	15
Drill meth:	BORED	Replacemen:	N
Wapid:	Not Reported	Subdivisio:	SLIGO PK GOLF COURSE
Section:	Not Reported	Lot:	Not Reported
Nearest to:	Not Reported	Town dista:	Not Reported
Town direc:	Not Reported	Road name:	SLIGO CREEKPARKWAY
Road side:	N	Road dista:	300 FT
Tax map:	Not Reported	Block:	Not Reported
Parcel:	Not Reported	N grid83:	149276
E grid83:	397893	Lat dec de:	39.011432
Lon dec de:	-77.024334	Issue date:	1992 723
Special fl:	Not Reported	C1 seq:	Not Reported
C1 recd:	1992 914	Completion:	1992 727
Total dept:	14	Num unsucc:	0

Hydrofract:	Not Reported	Grouted:	Y
Grout type:	CM	Grout top:	0
Grout bott:	7	Casing typ:	PL
Casing dia:	1	Casing dep:	9
Casing hei:	-00	Screen typ:	PL
Top screen:	9	Bottom scr:	14
Screen t 1:	Not Reported	Top scre 1:	0
Bottom s 1:	0	Screen t 2:	Not Reported
Top scre 2:	0	Bottom s 2:	0
Screen dia:	1	Flowing we:	Not Reported
Telescopin:	Not Reported	Log type:	Not Reported
Hrs pumped:	0	Pumping ra:	0
Level befo:	0	Level duri:	0
Test pump:	O	Pump insta:	Not Reported
Install pu:	Not Reported	Capacity:	0
Pump hp:	0	Column len:	0
Closed:	Not Reported	Abandoned:	Not Reported
Abandon da:	0	Site id:	MD7000000251334

Map ID:	428		
Objectid:	251336	County let:	MO
Permit:	MO920041	Mgs id:	Not Reported
B1 seq:	Not Reported	B1 recd:	1992 723
City:	ROCKVILLE	State:	MD
Zip:	20850	Driller na:	J A PADGETT
Driller id:	MWD0377	Est gpm pr:	0
Use for wa:	Test, Observation, Monitoring	Approx dep:	15
Drill meth:	BORED	Replacemen:	N
Wapid:	Not Reported	Subdivisio:	N HILLS OF SLIGO PK
Section:	Not Reported	Lot:	Not Reported
Nearest to:	Not Reported	Town dista:	Not Reported
Town direc:	Not Reported	Road name:	SLIGO CREEKPARKWAY
Road side:	N	Road dista:	160 FT
Tax map:	Not Reported	Block:	Not Reported
Parcel:	Not Reported	N grid83:	149276
E grid83:	397893	Lat dec de:	39.011432
Lon dec de:	-77.024334	Issue date:	1992 723
Special fl:	Not Reported	C1 seq:	Not Reported
C1 recd:	1992 914	Completion:	1992 729
Total dept:	15	Num unsucc:	0
Hydrofract:	Not Reported	Grouted:	Y
Grout type:	CM	Grout top:	0
Grout bott:	8	Casing typ:	PL
Casing dia:	1	Casing dep:	10
Casing hei:	-00	Screen typ:	PL
Top screen:	10	Bottom scr:	15
Screen t 1:	Not Reported	Top scre 1:	0
Bottom s 1:	0	Screen t 2:	Not Reported
Top scre 2:	0	Bottom s 2:	0
Screen dia:	1	Flowing we:	Not Reported
Telescopin:	Not Reported	Log type:	Not Reported
Hrs pumped:	0	Pumping ra:	0
Level befo:	0	Level duri:	0
Test pump:	O	Pump insta:	Not Reported
Install pu:	Not Reported	Capacity:	0
Pump hp:	0	Column len:	0
Closed:	Not Reported	Abandoned:	Not Reported
Abandon da:	0	Site id:	MD7000000251336

Map ID: 429

GEOCHECK VERSION 2.1
STATE DATABASE WELL INFORMATION

Objectid:	500973	County let:	MO
Permit:	MO882273	Mgs id:	Not Reported
B1 seq:	7750	B1 recd:	199112 5
City:	SILVER SPRING	State:	MD
Zip:	20901	Driller na:	MARSHAL ARNETTE
Driller id:	MWD 469	Est gpm pr:	10
Use for wa:	Test, Observation, Monitoring	Approx dep:	40
Drill meth:	ROTARY	Replacemen:	N
Wapid:	MO1991G048	Subdivisio:	Not Reported
Section:	Not Reported	Lot:	#5
Nearest to:	KENSINGTON	Town dista:	2
Town direc:	SE	Road name:	9750 SLIGO CREEK PKWY
Road side:	W	Road dista:	60 FT
Tax map:	Not Reported	Block:	Not Reported
Parcel:	Not Reported	N grid83:	149276
E grid83:	397283	Lat dec de:	39.011431
Lon dec de:	-77.031372	Issue date:	199112 5
Special fl:	Not Reported	C1 seq:	Not Reported
C1 recd:	0	Completion:	0
Total dept:	0	Num unsucc:	0
Hydrofract:	Not Reported	Grouted:	Not Reported
Grout type:	Not Reported	Grout top:	0
Grout bott:	0	Casing typ:	Not Reported
Casing dia:	0	Casing dep:	0
Casing hei:	Not Reported	Screen typ:	Not Reported
Top screen:	0	Bottom scr:	0
Screen t 1:	Not Reported	Top scre 1:	0
Bottom s 1:	0	Screen t 2:	Not Reported
Top scre 2:	0	Bottom s 2:	0
Screen dia:	0	Flowing we:	Not Reported
Telescopin:	Not Reported	Log type:	Not Reported
Hrs pumped:	0	Pumping ra:	0
Level befo:	0	Level duri:	0
Test pump:	Not Reported	Pump insta:	Not Reported
Install pu:	Not Reported	Capacity:	0
Pump hp:	0	Column len:	0
Closed:	Not Reported	Abandoned:	Not Reported
Abandon da:	0	Site id:	MD7000000500973

Map ID:	429		
Objectid:	500970	County let:	MO
Permit:	MO882270	Mgs id:	Not Reported
B1 seq:	7753	B1 recd:	199112 5
City:	SILVER SPRING	State:	MD
Zip:	20901	Driller na:	MARSHAL ARNETTE
Driller id:	MWD 469	Est gpm pr:	10
Use for wa:	Test, Observation, Monitoring	Approx dep:	40
Drill meth:	ROTARY	Replacemen:	N
Wapid:	MO1991G048	Subdivisio:	Not Reported
Section:	Not Reported	Lot:	#8
Nearest to:	KENSINGTON	Town dista:	2
Town direc:	SE	Road name:	9750 SLIGO CREEK PKWY
Road side:	W	Road dista:	84 FT
Tax map:	Not Reported	Block:	Not Reported
Parcel:	Not Reported	N grid83:	149276
E grid83:	397283	Lat dec de:	39.011431
Lon dec de:	-77.031372	Issue date:	199112 5
Special fl:	Not Reported	C1 seq:	Not Reported
C1 recd:	0	Completion:	0
Total dept:	0	Num unsucc:	0

Hydrofract:	Not Reported	Grouted:	Not Reported
Grout type:	Not Reported	Grout top:	0
Grout bott:	0	Casing typ:	Not Reported
Casing dia:	0	Casing dep:	0
Casing hei:	Not Reported	Screen typ:	Not Reported
Top screen:	0	Bottom scr:	0
Screen t 1:	Not Reported	Top scre 1:	0
Bottom s 1:	0	Screen t 2:	Not Reported
Top scre 2:	0	Bottom s 2:	0
Screen dia:	0	Flowing we:	Not Reported
Telescopin:	Not Reported	Log type:	Not Reported
Hrs pumped:	0	Pumping ra:	0
Level befo:	0	Level duri:	0
Test pump:	Not Reported	Pump insta:	Not Reported
Install pu:	Not Reported	Capacity:	0
Pump hp:	0	Column len:	0
Closed:	Not Reported	Abandoned:	Not Reported
Abandon da:	0	Site id:	MD7000000500970

Map ID:	429		
Objectid:	500974	County let:	MO
Permit:	MO882274	Mgs id:	Not Reported
B1 seq:	7749	B1 recd:	199112 5
City:	SILVER SPRING	State:	MD
Zip:	20901	Driller na:	MARSHAL ARNETTE
Driller id:	MWD 469	Est gpm pr:	10
Use for wa:	Test, Observation, Monitoring	Approx dep:	40
Drill meth:	ROTARY	Replacemen:	N
Wapid:	MO1991G048	Subdivisio:	Not Reported
Section:	Not Reported	Lot:	#4
Nearest to:	KENSINGTON	Town dista:	2
Town direc:	SE	Road name:	9750 SLIGO CREEK PKWY
Road side:	W	Road dista:	80 FT
Tax map:	Not Reported	Block:	Not Reported
Parcel:	Not Reported	N grid83:	149276
E grid83:	397283	Lat dec de:	39.011431
Lon dec de:	-77.031372	Issue date:	199112 5
Special fl:	Not Reported	C1 seq:	Not Reported
C1 recd:	0	Completion:	0
Total dept:	0	Num unsucc:	0
Hydrofract:	Not Reported	Grouted:	Not Reported
Grout type:	Not Reported	Grout top:	0
Grout bott:	0	Casing typ:	Not Reported
Casing dia:	0	Casing dep:	0
Casing hei:	Not Reported	Screen typ:	Not Reported
Top screen:	0	Bottom scr:	0
Screen t 1:	Not Reported	Top scre 1:	0
Bottom s 1:	0	Screen t 2:	Not Reported
Top scre 2:	0	Bottom s 2:	0
Screen dia:	0	Flowing we:	Not Reported
Telescopin:	Not Reported	Log type:	Not Reported
Hrs pumped:	0	Pumping ra:	0
Level befo:	0	Level duri:	0
Test pump:	Not Reported	Pump insta:	Not Reported
Install pu:	Not Reported	Capacity:	0
Pump hp:	0	Column len:	0
Closed:	Not Reported	Abandoned:	Not Reported
Abandon da:	0	Site id:	MD7000000500974

Map ID: 429

GEOCHECK VERSION 2.1
STATE DATABASE WELL INFORMATION

Objectid:	500975	County let:	MO
Permit:	MO882275	Mgs id:	Not Reported
B1 seq:	7771	B1 recd:	199112 5
City:	SILVER SPRING	State:	MD
Zip:	20901	Driller na:	MARSHAL ARNETTE
Driller id:	MWD 469	Est gpm pr:	10
Use for wa:	Test, Observation, Monitoring	Approx dep:	40
Drill meth:	ROTARY	Replacemen:	N
Wapid:	Not Reported	Subdivisio:	Not Reported
Section:	Not Reported	Lot:	#3
Nearest to:	KENSINGTON	Town dista:	2
Town direc:	SE	Road name:	9750 SLIGO CREEK PKWY
Road side:	W	Road dista:	90 FT
Tax map:	Not Reported	Block:	Not Reported
Parcel:	Not Reported	N grid83:	149276
E grid83:	397283	Lat dec de:	39.011431
Lon dec de:	-77.031372	Issue date:	199112 5
Special fl:	Not Reported	C1 seq:	Not Reported
C1 recd:	0	Completion:	0
Total dept:	0	Num unsucc:	0
Hydrofract:	Not Reported	Grouted:	Not Reported
Grout type:	Not Reported	Grout top:	0
Grout bott:	0	Casing typ:	Not Reported
Casing dia:	0	Casing dep:	0
Casing hei:	Not Reported	Screen typ:	Not Reported
Top screen:	0	Bottom scr:	0
Screen t 1:	Not Reported	Top scre 1:	0
Bottom s 1:	0	Screen t 2:	Not Reported
Top scre 2:	0	Bottom s 2:	0
Screen dia:	0	Flowing we:	Not Reported
Telescopin:	Not Reported	Log type:	Not Reported
Hrs pumped:	0	Pumping ra:	0
Level befo:	0	Level duri:	0
Test pump:	Not Reported	Pump insta:	Not Reported
Install pu:	Not Reported	Capacity:	0
Pump hp:	0	Column len:	0
Closed:	Not Reported	Abandoned:	Not Reported
Abandon da:	0	Site id:	MD7000000500975

Map ID:	429		
Objectid:	500976	County let:	MO
Permit:	MO882276	Mgs id:	Not Reported
B1 seq:	7755	B1 recd:	199112 5
City:	SILVER SPRING	State:	MD
Zip:	20901	Driller na:	MARSHAL ARNETTE
Driller id:	MWD 469	Est gpm pr:	10
Use for wa:	Test, Observation, Monitoring	Approx dep:	40
Drill meth:	ROTARY	Replacemen:	N
Wapid:	MO1991G048	Subdivisio:	Not Reported
Section:	Not Reported	Lot:	#2
Nearest to:	KENSINGTON	Town dista:	2
Town direc:	SE	Road name:	9750 SLIGO CREEK PKWY
Road side:	W	Road dista:	80 FT
Tax map:	Not Reported	Block:	Not Reported
Parcel:	Not Reported	N grid83:	149276
E grid83:	397283	Lat dec de:	39.011431
Lon dec de:	-77.031372	Issue date:	199112 5
Special fl:	Not Reported	C1 seq:	Not Reported
C1 recd:	0	Completion:	0
Total dept:	0	Num unsucc:	0

Hydrofract:	Not Reported	Grouted:	Not Reported
Grout type:	Not Reported	Grout top:	0
Grout bott:	0	Casing typ:	Not Reported
Casing dia:	0	Casing dep:	0
Casing hei:	Not Reported	Screen typ:	Not Reported
Top screen:	0	Bottom scr:	0
Screen t 1:	Not Reported	Top scre 1:	0
Bottom s 1:	0	Screen t 2:	Not Reported
Top scre 2:	0	Bottom s 2:	0
Screen dia:	0	Flowing we:	Not Reported
Telescopin:	Not Reported	Log type:	Not Reported
Hrs pumped:	0	Pumping ra:	0
Level befo:	0	Level duri:	0
Test pump:	Not Reported	Pump insta:	Not Reported
Install pu:	Not Reported	Capacity:	0
Pump hp:	0	Column len:	0
Closed:	Not Reported	Abandoned:	Not Reported
Abandon da:	0	Site id:	MD7000000500976

Map ID:	429		
Objectid:	500972	County let:	MO
Permit:	MO882272	Mgs id:	Not Reported
B1 seq:	7751	B1 recd:	199112 5
City:	SILVER SPRING	State:	MD
Zip:	20901	Driller na:	MARSHAL ARNETTE
Driller id:	MWD 469	Est gpm pr:	10
Use for wa:	Test, Observation, Monitoring	Approx dep:	40
Drill meth:	ROTARY	Replacemen:	N
Wapid:	MO1991G048	Subdivisio:	Not Reported
Section:	Not Reported	Lot:	#6
Nearest to:	KENSINGTON	Town dista:	2
Town direc:	SE	Road name:	9750 SLIGO CREEK PKWY
Road side:	W	Road dista:	50 FT
Tax map:	Not Reported	Block:	Not Reported
Parcel:	Not Reported	N grid83:	149276
E grid83:	397283	Lat dec de:	39.011431
Lon dec de:	-77.031372	Issue date:	199112 5
Special fl:	Not Reported	C1 seq:	Not Reported
C1 recd:	0	Completion:	0
Total dept:	0	Num unsucc:	0
Hydrofract:	Not Reported	Grouted:	Not Reported
Grout type:	Not Reported	Grout top:	0
Grout bott:	0	Casing typ:	Not Reported
Casing dia:	0	Casing dep:	0
Casing hei:	Not Reported	Screen typ:	Not Reported
Top screen:	0	Bottom scr:	0
Screen t 1:	Not Reported	Top scre 1:	0
Bottom s 1:	0	Screen t 2:	Not Reported
Top scre 2:	0	Bottom s 2:	0
Screen dia:	0	Flowing we:	Not Reported
Telescopin:	Not Reported	Log type:	Not Reported
Hrs pumped:	0	Pumping ra:	0
Level befo:	0	Level duri:	0
Test pump:	Not Reported	Pump insta:	Not Reported
Install pu:	Not Reported	Capacity:	0
Pump hp:	0	Column len:	0
Closed:	Not Reported	Abandoned:	Not Reported
Abandon da:	0	Site id:	MD7000000500972

Map ID: 429

GEOCHECK VERSION 2.1
STATE DATABASE WELL INFORMATION

Objectid:	500971	County let:	MO
Permit:	MO882271	Mgs id:	Not Reported
B1 seq:	7752	B1 recd:	199112 5
City:	SILVER SPRING	State:	MD
Zip:	20901	Driller na:	MARSHAL ARNETTE
Driller id:	MWD 469	Est gpm pr:	10
Use for wa:	Test, Observation, Monitoring	Approx dep:	40
Drill meth:	ROTARY	Replacemen:	N
Wapid:	MO1991G048	Subdivisio:	Not Reported
Section:	Not Reported	Lot:	#7
Nearest to:	KENSINGTON	Town dista:	2
Town direc:	SE	Road name:	9750 SLIGO CREEK PKWY
Road side:	W	Road dista:	40 FT
Tax map:	Not Reported	Block:	Not Reported
Parcel:	Not Reported	N grid83:	149276
E grid83:	397283	Lat dec de:	39.011431
Lon dec de:	-77.031372	Issue date:	199112 5
Special fl:	Not Reported	C1 seq:	Not Reported
C1 recd:	0	Completion:	0
Total dept:	0	Num unsucc:	0
Hydrofract:	Not Reported	Grouted:	Not Reported
Grout type:	Not Reported	Grout top:	0
Grout bott:	0	Casing typ:	Not Reported
Casing dia:	0	Casing dep:	0
Casing hei:	Not Reported	Screen typ:	Not Reported
Top screen:	0	Bottom scr:	0
Screen t 1:	Not Reported	Top scre 1:	0
Bottom s 1:	0	Screen t 2:	Not Reported
Top scre 2:	0	Bottom s 2:	0
Screen dia:	0	Flowing we:	Not Reported
Telescopin:	Not Reported	Log type:	Not Reported
Hrs pumped:	0	Pumping ra:	0
Level befo:	0	Level duri:	0
Test pump:	Not Reported	Pump insta:	Not Reported
Install pu:	Not Reported	Capacity:	0
Pump hp:	0	Column len:	0
Closed:	Not Reported	Abandoned:	Not Reported
Abandon da:	0	Site id:	MD7000000500971

Map ID:	429		
Objectid:	500977	County let:	MO
Permit:	MO882277	Mgs id:	Not Reported
B1 seq:	7754	B1 recd:	199112 5
City:	SILVER SPRING	State:	MD
Zip:	20901	Driller na:	MARSHAL ARNETTE
Driller id:	MWD 469	Est gpm pr:	10
Use for wa:	Test, Observation, Monitoring	Approx dep:	40
Drill meth:	ROTARY	Replacemen:	N
Wapid:	MO1991G048	Subdivisio:	Not Reported
Section:	Not Reported	Lot:	#1
Nearest to:	KENSINGTON	Town dista:	2
Town direc:	SE	Road name:	9750 SLIGO CREEK PKWY
Road side:	W	Road dista:	60 FT
Tax map:	Not Reported	Block:	Not Reported
Parcel:	Not Reported	N grid83:	149276
E grid83:	397283	Lat dec de:	39.011431
Lon dec de:	-77.031372	Issue date:	199112 5
Special fl:	Not Reported	C1 seq:	Not Reported
C1 recd:	0	Completion:	0
Total dept:	0	Num unsucc:	0

Hydrofract:	Not Reported	Grouted:	Not Reported
Grout type:	Not Reported	Grout top:	0
Grout bott:	0	Casing typ:	Not Reported
Casing dia:	0	Casing dep:	0
Casing hei:	Not Reported	Screen typ:	Not Reported
Top screen:	0	Bottom scr:	0
Screen t 1:	Not Reported	Top scre 1:	0
Bottom s 1:	0	Screen t 2:	Not Reported
Top scre 2:	0	Bottom s 2:	0
Screen dia:	0	Flowing we:	Not Reported
Telescopin:	Not Reported	Log type:	Not Reported
Hrs pumped:	0	Pumping ra:	0
Level befo:	0	Level duri:	0
Test pump:	Not Reported	Pump insta:	Not Reported
Install pu:	Not Reported	Capacity:	0
Pump hp:	0	Column len:	0
Closed:	Not Reported	Abandoned:	Not Reported
Abandon da:	0	Site id:	MD7000000500977

Map ID:	430		
Objectid:	249991	County let:	MO
Permit:	MO880761	Mgs id:	Not Reported
B1 seq:	Not Reported	B1 recd:	1989 327
City:	SILVER SPRING	State:	MD
Zip:	20907	Driller na:	COHEN, STANLEY J.
Driller id:	MWD0354	Est gpm pr:	0
Use for wa:	Test, Observation, Monitoring	Approx dep:	30
Drill meth:	BORED	Replacemen:	N
Wapid:	Not Reported	Subdivisio:	Not Reported
Section:	Not Reported	Lot:	Not Reported
Nearest to:	SILVER SPRING	Town dista:	0 MI
Town direc:	Not Reported	Road name:	SEMINARY RD
Road side:	S	Road dista:	140 FT
Tax map:	Not Reported	Block:	Not Reported
Parcel:	Not Reported	N grid83:	149276
E grid83:	396369	Lat dec de:	39.011427
Lon dec de:	-77.04193	Issue date:	1989 4 4
Special fl:	Not Reported	C1 seq:	4234
C1 recd:	1989 525	Completion:	1989 411
Total dept:	56	Num unsucc:	0
Hydrofract:	Not Reported	Grouted:	Y
Grout type:	CM	Grout top:	0
Grout bott:	30	Casing typ:	PL
Casing dia:	4	Casing dep:	35
Casing hei:	1	Screen typ:	PL
Top screen:	35	Bottom scr:	55
Screen t 1:	Not Reported	Top scre 1:	0
Bottom s 1:	0	Screen t 2:	Not Reported
Top scre 2:	0	Bottom s 2:	0
Screen dia:	4	Flowing we:	Not Reported
Telescopin:	Not Reported	Log type:	Not Reported
Hrs pumped:	1	Pumping ra:	1
Level befo:	1	Level duri:	1
Test pump:	Not Reported	Pump insta:	N
Install pu:	Not Reported	Capacity:	0
Pump hp:	0	Column len:	0
Closed:	Not Reported	Abandoned:	Not Reported
Abandon da:	0	Site id:	MD7000000249991

Map ID: 430

GEOCHECK VERSION 2.1
STATE DATABASE WELL INFORMATION

Objectid:	249990	County let:	MO
Permit:	MO880760	Mgs id:	Not Reported
B1 seq:	Not Reported	B1 recd:	1989 327
City:	SILVER SPRING	State:	MD
Zip:	20907	Driller na:	COHEN, STANLEY J.
Driller id:	MWD0354	Est gpm pr:	0
Use for wa:	Test, Observation, Monitoring	Approx dep:	30
Drill meth:	BORED	Replacemen:	N
Wapid:	Not Reported	Subdivisio:	Not Reported
Section:	Not Reported	Lot:	Not Reported
Nearest to:	SILVER SPRING	Town dista:	0 MI
Town direc:	Not Reported	Road name:	SEMINARY RD
Road side:	S	Road dista:	125 FT
Tax map:	Not Reported	Block:	Not Reported
Parcel:	Not Reported	N grid83:	149276
E grid83:	396369	Lat dec de:	39.011427
Lon dec de:	-77.04193	Issue date:	1989 4 4
Special fl:	Not Reported	C1 seq:	4233
C1 recd:	1989 525	Completion:	1989 411
Total dept:	20	Num unsucc:	0
Hydrofract:	Not Reported	Grouted:	Y
Grout type:	CM	Grout top:	0
Grout bott:	8	Casing typ:	PL
Casing dia:	4	Casing dep:	10
Casing hei:	1	Screen typ:	PL
Top screen:	10	Bottom scr:	20
Screen t 1:	Not Reported	Top scre 1:	0
Bottom s 1:	0	Screen t 2:	Not Reported
Top scre 2:	0	Bottom s 2:	0
Screen dia:	4	Flowing we:	Not Reported
Telescopin:	Not Reported	Log type:	Not Reported
Hrs pumped:	1	Pumping ra:	1
Level befo:	1	Level duri:	1
Test pump:	Not Reported	Pump insta:	N
Install pu:	Not Reported	Capacity:	0
Pump hp:	0	Column len:	0
Closed:	Not Reported	Abandoned:	Not Reported
Abandon da:	0	Site id:	MD7000000249990

Map ID:	430		
Objectid:	250506	County let:	MO
Permit:	MO881441	Mgs id:	Not Reported
B1 seq:	Not Reported	B1 recd:	1990 328
City:	ATLANTA	State:	GA
Zip:	30339	Driller na:	TAYLOR, BRENARD J.
Driller id:	MWD0430	Est gpm pr:	0
Use for wa:	Test, Observation, Monitoring	Approx dep:	40
Drill meth:	BORED	Replacemen:	N
Wapid:	Not Reported	Subdivisio:	Not Reported
Section:	Not Reported	Lot:	Not Reported
Nearest to:	MONTGOMERY HILLS	Town dista:	0 MI
Town direc:	Not Reported	Road name:	GEORGIA AVE
Road side:	W	Road dista:	95 FT
Tax map:	Not Reported	Block:	Not Reported
Parcel:	Not Reported	N grid83:	149276
E grid83:	396369	Lat dec de:	39.011427
Lon dec de:	-77.04193	Issue date:	1990 328
Special fl:	Not Reported	C1 seq:	Not Reported
C1 recd:	0	Completion:	0
Total dept:	0	Num unsucc:	0

Hydrofract:	Not Reported	Grouted:	Not Reported
Grout type:	Not Reported	Grout top:	0
Grout bott:	0	Casing typ:	Not Reported
Casing dia:	0	Casing dep:	0
Casing hei:	+00	Screen typ:	Not Reported
Top screen:	0	Bottom scr:	0
Screen t 1:	Not Reported	Top scre 1:	0
Bottom s 1:	0	Screen t 2:	Not Reported
Top scre 2:	0	Bottom s 2:	0
Screen dia:	0	Flowing we:	Not Reported
Telescopin:	Not Reported	Log type:	Not Reported
Hrs pumped:	0	Pumping ra:	0
Level befo:	0	Level duri:	0
Test pump:	Not Reported	Pump insta:	Not Reported
Install pu:	Not Reported	Capacity:	0
Pump hp:	0	Column len:	0
Closed:	Not Reported	Abandoned:	Y
Abandon da:	2002 228	Site id:	MD7000000250506

Map ID:	430		
Objectid:	250505	County let:	MO
Permit:	MO881440	Mgs id:	Not Reported
B1 seq:	Not Reported	B1 recd:	1990 328
City:	ATLANTA	State:	GA
Zip:	30339	Driller na:	TAYLOR, BRENARD J.
Driller id:	MWD0430	Est gpm pr:	0
Use for wa:	Test, Observation, Monitoring	Approx dep:	40
Drill meth:	BORED	Replacemen:	N
Wapid:	Not Reported	Subdivisio:	Not Reported
Section:	Not Reported	Lot:	Not Reported
Nearest to:	MONTGOMERY HILLS	Town dista:	0 MI
Town direc:	Not Reported	Road name:	GEORGIA AVE
Road side:	W	Road dista:	15 FT
Tax map:	Not Reported	Block:	Not Reported
Parcel:	Not Reported	N grid83:	149276
E grid83:	396369	Lat dec de:	39.011427
Lon dec de:	-77.04193	Issue date:	1990 328
Special fl:	Not Reported	C1 seq:	Not Reported
C1 recd:	0	Completion:	0
Total dept:	0	Num unsucc:	0
Hydrofract:	Not Reported	Grouted:	Not Reported
Grout type:	Not Reported	Grout top:	0
Grout bott:	0	Casing typ:	Not Reported
Casing dia:	0	Casing dep:	0
Casing hei:	+00	Screen typ:	Not Reported
Top screen:	0	Bottom scr:	0
Screen t 1:	Not Reported	Top scre 1:	0
Bottom s 1:	0	Screen t 2:	Not Reported
Top scre 2:	0	Bottom s 2:	0
Screen dia:	0	Flowing we:	Not Reported
Telescopin:	Not Reported	Log type:	Not Reported
Hrs pumped:	0	Pumping ra:	0
Level befo:	0	Level duri:	0
Test pump:	Not Reported	Pump insta:	Not Reported
Install pu:	Not Reported	Capacity:	0
Pump hp:	0	Column len:	0
Closed:	Not Reported	Abandoned:	Not Reported
Abandon da:	0	Site id:	MD7000000250505

Map ID: 431

GEOCHECK VERSION 2.1
STATE DATABASE WELL INFORMATION

Objectid:	407419	County let:	MO
Permit:	MO940200	Mgs id:	Not Reported
B1 seq:	7961	B1 recd:	1999 128
City:	SILVER SPRING	State:	MD
Zip:	20910	Driller na:	THOMAS CHEW
Driller id:	MGD 62	Est gpm pr:	0
Use for wa:	Test, Observation, Monitoring	Approx dep:	30
Drill meth:	BORED	Replacemen:	N
Wapid:	Not Reported	Subdivisio:	Not Reported
Section:	Not Reported	Lot:	Not Reported
Nearest to:	SILVER SPRING	Town dista:	1
Town direc:	NW	Road name:	BROOKEVILLE RD
Road side:	W	Road dista:	2000FT
Tax map:	Not Reported	Block:	Not Reported
Parcel:	Not Reported	N grid83:	149276
E grid83:	395149	Lat dec de:	39.011421
Lon dec de:	-77.056007	Issue date:	1997 130
Special fl:	Y	C1 seq:	8289
C1 recd:	1997 227	Completion:	1997 2 6
Total dept:	25	Num unsucc:	0
Hydrofract:	N	Grouted:	Y
Grout type:	BC	Grout top:	0
Grout bott:	3	Casing typ:	PL
Casing dia:	4	Casing dep:	5
Casing hei:	Not Reported	Screen typ:	PL
Top screen:	5	Bottom scr:	25
Screen t 1:	Not Reported	Top scre 1:	0
Bottom s 1:	0	Screen t 2:	Not Reported
Top scre 2:	0	Bottom s 2:	0
Screen dia:	4	Flowing we:	Not Reported
Telescopin:	Not Reported	Log type:	Not Reported
Hrs pumped:	1	Pumping ra:	1
Level befo:	1	Level duri:	1
Test pump:	Not Reported	Pump insta:	N
Install pu:	Not Reported	Capacity:	0
Pump hp:	0	Column len:	0
Closed:	Not Reported	Abandoned:	Not Reported
Abandon da:	0	Site id:	MD7000000407419

Map ID:	431		
Objectid:	407420	County let:	MO
Permit:	MO940201	Mgs id:	Not Reported
B1 seq:	7962	B1 recd:	1997 128
City:	SILVER SPRING	State:	MD
Zip:	20910	Driller na:	THOMAS CHEW
Driller id:	MGD 62	Est gpm pr:	0
Use for wa:	Test, Observation, Monitoring	Approx dep:	30
Drill meth:	BORED	Replacemen:	N
Wapid:	Not Reported	Subdivisio:	Not Reported
Section:	Not Reported	Lot:	Not Reported
Nearest to:	SILVER SPRING	Town dista:	1
Town direc:	NW	Road name:	BROOKEVILLE RD
Road side:	W	Road dista:	2000FT
Tax map:	Not Reported	Block:	Not Reported
Parcel:	Not Reported	N grid83:	149276
E grid83:	395149	Lat dec de:	39.011421
Lon dec de:	-77.056007	Issue date:	1997 130
Special fl:	Y	C1 seq:	9999
C1 recd:	0	Completion:	0
Total dept:	0	Num unsucc:	0

Hydrofract:	Not Reported	Grouted:	Not Reported
Grout type:	Not Reported	Grout top:	0
Grout bott:	0	Casing typ:	Not Reported
Casing dia:	0	Casing dep:	0
Casing hei:	Not Reported	Screen typ:	Not Reported
Top screen:	0	Bottom scr:	0
Screen t 1:	Not Reported	Top scre 1:	0
Bottom s 1:	0	Screen t 2:	Not Reported
Top scre 2:	0	Bottom s 2:	0
Screen dia:	0	Flowing we:	Not Reported
Telescopin:	Not Reported	Log type:	Not Reported
Hrs pumped:	0	Pumping ra:	0
Level befo:	0	Level duri:	0
Test pump:	Not Reported	Pump insta:	Not Reported
Install pu:	Not Reported	Capacity:	0
Pump hp:	0	Column len:	0
Closed:	C	Abandoned:	Not Reported
Abandon da:	0	Site id:	MD7000000407420

Map ID:	431		
Objectid:	407418	County let:	MO
Permit:	MO940199	Mgs id:	Not Reported
B1 seq:	7960	B1 recd:	1997 128
City:	SILVER SPRING	State:	MD
Zip:	20910	Driller na:	THOMAS CHEW
Driller id:	MGD 62	Est gpm pr:	0
Use for wa:	Test, Observation, Monitoring	Approx dep:	30
Drill meth:	BORED	Replacemen:	N
Wapid:	Not Reported	Subdivisio:	Not Reported
Section:	Not Reported	Lot:	Not Reported
Nearest to:	SILVER SPRING	Town dista:	1
Town direc:	NW	Road name:	BROOKVILLE RD
Road side:	W	Road dista:	2000FT
Tax map:	Not Reported	Block:	Not Reported
Parcel:	Not Reported	N grid83:	149276
E grid83:	395149	Lat dec de:	39.011421
Lon dec de:	-77.056007	Issue date:	1997 130
Special fl:	Y	C1 seq:	8288
C1 recd:	1997 227	Completion:	1997 2 7
Total dept:	35	Num unsucc:	0
Hydrofract:	N	Grouted:	Y
Grout type:	CM	Grout top:	0
Grout bott:	8	Casing typ:	PL
Casing dia:	4	Casing dep:	10
Casing hei:	Not Reported	Screen typ:	PL
Top screen:	10	Bottom scr:	35
Screen t 1:	Not Reported	Top scre 1:	0
Bottom s 1:	0	Screen t 2:	Not Reported
Top scre 2:	0	Bottom s 2:	0
Screen dia:	4	Flowing we:	Not Reported
Telescopin:	Not Reported	Log type:	Not Reported
Hrs pumped:	1	Pumping ra:	1
Level befo:	1	Level duri:	1
Test pump:	Not Reported	Pump insta:	N
Install pu:	Not Reported	Capacity:	0
Pump hp:	0	Column len:	0
Closed:	Not Reported	Abandoned:	Not Reported
Abandon da:	0	Site id:	MD7000000407418

Map ID: 431

GEOCHECK VERSION 2.1
STATE DATABASE WELL INFORMATION

Objectid:	407416	County let:	MO
Permit:	MO940197	Mgs id:	Not Reported
B1 seq:	7958	B1 recd:	1997 128
City:	SILVER SPRING	State:	MD
Zip:	20910	Driller na:	THOMAS CHEW
Driller id:	MGD 62	Est gpm pr:	0
Use for wa:	Test, Observation, Monitoring	Approx dep:	30
Drill meth:	BORED	Replacemen:	N
Wapid:	Not Reported	Subdivisio:	Not Reported
Section:	Not Reported	Lot:	Not Reported
Nearest to:	SILVER SPRING	Town dista:	1
Town direc:	NW	Road name:	BROOKVILLE RD
Road side:	W	Road dista:	2000FT
Tax map:	Not Reported	Block:	Not Reported
Parcel:	Not Reported	N grid83:	149276
E grid83:	395149	Lat dec de:	39.011421
Lon dec de:	-77.056007	Issue date:	1997 130
Special fl:	Y	C1 seq:	9999
C1 recd:	0	Completion:	0
Total dept:	0	Num unsucc:	0
Hydrofract:	Not Reported	Grouted:	Not Reported
Grout type:	Not Reported	Grout top:	0
Grout bott:	0	Casing typ:	Not Reported
Casing dia:	0	Casing dep:	0
Casing hei:	Not Reported	Screen typ:	Not Reported
Top screen:	0	Bottom scr:	0
Screen t 1:	Not Reported	Top scre 1:	0
Bottom s 1:	0	Screen t 2:	Not Reported
Top scre 2:	0	Bottom s 2:	0
Screen dia:	0	Flowing we:	Not Reported
Telescopin:	Not Reported	Log type:	Not Reported
Hrs pumped:	0	Pumping ra:	0
Level befo:	0	Level duri:	0
Test pump:	Not Reported	Pump insta:	Not Reported
Install pu:	Not Reported	Capacity:	0
Pump hp:	0	Column len:	0
Closed:	C	Abandoned:	Not Reported
Abandon da:	0	Site id:	MD7000000407416

Map ID:	431		
Objectid:	407417	County let:	MO
Permit:	MO940198	Mgs id:	Not Reported
B1 seq:	7959	B1 recd:	1997 128
City:	SILVER SPRING	State:	MD
Zip:	20910	Driller na:	THOMAS CHEW
Driller id:	MGD 62	Est gpm pr:	0
Use for wa:	Test, Observation, Monitoring	Approx dep:	30
Drill meth:	BORED	Replacemen:	N
Wapid:	Not Reported	Subdivisio:	Not Reported
Section:	Not Reported	Lot:	Not Reported
Nearest to:	SILVER SPRING	Town dista:	1
Town direc:	NW	Road name:	BROOKVILLE RD
Road side:	W	Road dista:	2000FT
Tax map:	Not Reported	Block:	Not Reported
Parcel:	Not Reported	N grid83:	149276
E grid83:	395149	Lat dec de:	39.011421
Lon dec de:	-77.056007	Issue date:	1997 130
Special fl:	Y	C1 seq:	8287
C1 recd:	1997 227	Completion:	1997 2 7
Total dept:	40	Num unsucc:	0

Hydrofract:	N	Grouted:	Y
Grout type:	CM	Grout top:	0
Grout bott:	13	Casing typ:	PL
Casing dia:	4	Casing dep:	15
Casing hei:	Not Reported	Screen typ:	PL
Top screen:	15	Bottom scr:	40
Screen t 1:	Not Reported	Top scre 1:	0
Bottom s 1:	0	Screen t 2:	Not Reported
Top scre 2:	0	Bottom s 2:	0
Screen dia:	4	Flowing we:	Not Reported
Telescopin:	Not Reported	Log type:	Not Reported
Hrs pumped:	1	Pumping ra:	1
Level befo:	1	Level duri:	1
Test pump:	Not Reported	Pump insta:	N
Install pu:	Not Reported	Capacity:	0
Pump hp:	0	Column len:	0
Closed:	Not Reported	Abandoned:	Not Reported
Abandon da:	0	Site id:	MD7000000407417

Map ID:	432		
Objectid:	372980	County let:	PG
Permit:	PG882821	Mgs id:	Not Reported
B1 seq:	3513	B1 recd:	1993 114
City:	WASHINGTON	State:	DC
Zip:	20009	Driller na:	CHARLES A YOUNGBAR J
Driller id:	MWD 326	Est gpm pr:	10
Use for wa:	Home or Public Use	Approx dep:	400
Drill meth:	ROTARY	Replacemen:	N
Wapid:	Not Reported	Subdivisio:	Not Reported
Section:	Not Reported	Lot:	Not Reported
Nearest to:	COLLEGE PARK	Town dista:	Not Reported
Town direc:	N	Road name:	AUTOVILLE DRIVE
Road side:	E	Road dista:	140 FT
Tax map:	Not Reported	Block:	Not Reported
Parcel:	19	N grid83:	149276
E grid83:	405817	Lat dec de:	39.011416
Lon dec de:	-76.932832	Issue date:	19921230
Special fl:	Not Reported	C1 seq:	Not Reported
C1 recd:	0	Completion:	0
Total dept:	0	Num unsucc:	0
Hydrofract:	Not Reported	Grouted:	Not Reported
Grout type:	Not Reported	Grout top:	0
Grout bott:	0	Casing typ:	Not Reported
Casing dia:	0	Casing dep:	0
Casing hei:	Not Reported	Screen typ:	Not Reported
Top screen:	0	Bottom scr:	0
Screen t 1:	Not Reported	Top scre 1:	0
Bottom s 1:	0	Screen t 2:	Not Reported
Top scre 2:	0	Bottom s 2:	0
Screen dia:	0	Flowing we:	Not Reported
Telescopin:	Not Reported	Log type:	Not Reported
Hrs pumped:	0	Pumping ra:	0
Level befo:	0	Level duri:	0
Test pump:	Not Reported	Pump insta:	Not Reported
Install pu:	Not Reported	Capacity:	0
Pump hp:	0	Column len:	0
Closed:	Not Reported	Abandoned:	Not Reported
Abandon da:	0	Site id:	MD7000000372980

Map ID: 433

GEOCHECK VERSION 2.1
STATE DATABASE WELL INFORMATION

Objectid:	367508	County let:	PG
Permit:	PG920150	Mgs id:	Not Reported
B1 seq:	2052	B1 recd:	1994 3 3
City:	GREENBELT	State:	MD
Zip:	20770	Driller na:	KENNETH MANOS
Driller id:	MGD 020	Est gpm pr:	0
Use for wa:	Test, Observation, Monitoring	Approx dep:	20
Drill meth:	BORED	Replacemen:	N
Wapid:	Not Reported	Subdivisio:	Not Reported
Section:	Not Reported	Lot:	Not Reported
Nearest to:	GREENBELT	Town dista:	1
Town direc:	W	Road name:	CHERRYWOOD LA
Road side:	S	Road dista:	100 FT
Tax map:	Not Reported	Block:	Not Reported
Parcel:	Not Reported	N grid83:	149276
E grid83:	408256	Lat dec de:	39.011396
Lon dec de:	-76.904677	Issue date:	1994 3 7
Special fl:	Not Reported	C1 seq:	5896
C1 recd:	19971112	Completion:	1994 5 6
Total dept:	7	Num unsucc:	0
Hydrofract:	Not Reported	Grouted:	Y
Grout type:	CM	Grout top:	0
Grout bott:	1	Casing typ:	PL
Casing dia:	1	Casing dep:	2
Casing hei:	+2	Screen typ:	PL
Top screen:	2	Bottom scr:	7
Screen t 1:	Not Reported	Top scre 1:	0
Bottom s 1:	0	Screen t 2:	Not Reported
Top scre 2:	0	Bottom s 2:	0
Screen dia:	1	Flowing we:	Not Reported
Telescopin:	Not Reported	Log type:	Not Reported
Hrs pumped:	0	Pumping ra:	0
Level befo:	0	Level duri:	0
Test pump:	Not Reported	Pump insta:	N
Install pu:	Not Reported	Capacity:	0
Pump hp:	0	Column len:	0
Closed:	Not Reported	Abandoned:	Not Reported
Abandon da:	0	Site id:	MD7000000367508

Map ID:	433		
Objectid:	511207	County let:	PG
Permit:	PG950581	Mgs id:	Not Reported
B1 seq:	0807	B1 recd:	2006 3 6
City:	GREENBELT	State:	MD
Zip:	20770	Driller na:	SCOTT A. LENGLET
Driller id:	MGD 075	Est gpm pr:	0
Use for wa:	Test, Observation, Monitoring	Approx dep:	25
Drill meth:	BORED	Replacemen:	N
Wapid:	Not Reported	Subdivisio:	Not Reported
Section:	Not Reported	Lot:	GW-4
Nearest to:	GREENBELT	Town dista:	Not Reported
Town direc:	NW	Road name:	6400 CHERRYWOOD LA
Road side:	N	Road dista:	100 FT
Tax map:	26	Block:	C2
Parcel:	J	N grid83:	149276
E grid83:	408256	Lat dec de:	39.011396
Lon dec de:	-76.904677	Issue date:	2006 224
Special fl:	Not Reported	C1 seq:	1850
C1 recd:	2006 912	Completion:	2006 728
Total dept:	26	Num unsucc:	0

Hydrofract:	Not Reported	Grouted:	Not Reported
Grout type:	Not Reported	Grout top:	0
Grout bott:	0	Casing typ:	Not Reported
Casing dia:	0	Casing dep:	0
Casing hei:	Not Reported	Screen typ:	Not Reported
Top screen:	0	Bottom scr:	0
Screen t 1:	Not Reported	Top scre 1:	0
Bottom s 1:	0	Screen t 2:	Not Reported
Top scre 2:	0	Bottom s 2:	0
Screen dia:	0	Flowing we:	Not Reported
Telescopin:	Not Reported	Log type:	Not Reported
Hrs pumped:	0	Pumping ra:	0
Level befo:	0	Level duri:	0
Test pump:	Not Reported	Pump insta:	Not Reported
Install pu:	Not Reported	Capacity:	0
Pump hp:	0	Column len:	0
Closed:	Not Reported	Abandoned:	Y
Abandon da:	2006 728	Site id:	MD7000000511207

Map ID:	433		
Objectid:	367499	County let:	PG
Permit:	PG920151	Mgs id:	Not Reported
B1 seq:	2053	B1 recd:	1994 3 3
City:	GREENBELT	State:	MD
Zip:	20770	Driller na:	KENNETH MANOS
Driller id:	MGD 020	Est gpm pr:	0
Use for wa:	Test, Observation, Monitoring	Approx dep:	15
Drill meth:	BORED	Replacemen:	N
Wapid:	Not Reported	Subdivisio:	Not Reported
Section:	Not Reported	Lot:	Not Reported
Nearest to:	GREENBELT	Town dista:	1
Town direc:	W	Road name:	CHERRYWOOD
Road side:	S	Road dista:	50 FT
Tax map:	Not Reported	Block:	Not Reported
Parcel:	Not Reported	N grid83:	149276
E grid83:	408256	Lat dec de:	39.011396
Lon dec de:	-76.904677	Issue date:	1994 3 7
Special fl:	Not Reported	C1 seq:	5895
C1 recd:	19971112	Completion:	1994 5 6
Total dept:	7	Num unsucc:	0
Hydrofract:	Not Reported	Grouted:	Y
Grout type:	CM	Grout top:	0
Grout bott:	1	Casing typ:	PL
Casing dia:	1	Casing dep:	2
Casing hei:	+2	Screen typ:	PL
Top screen:	2	Bottom scr:	7
Screen t 1:	Not Reported	Top scre 1:	0
Bottom s 1:	0	Screen t 2:	Not Reported
Top scre 2:	0	Bottom s 2:	0
Screen dia:	1	Flowing we:	Not Reported
Telescopin:	Not Reported	Log type:	Not Reported
Hrs pumped:	0	Pumping ra:	0
Level befo:	0	Level duri:	0
Test pump:	Not Reported	Pump insta:	N
Install pu:	Not Reported	Capacity:	0
Pump hp:	0	Column len:	0
Closed:	Not Reported	Abandoned:	Not Reported
Abandon da:	0	Site id:	MD7000000367499

Map ID: 434

GEOCHECK VERSION 2.1
STATE DATABASE WELL INFORMATION

Objectid:	511208	County let:	PG
Permit:	PG950582	Mgs id:	Not Reported
B1 seq:	0805	B1 recd:	2006 3 6
City:	GREENBELT	State:	MD
Zip:	20770	Driller na:	SCOTT LENGLET
Driller id:	MGD 075	Est gpm pr:	0
Use for wa:	Test, Observation, Monitoring	Approx dep:	25
Drill meth:	BORED	Replacemen:	N
Wapid:	Not Reported	Subdivisio:	Not Reported
Section:	Not Reported	Lot:	GW-3
Nearest to:	GREENBELT	Town dista:	1
Town direc:	NW	Road name:	CHERRYWOOD LANE
Road side:	N	Road dista:	100 FT
Tax map:	26	Block:	C2
Parcel:	K	N grid83:	149276
E grid83:	408561	Lat dec de:	39.011394
Lon dec de:	-76.901158	Issue date:	2006 224
Special fl:	Not Reported	C1 seq:	1848
C1 recd:	2006 912	Completion:	2006 728
Total dept:	25	Num unsucc:	0
Hydrofract:	Not Reported	Grouted:	Not Reported
Grout type:	Not Reported	Grout top:	0
Grout bott:	0	Casing typ:	Not Reported
Casing dia:	0	Casing dep:	0
Casing hei:	Not Reported	Screen typ:	Not Reported
Top screen:	0	Bottom scr:	0
Screen t 1:	Not Reported	Top scre 1:	0
Bottom s 1:	0	Screen t 2:	Not Reported
Top scre 2:	0	Bottom s 2:	0
Screen dia:	0	Flowing we:	Not Reported
Telescopin:	Not Reported	Log type:	Not Reported
Hrs pumped:	0	Pumping ra:	0
Level befo:	0	Level duri:	0
Test pump:	Not Reported	Pump insta:	Not Reported
Install pu:	Not Reported	Capacity:	0
Pump hp:	0	Column len:	0
Closed:	Not Reported	Abandoned:	Y
Abandon da:	2006 728	Site id:	MD7000000511208

Map ID:	435		
Objectid:	511209	County let:	PG
Permit:	PG950583	Mgs id:	Not Reported
B1 seq:	0804	B1 recd:	2006 3 6
City:	GREENBELT	State:	MD
Zip:	20770	Driller na:	SCOTT A. LENGLET
Driller id:	MGD 075	Est gpm pr:	0
Use for wa:	Test, Observation, Monitoring	Approx dep:	25
Drill meth:	BORED	Replacemen:	N
Wapid:	Not Reported	Subdivisio:	Not Reported
Section:	Not Reported	Lot:	GW-2
Nearest to:	GREENBELT	Town dista:	1
Town direc:	NW	Road name:	6420 CHERRYWOOD LANE
Road side:	N	Road dista:	100 FT
Tax map:	26	Block:	C2
Parcel:	L	N grid83:	149276
E grid83:	408865	Lat dec de:	39.011391
Lon dec de:	-76.897639	Issue date:	2006 224
Special fl:	Not Reported	C1 seq:	1847
C1 recd:	2006 912	Completion:	2006 728
Total dept:	28	Num unsucc:	0

Hydrofract:	Not Reported	Grouted:	Not Reported
Grout type:	Not Reported	Grout top:	0
Grout bott:	0	Casing typ:	Not Reported
Casing dia:	0	Casing dep:	0
Casing hei:	Not Reported	Screen typ:	Not Reported
Top screen:	0	Bottom scr:	0
Screen t 1:	Not Reported	Top scre 1:	0
Bottom s 1:	0	Screen t 2:	Not Reported
Top scre 2:	0	Bottom s 2:	0
Screen dia:	0	Flowing we:	Not Reported
Telescopin:	Not Reported	Log type:	Not Reported
Hrs pumped:	0	Pumping ra:	0
Level befo:	0	Level duri:	0
Test pump:	Not Reported	Pump insta:	Not Reported
Install pu:	Not Reported	Capacity:	0
Pump hp:	0	Column len:	0
Closed:	Not Reported	Abandoned:	Y
Abandon da:	2006 728	Site id:	MD7000000511209

Map ID:	436		
Objectid:	511210	County let:	PG
Permit:	PG950584	Mgs id:	Not Reported
B1 seq:	0872	B1 recd:	2006 3 6
City:	GREENBELT	State:	MD
Zip:	20770	Driller na:	SOCTT A. LENGLET
Driller id:	MGD 075	Est gpm pr:	0
Use for wa:	Test, Observation, Monitoring	Approx dep:	25
Drill meth:	BORED	Replacemen:	N
Wapid:	Not Reported	Subdivisio:	Not Reported
Section:	Not Reported	Lot:	GW-1
Nearest to:	GREENBELT	Town dista:	1
Town direc:	NW	Road name:	6416 CHERRYWOOD LNE
Road side:	N	Road dista:	100 FT
Tax map:	26	Block:	D2
Parcel:	I-1	N grid83:	149276
E grid83:	409170	Lat dec de:	39.011387
Lon dec de:	-76.89412	Issue date:	2006 224
Special fl:	Not Reported	C1 seq:	1846
C1 recd:	2006 912	Completion:	2006 728
Total dept:	30	Num unsucc:	0
Hydrofract:	Not Reported	Grouted:	Not Reported
Grout type:	Not Reported	Grout top:	0
Grout bott:	0	Casing typ:	Not Reported
Casing dia:	0	Casing dep:	0
Casing hei:	Not Reported	Screen typ:	Not Reported
Top screen:	0	Bottom scr:	0
Screen t 1:	Not Reported	Top scre 1:	0
Bottom s 1:	0	Screen t 2:	Not Reported
Top scre 2:	0	Bottom s 2:	0
Screen dia:	0	Flowing we:	Not Reported
Telescopin:	Not Reported	Log type:	Not Reported
Hrs pumped:	0	Pumping ra:	0
Level befo:	0	Level duri:	0
Test pump:	Not Reported	Pump insta:	Not Reported
Install pu:	Not Reported	Capacity:	0
Pump hp:	0	Column len:	0
Closed:	Not Reported	Abandoned:	Y
Abandon da:	2006 728	Site id:	MD7000000511210

Map ID: 437

GEOCHECK VERSION 2.1
STATE DATABASE WELL INFORMATION

Objectid:	552190	County let:	Not Reported
Permit:	PG100136	Mgs id:	Not Reported
B1 seq:	4515	B1 recd:	2012 515
City:	COLLEGE PARK	State:	MD
Zip:	20740	Driller na:	ROBERT P COPSEY
Driller id:	MSD 161	Est gpm pr:	0
Use for wa:	C	Approx dep:	200
Drill meth:	ROTARY	Replacemen:	N
Wapid:	Not Reported	Subdivisio:	HILL
Section:	Not Reported	Lot:	46
Nearest to:	COLLEGE PARK	Town dista:	Not Reported
Town direc:	Not Reported	Road name:	9609 50TH PLACE
Road side:	E	Road dista:	15 FT
Tax map:	25	Block:	F2
Parcel:	0000	N grid83:	0
E grid83:	0	Lat dec de:	39.01082
Lon dec de:	-76.919661	Issue date:	2012 515
Special fl:	Not Reported	C1 seq:	2743
C1 recd:	2012 922	Completion:	2012 719
Total dept:	128	Num unsucc:	0
Hydrofract:	Not Reported	Grouted:	Y
Grout type:	BC	Grout top:	0
Grout bott:	128	Casing typ:	PL
Casing dia:	0	Casing dep:	128
Casing hei:	Not Reported	Screen typ:	Not Reported
Top screen:	0	Bottom scr:	0
Screen t 1:	Not Reported	Top scre 1:	0
Bottom s 1:	0	Screen t 2:	Not Reported
Top scre 2:	0	Bottom s 2:	0
Screen dia:	0	Flowing we:	Not Reported
Telescopin:	Not Reported	Log type:	Not Reported
Hrs pumped:	0	Pumping ra:	0
Level befo:	0	Level duri:	0
Test pump:	Not Reported	Pump insta:	N
Install pu:	Not Reported	Capacity:	0
Pump hp:	0	Column len:	0
Closed:	Not Reported	Abandoned:	Not Reported
Abandon da:	0	Site id:	MD7000000552190

Map ID:	439		
Objectid:	545004	County let:	Not Reported
Permit:	MO100406	Mgs id:	Not Reported
B1 seq:	1562	B1 recd:	20111216
City:	SILVER SPRING	State:	MD
Zip:	20910	Driller na:	JACK MILLER
Driller id:	MSD 206	Est gpm pr:	0
Use for wa:	Geo-thermal	Approx dep:	300
Drill meth:	AIR-ROT	Replacemen:	N
Wapid:	Not Reported	Subdivisio:	WOODSIDE FOREST
Section:	3	Lot:	32
Nearest to:	SILVER SPRING	Town dista:	1
Town direc:	NW	Road name:	1532 RED OAK DR
Road side:	E	Road dista:	150 FT
Tax map:	VP21	Block:	10
Parcel:	Not Reported	N grid83:	0
E grid83:	0	Lat dec de:	39.009757
Lon dec de:	-77.035748	Issue date:	20111219
Special fl:	Y	C1 seq:	0142
C1 recd:	2012 511	Completion:	2012 4 3
Total dept:	300	Num unsucc:	0

Hydrofract:	Not Reported	Grouted:	Y
Grout type:	BC	Grout top:	0
Grout bott:	300	Casing typ:	Not Reported
Casing dia:	0	Casing dep:	0
Casing hei:	Not Reported	Screen typ:	Not Reported
Top screen:	0	Bottom scr:	0
Screen t 1:	Not Reported	Top scre 1:	0
Bottom s 1:	0	Screen t 2:	Not Reported
Top scre 2:	0	Bottom s 2:	0
Screen dia:	0	Flowing we:	Not Reported
Telescopin:	Not Reported	Log type:	Not Reported
Hrs pumped:	0	Pumping ra:	0
Level befo:	0	Level duri:	0
Test pump:	Not Reported	Pump insta:	Not Reported
Install pu:	Not Reported	Capacity:	0
Pump hp:	0	Column len:	0
Closed:	Not Reported	Abandoned:	Not Reported
Abandon da:	0	Site id:	MD7000000545004

Map ID:	440		
Objectid:	531373	County let:	Not Reported
Permit:	MO951763	Mgs id:	Not Reported
B1 seq:	6724	B1 recd:	2009 522
City:	TAKOMA PARK	State:	MD
Zip:	20912	Driller na:	MARSHAL ARNETTE
Driller id:	MSD 106	Est gpm pr:	0
Use for wa:	Geo-thermal	Approx dep:	320
Drill meth:	AIR-PER	Replacemen:	N
Wapid:	Not Reported	Subdivisio:	FLOWER AVE PARK
Section:	Not Reported	Lot:	8
Nearest to:	TAKOMA PARK	Town dista:	Not Reported
Town direc:	T	Road name:	8000 GREENWOOD AVE
Road side:	Not Reported	Road dista:	Not Reported
Tax map:	JN52	Block:	A
Parcel:	Not Reported	N grid83:	148971
E grid83:	399721	Lat dec de:	39.008689
Lon dec de:	-77.003218	Issue date:	2009 514
Special fl:	Not Reported	C1 seq:	4318
C1 recd:	0	Completion:	2009 617
Total dept:	320	Num unsucc:	0
Hydrofract:	Not Reported	Grouted:	Y
Grout type:	BC	Grout top:	0
Grout bott:	320	Casing typ:	Not Reported
Casing dia:	0	Casing dep:	0
Casing hei:	Not Reported	Screen typ:	Not Reported
Top screen:	0	Bottom scr:	0
Screen t 1:	Not Reported	Top scre 1:	0
Bottom s 1:	0	Screen t 2:	Not Reported
Top scre 2:	0	Bottom s 2:	0
Screen dia:	0	Flowing we:	Not Reported
Telescopin:	Not Reported	Log type:	Not Reported
Hrs pumped:	0	Pumping ra:	0
Level befo:	0	Level duri:	0
Test pump:	Not Reported	Pump insta:	Not Reported
Install pu:	Not Reported	Capacity:	0
Pump hp:	0	Column len:	0
Closed:	Not Reported	Abandoned:	Not Reported
Abandon da:	0	Site id:	MD7000000531373

Map ID: 441

GEOCHECK VERSION 2.1
STATE DATABASE WELL INFORMATION

Objectid:	349112	County let:	PG
Permit:	PG883207	Mgs id:	Not Reported
B1 seq:	7448	B1 recd:	1993 6 9
City:	BOWIE	State:	MD
Zip:	20720	Driller na:	STEVE SAUL
Driller id:	MWD0039	Est gpm pr:	0
Use for wa:	Test, Observation, Monitoring	Approx dep:	20
Drill meth:	AIR-ROT	Replacemen:	N
Wapid:	Not Reported	Subdivisio:	Not Reported
Section:	Not Reported	Lot:	Not Reported
Nearest to:	BOWIE	Town dista:	0
Town direc:	T	Road name:	9TH. ST.
Road side:	S	Road dista:	140 FT
Tax map:	Not Reported	Block:	Not Reported
Parcel:	Not Reported	N grid83:	148971
E grid83:	400636	Lat dec de:	39.008689
Lon dec de:	-76.99266	Issue date:	1993 618
Special fl:	Y	C1 seq:	5847
C1 recd:	1993 922	Completion:	1993 7 7
Total dept:	10	Num unsucc:	0
Hydrofract:	Not Reported	Grouted:	Y
Grout type:	CM	Grout top:	1
Grout bott:	2	Casing typ:	PL
Casing dia:	4	Casing dep:	2
Casing hei:	0	Screen typ:	PL
Top screen:	2	Bottom scr:	10
Screen t 1:	Not Reported	Top scre 1:	0
Bottom s 1:	0	Screen t 2:	Not Reported
Top scre 2:	0	Bottom s 2:	0
Screen dia:	4	Flowing we:	Not Reported
Telescopin:	Not Reported	Log type:	Not Reported
Hrs pumped:	1	Pumping ra:	1
Level befo:	1	Level duri:	1
Test pump:	Not Reported	Pump insta:	N
Install pu:	Not Reported	Capacity:	0
Pump hp:	0	Column len:	0
Closed:	Not Reported	Abandoned:	Not Reported
Abandon da:	0	Site id:	MD7000000349112

Map ID:	442		
Objectid:	538654	County let:	MO
Permit:	MO951360	Mgs id:	Not Reported
B1 seq:	8753	B1 recd:	0
City:	SILVER SPRING	State:	MD
Zip:	20901	Driller na:	MARSHAL ARNETTE
Driller id:	MSD 106	Est gpm pr:	0
Use for wa:	Geo-thermal	Approx dep:	320
Drill meth:	AIR-PER	Replacemen:	N
Wapid:	Not Reported	Subdivisio:	SEVEN OAKS
Section:	5	Lot:	P9
Nearest to:	SILVER SPRING	Town dista:	Not Reported
Town direc:	T	Road name:	9310 WORTH AVE
Road side:	Not Reported	Road dista:	Not Reported
Tax map:	JP41	Block:	N
Parcel:	Not Reported	N grid83:	148971
E grid83:	398807	Lat dec de:	39.008688
Lon dec de:	-77.013775	Issue date:	201012 8
Special fl:	Y	C1 seq:	1595
C1 recd:	0	Completion:	20101220
Total dept:	320	Num unsucc:	0

Hydrofract:	Not Reported	Grouted:	Y
Grout type:	BC	Grout top:	0
Grout bott:	320	Casing typ:	PL
Casing dia:	6	Casing dep:	30
Casing hei:	Not Reported	Screen typ:	Not Reported
Top screen:	0	Bottom scr:	0
Screen t 1:	Not Reported	Top scre 1:	0
Bottom s 1:	0	Screen t 2:	Not Reported
Top scre 2:	0	Bottom s 2:	0
Screen dia:	0	Flowing we:	Not Reported
Telescopin:	Not Reported	Log type:	Not Reported
Hrs pumped:	0	Pumping ra:	0
Level befo:	0	Level duri:	0
Test pump:	Not Reported	Pump insta:	Not Reported
Install pu:	Not Reported	Capacity:	0
Pump hp:	0	Column len:	0
Closed:	Not Reported	Abandoned:	Not Reported
Abandon da:	0	Site id:	MD7000000538654

Map ID:	443		
Objectid:	469160	County let:	Not Reported
Permit:	PG942492	Mgs id:	Not Reported
B1 seq:	3794	B1 recd:	200210 9
City:	ADELPHI	State:	MD
Zip:	20783	Driller na:	THOMAS CHEW
Driller id:	MGD 62	Est gpm pr:	0
Use for wa:	Test, Observation, Monitoring	Approx dep:	30
Drill meth:	BORED	Replacemen:	N
Wapid:	Not Reported	Subdivisio:	Not Reported
Section:	Not Reported	Lot:	Not Reported
Nearest to:	ADELPHI	Town dista:	Not Reported
Town direc:	T	Road name:	9312 19TH AVE
Road side:	W	Road dista:	50 FT
Tax map:	24	Block:	B
Parcel:	Not Reported	N grid83:	148971
E grid83:	401855	Lat dec de:	39.008687
Lon dec de:	-76.978584	Issue date:	200210 4
Special fl:	Not Reported	C1 seq:	Not Reported
C1 recd:	0	Completion:	0
Total dept:	0	Num unsucc:	0
Hydrofract:	Not Reported	Grouted:	Not Reported
Grout type:	Not Reported	Grout top:	0
Grout bott:	0	Casing typ:	Not Reported
Casing dia:	0	Casing dep:	0
Casing hei:	Not Reported	Screen typ:	Not Reported
Top screen:	0	Bottom scr:	0
Screen t 1:	Not Reported	Top scre 1:	0
Bottom s 1:	0	Screen t 2:	Not Reported
Top scre 2:	0	Bottom s 2:	0
Screen dia:	0	Flowing we:	Not Reported
Telescopin:	Not Reported	Log type:	Not Reported
Hrs pumped:	0	Pumping ra:	0
Level befo:	0	Level duri:	0
Test pump:	Not Reported	Pump insta:	Not Reported
Install pu:	Not Reported	Capacity:	0
Pump hp:	0	Column len:	0
Closed:	Not Reported	Abandoned:	Not Reported
Abandon da:	0	Site id:	MD7000000469160

Map ID: 443

GEOCHECK VERSION 2.1
STATE DATABASE WELL INFORMATION

Objectid:	456750	County let:	PG
Permit:	PG942476	Mgs id:	Not Reported
B1 seq:	3776	B1 recd:	2002 925
City:	ADELPHI	State:	MD
Zip:	20783	Driller na:	THOMAS CHEW
Driller id:	MGD 62	Est gpm pr:	0
Use for wa:	Test, Observation, Monitoring	Approx dep:	30
Drill meth:	BORED	Replacemen:	N
Wapid:	Not Reported	Subdivisio:	Not Reported
Section:	Not Reported	Lot:	Not Reported
Nearest to:	ADELPHI	Town dista:	Not Reported
Town direc:	T	Road name:	1808 FOX ST
Road side:	N	Road dista:	30 FT
Tax map:	Not Reported	Block:	Not Reported
Parcel:	Not Reported	N grid83:	148971
E grid83:	401855	Lat dec de:	39.008687
Lon dec de:	-76.978584	Issue date:	2002 912
Special fl:	Not Reported	C1 seq:	8934
C1 recd:	2002 924	Completion:	2002 913
Total dept:	35	Num unsucc:	0
Hydrofract:	N	Grouted:	Y
Grout type:	BC	Grout top:	0
Grout bott:	14	Casing typ:	PL
Casing dia:	4	Casing dep:	15
Casing hei:	Not Reported	Screen typ:	PL
Top screen:	15	Bottom scr:	35
Screen t 1:	Not Reported	Top scre 1:	0
Bottom s 1:	0	Screen t 2:	Not Reported
Top scre 2:	0	Bottom s 2:	0
Screen dia:	4	Flowing we:	Not Reported
Telescopin:	Not Reported	Log type:	Not Reported
Hrs pumped:	1	Pumping ra:	1
Level befo:	1	Level duri:	1
Test pump:	Not Reported	Pump insta:	N
Install pu:	Not Reported	Capacity:	0
Pump hp:	0	Column len:	0
Closed:	Not Reported	Abandoned:	Not Reported
Abandon da:	0	Site id:	MD7000000456750

Map ID:	443		
Objectid:	456746	County let:	PG
Permit:	PG942472	Mgs id:	Not Reported
B1 seq:	3773	B1 recd:	2002 925
City:	ADELPHI	State:	MD
Zip:	20783	Driller na:	THOMAS CHEW
Driller id:	MGD 62	Est gpm pr:	0
Use for wa:	Test, Observation, Monitoring	Approx dep:	36
Drill meth:	BORED	Replacemen:	N
Wapid:	Not Reported	Subdivisio:	Not Reported
Section:	Not Reported	Lot:	Not Reported
Nearest to:	ADELPHI	Town dista:	Not Reported
Town direc:	T	Road name:	8322 19TH AVE
Road side:	W	Road dista:	200 FT
Tax map:	Not Reported	Block:	Not Reported
Parcel:	Not Reported	N grid83:	148971
E grid83:	401855	Lat dec de:	39.008687
Lon dec de:	-76.978584	Issue date:	2002 912
Special fl:	Not Reported	C1 seq:	8935
C1 recd:	2002 924	Completion:	2002 913
Total dept:	35	Num unsucc:	0

Hydrofract:	N	Grouted:	Y
Grout type:	BC	Grout top:	0
Grout bott:	14	Casing typ:	PL
Casing dia:	4	Casing dep:	15
Casing hei:	Not Reported	Screen typ:	PL
Top screen:	15	Bottom scr:	35
Screen t 1:	Not Reported	Top scre 1:	0
Bottom s 1:	0	Screen t 2:	Not Reported
Top scre 2:	0	Bottom s 2:	0
Screen dia:	4	Flowing we:	Not Reported
Telescopin:	Not Reported	Log type:	Not Reported
Hrs pumped:	1	Pumping ra:	1
Level befo:	1	Level duri:	1
Test pump:	Not Reported	Pump insta:	N
Install pu:	Not Reported	Capacity:	0
Pump hp:	0	Column len:	0
Closed:	Not Reported	Abandoned:	Not Reported
Abandon da:	0	Site id:	MD7000000456746

Map ID:	443		
Objectid:	456748	County let:	PG
Permit:	PG942474	Mgs id:	Not Reported
B1 seq:	3775	B1 recd:	2002 925
City:	ADELPHI	State:	MD
Zip:	20783	Driller na:	THOMAS CHEW
Driller id:	MGD 62	Est gpm pr:	0
Use for wa:	Test, Observation, Monitoring	Approx dep:	30
Drill meth:	BORED	Replacemen:	N
Wapid:	Not Reported	Subdivisio:	Not Reported
Section:	Not Reported	Lot:	Not Reported
Nearest to:	ADELPHI	Town dista:	Not Reported
Town direc:	T	Road name:	8310 19TH AVE
Road side:	W	Road dista:	100 FT
Tax map:	Not Reported	Block:	Not Reported
Parcel:	Not Reported	N grid83:	148971
E grid83:	401855	Lat dec de:	39.008687
Lon dec de:	-76.978584	Issue date:	2002 912
Special fl:	Not Reported	C1 seq:	8933
C1 recd:	2002 924	Completion:	2002 912
Total dept:	30	Num unsucc:	0
Hydrofract:	N	Grouted:	Y
Grout type:	BC	Grout top:	0
Grout bott:	9	Casing typ:	PL
Casing dia:	4	Casing dep:	10
Casing hei:	Not Reported	Screen typ:	PL
Top screen:	10	Bottom scr:	30
Screen t 1:	Not Reported	Top scre 1:	0
Bottom s 1:	0	Screen t 2:	Not Reported
Top scre 2:	0	Bottom s 2:	0
Screen dia:	4	Flowing we:	Not Reported
Telescopin:	Not Reported	Log type:	Not Reported
Hrs pumped:	1	Pumping ra:	1
Level befo:	1	Level duri:	1
Test pump:	Not Reported	Pump insta:	N
Install pu:	Not Reported	Capacity:	0
Pump hp:	0	Column len:	0
Closed:	Not Reported	Abandoned:	Not Reported
Abandon da:	0	Site id:	MD7000000456748

Map ID: 443

GEOCHECK VERSION 2.1
STATE DATABASE WELL INFORMATION

Objectid:	456745	County let:	PG
Permit:	PG942471	Mgs id:	Not Reported
B1 seq:	3766	B1 recd:	2002 925
City:	ADELPHI	State:	MD
Zip:	20783	Driller na:	THOMAS CHEW
Driller id:	MGD 62	Est gpm pr:	0
Use for wa:	Test, Observation, Monitoring	Approx dep:	30
Drill meth:	BORED	Replacemen:	N
Wapid:	Not Reported	Subdivisio:	Not Reported
Section:	Not Reported	Lot:	Not Reported
Nearest to:	ADELPHI	Town dista:	Not Reported
Town direc:	T	Road name:	8301 FOX ST
Road side:	Not Reported	Road dista:	Not Reported
Tax map:	Not Reported	Block:	Not Reported
Parcel:	Not Reported	N grid83:	148971
E grid83:	401855	Lat dec de:	39.008687
Lon dec de:	-76.978584	Issue date:	2002 912
Special fl:	Not Reported	C1 seq:	8932
C1 recd:	2002 924	Completion:	2002 913
Total dept:	20	Num unsucc:	0
Hydrofract:	N	Grouted:	Y
Grout type:	BC	Grout top:	0
Grout bott:	4	Casing typ:	PL
Casing dia:	4	Casing dep:	5
Casing hei:	Not Reported	Screen typ:	PL
Top screen:	5	Bottom scr:	20
Screen t 1:	Not Reported	Top scre 1:	0
Bottom s 1:	0	Screen t 2:	Not Reported
Top scre 2:	0	Bottom s 2:	0
Screen dia:	4	Flowing we:	Not Reported
Telescopin:	Not Reported	Log type:	Not Reported
Hrs pumped:	1	Pumping ra:	1
Level befo:	1	Level duri:	1
Test pump:	Not Reported	Pump insta:	N
Install pu:	Not Reported	Capacity:	0
Pump hp:	0	Column len:	0
Closed:	Not Reported	Abandoned:	Not Reported
Abandon da:	0	Site id:	MD7000000456745

Map ID:	443		
Objectid:	456747	County let:	PG
Permit:	PG942473	Mgs id:	Not Reported
B1 seq:	3774	B1 recd:	2002 925
City:	ADELPHI	State:	MD
Zip:	20783	Driller na:	THOMAS CHEW
Driller id:	MGD 62	Est gpm pr:	0
Use for wa:	Test, Observation, Monitoring	Approx dep:	30
Drill meth:	BORED	Replacemen:	N
Wapid:	Not Reported	Subdivisio:	Not Reported
Section:	Not Reported	Lot:	Not Reported
Nearest to:	ADELPHI	Town dista:	Not Reported
Town direc:	T	Road name:	8320 19TH AVE
Road side:	W	Road dista:	200 FT
Tax map:	Not Reported	Block:	Not Reported
Parcel:	Not Reported	N grid83:	148971
E grid83:	401855	Lat dec de:	39.008687
Lon dec de:	-76.978584	Issue date:	2002 912
Special fl:	Not Reported	C1 seq:	8936
C1 recd:	2002 924	Completion:	2002 912
Total dept:	25	Num unsucc:	0

Hydrofract:	N	Grouted:	Y
Grout type:	BC	Grout top:	0
Grout bott:	9	Casing typ:	PL
Casing dia:	4	Casing dep:	10
Casing hei:	Not Reported	Screen typ:	PL
Top screen:	10	Bottom scr:	25
Screen t 1:	Not Reported	Top scre 1:	0
Bottom s 1:	0	Screen t 2:	Not Reported
Top scre 2:	0	Bottom s 2:	0
Screen dia:	4	Flowing we:	Not Reported
Telescopin:	Not Reported	Log type:	Not Reported
Hrs pumped:	1	Pumping ra:	1
Level befo:	1	Level duri:	1
Test pump:	Not Reported	Pump insta:	N
Install pu:	Not Reported	Capacity:	0
Pump hp:	0	Column len:	0
Closed:	Not Reported	Abandoned:	Not Reported
Abandon da:	0	Site id:	MD7000000456747

Map ID:	443		
Objectid:	456740	County let:	PG
Permit:	PG942466	Mgs id:	Not Reported
B1 seq:	3770	B1 recd:	2002 925
City:	ADELPHI	State:	MD
Zip:	20783	Driller na:	THOMAS CHEW
Driller id:	MGD 62	Est gpm pr:	0
Use for wa:	Test, Observation, Monitoring	Approx dep:	30
Drill meth:	BORED	Replacemen:	N
Wapid:	Not Reported	Subdivisio:	Not Reported
Section:	Not Reported	Lot:	Not Reported
Nearest to:	ADELPHI	Town dista:	Not Reported
Town direc:	T	Road name:	9408 ADELPHI RD
Road side:	N	Road dista:	400 FT
Tax map:	Not Reported	Block:	Not Reported
Parcel:	Not Reported	N grid83:	148971
E grid83:	401855	Lat dec de:	39.008687
Lon dec de:	-76.978584	Issue date:	2002 912
Special fl:	Not Reported	C1 seq:	8938
C1 recd:	2002 924	Completion:	2002 913
Total dept:	30	Num unsucc:	0
Hydrofract:	N	Grouted:	Y
Grout type:	BC	Grout top:	0
Grout bott:	8	Casing typ:	PL
Casing dia:	4	Casing dep:	10
Casing hei:	Not Reported	Screen typ:	PL
Top screen:	10	Bottom scr:	30
Screen t 1:	Not Reported	Top scre 1:	0
Bottom s 1:	0	Screen t 2:	Not Reported
Top scre 2:	0	Bottom s 2:	0
Screen dia:	4	Flowing we:	Not Reported
Telescopin:	Not Reported	Log type:	Not Reported
Hrs pumped:	1	Pumping ra:	1
Level befo:	1	Level duri:	1
Test pump:	Not Reported	Pump insta:	N
Install pu:	Not Reported	Capacity:	0
Pump hp:	0	Column len:	0
Closed:	Not Reported	Abandoned:	Not Reported
Abandon da:	0	Site id:	MD7000000456740

Map ID: 444

GEOCHECK VERSION 2.1
STATE DATABASE WELL INFORMATION

Objectid:	248607	County let:	MO
Permit:	MO812302	Mgs id:	Not Reported
B1 seq:	Not Reported	B1 recd:	1987 116
City:	TAKOMA PARK	State:	MD
Zip:	20912	Driller na:	D'AMIANO, ANTHONY R.
Driller id:	MWD0346	Est gpm pr:	0
Use for wa:	Test, Observation, Monitoring	Approx dep:	20
Drill meth:	AIR-ROT	Replacemen:	N
Wapid:	Not Reported	Subdivisio:	Not Reported
Section:	Not Reported	Lot:	Not Reported
Nearest to:	TAKOMA PARK	Town dista:	0 MI
Town direc:	Not Reported	Road name:	CARROLL AVE
Road side:	W	Road dista:	600 FT
Tax map:	Not Reported	Block:	Not Reported
Parcel:	Not Reported	N grid83:	148971
E grid83:	402160	Lat dec de:	39.008687
Lon dec de:	-76.975064	Issue date:	1987 2 2
Special fl:	Not Reported	C1 seq:	Not Reported
C1 recd:	1987 210	Completion:	1987 120
Total dept:	20	Num unsucc:	0
Hydrofract:	Not Reported	Grouted:	Y
Grout type:	BC	Grout top:	0
Grout bott:	7	Casing typ:	PL
Casing dia:	4	Casing dep:	7
Casing hei:	+01	Screen typ:	PL
Top screen:	7	Bottom scr:	20
Screen t 1:	Not Reported	Top scre 1:	0
Bottom s 1:	0	Screen t 2:	Not Reported
Top scre 2:	0	Bottom s 2:	0
Screen dia:	4	Flowing we:	Not Reported
Telescopin:	Not Reported	Log type:	Not Reported
Hrs pumped:	1	Pumping ra:	1
Level befo:	1	Level duri:	1
Test pump:	O	Pump insta:	Not Reported
Install pu:	Not Reported	Capacity:	0
Pump hp:	0	Column len:	0
Closed:	Not Reported	Abandoned:	Not Reported
Abandon da:	0	Site id:	MD7000000248607

Map ID:	444		
Objectid:	248608	County let:	MO
Permit:	MO812303	Mgs id:	Not Reported
B1 seq:	Not Reported	B1 recd:	1987 116
City:	TAKOMA PARK	State:	MD
Zip:	20912	Driller na:	D'AMIANO, ANTHONY R.
Driller id:	MWD0346	Est gpm pr:	0
Use for wa:	Test, Observation, Monitoring	Approx dep:	20
Drill meth:	AIR-ROT	Replacemen:	N
Wapid:	Not Reported	Subdivisio:	Not Reported
Section:	Not Reported	Lot:	Not Reported
Nearest to:	TAKOMA PARK	Town dista:	0 MI
Town direc:	Not Reported	Road name:	CARROLL AVE
Road side:	W	Road dista:	600 FT
Tax map:	Not Reported	Block:	Not Reported
Parcel:	Not Reported	N grid83:	148971
E grid83:	402160	Lat dec de:	39.008687
Lon dec de:	-76.975064	Issue date:	1987 2 2
Special fl:	Not Reported	C1 seq:	Not Reported
C1 recd:	1987 210	Completion:	1987 120
Total dept:	20	Num unsucc:	0

Hydrofract:	Not Reported	Grouted:	Y
Grout type:	BC	Grout top:	0
Grout bott:	8	Casing typ:	PL
Casing dia:	4	Casing dep:	8
Casing hei:	+01	Screen typ:	PL
Top screen:	8	Bottom scr:	20
Screen t 1:	Not Reported	Top scre 1:	0
Bottom s 1:	0	Screen t 2:	Not Reported
Top scre 2:	0	Bottom s 2:	0
Screen dia:	4	Flowing we:	Not Reported
Telescopin:	Not Reported	Log type:	Not Reported
Hrs pumped:	1	Pumping ra:	1
Level befo:	1	Level duri:	1
Test pump:	O	Pump insta:	Not Reported
Install pu:	Not Reported	Capacity:	0
Pump hp:	0	Column len:	0
Closed:	Not Reported	Abandoned:	Not Reported
Abandon da:	0	Site id:	MD7000000248608

Map ID:	445		
Objectid:	409321	County let:	PG
Permit:	PG940371	Mgs id:	Not Reported
B1 seq:	4368	B1 recd:	1997 829
City:	HYATTSVILLE	State:	MD
Zip:	20783	Driller na:	SCOTT LENGLET
Driller id:	MGD 75	Est gpm pr:	0
Use for wa:	Test, Observation, Monitoring	Approx dep:	20
Drill meth:	DR-POINT	Replacemen:	N
Wapid:	Not Reported	Subdivisio:	Not Reported
Section:	Not Reported	Lot:	Not Reported
Nearest to:	COLLEGE PARK	Town dista:	5
Town direc:	W	Road name:	ADELPHI
Road side:	Not Reported	Road dista:	Not Reported
Tax map:	24	Block:	F
Parcel:	164	N grid83:	148971
E grid83:	402465	Lat dec de:	39.008686
Lon dec de:	-76.971545	Issue date:	1997 9 5
Special fl:	Not Reported	C1 seq:	1654
C1 recd:	1997 915	Completion:	1997 9 8
Total dept:	20	Num unsucc:	0
Hydrofract:	N	Grouted:	Not Reported
Grout type:	Not Reported	Grout top:	0
Grout bott:	0	Casing typ:	Not Reported
Casing dia:	0	Casing dep:	0
Casing hei:	Not Reported	Screen typ:	Not Reported
Top screen:	0	Bottom scr:	0
Screen t 1:	Not Reported	Top scre 1:	0
Bottom s 1:	0	Screen t 2:	Not Reported
Top scre 2:	0	Bottom s 2:	0
Screen dia:	0	Flowing we:	Not Reported
Telescopin:	Not Reported	Log type:	Not Reported
Hrs pumped:	0	Pumping ra:	0
Level befo:	0	Level duri:	0
Test pump:	Not Reported	Pump insta:	Not Reported
Install pu:	Not Reported	Capacity:	0
Pump hp:	0	Column len:	0
Closed:	Not Reported	Abandoned:	Y
Abandon da:	1997 9 8	Site id:	MD7000000409321

Map ID: 446

GEOCHECK VERSION 2.1
STATE DATABASE WELL INFORMATION

Objectid:	500946	County let:	MO
Permit:	MO882019	Mgs id:	Not Reported
B1 seq:	7985	B1 recd:	1991 724
City:	SILVER SPRING	State:	MD
Zip:	Not Reported	Driller na:	STEVE SAUL
Driller id:	MWD 421	Est gpm pr:	0
Use for wa:	Test, Observation, Monitoring	Approx dep:	40
Drill meth:	AIR-ROT	Replacemen:	N
Wapid:	Not Reported	Subdivisio:	Not Reported
Section:	Not Reported	Lot:	Not Reported
Nearest to:	SILVER SPRING	Town dista:	0
Town direc:	T	Road name:	GEORGIA AVE
Road side:	E	Road dista:	130 FT
Tax map:	Not Reported	Block:	Not Reported
Parcel:	Not Reported	N grid83:	148971
E grid83:	396673	Lat dec de:	39.008683
Lon dec de:	-77.038409	Issue date:	1991 729
Special fl:	Not Reported	C1 seq:	Not Reported
C1 recd:	0	Completion:	0
Total dept:	0	Num unsucc:	0
Hydrofract:	Not Reported	Grouted:	Not Reported
Grout type:	Not Reported	Grout top:	0
Grout bott:	0	Casing typ:	Not Reported
Casing dia:	0	Casing dep:	0
Casing hei:	Not Reported	Screen typ:	Not Reported
Top screen:	0	Bottom scr:	0
Screen t 1:	Not Reported	Top scre 1:	0
Bottom s 1:	0	Screen t 2:	Not Reported
Top scre 2:	0	Bottom s 2:	0
Screen dia:	0	Flowing we:	Not Reported
Telescopin:	Not Reported	Log type:	Not Reported
Hrs pumped:	0	Pumping ra:	0
Level befo:	0	Level duri:	0
Test pump:	Not Reported	Pump insta:	Not Reported
Install pu:	Not Reported	Capacity:	0
Pump hp:	0	Column len:	0
Closed:	Not Reported	Abandoned:	Not Reported
Abandon da:	0	Site id:	MD7000000500946

Map ID:	446		
Objectid:	500947	County let:	MO
Permit:	MO882020	Mgs id:	Not Reported
B1 seq:	7986	B1 recd:	1991 724
City:	SILVER SPRING	State:	MD
Zip:	Not Reported	Driller na:	STEVE SAUL
Driller id:	MWD 421	Est gpm pr:	0
Use for wa:	Test, Observation, Monitoring	Approx dep:	40
Drill meth:	AIR-ROT	Replacemen:	N
Wapid:	Not Reported	Subdivisio:	Not Reported
Section:	Not Reported	Lot:	Not Reported
Nearest to:	SILVER SPRING	Town dista:	0
Town direc:	T	Road name:	GEORGIA AVE
Road side:	E	Road dista:	130 FT
Tax map:	Not Reported	Block:	Not Reported
Parcel:	Not Reported	N grid83:	148971
E grid83:	396673	Lat dec de:	39.008683
Lon dec de:	-77.038409	Issue date:	1991 729
Special fl:	Not Reported	C1 seq:	Not Reported
C1 recd:	0	Completion:	0
Total dept:	0	Num unsucc:	0

Hydrofract:	Not Reported	Grouted:	Not Reported
Grout type:	Not Reported	Grout top:	0
Grout bott:	0	Casing typ:	Not Reported
Casing dia:	0	Casing dep:	0
Casing hei:	Not Reported	Screen typ:	Not Reported
Top screen:	0	Bottom scr:	0
Screen t 1:	Not Reported	Top scre 1:	0
Bottom s 1:	0	Screen t 2:	Not Reported
Top scre 2:	0	Bottom s 2:	0
Screen dia:	0	Flowing we:	Not Reported
Telescopin:	Not Reported	Log type:	Not Reported
Hrs pumped:	0	Pumping ra:	0
Level befo:	0	Level duri:	0
Test pump:	Not Reported	Pump insta:	Not Reported
Install pu:	Not Reported	Capacity:	0
Pump hp:	0	Column len:	0
Closed:	Not Reported	Abandoned:	Not Reported
Abandon da:	0	Site id:	MD7000000500947

Map ID:	446		
Objectid:	500948	County let:	MO
Permit:	MO882021	Mgs id:	Not Reported
B1 seq:	7987	B1 recd:	1991 724
City:	SILVER SPRING	State:	MD
Zip:	Not Reported	Driller na:	STEVE SAUL
Driller id:	MWD 421	Est gpm pr:	0
Use for wa:	Test, Observation, Monitoring	Approx dep:	40
Drill meth:	AIR-ROT	Replacemen:	N
Wapid:	Not Reported	Subdivisio:	Not Reported
Section:	Not Reported	Lot:	Not Reported
Nearest to:	SILVER SPRING	Town dista:	0
Town direc:	T	Road name:	GEORGIA AVE
Road side:	E	Road dista:	40 FT
Tax map:	Not Reported	Block:	Not Reported
Parcel:	Not Reported	N grid83:	148971
E grid83:	396673	Lat dec de:	39.008683
Lon dec de:	-77.038409	Issue date:	1991 729
Special fl:	Not Reported	C1 seq:	Not Reported
C1 recd:	0	Completion:	0
Total dept:	0	Num unsucc:	0
Hydrofract:	Not Reported	Grouted:	Not Reported
Grout type:	Not Reported	Grout top:	0
Grout bott:	0	Casing typ:	Not Reported
Casing dia:	0	Casing dep:	0
Casing hei:	Not Reported	Screen typ:	Not Reported
Top screen:	0	Bottom scr:	0
Screen t 1:	Not Reported	Top scre 1:	0
Bottom s 1:	0	Screen t 2:	Not Reported
Top scre 2:	0	Bottom s 2:	0
Screen dia:	0	Flowing we:	Not Reported
Telescopin:	Not Reported	Log type:	Not Reported
Hrs pumped:	0	Pumping ra:	0
Level befo:	0	Level duri:	0
Test pump:	Not Reported	Pump insta:	Not Reported
Install pu:	Not Reported	Capacity:	0
Pump hp:	0	Column len:	0
Closed:	Not Reported	Abandoned:	Not Reported
Abandon da:	0	Site id:	MD7000000500948

Map ID: 447

GEOCHECK VERSION 2.1
STATE DATABASE WELL INFORMATION

Objectid:	500919	County let:	MO
Permit:	MO881807	Mgs id:	Not Reported
B1 seq:	2678	B1 recd:	1991 219
City:	SILVER SPRING	State:	MD
Zip:	Not Reported	Driller na:	STEPHEN W. SAUL
Driller id:	MWD 421	Est gpm pr:	0
Use for wa:	Test, Observation, Monitoring	Approx dep:	50
Drill meth:	AIR-ROT	Replacemen:	N
Wapid:	Not Reported	Subdivisio:	Not Reported
Section:	Not Reported	Lot:	Not Reported
Nearest to:	SILVER SPRING	Town dista:	0
Town direc:	T	Road name:	9336 GEORGIA AVE
Road side:	S	Road dista:	50 FT
Tax map:	Not Reported	Block:	Not Reported
Parcel:	Not Reported	N grid83:	148971
E grid83:	396369	Lat dec de:	39.008682
Lon dec de:	-77.041928	Issue date:	1991 220
Special fl:	Not Reported	C1 seq:	Not Reported
C1 recd:	0	Completion:	0
Total dept:	0	Num unsucc:	0
Hydrofract:	Not Reported	Grouted:	Not Reported
Grout type:	Not Reported	Grout top:	0
Grout bott:	0	Casing typ:	Not Reported
Casing dia:	0	Casing dep:	0
Casing hei:	Not Reported	Screen typ:	Not Reported
Top screen:	0	Bottom scr:	0
Screen t 1:	Not Reported	Top scre 1:	0
Bottom s 1:	0	Screen t 2:	Not Reported
Top scre 2:	0	Bottom s 2:	0
Screen dia:	0	Flowing we:	Not Reported
Telescopin:	Not Reported	Log type:	Not Reported
Hrs pumped:	0	Pumping ra:	0
Level befo:	0	Level duri:	0
Test pump:	Not Reported	Pump insta:	Not Reported
Install pu:	Not Reported	Capacity:	0
Pump hp:	0	Column len:	0
Closed:	Not Reported	Abandoned:	Not Reported
Abandon da:	0	Site id:	MD7000000500919

Map ID:	447		
Objectid:	518086	County let:	MO
Permit:	MO950513	Mgs id:	Not Reported
B1 seq:	0859	B1 recd:	2007 6 6
City:	FORT PIERCE	State:	FL
Zip:	34982	Driller na:	STEPHEN SAUL
Driller id:	MWD 421	Est gpm pr:	0
Use for wa:	Test, Observation, Monitoring	Approx dep:	25
Drill meth:	Not Reported	Replacemen:	N
Wapid:	Not Reported	Subdivisio:	Not Reported
Section:	Not Reported	Lot:	Not Reported
Nearest to:	SILVER SPRING	Town dista:	1
Town direc:	NW	Road name:	9510 GEORGIA AVE
Road side:	W	Road dista:	50 FT
Tax map:	JP12	Block:	4
Parcel:	22	N grid83:	148971
E grid83:	396369	Lat dec de:	39.008682
Lon dec de:	-77.041928	Issue date:	2007 6 1
Special fl:	Not Reported	C1 seq:	1146
C1 recd:	2007 720	Completion:	2007 611
Total dept:	28	Num unsucc:	3

Hydrofract:	Not Reported	Grouted:	Not Reported
Grout type:	Not Reported	Grout top:	0
Grout bott:	0	Casing typ:	Not Reported
Casing dia:	0	Casing dep:	0
Casing hei:	Not Reported	Screen typ:	Not Reported
Top screen:	0	Bottom scr:	0
Screen t 1:	Not Reported	Top scre 1:	0
Bottom s 1:	0	Screen t 2:	Not Reported
Top scre 2:	0	Bottom s 2:	0
Screen dia:	0	Flowing we:	Not Reported
Telescopin:	Not Reported	Log type:	Not Reported
Hrs pumped:	0	Pumping ra:	0
Level befo:	0	Level duri:	0
Test pump:	Not Reported	Pump insta:	Not Reported
Install pu:	Not Reported	Capacity:	0
Pump hp:	0	Column len:	0
Closed:	A	Abandoned:	Not Reported
Abandon da:	0	Site id:	MD7000000518086

Map ID:	447		
Objectid:	500918	County let:	MO
Permit:	MO881806	Mgs id:	Not Reported
B1 seq:	2677	B1 recd:	1991 219
City:	SILVER SPRING	State:	MD
Zip:	Not Reported	Driller na:	STEPHEN W. SAUL
Driller id:	MWD 421	Est gpm pr:	0
Use for wa:	Test, Observation, Monitoring	Approx dep:	50
Drill meth:	AIR-ROT	Replacemen:	N
Wapid:	Not Reported	Subdivisio:	Not Reported
Section:	Not Reported	Lot:	Not Reported
Nearest to:	SILVER SPRING	Town dista:	0
Town direc:	T	Road name:	9336 GEORGIA AVE
Road side:	S	Road dista:	S30 FT
Tax map:	Not Reported	Block:	Not Reported
Parcel:	Not Reported	N grid83:	148971
E grid83:	396369	Lat dec de:	39.008682
Lon dec de:	-77.041928	Issue date:	1991 220
Special fl:	Not Reported	C1 seq:	Not Reported
C1 recd:	0	Completion:	0
Total dept:	0	Num unsucc:	0
Hydrofract:	Not Reported	Grouted:	Not Reported
Grout type:	Not Reported	Grout top:	0
Grout bott:	0	Casing typ:	Not Reported
Casing dia:	0	Casing dep:	0
Casing hei:	Not Reported	Screen typ:	Not Reported
Top screen:	0	Bottom scr:	0
Screen t 1:	Not Reported	Top scre 1:	0
Bottom s 1:	0	Screen t 2:	Not Reported
Top scre 2:	0	Bottom s 2:	0
Screen dia:	0	Flowing we:	Not Reported
Telescopin:	Not Reported	Log type:	Not Reported
Hrs pumped:	0	Pumping ra:	0
Level befo:	0	Level duri:	0
Test pump:	Not Reported	Pump insta:	Not Reported
Install pu:	Not Reported	Capacity:	0
Pump hp:	0	Column len:	0
Closed:	Not Reported	Abandoned:	Not Reported
Abandon da:	0	Site id:	MD7000000500918

Map ID: 447

GEOCHECK VERSION 2.1
STATE DATABASE WELL INFORMATION

Objectid:	500917	County let:	MO
Permit:	MO881805	Mgs id:	Not Reported
B1 seq:	2676	B1 recd:	1991 219
City:	SILVER SPRING	State:	MD
Zip:	Not Reported	Driller na:	STEPHEN W. SAUL
Driller id:	MWD 421	Est gpm pr:	0
Use for wa:	Test, Observation, Monitoring	Approx dep:	50
Drill meth:	AIR-ROT	Replacemen:	N
Wapid:	Not Reported	Subdivisio:	Not Reported
Section:	Not Reported	Lot:	Not Reported
Nearest to:	SILVER SPRING	Town dista:	0
Town direc:	T	Road name:	9336 GEORGIA AVE
Road side:	S	Road dista:	57 FT
Tax map:	Not Reported	Block:	Not Reported
Parcel:	Not Reported	N grid83:	148971
E grid83:	396369	Lat dec de:	39.008682
Lon dec de:	-77.041928	Issue date:	1991 220
Special fl:	Not Reported	C1 seq:	Not Reported
C1 recd:	0	Completion:	0
Total dept:	0	Num unsucc:	0
Hydrofract:	Not Reported	Grouted:	Not Reported
Grout type:	Not Reported	Grout top:	0
Grout bott:	0	Casing typ:	Not Reported
Casing dia:	0	Casing dep:	0
Casing hei:	Not Reported	Screen typ:	Not Reported
Top screen:	0	Bottom scr:	0
Screen t 1:	Not Reported	Top scre 1:	0
Bottom s 1:	0	Screen t 2:	Not Reported
Top scre 2:	0	Bottom s 2:	0
Screen dia:	0	Flowing we:	Not Reported
Telescopin:	Not Reported	Log type:	Not Reported
Hrs pumped:	0	Pumping ra:	0
Level befo:	0	Level duri:	0
Test pump:	Not Reported	Pump insta:	Not Reported
Install pu:	Not Reported	Capacity:	0
Pump hp:	0	Column len:	0
Closed:	Not Reported	Abandoned:	Not Reported
Abandon da:	0	Site id:	MD7000000500917

Map ID:	447		
Objectid:	500916	County let:	MO
Permit:	MO881804	Mgs id:	Not Reported
B1 seq:	2675	B1 recd:	1991 219
City:	SILVER SPRING	State:	MD
Zip:	Not Reported	Driller na:	STEPHEN W. SAUL
Driller id:	MWD 421	Est gpm pr:	0
Use for wa:	Test, Observation, Monitoring	Approx dep:	50
Drill meth:	AIR-ROT	Replacemen:	N
Wapid:	Not Reported	Subdivisio:	Not Reported
Section:	Not Reported	Lot:	Not Reported
Nearest to:	SILVER SPRING	Town dista:	0
Town direc:	T	Road name:	9336 GEORGIA AVE
Road side:	S	Road dista:	10 FT
Tax map:	Not Reported	Block:	Not Reported
Parcel:	Not Reported	N grid83:	148971
E grid83:	396369	Lat dec de:	39.008682
Lon dec de:	-77.041928	Issue date:	1991 2 2
Special fl:	Not Reported	C1 seq:	Not Reported
C1 recd:	0	Completion:	0
Total dept:	0	Num unsucc:	0

Hydrofract:	Not Reported	Grouted:	Not Reported
Grout type:	Not Reported	Grout top:	0
Grout bott:	0	Casing typ:	Not Reported
Casing dia:	0	Casing dep:	0
Casing hei:	Not Reported	Screen typ:	Not Reported
Top screen:	0	Bottom scr:	0
Screen t 1:	Not Reported	Top scre 1:	0
Bottom s 1:	0	Screen t 2:	Not Reported
Top scre 2:	0	Bottom s 2:	0
Screen dia:	0	Flowing we:	Not Reported
Telescopin:	Not Reported	Log type:	Not Reported
Hrs pumped:	0	Pumping ra:	0
Level befo:	0	Level duri:	0
Test pump:	Not Reported	Pump insta:	Not Reported
Install pu:	Not Reported	Capacity:	0
Pump hp:	0	Column len:	0
Closed:	Not Reported	Abandoned:	Not Reported
Abandon da:	0	Site id:	MD7000000500916

Map ID:	447		
Objectid:	247475	County let:	MO
Permit:	MO811163	Mgs id:	Not Reported
B1 seq:	Not Reported	B1 recd:	1985 524
City:	SILVER SPRING	State:	MD
Zip:	20910	Driller na:	D'AMIANO, ANTHONY R.
Driller id:	MWD0346	Est gpm pr:	0
Use for wa:	Test, Observation, Monitoring	Approx dep:	25
Drill meth:	AIR-ROT	Replacemen:	N
Wapid:	Not Reported	Subdivisio:	Not Reported
Section:	Not Reported	Lot:	Not Reported
Nearest to:	SILVER SPRING	Town dista:	1.6 MI
Town direc:	NW	Road name:	GEORGIA AVE
Road side:	E	Road dista:	130 FT
Tax map:	Not Reported	Block:	Not Reported
Parcel:	Not Reported	N grid83:	148971
E grid83:	396369	Lat dec de:	39.008682
Lon dec de:	-77.041928	Issue date:	1985 6 4
Special fl:	Not Reported	C1 seq:	Not Reported
C1 recd:	1985 611	Completion:	1985 528
Total dept:	58	Num unsucc:	0
Hydrofract:	Not Reported	Grouted:	Y
Grout type:	BC	Grout top:	0
Grout bott:	18	Casing typ:	PL
Casing dia:	4	Casing dep:	18
Casing hei:	+01	Screen typ:	PL
Top screen:	18	Bottom scr:	58
Screen t 1:	Not Reported	Top scre 1:	0
Bottom s 1:	0	Screen t 2:	Not Reported
Top scre 2:	0	Bottom s 2:	0
Screen dia:	4	Flowing we:	Not Reported
Telescopin:	Not Reported	Log type:	Not Reported
Hrs pumped:	1	Pumping ra:	1
Level befo:	1	Level duri:	1
Test pump:	O	Pump insta:	Not Reported
Install pu:	Not Reported	Capacity:	0
Pump hp:	0	Column len:	0
Closed:	Not Reported	Abandoned:	Not Reported
Abandon da:	0	Site id:	MD7000000247475

Map ID: 447

GEOCHECK VERSION 2.1
STATE DATABASE WELL INFORMATION

Objectid:	247474	County let:	MO
Permit:	MO811162	Mgs id:	Not Reported
B1 seq:	Not Reported	B1 recd:	1985 524
City:	SILVER SPRING	State:	MD
Zip:	20910	Driller na:	D'AMIANO, ANTHONY R.
Driller id:	MWD0346	Est gpm pr:	0
Use for wa:	Test, Observation, Monitoring	Approx dep:	25
Drill meth:	AIR-ROT	Replacemen:	N
Wapid:	Not Reported	Subdivisio:	Not Reported
Section:	Not Reported	Lot:	Not Reported
Nearest to:	SILVER SPRING	Town dista:	1.6 MI
Town direc:	NW	Road name:	GEORGIA AVE
Road side:	E	Road dista:	110 FT
Tax map:	Not Reported	Block:	Not Reported
Parcel:	Not Reported	N grid83:	148971
E grid83:	396369	Lat dec de:	39.008682
Lon dec de:	-77.041928	Issue date:	1985 6 4
Special fl:	Not Reported	C1 seq:	Not Reported
C1 recd:	1985 611	Completion:	1985 528
Total dept:	38	Num unsucc:	0
Hydrofract:	Not Reported	Grouted:	Y
Grout type:	BC	Grout top:	0
Grout bott:	3	Casing typ:	PL
Casing dia:	4	Casing dep:	3
Casing hei:	+01	Screen typ:	PL
Top screen:	3	Bottom scr:	38
Screen t 1:	Not Reported	Top scre 1:	0
Bottom s 1:	0	Screen t 2:	Not Reported
Top scre 2:	0	Bottom s 2:	0
Screen dia:	4	Flowing we:	Not Reported
Telescopin:	Not Reported	Log type:	Not Reported
Hrs pumped:	1	Pumping ra:	1
Level befo:	1	Level duri:	1
Test pump:	O	Pump insta:	Not Reported
Install pu:	Not Reported	Capacity:	0
Pump hp:	0	Column len:	0
Closed:	Not Reported	Abandoned:	Not Reported
Abandon da:	0	Site id:	MD7000000247474

Map ID:	447		
Objectid:	247473	County let:	MO
Permit:	MO811161	Mgs id:	Not Reported
B1 seq:	Not Reported	B1 recd:	1985 524
City:	SILVER SPRING	State:	MD
Zip:	20910	Driller na:	D'AMIANO, ANTHONY R.
Driller id:	MWD0346	Est gpm pr:	0
Use for wa:	Test, Observation, Monitoring	Approx dep:	25
Drill meth:	AIR-ROT	Replacemen:	N
Wapid:	Not Reported	Subdivisio:	Not Reported
Section:	Not Reported	Lot:	Not Reported
Nearest to:	SILVER SPRING	Town dista:	1.6 MI
Town direc:	NW	Road name:	GEORGIA AVE
Road side:	E	Road dista:	110 FT
Tax map:	Not Reported	Block:	Not Reported
Parcel:	Not Reported	N grid83:	148971
E grid83:	396369	Lat dec de:	39.008682
Lon dec de:	-77.041928	Issue date:	1985 6 4
Special fl:	Not Reported	C1 seq:	Not Reported
C1 recd:	1985 611	Completion:	1985 528
Total dept:	38	Num unsucc:	0

Hydrofract:	Not Reported	Grouted:	Y
Grout type:	BC	Grout top:	0
Grout bott:	18	Casing typ:	PL
Casing dia:	4	Casing dep:	18
Casing hei:	+01	Screen typ:	PL
Top screen:	18	Bottom scr:	38
Screen t 1:	Not Reported	Top scre 1:	0
Bottom s 1:	0	Screen t 2:	Not Reported
Top scre 2:	0	Bottom s 2:	0
Screen dia:	4	Flowing we:	Not Reported
Telescopin:	Not Reported	Log type:	Not Reported
Hrs pumped:	1	Pumping ra:	1
Level befo:	1	Level duri:	1
Test pump:	O	Pump insta:	Not Reported
Install pu:	Not Reported	Capacity:	0
Pump hp:	0	Column len:	0
Closed:	Not Reported	Abandoned:	Not Reported
Abandon da:	0	Site id:	MD7000000247473

Map ID:	447		
Objectid:	247472	County let:	MO
Permit:	MO811160	Mgs id:	Not Reported
B1 seq:	Not Reported	B1 recd:	1985 524
City:	SILVER SPRING	State:	MD
Zip:	20910	Driller na:	D'AMIANO, ANTHONY R.
Driller id:	MWD0346	Est gpm pr:	0
Use for wa:	Test, Observation, Monitoring	Approx dep:	25
Drill meth:	AIR-ROT	Replacemen:	N
Wapid:	Not Reported	Subdivisio:	Not Reported
Section:	Not Reported	Lot:	Not Reported
Nearest to:	SILVER SPRING	Town dista:	1.6 MI
Town direc:	NW	Road name:	GEORGIA AVE
Road side:	E	Road dista:	60 FT
Tax map:	Not Reported	Block:	Not Reported
Parcel:	Not Reported	N grid83:	148971
E grid83:	396369	Lat dec de:	39.008682
Lon dec de:	-77.041928	Issue date:	1985 6 4
Special fl:	Not Reported	C1 seq:	Not Reported
C1 recd:	1985 611	Completion:	1985 528
Total dept:	85	Num unsucc:	0
Hydrofract:	Not Reported	Grouted:	Y
Grout type:	BC	Grout top:	0
Grout bott:	45	Casing typ:	PL
Casing dia:	4	Casing dep:	45
Casing hei:	+01	Screen typ:	PL
Top screen:	45	Bottom scr:	85
Screen t 1:	Not Reported	Top scre 1:	0
Bottom s 1:	0	Screen t 2:	Not Reported
Top scre 2:	0	Bottom s 2:	0
Screen dia:	4	Flowing we:	Not Reported
Telescopin:	Not Reported	Log type:	Not Reported
Hrs pumped:	1	Pumping ra:	1
Level befo:	1	Level duri:	1
Test pump:	O	Pump insta:	Not Reported
Install pu:	Not Reported	Capacity:	0
Pump hp:	0	Column len:	0
Closed:	Not Reported	Abandoned:	Not Reported
Abandon da:	0	Site id:	MD7000000247472

Map ID: 447

GEOCHECK VERSION 2.1
STATE DATABASE WELL INFORMATION

Objectid:	520652	County let:	MO
Permit:	MO950603	Mgs id:	Not Reported
B1 seq:	9925	B1 recd:	2007 713
City:	FORT PIERCE	State:	FL
Zip:	34982	Driller na:	STEPHEN SAUL
Driller id:	MWD 421	Est gpm pr:	0
Use for wa:	Test, Observation, Monitoring	Approx dep:	40
Drill meth:	AIR-ROT	Replacemen:	N
Wapid:	Not Reported	Subdivisio:	Not Reported
Section:	Not Reported	Lot:	Not Reported
Nearest to:	SILVER SPRING	Town dista:	1
Town direc:	NW	Road name:	9510 GEORGIA AVENUE
Road side:	W	Road dista:	35 FT
Tax map:	JP12	Block:	4
Parcel:	22	N grid83:	148971
E grid83:	396369	Lat dec de:	39.008682
Lon dec de:	-77.041928	Issue date:	2007 7 6
Special fl:	Not Reported	C1 seq:	0246
C1 recd:	2007 9 3	Completion:	2007 717
Total dept:	45	Num unsucc:	0
Hydrofract:	N	Grouted:	Y
Grout type:	BC	Grout top:	0
Grout bott:	23	Casing typ:	PL
Casing dia:	2	Casing dep:	25
Casing hei:	Not Reported	Screen typ:	PL
Top screen:	25	Bottom scr:	45
Screen t 1:	Not Reported	Top scre 1:	0
Bottom s 1:	0	Screen t 2:	Not Reported
Top scre 2:	0	Bottom s 2:	0
Screen dia:	2	Flowing we:	Not Reported
Telescopin:	Not Reported	Log type:	Not Reported
Hrs pumped:	1	Pumping ra:	1
Level befo:	1	Level duri:	1
Test pump:	O	Pump insta:	N
Install pu:	Not Reported	Capacity:	0
Pump hp:	0	Column len:	0
Closed:	Not Reported	Abandoned:	Y
Abandon da:	2010 2 3	Site id:	MD7000000520652

Map ID:	447		
Objectid:	520651	County let:	MO
Permit:	MO950602	Mgs id:	Not Reported
B1 seq:	9924	B1 recd:	2007 713
City:	FORT PIERCE	State:	FL
Zip:	34982	Driller na:	STEPHEN SAUL
Driller id:	MWD 421	Est gpm pr:	0
Use for wa:	Test, Observation, Monitoring	Approx dep:	40
Drill meth:	AIR-ROT	Replacemen:	N
Wapid:	Not Reported	Subdivisio:	Not Reported
Section:	Not Reported	Lot:	Not Reported
Nearest to:	SILVER SPRING	Town dista:	1
Town direc:	NW	Road name:	9510 GEORGIA AVENUE
Road side:	W	Road dista:	75 FT
Tax map:	JP12	Block:	4
Parcel:	22	N grid83:	148971
E grid83:	396369	Lat dec de:	39.008682
Lon dec de:	-77.041928	Issue date:	2007 7 6
Special fl:	Not Reported	C1 seq:	0247
C1 recd:	2007 9 3	Completion:	2007 717
Total dept:	45	Num unsucc:	0

Hydrofract:	Not Reported	Grouted:	Y
Grout type:	BC	Grout top:	0
Grout bott:	23	Casing typ:	PL
Casing dia:	2	Casing dep:	25
Casing hei:	Not Reported	Screen typ:	PL
Top screen:	25	Bottom scr:	45
Screen t 1:	Not Reported	Top scre 1:	0
Bottom s 1:	0	Screen t 2:	Not Reported
Top scre 2:	0	Bottom s 2:	0
Screen dia:	2	Flowing we:	Not Reported
Telescopin:	Not Reported	Log type:	Not Reported
Hrs pumped:	1	Pumping ra:	1
Level befo:	1	Level duri:	1
Test pump:	O	Pump insta:	N
Install pu:	Not Reported	Capacity:	0
Pump hp:	0	Column len:	0
Closed:	Not Reported	Abandoned:	Y
Abandon da:	2010 2 3	Site id:	MD7000000520651

Map ID:	447		
Objectid:	520650	County let:	MO
Permit:	MO950601	Mgs id:	Not Reported
B1 seq:	9923	B1 recd:	2007 713
City:	FORT PIERCE	State:	FL
Zip:	34982	Driller na:	STEPHEN SAUL
Driller id:	MWD 421	Est gpm pr:	0
Use for wa:	Test, Observation, Monitoring	Approx dep:	40
Drill meth:	AIR-ROT	Replacemen:	N
Wapid:	Not Reported	Subdivisio:	Not Reported
Section:	Not Reported	Lot:	Not Reported
Nearest to:	SILVER SPRING	Town dista:	1
Town direc:	NW	Road name:	9510 GEORGIA AVENUE
Road side:	W	Road dista:	100 FT
Tax map:	JP12	Block:	4
Parcel:	22	N grid83:	148971
E grid83:	396369	Lat dec de:	39.008682
Lon dec de:	-77.041928	Issue date:	2007 7 6
Special fl:	Not Reported	C1 seq:	0248
C1 recd:	2007 9 3	Completion:	2007 717
Total dept:	42	Num unsucc:	0
Hydrofract:	Not Reported	Grouted:	Y
Grout type:	BC	Grout top:	0
Grout bott:	23	Casing typ:	PL
Casing dia:	2	Casing dep:	25
Casing hei:	Not Reported	Screen typ:	PL
Top screen:	25	Bottom scr:	42
Screen t 1:	Not Reported	Top scre 1:	0
Bottom s 1:	0	Screen t 2:	Not Reported
Top scre 2:	0	Bottom s 2:	0
Screen dia:	0	Flowing we:	Not Reported
Telescopin:	Not Reported	Log type:	Not Reported
Hrs pumped:	1	Pumping ra:	1
Level befo:	1	Level duri:	1
Test pump:	O	Pump insta:	N
Install pu:	Not Reported	Capacity:	0
Pump hp:	0	Column len:	0
Closed:	Not Reported	Abandoned:	Y
Abandon da:	2010 2 3	Site id:	MD7000000520650

Map ID: 448

GEOCHECK VERSION 2.1
STATE DATABASE WELL INFORMATION

Objectid:	248483	County let:	MO
Permit:	MO812177	Mgs id:	Not Reported
B1 seq:	Not Reported	B1 recd:	19861121
City:	SILVER SPRING	State:	MD
Zip:	20910	Driller na:	D'AMIANO, ANTHONY R.
Driller id:	MWD0346	Est gpm pr:	0
Use for wa:	Test, Observation, Monitoring	Approx dep:	25
Drill meth:	AIR-ROT	Replacemen:	N
Wapid:	Not Reported	Subdivisio:	Not Reported
Section:	Not Reported	Lot:	Not Reported
Nearest to:	SILVER SPRING	Town dista:	0 MI
Town direc:	Not Reported	Road name:	GEORGIA AVE
Road side:	W	Road dista:	75 FT
Tax map:	Not Reported	Block:	Not Reported
Parcel:	Not Reported	N grid83:	148971
E grid83:	396064	Lat dec de:	39.00868
Lon dec de:	-77.045447	Issue date:	198612 5
Special fl:	Not Reported	C1 seq:	Not Reported
C1 recd:	19861211	Completion:	198612 3
Total dept:	38	Num unsucc:	0
Hydrofract:	Not Reported	Grouted:	Y
Grout type:	BC	Grout top:	0
Grout bott:	18	Casing typ:	PL
Casing dia:	4	Casing dep:	18
Casing hei:	+01	Screen typ:	PL
Top screen:	18	Bottom scr:	38
Screen t 1:	Not Reported	Top scre 1:	0
Bottom s 1:	0	Screen t 2:	Not Reported
Top scre 2:	0	Bottom s 2:	0
Screen dia:	4	Flowing we:	Not Reported
Telescopin:	Not Reported	Log type:	Not Reported
Hrs pumped:	1	Pumping ra:	1
Level befo:	1	Level duri:	1
Test pump:	O	Pump insta:	Not Reported
Install pu:	Not Reported	Capacity:	0
Pump hp:	0	Column len:	0
Closed:	Not Reported	Abandoned:	Y
Abandon da:	19941228	Site id:	MD7000000248483

Map ID:	448		
Objectid:	249169	County let:	MO
Permit:	MO812871	Mgs id:	Not Reported
B1 seq:	Not Reported	B1 recd:	1987 928
City:	LAUREL	State:	MD
Zip:	20707	Driller na:	SUIT, PAUL J
Driller id:	MWD0413	Est gpm pr:	0
Use for wa:	Test, Observation, Monitoring	Approx dep:	25
Drill meth:	BORED	Replacemen:	N
Wapid:	Not Reported	Subdivisio:	MONTGOMERY HILLS
Section:	Not Reported	Lot:	Not Reported
Nearest to:	WOODSIDE	Town dista:	0 MI
Town direc:	N	Road name:	SEMINARY PLACE
Road side:	N	Road dista:	250 FT
Tax map:	Not Reported	Block:	Not Reported
Parcel:	Not Reported	N grid83:	148971
E grid83:	396064	Lat dec de:	39.00868
Lon dec de:	-77.045447	Issue date:	19871028
Special fl:	Not Reported	C1 seq:	Not Reported
C1 recd:	198712 8	Completion:	198712 1
Total dept:	30	Num unsucc:	0

Hydrofract:	Not Reported	Grouted:	Y
Grout type:	CM	Grout top:	0
Grout bott:	8	Casing typ:	PL
Casing dia:	2	Casing dep:	25
Casing hei:	+01	Screen typ:	PL
Top screen:	25	Bottom scr:	30
Screen t 1:	Not Reported	Top scre 1:	0
Bottom s 1:	0	Screen t 2:	Not Reported
Top scre 2:	0	Bottom s 2:	0
Screen dia:	2	Flowing we:	Not Reported
Telescopin:	Not Reported	Log type:	Not Reported
Hrs pumped:	1	Pumping ra:	1
Level befo:	1	Level duri:	1
Test pump:	O	Pump insta:	Not Reported
Install pu:	Not Reported	Capacity:	0
Pump hp:	0	Column len:	0
Closed:	Not Reported	Abandoned:	Not Reported
Abandon da:	0	Site id:	MD7000000249169

Map ID:	448		
Objectid:	248484	County let:	MO
Permit:	MO812178	Mgs id:	Not Reported
B1 seq:	Not Reported	B1 recd:	19861121
City:	SILVER SPRING	State:	MD
Zip:	20910	Driller na:	D'AMIANO, ANTHONY R.
Driller id:	MWD0346	Est gpm pr:	0
Use for wa:	Test, Observation, Monitoring	Approx dep:	25
Drill meth:	AIR-ROT	Replacemen:	N
Wapid:	Not Reported	Subdivisio:	Not Reported
Section:	Not Reported	Lot:	Not Reported
Nearest to:	SILVER SPRING	Town dista:	0 MI
Town direc:	Not Reported	Road name:	GEORGIA AVE
Road side:	W	Road dista:	80 FT
Tax map:	Not Reported	Block:	Not Reported
Parcel:	Not Reported	N grid83:	148971
E grid83:	396064	Lat dec de:	39.00868
Lon dec de:	-77.045447	Issue date:	198612 5
Special fl:	Not Reported	C1 seq:	Not Reported
C1 recd:	19861211	Completion:	198612 3
Total dept:	48	Num unsucc:	0
Hydrofract:	Not Reported	Grouted:	Y
Grout type:	BC	Grout top:	0
Grout bott:	28	Casing typ:	PL
Casing dia:	4	Casing dep:	28
Casing hei:	+01	Screen typ:	PL
Top screen:	28	Bottom scr:	48
Screen t 1:	Not Reported	Top scre 1:	0
Bottom s 1:	0	Screen t 2:	Not Reported
Top scre 2:	0	Bottom s 2:	0
Screen dia:	4	Flowing we:	Not Reported
Telescopin:	Not Reported	Log type:	Not Reported
Hrs pumped:	1	Pumping ra:	1
Level befo:	1	Level duri:	1
Test pump:	O	Pump insta:	Not Reported
Install pu:	Not Reported	Capacity:	0
Pump hp:	0	Column len:	0
Closed:	Not Reported	Abandoned:	Y
Abandon da:	19941228	Site id:	MD7000000248484

Map ID: 449

GEOCHECK VERSION 2.1
STATE DATABASE WELL INFORMATION

Objectid:	367627	County let:	PG
Permit:	PG920009	Mgs id:	Not Reported
B1 seq:	6643	B1 recd:	1993 826
City:	OWINGS MILLS	State:	MD
Zip:	21117	Driller na:	DAN W FINCHAM
Driller id:	MGD 009	Est gpm pr:	0
Use for wa:	Test, Observation, Monitoring	Approx dep:	40
Drill meth:	BORED	Replacemen:	N
Wapid:	Not Reported	Subdivisio:	Not Reported
Section:	Not Reported	Lot:	Not Reported
Nearest to:	COLLEGE PARK	Town dista:	Not Reported
Town direc:	T	Road name:	U S ROUTE 1
Road side:	E	Road dista:	125 FT
Tax map:	Not Reported	Block:	Not Reported
Parcel:	Not Reported	N grid83:	148971
E grid83:	406122	Lat dec de:	39.008668
Lon dec de:	-76.929315	Issue date:	1993 9 3
Special fl:	Not Reported	C1 seq:	3960
C1 recd:	1993 917	Completion:	1993 830
Total dept:	44	Num unsucc:	0
Hydrofract:	Not Reported	Grouted:	Y
Grout type:	CM	Grout top:	0
Grout bott:	27	Casing typ:	PL
Casing dia:	2	Casing dep:	34
Casing hei:	Not Reported	Screen typ:	PL
Top screen:	34	Bottom scr:	44
Screen t 1:	Not Reported	Top scre 1:	0
Bottom s 1:	0	Screen t 2:	Not Reported
Top scre 2:	0	Bottom s 2:	0
Screen dia:	2	Flowing we:	Not Reported
Telescopin:	Not Reported	Log type:	Not Reported
Hrs pumped:	1	Pumping ra:	1
Level befo:	1	Level duri:	1
Test pump:	Not Reported	Pump insta:	N
Install pu:	Not Reported	Capacity:	0
Pump hp:	0	Column len:	0
Closed:	Not Reported	Abandoned:	Not Reported
Abandon da:	0	Site id:	MD7000000367627

Map ID:	450		
Objectid:	469177	County let:	Not Reported
Permit:	PG942491	Mgs id:	Not Reported
B1 seq:	3796	B1 recd:	200210 9
City:	ADELPHI	State:	MD
Zip:	20783	Driller na:	THOMAS CHEW
Driller id:	MGD 62	Est gpm pr:	0
Use for wa:	Test, Observation, Monitoring	Approx dep:	20
Drill meth:	BORED	Replacemen:	N
Wapid:	Not Reported	Subdivisio:	Not Reported
Section:	Not Reported	Lot:	Not Reported
Nearest to:	ADELPHI	Town dista:	Not Reported
Town direc:	T	Road name:	1908 FOX ST
Road side:	S	Road dista:	20 FT
Tax map:	24	Block:	F
Parcel:	Not Reported	N grid83:	148666
E grid83:	401855	Lat dec de:	39.005942
Lon dec de:	-76.978584	Issue date:	200210 4
Special fl:	Not Reported	C1 seq:	Not Reported
C1 recd:	0	Completion:	0
Total dept:	0	Num unsucc:	0

Hydrofract:	Not Reported	Grouted:	Not Reported
Grout type:	Not Reported	Grout top:	0
Grout bott:	0	Casing typ:	Not Reported
Casing dia:	0	Casing dep:	0
Casing hei:	Not Reported	Screen typ:	Not Reported
Top screen:	0	Bottom scr:	0
Screen t 1:	Not Reported	Top scre 1:	0
Bottom s 1:	0	Screen t 2:	Not Reported
Top scre 2:	0	Bottom s 2:	0
Screen dia:	0	Flowing we:	Not Reported
Telescopin:	Not Reported	Log type:	Not Reported
Hrs pumped:	0	Pumping ra:	0
Level befo:	0	Level duri:	0
Test pump:	Not Reported	Pump insta:	Not Reported
Install pu:	Not Reported	Capacity:	0
Pump hp:	0	Column len:	0
Closed:	Not Reported	Abandoned:	Not Reported
Abandon da:	0	Site id:	MD7000000469177

Map ID:	450		
Objectid:	469210	County let:	Not Reported
Permit:	PG942490	Mgs id:	Not Reported
B1 seq:	3795	B1 recd:	200210 9
City:	ADELPHI	State:	MD
Zip:	20783	Driller na:	THOMAS CHEW
Driller id:	MGD 62	Est gpm pr:	0
Use for wa:	Test, Observation, Monitoring	Approx dep:	30
Drill meth:	BORED	Replacemen:	N
Wapid:	Not Reported	Subdivisio:	Not Reported
Section:	Not Reported	Lot:	Not Reported
Nearest to:	ADELPHI	Town dista:	Not Reported
Town direc:	T	Road name:	1805 FOX STREET
Road side:	S	Road dista:	200 FT
Tax map:	24	Block:	E
Parcel:	Not Reported	N grid83:	148666
E grid83:	401855	Lat dec de:	39.005942
Lon dec de:	-76.978584	Issue date:	200210 4
Special fl:	Not Reported	C1 seq:	Not Reported
C1 recd:	0	Completion:	0
Total dept:	0	Num unsucc:	0
Hydrofract:	Not Reported	Grouted:	Not Reported
Grout type:	Not Reported	Grout top:	0
Grout bott:	0	Casing typ:	Not Reported
Casing dia:	0	Casing dep:	0
Casing hei:	Not Reported	Screen typ:	Not Reported
Top screen:	0	Bottom scr:	0
Screen t 1:	Not Reported	Top scre 1:	0
Bottom s 1:	0	Screen t 2:	Not Reported
Top scre 2:	0	Bottom s 2:	0
Screen dia:	0	Flowing we:	Not Reported
Telescopin:	Not Reported	Log type:	Not Reported
Hrs pumped:	0	Pumping ra:	0
Level befo:	0	Level duri:	0
Test pump:	Not Reported	Pump insta:	Not Reported
Install pu:	Not Reported	Capacity:	0
Pump hp:	0	Column len:	0
Closed:	Not Reported	Abandoned:	Not Reported
Abandon da:	0	Site id:	MD7000000469210

Map ID: 450

GEOCHECK VERSION 2.1
STATE DATABASE WELL INFORMATION

Objectid:	456749	County let:	PG
Permit:	PG942475	Mgs id:	Not Reported
B1 seq:	3777	B1 recd:	2002 925
City:	ADELPHI	State:	MD
Zip:	20783	Driller na:	THOMAS CHEW
Driller id:	MGD 62	Est gpm pr:	0
Use for wa:	Test, Observation, Monitoring	Approx dep:	30
Drill meth:	BORED	Replacemen:	N
Wapid:	Not Reported	Subdivisio:	Not Reported
Section:	Not Reported	Lot:	Not Reported
Nearest to:	ADELPHI	Town dista:	Not Reported
Town direc:	T	Road name:	1807 FOX ST
Road side:	S	Road dista:	10 FT
Tax map:	Not Reported	Block:	Not Reported
Parcel:	Not Reported	N grid83:	148666
E grid83:	401855	Lat dec de:	39.005942
Lon dec de:	-76.978584	Issue date:	2002 912
Special fl:	Not Reported	C1 seq:	8920
C1 recd:	2002 924	Completion:	2002 916
Total dept:	55	Num unsucc:	0
Hydrofract:	N	Grouted:	Y
Grout type:	CM	Grout top:	0
Grout bott:	33	Casing typ:	PL
Casing dia:	4	Casing dep:	35
Casing hei:	Not Reported	Screen typ:	PL
Top screen:	35	Bottom scr:	55
Screen t 1:	Not Reported	Top scre 1:	0
Bottom s 1:	0	Screen t 2:	Not Reported
Top scre 2:	0	Bottom s 2:	0
Screen dia:	4	Flowing we:	Not Reported
Telescopin:	Not Reported	Log type:	Not Reported
Hrs pumped:	1	Pumping ra:	1
Level befo:	1	Level duri:	1
Test pump:	Not Reported	Pump insta:	N
Install pu:	Not Reported	Capacity:	0
Pump hp:	0	Column len:	0
Closed:	Not Reported	Abandoned:	Not Reported
Abandon da:	0	Site id:	MD7000000456749

Map ID:	450		
Objectid:	456741	County let:	PG
Permit:	PG942467	Mgs id:	Not Reported
B1 seq:	3772	B1 recd:	2002 925
City:	ADELPHI	State:	MD
Zip:	20783	Driller na:	THOMAS CHEW
Driller id:	MGD 62	Est gpm pr:	0
Use for wa:	Test, Observation, Monitoring	Approx dep:	30
Drill meth:	BORED	Replacemen:	N
Wapid:	Not Reported	Subdivisio:	Not Reported
Section:	Not Reported	Lot:	Not Reported
Nearest to:	ADELPHI	Town dista:	Not Reported
Town direc:	T	Road name:	1913 ERIE ST
Road side:	S	Road dista:	300 FT
Tax map:	Not Reported	Block:	Not Reported
Parcel:	Not Reported	N grid83:	148666
E grid83:	401855	Lat dec de:	39.005942
Lon dec de:	-76.978584	Issue date:	2002 912
Special fl:	Not Reported	C1 seq:	8921
C1 recd:	2002 924	Completion:	2002 916
Total dept:	20	Num unsucc:	0

Hydrofract:	N	Grouted:	Y
Grout type:	CM	Grout top:	0
Grout bott:	3	Casing typ:	PL
Casing dia:	4	Casing dep:	20
Casing hei:	Not Reported	Screen typ:	PL
Top screen:	5	Bottom scr:	20
Screen t 1:	Not Reported	Top scre 1:	0
Bottom s 1:	0	Screen t 2:	Not Reported
Top scre 2:	0	Bottom s 2:	0
Screen dia:	4	Flowing we:	Not Reported
Telescopin:	Not Reported	Log type:	Not Reported
Hrs pumped:	1	Pumping ra:	1
Level befo:	1	Level duri:	1
Test pump:	Not Reported	Pump insta:	N
Install pu:	Not Reported	Capacity:	0
Pump hp:	0	Column len:	0
Closed:	Not Reported	Abandoned:	Not Reported
Abandon da:	0	Site id:	MD7000000456741

Map ID:	450		
Objectid:	456744	County let:	PG
Permit:	PG942470	Mgs id:	Not Reported
B1 seq:	3767	B1 recd:	2002 925
City:	ADELPHI	State:	MD
Zip:	20783	Driller na:	THOMAS CHEW
Driller id:	MGD 62	Est gpm pr:	0
Use for wa:	Test, Observation, Monitoring	Approx dep:	30
Drill meth:	BORED	Replacemen:	N
Wapid:	Not Reported	Subdivisio:	Not Reported
Section:	Not Reported	Lot:	Not Reported
Nearest to:	ADELPHI	Town dista:	Not Reported
Town direc:	T	Road name:	1908 FOX ST
Road side:	S	Road dista:	50 FT
Tax map:	Not Reported	Block:	Not Reported
Parcel:	Not Reported	N grid83:	148666
E grid83:	401855	Lat dec de:	39.005942
Lon dec de:	-76.978584	Issue date:	2002 912
Special fl:	Not Reported	C1 seq:	8922
C1 recd:	2002 924	Completion:	2002 916
Total dept:	35	Num unsucc:	0
Hydrofract:	N	Grouted:	Y
Grout type:	CM	Grout top:	0
Grout bott:	13	Casing typ:	PL
Casing dia:	4	Casing dep:	15
Casing hei:	Not Reported	Screen typ:	PL
Top screen:	15	Bottom scr:	35
Screen t 1:	Not Reported	Top scre 1:	0
Bottom s 1:	0	Screen t 2:	Not Reported
Top scre 2:	0	Bottom s 2:	0
Screen dia:	4	Flowing we:	Not Reported
Telescopin:	Not Reported	Log type:	Not Reported
Hrs pumped:	1	Pumping ra:	1
Level befo:	1	Level duri:	1
Test pump:	Not Reported	Pump insta:	N
Install pu:	Not Reported	Capacity:	0
Pump hp:	0	Column len:	0
Closed:	Not Reported	Abandoned:	Not Reported
Abandon da:	0	Site id:	MD7000000456744

Map ID: 451

GEOCHECK VERSION 2.1
STATE DATABASE WELL INFORMATION

Objectid:	456743	County let:	PG
Permit:	PG942469	Mgs id:	Not Reported
B1 seq:	3768	B1 recd:	2002 925
City:	ADELPHI	State:	MD
Zip:	20783	Driller na:	THOMAS CHEW
Driller id:	MGD 62	Est gpm pr:	0
Use for wa:	Test, Observation, Monitoring	Approx dep:	30
Drill meth:	BORED	Replacemen:	N
Wapid:	Not Reported	Subdivisio:	Not Reported
Section:	Not Reported	Lot:	Not Reported
Nearest to:	ADELPHI	Town dista:	Not Reported
Town direc:	T	Road name:	9306 ADELPHI RD
Road side:	S	Road dista:	30 FT
Tax map:	Not Reported	Block:	Not Reported
Parcel:	Not Reported	N grid83:	148666
E grid83:	402160	Lat dec de:	39.005941
Lon dec de:	-76.975065	Issue date:	2002 912
Special fl:	Not Reported	C1 seq:	8937
C1 recd:	2002 924	Completion:	2002 913
Total dept:	25	Num unsucc:	0
Hydrofract:	N	Grouted:	Y
Grout type:	BC	Grout top:	0
Grout bott:	8	Casing typ:	PL
Casing dia:	4	Casing dep:	10
Casing hei:	Not Reported	Screen typ:	PL
Top screen:	10	Bottom scr:	25
Screen t 1:	Not Reported	Top scre 1:	0
Bottom s 1:	0	Screen t 2:	Not Reported
Top scre 2:	0	Bottom s 2:	0
Screen dia:	4	Flowing we:	Not Reported
Telescopin:	Not Reported	Log type:	Not Reported
Hrs pumped:	1	Pumping ra:	1
Level befo:	1	Level duri:	1
Test pump:	Not Reported	Pump insta:	N
Install pu:	Not Reported	Capacity:	0
Pump hp:	0	Column len:	0
Closed:	Not Reported	Abandoned:	Not Reported
Abandon da:	0	Site id:	MD7000000456743

Map ID:	451		
Objectid:	456742	County let:	PG
Permit:	PG942468	Mgs id:	Not Reported
B1 seq:	3769	B1 recd:	2002 925
City:	ADELPHI	State:	MD
Zip:	20783	Driller na:	THOMAS CHEW
Driller id:	MGD 62	Est gpm pr:	0
Use for wa:	Test, Observation, Monitoring	Approx dep:	30
Drill meth:	BORED	Replacemen:	N
Wapid:	Not Reported	Subdivisio:	Not Reported
Section:	Not Reported	Lot:	Not Reported
Nearest to:	ADELPHI	Town dista:	Not Reported
Town direc:	T	Road name:	2007 ERIE ST
Road side:	S	Road dista:	200 FT
Tax map:	Not Reported	Block:	Not Reported
Parcel:	Not Reported	N grid83:	148666
E grid83:	402160	Lat dec de:	39.005941
Lon dec de:	-76.975065	Issue date:	2002 912
Special fl:	Not Reported	C1 seq:	8923
C1 recd:	2002 924	Completion:	2002 916
Total dept:	30	Num unsucc:	0

Hydrofract:	N	Grouted:	Y
Grout type:	BC	Grout top:	0
Grout bott:	8	Casing typ:	PL
Casing dia:	4	Casing dep:	10
Casing hei:	Not Reported	Screen typ:	PL
Top screen:	10	Bottom scr:	30
Screen t 1:	Not Reported	Top scre 1:	0
Bottom s 1:	0	Screen t 2:	Not Reported
Top scre 2:	0	Bottom s 2:	0
Screen dia:	4	Flowing we:	Not Reported
Telescopin:	Not Reported	Log type:	Not Reported
Hrs pumped:	1	Pumping ra:	1
Level befo:	1	Level duri:	1
Test pump:	Not Reported	Pump insta:	N
Install pu:	Not Reported	Capacity:	0
Pump hp:	0	Column len:	0
Closed:	Not Reported	Abandoned:	Not Reported
Abandon da:	0	Site id:	MD7000000456742

Map ID:	452		
Objectid:	469374	County let:	Not Reported
Permit:	PG941400	Mgs id:	Not Reported
B1 seq:	5740	B1 recd:	2000 411
City:	ADELPHI	State:	MD
Zip:	20783	Driller na:	GREGG MYERS
Driller id:	MWD 523	Est gpm pr:	0
Use for wa:	Test, Observation, Monitoring	Approx dep:	25
Drill meth:	BORED	Replacemen:	N
Wapid:	Not Reported	Subdivisio:	Not Reported
Section:	Not Reported	Lot:	Not Reported
Nearest to:	ADELPHI	Town dista:	Not Reported
Town direc:	T	Road name:	RIGGS RD
Road side:	N	Road dista:	120 FT
Tax map:	Not Reported	Block:	Not Reported
Parcel:	Not Reported	N grid83:	148666
E grid83:	402769	Lat dec de:	39.005939
Lon dec de:	-76.968027	Issue date:	2000 414
Special fl:	Not Reported	C1 seq:	Not Reported
C1 recd:	0	Completion:	0
Total dept:	0	Num unsucc:	0
Hydrofract:	Not Reported	Grouted:	Not Reported
Grout type:	Not Reported	Grout top:	0
Grout bott:	0	Casing typ:	Not Reported
Casing dia:	0	Casing dep:	0
Casing hei:	Not Reported	Screen typ:	Not Reported
Top screen:	0	Bottom scr:	0
Screen t 1:	Not Reported	Top scre 1:	0
Bottom s 1:	0	Screen t 2:	Not Reported
Top scre 2:	0	Bottom s 2:	0
Screen dia:	0	Flowing we:	Not Reported
Telescopin:	Not Reported	Log type:	Not Reported
Hrs pumped:	0	Pumping ra:	0
Level befo:	0	Level duri:	0
Test pump:	Not Reported	Pump insta:	Not Reported
Install pu:	Not Reported	Capacity:	0
Pump hp:	0	Column len:	0
Closed:	Not Reported	Abandoned:	Not Reported
Abandon da:	0	Site id:	MD7000000469374

Map ID: 452

GEOCHECK VERSION 2.1
STATE DATABASE WELL INFORMATION

Objectid:	469387	County let:	Not Reported
Permit:	PG941501	Mgs id:	Not Reported
B1 seq:	5739	B1 recd:	2000 411
City:	ADELPHI	State:	MD
Zip:	20783	Driller na:	GREGG MYERS
Driller id:	MWD 523	Est gpm pr:	0
Use for wa:	Test, Observation, Monitoring	Approx dep:	25
Drill meth:	BORED	Replacemen:	N
Wapid:	Not Reported	Subdivisio:	Not Reported
Section:	Not Reported	Lot:	Not Reported
Nearest to:	ADELPHI	Town dista:	Not Reported
Town direc:	T	Road name:	EDWARDS WAY
Road side:	E	Road dista:	100 FT
Tax map:	Not Reported	Block:	Not Reported
Parcel:	Not Reported	N grid83:	148666
E grid83:	402769	Lat dec de:	39.005939
Lon dec de:	-76.968027	Issue date:	2000 414
Special fl:	Not Reported	C1 seq:	Not Reported
C1 recd:	0	Completion:	0
Total dept:	0	Num unsucc:	0
Hydrofract:	Not Reported	Grouted:	Not Reported
Grout type:	Not Reported	Grout top:	0
Grout bott:	0	Casing typ:	Not Reported
Casing dia:	0	Casing dep:	0
Casing hei:	Not Reported	Screen typ:	Not Reported
Top screen:	0	Bottom scr:	0
Screen t 1:	Not Reported	Top scre 1:	0
Bottom s 1:	0	Screen t 2:	Not Reported
Top scre 2:	0	Bottom s 2:	0
Screen dia:	0	Flowing we:	Not Reported
Telescopin:	Not Reported	Log type:	Not Reported
Hrs pumped:	0	Pumping ra:	0
Level befo:	0	Level duri:	0
Test pump:	Not Reported	Pump insta:	Not Reported
Install pu:	Not Reported	Capacity:	0
Pump hp:	0	Column len:	0
Closed:	Not Reported	Abandoned:	Not Reported
Abandon da:	0	Site id:	MD7000000469387

Map ID:	452		
Objectid:	469388	County let:	Not Reported
Permit:	PG941502	Mgs id:	Not Reported
B1 seq:	5737	B1 recd:	2000 411
City:	ADELPHI	State:	MD
Zip:	20783	Driller na:	GREGG MYERS
Driller id:	MWD 523	Est gpm pr:	0
Use for wa:	Test, Observation, Monitoring	Approx dep:	25
Drill meth:	BORED	Replacemen:	N
Wapid:	Not Reported	Subdivisio:	Not Reported
Section:	Not Reported	Lot:	Not Reported
Nearest to:	ADELPHI	Town dista:	Not Reported
Town direc:	T	Road name:	RIGGS RD
Road side:	N	Road dista:	80 FT
Tax map:	Not Reported	Block:	Not Reported
Parcel:	Not Reported	N grid83:	148666
E grid83:	402769	Lat dec de:	39.005939
Lon dec de:	-76.968027	Issue date:	2000 414
Special fl:	Not Reported	C1 seq:	Not Reported
C1 recd:	0	Completion:	0
Total dept:	0	Num unsucc:	0

Hydrofract:	Not Reported	Grouted:	Not Reported
Grout type:	Not Reported	Grout top:	0
Grout bott:	0	Casing typ:	Not Reported
Casing dia:	0	Casing dep:	0
Casing hei:	Not Reported	Screen typ:	Not Reported
Top screen:	0	Bottom scr:	0
Screen t 1:	Not Reported	Top scre 1:	0
Bottom s 1:	0	Screen t 2:	Not Reported
Top scre 2:	0	Bottom s 2:	0
Screen dia:	0	Flowing we:	Not Reported
Telescopin:	Not Reported	Log type:	Not Reported
Hrs pumped:	0	Pumping ra:	0
Level befo:	0	Level duri:	0
Test pump:	Not Reported	Pump insta:	Not Reported
Install pu:	Not Reported	Capacity:	0
Pump hp:	0	Column len:	0
Closed:	Not Reported	Abandoned:	Not Reported
Abandon da:	0	Site id:	MD7000000469388

Map ID:	453		
Objectid:	530754	County let:	MO
Permit:	MO951832	Mgs id:	Not Reported
B1 seq:	2027	B1 recd:	2009 824
City:	SILVER SPRING	State:	MD
Zip:	20910	Driller na:	MARSHAL ARNETTE
Driller id:	MSD 106	Est gpm pr:	0
Use for wa:	Geo-thermal	Approx dep:	450
Drill meth:	AIR-PER	Replacemen:	N
Wapid:	Not Reported	Subdivisio:	WOODSIDE FOREST SEC
Section:	Not Reported	Lot:	1
Nearest to:	SILVER SPRING	Town dista:	Not Reported
Town direc:	Not Reported	Road name:	1545 LIVE OAK DR
Road side:	Not Reported	Road dista:	Not Reported
Tax map:	Not Reported	Block:	10
Parcel:	Not Reported	N grid83:	148666
E grid83:	396978	Lat dec de:	39.005938
Lon dec de:	-77.034889	Issue date:	2009 813
Special fl:	Not Reported	C1 seq:	4803
C1 recd:	20091022	Completion:	2009 824
Total dept:	450	Num unsucc:	0
Hydrofract:	Not Reported	Grouted:	Y
Grout type:	BC	Grout top:	0
Grout bott:	45	Casing typ:	Not Reported
Casing dia:	0	Casing dep:	0
Casing hei:	Not Reported	Screen typ:	Not Reported
Top screen:	0	Bottom scr:	0
Screen t 1:	Not Reported	Top scre 1:	0
Bottom s 1:	0	Screen t 2:	Not Reported
Top scre 2:	0	Bottom s 2:	0
Screen dia:	0	Flowing we:	Not Reported
Telescopin:	Not Reported	Log type:	Not Reported
Hrs pumped:	0	Pumping ra:	0
Level befo:	0	Level duri:	0
Test pump:	Not Reported	Pump insta:	Not Reported
Install pu:	Not Reported	Capacity:	0
Pump hp:	0	Column len:	0
Closed:	Not Reported	Abandoned:	Not Reported
Abandon da:	0	Site id:	MD7000000530754

Map ID: 454

GEOCHECK VERSION 2.1
STATE DATABASE WELL INFORMATION

Objectid:	246714	County let:	MO
Permit:	MO810003	Mgs id:	Not Reported
B1 seq:	Not Reported	B1 recd:	1990 410
City:	LAUREL	State:	MD
Zip:	20707	Driller na:	EASTERDAY, GEORGE F.
Driller id:	MWD0040	Est gpm pr:	1
Use for wa:	Test, Observation, Monitoring	Approx dep:	250
Drill meth:	AIR-ROT	Replacemen:	N
Wapid:	Not Reported	Subdivisio:	Not Reported
Section:	Not Reported	Lot:	Not Reported
Nearest to:	SILVER SPRING	Town dista:	2 MI
Town direc:	NW	Road name:	SEMINARY PL
Road side:	N	Road dista:	150 FT
Tax map:	Not Reported	Block:	Not Reported
Parcel:	Not Reported	N grid83:	148666
E grid83:	396369	Lat dec de:	39.005936
Lon dec de:	-77.041927	Issue date:	1990 426
Special fl:	Not Reported	C1 seq:	Not Reported
C1 recd:	1990 726	Completion:	1990 517
Total dept:	278	Num unsucc:	0
Hydrofract:	Not Reported	Grouted:	Y
Grout type:	CM	Grout top:	0
Grout bott:	87	Casing typ:	ST
Casing dia:	6	Casing dep:	94
Casing hei:	+02	Screen typ:	HO
Top screen:	92	Bottom scr:	278
Screen t 1:	Not Reported	Top scre 1:	0
Bottom s 1:	0	Screen t 2:	Not Reported
Top scre 2:	0	Bottom s 2:	0
Screen dia:	0	Flowing we:	Not Reported
Telescopin:	Not Reported	Log type:	Not Reported
Hrs pumped:	1	Pumping ra:	1
Level befo:	1	Level duri:	1
Test pump:	O	Pump insta:	Not Reported
Install pu:	Not Reported	Capacity:	0
Pump hp:	0	Column len:	0
Closed:	Not Reported	Abandoned:	Not Reported
Abandon da:	0	Site id:	MD7000000246714

Map ID:	455		
Objectid:	250700	County let:	MO
Permit:	MO881721	Mgs id:	Not Reported
B1 seq:	Not Reported	B1 recd:	19901130
City:	SILVER SPRING	State:	MD
Zip:	20910	Driller na:	PAUL M. FABISZAK
Driller id:	MWD0000	Est gpm pr:	0
Use for wa:	Test, Observation, Monitoring	Approx dep:	20
Drill meth:	BORED	Replacemen:	N
Wapid:	Not Reported	Subdivisio:	Not Reported
Section:	Not Reported	Lot:	Not Reported
Nearest to:	Not Reported	Town dista:	Not Reported
Town direc:	Not Reported	Road name:	2345MONTGOMERY ST
Road side:	N	Road dista:	60 FT
Tax map:	Not Reported	Block:	Not Reported
Parcel:	Not Reported	N grid83:	148666
E grid83:	395454	Lat dec de:	39.005932
Lon dec de:	-77.052484	Issue date:	199012 3
Special fl:	Not Reported	C1 seq:	Not Reported
C1 recd:	19901217	Completion:	199012 5
Total dept:	50	Num unsucc:	0

Hydrofract:	Not Reported	Grouted:	Y
Grout type:	CM	Grout top:	0
Grout bott:	25	Casing typ:	PL
Casing dia:	4	Casing dep:	30
Casing hei:	-01	Screen typ:	PL
Top screen:	30	Bottom scr:	50
Screen t 1:	Not Reported	Top scre 1:	0
Bottom s 1:	0	Screen t 2:	Not Reported
Top scre 2:	0	Bottom s 2:	0
Screen dia:	4	Flowing we:	Not Reported
Telescopin:	Not Reported	Log type:	Not Reported
Hrs pumped:	0	Pumping ra:	0
Level befo:	0	Level duri:	0
Test pump:	O	Pump insta:	Not Reported
Install pu:	Not Reported	Capacity:	0
Pump hp:	0	Column len:	0
Closed:	Not Reported	Abandoned:	Not Reported
Abandon da:	0	Site id:	MD7000000250700

Map ID:	456		
Objectid:	251075	County let:	MO
Permit:	MO882215	Mgs id:	Not Reported
B1 seq:	Not Reported	B1 recd:	19911125
City:	SILVER SPRING	State:	MD
Zip:	20910	Driller na:	PAT MIRFIELD
Driller id:	MWD 379	Est gpm pr:	0
Use for wa:	Test, Observation, Monitoring	Approx dep:	25
Drill meth:	BORED	Replacemen:	N
Wapid:	Not Reported	Subdivisio:	Not Reported
Section:	Not Reported	Lot:	Not Reported
Nearest to:	WHEATON	Town dista:	.5
Town direc:	SE	Road name:	STEVEN SITTER AVE
Road side:	E	Road dista:	60 FT
Tax map:	Not Reported	Block:	Not Reported
Parcel:	Not Reported	N grid83:	148666
E grid83:	395149	Lat dec de:	39.00593
Lon dec de:	-77.056003	Issue date:	199112 2
Special fl:	Not Reported	C1 seq:	Not Reported
C1 recd:	19921015	Completion:	199112 5
Total dept:	30	Num unsucc:	0
Hydrofract:	Not Reported	Grouted:	Y
Grout type:	BC	Grout top:	1
Grout bott:	18	Casing typ:	PL
Casing dia:	4	Casing dep:	20
Casing hei:	-01	Screen typ:	PL
Top screen:	20	Bottom scr:	30
Screen t 1:	Not Reported	Top scre 1:	0
Bottom s 1:	0	Screen t 2:	Not Reported
Top scre 2:	0	Bottom s 2:	0
Screen dia:	4	Flowing we:	Not Reported
Telescopin:	Not Reported	Log type:	Not Reported
Hrs pumped:	0	Pumping ra:	0
Level befo:	0	Level duri:	0
Test pump:	O	Pump insta:	Not Reported
Install pu:	Not Reported	Capacity:	0
Pump hp:	0	Column len:	0
Closed:	Not Reported	Abandoned:	Not Reported
Abandon da:	0	Site id:	MD7000000251075

Map ID: 456

GEOCHECK VERSION 2.1
STATE DATABASE WELL INFORMATION

Objectid:	251507	County let:	MO
Permit:	MO920245	Mgs id:	Not Reported
B1 seq:	Not Reported	B1 recd:	199212 7
City:	SILVER SPRING	State:	MD
Zip:	20910	Driller na:	WALTER T CONNELLY
Driller id:	MWD0462	Est gpm pr:	0
Use for wa:	Test, Observation, Monitoring	Approx dep:	30
Drill meth:	BORED	Replacemen:	N
Wapid:	Not Reported	Subdivisio:	Not Reported
Section:	Not Reported	Lot:	MW-103
Nearest to:	Not Reported	Town dista:	Not Reported
Town direc:	S	Road name:	BROOKVILLE RD
Road side:	W	Road dista:	100 FT
Tax map:	Not Reported	Block:	Not Reported
Parcel:	Not Reported	N grid83:	148666
E grid83:	395149	Lat dec de:	39.00593
Lon dec de:	-77.056003	Issue date:	199212 8
Special fl:	Not Reported	C1 seq:	Not Reported
C1 recd:	19921217	Completion:	199212 8
Total dept:	35	Num unsucc:	0
Hydrofract:	Not Reported	Grouted:	Y
Grout type:	CM	Grout top:	0
Grout bott:	12	Casing typ:	PL
Casing dia:	4	Casing dep:	15
Casing hei:	+02	Screen typ:	PL
Top screen:	15	Bottom scr:	25
Screen t 1:	PL	Top scre 1:	25
Bottom s 1:	35	Screen t 2:	Not Reported
Top scre 2:	0	Bottom s 2:	0
Screen dia:	4	Flowing we:	Not Reported
Telescopin:	Not Reported	Log type:	Not Reported
Hrs pumped:	0	Pumping ra:	0
Level befo:	0	Level duri:	0
Test pump:	O	Pump insta:	Not Reported
Install pu:	Not Reported	Capacity:	0
Pump hp:	0	Column len:	0
Closed:	Not Reported	Abandoned:	Not Reported
Abandon da:	0	Site id:	MD7000000251507

Map ID:	456		
Objectid:	251077	County let:	MO
Permit:	MO882217	Mgs id:	Not Reported
B1 seq:	Not Reported	B1 recd:	19911125
City:	SILVER SPRING	State:	MD
Zip:	20910	Driller na:	PAT MIRFIELD
Driller id:	MWD 379	Est gpm pr:	0
Use for wa:	Test, Observation, Monitoring	Approx dep:	25
Drill meth:	BORED	Replacemen:	N
Wapid:	Not Reported	Subdivisio:	Not Reported
Section:	Not Reported	Lot:	Not Reported
Nearest to:	WHEATON	Town dista:	.5
Town direc:	SE	Road name:	STEVEN SITTER AVE
Road side:	E	Road dista:	200 FT
Tax map:	Not Reported	Block:	Not Reported
Parcel:	Not Reported	N grid83:	148666
E grid83:	395149	Lat dec de:	39.00593
Lon dec de:	-77.056003	Issue date:	199112 2
Special fl:	Not Reported	C1 seq:	Not Reported
C1 recd:	19921015	Completion:	199112 5
Total dept:	30	Num unsucc:	0

Hydrofract:	Not Reported	Grouted:	Y
Grout type:	BC	Grout top:	1
Grout bott:	18	Casing typ:	PL
Casing dia:	4	Casing dep:	20
Casing hei:	-01	Screen typ:	PL
Top screen:	20	Bottom scr:	30
Screen t 1:	Not Reported	Top scre 1:	0
Bottom s 1:	0	Screen t 2:	Not Reported
Top scre 2:	0	Bottom s 2:	0
Screen dia:	4	Flowing we:	Not Reported
Telescopin:	Not Reported	Log type:	Not Reported
Hrs pumped:	0	Pumping ra:	0
Level befo:	0	Level duri:	0
Test pump:	O	Pump insta:	Not Reported
Install pu:	Not Reported	Capacity:	0
Pump hp:	0	Column len:	0
Closed:	Not Reported	Abandoned:	Not Reported
Abandon da:	0	Site id:	MD7000000251077

Map ID:	456		
Objectid:	251076	County let:	MO
Permit:	MO882216	Mgs id:	Not Reported
B1 seq:	Not Reported	B1 recd:	19911125
City:	SILVER SPRING	State:	MD
Zip:	20910	Driller na:	PAT MIRFIELD
Driller id:	MWD 379	Est gpm pr:	0
Use for wa:	Test, Observation, Monitoring	Approx dep:	25
Drill meth:	BORED	Replacemen:	N
Wapid:	Not Reported	Subdivisio:	Not Reported
Section:	Not Reported	Lot:	Not Reported
Nearest to:	WHEATON	Town dista:	.5
Town direc:	SE	Road name:	STEVEN SITTER AVE
Road side:	E	Road dista:	120 FT
Tax map:	Not Reported	Block:	Not Reported
Parcel:	Not Reported	N grid83:	148666
E grid83:	395149	Lat dec de:	39.00593
Lon dec de:	-77.056003	Issue date:	199112 2
Special fl:	Not Reported	C1 seq:	Not Reported
C1 recd:	19921015	Completion:	199112 5
Total dept:	30	Num unsucc:	0
Hydrofract:	Not Reported	Grouted:	Y
Grout type:	BC	Grout top:	1
Grout bott:	18	Casing typ:	PL
Casing dia:	4	Casing dep:	20
Casing hei:	-01	Screen typ:	PL
Top screen:	20	Bottom scr:	30
Screen t 1:	Not Reported	Top scre 1:	0
Bottom s 1:	0	Screen t 2:	Not Reported
Top scre 2:	0	Bottom s 2:	0
Screen dia:	4	Flowing we:	Not Reported
Telescopin:	Not Reported	Log type:	Not Reported
Hrs pumped:	0	Pumping ra:	0
Level befo:	0	Level duri:	0
Test pump:	O	Pump insta:	Not Reported
Install pu:	Not Reported	Capacity:	0
Pump hp:	0	Column len:	0
Closed:	Not Reported	Abandoned:	Not Reported
Abandon da:	0	Site id:	MD7000000251076

Map ID: 456

GEOCHECK VERSION 2.1
STATE DATABASE WELL INFORMATION

Objectid:	251506	County let:	MO
Permit:	MO920244	Mgs id:	Not Reported
B1 seq:	Not Reported	B1 recd:	199212 7
City:	SILVER SPRING	State:	MD
Zip:	20910	Driller na:	WALTER T CONNELLY
Driller id:	MWD0462	Est gpm pr:	0
Use for wa:	Test, Observation, Monitoring	Approx dep:	30
Drill meth:	BORED	Replacemen:	N
Wapid:	Not Reported	Subdivisio:	Not Reported
Section:	Not Reported	Lot:	MW-102
Nearest to:	Not Reported	Town dista:	Not Reported
Town direc:	S	Road name:	BROOKVILLE RD
Road side:	W	Road dista:	100 FT
Tax map:	Not Reported	Block:	Not Reported
Parcel:	Not Reported	N grid83:	148666
E grid83:	395149	Lat dec de:	39.00593
Lon dec de:	-77.056003	Issue date:	199212 8
Special fl:	Not Reported	C1 seq:	Not Reported
C1 recd:	19921217	Completion:	199212 7
Total dept:	35	Num unsucc:	0
Hydrofract:	Not Reported	Grouted:	Y
Grout type:	CM	Grout top:	0
Grout bott:	12	Casing typ:	PL
Casing dia:	4	Casing dep:	15
Casing hei:	+02	Screen typ:	PL
Top screen:	15	Bottom scr:	25
Screen t 1:	PL	Top scre 1:	25
Bottom s 1:	35	Screen t 2:	Not Reported
Top scre 2:	0	Bottom s 2:	0
Screen dia:	4	Flowing we:	Not Reported
Telescopin:	Not Reported	Log type:	Not Reported
Hrs pumped:	0	Pumping ra:	0
Level befo:	0	Level duri:	0
Test pump:	O	Pump insta:	Not Reported
Install pu:	Not Reported	Capacity:	0
Pump hp:	0	Column len:	0
Closed:	Not Reported	Abandoned:	Not Reported
Abandon da:	0	Site id:	MD7000000251506

Map ID:	456		
Objectid:	251508	County let:	MO
Permit:	MO920246	Mgs id:	Not Reported
B1 seq:	Not Reported	B1 recd:	199212 7
City:	SILVER SPRING	State:	MD
Zip:	20910	Driller na:	WALTER T CONNELLY
Driller id:	MWD0462	Est gpm pr:	0
Use for wa:	Test, Observation, Monitoring	Approx dep:	30
Drill meth:	BORED	Replacemen:	N
Wapid:	Not Reported	Subdivisio:	Not Reported
Section:	Not Reported	Lot:	MW-104
Nearest to:	Not Reported	Town dista:	Not Reported
Town direc:	S	Road name:	BROOKVILLE RD
Road side:	W	Road dista:	100 FT
Tax map:	Not Reported	Block:	Not Reported
Parcel:	Not Reported	N grid83:	148666
E grid83:	395149	Lat dec de:	39.00593
Lon dec de:	-77.056003	Issue date:	199212 8
Special fl:	Not Reported	C1 seq:	Not Reported
C1 recd:	19921217	Completion:	19921214
Total dept:	25	Num unsucc:	0

Hydrofract:	Not Reported	Grouted:	Y
Grout type:	CM	Grout top:	0
Grout bott:	3	Casing typ:	PL
Casing dia:	4	Casing dep:	7
Casing hei:	+02	Screen typ:	PL
Top screen:	5	Bottom scr:	15
Screen t 1:	PL	Top scre 1:	15
Bottom s 1:	25	Screen t 2:	Not Reported
Top scre 2:	0	Bottom s 2:	0
Screen dia:	4	Flowing we:	Not Reported
Telescopin:	Not Reported	Log type:	Not Reported
Hrs pumped:	0	Pumping ra:	0
Level befo:	0	Level duri:	0
Test pump:	O	Pump insta:	Not Reported
Install pu:	Not Reported	Capacity:	0
Pump hp:	0	Column len:	0
Closed:	Not Reported	Abandoned:	Not Reported
Abandon da:	0	Site id:	MD7000000251508

Map ID:	456		
Objectid:	251505	County let:	MO
Permit:	MO920243	Mgs id:	Not Reported
B1 seq:	Not Reported	B1 recd:	199212 7
City:	SILVER SPRING	State:	MD
Zip:	20910	Driller na:	WALTER T CONNELLY
Driller id:	MWD0462	Est gpm pr:	0
Use for wa:	Test, Observation, Monitoring	Approx dep:	30
Drill meth:	BORED	Replacemen:	N
Wapid:	Not Reported	Subdivisio:	Not Reported
Section:	Not Reported	Lot:	MW-101
Nearest to:	Not Reported	Town dista:	Not Reported
Town direc:	S	Road name:	BROOKVILLE RD
Road side:	W	Road dista:	100 FT
Tax map:	Not Reported	Block:	Not Reported
Parcel:	Not Reported	N grid83:	148666
E grid83:	395149	Lat dec de:	39.00593
Lon dec de:	-77.056003	Issue date:	199212 8
Special fl:	Not Reported	C1 seq:	Not Reported
C1 recd:	19921217	Completion:	199212 7
Total dept:	25	Num unsucc:	0
Hydrofract:	Not Reported	Grouted:	Y
Grout type:	CM	Grout top:	0
Grout bott:	3	Casing typ:	PL
Casing dia:	4	Casing dep:	5
Casing hei:	+02	Screen typ:	PL
Top screen:	5	Bottom scr:	15
Screen t 1:	PL	Top scre 1:	15
Bottom s 1:	25	Screen t 2:	Not Reported
Top scre 2:	0	Bottom s 2:	0
Screen dia:	4	Flowing we:	Not Reported
Telescopin:	Not Reported	Log type:	Not Reported
Hrs pumped:	0	Pumping ra:	0
Level befo:	0	Level duri:	0
Test pump:	O	Pump insta:	Not Reported
Install pu:	Not Reported	Capacity:	0
Pump hp:	0	Column len:	0
Closed:	Not Reported	Abandoned:	Not Reported
Abandon da:	0	Site id:	MD7000000251505

Map ID: 457

GEOCHECK VERSION 2.1
STATE DATABASE WELL INFORMATION

Objectid:	409964	County let:	PG
Permit:	PG941062	Mgs id:	Not Reported
B1 seq:	9080	B1 recd:	1999 726
City:	COLLEGE PARK	State:	MD
Zip:	20742	Driller na:	STAN KWIATKOWSKI
Driller id:	MSD 107	Est gpm pr:	100
Use for wa:	Test, Observation, Monitoring	Approx dep:	100
Drill meth:	ROTARY	Replacemen:	N
Wapid:	Not Reported	Subdivisio:	USDA-SOUTH FARM
Section:	Not Reported	Lot:	Not Reported
Nearest to:	COLLEGE PARK	Town dista:	2
Town direc:	NW	Road name:	CHERRY HILL RD
Road side:	S	Road dista:	3500FT
Tax map:	25	Block:	C3
Parcel:	160	N grid83:	148666
E grid83:	405208	Lat dec de:	39.005928
Lon dec de:	-76.939875	Issue date:	1999 7 2
Special fl:	Not Reported	C1 seq:	8693
C1 recd:	2000 922	Completion:	2000 5 1
Total dept:	84	Num unsucc:	0
Hydrofract:	Not Reported	Grouted:	Y
Grout type:	CM	Grout top:	0
Grout bott:	84	Casing typ:	ST
Casing dia:	6	Casing dep:	84
Casing hei:	+1	Screen typ:	Not Reported
Top screen:	0	Bottom scr:	0
Screen t 1:	Not Reported	Top scre 1:	0
Bottom s 1:	0	Screen t 2:	Not Reported
Top scre 2:	0	Bottom s 2:	0
Screen dia:	0	Flowing we:	Not Reported
Telescopin:	Not Reported	Log type:	Not Reported
Hrs pumped:	4	Pumping ra:	4
Level befo:	10	Level duri:	377
Test pump:	S	Pump insta:	Not Reported
Install pu:	Not Reported	Capacity:	0
Pump hp:	0	Column len:	0
Closed:	Not Reported	Abandoned:	Y
Abandon da:	2000 6 2	Site id:	MD7000000409964

Map ID:	458		
Objectid:	472775	County let:	Not Reported
Permit:	PG942730	Mgs id:	Not Reported
B1 seq:	8418	B1 recd:	2003 5 7
City:	FAIRFAX	State:	VA
Zip:	22031	Driller na:	ROBERT ATKINSON
Driller id:	MGD 67	Est gpm pr:	0
Use for wa:	Test, Observation, Monitoring	Approx dep:	40
Drill meth:	BORED	Replacemen:	N
Wapid:	Not Reported	Subdivisio:	Not Reported
Section:	Not Reported	Lot:	MW3
Nearest to:	COLLEGE PARK	Town dista:	Not Reported
Town direc:	NW	Road name:	9322 BALTIMORE AVENU
Road side:	W	Road dista:	50 FT
Tax map:	Not Reported	Block:	Not Reported
Parcel:	Not Reported	N grid83:	148666
E grid83:	405817	Lat dec de:	39.005925
Lon dec de:	-76.932837	Issue date:	2003 5 2
Special fl:	Not Reported	C1 seq:	9899
C1 recd:	2003 624	Completion:	2003 5 1
Total dept:	65	Num unsucc:	0

Hydrofract:	N	Grouted:	Y
Grout type:	CM	Grout top:	0
Grout bott:	25	Casing typ:	PL
Casing dia:	2	Casing dep:	30
Casing hei:	Not Reported	Screen typ:	PL
Top screen:	30	Bottom scr:	65
Screen t 1:	Not Reported	Top scre 1:	0
Bottom s 1:	0	Screen t 2:	Not Reported
Top scre 2:	0	Bottom s 2:	0
Screen dia:	2	Flowing we:	Not Reported
Telescopin:	Not Reported	Log type:	Not Reported
Hrs pumped:	1	Pumping ra:	1
Level befo:	1	Level duri:	1
Test pump:	Not Reported	Pump insta:	N
Install pu:	Not Reported	Capacity:	0
Pump hp:	0	Column len:	0
Closed:	Not Reported	Abandoned:	Y
Abandon da:	20091216	Site id:	MD7000000472775

Map ID:	458		
Objectid:	472776	County let:	Not Reported
Permit:	PG942731	Mgs id:	Not Reported
B1 seq:	8417	B1 recd:	2003 5 7
City:	FAIRFAX	State:	VA
Zip:	22031	Driller na:	ROBERT ATKINSON
Driller id:	MGD 67	Est gpm pr:	0
Use for wa:	Test, Observation, Monitoring	Approx dep:	40
Drill meth:	BORED	Replacemen:	N
Wapid:	Not Reported	Subdivisio:	Not Reported
Section:	Not Reported	Lot:	Not Reported
Nearest to:	COLLEGE PARK	Town dista:	Not Reported
Town direc:	NW	Road name:	9322 BALTIMORE AVE
Road side:	W	Road dista:	100 FT
Tax map:	Not Reported	Block:	Not Reported
Parcel:	Not Reported	N grid83:	148666
E grid83:	405817	Lat dec de:	39.005925
Lon dec de:	-76.932837	Issue date:	2003 5 2
Special fl:	Not Reported	C1 seq:	9898
C1 recd:	2003 624	Completion:	2003 430
Total dept:	65	Num unsucc:	0
Hydrofract:	N	Grouted:	Y
Grout type:	CM	Grout top:	0
Grout bott:	25	Casing typ:	PL
Casing dia:	2	Casing dep:	30
Casing hei:	Not Reported	Screen typ:	PL
Top screen:	30	Bottom scr:	65
Screen t 1:	Not Reported	Top scre 1:	0
Bottom s 1:	0	Screen t 2:	Not Reported
Top scre 2:	0	Bottom s 2:	0
Screen dia:	2	Flowing we:	Not Reported
Telescopin:	Not Reported	Log type:	Not Reported
Hrs pumped:	1	Pumping ra:	1
Level befo:	1	Level duri:	1
Test pump:	Not Reported	Pump insta:	N
Install pu:	Not Reported	Capacity:	0
Pump hp:	0	Column len:	0
Closed:	Not Reported	Abandoned:	Y
Abandon da:	20091216	Site id:	MD7000000472776

Map ID: 458

GEOCHECK VERSION 2.1
STATE DATABASE WELL INFORMATION

Objectid:	472774	County let:	Not Reported
Permit:	PG942729	Mgs id:	Not Reported
B1 seq:	8419	B1 recd:	2003 5 7
City:	FAIRFAX	State:	VA
Zip:	22031	Driller na:	ROBERT ATKINSON
Driller id:	MGD 67	Est gpm pr:	0
Use for wa:	Test, Observation, Monitoring	Approx dep:	40
Drill meth:	BORED	Replacemen:	N
Wapid:	Not Reported	Subdivisio:	Not Reported
Section:	Not Reported	Lot:	MW2
Nearest to:	COLLEGE PARK	Town dista:	Not Reported
Town direc:	NW	Road name:	9322 BALTIMORE AVENU
Road side:	W	Road dista:	100 FT
Tax map:	Not Reported	Block:	Not Reported
Parcel:	Not Reported	N grid83:	148666
E grid83:	405817	Lat dec de:	39.005925
Lon dec de:	-76.932837	Issue date:	2003 5 2
Special fl:	Not Reported	C1 seq:	9900
C1 recd:	2003 624	Completion:	2003 430
Total dept:	75	Num unsucc:	0
Hydrofract:	N	Grouted:	Y
Grout type:	CM	Grout top:	0
Grout bott:	35	Casing typ:	PL
Casing dia:	2	Casing dep:	40
Casing hei:	Not Reported	Screen typ:	PL
Top screen:	40	Bottom scr:	75
Screen t 1:	Not Reported	Top scre 1:	0
Bottom s 1:	0	Screen t 2:	Not Reported
Top scre 2:	0	Bottom s 2:	0
Screen dia:	2	Flowing we:	Not Reported
Telescopin:	Not Reported	Log type:	Not Reported
Hrs pumped:	1	Pumping ra:	1
Level befo:	1	Level duri:	1
Test pump:	Not Reported	Pump insta:	N
Install pu:	Not Reported	Capacity:	0
Pump hp:	0	Column len:	0
Closed:	Not Reported	Abandoned:	Y
Abandon da:	20091216	Site id:	MD7000000472774

Map ID:	458		
Objectid:	472773	County let:	Not Reported
Permit:	PG942728	Mgs id:	Not Reported
B1 seq:	8420	B1 recd:	2003 5 7
City:	FAIRFAX	State:	VA
Zip:	22031	Driller na:	ROBERT ATKINSON
Driller id:	MGD 67	Est gpm pr:	0
Use for wa:	Test, Observation, Monitoring	Approx dep:	40
Drill meth:	BORED	Replacemen:	N
Wapid:	Not Reported	Subdivisio:	Not Reported
Section:	Not Reported	Lot:	MW1
Nearest to:	COLLEGE PARK	Town dista:	Not Reported
Town direc:	NW	Road name:	9322 BALTIMORE AVENU
Road side:	W	Road dista:	50 FT
Tax map:	Not Reported	Block:	Not Reported
Parcel:	Not Reported	N grid83:	148666
E grid83:	405817	Lat dec de:	39.005925
Lon dec de:	-76.932837	Issue date:	2003 5 2
Special fl:	Not Reported	C1 seq:	9893
C1 recd:	2003 624	Completion:	2003 430
Total dept:	65	Num unsucc:	0

Hydrofract:	N	Grouted:	Y
Grout type:	CM	Grout top:	0
Grout bott:	25	Casing typ:	PL
Casing dia:	2	Casing dep:	30
Casing hei:	Not Reported	Screen typ:	PL
Top screen:	30	Bottom scr:	65
Screen t 1:	Not Reported	Top scre 1:	0
Bottom s 1:	0	Screen t 2:	Not Reported
Top scre 2:	0	Bottom s 2:	0
Screen dia:	2	Flowing we:	Not Reported
Telescopin:	Not Reported	Log type:	Not Reported
Hrs pumped:	1	Pumping ra:	1
Level befo:	1	Level duri:	1
Test pump:	Not Reported	Pump insta:	N
Install pu:	Not Reported	Capacity:	0
Pump hp:	0	Column len:	0
Closed:	Not Reported	Abandoned:	Y
Abandon da:	20091216	Site id:	MD7000000472773

Map ID:	459		
Objectid:	517946	County let:	Not Reported
Permit:	PG951230	Mgs id:	Not Reported
B1 seq:	0879	B1 recd:	2007 613
City:	HOUSTON	State:	TX
Zip:	77210	Driller na:	STEPHEN SAUL
Driller id:	MWD 421	Est gpm pr:	0
Use for wa:	Test, Observation, Monitoring	Approx dep:	25
Drill meth:	Not Reported	Replacemen:	N
Wapid:	Not Reported	Subdivisio:	Not Reported
Section:	Not Reported	Lot:	Not Reported
Nearest to:	COLLEGE PARK	Town dista:	Not Reported
Town direc:	T	Road name:	9322 BALTIMORE AVE
Road side:	W	Road dista:	100 FT
Tax map:	25	Block:	Not Reported
Parcel:	A5963	N grid83:	148666
E grid83:	406122	Lat dec de:	39.005922
Lon dec de:	-76.929318	Issue date:	2007 6 7
Special fl:	Not Reported	C1 seq:	1111
C1 recd:	2007 720	Completion:	2007 625
Total dept:	14	Num unsucc:	0
Hydrofract:	Not Reported	Grouted:	Not Reported
Grout type:	Not Reported	Grout top:	0
Grout bott:	0	Casing typ:	Not Reported
Casing dia:	0	Casing dep:	0
Casing hei:	Not Reported	Screen typ:	Not Reported
Top screen:	0	Bottom scr:	0
Screen t 1:	Not Reported	Top scre 1:	0
Bottom s 1:	0	Screen t 2:	Not Reported
Top scre 2:	0	Bottom s 2:	0
Screen dia:	0	Flowing we:	Not Reported
Telescopin:	Not Reported	Log type:	Not Reported
Hrs pumped:	0	Pumping ra:	0
Level befo:	0	Level duri:	0
Test pump:	Not Reported	Pump insta:	Not Reported
Install pu:	Not Reported	Capacity:	0
Pump hp:	0	Column len:	0
Closed:	A	Abandoned:	Not Reported
Abandon da:	0	Site id:	MD7000000517946

Map ID: 460

GEOCHECK VERSION 2.1
STATE DATABASE WELL INFORMATION

Objectid:	349344	County let:	PG
Permit:	PG882960	Mgs id:	Not Reported
B1 seq:	7212	B1 recd:	19921216
City:	GREENBELT	State:	MD
Zip:	20770	Driller na:	MICHAEL P. WILLEY
Driller id:	MWD0455	Est gpm pr:	0
Use for wa:	Test, Observation, Monitoring	Approx dep:	15
Drill meth:	BORED	Replacemen:	N
Wapid:	Not Reported	Subdivisio:	Not Reported
Section:	Not Reported	Lot:	Not Reported
Nearest to:	GREENBELT	Town dista:	0
Town direc:	T	Road name:	EDMONSTON ROAD
Road side:	S	Road dista:	60 FT
Tax map:	Not Reported	Block:	Not Reported
Parcel:	Not Reported	N grid83:	148666
E grid83:	408256	Lat dec de:	39.005905
Lon dec de:	-76.904685	Issue date:	19921222
Special fl:	N	C1 seq:	3574
C1 recd:	19931214	Completion:	19921230
Total dept:	15	Num unsucc:	0
Hydrofract:	Not Reported	Grouted:	Y
Grout type:	CM	Grout top:	0
Grout bott:	3	Casing typ:	PL
Casing dia:	4	Casing dep:	5
Casing hei:	-0	Screen typ:	PL
Top screen:	5	Bottom scr:	15
Screen t 1:	Not Reported	Top scre 1:	0
Bottom s 1:	0	Screen t 2:	Not Reported
Top scre 2:	0	Bottom s 2:	0
Screen dia:	4	Flowing we:	Not Reported
Telescopin:	Not Reported	Log type:	Not Reported
Hrs pumped:	1	Pumping ra:	1
Level befo:	1	Level duri:	1
Test pump:	O	Pump insta:	N
Install pu:	Not Reported	Capacity:	0
Pump hp:	0	Column len:	0
Closed:	Not Reported	Abandoned:	Not Reported
Abandon da:	0	Site id:	MD7000000349344

Map ID:	460		
Objectid:	349343	County let:	PG
Permit:	PG882959	Mgs id:	Not Reported
B1 seq:	7209	B1 recd:	19921216
City:	GREENBELT	State:	MD
Zip:	20770	Driller na:	MICHAEL P. WILLEY
Driller id:	MWD0455	Est gpm pr:	0
Use for wa:	Test, Observation, Monitoring	Approx dep:	15
Drill meth:	BORED	Replacemen:	N
Wapid:	Not Reported	Subdivisio:	Not Reported
Section:	Not Reported	Lot:	Not Reported
Nearest to:	GREENBELT	Town dista:	0
Town direc:	T	Road name:	SPRINGHILL DRIVE
Road side:	S	Road dista:	50 FT
Tax map:	Not Reported	Block:	Not Reported
Parcel:	Not Reported	N grid83:	148666
E grid83:	408256	Lat dec de:	39.005905
Lon dec de:	-76.904685	Issue date:	19921222
Special fl:	N	C1 seq:	3577
C1 recd:	19931214	Completion:	19921223
Total dept:	17	Num unsucc:	0

Hydrofract:	Not Reported	Grouted:	Y
Grout type:	CM	Grout top:	0
Grout bott:	8	Casing typ:	PL
Casing dia:	4	Casing dep:	12
Casing hei:	-0	Screen typ:	PL
Top screen:	12	Bottom scr:	17
Screen t 1:	Not Reported	Top scre 1:	0
Bottom s 1:	0	Screen t 2:	Not Reported
Top scre 2:	0	Bottom s 2:	0
Screen dia:	4	Flowing we:	Not Reported
Telescopin:	Not Reported	Log type:	Not Reported
Hrs pumped:	1	Pumping ra:	1
Level befo:	1	Level duri:	1
Test pump:	O	Pump insta:	N
Install pu:	Not Reported	Capacity:	0
Pump hp:	0	Column len:	0
Closed:	Not Reported	Abandoned:	Not Reported
Abandon da:	0	Site id:	MD7000000349343

Map ID:	460		
Objectid:	349342	County let:	PG
Permit:	PG882957	Mgs id:	Not Reported
B1 seq:	7207	B1 recd:	19921216
City:	GREENBELT	State:	MD
Zip:	20770	Driller na:	MICHAEL P. WILLEY
Driller id:	MWD0455	Est gpm pr:	0
Use for wa:	Test, Observation, Monitoring	Approx dep:	15
Drill meth:	BORED	Replacemen:	N
Wapid:	Not Reported	Subdivisio:	Not Reported
Section:	Not Reported	Lot:	Not Reported
Nearest to:	GREENBELT	Town dista:	0
Town direc:	T	Road name:	SPRINGHILL DRIVE
Road side:	S	Road dista:	50 FT
Tax map:	Not Reported	Block:	Not Reported
Parcel:	Not Reported	N grid83:	148666
E grid83:	408256	Lat dec de:	39.005905
Lon dec de:	-76.904685	Issue date:	19921222
Special fl:	N	C1 seq:	3526
C1 recd:	19931214	Completion:	19921229
Total dept:	30	Num unsucc:	0
Hydrofract:	Not Reported	Grouted:	Y
Grout type:	CM	Grout top:	0
Grout bott:	21	Casing typ:	PL
Casing dia:	4	Casing dep:	25
Casing hei:	-0	Screen typ:	PL
Top screen:	25	Bottom scr:	30
Screen t 1:	Not Reported	Top scre 1:	0
Bottom s 1:	0	Screen t 2:	Not Reported
Top scre 2:	0	Bottom s 2:	0
Screen dia:	4	Flowing we:	Not Reported
Telescopin:	Not Reported	Log type:	Not Reported
Hrs pumped:	1	Pumping ra:	1
Level befo:	1	Level duri:	1
Test pump:	O	Pump insta:	N
Install pu:	Not Reported	Capacity:	0
Pump hp:	0	Column len:	0
Closed:	Not Reported	Abandoned:	Not Reported
Abandon da:	0	Site id:	MD7000000349342

Map ID: 460

GEOCHECK VERSION 2.1
STATE DATABASE WELL INFORMATION

Objectid:	349339	County let:	PG
Permit:	PG882953	Mgs id:	Not Reported
B1 seq:	7211	B1 recd:	19921216
City:	GREENBELT	State:	MD
Zip:	20770	Driller na:	MICHAEL P. WILLEY
Driller id:	MWD0455	Est gpm pr:	0
Use for wa:	Test, Observation, Monitoring	Approx dep:	15
Drill meth:	BORED	Replacemen:	N
Wapid:	Not Reported	Subdivisio:	Not Reported
Section:	Not Reported	Lot:	Not Reported
Nearest to:	GREENBELT	Town dista:	0
Town direc:	T	Road name:	9168 SPRINGHILL LANE
Road side:	W	Road dista:	25 FT
Tax map:	Not Reported	Block:	Not Reported
Parcel:	Not Reported	N grid83:	148666
E grid83:	408256	Lat dec de:	39.005905
Lon dec de:	-76.904685	Issue date:	19921222
Special fl:	N	C1 seq:	3567
C1 recd:	19931214	Completion:	19931223
Total dept:	14	Num unsucc:	0
Hydrofract:	Not Reported	Grouted:	Y
Grout type:	CM	Grout top:	0
Grout bott:	2	Casing typ:	PL
Casing dia:	4	Casing dep:	4
Casing hei:	-00	Screen typ:	PL
Top screen:	4	Bottom scr:	14
Screen t 1:	Not Reported	Top scre 1:	0
Bottom s 1:	0	Screen t 2:	Not Reported
Top scre 2:	0	Bottom s 2:	0
Screen dia:	4	Flowing we:	Not Reported
Telescopin:	Not Reported	Log type:	Not Reported
Hrs pumped:	1	Pumping ra:	1
Level befo:	1	Level duri:	1
Test pump:	O	Pump insta:	N
Install pu:	Not Reported	Capacity:	0
Pump hp:	0	Column len:	0
Closed:	Not Reported	Abandoned:	Not Reported
Abandon da:	0	Site id:	MD7000000349339

Map ID:	460		
Objectid:	349340	County let:	PG
Permit:	PG882955	Mgs id:	Not Reported
B1 seq:	7205	B1 recd:	19921216
City:	GREENBELT	State:	MD
Zip:	20770	Driller na:	MICHAEL P. WILLEY
Driller id:	MWD0455	Est gpm pr:	0
Use for wa:	Test, Observation, Monitoring	Approx dep:	50
Drill meth:	BORED	Replacemen:	N
Wapid:	Not Reported	Subdivisio:	Not Reported
Section:	Not Reported	Lot:	Not Reported
Nearest to:	GREENBELT	Town dista:	0
Town direc:	T	Road name:	SPRINGHILL DRIVE
Road side:	S	Road dista:	100 FT
Tax map:	Not Reported	Block:	Not Reported
Parcel:	Not Reported	N grid83:	148666
E grid83:	408256	Lat dec de:	39.005905
Lon dec de:	-76.904685	Issue date:	19921222
Special fl:	N	C1 seq:	3576
C1 recd:	19931214	Completion:	19921230
Total dept:	28	Num unsucc:	0

Hydrofract:	Not Reported	Grouted:	Y
Grout type:	CM	Grout top:	0
Grout bott:	14	Casing typ:	PL
Casing dia:	4	Casing dep:	18
Casing hei:	-0	Screen typ:	PL
Top screen:	18	Bottom scr:	28
Screen t 1:	Not Reported	Top scre 1:	0
Bottom s 1:	0	Screen t 2:	Not Reported
Top scre 2:	0	Bottom s 2:	0
Screen dia:	4	Flowing we:	Not Reported
Telescopin:	Not Reported	Log type:	Not Reported
Hrs pumped:	1	Pumping ra:	1
Level befo:	1	Level duri:	1
Test pump:	O	Pump insta:	N
Install pu:	Not Reported	Capacity:	0
Pump hp:	0	Column len:	0
Closed:	Not Reported	Abandoned:	Not Reported
Abandon da:	0	Site id:	MD7000000349340

Map ID:	460		
Objectid:	349341	County let:	PG
Permit:	PG882956	Mgs id:	Not Reported
B1 seq:	7206	B1 recd:	19921216
City:	GREENBELT	State:	MD
Zip:	20770	Driller na:	MICHAEL P. WILLEY
Driller id:	MWD0455	Est gpm pr:	0
Use for wa:	Test, Observation, Monitoring	Approx dep:	15
Drill meth:	BORED	Replacemen:	N
Wapid:	Not Reported	Subdivisio:	Not Reported
Section:	Not Reported	Lot:	Not Reported
Nearest to:	GREENBELT	Town dista:	0
Town direc:	T	Road name:	CHERRYWOOD TERR.
Road side:	W	Road dista:	25 FT
Tax map:	Not Reported	Block:	Not Reported
Parcel:	Not Reported	N grid83:	148666
E grid83:	408256	Lat dec de:	39.005905
Lon dec de:	-76.904685	Issue date:	19921222
Special fl:	N	C1 seq:	3575
C1 recd:	19931214	Completion:	19921229
Total dept:	20	Num unsucc:	0
Hydrofract:	Not Reported	Grouted:	Y
Grout type:	CM	Grout top:	0
Grout bott:	6	Casing typ:	PL
Casing dia:	4	Casing dep:	10
Casing hei:	-0	Screen typ:	PL
Top screen:	10	Bottom scr:	20
Screen t 1:	Not Reported	Top scre 1:	0
Bottom s 1:	0	Screen t 2:	Not Reported
Top scre 2:	0	Bottom s 2:	0
Screen dia:	4	Flowing we:	Not Reported
Telescopin:	Not Reported	Log type:	Not Reported
Hrs pumped:	1	Pumping ra:	1
Level befo:	1	Level duri:	1
Test pump:	O	Pump insta:	N
Install pu:	Not Reported	Capacity:	0
Pump hp:	0	Column len:	0
Closed:	Not Reported	Abandoned:	Not Reported
Abandon da:	0	Site id:	MD7000000349341

Map ID: 461

GEOCHECK VERSION 2.1
STATE DATABASE WELL INFORMATION

Objectid:	511204	County let:	PG
Permit:	PG950580	Mgs id:	Not Reported
B1 seq:	0808	B1 recd:	2006 3 6
City:	KENSINGTON	State:	MD
Zip:	20895	Driller na:	SCOTT LENGLET
Driller id:	MGD 075	Est gpm pr:	0
Use for wa:	Test, Observation, Monitoring	Approx dep:	25
Drill meth:	BORED	Replacemen:	N
Wapid:	Not Reported	Subdivisio:	Not Reported
Section:	Not Reported	Lot:	GW-5
Nearest to:	GREENBELT	Town dista:	1
Town direc:	NW	Road name:	6407 IVY LANE
Road side:	W	Road dista:	100 FT
Tax map:	26	Block:	C3
Parcel:	C-1 EQ	N grid83:	148666
E grid83:	408865	Lat dec de:	39.005899
Lon dec de:	-76.897647	Issue date:	2006 224
Special fl:	Not Reported	C1 seq:	1851
C1 recd:	2006 911	Completion:	2006 728
Total dept:	25	Num unsucc:	0
Hydrofract:	Not Reported	Grouted:	Not Reported
Grout type:	Not Reported	Grout top:	0
Grout bott:	0	Casing typ:	Not Reported
Casing dia:	0	Casing dep:	0
Casing hei:	Not Reported	Screen typ:	Not Reported
Top screen:	0	Bottom scr:	0
Screen t 1:	Not Reported	Top scre 1:	0
Bottom s 1:	0	Screen t 2:	Not Reported
Top scre 2:	0	Bottom s 2:	0
Screen dia:	0	Flowing we:	Not Reported
Telescopin:	Not Reported	Log type:	Not Reported
Hrs pumped:	0	Pumping ra:	0
Level befo:	0	Level duri:	0
Test pump:	Not Reported	Pump insta:	Not Reported
Install pu:	Not Reported	Capacity:	0
Pump hp:	0	Column len:	0
Closed:	Not Reported	Abandoned:	Y
Abandon da:	2006 728	Site id:	MD7000000511204

Map ID:	462		
Objectid:	543688	County let:	Not Reported
Permit:	MO100387	Mgs id:	Not Reported
B1 seq:	2231	B1 recd:	201112 2
City:	SILVER SPRING	State:	MD
Zip:	20910	Driller na:	MICHAEL BARLOW
Driller id:	MWD 355	Est gpm pr:	0
Use for wa:	Geo-thermal	Approx dep:	300
Drill meth:	AIR-PER	Replacemen:	N
Wapid:	Not Reported	Subdivisio:	WOODSIDE PARK
Section:	Not Reported	Lot:	29
Nearest to:	SILVER SPRING	Town dista:	1
Town direc:	N	Road name:	1217 WOODSIDE PKWY
Road side:	N	Road dista:	75 FT
Tax map:	JP21	Block:	J2
Parcel:	Not Reported	N grid83:	0
E grid83:	0	Lat dec de:	39.00508
Lon dec de:	-77.02996	Issue date:	201112 9
Special fl:	Y	C1 seq:	13715
C1 recd:	2012 5 2	Completion:	2012 215
Total dept:	300	Num unsucc:	0

Hydrofract:	N	Grouted:	Y
Grout type:	BC	Grout top:	2
Grout bott:	300	Casing typ:	Not Reported
Casing dia:	0	Casing dep:	0
Casing hei:	Not Reported	Screen typ:	Not Reported
Top screen:	0	Bottom scr:	0
Screen t 1:	Not Reported	Top scre 1:	0
Bottom s 1:	0	Screen t 2:	Not Reported
Top scre 2:	0	Bottom s 2:	0
Screen dia:	0	Flowing we:	Not Reported
Telescopin:	Not Reported	Log type:	Not Reported
Hrs pumped:	0	Pumping ra:	0
Level befo:	0	Level duri:	0
Test pump:	Not Reported	Pump insta:	Not Reported
Install pu:	Not Reported	Capacity:	0
Pump hp:	0	Column len:	0
Closed:	Not Reported	Abandoned:	Not Reported
Abandon da:	0	Site id:	MD7000000543688

Map ID:	463		
Objectid:	544641	County let:	Not Reported
Permit:	MO100467	Mgs id:	Not Reported
B1 seq:	2376	B1 recd:	2012 3 7
City:	SPRINGFIELD	State:	VA
Zip:	22150	Driller na:	GEORGE F EASTERDAY
Driller id:	MWD 40	Est gpm pr:	0
Use for wa:	Geo-thermal	Approx dep:	550
Drill meth:	AIR-ROT	Replacemen:	N
Wapid:	Not Reported	Subdivisio:	WOODSIDE PARK
Section:	Not Reported	Lot:	11
Nearest to:	SILVER SPRING	Town dista:	Not Reported
Town direc:	T	Road name:	1019 WOODSIDE PKWY
Road side:	N	Road dista:	60 FT
Tax map:	JP21	Block:	L
Parcel:	Not Reported	N grid83:	0
E grid83:	0	Lat dec de:	39.003757
Lon dec de:	-77.02557	Issue date:	2012 314
Special fl:	Y	C1 seq:	1300
C1 recd:	2012 8 1	Completion:	2012 328
Total dept:	550	Num unsucc:	0
Hydrofract:	N	Grouted:	Y
Grout type:	BC	Grout top:	0
Grout bott:	550	Casing typ:	ST
Casing dia:	6	Casing dep:	40
Casing hei:	Not Reported	Screen typ:	HO
Top screen:	38	Bottom scr:	550
Screen t 1:	Not Reported	Top scre 1:	0
Bottom s 1:	0	Screen t 2:	Not Reported
Top scre 2:	0	Bottom s 2:	0
Screen dia:	0	Flowing we:	Not Reported
Telescopin:	Not Reported	Log type:	Not Reported
Hrs pumped:	0	Pumping ra:	0
Level befo:	0	Level duri:	0
Test pump:	Not Reported	Pump insta:	N
Install pu:	Not Reported	Capacity:	0
Pump hp:	0	Column len:	0
Closed:	Not Reported	Abandoned:	Not Reported
Abandon da:	0	Site id:	MD7000000544641

Map ID: 464

GEOCHECK VERSION 2.1
STATE DATABASE WELL INFORMATION

Objectid:	343967	County let:	MO
Permit:	MO930728	Mgs id:	Not Reported
B1 seq:	3712	B1 recd:	19951120
City:	WASHINGTON	State:	DC
Zip:	20016	Driller na:	GEORGE F. EASTERDAY
Driller id:	MWD0040	Est gpm pr:	10
Use for wa:	Farm (livestock watering and Agricultural Irrigation)		
Approx dep:	200	Drill meth:	AIR-ROT
Replacemen:	N	Wapid:	MO1995G028
Subdivisio:	Not Reported	Section:	Not Reported
Lot:	Not Reported	Nearest to:	CABIN JOHN
Town dista:	2	Town direc:	NW
Road name:	9010 CONGRESSIONAL	Road side:	W
Road dista:	100 FT	Tax map:	Not Reported
Block:	Not Reported	Parcel:	Not Reported
N grid83:	148361	E grid83:	398807
Lat dec de:	39.003197	Lon dec de:	-77.013774
Issue date:	19951121	Special fl:	Y
C1 seq:	5275	C1 recd:	1996 412
Completion:	1996 313	Total dept:	400
Num unsucc:	0	Hydrofract:	Not Reported
Grouted:	Y	Grout type:	CM
Grout top:	0	Grout bott:	50
Casing typ:	ST	Casing dia:	6
Casing dep:	51	Casing hei:	+2
Screen typ:	HO	Top screen:	49
Bottom scr:	400	Screen t 1:	Not Reported
Top scre 1:	0	Bottom s 1:	0
Screen t 2:	Not Reported	Top scre 2:	0
Bottom s 2:	0	Screen dia:	0
Flowing we:	Not Reported	Telescopin:	Not Reported
Log type:	Not Reported	Hrs pumped:	3
Pumping ra:	20	Level befo:	50
Level duri:	400	Test pump:	A
Pump insta:	N	Install pu:	Not Reported
Capacity:	0	Pump hp:	0
Column len:	0	Closed:	Not Reported
Abandoned:	Not Reported	Abandon da:	0
Site id:	MD7000000343967		

Map ID:	465		
Objectid:	506543	County let:	Not Reported
Permit:	MO943894	Mgs id:	Not Reported
B1 seq:	7954	B1 recd:	200512 9
City:	VIENNA	State:	VA
Zip:	22182	Driller na:	SAMUEL A CONNELLY
Driller id:	MGD 108	Est gpm pr:	0
Use for wa:	Test, Observation, Monitoring	Approx dep:	35
Drill meth:	BORED	Replacemen:	N
Wapid:	Not Reported	Subdivisio:	Not Reported
Section:	Not Reported	Lot:	Not Reported
Nearest to:	SILVER SPRING	Town dista:	Not Reported
Town direc:	T	Road name:	RIPLEY STREET
Road side:	N	Road dista:	100 FT
Tax map:	Not Reported	Block:	Not Reported
Parcel:	Not Reported	N grid83:	148361
E grid83:	400941	Lat dec de:	39.003197
Lon dec de:	-76.989142	Issue date:	200512 7
Special fl:	Y	C1 seq:	9999
C1 recd:	0	Completion:	0

Total dept:	0	Num unsucc:	0
Hydrofract:	Not Reported	Grouted:	Not Reported
Grout type:	Not Reported	Grout top:	0
Grout bott:	0	Casing typ:	Not Reported
Casing dia:	0	Casing dep:	0
Casing hei:	Not Reported	Screen typ:	Not Reported
Top screen:	0	Bottom scr:	0
Screen t 1:	Not Reported	Top scre 1:	0
Bottom s 1:	0	Screen t 2:	Not Reported
Top scre 2:	0	Bottom s 2:	0
Screen dia:	0	Flowing we:	Not Reported
Telescopin:	Not Reported	Log type:	Not Reported
Hrs pumped:	0	Pumping ra:	0
Level befo:	0	Level duri:	0
Test pump:	Not Reported	Pump insta:	Not Reported
Install pu:	Not Reported	Capacity:	0
Pump hp:	0	Column len:	0
Closed:	C	Abandoned:	Not Reported
Abandon da:	0	Site id:	MD7000000506543

Map ID:	466		
Objectid:	479527	County let:	MO
Permit:	MO943239	Mgs id:	Not Reported
B1 seq:	2691	B1 recd:	20031023
City:	KENSINGTON	State:	MD
Zip:	20895	Driller na:	THOMAS CHEW
Driller id:	MGD 062	Est gpm pr:	0
Use for wa:	Test, Observation, Monitoring	Approx dep:	20
Drill meth:	BORED	Replacemen:	N
Wapid:	Not Reported	Subdivisio:	Not Reported
Section:	Not Reported	Lot:	Not Reported
Nearest to:	SILVER SPRING	Town dista:	0
Town direc:	T	Road name:	GEORGIA AVENUE
Road side:	W	Road dista:	450 FT
Tax map:	Not Reported	Block:	Not Reported
Parcel:	Not Reported	N grid83:	148361
E grid83:	397588	Lat dec de:	39.003194
Lon dec de:	-77.027849	Issue date:	20031021
Special fl:	Not Reported	C1 seq:	0631
C1 recd:	2004 323	Completion:	2004 3 5
Total dept:	20	Num unsucc:	0
Hydrofract:	Not Reported	Grouted:	Y
Grout type:	CM	Grout top:	0
Grout bott:	2	Casing typ:	PL
Casing dia:	2	Casing dep:	5
Casing hei:	-0	Screen typ:	PL
Top screen:	5	Bottom scr:	20
Screen t 1:	Not Reported	Top scre 1:	0
Bottom s 1:	0	Screen t 2:	Not Reported
Top scre 2:	0	Bottom s 2:	0
Screen dia:	2	Flowing we:	Not Reported
Telescopin:	Not Reported	Log type:	Not Reported
Hrs pumped:	1	Pumping ra:	1
Level befo:	1	Level duri:	1
Test pump:	O	Pump insta:	N
Install pu:	Not Reported	Capacity:	0
Pump hp:	0	Column len:	0
Closed:	Not Reported	Abandoned:	Not Reported
Abandon da:	0	Site id:	MD7000000479527

Map ID: 466

GEOCHECK VERSION 2.1
STATE DATABASE WELL INFORMATION

Objectid:	479528	County let:	MO
Permit:	MO943240	Mgs id:	Not Reported
B1 seq:	2692	B1 recd:	20031023
City:	SILVER SPRING	State:	MD
Zip:	20910	Driller na:	THOMAS CHEW
Driller id:	MGD 062	Est gpm pr:	0
Use for wa:	Test, Observation, Monitoring	Approx dep:	20
Drill meth:	BORED	Replacemen:	N
Wapid:	Not Reported	Subdivisio:	Not Reported
Section:	Not Reported	Lot:	Not Reported
Nearest to:	SILVER SPRING	Town dista:	0
Town direc:	T	Road name:	GEORGIA AVENUE
Road side:	W	Road dista:	450 FT
Tax map:	Not Reported	Block:	Not Reported
Parcel:	Not Reported	N grid83:	148361
E grid83:	397588	Lat dec de:	39.003194
Lon dec de:	-77.027849	Issue date:	20031021
Special fl:	Not Reported	C1 seq:	0632
C1 recd:	2004 323	Completion:	2004 3 5
Total dept:	20	Num unsucc:	0
Hydrofract:	Not Reported	Grouted:	Y
Grout type:	CM	Grout top:	0
Grout bott:	2	Casing typ:	PL
Casing dia:	2	Casing dep:	5
Casing hei:	-0	Screen typ:	PL
Top screen:	5	Bottom scr:	20
Screen t 1:	Not Reported	Top scre 1:	0
Bottom s 1:	0	Screen t 2:	Not Reported
Top scre 2:	0	Bottom s 2:	0
Screen dia:	2	Flowing we:	Not Reported
Telescopin:	Not Reported	Log type:	Not Reported
Hrs pumped:	1	Pumping ra:	1
Level befo:	1	Level duri:	1
Test pump:	O	Pump insta:	N
Install pu:	Not Reported	Capacity:	0
Pump hp:	0	Column len:	0
Closed:	Not Reported	Abandoned:	Not Reported
Abandon da:	0	Site id:	MD7000000479528

Map ID:	467		
Objectid:	525270	County let:	PG
Permit:	PG951714	Mgs id:	Not Reported
B1 seq:	2274	B1 recd:	2008 213
City:	COLLEGE PARK	State:	MD
Zip:	20740	Driller na:	DAVID B HARTMAN
Driller id:	MWD 517	Est gpm pr:	0
Use for wa:	Test, Observation, Monitoring	Approx dep:	110
Drill meth:	ROTARY	Replacemen:	N
Wapid:	Not Reported	Subdivisio:	NATIONAL ARCHIVES
Section:	Not Reported	Lot:	TW-2
Nearest to:	COLLEGE PARK	Town dista:	Not Reported
Town direc:	T	Road name:	3301 METZEROTT RD
Road side:	W	Road dista:	890 FT
Tax map:	24	Block:	F4
Parcel:	30	N grid83:	148361
E grid83:	403684	Lat dec de:	39.00319
Lon dec de:	-76.957472	Issue date:	2008 227
Special fl:	Not Reported	C1 seq:	5203
C1 recd:	2008 421	Completion:	2008 410
Total dept:	94	Num unsucc:	0

Hydrofract:	N	Grouted:	Y
Grout type:	BC	Grout top:	0
Grout bott:	45	Casing typ:	PL
Casing dia:	4	Casing dep:	64
Casing hei:	+2	Screen typ:	ST
Top screen:	64	Bottom scr:	94
Screen t 1:	Not Reported	Top scre 1:	0
Bottom s 1:	0	Screen t 2:	Not Reported
Top scre 2:	0	Bottom s 2:	0
Screen dia:	4	Flowing we:	Not Reported
Telescopin:	Not Reported	Log type:	Not Reported
Hrs pumped:	6	Pumping ra:	21
Level befo:	35	Level duri:	61
Test pump:	S	Pump insta:	N
Install pu:	S	Capacity:	0
Pump hp:	0	Column len:	0
Closed:	Not Reported	Abandoned:	Not Reported
Abandon da:	0	Site id:	MD7000000525270

Map ID:	467		
Objectid:	518417	County let:	PG
Permit:	PG951173	Mgs id:	Not Reported
B1 seq:	2245	B1 recd:	2007 416
City:	COLLEGE PARK	State:	MD
Zip:	20740	Driller na:	DAVID B HARTMAN
Driller id:	MWD 517	Est gpm pr:	0
Use for wa:	Test, Observation, Monitoring	Approx dep:	100
Drill meth:	ROTARY	Replacemen:	N
Wapid:	Not Reported	Subdivisio:	NATIONAL ARCHIVES
Section:	Not Reported	Lot:	Not Reported
Nearest to:	COLLEGE PARK	Town dista:	Not Reported
Town direc:	T	Road name:	3301 METZEROTT RD
Road side:	W	Road dista:	780 FT
Tax map:	24	Block:	14
Parcel:	30	N grid83:	148361
E grid83:	403684	Lat dec de:	39.00319
Lon dec de:	-76.957472	Issue date:	2007 413
Special fl:	Y	C1 seq:	4346
C1 recd:	2007 531	Completion:	2007 316
Total dept:	96	Num unsucc:	0
Hydrofract:	N	Grouted:	Y
Grout type:	BC	Grout top:	0
Grout bott:	46	Casing typ:	PL
Casing dia:	4	Casing dep:	65
Casing hei:	+2	Screen typ:	ST
Top screen:	65	Bottom scr:	95
Screen t 1:	Not Reported	Top scre 1:	0
Bottom s 1:	0	Screen t 2:	Not Reported
Top scre 2:	0	Bottom s 2:	0
Screen dia:	4	Flowing we:	Not Reported
Telescopin:	Not Reported	Log type:	Not Reported
Hrs pumped:	24	Pumping ra:	65
Level befo:	29	Level duri:	52
Test pump:	S	Pump insta:	N
Install pu:	Not Reported	Capacity:	0
Pump hp:	0	Column len:	0
Closed:	Not Reported	Abandoned:	Not Reported
Abandon da:	0	Site id:	MD7000000518417

Map ID: 468

GEOCHECK VERSION 2.1
STATE DATABASE WELL INFORMATION

Objectid:	531576	County let:	Not Reported
Permit:	MO951672	Mgs id:	Not Reported
B1 seq:	2793	B1 recd:	2009 3 6
City:	BIRMINGHAM	State:	AL
Zip:	35213	Driller na:	SAMUEL A CONNELLY
Driller id:	MWD 572	Est gpm pr:	0
Use for wa:	Test, Observation, Monitoring	Approx dep:	40
Drill meth:	BORED	Replacemen:	N
Wapid:	Not Reported	Subdivisio:	23
Section:	Not Reported	Lot:	8
Nearest to:	BETHESDA	Town dista:	Not Reported
Town direc:	T	Road name:	WISCONSIN
Road side:	W	Road dista:	40 FT
Tax map:	Not Reported	Block:	Not Reported
Parcel:	Not Reported	N grid83:	148361
E grid83:	396064	Lat dec de:	39.003189
Lon dec de:	-77.045444	Issue date:	2009 225
Special fl:	Not Reported	C1 seq:	7640
C1 recd:	2009 325	Completion:	2009 310
Total dept:	70	Num unsucc:	0
Hydrofract:	N	Grouted:	Y
Grout type:	BC	Grout top:	0
Grout bott:	52	Casing typ:	PL
Casing dia:	4	Casing dep:	55
Casing hei:	Not Reported	Screen typ:	PL
Top screen:	55	Bottom scr:	70
Screen t 1:	Not Reported	Top scre 1:	0
Bottom s 1:	0	Screen t 2:	Not Reported
Top scre 2:	0	Bottom s 2:	0
Screen dia:	4	Flowing we:	Not Reported
Telescopin:	Not Reported	Log type:	Not Reported
Hrs pumped:	1	Pumping ra:	1
Level befo:	1	Level duri:	1
Test pump:	Not Reported	Pump insta:	N
Install pu:	Not Reported	Capacity:	0
Pump hp:	0	Column len:	0
Closed:	Not Reported	Abandoned:	Y
Abandon da:	20111013	Site id:	MD7000000531576

Map ID:	469		
Objectid:	370459	County let:	PG
Permit:	PG920764	Mgs id:	Not Reported
B1 seq:	4375	B1 recd:	1995 426
City:	RIVERDALE	State:	MD
Zip:	20737	Driller na:	TIMOTHY JACKSON
Driller id:	MGD 008	Est gpm pr:	0
Use for wa:	Test, Observation, Monitoring	Approx dep:	15
Drill meth:	BORED	Replacemen:	N
Wapid:	Not Reported	Subdivisio:	ACREDALE
Section:	Not Reported	Lot:	Not Reported
Nearest to:	COLLEGE PARK	Town dista:	Not Reported
Town direc:	SW	Road name:	UNIVERSITY BLVD
Road side:	N	Road dista:	400 FT
Tax map:	Not Reported	Block:	Not Reported
Parcel:	Not Reported	N grid83:	148361
E grid83:	405513	Lat dec de:	39.003181
Lon dec de:	-76.936358	Issue date:	1995 428
Special fl:	Not Reported	C1 seq:	4727
C1 recd:	1995 515	Completion:	1995 428
Total dept:	15	Num unsucc:	0

Hydrofract:	Not Reported	Grouted:	Y
Grout type:	CM	Grout top:	0
Grout bott:	2	Casing typ:	PL
Casing dia:	2	Casing dep:	5
Casing hei:	Not Reported	Screen typ:	PL
Top screen:	15	Bottom scr:	0
Screen t 1:	Not Reported	Top scre 1:	0
Bottom s 1:	0	Screen t 2:	Not Reported
Top scre 2:	0	Bottom s 2:	0
Screen dia:	2	Flowing we:	Not Reported
Telescopin:	Not Reported	Log type:	Not Reported
Hrs pumped:	1	Pumping ra:	1
Level befo:	1	Level duri:	1
Test pump:	O	Pump insta:	N
Install pu:	Not Reported	Capacity:	0
Pump hp:	0	Column len:	0
Closed:	Not Reported	Abandoned:	Not Reported
Abandon da:	0	Site id:	MD7000000370459

Map ID:	469		
Objectid:	370474	County let:	PG
Permit:	PG920763	Mgs id:	Not Reported
B1 seq:	4374	B1 recd:	1995 426
City:	RIVERDALE	State:	MD
Zip:	20737	Driller na:	TIMOTHY JACKSON
Driller id:	MGD 008	Est gpm pr:	0
Use for wa:	Test, Observation, Monitoring	Approx dep:	15
Drill meth:	BORED	Replacemen:	N
Wapid:	Not Reported	Subdivisio:	ACREDALE
Section:	Not Reported	Lot:	Not Reported
Nearest to:	COLLEGE PARK	Town dista:	Not Reported
Town direc:	SW	Road name:	UNIVERSITY BLVD
Road side:	N	Road dista:	400 FT
Tax map:	Not Reported	Block:	Not Reported
Parcel:	Not Reported	N grid83:	148361
E grid83:	405513	Lat dec de:	39.003181
Lon dec de:	-76.936358	Issue date:	1995 428
Special fl:	Not Reported	C1 seq:	4726
C1 recd:	1995 515	Completion:	1995 428
Total dept:	15	Num unsucc:	0
Hydrofract:	Not Reported	Grouted:	Y
Grout type:	CM	Grout top:	0
Grout bott:	2	Casing typ:	PL
Casing dia:	2	Casing dep:	5
Casing hei:	Not Reported	Screen typ:	PL
Top screen:	15	Bottom scr:	0
Screen t 1:	Not Reported	Top scre 1:	0
Bottom s 1:	0	Screen t 2:	Not Reported
Top scre 2:	0	Bottom s 2:	0
Screen dia:	2	Flowing we:	Not Reported
Telescopin:	Not Reported	Log type:	Not Reported
Hrs pumped:	0	Pumping ra:	0
Level befo:	0	Level duri:	0
Test pump:	Not Reported	Pump insta:	Not Reported
Install pu:	Not Reported	Capacity:	0
Pump hp:	0	Column len:	0
Closed:	Not Reported	Abandoned:	Not Reported
Abandon da:	0	Site id:	MD7000000370474

Map ID: 470

GEOCHECK VERSION 2.1
STATE DATABASE WELL INFORMATION

Objectid:	348616	County let:	PG
Permit:	PG882326	Mgs id:	Not Reported
B1 seq:	4882	B1 recd:	1992 5 1
City:	COLLEGE PARK	State:	MD
Zip:	20740	Driller na:	KENNETH R MANOS
Driller id:	MWD0020	Est gpm pr:	0
Use for wa:	Test, Observation, Monitoring	Approx dep:	25
Drill meth:	BORED	Replacemen:	N
Wapid:	Not Reported	Subdivisio:	BRANCHVILLE
Section:	Not Reported	Lot:	Not Reported
Nearest to:	COLLEGE PARK	Town dista:	0
Town direc:	SE	Road name:	51ST AV
Road side:	S	Road dista:	180 FT
Tax map:	Not Reported	Block:	Not Reported
Parcel:	Not Reported	N grid83:	148361
E grid83:	407037	Lat dec de:	39.00317
Lon dec de:	-76.918764	Issue date:	1992 5 6
Special fl:	N	C1 seq:	6656
C1 recd:	1992 519	Completion:	1992 5 5
Total dept:	19	Num unsucc:	0
Hydrofract:	Not Reported	Grouted:	Y
Grout type:	CM	Grout top:	0
Grout bott:	2	Casing typ:	PL
Casing dia:	4	Casing dep:	4
Casing hei:	-0	Screen typ:	PL
Top screen:	4	Bottom scr:	19
Screen t 1:	Not Reported	Top scre 1:	0
Bottom s 1:	0	Screen t 2:	Not Reported
Top scre 2:	0	Bottom s 2:	0
Screen dia:	4	Flowing we:	Not Reported
Telescopin:	Not Reported	Log type:	Not Reported
Hrs pumped:	0	Pumping ra:	0
Level befo:	0	Level duri:	0
Test pump:	Not Reported	Pump insta:	N
Install pu:	Not Reported	Capacity:	0
Pump hp:	0	Column len:	0
Closed:	Not Reported	Abandoned:	Not Reported
Abandon da:	0	Site id:	MD7000000348616

Map ID:	470		
Objectid:	258015	County let:	PG
Permit:	PG880742	Mgs id:	Not Reported
B1 seq:	8121	B1 recd:	19891023
City:	COLLEGE PARK	State:	MD
Zip:	20740	Driller na:	BRUCE H. SCHLAICH
Driller id:	MWD0333	Est gpm pr:	0
Use for wa:	Test, Observation, Monitoring	Approx dep:	20
Drill meth:	BORED	Replacemen:	N
Wapid:	Not Reported	Subdivisio:	Not Reported
Section:	Not Reported	Lot:	Not Reported
Nearest to:	BRANCHVILLE	Town dista:	0
Town direc:	N	Road name:	RAILROAD
Road side:	N	Road dista:	665 FT
Tax map:	Not Reported	Block:	Not Reported
Parcel:	Not Reported	N grid83:	148361
E grid83:	407037	Lat dec de:	39.00317
Lon dec de:	-76.918764	Issue date:	19891011
Special fl:	N	C1 seq:	2632
C1 recd:	19891017	Completion:	198910 9
Total dept:	20	Num unsucc:	0

Hydrofract:	Not Reported	Grouted:	Y
Grout type:	CM	Grout top:	0
Grout bott:	1	Casing typ:	PL
Casing dia:	2	Casing dep:	5
Casing hei:	_	Screen typ:	PL
Top screen:	5	Bottom scr:	20
Screen t 1:	Not Reported	Top scre 1:	0
Bottom s 1:	0	Screen t 2:	Not Reported
Top scre 2:	0	Bottom s 2:	0
Screen dia:	2	Flowing we:	Not Reported
Telescopin:	Not Reported	Log type:	Not Reported
Hrs pumped:	1	Pumping ra:	1
Level befo:	1	Level duri:	1
Test pump:	O	Pump insta:	N
Install pu:	O	Capacity:	0
Pump hp:	0	Column len:	0
Closed:	Not Reported	Abandoned:	Not Reported
Abandon da:	0	Site id:	MD7000000258015

Map ID:	470		
Objectid:	256859	County let:	PG
Permit:	PG811508	Mgs id:	Not Reported
B1 seq:	Not Reported	B1 recd:	1987 324
City:	COLLEGE PARK	State:	MD
Zip:	20740	Driller na:	D'AMIANO, ANTHONY R.
Driller id:	MWD0346	Est gpm pr:	0
Use for wa:	Test, Observation, Monitoring	Approx dep:	20
Drill meth:	AIR-ROT	Replacemen:	N
Wapid:	Not Reported	Subdivisio:	Not Reported
Section:	Not Reported	Lot:	Not Reported
Nearest to:	COLLEGE PARK	Town dista:	0 MI
Town direc:	Not Reported	Road name:	BRANCHVILLE RD
Road side:	N	Road dista:	150 FT
Tax map:	Not Reported	Block:	Not Reported
Parcel:	Not Reported	N grid83:	148361
E grid83:	407037	Lat dec de:	39.00317
Lon dec de:	-76.918764	Issue date:	1987 423
Special fl:	Not Reported	C1 seq:	Not Reported
C1 recd:	1987 5 1	Completion:	1987 324
Total dept:	19	Num unsucc:	0
Hydrofract:	Not Reported	Grouted:	Y
Grout type:	BC	Grout top:	0
Grout bott:	4	Casing typ:	PL
Casing dia:	4	Casing dep:	4
Casing hei:	+01	Screen typ:	PL
Top screen:	4	Bottom scr:	19
Screen t 1:	Not Reported	Top scre 1:	0
Bottom s 1:	0	Screen t 2:	Not Reported
Top scre 2:	0	Bottom s 2:	0
Screen dia:	4	Flowing we:	Not Reported
Telescopin:	Not Reported	Log type:	Not Reported
Hrs pumped:	1	Pumping ra:	1
Level befo:	1	Level duri:	1
Test pump:	O	Pump insta:	Not Reported
Install pu:	Not Reported	Capacity:	0
Pump hp:	0	Column len:	0
Closed:	Not Reported	Abandoned:	Not Reported
Abandon da:	0	Site id:	MD7000000256859

Map ID: 471

GEOCHECK VERSION 2.1
STATE DATABASE WELL INFORMATION

Objectid:	371644	County let:	PG
Permit:	PG921283	Mgs id:	Not Reported
B1 seq:	2000	B1 recd:	1996 520
City:	COLLEGE PARK	State:	MD
Zip:	20740	Driller na:	RICHARD KIMES
Driller id:	MGD 063	Est gpm pr:	0
Use for wa:	Test, Observation, Monitoring	Approx dep:	25
Drill meth:	BORED	Replacemen:	N
Wapid:	Not Reported	Subdivisio:	Not Reported
Section:	Not Reported	Lot:	Not Reported
Nearest to:	COLLEGE PARK	Town dista:	Not Reported
Town direc:	T	Road name:	BRANCHVILLE ROAD
Road side:	N	Road dista:	1000FT
Tax map:	Not Reported	Block:	Not Reported
Parcel:	Not Reported	N grid83:	148361
E grid83:	407341	Lat dec de:	39.003167
Lon dec de:	-76.915245	Issue date:	1996 522
Special fl:	Not Reported	C1 seq:	9102
C1 recd:	1996 726	Completion:	1996 523
Total dept:	15	Num unsucc:	0
Hydrofract:	Not Reported	Grouted:	Y
Grout type:	CM	Grout top:	0
Grout bott:	2	Casing typ:	PL
Casing dia:	4	Casing dep:	5
Casing hei:	+03	Screen typ:	PL
Top screen:	5	Bottom scr:	15
Screen t 1:	Not Reported	Top scre 1:	0
Bottom s 1:	0	Screen t 2:	Not Reported
Top scre 2:	0	Bottom s 2:	0
Screen dia:	4	Flowing we:	Not Reported
Telescopin:	Not Reported	Log type:	Not Reported
Hrs pumped:	0	Pumping ra:	0
Level befo:	0	Level duri:	0
Test pump:	O	Pump insta:	N
Install pu:	Not Reported	Capacity:	0
Pump hp:	0	Column len:	0
Closed:	Not Reported	Abandoned:	Y
Abandon da:	19961230	Site id:	MD7000000371644

Map ID:	471		
Objectid:	371643	County let:	PG
Permit:	PG921282	Mgs id:	Not Reported
B1 seq:	1999	B1 recd:	1996 520
City:	COLLEGE PARK	State:	MD
Zip:	20740	Driller na:	RICHARD KIMES
Driller id:	MGD 063	Est gpm pr:	0
Use for wa:	Test, Observation, Monitoring	Approx dep:	25
Drill meth:	BORED	Replacemen:	N
Wapid:	Not Reported	Subdivisio:	Not Reported
Section:	Not Reported	Lot:	Not Reported
Nearest to:	COLLEGE PARK	Town dista:	Not Reported
Town direc:	T	Road name:	BRANCHVILLE ROAD
Road side:	N	Road dista:	3000FT
Tax map:	Not Reported	Block:	Not Reported
Parcel:	Not Reported	N grid83:	148361
E grid83:	407341	Lat dec de:	39.003167
Lon dec de:	-76.915245	Issue date:	1996 522
Special fl:	Not Reported	C1 seq:	9100
C1 recd:	1996 726	Completion:	1996 523
Total dept:	18	Num unsucc:	0

Hydrofract:	Not Reported	Grouted:	Y
Grout type:	CM	Grout top:	0
Grout bott:	6	Casing typ:	PL
Casing dia:	4	Casing dep:	8
Casing hei:	+03	Screen typ:	PL
Top screen:	8	Bottom scr:	18
Screen t 1:	Not Reported	Top scre 1:	0
Bottom s 1:	0	Screen t 2:	Not Reported
Top scre 2:	0	Bottom s 2:	0
Screen dia:	4	Flowing we:	Not Reported
Telescopin:	Not Reported	Log type:	Not Reported
Hrs pumped:	0	Pumping ra:	0
Level befo:	0	Level duri:	0
Test pump:	O	Pump insta:	N
Install pu:	Not Reported	Capacity:	0
Pump hp:	0	Column len:	0
Closed:	Not Reported	Abandoned:	Y
Abandon da:	19961230	Site id:	MD7000000371643

Map ID:	472		
Objectid:	519076	County let:	Not Reported
Permit:	PG951443	Mgs id:	Not Reported
B1 seq:	9968	B1 recd:	2007 726
City:	HOUSTON	State:	TX
Zip:	77210	Driller na:	STEPHEN SAUL
Driller id:	MWD 421	Est gpm pr:	0
Use for wa:	Test, Observation, Monitoring	Approx dep:	40
Drill meth:	BORED	Replacemen:	N
Wapid:	Not Reported	Subdivisio:	Not Reported
Section:	Not Reported	Lot:	Not Reported
Nearest to:	GREENBELT	Town dista:	Not Reported
Town direc:	T	Road name:	5707 CHERRYWOOD LANE
Road side:	E	Road dista:	15 FT
Tax map:	26	Block:	Not Reported
Parcel:	A7388	N grid83:	148361
E grid83:	407646	Lat dec de:	39.003165
Lon dec de:	-76.911726	Issue date:	2007 723
Special fl:	Not Reported	C1 seq:	0645
C1 recd:	2007 821	Completion:	2007 8 7
Total dept:	25	Num unsucc:	0
Hydrofract:	N	Grouted:	Y
Grout type:	BC	Grout top:	0
Grout bott:	7	Casing typ:	PL
Casing dia:	2	Casing dep:	10
Casing hei:	Not Reported	Screen typ:	PL
Top screen:	10	Bottom scr:	25
Screen t 1:	Not Reported	Top scre 1:	0
Bottom s 1:	0	Screen t 2:	Not Reported
Top scre 2:	0	Bottom s 2:	0
Screen dia:	2	Flowing we:	Not Reported
Telescopin:	Not Reported	Log type:	Not Reported
Hrs pumped:	0	Pumping ra:	0
Level befo:	0	Level duri:	0
Test pump:	Not Reported	Pump insta:	N
Install pu:	Not Reported	Capacity:	0
Pump hp:	0	Column len:	0
Closed:	Not Reported	Abandoned:	Y
Abandon da:	20091223	Site id:	MD7000000519076

Map ID: 472

GEOCHECK VERSION 2.1
STATE DATABASE WELL INFORMATION

Objectid:	519077	County let:	Not Reported
Permit:	PG951444	Mgs id:	Not Reported
B1 seq:	9969	B1 recd:	2007 726
City:	HOUSTON	State:	TX
Zip:	77210	Driller na:	STEPHEN SAUL
Driller id:	MWD 421	Est gpm pr:	0
Use for wa:	Test, Observation, Monitoring	Approx dep:	40
Drill meth:	BORED	Replacemen:	N
Wapid:	Not Reported	Subdivisio:	Not Reported
Section:	Not Reported	Lot:	Not Reported
Nearest to:	GREENBELT	Town dista:	Not Reported
Town direc:	T	Road name:	5707 CHERRYWOOD LANE
Road side:	E	Road dista:	60 FT
Tax map:	26	Block:	Not Reported
Parcel:	A7388	N grid83:	148361
E grid83:	407646	Lat dec de:	39.003165
Lon dec de:	-76.911726	Issue date:	2007 723
Special fl:	Not Reported	C1 seq:	0646
C1 recd:	2007 821	Completion:	2007 8 7
Total dept:	30	Num unsucc:	0
Hydrofract:	N	Grouted:	Y
Grout type:	BC	Grout top:	0
Grout bott:	7	Casing typ:	PL
Casing dia:	2	Casing dep:	10
Casing hei:	Not Reported	Screen typ:	PL
Top screen:	10	Bottom scr:	30
Screen t 1:	Not Reported	Top scre 1:	0
Bottom s 1:	0	Screen t 2:	Not Reported
Top scre 2:	0	Bottom s 2:	0
Screen dia:	2	Flowing we:	Not Reported
Telescopin:	Not Reported	Log type:	Not Reported
Hrs pumped:	0	Pumping ra:	0
Level befo:	0	Level duri:	0
Test pump:	Not Reported	Pump insta:	N
Install pu:	Not Reported	Capacity:	0
Pump hp:	0	Column len:	0
Closed:	Not Reported	Abandoned:	Y
Abandon da:	20091223	Site id:	MD7000000519077

Map ID:	472		
Objectid:	518699	County let:	Not Reported
Permit:	PG951445	Mgs id:	Not Reported
B1 seq:	9970	B1 recd:	2007 726
City:	HOUSTON	State:	TX
Zip:	77210	Driller na:	STEPHEN SAUL
Driller id:	MWD 421	Est gpm pr:	0
Use for wa:	Test, Observation, Monitoring	Approx dep:	40
Drill meth:	BORED	Replacemen:	N
Wapid:	Not Reported	Subdivisio:	Not Reported
Section:	Not Reported	Lot:	Not Reported
Nearest to:	GREENBELT	Town dista:	Not Reported
Town direc:	T	Road name:	5707 CHERRYWOOD LANE
Road side:	E	Road dista:	120 FT
Tax map:	26	Block:	Not Reported
Parcel:	A7388	N grid83:	148361
E grid83:	407646	Lat dec de:	39.003165
Lon dec de:	-76.911726	Issue date:	2007 723
Special fl:	Not Reported	C1 seq:	0647
C1 recd:	2007 821	Completion:	2007 8 7
Total dept:	25	Num unsucc:	0

Hydrofract:	N	Grouted:	Y
Grout type:	BC	Grout top:	0
Grout bott:	7	Casing typ:	PL
Casing dia:	2	Casing dep:	10
Casing hei:	Not Reported	Screen typ:	PL
Top screen:	10	Bottom scr:	25
Screen t 1:	Not Reported	Top scre 1:	0
Bottom s 1:	0	Screen t 2:	Not Reported
Top scre 2:	0	Bottom s 2:	0
Screen dia:	2	Flowing we:	Not Reported
Telescopin:	Not Reported	Log type:	Not Reported
Hrs pumped:	0	Pumping ra:	0
Level befo:	0	Level duri:	0
Test pump:	Not Reported	Pump insta:	N
Install pu:	Not Reported	Capacity:	0
Pump hp:	0	Column len:	0
Closed:	Not Reported	Abandoned:	Y
Abandon da:	20091223	Site id:	MD7000000518699

Map ID:	472		
Objectid:	409352	County let:	PG
Permit:	PG940359	Mgs id:	Not Reported
B1 seq:	9734	B1 recd:	1997 8 1
City:	GREENBELT	State:	MD
Zip:	20770	Driller na:	THOMAS CHEW
Driller id:	MGD 62	Est gpm pr:	0
Use for wa:	Test, Observation, Monitoring	Approx dep:	30
Drill meth:	BORED	Replacemen:	N
Wapid:	Not Reported	Subdivisio:	Not Reported
Section:	Not Reported	Lot:	Not Reported
Nearest to:	GREENBELT	Town dista:	Not Reported
Town direc:	Not Reported	Road name:	CHERRYWOOD LANE
Road side:	Not Reported	Road dista:	100 FT
Tax map:	Not Reported	Block:	Not Reported
Parcel:	Not Reported	N grid83:	148361
E grid83:	407646	Lat dec de:	39.003165
Lon dec de:	-76.911726	Issue date:	1997 8 7
Special fl:	Y	C1 seq:	1225
C1 recd:	1997 825	Completion:	1997 8 7
Total dept:	25	Num unsucc:	0
Hydrofract:	N	Grouted:	Y
Grout type:	CM	Grout top:	0
Grout bott:	3	Casing typ:	PL
Casing dia:	4	Casing dep:	5
Casing hei:	Not Reported	Screen typ:	PL
Top screen:	5	Bottom scr:	25
Screen t 1:	Not Reported	Top scre 1:	0
Bottom s 1:	0	Screen t 2:	Not Reported
Top scre 2:	0	Bottom s 2:	0
Screen dia:	4	Flowing we:	Not Reported
Telescopin:	Not Reported	Log type:	Not Reported
Hrs pumped:	1	Pumping ra:	1
Level befo:	1	Level duri:	1
Test pump:	Not Reported	Pump insta:	N
Install pu:	Not Reported	Capacity:	0
Pump hp:	0	Column len:	0
Closed:	Not Reported	Abandoned:	Y
Abandon da:	1998 511	Site id:	MD7000000409352

Map ID: 472

GEOCHECK VERSION 2.1
STATE DATABASE WELL INFORMATION

Objectid:	409350	County let:	PG
Permit:	PG940357	Mgs id:	Not Reported
B1 seq:	9736	B1 recd:	1997 8 1
City:	GREENBELT	State:	MD
Zip:	20770	Driller na:	THOMAS CHEW
Driller id:	MGD 62	Est gpm pr:	0
Use for wa:	Test, Observation, Monitoring	Approx dep:	30
Drill meth:	BORED	Replacemen:	N
Wapid:	Not Reported	Subdivisio:	Not Reported
Section:	Not Reported	Lot:	Not Reported
Nearest to:	GREENBELT	Town dista:	Not Reported
Town direc:	T	Road name:	CHERRYWOOD LN
Road side:	E	Road dista:	200 FT
Tax map:	Not Reported	Block:	Not Reported
Parcel:	Not Reported	N grid83:	148361
E grid83:	407646	Lat dec de:	39.003165
Lon dec de:	-76.911726	Issue date:	1997 8 7
Special fl:	Y	C1 seq:	1223
C1 recd:	1997 825	Completion:	1997 8 7
Total dept:	20	Num unsucc:	0
Hydrofract:	N	Grouted:	Y
Grout type:	CM	Grout top:	0
Grout bott:	3	Casing typ:	PL
Casing dia:	4	Casing dep:	5
Casing hei:	Not Reported	Screen typ:	PL
Top screen:	5	Bottom scr:	20
Screen t 1:	Not Reported	Top scre 1:	0
Bottom s 1:	0	Screen t 2:	Not Reported
Top scre 2:	0	Bottom s 2:	0
Screen dia:	4	Flowing we:	Not Reported
Telescopin:	Not Reported	Log type:	Not Reported
Hrs pumped:	1	Pumping ra:	1
Level befo:	1	Level duri:	1
Test pump:	Not Reported	Pump insta:	N
Install pu:	Not Reported	Capacity:	0
Pump hp:	0	Column len:	0
Closed:	Not Reported	Abandoned:	Y
Abandon da:	1998 511	Site id:	MD7000000409350

Map ID:	472		
Objectid:	409351	County let:	PG
Permit:	PG940358	Mgs id:	Not Reported
B1 seq:	9735	B1 recd:	1997 8 1
City:	GREENBELT	State:	MD
Zip:	20770	Driller na:	THOMAS CHEW
Driller id:	MGD 62	Est gpm pr:	0
Use for wa:	Test, Observation, Monitoring	Approx dep:	30
Drill meth:	BORED	Replacemen:	N
Wapid:	Not Reported	Subdivisio:	Not Reported
Section:	Not Reported	Lot:	Not Reported
Nearest to:	GREENBELT	Town dista:	Not Reported
Town direc:	T	Road name:	CHERRYWOOD LN
Road side:	E	Road dista:	75 FT
Tax map:	Not Reported	Block:	Not Reported
Parcel:	Not Reported	N grid83:	148361
E grid83:	407646	Lat dec de:	39.003165
Lon dec de:	-76.911726	Issue date:	1997 8 7
Special fl:	Y	C1 seq:	1224
C1 recd:	1997 825	Completion:	1997 8 7
Total dept:	25	Num unsucc:	0

Hydrofract:	N	Grouted:	Y
Grout type:	CM	Grout top:	0
Grout bott:	3	Casing typ:	PL
Casing dia:	4	Casing dep:	5
Casing hei:	Not Reported	Screen typ:	PL
Top screen:	5	Bottom scr:	25
Screen t 1:	Not Reported	Top scre 1:	0
Bottom s 1:	0	Screen t 2:	Not Reported
Top scre 2:	0	Bottom s 2:	0
Screen dia:	0	Flowing we:	Not Reported
Telescopin:	Not Reported	Log type:	Not Reported
Hrs pumped:	1	Pumping ra:	1
Level befo:	1	Level duri:	1
Test pump:	Not Reported	Pump insta:	N
Install pu:	Not Reported	Capacity:	0
Pump hp:	0	Column len:	0
Closed:	Not Reported	Abandoned:	Y
Abandon da:	1998 511	Site id:	MD7000000409351

Map ID:	472		
Objectid:	518681	County let:	Not Reported
Permit:	PG951446	Mgs id:	Not Reported
B1 seq:	9971	B1 recd:	2007 726
City:	HOUSTON	State:	TX
Zip:	77210	Driller na:	STEPHEN SAUL
Driller id:	MWD 421	Est gpm pr:	0
Use for wa:	Test, Observation, Monitoring	Approx dep:	40
Drill meth:	BORED	Replacemen:	N
Wapid:	Not Reported	Subdivisio:	Not Reported
Section:	Not Reported	Lot:	Not Reported
Nearest to:	GREENBELT	Town dista:	Not Reported
Town direc:	T	Road name:	5707 CHERRYWOOD LANE
Road side:	E	Road dista:	90 FT
Tax map:	26	Block:	Not Reported
Parcel:	A7388	N grid83:	148361
E grid83:	407646	Lat dec de:	39.003165
Lon dec de:	-76.911726	Issue date:	2007 723
Special fl:	Not Reported	C1 seq:	0648
C1 recd:	2007 821	Completion:	2007 8 7
Total dept:	25	Num unsucc:	0
Hydrofract:	N	Grouted:	Y
Grout type:	BC	Grout top:	0
Grout bott:	7	Casing typ:	PL
Casing dia:	2	Casing dep:	10
Casing hei:	Not Reported	Screen typ:	PL
Top screen:	10	Bottom scr:	25
Screen t 1:	Not Reported	Top scre 1:	0
Bottom s 1:	0	Screen t 2:	Not Reported
Top scre 2:	0	Bottom s 2:	0
Screen dia:	2	Flowing we:	Not Reported
Telescopin:	Not Reported	Log type:	Not Reported
Hrs pumped:	0	Pumping ra:	0
Level befo:	0	Level duri:	0
Test pump:	Not Reported	Pump insta:	N
Install pu:	Not Reported	Capacity:	0
Pump hp:	0	Column len:	0
Closed:	Not Reported	Abandoned:	Y
Abandon da:	20091223	Site id:	MD7000000518681

Map ID: 472

GEOCHECK VERSION 2.1
STATE DATABASE WELL INFORMATION

Objectid:	518124	County let:	Not Reported
Permit:	PG951223	Mgs id:	Not Reported
B1 seq:	0875	B1 recd:	2007 613
City:	HOUSTON	State:	TX
Zip:	77210	Driller na:	STEPHEN SAUL
Driller id:	MWD 421	Est gpm pr:	0
Use for wa:	Test, Observation, Monitoring	Approx dep:	25
Drill meth:	Not Reported	Replacemen:	N
Wapid:	Not Reported	Subdivisio:	Not Reported
Section:	Not Reported	Lot:	Not Reported
Nearest to:	GREENBELT	Town dista:	Not Reported
Town direc:	T	Road name:	5707 CHERRYWOOD LANE
Road side:	E	Road dista:	50 FT
Tax map:	26	Block:	Not Reported
Parcel:	A7388	N grid83:	148361
E grid83:	407646	Lat dec de:	39.003165
Lon dec de:	-76.911726	Issue date:	2007 6 7
Special fl:	Not Reported	C1 seq:	9985
C1 recd:	2007 720	Completion:	2007 618
Total dept:	11	Num unsucc:	0
Hydrofract:	Not Reported	Grouted:	Not Reported
Grout type:	Not Reported	Grout top:	0
Grout bott:	0	Casing typ:	Not Reported
Casing dia:	0	Casing dep:	0
Casing hei:	Not Reported	Screen typ:	Not Reported
Top screen:	0	Bottom scr:	0
Screen t 1:	Not Reported	Top scre 1:	0
Bottom s 1:	0	Screen t 2:	Not Reported
Top scre 2:	0	Bottom s 2:	0
Screen dia:	0	Flowing we:	Not Reported
Telescopin:	Not Reported	Log type:	Not Reported
Hrs pumped:	0	Pumping ra:	0
Level befo:	0	Level duri:	0
Test pump:	Not Reported	Pump insta:	Not Reported
Install pu:	Not Reported	Capacity:	0
Pump hp:	0	Column len:	0
Closed:	A	Abandoned:	Not Reported
Abandon da:	0	Site id:	MD7000000518124

Map ID:	473		
Objectid:	485715	County let:	Not Reported
Permit:	PG943163	Mgs id:	Not Reported
B1 seq:	4898	B1 recd:	2004 621
City:	GREENBELT	State:	MD
Zip:	20770	Driller na:	STEPHEN SAUL
Driller id:	MWD 421	Est gpm pr:	0
Use for wa:	Test, Observation, Monitoring	Approx dep:	20
Drill meth:	Not Reported	Replacemen:	N
Wapid:	Not Reported	Subdivisio:	Not Reported
Section:	Not Reported	Lot:	Not Reported
Nearest to:	GREENBELT/BERUYN HEI	Town dista:	Not Reported
Town direc:	T	Road name:	SPRINGHILL DRIVE
Road side:	S	Road dista:	25 FT
Tax map:	26	Block:	Not Reported
Parcel:	B-3	N grid83:	148361
E grid83:	408256	Lat dec de:	39.003159
Lon dec de:	-76.904688	Issue date:	2004 617
Special fl:	Not Reported	C1 seq:	5998
C1 recd:	2004 722	Completion:	2004 618
Total dept:	20	Num unsucc:	0

Hydrofract:	N	Grouted:	Y
Grout type:	BC	Grout top:	0
Grout bott:	3	Casing typ:	PL
Casing dia:	1	Casing dep:	5
Casing hei:	Not Reported	Screen typ:	PL
Top screen:	5	Bottom scr:	20
Screen t 1:	Not Reported	Top scre 1:	0
Bottom s 1:	0	Screen t 2:	Not Reported
Top scre 2:	0	Bottom s 2:	0
Screen dia:	1	Flowing we:	Not Reported
Telescopin:	Not Reported	Log type:	Not Reported
Hrs pumped:	1	Pumping ra:	1
Level befo:	0	Level duri:	0
Test pump:	C	Pump insta:	N
Install pu:	Not Reported	Capacity:	0
Pump hp:	0	Column len:	0
Closed:	Not Reported	Abandoned:	Not Reported
Abandon da:	0	Site id:	MD7000000485715

Map ID:	474		
Objectid:	465584	County let:	PG
Permit:	PG942596	Mgs id:	Not Reported
B1 seq:	7451	B1 recd:	2003 415
City:	GREENBELT	State:	MD
Zip:	20770	Driller na:	MICHAEL W HUBER
Driller id:	MWD 336	Est gpm pr:	0
Use for wa:	Geo-thermal	Approx dep:	200
Drill meth:	ROTARY	Replacemen:	N
Wapid:	Not Reported	Subdivisio:	Not Reported
Section:	Not Reported	Lot:	Not Reported
Nearest to:	GREENBELT	Town dista:	Not Reported
Town direc:	T	Road name:	25 CRESENT RD
Road side:	S	Road dista:	100 FT
Tax map:	Not Reported	Block:	Not Reported
Parcel:	Not Reported	N grid83:	148361
E grid83:	409475	Lat dec de:	39.003147
Lon dec de:	-76.890613	Issue date:	2003 411
Special fl:	Not Reported	C1 seq:	9040
C1 recd:	2003 5 1	Completion:	2003 422
Total dept:	205	Num unsucc:	0
Hydrofract:	N	Grouted:	Y
Grout type:	BC	Grout top:	0
Grout bott:	200	Casing typ:	PL
Casing dia:	1	Casing dep:	200
Casing hei:	Not Reported	Screen typ:	Not Reported
Top screen:	0	Bottom scr:	0
Screen t 1:	Not Reported	Top scre 1:	0
Bottom s 1:	0	Screen t 2:	Not Reported
Top scre 2:	0	Bottom s 2:	0
Screen dia:	0	Flowing we:	Not Reported
Telescopin:	Not Reported	Log type:	Not Reported
Hrs pumped:	0	Pumping ra:	0
Level befo:	0	Level duri:	0
Test pump:	O	Pump insta:	N
Install pu:	Not Reported	Capacity:	0
Pump hp:	0	Column len:	0
Closed:	Not Reported	Abandoned:	Not Reported
Abandon da:	0	Site id:	MD7000000465584

Map ID: 475

GEOCHECK VERSION 2.1
STATE DATABASE WELL INFORMATION

Objectid:	546031	County let:	Not Reported
Permit:	MO100426	Mgs id:	Not Reported
B1 seq:	4915	B1 recd:	2012 220
City:	BALTIMORE	State:	MD
Zip:	21202	Driller na:	GREGORY LYONS
Driller id:	MGD 89	Est gpm pr:	0
Use for wa:	Test, Observation, Monitoring	Approx dep:	50
Drill meth:	BORED	Replacemen:	N
Wapid:	Not Reported	Subdivisio:	FLOWER AVENUE PARK
Section:	Not Reported	Lot:	Not Reported
Nearest to:	SILVER SPRING	Town dista:	Not Reported
Town direc:	Not Reported	Road name:	READING RD
Road side:	E	Road dista:	5 FT
Tax map:	Not Reported	Block:	Not Reported
Parcel:	Not Reported	N grid83:	0
E grid83:	0	Lat dec de:	39.001529
Lon dec de:	-77.00488	Issue date:	2012 2 3
Special fl:	Not Reported	C1 seq:	3049
C1 recd:	2012 411	Completion:	2012 314
Total dept:	60	Num unsucc:	0
Hydrofract:	N	Grouted:	Y
Grout type:	CM	Grout top:	0
Grout bott:	35	Casing typ:	PL
Casing dia:	1	Casing dep:	39
Casing hei:	Not Reported	Screen typ:	PL
Top screen:	39	Bottom scr:	59
Screen t 1:	Not Reported	Top scre 1:	0
Bottom s 1:	0	Screen t 2:	Not Reported
Top scre 2:	0	Bottom s 2:	0
Screen dia:	1	Flowing we:	Not Reported
Telescopin:	Not Reported	Log type:	Not Reported
Hrs pumped:	0	Pumping ra:	0
Level befo:	0	Level duri:	0
Test pump:	Not Reported	Pump insta:	N
Install pu:	Not Reported	Capacity:	0
Pump hp:	0	Column len:	0
Closed:	Not Reported	Abandoned:	Not Reported
Abandon da:	0	Site id:	MD7000000546031

Map ID:	476		
Objectid:	546032	County let:	Not Reported
Permit:	MO100427	Mgs id:	Not Reported
B1 seq:	4916	B1 recd:	2012 2 2
City:	BALTIMORE	State:	MD
Zip:	21202	Driller na:	GREGORY LYONS
Driller id:	MGD 89	Est gpm pr:	0
Use for wa:	Test, Observation, Monitoring	Approx dep:	70
Drill meth:	BORED	Replacemen:	N
Wapid:	Not Reported	Subdivisio:	FLOWER AVENUE PARK
Section:	Not Reported	Lot:	Not Reported
Nearest to:	SILVER SPRING	Town dista:	Not Reported
Town direc:	Not Reported	Road name:	PLYMOUTH ST
Road side:	S	Road dista:	5 FT
Tax map:	Not Reported	Block:	Not Reported
Parcel:	Not Reported	N grid83:	0
E grid83:	0	Lat dec de:	39.001414
Lon dec de:	-77.006263	Issue date:	2012 2 3
Special fl:	Not Reported	C1 seq:	3050
C1 recd:	2012 411	Completion:	2012 3 8
Total dept:	63	Num unsucc:	0

Hydrofract:	N	Grouted:	Y
Grout type:	CM	Grout top:	0
Grout bott:	35	Casing typ:	PL
Casing dia:	1	Casing dep:	42
Casing hei:	Not Reported	Screen typ:	PL
Top screen:	42	Bottom scr:	62
Screen t 1:	Not Reported	Top scre 1:	0
Bottom s 1:	0	Screen t 2:	Not Reported
Top scre 2:	0	Bottom s 2:	0
Screen dia:	1	Flowing we:	Not Reported
Telescopin:	Not Reported	Log type:	Not Reported
Hrs pumped:	0	Pumping ra:	0
Level befo:	0	Level duri:	0
Test pump:	Not Reported	Pump insta:	N
Install pu:	Not Reported	Capacity:	0
Pump hp:	0	Column len:	0
Closed:	Not Reported	Abandoned:	Not Reported
Abandon da:	0	Site id:	MD7000000546032

Map ID:	477		
Objectid:	551620	County let:	Not Reported
Permit:	MO130097	Mgs id:	Not Reported
B1 seq:	4926	B1 recd:	2014 1 2
City:	BALTIMORE	State:	MD
Zip:	21203	Driller na:	GREGORY LYONS
Driller id:	MGD 89	Est gpm pr:	0
Use for wa:	Test, Observation, Monitoring	Approx dep:	40
Drill meth:	BORED	Replacemen:	N
Wapid:	Not Reported	Subdivisio:	LONG REACH
Section:	Not Reported	Lot:	Not Reported
Nearest to:	SILVER SPRING	Town dista:	Not Reported
Town direc:	Not Reported	Road name:	75 WAYNE AVE
Road side:	E	Road dista:	100 FT
Tax map:	Not Reported	Block:	Not Reported
Parcel:	Not Reported	N grid83:	0
E grid83:	0	Lat dec de:	39.001166
Lon dec de:	-77.007851	Issue date:	2014 116
Special fl:	Not Reported	C1 seq:	27501
C1 recd:	2014 418	Completion:	2014 116
Total dept:	40	Num unsucc:	0
Hydrofract:	N	Grouted:	Y
Grout type:	CM	Grout top:	0
Grout bott:	19	Casing typ:	PL
Casing dia:	2	Casing dep:	25
Casing hei:	Not Reported	Screen typ:	PL
Top screen:	25	Bottom scr:	40
Screen t 1:	Not Reported	Top scre 1:	0
Bottom s 1:	0	Screen t 2:	Not Reported
Top scre 2:	0	Bottom s 2:	0
Screen dia:	2	Flowing we:	Not Reported
Telescopin:	Not Reported	Log type:	Not Reported
Hrs pumped:	0	Pumping ra:	0
Level befo:	0	Level duri:	0
Test pump:	Not Reported	Pump insta:	N
Install pu:	Not Reported	Capacity:	0
Pump hp:	0	Column len:	0
Closed:	Not Reported	Abandoned:	Not Reported
Abandon da:	0	Site id:	MD7000000551620

Map ID: 478

GEOCHECK VERSION 2.1
STATE DATABASE WELL INFORMATION

Objectid:	550719	County let:	Not Reported
Permit:	PG953025	Mgs id:	Not Reported
B1 seq:	3067	B1 recd:	0
City:	GREENBELT	State:	MD
Zip:	20770	Driller na:	CHARLES YOUNGBAR
Driller id:	MWD 326	Est gpm pr:	0
Use for wa:	C	Approx dep:	225
Drill meth:	ROTARY	Replacemen:	N
Wapid:	Not Reported	Subdivisio:	Not Reported
Section:	1	Lot:	23
Nearest to:	GREENBELT	Town dista:	Not Reported
Town direc:	Not Reported	Road name:	10 OLIVEWOOD CT
Road side:	Not Reported	Road dista:	Not Reported
Tax map:	0026	Block:	00E4
Parcel:	Not Reported	N grid83:	0
E grid83:	0	Lat dec de:	39.001157
Lon dec de:	-76.886784	Issue date:	20111116
Special fl:	Not Reported	C1 seq:	2317
C1 recd:	2012 1 4	Completion:	201112 5
Total dept:	225	Num unsucc:	0
Hydrofract:	Not Reported	Grouted:	Y
Grout type:	BC	Grout top:	0
Grout bott:	225	Casing typ:	Not Reported
Casing dia:	0	Casing dep:	0
Casing hei:	Not Reported	Screen typ:	Not Reported
Top screen:	0	Bottom scr:	0
Screen t 1:	Not Reported	Top scre 1:	0
Bottom s 1:	0	Screen t 2:	Not Reported
Top scre 2:	0	Bottom s 2:	0
Screen dia:	0	Flowing we:	Not Reported
Telescopin:	Not Reported	Log type:	Not Reported
Hrs pumped:	0	Pumping ra:	0
Level befo:	0	Level duri:	0
Test pump:	Not Reported	Pump insta:	Not Reported
Install pu:	Not Reported	Capacity:	0
Pump hp:	0	Column len:	0
Closed:	Not Reported	Abandoned:	Not Reported
Abandon da:	0	Site id:	MD7000000550719

Map ID:	477		
Objectid:	546033	County let:	Not Reported
Permit:	MO100428	Mgs id:	Not Reported
B1 seq:	4917	B1 recd:	2012 2 2
City:	BALTIMORE	State:	MD
Zip:	21202	Driller na:	GREGORY LYONS
Driller id:	MGD 89	Est gpm pr:	0
Use for wa:	Test, Observation, Monitoring	Approx dep:	60
Drill meth:	BORED	Replacemen:	N
Wapid:	Not Reported	Subdivisio:	FLOWER AVENUE PARK
Section:	Not Reported	Lot:	Not Reported
Nearest to:	SILVER SPRING	Town dista:	Not Reported
Town direc:	Not Reported	Road name:	WAYNE AVENUE
Road side:	E	Road dista:	5 FT
Tax map:	Not Reported	Block:	Not Reported
Parcel:	Not Reported	N grid83:	0
E grid83:	0	Lat dec de:	39.001056
Lon dec de:	-77.008275	Issue date:	2012 2 3
Special fl:	Not Reported	C1 seq:	3046
C1 recd:	2012 411	Completion:	2012 228
Total dept:	38	Num unsucc:	0

Hydrofract:	N	Grouted:	Y
Grout type:	CM	Grout top:	0
Grout bott:	9	Casing typ:	PL
Casing dia:	1	Casing dep:	17
Casing hei:	Not Reported	Screen typ:	PL
Top screen:	17	Bottom scr:	32
Screen t 1:	Not Reported	Top scre 1:	0
Bottom s 1:	0	Screen t 2:	Not Reported
Top scre 2:	0	Bottom s 2:	0
Screen dia:	1	Flowing we:	Not Reported
Telescopin:	Not Reported	Log type:	Not Reported
Hrs pumped:	0	Pumping ra:	0
Level befo:	0	Level duri:	0
Test pump:	Not Reported	Pump insta:	N
Install pu:	Not Reported	Capacity:	0
Pump hp:	0	Column len:	0
Closed:	Not Reported	Abandoned:	Not Reported
Abandon da:	0	Site id:	MD7000000546033

Map ID:	479		
Objectid:	546030	County let:	Not Reported
Permit:	MO100425	Mgs id:	Not Reported
B1 seq:	4914	B1 recd:	2012 2 2
City:	BALTIMORE	State:	MD
Zip:	21202	Driller na:	GREGORY LYONS
Driller id:	MGD 89	Est gpm pr:	0
Use for wa:	Test, Observation, Monitoring	Approx dep:	60
Drill meth:	BORED	Replacemen:	N
Wapid:	Not Reported	Subdivisio:	FLOWER AVENUE PARK
Section:	Not Reported	Lot:	Not Reported
Nearest to:	SILVER SPRING	Town dista:	Not Reported
Town direc:	Not Reported	Road name:	ARLISS ST
Road side:	N	Road dista:	5 FT
Tax map:	Not Reported	Block:	Not Reported
Parcel:	Not Reported	N grid83:	0
E grid83:	0	Lat dec de:	39.000828
Lon dec de:	-77.003053	Issue date:	2012 2 3
Special fl:	Not Reported	C1 seq:	3048
C1 recd:	2012 411	Completion:	2012 322
Total dept:	40	Num unsucc:	0
Hydrofract:	N	Grouted:	Y
Grout type:	CM	Grout top:	0
Grout bott:	13	Casing typ:	PL
Casing dia:	1	Casing dep:	19
Casing hei:	Not Reported	Screen typ:	PL
Top screen:	19	Bottom scr:	39
Screen t 1:	Not Reported	Top scre 1:	0
Bottom s 1:	0	Screen t 2:	Not Reported
Top scre 2:	0	Bottom s 2:	0
Screen dia:	1	Flowing we:	Not Reported
Telescopin:	Not Reported	Log type:	Not Reported
Hrs pumped:	0	Pumping ra:	0
Level befo:	0	Level duri:	0
Test pump:	Not Reported	Pump insta:	N
Install pu:	Not Reported	Capacity:	0
Pump hp:	0	Column len:	0
Closed:	Not Reported	Abandoned:	Not Reported
Abandon da:	0	Site id:	MD7000000546030

Map ID: 479

GEOCHECK VERSION 2.1
STATE DATABASE WELL INFORMATION

Objectid:	546029	County let:	Not Reported
Permit:	MO100424	Mgs id:	Not Reported
B1 seq:	4913	B1 recd:	2012 2 2
City:	BALTIMORE	State:	MD
Zip:	21202	Driller na:	GREGORY LYONS
Driller id:	MGD 89	Est gpm pr:	0
Use for wa:	Test, Observation, Monitoring	Approx dep:	70
Drill meth:	BORED	Replacemen:	N
Wapid:	Not Reported	Subdivisio:	FLOWER AVENUE PARK
Section:	Not Reported	Lot:	Not Reported
Nearest to:	SILVER SPRING	Town dista:	Not Reported
Town direc:	Not Reported	Road name:	ARLISS ST
Road side:	N	Road dista:	5 FT
Tax map:	Not Reported	Block:	Not Reported
Parcel:	Not Reported	N grid83:	0
E grid83:	0	Lat dec de:	39.000721
Lon dec de:	-77.002423	Issue date:	2012 2 3
Special fl:	Not Reported	C1 seq:	3047
C1 recd:	2012 411	Completion:	2012 330
Total dept:	41	Num unsucc:	0
Hydrofract:	N	Grouted:	Y
Grout type:	CM	Grout top:	0
Grout bott:	15	Casing typ:	PL
Casing dia:	1	Casing dep:	20
Casing hei:	Not Reported	Screen typ:	PL
Top screen:	20	Bottom scr:	40
Screen t 1:	Not Reported	Top scre 1:	0
Bottom s 1:	0	Screen t 2:	Not Reported
Top scre 2:	0	Bottom s 2:	0
Screen dia:	1	Flowing we:	Not Reported
Telescopin:	Not Reported	Log type:	Not Reported
Hrs pumped:	0	Pumping ra:	0
Level befo:	0	Level duri:	0
Test pump:	Not Reported	Pump insta:	N
Install pu:	Not Reported	Capacity:	0
Pump hp:	0	Column len:	0
Closed:	Not Reported	Abandoned:	Not Reported
Abandon da:	0	Site id:	MD7000000546029

Map ID:	480		
Objectid:	518594	County let:	Not Reported
Permit:	MO950437	Mgs id:	Not Reported
B1 seq:	7647	B1 recd:	2007 213
City:	BALTIMORE	State:	MD
Zip:	21202	Driller na:	BRENARD J TAYLOR
Driller id:	MWD 430	Est gpm pr:	0
Use for wa:	Test, Observation, Monitoring	Approx dep:	80
Drill meth:	BORED	Replacemen:	N
Wapid:	Not Reported	Subdivisio:	HIGHLAND VIEW
Section:	Not Reported	Lot:	Not Reported
Nearest to:	SILVER SPRING	Town dista:	1
Town direc:	NE	Road name:	PLYMOUTH ST
Road side:	N	Road dista:	5 FT
Tax map:	Not Reported	Block:	Not Reported
Parcel:	Not Reported	N grid83:	148056
E grid83:	399417	Lat dec de:	39.000452
Lon dec de:	-77.006736	Issue date:	2007 2 6
Special fl:	Not Reported	C1 seq:	1556
C1 recd:	2007 829	Completion:	2007 529
Total dept:	100	Num unsucc:	0

Hydrofract:	N	Grouted:	Y
Grout type:	CM	Grout top:	0
Grout bott:	84	Casing typ:	PL
Casing dia:	1	Casing dep:	86
Casing hei:	Not Reported	Screen typ:	PL
Top screen:	86	Bottom scr:	96
Screen t 1:	Not Reported	Top scre 1:	0
Bottom s 1:	0	Screen t 2:	Not Reported
Top scre 2:	0	Bottom s 2:	0
Screen dia:	1	Flowing we:	Not Reported
Telescopin:	Not Reported	Log type:	Not Reported
Hrs pumped:	0	Pumping ra:	0
Level befo:	40	Level duri:	0
Test pump:	Not Reported	Pump insta:	N
Install pu:	Not Reported	Capacity:	0
Pump hp:	0	Column len:	0
Closed:	Not Reported	Abandoned:	Not Reported
Abandon da:	0	Site id:	MD7000000518594

Map ID:	480		
Objectid:	531366	County let:	Not Reported
Permit:	MO951704	Mgs id:	Not Reported
B1 seq:	3038	B1 recd:	2009 5 1
City:	SILVER SPRING	State:	MD
Zip:	20901	Driller na:	MARSHAL ARNETTE
Driller id:	MSD 106	Est gpm pr:	0
Use for wa:	Geo-thermal	Approx dep:	325
Drill meth:	AIR-PER	Replacemen:	N
Wapid:	Not Reported	Subdivisio:	BROOKSIDE FOREST
Section:	Not Reported	Lot:	13
Nearest to:	SILVER SPRING	Town dista:	Not Reported
Town direc:	T	Road name:	9201 WENDELL ST
Road side:	Not Reported	Road dista:	Not Reported
Tax map:	JP51	Block:	E
Parcel:	Not Reported	N grid83:	148056
E grid83:	399417	Lat dec de:	39.000452
Lon dec de:	-77.006736	Issue date:	2009 428
Special fl:	Not Reported	C1 seq:	7161
C1 recd:	2009 7 2	Completion:	2009 513
Total dept:	325	Num unsucc:	0
Hydrofract:	Not Reported	Grouted:	Y
Grout type:	BC	Grout top:	0
Grout bott:	0	Casing typ:	Not Reported
Casing dia:	0	Casing dep:	0
Casing hei:	Not Reported	Screen typ:	Not Reported
Top screen:	0	Bottom scr:	0
Screen t 1:	Not Reported	Top scre 1:	0
Bottom s 1:	0	Screen t 2:	Not Reported
Top scre 2:	0	Bottom s 2:	0
Screen dia:	0	Flowing we:	Not Reported
Telescopin:	Not Reported	Log type:	Not Reported
Hrs pumped:	0	Pumping ra:	0
Level befo:	0	Level duri:	0
Test pump:	Not Reported	Pump insta:	Not Reported
Install pu:	Not Reported	Capacity:	0
Pump hp:	0	Column len:	0
Closed:	C	Abandoned:	Not Reported
Abandon da:	0	Site id:	MD7000000531366

Map ID: 481

GEOCHECK VERSION 2.1
STATE DATABASE WELL INFORMATION

Objectid:	249984	County let:	MO
Permit:	MO880754	Mgs id:	Not Reported
B1 seq:	Not Reported	B1 recd:	1989 313
City:	VA BEACH	State:	VA
Zip:	23462	Driller na:	SIES, RICHARD D.
Driller id:	MWD0342	Est gpm pr:	0
Use for wa:	Test, Observation, Monitoring	Approx dep:	20
Drill meth:	BORED	Replacemen:	N
Wapid:	Not Reported	Subdivisio:	Not Reported
Section:	Not Reported	Lot:	Not Reported
Nearest to:	TAKOMA PARK	Town dista:	1 MI
Town direc:	N	Road name:	EASTUNIVERSITY BLVD
Road side:	W	Road dista:	30 FT
Tax map:	Not Reported	Block:	Not Reported
Parcel:	Not Reported	N grid83:	148056
E grid83:	400331	Lat dec de:	39.000452
Lon dec de:	-76.99618	Issue date:	1989 4 3
Special fl:	Not Reported	C1 seq:	Not Reported
C1 recd:	1989 428	Completion:	1989 421
Total dept:	20	Num unsucc:	0
Hydrofract:	Not Reported	Grouted:	Y
Grout type:	CM	Grout top:	0
Grout bott:	7	Casing typ:	PL
Casing dia:	4	Casing dep:	10
Casing hei:	+01	Screen typ:	PL
Top screen:	10	Bottom scr:	20
Screen t 1:	Not Reported	Top scre 1:	0
Bottom s 1:	0	Screen t 2:	Not Reported
Top scre 2:	0	Bottom s 2:	0
Screen dia:	4	Flowing we:	Not Reported
Telescopin:	Not Reported	Log type:	Not Reported
Hrs pumped:	1	Pumping ra:	1
Level befo:	1	Level duri:	1
Test pump:	O	Pump insta:	Not Reported
Install pu:	Not Reported	Capacity:	0
Pump hp:	0	Column len:	0
Closed:	Not Reported	Abandoned:	Not Reported
Abandon da:	0	Site id:	MD7000000249984

Map ID:	482		
Objectid:	248588	County let:	MO
Permit:	MO812282	Mgs id:	Not Reported
B1 seq:	Not Reported	B1 recd:	19861219
City:	SILVER SPRING	State:	MD
Zip:	20903	Driller na:	D'AMIANO, ANTHONY R.
Driller id:	MWD0346	Est gpm pr:	0
Use for wa:	Test, Observation, Monitoring	Approx dep:	20
Drill meth:	AIR-ROT	Replacemen:	N
Wapid:	Not Reported	Subdivisio:	Not Reported
Section:	Not Reported	Lot:	Not Reported
Nearest to:	SILVER SPRING	Town dista:	0 MI
Town direc:	Not Reported	Road name:	PINEY BRANCH RD
Road side:	S	Road dista:	120 FT
Tax map:	Not Reported	Block:	Not Reported
Parcel:	Not Reported	N grid83:	148056
E grid83:	400636	Lat dec de:	39.000452
Lon dec de:	-76.992661	Issue date:	19861231
Special fl:	Not Reported	C1 seq:	Not Reported
C1 recd:	1987 112	Completion:	19861219
Total dept:	12	Num unsucc:	0

Hydrofract:	Not Reported	Grouted:	Y
Grout type:	BC	Grout top:	0
Grout bott:	2	Casing typ:	PL
Casing dia:	4	Casing dep:	2
Casing hei:	+01	Screen typ:	PL
Top screen:	2	Bottom scr:	12
Screen t 1:	Not Reported	Top scre 1:	0
Bottom s 1:	0	Screen t 2:	Not Reported
Top scre 2:	0	Bottom s 2:	0
Screen dia:	4	Flowing we:	Not Reported
Telescopin:	Not Reported	Log type:	Not Reported
Hrs pumped:	1	Pumping ra:	1
Level befo:	1	Level duri:	1
Test pump:	O	Pump insta:	Not Reported
Install pu:	Not Reported	Capacity:	0
Pump hp:	0	Column len:	0
Closed:	Not Reported	Abandoned:	Not Reported
Abandon da:	0	Site id:	MD7000000248588

Map ID:	482		
Objectid:	248589	County let:	MO
Permit:	MO812283	Mgs id:	Not Reported
B1 seq:	Not Reported	B1 recd:	19861219
City:	SILVER SPRING	State:	MD
Zip:	20903	Driller na:	D'AMIANO, ANTHONY R.
Driller id:	MWD0346	Est gpm pr:	0
Use for wa:	Test, Observation, Monitoring	Approx dep:	20
Drill meth:	AIR-ROT	Replacemen:	N
Wapid:	Not Reported	Subdivisio:	Not Reported
Section:	Not Reported	Lot:	Not Reported
Nearest to:	SILVER SPRING	Town dista:	0 MI
Town direc:	Not Reported	Road name:	PINEY BRANCH RD
Road side:	S	Road dista:	110 FT
Tax map:	Not Reported	Block:	Not Reported
Parcel:	Not Reported	N grid83:	148056
E grid83:	400636	Lat dec de:	39.000452
Lon dec de:	-76.992661	Issue date:	19861231
Special fl:	Not Reported	C1 seq:	Not Reported
C1 recd:	1987 112	Completion:	19861219
Total dept:	12	Num unsucc:	0
Hydrofract:	Not Reported	Grouted:	Y
Grout type:	BC	Grout top:	0
Grout bott:	2	Casing typ:	PL
Casing dia:	4	Casing dep:	2
Casing hei:	+01	Screen typ:	PL
Top screen:	2	Bottom scr:	12
Screen t 1:	Not Reported	Top scre 1:	0
Bottom s 1:	0	Screen t 2:	Not Reported
Top scre 2:	0	Bottom s 2:	0
Screen dia:	4	Flowing we:	Not Reported
Telescopin:	Not Reported	Log type:	Not Reported
Hrs pumped:	1	Pumping ra:	1
Level befo:	1	Level duri:	1
Test pump:	O	Pump insta:	Not Reported
Install pu:	Not Reported	Capacity:	0
Pump hp:	0	Column len:	0
Closed:	Not Reported	Abandoned:	Not Reported
Abandon da:	0	Site id:	MD7000000248589

Map ID: 482

GEOCHECK VERSION 2.1
STATE DATABASE WELL INFORMATION

Objectid:	248590	County let:	MO
Permit:	MO812284	Mgs id:	Not Reported
B1 seq:	Not Reported	B1 recd:	19861219
City:	SILVER SPRING	State:	MD
Zip:	20903	Driller na:	D'AMIANO, ANTHONY R.
Driller id:	MWD0346	Est gpm pr:	0
Use for wa:	Test, Observation, Monitoring	Approx dep:	20
Drill meth:	AIR-ROT	Replacemen:	N
Wapid:	Not Reported	Subdivisio:	Not Reported
Section:	Not Reported	Lot:	Not Reported
Nearest to:	SILVER SPRING	Town dista:	0 MI
Town direc:	Not Reported	Road name:	PINEY BRANCH RD
Road side:	S	Road dista:	65 FT
Tax map:	Not Reported	Block:	Not Reported
Parcel:	Not Reported	N grid83:	148056
E grid83:	400636	Lat dec de:	39.000452
Lon dec de:	-76.992661	Issue date:	19861231
Special fl:	Not Reported	C1 seq:	Not Reported
C1 recd:	1987 112	Completion:	19861219
Total dept:	12	Num unsucc:	0
Hydrofract:	Not Reported	Grouted:	Y
Grout type:	BC	Grout top:	0
Grout bott:	2	Casing typ:	PL
Casing dia:	4	Casing dep:	2
Casing hei:	+01	Screen typ:	PL
Top screen:	2	Bottom scr:	12
Screen t 1:	Not Reported	Top scre 1:	0
Bottom s 1:	0	Screen t 2:	Not Reported
Top scre 2:	0	Bottom s 2:	0
Screen dia:	4	Flowing we:	Not Reported
Telescopin:	Not Reported	Log type:	Not Reported
Hrs pumped:	1	Pumping ra:	1
Level befo:	1	Level duri:	1
Test pump:	O	Pump insta:	Not Reported
Install pu:	Not Reported	Capacity:	0
Pump hp:	0	Column len:	0
Closed:	Not Reported	Abandoned:	Not Reported
Abandon da:	0	Site id:	MD7000000248590

Map ID:	482		
Objectid:	248587	County let:	MO
Permit:	MO812281	Mgs id:	Not Reported
B1 seq:	Not Reported	B1 recd:	19861219
City:	SILVER SPRING	State:	MD
Zip:	20903	Driller na:	D'AMIANO, ANTHONY R.
Driller id:	MWD0346	Est gpm pr:	0
Use for wa:	Test, Observation, Monitoring	Approx dep:	20
Drill meth:	AIR-ROT	Replacemen:	N
Wapid:	Not Reported	Subdivisio:	Not Reported
Section:	Not Reported	Lot:	Not Reported
Nearest to:	SILVER SPRING	Town dista:	0 MI
Town direc:	Not Reported	Road name:	PINEY BRANCH RD
Road side:	S	Road dista:	105 FT
Tax map:	Not Reported	Block:	Not Reported
Parcel:	Not Reported	N grid83:	148056
E grid83:	400636	Lat dec de:	39.000452
Lon dec de:	-76.992661	Issue date:	19861231
Special fl:	Not Reported	C1 seq:	Not Reported
C1 recd:	1987 112	Completion:	19861219
Total dept:	13	Num unsucc:	0

Hydrofract:	Not Reported	Grouted:	Y
Grout type:	BC	Grout top:	0
Grout bott:	3	Casing typ:	PL
Casing dia:	4	Casing dep:	3
Casing hei:	+01	Screen typ:	PL
Top screen:	3	Bottom scr:	13
Screen t 1:	Not Reported	Top scre 1:	0
Bottom s 1:	0	Screen t 2:	Not Reported
Top scre 2:	0	Bottom s 2:	0
Screen dia:	4	Flowing we:	Not Reported
Telescopin:	Not Reported	Log type:	Not Reported
Hrs pumped:	1	Pumping ra:	1
Level befo:	1	Level duri:	1
Test pump:	O	Pump insta:	Not Reported
Install pu:	Not Reported	Capacity:	0
Pump hp:	0	Column len:	0
Closed:	Not Reported	Abandoned:	Not Reported
Abandon da:	0	Site id:	MD7000000248587

Map ID:	482		
Objectid:	248586	County let:	MO
Permit:	MO812280	Mgs id:	Not Reported
B1 seq:	Not Reported	B1 recd:	19861219
City:	SILVER SPRING	State:	MD
Zip:	20903	Driller na:	D'AMIANO, ANTHONY R.
Driller id:	MWD0346	Est gpm pr:	0
Use for wa:	Test, Observation, Monitoring	Approx dep:	20
Drill meth:	AIR-ROT	Replacemen:	N
Wapid:	Not Reported	Subdivisio:	Not Reported
Section:	Not Reported	Lot:	Not Reported
Nearest to:	SILVER SPRING	Town dista:	0 MI
Town direc:	Not Reported	Road name:	PINEY BRANCH RD
Road side:	S	Road dista:	75 FT
Tax map:	Not Reported	Block:	Not Reported
Parcel:	Not Reported	N grid83:	148056
E grid83:	400636	Lat dec de:	39.000452
Lon dec de:	-76.992661	Issue date:	19861231
Special fl:	Not Reported	C1 seq:	Not Reported
C1 recd:	1987 112	Completion:	19861219
Total dept:	18	Num unsucc:	0
Hydrofract:	Not Reported	Grouted:	Y
Grout type:	BC	Grout top:	0
Grout bott:	3	Casing typ:	PL
Casing dia:	4	Casing dep:	3
Casing hei:	+01	Screen typ:	PL
Top screen:	3	Bottom scr:	18
Screen t 1:	Not Reported	Top scre 1:	0
Bottom s 1:	0	Screen t 2:	Not Reported
Top scre 2:	0	Bottom s 2:	0
Screen dia:	4	Flowing we:	Not Reported
Telescopin:	Not Reported	Log type:	Not Reported
Hrs pumped:	1	Pumping ra:	1
Level befo:	1	Level duri:	1
Test pump:	O	Pump insta:	Not Reported
Install pu:	Not Reported	Capacity:	0
Pump hp:	0	Column len:	0
Closed:	Not Reported	Abandoned:	Not Reported
Abandon da:	0	Site id:	MD7000000248586

Map ID: 482

GEOCHECK VERSION 2.1
STATE DATABASE WELL INFORMATION

Objectid:	506545	County let:	Not Reported
Permit:	MO943896	Mgs id:	Not Reported
B1 seq:	7956	B1 recd:	200512 9
City:	VIENNA	State:	VA
Zip:	22182	Driller na:	SAMUEL A CONNELLY
Driller id:	MGD 108	Est gpm pr:	0
Use for wa:	Test, Observation, Monitoring	Approx dep:	35
Drill meth:	BORED	Replacemen:	N
Wapid:	Not Reported	Subdivisio:	Not Reported
Section:	Not Reported	Lot:	Not Reported
Nearest to:	SILVER SPRING	Town dista:	Not Reported
Town direc:	T	Road name:	RIPLEY STREET
Road side:	N	Road dista:	80 FT
Tax map:	Not Reported	Block:	Not Reported
Parcel:	Not Reported	N grid83:	148056
E grid83:	400636	Lat dec de:	39.000452
Lon dec de:	-76.992661	Issue date:	200512 6
Special fl:	Y	C1 seq:	9999
C1 recd:	0	Completion:	0
Total dept:	0	Num unsucc:	0
Hydrofract:	Not Reported	Grouted:	Not Reported
Grout type:	Not Reported	Grout top:	0
Grout bott:	0	Casing typ:	Not Reported
Casing dia:	0	Casing dep:	0
Casing hei:	Not Reported	Screen typ:	Not Reported
Top screen:	0	Bottom scr:	0
Screen t 1:	Not Reported	Top scre 1:	0
Bottom s 1:	0	Screen t 2:	Not Reported
Top scre 2:	0	Bottom s 2:	0
Screen dia:	0	Flowing we:	Not Reported
Telescopin:	Not Reported	Log type:	Not Reported
Hrs pumped:	0	Pumping ra:	0
Level befo:	0	Level duri:	0
Test pump:	Not Reported	Pump insta:	Not Reported
Install pu:	Not Reported	Capacity:	0
Pump hp:	0	Column len:	0
Closed:	C	Abandoned:	Not Reported
Abandon da:	0	Site id:	MD7000000506545

Map ID:	482		
Objectid:	409736	County let:	MO
Permit:	MO941391	Mgs id:	Not Reported
B1 seq:	8910	B1 recd:	2000 1 5
City:	BETHESDA	State:	MD
Zip:	20817	Driller na:	MICHAEL P WILLEY
Driller id:	MGD 47	Est gpm pr:	0
Use for wa:	Test, Observation, Monitoring	Approx dep:	20
Drill meth:	Not Reported	Replacemen:	N
Wapid:	Not Reported	Subdivisio:	NEW HAMPSHIRE ESTS
Section:	Not Reported	Lot:	Not Reported
Nearest to:	TAKOMA PARK	Town dista:	1
Town direc:	N	Road name:	CARROL AVE
Road side:	W	Road dista:	40 FT
Tax map:	Not Reported	Block:	Not Reported
Parcel:	Not Reported	N grid83:	148056
E grid83:	400636	Lat dec de:	39.000452
Lon dec de:	-76.992661	Issue date:	19991221
Special fl:	Not Reported	C1 seq:	9477
C1 recd:	2000 111	Completion:	19991229
Total dept:	20	Num unsucc:	0

Hydrofract:	N	Grouted:	Not Reported
Grout type:	Not Reported	Grout top:	0
Grout bott:	0	Casing typ:	Not Reported
Casing dia:	0	Casing dep:	0
Casing hei:	Not Reported	Screen typ:	Not Reported
Top screen:	0	Bottom scr:	0
Screen t 1:	Not Reported	Top scre 1:	0
Bottom s 1:	0	Screen t 2:	Not Reported
Top scre 2:	0	Bottom s 2:	0
Screen dia:	0	Flowing we:	Not Reported
Telescopin:	Not Reported	Log type:	Not Reported
Hrs pumped:	0	Pumping ra:	0
Level befo:	0	Level duri:	0
Test pump:	Not Reported	Pump insta:	Not Reported
Install pu:	Not Reported	Capacity:	0
Pump hp:	0	Column len:	0
Closed:	Not Reported	Abandoned:	Not Reported
Abandon da:	0	Site id:	MD7000000409736

Map ID:	483		
Objectid:	455462	County let:	MO
Permit:	MO942274	Mgs id:	Not Reported
B1 seq:	1366	B1 recd:	2002 325
City:	FAIRFAX	State:	VA
Zip:	22030	Driller na:	MARK G MCCLELLAN
Driller id:	MWD 484	Est gpm pr:	0
Use for wa:	Test, Observation, Monitoring	Approx dep:	30
Drill meth:	BORED	Replacemen:	N
Wapid:	Not Reported	Subdivisio:	8501 GEORGIA AVE SIL
Section:	Not Reported	Lot:	FMW4
Nearest to:	SILVER SPRING	Town dista:	Not Reported
Town direc:	E	Road name:	GEORGIA
Road side:	E	Road dista:	85 FT
Tax map:	Not Reported	Block:	Not Reported
Parcel:	Not Reported	N grid83:	148056
E grid83:	398807	Lat dec de:	39.000451
Lon dec de:	-77.013774	Issue date:	0
Special fl:	Not Reported	C1 seq:	8281
C1 recd:	2002 520	Completion:	2002 410
Total dept:	30	Num unsucc:	0
Hydrofract:	N	Grouted:	Y
Grout type:	CM	Grout top:	0
Grout bott:	8	Casing typ:	PL
Casing dia:	4	Casing dep:	10
Casing hei:	-1	Screen typ:	PL
Top screen:	10	Bottom scr:	30
Screen t 1:	Not Reported	Top scre 1:	0
Bottom s 1:	0	Screen t 2:	Not Reported
Top scre 2:	0	Bottom s 2:	0
Screen dia:	4	Flowing we:	Not Reported
Telescopin:	Not Reported	Log type:	Not Reported
Hrs pumped:	0	Pumping ra:	0
Level befo:	0	Level duri:	0
Test pump:	Not Reported	Pump insta:	N
Install pu:	Not Reported	Capacity:	0
Pump hp:	0	Column len:	0
Closed:	Not Reported	Abandoned:	Not Reported
Abandon da:	0	Site id:	MD7000000455462

Map ID: 484

GEOCHECK VERSION 2.1
STATE DATABASE WELL INFORMATION

Objectid:	469779	County let:	Not Reported
Permit:	MO942176	Mgs id:	Not Reported
B1 seq:	3084	B1 recd:	20011224
City:	BALTIMORE	State:	MD
Zip:	21201	Driller na:	MICHAEL WILLEY
Driller id:	MGD 47	Est gpm pr:	0
Use for wa:	Test, Observation, Monitoring	Approx dep:	15
Drill meth:	BORED	Replacemen:	N
Wapid:	Not Reported	Subdivisio:	Not Reported
Section:	Not Reported	Lot:	MW-1
Nearest to:	SILVER SPRING	Town dista:	Not Reported
Town direc:	T	Road name:	COLESVILLE RD
Road side:	N	Road dista:	100 FT
Tax map:	Not Reported	Block:	Not Reported
Parcel:	Not Reported	N grid83:	148056
E grid83:	397893	Lat dec de:	39.00045
Lon dec de:	-77.02433	Issue date:	20011221
Special fl:	Not Reported	C1 seq:	Not Reported
C1 recd:	0	Completion:	0
Total dept:	0	Num unsucc:	0
Hydrofract:	Not Reported	Grouted:	Not Reported
Grout type:	Not Reported	Grout top:	0
Grout bott:	0	Casing typ:	Not Reported
Casing dia:	0	Casing dep:	0
Casing hei:	Not Reported	Screen typ:	Not Reported
Top screen:	0	Bottom scr:	0
Screen t 1:	Not Reported	Top scre 1:	0
Bottom s 1:	0	Screen t 2:	Not Reported
Top scre 2:	0	Bottom s 2:	0
Screen dia:	0	Flowing we:	Not Reported
Telescopin:	Not Reported	Log type:	Not Reported
Hrs pumped:	0	Pumping ra:	0
Level befo:	0	Level duri:	0
Test pump:	Not Reported	Pump insta:	Not Reported
Install pu:	Not Reported	Capacity:	0
Pump hp:	0	Column len:	0
Closed:	Not Reported	Abandoned:	Not Reported
Abandon da:	0	Site id:	MD7000000469779

Map ID:	484		
Objectid:	469778	County let:	Not Reported
Permit:	MO942175	Mgs id:	Not Reported
B1 seq:	3085	B1 recd:	20011224
City:	BALTIMORE	State:	MD
Zip:	21201	Driller na:	MICHAEL WILLEY
Driller id:	MGD 47	Est gpm pr:	0
Use for wa:	Test, Observation, Monitoring	Approx dep:	15
Drill meth:	BORED	Replacemen:	N
Wapid:	Not Reported	Subdivisio:	Not Reported
Section:	Not Reported	Lot:	MW-2
Nearest to:	SILVER SPRING	Town dista:	Not Reported
Town direc:	T	Road name:	COLESVILLE RD
Road side:	N	Road dista:	80 FT
Tax map:	Not Reported	Block:	Not Reported
Parcel:	Not Reported	N grid83:	148056
E grid83:	397893	Lat dec de:	39.00045
Lon dec de:	-77.02433	Issue date:	20011221
Special fl:	Not Reported	C1 seq:	Not Reported
C1 recd:	0	Completion:	0
Total dept:	0	Num unsucc:	0

Hydrofract:	Not Reported	Grouted:	Not Reported
Grout type:	Not Reported	Grout top:	0
Grout bott:	0	Casing typ:	Not Reported
Casing dia:	0	Casing dep:	0
Casing hei:	Not Reported	Screen typ:	Not Reported
Top screen:	0	Bottom scr:	0
Screen t 1:	Not Reported	Top scre 1:	0
Bottom s 1:	0	Screen t 2:	Not Reported
Top scre 2:	0	Bottom s 2:	0
Screen dia:	0	Flowing we:	Not Reported
Telescopin:	Not Reported	Log type:	Not Reported
Hrs pumped:	0	Pumping ra:	0
Level befo:	0	Level duri:	0
Test pump:	Not Reported	Pump insta:	Not Reported
Install pu:	Not Reported	Capacity:	0
Pump hp:	0	Column len:	0
Closed:	Not Reported	Abandoned:	Not Reported
Abandon da:	0	Site id:	MD7000000469778

Map ID:	484		
Objectid:	469774	County let:	MO
Permit:	MO942173	Mgs id:	Not Reported
B1 seq:	3087	B1 recd:	20011224
City:	BALTIMORE	State:	MD
Zip:	21201	Driller na:	MICHAEL WILLEY
Driller id:	MGD 47	Est gpm pr:	0
Use for wa:	Test, Observation, Monitoring	Approx dep:	15
Drill meth:	BORED	Replacemen:	N
Wapid:	Not Reported	Subdivisio:	Not Reported
Section:	Not Reported	Lot:	MW4
Nearest to:	SILVER SPRING	Town dista:	Not Reported
Town direc:	T	Road name:	COLESVILLE RD
Road side:	N	Road dista:	72 FT
Tax map:	Not Reported	Block:	Not Reported
Parcel:	Not Reported	N grid83:	148056
E grid83:	397893	Lat dec de:	39.00045
Lon dec de:	-77.02433	Issue date:	20011221
Special fl:	Not Reported	C1 seq:	Not Reported
C1 recd:	0	Completion:	0
Total dept:	0	Num unsucc:	0
Hydrofract:	Not Reported	Grouted:	Not Reported
Grout type:	Not Reported	Grout top:	0
Grout bott:	0	Casing typ:	Not Reported
Casing dia:	0	Casing dep:	0
Casing hei:	Not Reported	Screen typ:	Not Reported
Top screen:	0	Bottom scr:	0
Screen t 1:	Not Reported	Top scre 1:	0
Bottom s 1:	0	Screen t 2:	Not Reported
Top scre 2:	0	Bottom s 2:	0
Screen dia:	0	Flowing we:	Not Reported
Telescopin:	Not Reported	Log type:	Not Reported
Hrs pumped:	0	Pumping ra:	0
Level befo:	0	Level duri:	0
Test pump:	Not Reported	Pump insta:	Not Reported
Install pu:	Not Reported	Capacity:	0
Pump hp:	0	Column len:	0
Closed:	Not Reported	Abandoned:	Not Reported
Abandon da:	0	Site id:	MD7000000469774

Map ID: 484

GEOCHECK VERSION 2.1
STATE DATABASE WELL INFORMATION

Objectid:	251088	County let:	MO
Permit:	MO882233	Mgs id:	Not Reported
B1 seq:	Not Reported	B1 recd:	19911126
City:	SILVER SPRING	State:	MD
Zip:	20910	Driller na:	PAT MIRFIELD
Driller id:	MWD 379	Est gpm pr:	0
Use for wa:	Test, Observation, Monitoring	Approx dep:	25
Drill meth:	BORED	Replacemen:	N
Wapid:	Not Reported	Subdivisio:	Not Reported
Section:	Not Reported	Lot:	Not Reported
Nearest to:	SILVER SPRINGS	Town dista:	0
Town direc:	W	Road name:	WAYNE AVE
Road side:	N	Road dista:	25 FT
Tax map:	Not Reported	Block:	Not Reported
Parcel:	Not Reported	N grid83:	148056
E grid83:	397893	Lat dec de:	39.00045
Lon dec de:	-77.02433	Issue date:	199112 3
Special fl:	Not Reported	C1 seq:	Not Reported
C1 recd:	19921015	Completion:	199112 4
Total dept:	26	Num unsucc:	0
Hydrofract:	Not Reported	Grouted:	Y
Grout type:	CM	Grout top:	1
Grout bott:	15	Casing typ:	PL
Casing dia:	4	Casing dep:	16
Casing hei:	-01	Screen typ:	PL
Top screen:	16	Bottom scr:	26
Screen t 1:	Not Reported	Top scre 1:	0
Bottom s 1:	0	Screen t 2:	Not Reported
Top scre 2:	0	Bottom s 2:	0
Screen dia:	4	Flowing we:	Not Reported
Telescopin:	Not Reported	Log type:	Not Reported
Hrs pumped:	0	Pumping ra:	0
Level befo:	0	Level duri:	0
Test pump:	O	Pump insta:	Not Reported
Install pu:	Not Reported	Capacity:	0
Pump hp:	0	Column len:	0
Closed:	Not Reported	Abandoned:	Not Reported
Abandon da:	0	Site id:	MD7000000251088

Map ID:	484		
Objectid:	469777	County let:	Not Reported
Permit:	MO942174	Mgs id:	Not Reported
B1 seq:	3086	B1 recd:	20011224
City:	BALTIMORE	State:	MD
Zip:	21201	Driller na:	MICHAEL WILLEY
Driller id:	MGD 47	Est gpm pr:	0
Use for wa:	Test, Observation, Monitoring	Approx dep:	15
Drill meth:	BORED	Replacemen:	N
Wapid:	Not Reported	Subdivisio:	Not Reported
Section:	Not Reported	Lot:	MW-3
Nearest to:	SILVER SPRING	Town dista:	Not Reported
Town direc:	T	Road name:	COLESVILLE RD
Road side:	N	Road dista:	60 FT
Tax map:	Not Reported	Block:	Not Reported
Parcel:	Not Reported	N grid83:	148056
E grid83:	397893	Lat dec de:	39.00045
Lon dec de:	-77.02433	Issue date:	20011221
Special fl:	Not Reported	C1 seq:	Not Reported
C1 recd:	0	Completion:	0
Total dept:	0	Num unsucc:	0

Hydrofract:	Not Reported	Grouted:	Not Reported
Grout type:	Not Reported	Grout top:	0
Grout bott:	0	Casing typ:	Not Reported
Casing dia:	0	Casing dep:	0
Casing hei:	Not Reported	Screen typ:	Not Reported
Top screen:	0	Bottom scr:	0
Screen t 1:	Not Reported	Top scre 1:	0
Bottom s 1:	0	Screen t 2:	Not Reported
Top scre 2:	0	Bottom s 2:	0
Screen dia:	0	Flowing we:	Not Reported
Telescopin:	Not Reported	Log type:	Not Reported
Hrs pumped:	0	Pumping ra:	0
Level befo:	0	Level duri:	0
Test pump:	Not Reported	Pump insta:	Not Reported
Install pu:	Not Reported	Capacity:	0
Pump hp:	0	Column len:	0
Closed:	Not Reported	Abandoned:	Not Reported
Abandon da:	0	Site id:	MD7000000469777

Map ID:	485		
Objectid:	506546	County let:	Not Reported
Permit:	MO943897	Mgs id:	Not Reported
B1 seq:	7951	B1 recd:	200512 9
City:	VIENNA	State:	VA
Zip:	22182	Driller na:	SAMUEL A CONNELLY
Driller id:	MGD 108	Est gpm pr:	0
Use for wa:	Test, Observation, Monitoring	Approx dep:	35
Drill meth:	BORED	Replacemen:	N
Wapid:	Not Reported	Subdivisio:	Not Reported
Section:	Not Reported	Lot:	Not Reported
Nearest to:	SILVER SPRING	Town dista:	Not Reported
Town direc:	T	Road name:	RIPLEY STREET
Road side:	N	Road dista:	80 FT
Tax map:	Not Reported	Block:	Not Reported
Parcel:	Not Reported	N grid83:	148056
E grid83:	401855	Lat dec de:	39.00045
Lon dec de:	-76.978586	Issue date:	200512 6
Special fl:	Y	C1 seq:	9999
C1 recd:	0	Completion:	0
Total dept:	0	Num unsucc:	0
Hydrofract:	Not Reported	Grouted:	Not Reported
Grout type:	Not Reported	Grout top:	0
Grout bott:	0	Casing typ:	Not Reported
Casing dia:	0	Casing dep:	0
Casing hei:	Not Reported	Screen typ:	Not Reported
Top screen:	0	Bottom scr:	0
Screen t 1:	Not Reported	Top scre 1:	0
Bottom s 1:	0	Screen t 2:	Not Reported
Top scre 2:	0	Bottom s 2:	0
Screen dia:	0	Flowing we:	Not Reported
Telescopin:	Not Reported	Log type:	Not Reported
Hrs pumped:	0	Pumping ra:	0
Level befo:	0	Level duri:	0
Test pump:	Not Reported	Pump insta:	Not Reported
Install pu:	Not Reported	Capacity:	0
Pump hp:	0	Column len:	0
Closed:	C	Abandoned:	Not Reported
Abandon da:	0	Site id:	MD7000000506546

Map ID: 485

GEOCHECK VERSION 2.1
STATE DATABASE WELL INFORMATION

Objectid:	506547	County let:	Not Reported
Permit:	MO943898	Mgs id:	Not Reported
B1 seq:	7952	B1 recd:	200512 9
City:	VIENNA	State:	VA
Zip:	22182	Driller na:	SAMUEL A CONNELLY
Driller id:	MGD 108	Est gpm pr:	0
Use for wa:	Test, Observation, Monitoring	Approx dep:	35
Drill meth:	BORED	Replacemen:	N
Wapid:	Not Reported	Subdivisio:	Not Reported
Section:	Not Reported	Lot:	Not Reported
Nearest to:	SILVER SPRING	Town dista:	Not Reported
Town direc:	T	Road name:	RIPLEY STREET
Road side:	N	Road dista:	10 FT
Tax map:	Not Reported	Block:	Not Reported
Parcel:	Not Reported	N grid83:	148056
E grid83:	401855	Lat dec de:	39.00045
Lon dec de:	-76.978586	Issue date:	200512 6
Special fl:	Y	C1 seq:	9999
C1 recd:	0	Completion:	0
Total dept:	0	Num unsucc:	0
Hydrofract:	Not Reported	Grouted:	Not Reported
Grout type:	Not Reported	Grout top:	0
Grout bott:	0	Casing typ:	Not Reported
Casing dia:	0	Casing dep:	0
Casing hei:	Not Reported	Screen typ:	Not Reported
Top screen:	0	Bottom scr:	0
Screen t 1:	Not Reported	Top scre 1:	0
Bottom s 1:	0	Screen t 2:	Not Reported
Top scre 2:	0	Bottom s 2:	0
Screen dia:	0	Flowing we:	Not Reported
Telescopin:	Not Reported	Log type:	Not Reported
Hrs pumped:	0	Pumping ra:	0
Level befo:	0	Level duri:	0
Test pump:	Not Reported	Pump insta:	Not Reported
Install pu:	Not Reported	Capacity:	0
Pump hp:	0	Column len:	0
Closed:	C	Abandoned:	Not Reported
Abandon da:	0	Site id:	MD7000000506547

Map ID:	485		
Objectid:	506548	County let:	Not Reported
Permit:	MO943899	Mgs id:	Not Reported
B1 seq:	7953	B1 recd:	200512 9
City:	VIENNA	State:	VA
Zip:	22182	Driller na:	SAMUEL A CONNELLY
Driller id:	MGD 108	Est gpm pr:	0
Use for wa:	Test, Observation, Monitoring	Approx dep:	35
Drill meth:	BORED	Replacemen:	N
Wapid:	Not Reported	Subdivisio:	Not Reported
Section:	Not Reported	Lot:	Not Reported
Nearest to:	SILVER SPRING	Town dista:	Not Reported
Town direc:	T	Road name:	RIPLEY STREET
Road side:	N	Road dista:	20 FT
Tax map:	Not Reported	Block:	Not Reported
Parcel:	Not Reported	N grid83:	148056
E grid83:	401855	Lat dec de:	39.00045
Lon dec de:	-76.978586	Issue date:	200512 6
Special fl:	Y	C1 seq:	9999
C1 recd:	0	Completion:	0
Total dept:	0	Num unsucc:	0

Hydrofract:	Not Reported	Grouted:	Not Reported
Grout type:	Not Reported	Grout top:	0
Grout bott:	0	Casing typ:	Not Reported
Casing dia:	0	Casing dep:	0
Casing hei:	Not Reported	Screen typ:	Not Reported
Top screen:	0	Bottom scr:	0
Screen t 1:	Not Reported	Top scre 1:	0
Bottom s 1:	0	Screen t 2:	Not Reported
Top scre 2:	0	Bottom s 2:	0
Screen dia:	0	Flowing we:	Not Reported
Telescopin:	Not Reported	Log type:	Not Reported
Hrs pumped:	0	Pumping ra:	0
Level befo:	0	Level duri:	0
Test pump:	Not Reported	Pump insta:	Not Reported
Install pu:	Not Reported	Capacity:	0
Pump hp:	0	Column len:	0
Closed:	C	Abandoned:	Not Reported
Abandon da:	0	Site id:	MD7000000506548

Map ID:	486		
Objectid:	250510	County let:	MO
Permit:	MO881449	Mgs id:	Not Reported
B1 seq:	Not Reported	B1 recd:	1990 328
City:	SILVER SPRING	State:	MD
Zip:	Not Reported	Driller na:	ROBERT STEVENS
Driller id:	MWD0000	Est gpm pr:	0
Use for wa:	Test, Observation, Monitoring	Approx dep:	40
Drill meth:	BORED	Replacemen:	N
Wapid:	Not Reported	Subdivisio:	Not Reported
Section:	Not Reported	Lot:	Not Reported
Nearest to:	Not Reported	Town dista:	Not Reported
Town direc:	Not Reported	Road name:	COLESVILLE RD
Road side:	E	Road dista:	55 FT
Tax map:	Not Reported	Block:	Not Reported
Parcel:	Not Reported	N grid83:	148056
E grid83:	397588	Lat dec de:	39.000449
Lon dec de:	-77.027848	Issue date:	1990 329
Special fl:	Not Reported	C1 seq:	5689
C1 recd:	1990 612	Completion:	1990 4 6
Total dept:	18	Num unsucc:	0
Hydrofract:	Not Reported	Grouted:	Y
Grout type:	CM	Grout top:	0
Grout bott:	16	Casing typ:	PL
Casing dia:	4	Casing dep:	18
Casing hei:	-.5	Screen typ:	PL
Top screen:	8	Bottom scr:	18
Screen t 1:	Not Reported	Top scre 1:	0
Bottom s 1:	0	Screen t 2:	Not Reported
Top scre 2:	0	Bottom s 2:	0
Screen dia:	4	Flowing we:	Not Reported
Telescopin:	Not Reported	Log type:	Not Reported
Hrs pumped:	1	Pumping ra:	1
Level befo:	1	Level duri:	1
Test pump:	O	Pump insta:	N
Install pu:	Not Reported	Capacity:	0
Pump hp:	0	Column len:	0
Closed:	Not Reported	Abandoned:	Y
Abandon da:	1999 216	Site id:	MD7000000250510

Map ID: 487

GEOCHECK VERSION 2.1
STATE DATABASE WELL INFORMATION

Objectid:	516099	County let:	Not Reported
Permit:	PG950969	Mgs id:	Not Reported
B1 seq:	2233	B1 recd:	2007 2 1
City:	COLLEGE PARK	State:	MD
Zip:	20740	Driller na:	DAVID B HARTMAN
Driller id:	MWD 517	Est gpm pr:	0
Use for wa:	Test, Observation, Monitoring	Approx dep:	300
Drill meth:	ROTARY	Replacemen:	N
Wapid:	Not Reported	Subdivisio:	NATIONAL ARCHIVES
Section:	Not Reported	Lot:	Not Reported
Nearest to:	COLLEGE PARK	Town dista:	Not Reported
Town direc:	T	Road name:	3301 METZEROTT RD
Road side:	S	Road dista:	260 FT
Tax map:	24	Block:	F4
Parcel:	30	N grid83:	148056
E grid83:	403379	Lat dec de:	39.000446
Lon dec de:	-76.960992	Issue date:	2007 125
Special fl:	Not Reported	C1 seq:	9607
C1 recd:	2007 323	Completion:	2007 316
Total dept:	96	Num unsucc:	0
Hydrofract:	N	Grouted:	Y
Grout type:	BC	Grout top:	0
Grout bott:	42	Casing typ:	PL
Casing dia:	4	Casing dep:	65
Casing hei:	+2	Screen typ:	ST
Top screen:	65	Bottom scr:	95
Screen t 1:	Not Reported	Top scre 1:	0
Bottom s 1:	0	Screen t 2:	Not Reported
Top scre 2:	0	Bottom s 2:	0
Screen dia:	4	Flowing we:	Not Reported
Telescopin:	T	Log type:	Not Reported
Hrs pumped:	4	Pumping ra:	16
Level befo:	4	Level duri:	56
Test pump:	S	Pump insta:	N
Install pu:	Not Reported	Capacity:	0
Pump hp:	0	Column len:	0
Closed:	Not Reported	Abandoned:	Not Reported
Abandon da:	0	Site id:	MD7000000516099

Map ID:	488		
Objectid:	371034	County let:	PG
Permit:	PG920376	Mgs id:	Not Reported
B1 seq:	0129	B1 recd:	1994 714
City:	COLLEGE PARK	State:	MD
Zip:	20742	Driller na:	JOHN NELSON
Driller id:	MWD 415	Est gpm pr:	0
Use for wa:	Test, Observation, Monitoring	Approx dep:	30
Drill meth:	BORED	Replacemen:	N
Wapid:	Not Reported	Subdivisio:	Not Reported
Section:	Not Reported	Lot:	Not Reported
Nearest to:	COLLEGE PARK	Town dista:	Not Reported
Town direc:	W	Road name:	METZEROTT ROAD
Road side:	S	Road dista:	200 FT
Tax map:	Not Reported	Block:	Not Reported
Parcel:	Not Reported	N grid83:	148056
E grid83:	403684	Lat dec de:	39.000445
Lon dec de:	-76.957473	Issue date:	1994 719
Special fl:	Not Reported	C1 seq:	Not Reported
C1 recd:	0	Completion:	0
Total dept:	0	Num unsucc:	0

Hydrofract:	Not Reported	Grouted:	Not Reported
Grout type:	Not Reported	Grout top:	0
Grout bott:	0	Casing typ:	Not Reported
Casing dia:	0	Casing dep:	0
Casing hei:	Not Reported	Screen typ:	Not Reported
Top screen:	0	Bottom scr:	0
Screen t 1:	Not Reported	Top scre 1:	0
Bottom s 1:	0	Screen t 2:	Not Reported
Top scre 2:	0	Bottom s 2:	0
Screen dia:	0	Flowing we:	Not Reported
Telescopin:	Not Reported	Log type:	Not Reported
Hrs pumped:	0	Pumping ra:	0
Level befo:	0	Level duri:	0
Test pump:	Not Reported	Pump insta:	Not Reported
Install pu:	Not Reported	Capacity:	0
Pump hp:	0	Column len:	0
Closed:	Not Reported	Abandoned:	Not Reported
Abandon da:	0	Site id:	MD7000000371034

Map ID:	488		
Objectid:	348428	County let:	PG
Permit:	PG882120	Mgs id:	Not Reported
B1 seq:	6014	B1 recd:	199111 6
City:	COLLEGE PARK	State:	MD
Zip:	20742	Driller na:	GREGORY W. CISLER
Driller id:	MWD0441	Est gpm pr:	0
Use for wa:	Test, Observation, Monitoring	Approx dep:	50
Drill meth:	BORED	Replacemen:	N
Wapid:	Not Reported	Subdivisio:	UNIV OF MARYLAND
Section:	Not Reported	Lot:	Not Reported
Nearest to:	COLLEGE PARK	Town dista:	0
Town direc:	T	Road name:	METZEROTT ROAD
Road side:	S	Road dista:	880 FT
Tax map:	Not Reported	Block:	Not Reported
Parcel:	Not Reported	N grid83:	148056
E grid83:	403684	Lat dec de:	39.000445
Lon dec de:	-76.957473	Issue date:	19911112
Special fl:	N	C1 seq:	7894
C1 recd:	19911218	Completion:	19911119
Total dept:	19	Num unsucc:	0
Hydrofract:	Not Reported	Grouted:	Y
Grout type:	CM	Grout top:	0
Grout bott:	5	Casing typ:	PL
Casing dia:	4	Casing dep:	19
Casing hei:	+1	Screen typ:	PL
Top screen:	9	Bottom scr:	19
Screen t 1:	Not Reported	Top scre 1:	0
Bottom s 1:	0	Screen t 2:	Not Reported
Top scre 2:	0	Bottom s 2:	0
Screen dia:	4	Flowing we:	Not Reported
Telescopin:	Not Reported	Log type:	Not Reported
Hrs pumped:	1	Pumping ra:	1
Level befo:	1	Level duri:	1
Test pump:	O	Pump insta:	N
Install pu:	Not Reported	Capacity:	0
Pump hp:	0	Column len:	0
Closed:	Not Reported	Abandoned:	Not Reported
Abandon da:	0	Site id:	MD7000000348428

Map ID: 488

GEOCHECK VERSION 2.1
STATE DATABASE WELL INFORMATION

Objectid:	371036	County let:	PG
Permit:	PG920378	Mgs id:	Not Reported
B1 seq:	0131	B1 recd:	1994 714
City:	COLLEGE PARK	State:	MD
Zip:	20742	Driller na:	JOHN NELSON
Driller id:	MWD 415	Est gpm pr:	0
Use for wa:	Test, Observation, Monitoring	Approx dep:	30
Drill meth:	BORED	Replacemen:	N
Wapid:	Not Reported	Subdivisio:	Not Reported
Section:	Not Reported	Lot:	Not Reported
Nearest to:	COLLEGE PARK	Town dista:	Not Reported
Town direc:	Not Reported	Road name:	METZEROTT RD
Road side:	S	Road dista:	400 FT
Tax map:	Not Reported	Block:	Not Reported
Parcel:	Not Reported	N grid83:	148056
E grid83:	403684	Lat dec de:	39.000445
Lon dec de:	-76.957473	Issue date:	1994 719
Special fl:	Not Reported	C1 seq:	Not Reported
C1 recd:	0	Completion:	0
Total dept:	0	Num unsucc:	0
Hydrofract:	Not Reported	Grouted:	Not Reported
Grout type:	Not Reported	Grout top:	0
Grout bott:	0	Casing typ:	Not Reported
Casing dia:	0	Casing dep:	0
Casing hei:	Not Reported	Screen typ:	Not Reported
Top screen:	0	Bottom scr:	0
Screen t 1:	Not Reported	Top scre 1:	0
Bottom s 1:	0	Screen t 2:	Not Reported
Top scre 2:	0	Bottom s 2:	0
Screen dia:	0	Flowing we:	Not Reported
Telescopin:	Not Reported	Log type:	Not Reported
Hrs pumped:	0	Pumping ra:	0
Level befo:	0	Level duri:	0
Test pump:	Not Reported	Pump insta:	Not Reported
Install pu:	Not Reported	Capacity:	0
Pump hp:	0	Column len:	0
Closed:	Not Reported	Abandoned:	Not Reported
Abandon da:	0	Site id:	MD7000000371036

Map ID:	488		
Objectid:	371035	County let:	PG
Permit:	PG920377	Mgs id:	Not Reported
B1 seq:	0130	B1 recd:	1994 714
City:	COLLEGE PARK	State:	MD
Zip:	20742	Driller na:	JOHN NELSON
Driller id:	MWD 415	Est gpm pr:	0
Use for wa:	Test, Observation, Monitoring	Approx dep:	30
Drill meth:	BORED	Replacemen:	N
Wapid:	Not Reported	Subdivisio:	Not Reported
Section:	Not Reported	Lot:	Not Reported
Nearest to:	COLLEGE PARK	Town dista:	Not Reported
Town direc:	W	Road name:	METZEROTT RD
Road side:	S	Road dista:	200 FT
Tax map:	Not Reported	Block:	Not Reported
Parcel:	Not Reported	N grid83:	148056
E grid83:	403684	Lat dec de:	39.000445
Lon dec de:	-76.957473	Issue date:	1994 719
Special fl:	Not Reported	C1 seq:	Not Reported
C1 recd:	0	Completion:	0
Total dept:	0	Num unsucc:	0

Hydrofract:	Not Reported	Grouted:	Not Reported
Grout type:	Not Reported	Grout top:	0
Grout bott:	0	Casing typ:	Not Reported
Casing dia:	0	Casing dep:	0
Casing hei:	Not Reported	Screen typ:	Not Reported
Top screen:	0	Bottom scr:	0
Screen t 1:	Not Reported	Top scre 1:	0
Bottom s 1:	0	Screen t 2:	Not Reported
Top scre 2:	0	Bottom s 2:	0
Screen dia:	0	Flowing we:	Not Reported
Telescopin:	Not Reported	Log type:	Not Reported
Hrs pumped:	0	Pumping ra:	0
Level befo:	0	Level duri:	0
Test pump:	Not Reported	Pump insta:	Not Reported
Install pu:	Not Reported	Capacity:	0
Pump hp:	0	Column len:	0
Closed:	Not Reported	Abandoned:	Not Reported
Abandon da:	0	Site id:	MD7000000371035

Map ID:	489		
Objectid:	348427	County let:	PG
Permit:	PG882119	Mgs id:	Not Reported
B1 seq:	6013	B1 recd:	199111 6
City:	COLLEGE PARK	State:	MD
Zip:	20742	Driller na:	GREGORY W. CISLER
Driller id:	MWD0441	Est gpm pr:	0
Use for wa:	Test, Observation, Monitoring	Approx dep:	80
Drill meth:	BORED	Replacemen:	N
Wapid:	Not Reported	Subdivisio:	UNIV OF MARYLAND
Section:	Not Reported	Lot:	Not Reported
Nearest to:	COLLEGE PARK	Town dista:	0
Town direc:	T	Road name:	METZEROTT ROAD
Road side:	S	Road dista:	160 FT
Tax map:	Not Reported	Block:	Not Reported
Parcel:	Not Reported	N grid83:	148056
E grid83:	403989	Lat dec de:	39.000443
Lon dec de:	-76.953955	Issue date:	19911112
Special fl:	N	C1 seq:	7893
C1 recd:	19911218	Completion:	19911118
Total dept:	54	Num unsucc:	0
Hydrofract:	Not Reported	Grouted:	Y
Grout type:	CM	Grout top:	0
Grout bott:	39	Casing typ:	PL
Casing dia:	4	Casing dep:	54
Casing hei:	+2	Screen typ:	PL
Top screen:	44	Bottom scr:	54
Screen t 1:	Not Reported	Top scre 1:	0
Bottom s 1:	0	Screen t 2:	Not Reported
Top scre 2:	0	Bottom s 2:	0
Screen dia:	4	Flowing we:	Not Reported
Telescopin:	Not Reported	Log type:	Not Reported
Hrs pumped:	1	Pumping ra:	1
Level befo:	1	Level duri:	1
Test pump:	O	Pump insta:	N
Install pu:	Not Reported	Capacity:	0
Pump hp:	0	Column len:	0
Closed:	Not Reported	Abandoned:	Not Reported
Abandon da:	0	Site id:	MD7000000348427

Map ID: 490

GEOCHECK VERSION 2.1
STATE DATABASE WELL INFORMATION

Objectid:	349234	County let:	PG
Permit:	PG883092	Mgs id:	Not Reported
B1 seq:	4792	B1 recd:	1993 319
City:	BRANCHVILLE	State:	MD
Zip:	20740	Driller na:	MICHAEL W. HUBER
Driller id:	MWD0336	Est gpm pr:	0
Use for wa:	Test, Observation, Monitoring	Approx dep:	15
Drill meth:	BORED	Replacemen:	N
Wapid:	Not Reported	Subdivisio:	Not Reported
Section:	Not Reported	Lot:	Not Reported
Nearest to:	BERWYN HEIGHTS	Town dista:	0
Town direc:	T	Road name:	BRANCHVILLE ROAD
Road side:	N	Road dista:	250 FT
Tax map:	Not Reported	Block:	Not Reported
Parcel:	Not Reported	N grid83:	148056
E grid83:	407037	Lat dec de:	39.000424
Lon dec de:	-76.918767	Issue date:	1993 329
Special fl:	Y	C1 seq:	9418
C1 recd:	1993 427	Completion:	1993 329
Total dept:	15	Num unsucc:	0
Hydrofract:	Not Reported	Grouted:	Y
Grout type:	CM	Grout top:	0
Grout bott:	4	Casing typ:	PL
Casing dia:	4	Casing dep:	5
Casing hei:	+2	Screen typ:	PL
Top screen:	5	Bottom scr:	15
Screen t 1:	Not Reported	Top scre 1:	0
Bottom s 1:	0	Screen t 2:	Not Reported
Top scre 2:	0	Bottom s 2:	0
Screen dia:	4	Flowing we:	Not Reported
Telescopin:	Not Reported	Log type:	Not Reported
Hrs pumped:	1	Pumping ra:	1
Level befo:	1	Level duri:	1
Test pump:	O	Pump insta:	N
Install pu:	Not Reported	Capacity:	0
Pump hp:	0	Column len:	0
Closed:	Not Reported	Abandoned:	Not Reported
Abandon da:	0	Site id:	MD7000000349234

Map ID:	490		
Objectid:	349233	County let:	PG
Permit:	PG883091	Mgs id:	Not Reported
B1 seq:	4793	B1 recd:	1993 319
City:	BRANCHVILLE	State:	MD
Zip:	20740	Driller na:	MICHAEL W. HUBER
Driller id:	MWD0336	Est gpm pr:	0
Use for wa:	Test, Observation, Monitoring	Approx dep:	15
Drill meth:	BORED	Replacemen:	N
Wapid:	Not Reported	Subdivisio:	Not Reported
Section:	Not Reported	Lot:	Not Reported
Nearest to:	BERWYN HEIGHTS	Town dista:	0
Town direc:	T	Road name:	BRANCHVILLE ROAD
Road side:	N	Road dista:	100 FT
Tax map:	Not Reported	Block:	Not Reported
Parcel:	Not Reported	N grid83:	148056
E grid83:	407037	Lat dec de:	39.000424
Lon dec de:	-76.918767	Issue date:	1993 329
Special fl:	Y	C1 seq:	9419
C1 recd:	1993 427	Completion:	1993 329
Total dept:	22	Num unsucc:	0

Hydrofract:	Not Reported	Grouted:	Y
Grout type:	CM	Grout top:	0
Grout bott:	11	Casing typ:	PL
Casing dia:	4	Casing dep:	12
Casing hei:	+2	Screen typ:	PL
Top screen:	12	Bottom scr:	22
Screen t 1:	Not Reported	Top scre 1:	0
Bottom s 1:	0	Screen t 2:	Not Reported
Top scre 2:	0	Bottom s 2:	0
Screen dia:	4	Flowing we:	Not Reported
Telescopin:	Not Reported	Log type:	Not Reported
Hrs pumped:	1	Pumping ra:	1
Level befo:	1	Level duri:	1
Test pump:	O	Pump insta:	N
Install pu:	Not Reported	Capacity:	0
Pump hp:	0	Column len:	0
Closed:	Not Reported	Abandoned:	Not Reported
Abandon da:	0	Site id:	MD7000000349233

Map ID:	490		
Objectid:	349229	County let:	PG
Permit:	PG883087	Mgs id:	Not Reported
B1 seq:	5756	B1 recd:	1993 319
City:	BRANCHVILLE	State:	MD
Zip:	20740	Driller na:	MICHAEL W. HUBER
Driller id:	MWD0336	Est gpm pr:	0
Use for wa:	Test, Observation, Monitoring	Approx dep:	15
Drill meth:	BORED	Replacemen:	N
Wapid:	Not Reported	Subdivisio:	Not Reported
Section:	Not Reported	Lot:	Not Reported
Nearest to:	BERWYN HEIGHTS	Town dista:	0
Town direc:	T	Road name:	BRANCHVILLE ROAD
Road side:	N	Road dista:	1250FT
Tax map:	Not Reported	Block:	Not Reported
Parcel:	Not Reported	N grid83:	148056
E grid83:	407037	Lat dec de:	39.000424
Lon dec de:	-76.918767	Issue date:	1993 329
Special fl:	Y	C1 seq:	3975
C1 recd:	1993 427	Completion:	1993 330
Total dept:	11	Num unsucc:	0
Hydrofract:	Not Reported	Grouted:	Y
Grout type:	CM	Grout top:	0
Grout bott:	1	Casing typ:	PL
Casing dia:	4	Casing dep:	1
Casing hei:	+2	Screen typ:	PL
Top screen:	1	Bottom scr:	11
Screen t 1:	Not Reported	Top scre 1:	0
Bottom s 1:	0	Screen t 2:	Not Reported
Top scre 2:	0	Bottom s 2:	0
Screen dia:	4	Flowing we:	Not Reported
Telescopin:	Not Reported	Log type:	Not Reported
Hrs pumped:	1	Pumping ra:	1
Level befo:	1	Level duri:	1
Test pump:	O	Pump insta:	N
Install pu:	Not Reported	Capacity:	0
Pump hp:	0	Column len:	0
Closed:	Not Reported	Abandoned:	Not Reported
Abandon da:	0	Site id:	MD7000000349229

Map ID: 490

GEOCHECK VERSION 2.1
STATE DATABASE WELL INFORMATION

Objectid:	349228	County let:	PG
Permit:	PG883086	Mgs id:	Not Reported
B1 seq:	4795	B1 recd:	1993 319
City:	BRANCHVILLE	State:	MD
Zip:	20740	Driller na:	MICHAEL W. HUBER
Driller id:	MWD0336	Est gpm pr:	0
Use for wa:	Test, Observation, Monitoring	Approx dep:	15
Drill meth:	BORED	Replacemen:	N
Wapid:	Not Reported	Subdivisio:	Not Reported
Section:	Not Reported	Lot:	Not Reported
Nearest to:	BERWYN HEIGHTS	Town dista:	0
Town direc:	T	Road name:	BRANCHVILLE ROAD
Road side:	N	Road dista:	1312FT
Tax map:	Not Reported	Block:	Not Reported
Parcel:	Not Reported	N grid83:	148056
E grid83:	407037	Lat dec de:	39.000424
Lon dec de:	-76.918767	Issue date:	1993 329
Special fl:	Y	C1 seq:	3974
C1 recd:	1993 427	Completion:	1993 330
Total dept:	10	Num unsucc:	0
Hydrofract:	Not Reported	Grouted:	Y
Grout type:	CM	Grout top:	0
Grout bott:	2	Casing typ:	PL
Casing dia:	4	Casing dep:	3
Casing hei:	+2	Screen typ:	PL
Top screen:	3	Bottom scr:	10
Screen t 1:	Not Reported	Top scre 1:	0
Bottom s 1:	0	Screen t 2:	Not Reported
Top scre 2:	0	Bottom s 2:	0
Screen dia:	4	Flowing we:	Not Reported
Telescopin:	Not Reported	Log type:	Not Reported
Hrs pumped:	1	Pumping ra:	1
Level befo:	1	Level duri:	1
Test pump:	O	Pump insta:	N
Install pu:	Not Reported	Capacity:	0
Pump hp:	0	Column len:	0
Closed:	Not Reported	Abandoned:	Not Reported
Abandon da:	0	Site id:	MD7000000349228

Map ID:	490		
Objectid:	349231	County let:	PG
Permit:	PG883089	Mgs id:	Not Reported
B1 seq:	4780	B1 recd:	1993 319
City:	BRANCHVILLE	State:	MD
Zip:	20740	Driller na:	MICHAEL W. HUBER
Driller id:	MWD0336	Est gpm pr:	0
Use for wa:	Test, Observation, Monitoring	Approx dep:	15
Drill meth:	BORED	Replacemen:	N
Wapid:	Not Reported	Subdivisio:	Not Reported
Section:	Not Reported	Lot:	Not Reported
Nearest to:	BERWYN HEIGHTS	Town dista:	0
Town direc:	T	Road name:	BRANCHVILLE ROAD
Road side:	N	Road dista:	375 FT
Tax map:	Not Reported	Block:	Not Reported
Parcel:	Not Reported	N grid83:	148056
E grid83:	407037	Lat dec de:	39.000424
Lon dec de:	-76.918767	Issue date:	1993 329
Special fl:	Y	C1 seq:	9421
C1 recd:	1993 427	Completion:	1993 330
Total dept:	13	Num unsucc:	0

Hydrofract:	Not Reported	Grouted:	Y
Grout type:	CM	Grout top:	0
Grout bott:	9	Casing typ:	PL
Casing dia:	4	Casing dep:	10
Casing hei:	+2	Screen typ:	PL
Top screen:	10	Bottom scr:	13
Screen t 1:	Not Reported	Top scre 1:	0
Bottom s 1:	0	Screen t 2:	Not Reported
Top scre 2:	0	Bottom s 2:	0
Screen dia:	4	Flowing we:	Not Reported
Telescopin:	Not Reported	Log type:	Not Reported
Hrs pumped:	1	Pumping ra:	1
Level befo:	1	Level duri:	1
Test pump:	O	Pump insta:	N
Install pu:	Not Reported	Capacity:	0
Pump hp:	0	Column len:	0
Closed:	Not Reported	Abandoned:	Not Reported
Abandon da:	0	Site id:	MD7000000349231

Map ID:	490		
Objectid:	258013	County let:	PG
Permit:	PG880740	Mgs id:	Not Reported
B1 seq:	8119	B1 recd:	19891023
City:	COLLEGE PARK	State:	MD
Zip:	20740	Driller na:	BRUCE H. SCHLAICH
Driller id:	MWD0333	Est gpm pr:	0
Use for wa:	Test, Observation, Monitoring	Approx dep:	20
Drill meth:	BORED	Replacemen:	N
Wapid:	Not Reported	Subdivisio:	Not Reported
Section:	Not Reported	Lot:	Not Reported
Nearest to:	BRANCHVILLE	Town dista:	0
Town direc:	T	Road name:	RAILROAD
Road side:	E	Road dista:	25 FT
Tax map:	Not Reported	Block:	Not Reported
Parcel:	Not Reported	N grid83:	148056
E grid83:	407037	Lat dec de:	39.000424
Lon dec de:	-76.918767	Issue date:	19891011
Special fl:	Not Reported	C1 seq:	2634
C1 recd:	19891017	Completion:	19891010
Total dept:	17	Num unsucc:	0
Hydrofract:	Not Reported	Grouted:	Y
Grout type:	CM	Grout top:	0
Grout bott:	5	Casing typ:	PL
Casing dia:	2	Casing dep:	7
Casing hei:	+	Screen typ:	PL
Top screen:	7	Bottom scr:	17
Screen t 1:	Not Reported	Top scre 1:	0
Bottom s 1:	0	Screen t 2:	Not Reported
Top scre 2:	0	Bottom s 2:	0
Screen dia:	2	Flowing we:	Not Reported
Telescopin:	Not Reported	Log type:	Not Reported
Hrs pumped:	1	Pumping ra:	1
Level befo:	1	Level duri:	1
Test pump:	O	Pump insta:	Not Reported
Install pu:	Not Reported	Capacity:	0
Pump hp:	0	Column len:	0
Closed:	Not Reported	Abandoned:	Not Reported
Abandon da:	0	Site id:	MD7000000258013

Map ID: 490

GEOCHECK VERSION 2.1
STATE DATABASE WELL INFORMATION

Objectid:	258014	County let:	PG
Permit:	PG880741	Mgs id:	Not Reported
B1 seq:	8120	B1 recd:	19891023
City:	COLLEGE PARK	State:	MD
Zip:	20740	Driller na:	BRUCE H. SCHLAICH
Driller id:	MWD0333	Est gpm pr:	0
Use for wa:	Test, Observation, Monitoring	Approx dep:	20
Drill meth:	BORED	Replacemen:	N
Wapid:	Not Reported	Subdivisio:	Not Reported
Section:	Not Reported	Lot:	Not Reported
Nearest to:	BRANCHVILLE	Town dista:	0
Town direc:	T	Road name:	RAILROAD
Road side:	E	Road dista:	45 FT
Tax map:	Not Reported	Block:	Not Reported
Parcel:	Not Reported	N grid83:	148056
E grid83:	407037	Lat dec de:	39.000424
Lon dec de:	-76.918767	Issue date:	19891011
Special fl:	N	C1 seq:	2635
C1 recd:	19891017	Completion:	19891010
Total dept:	15	Num unsucc:	0
Hydrofract:	Not Reported	Grouted:	Y
Grout type:	CM	Grout top:	0
Grout bott:	3	Casing typ:	PL
Casing dia:	2	Casing dep:	5
Casing hei:	+	Screen typ:	PL
Top screen:	5	Bottom scr:	15
Screen t 1:	Not Reported	Top scre 1:	0
Bottom s 1:	0	Screen t 2:	Not Reported
Top scre 2:	0	Bottom s 2:	0
Screen dia:	2	Flowing we:	Not Reported
Telescopin:	Not Reported	Log type:	Not Reported
Hrs pumped:	1	Pumping ra:	1
Level befo:	1	Level duri:	1
Test pump:	O	Pump insta:	N
Install pu:	Not Reported	Capacity:	0
Pump hp:	0	Column len:	0
Closed:	Not Reported	Abandoned:	Not Reported
Abandon da:	0	Site id:	MD7000000258014

Map ID:	490		
Objectid:	349226	County let:	PG
Permit:	PG883085	Mgs id:	Not Reported
B1 seq:	4790	B1 recd:	1993 319
City:	BRANCHVILLE	State:	MD
Zip:	20740	Driller na:	MICHAEL W. HUBER
Driller id:	MWD0336	Est gpm pr:	0
Use for wa:	Test, Observation, Monitoring	Approx dep:	15
Drill meth:	BORED	Replacemen:	N
Wapid:	Not Reported	Subdivisio:	Not Reported
Section:	Not Reported	Lot:	Not Reported
Nearest to:	BERWYN HEIGHTS	Town dista:	0
Town direc:	T	Road name:	BRANCHVILLE ROAD
Road side:	N	Road dista:	1000FT
Tax map:	Not Reported	Block:	Not Reported
Parcel:	Not Reported	N grid83:	148056
E grid83:	407037	Lat dec de:	39.000424
Lon dec de:	-76.918767	Issue date:	1993 329
Special fl:	Y	C1 seq:	3934
C1 recd:	1993 427	Completion:	1993 330
Total dept:	12	Num unsucc:	0

Hydrofract:	Not Reported	Grouted:	Y
Grout type:	CM	Grout top:	0
Grout bott:	1	Casing typ:	PL
Casing dia:	4	Casing dep:	2
Casing hei:	+2	Screen typ:	PL
Top screen:	2	Bottom scr:	12
Screen t 1:	Not Reported	Top scre 1:	0
Bottom s 1:	0	Screen t 2:	Not Reported
Top scre 2:	0	Bottom s 2:	0
Screen dia:	4	Flowing we:	Not Reported
Telescopin:	Not Reported	Log type:	Not Reported
Hrs pumped:	1	Pumping ra:	1
Level befo:	1	Level duri:	1
Test pump:	O	Pump insta:	N
Install pu:	Not Reported	Capacity:	0
Pump hp:	0	Column len:	0
Closed:	Not Reported	Abandoned:	Not Reported
Abandon da:	0	Site id:	MD7000000349226

Map ID:	490		
Objectid:	349230	County let:	PG
Permit:	PG883088	Mgs id:	Not Reported
B1 seq:	4794	B1 recd:	1993 319
City:	BRANCHVILLE	State:	MD
Zip:	20740	Driller na:	MICHAEL W. HUBER
Driller id:	MWD0336	Est gpm pr:	0
Use for wa:	Test, Observation, Monitoring	Approx dep:	15
Drill meth:	BORED	Replacemen:	N
Wapid:	Not Reported	Subdivisio:	Not Reported
Section:	Not Reported	Lot:	Not Reported
Nearest to:	BERWYN HEIGHTS	Town dista:	0
Town direc:	T	Road name:	BRANCHVILLE ROAD
Road side:	N	Road dista:	1250FT
Tax map:	Not Reported	Block:	Not Reported
Parcel:	Not Reported	N grid83:	148056
E grid83:	407037	Lat dec de:	39.000424
Lon dec de:	-76.918767	Issue date:	1993 329
Special fl:	Y	C1 seq:	3422
C1 recd:	1993 427	Completion:	1993 330
Total dept:	14	Num unsucc:	0
Hydrofract:	Not Reported	Grouted:	Y
Grout type:	CM	Grout top:	0
Grout bott:	4	Casing typ:	PL
Casing dia:	4	Casing dep:	4
Casing hei:	+2	Screen typ:	PL
Top screen:	4	Bottom scr:	14
Screen t 1:	Not Reported	Top scre 1:	0
Bottom s 1:	0	Screen t 2:	Not Reported
Top scre 2:	0	Bottom s 2:	0
Screen dia:	4	Flowing we:	Not Reported
Telescopin:	Not Reported	Log type:	Not Reported
Hrs pumped:	1	Pumping ra:	1
Level befo:	1	Level duri:	1
Test pump:	O	Pump insta:	N
Install pu:	Not Reported	Capacity:	0
Pump hp:	0	Column len:	0
Closed:	Not Reported	Abandoned:	Not Reported
Abandon da:	0	Site id:	MD7000000349230

Map ID: 490

GEOCHECK VERSION 2.1
STATE DATABASE WELL INFORMATION

Objectid:	349232	County let:	PG
Permit:	PG883090	Mgs id:	Not Reported
B1 seq:	5738	B1 recd:	1993 319
City:	BRANCHVILLE	State:	MD
Zip:	20740	Driller na:	MICHAEL W. HUBER
Driller id:	MWD0336	Est gpm pr:	0
Use for wa:	Test, Observation, Monitoring	Approx dep:	15
Drill meth:	BORED	Replacemen:	N
Wapid:	Not Reported	Subdivisio:	Not Reported
Section:	Not Reported	Lot:	Not Reported
Nearest to:	BERWYN HEIGHTS	Town dista:	0
Town direc:	T	Road name:	BRANCHVILLE ROAD
Road side:	N	Road dista:	75 FT
Tax map:	Not Reported	Block:	Not Reported
Parcel:	Not Reported	N grid83:	148056
E grid83:	407037	Lat dec de:	39.000424
Lon dec de:	-76.918767	Issue date:	1993 329
Special fl:	Y	C1 seq:	9420
C1 recd:	1993 427	Completion:	1993 329
Total dept:	15	Num unsucc:	0
Hydrofract:	Not Reported	Grouted:	Y
Grout type:	CM	Grout top:	0
Grout bott:	4	Casing typ:	PL
Casing dia:	4	Casing dep:	5
Casing hei:	+2	Screen typ:	PL
Top screen:	5	Bottom scr:	15
Screen t 1:	Not Reported	Top scre 1:	0
Bottom s 1:	0	Screen t 2:	Not Reported
Top scre 2:	0	Bottom s 2:	0
Screen dia:	4	Flowing we:	Not Reported
Telescopin:	Not Reported	Log type:	Not Reported
Hrs pumped:	1	Pumping ra:	1
Level befo:	1	Level duri:	1
Test pump:	O	Pump insta:	N
Install pu:	Not Reported	Capacity:	0
Pump hp:	0	Column len:	0
Closed:	Not Reported	Abandoned:	Y
Abandon da:	2007 629	Site id:	MD7000000349232

Map ID:	491		
Objectid:	372024	County let:	PG
Permit:	PG880991	Mgs id:	Not Reported
B1 seq:	7876	B1 recd:	1990 314
City:	ATLANTA	State:	GA
Zip:	30339	Driller na:	BRENARD J TAYLOR
Driller id:	MWD 430	Est gpm pr:	0
Use for wa:	Test, Observation, Monitoring	Approx dep:	40
Drill meth:	BORED	Replacemen:	N
Wapid:	Not Reported	Subdivisio:	Not Reported
Section:	Not Reported	Lot:	MW4
Nearest to:	BERWYN HEIGHTS	Town dista:	Not Reported
Town direc:	T	Road name:	CHERRYWOOD LANE
Road side:	E	Road dista:	55 FT
Tax map:	Not Reported	Block:	Not Reported
Parcel:	Not Reported	N grid83:	148056
E grid83:	407646	Lat dec de:	39.000419
Lon dec de:	-76.91173	Issue date:	1990 313
Special fl:	Not Reported	C1 seq:	Not Reported
C1 recd:	0	Completion:	0
Total dept:	0	Num unsucc:	0

Hydrofract:	Not Reported	Grouted:	Not Reported
Grout type:	Not Reported	Grout top:	0
Grout bott:	0	Casing typ:	Not Reported
Casing dia:	0	Casing dep:	0
Casing hei:	Not Reported	Screen typ:	Not Reported
Top screen:	0	Bottom scr:	0
Screen t 1:	Not Reported	Top scre 1:	0
Bottom s 1:	0	Screen t 2:	Not Reported
Top scre 2:	0	Bottom s 2:	0
Screen dia:	0	Flowing we:	Not Reported
Telescopin:	Not Reported	Log type:	Not Reported
Hrs pumped:	0	Pumping ra:	0
Level befo:	0	Level duri:	0
Test pump:	Not Reported	Pump insta:	Not Reported
Install pu:	Not Reported	Capacity:	0
Pump hp:	0	Column len:	0
Closed:	Not Reported	Abandoned:	Not Reported
Abandon da:	0	Site id:	MD7000000372024

Map ID:	491		
Objectid:	372023	County let:	PG
Permit:	PG880990	Mgs id:	Not Reported
B1 seq:	7875	B1 recd:	1990 314
City:	ATLANTA	State:	GA
Zip:	30339	Driller na:	BRENARD J TAYLOR
Driller id:	MWD 430	Est gpm pr:	0
Use for wa:	Test, Observation, Monitoring	Approx dep:	40
Drill meth:	BORED	Replacemen:	N
Wapid:	Not Reported	Subdivisio:	Not Reported
Section:	Not Reported	Lot:	MW5
Nearest to:	BERWYN HEIGHTS	Town dista:	Not Reported
Town direc:	T	Road name:	CHERRYWOOD LANE
Road side:	E	Road dista:	100 FT
Tax map:	Not Reported	Block:	Not Reported
Parcel:	Not Reported	N grid83:	148056
E grid83:	407646	Lat dec de:	39.000419
Lon dec de:	-76.91173	Issue date:	1990 313
Special fl:	Not Reported	C1 seq:	Not Reported
C1 recd:	0	Completion:	0
Total dept:	0	Num unsucc:	0
Hydrofract:	Not Reported	Grouted:	Not Reported
Grout type:	Not Reported	Grout top:	0
Grout bott:	0	Casing typ:	Not Reported
Casing dia:	0	Casing dep:	0
Casing hei:	Not Reported	Screen typ:	Not Reported
Top screen:	0	Bottom scr:	0
Screen t 1:	Not Reported	Top scre 1:	0
Bottom s 1:	0	Screen t 2:	Not Reported
Top scre 2:	0	Bottom s 2:	0
Screen dia:	0	Flowing we:	Not Reported
Telescopin:	Not Reported	Log type:	Not Reported
Hrs pumped:	0	Pumping ra:	0
Level befo:	0	Level duri:	0
Test pump:	Not Reported	Pump insta:	Not Reported
Install pu:	Not Reported	Capacity:	0
Pump hp:	0	Column len:	0
Closed:	Not Reported	Abandoned:	Not Reported
Abandon da:	0	Site id:	MD7000000372023

Map ID: 491

GEOCHECK VERSION 2.1
STATE DATABASE WELL INFORMATION

Objectid:	372025	County let:	PG
Permit:	PG880992	Mgs id:	Not Reported
B1 seq:	7877	B1 recd:	1990 314
City:	ATLANTA	State:	GA
Zip:	30339	Driller na:	BRENARD J TAYLOR
Driller id:	MWD 430	Est gpm pr:	0
Use for wa:	Test, Observation, Monitoring	Approx dep:	40
Drill meth:	BORED	Replacemen:	N
Wapid:	Not Reported	Subdivisio:	Not Reported
Section:	Not Reported	Lot:	MW3
Nearest to:	BERWYN HEIGHTS	Town dista:	Not Reported
Town direc:	T	Road name:	CHERRYWOOD LANE
Road side:	E	Road dista:	35 FT
Tax map:	Not Reported	Block:	Not Reported
Parcel:	Not Reported	N grid83:	148056
E grid83:	407646	Lat dec de:	39.000419
Lon dec de:	-76.91173	Issue date:	1990 313
Special fl:	Not Reported	C1 seq:	Not Reported
C1 recd:	0	Completion:	0
Total dept:	0	Num unsucc:	0
Hydrofract:	Not Reported	Grouted:	Not Reported
Grout type:	Not Reported	Grout top:	0
Grout bott:	0	Casing typ:	Not Reported
Casing dia:	0	Casing dep:	0
Casing hei:	Not Reported	Screen typ:	Not Reported
Top screen:	0	Bottom scr:	0
Screen t 1:	Not Reported	Top scre 1:	0
Bottom s 1:	0	Screen t 2:	Not Reported
Top scre 2:	0	Bottom s 2:	0
Screen dia:	0	Flowing we:	Not Reported
Telescopin:	Not Reported	Log type:	Not Reported
Hrs pumped:	0	Pumping ra:	0
Level befo:	0	Level duri:	0
Test pump:	Not Reported	Pump insta:	Not Reported
Install pu:	Not Reported	Capacity:	0
Pump hp:	0	Column len:	0
Closed:	Not Reported	Abandoned:	Not Reported
Abandon da:	0	Site id:	MD7000000372025

Map ID:	491		
Objectid:	372034	County let:	PG
Permit:	PG880989	Mgs id:	Not Reported
B1 seq:	3515	B1 recd:	1990 314
City:	ATLANTA	State:	GA
Zip:	30339	Driller na:	BRENARD J TAYLOR
Driller id:	MWD 430	Est gpm pr:	0
Use for wa:	Test, Observation, Monitoring	Approx dep:	40
Drill meth:	BORED	Replacemen:	N
Wapid:	Not Reported	Subdivisio:	Not Reported
Section:	Not Reported	Lot:	MW1
Nearest to:	BERWYN HEIGHTS	Town dista:	Not Reported
Town direc:	T	Road name:	CHERRYWOOD LANE
Road side:	E	Road dista:	65 FT
Tax map:	Not Reported	Block:	Not Reported
Parcel:	Not Reported	N grid83:	148056
E grid83:	407646	Lat dec de:	39.000419
Lon dec de:	-76.91173	Issue date:	1990 313
Special fl:	Not Reported	C1 seq:	Not Reported
C1 recd:	0	Completion:	0
Total dept:	0	Num unsucc:	0

Hydrofract:	Not Reported	Grouted:	Not Reported
Grout type:	Not Reported	Grout top:	0
Grout bott:	0	Casing typ:	Not Reported
Casing dia:	0	Casing dep:	0
Casing hei:	Not Reported	Screen typ:	Not Reported
Top screen:	0	Bottom scr:	0
Screen t 1:	Not Reported	Top scre 1:	0
Bottom s 1:	0	Screen t 2:	Not Reported
Top scre 2:	0	Bottom s 2:	0
Screen dia:	0	Flowing we:	Not Reported
Telescopin:	Not Reported	Log type:	Not Reported
Hrs pumped:	0	Pumping ra:	0
Level befo:	0	Level duri:	0
Test pump:	Not Reported	Pump insta:	Not Reported
Install pu:	Not Reported	Capacity:	0
Pump hp:	0	Column len:	0
Closed:	Not Reported	Abandoned:	Not Reported
Abandon da:	0	Site id:	MD7000000372034

Map ID:	491		
Objectid:	372026	County let:	PG
Permit:	PG880993	Mgs id:	Not Reported
B1 seq:	7878	B1 recd:	1990 314
City:	ATLANTA	State:	GA
Zip:	30339	Driller na:	BRENARD J TAYLOR
Driller id:	MWD 430	Est gpm pr:	0
Use for wa:	Test, Observation, Monitoring	Approx dep:	40
Drill meth:	BORED	Replacemen:	N
Wapid:	Not Reported	Subdivisio:	Not Reported
Section:	Not Reported	Lot:	MW2
Nearest to:	BERWYN HEIGHTS	Town dista:	Not Reported
Town direc:	T	Road name:	CHERRYWOOD LANE
Road side:	E	Road dista:	25 FT
Tax map:	Not Reported	Block:	Not Reported
Parcel:	Not Reported	N grid83:	148056
E grid83:	407646	Lat dec de:	39.000419
Lon dec de:	-76.91173	Issue date:	1990 313
Special fl:	Not Reported	C1 seq:	Not Reported
C1 recd:	0	Completion:	0
Total dept:	0	Num unsucc:	0
Hydrofract:	Not Reported	Grouted:	Not Reported
Grout type:	Not Reported	Grout top:	0
Grout bott:	0	Casing typ:	Not Reported
Casing dia:	0	Casing dep:	0
Casing hei:	Not Reported	Screen typ:	Not Reported
Top screen:	0	Bottom scr:	0
Screen t 1:	Not Reported	Top scre 1:	0
Bottom s 1:	0	Screen t 2:	Not Reported
Top scre 2:	0	Bottom s 2:	0
Screen dia:	0	Flowing we:	Not Reported
Telescopin:	Not Reported	Log type:	Not Reported
Hrs pumped:	0	Pumping ra:	0
Level befo:	0	Level duri:	0
Test pump:	Not Reported	Pump insta:	Not Reported
Install pu:	Not Reported	Capacity:	0
Pump hp:	0	Column len:	0
Closed:	Not Reported	Abandoned:	Not Reported
Abandon da:	0	Site id:	MD7000000372026

Map ID: 492

GEOCHECK VERSION 2.1
STATE DATABASE WELL INFORMATION

Objectid:	370892	County let:	PG
Permit:	PG921188	Mgs id:	Not Reported
B1 seq:	8480	B1 recd:	1996 222
City:	BELTSVILLE	State:	MD
Zip:	20770	Driller na:	CONNELLY WALTER T
Driller id:	MGD 035	Est gpm pr:	0
Use for wa:	Test, Observation, Monitoring	Approx dep:	20
Drill meth:	BORED	Replacemen:	N
Wapid:	Not Reported	Subdivisio:	Not Reported
Section:	Not Reported	Lot:	MW2
Nearest to:	GREENBELT	Town dista:	Not Reported
Town direc:	T	Road name:	CHERRYWOOD LANE
Road side:	W	Road dista:	100 FT
Tax map:	Not Reported	Block:	Not Reported
Parcel:	Not Reported	N grid83:	148056
E grid83:	407951	Lat dec de:	39.000416
Lon dec de:	-76.908211	Issue date:	1996 222
Special fl:	Not Reported	C1 seq:	Not Reported
C1 recd:	0	Completion:	0
Total dept:	0	Num unsucc:	0
Hydrofract:	Not Reported	Grouted:	Not Reported
Grout type:	Not Reported	Grout top:	0
Grout bott:	0	Casing typ:	Not Reported
Casing dia:	0	Casing dep:	0
Casing hei:	Not Reported	Screen typ:	Not Reported
Top screen:	0	Bottom scr:	0
Screen t 1:	Not Reported	Top scre 1:	0
Bottom s 1:	0	Screen t 2:	Not Reported
Top scre 2:	0	Bottom s 2:	0
Screen dia:	0	Flowing we:	Not Reported
Telescopin:	Not Reported	Log type:	Not Reported
Hrs pumped:	0	Pumping ra:	0
Level befo:	0	Level duri:	0
Test pump:	Not Reported	Pump insta:	Not Reported
Install pu:	Not Reported	Capacity:	0
Pump hp:	0	Column len:	0
Closed:	Not Reported	Abandoned:	Not Reported
Abandon da:	0	Site id:	MD7000000370892

Map ID:	492		
Objectid:	371237	County let:	PG
Permit:	PG921187	Mgs id:	Not Reported
B1 seq:	8481	B1 recd:	1996 222
City:	BELTSVILLE	State:	MD
Zip:	20770	Driller na:	WALTER T CONNELLY
Driller id:	MGD 035	Est gpm pr:	0
Use for wa:	Test, Observation, Monitoring	Approx dep:	20
Drill meth:	BORED	Replacemen:	N
Wapid:	Not Reported	Subdivisio:	Not Reported
Section:	Not Reported	Lot:	Not Reported
Nearest to:	GREENBELT	Town dista:	Not Reported
Town direc:	T	Road name:	CHERRYWOOD LANE
Road side:	W	Road dista:	100 FT
Tax map:	Not Reported	Block:	Not Reported
Parcel:	Not Reported	N grid83:	148056
E grid83:	407951	Lat dec de:	39.000416
Lon dec de:	-76.908211	Issue date:	1996 222
Special fl:	Not Reported	C1 seq:	9069
C1 recd:	1996 3 4	Completion:	1996 223
Total dept:	25	Num unsucc:	0

Hydrofract:	N	Grouted:	Y
Grout type:	CM	Grout top:	0
Grout bott:	3	Casing typ:	PL
Casing dia:	4	Casing dep:	5
Casing hei:	Not Reported	Screen typ:	PL
Top screen:	5	Bottom scr:	15
Screen t 1:	PL	Top scre 1:	15
Bottom s 1:	25	Screen t 2:	Not Reported
Top scre 2:	0	Bottom s 2:	0
Screen dia:	4	Flowing we:	Not Reported
Telescopin:	Not Reported	Log type:	Not Reported
Hrs pumped:	1	Pumping ra:	1
Level befo:	1	Level duri:	1
Test pump:	Not Reported	Pump insta:	N
Install pu:	Not Reported	Capacity:	0
Pump hp:	0	Column len:	0
Closed:	Not Reported	Abandoned:	Not Reported
Abandon da:	0	Site id:	MD7000000371237

Map ID:	493		
Objectid:	254032	County let:	PG
Permit:	PG730063	Mgs id:	Not Reported
B1 seq:	Not Reported	B1 recd:	1973 129
City:	SEABROOK	State:	MD
Zip:	Not Reported	Driller na:	FRANK'S WELL DRLG CO
Driller id:	MWD0005	Est gpm pr:	10
Use for wa:	Industrial, Commercial, State and Federal Gov.		
Approx dep:	100	Drill meth:	ROTARY
Replacemen:	N	Wapid:	PG1973G001
Subdivisio:	Not Reported	Section:	Not Reported
Lot:	Not Reported	Nearest to:	GREENBELT
Town dista:	0 MI	Town direc:	Not Reported
Road name:	7600 HANOVER PKY	Road side:	S
Road dista:	75 FT	Tax map:	Not Reported
Block:	Not Reported	Parcel:	Not Reported
N grid83:	148056	E grid83:	409170
Lat dec de:	39.000405	Lon dec de:	-76.894136
Issue date:	1973 123	Special fl:	Not Reported
C1 seq:	Not Reported	C1 recd:	1973 7 2
Completion:	1973 618	Total dept:	130
Num unsucc:	0	Hydrofract:	Not Reported
Grouted:	Y	Grout type:	BC
Grout top:	0	Grout bott:	20
Casing typ:	ST	Casing dia:	4
Casing dep:	125	Casing hei:	+01
Screen typ:	PL	Top screen:	125
Bottom scr:	130	Screen t 1:	Not Reported
Top scre 1:	0	Bottom s 1:	0
Screen t 2:	Not Reported	Top scre 2:	0
Bottom s 2:	0	Screen dia:	2
Flowing we:	Not Reported	Telescopin:	Not Reported
Log type:	Not Reported	Hrs pumped:	2
Pumping ra:	40	Level befo:	36
Level duri:	46	Test pump:	A
Pump insta:	Not Reported	Install pu:	S
Capacity:	10	Pump hp:	1
Column len:	100	Closed:	Not Reported
Abandoned:	Not Reported	Abandon da:	0
Site id:	MD7000000254032		

Map ID: 494

GEOCHECK VERSION 2.1
STATE DATABASE WELL INFORMATION

Objectid:	372151	County let:	PG
Permit:	PG880456	Mgs id:	Not Reported
B1 seq:	8943	B1 recd:	0
City:	FAIRFAX	State:	VA
Zip:	22033	Driller na:	DALE B NELSON
Driller id:	MWD0457	Est gpm pr:	0
Use for wa:	Test, Observation, Monitoring	Approx dep:	25
Drill meth:	BORED	Replacemen:	N
Wapid:	Not Reported	Subdivisio:	Not Reported
Section:	Not Reported	Lot:	MW4
Nearest to:	GREENBELT	Town dista:	2.0
Town direc:	S	Road name:	CENTER WAY
Road side:	Not Reported	Road dista:	0025FT
Tax map:	Not Reported	Block:	Not Reported
Parcel:	Not Reported	N grid83:	148056
E grid83:	410694	Lat dec de:	39.000387
Lon dec de:	-76.876542	Issue date:	1989 7 5
Special fl:	Not Reported	C1 seq:	Not Reported
C1 recd:	0	Completion:	0
Total dept:	0	Num unsucc:	0
Hydrofract:	Not Reported	Grouted:	Not Reported
Grout type:	Not Reported	Grout top:	0
Grout bott:	0	Casing typ:	Not Reported
Casing dia:	0	Casing dep:	0
Casing hei:	Not Reported	Screen typ:	Not Reported
Top screen:	0	Bottom scr:	0
Screen t 1:	Not Reported	Top scre 1:	0
Bottom s 1:	0	Screen t 2:	Not Reported
Top scre 2:	0	Bottom s 2:	0
Screen dia:	0	Flowing we:	Not Reported
Telescopin:	Not Reported	Log type:	Not Reported
Hrs pumped:	0	Pumping ra:	0
Level befo:	0	Level duri:	0
Test pump:	Not Reported	Pump insta:	Not Reported
Install pu:	Not Reported	Capacity:	0
Pump hp:	0	Column len:	0
Closed:	Not Reported	Abandoned:	Not Reported
Abandon da:	0	Site id:	MD7000000372151

Map ID:	494		
Objectid:	371926	County let:	PG
Permit:	PG880455	Mgs id:	Not Reported
B1 seq:	8944	B1 recd:	0
City:	FAIRFAX	State:	VA
Zip:	22033	Driller na:	DALE B NELSON
Driller id:	MWD0457	Est gpm pr:	0
Use for wa:	Test, Observation, Monitoring	Approx dep:	30
Drill meth:	BORED	Replacemen:	N
Wapid:	Not Reported	Subdivisio:	Not Reported
Section:	Not Reported	Lot:	MW3
Nearest to:	GREENBELT	Town dista:	2.0
Town direc:	S	Road name:	CENTER WAY
Road side:	E	Road dista:	0025FT
Tax map:	Not Reported	Block:	Not Reported
Parcel:	Not Reported	N grid83:	148056
E grid83:	410694	Lat dec de:	39.000387
Lon dec de:	-76.876542	Issue date:	1989 7 5
Special fl:	Not Reported	C1 seq:	Not Reported
C1 recd:	0	Completion:	0
Total dept:	0	Num unsucc:	0

Hydrofract:	Not Reported	Grouted:	Not Reported
Grout type:	Not Reported	Grout top:	0
Grout bott:	0	Casing typ:	Not Reported
Casing dia:	0	Casing dep:	0
Casing hei:	Not Reported	Screen typ:	Not Reported
Top screen:	0	Bottom scr:	0
Screen t 1:	Not Reported	Top scre 1:	0
Bottom s 1:	0	Screen t 2:	Not Reported
Top scre 2:	0	Bottom s 2:	0
Screen dia:	0	Flowing we:	Not Reported
Telescopin:	Not Reported	Log type:	Not Reported
Hrs pumped:	0	Pumping ra:	0
Level befo:	0	Level duri:	0
Test pump:	Not Reported	Pump insta:	Not Reported
Install pu:	Not Reported	Capacity:	0
Pump hp:	0	Column len:	0
Closed:	Not Reported	Abandoned:	Not Reported
Abandon da:	0	Site id:	MD7000000371926

Map ID:	494		
Objectid:	348558	County let:	PG
Permit:	PG882263	Mgs id:	Not Reported
B1 seq:	4933	B1 recd:	1992 3 3
City:	GREENBELT	State:	MD
Zip:	20770	Driller na:	JOHN B. NELSON
Driller id:	MWD0415	Est gpm pr:	0
Use for wa:	Test, Observation, Monitoring	Approx dep:	40
Drill meth:	BORED	Replacemen:	N
Wapid:	Not Reported	Subdivisio:	Not Reported
Section:	Not Reported	Lot:	Not Reported
Nearest to:	GREENBELT	Town dista:	0
Town direc:	T	Road name:	CRESCENT
Road side:	W	Road dista:	10 FT
Tax map:	Not Reported	Block:	Not Reported
Parcel:	Not Reported	N grid83:	148056
E grid83:	410694	Lat dec de:	39.000387
Lon dec de:	-76.876542	Issue date:	1992 3 6
Special fl:	Y	C1 seq:	6146
C1 recd:	1992 624	Completion:	1992 313
Total dept:	42	Num unsucc:	0
Hydrofract:	Not Reported	Grouted:	Y
Grout type:	BC	Grout top:	2
Grout bott:	28	Casing typ:	PL
Casing dia:	4	Casing dep:	30
Casing hei:	-1	Screen typ:	PL
Top screen:	30	Bottom scr:	42
Screen t 1:	Not Reported	Top scre 1:	0
Bottom s 1:	0	Screen t 2:	Not Reported
Top scre 2:	0	Bottom s 2:	0
Screen dia:	4	Flowing we:	Not Reported
Telescopin:	Not Reported	Log type:	Not Reported
Hrs pumped:	0	Pumping ra:	0
Level befo:	0	Level duri:	0
Test pump:	Not Reported	Pump insta:	N
Install pu:	Not Reported	Capacity:	0
Pump hp:	0	Column len:	0
Closed:	Not Reported	Abandoned:	Not Reported
Abandon da:	0	Site id:	MD7000000348558

Map ID: 494

GEOCHECK VERSION 2.1
STATE DATABASE WELL INFORMATION

Objectid:	348554	County let:	PG
Permit:	PG882259	Mgs id:	Not Reported
B1 seq:	4929	B1 recd:	1992 3 3
City:	GREENBELT	State:	MD
Zip:	20770	Driller na:	JOHN B. NELSON
Driller id:	MWD0415	Est gpm pr:	0
Use for wa:	Test, Observation, Monitoring	Approx dep:	40
Drill meth:	BORED	Replacemen:	N
Wapid:	Not Reported	Subdivisio:	Not Reported
Section:	Not Reported	Lot:	Not Reported
Nearest to:	GREENBELT	Town dista:	0
Town direc:	T	Road name:	CENTERWAY
Road side:	N	Road dista:	15 FT
Tax map:	Not Reported	Block:	Not Reported
Parcel:	Not Reported	N grid83:	148056
E grid83:	410694	Lat dec de:	39.000387
Lon dec de:	-76.876542	Issue date:	1992 3 6
Special fl:	Y	C1 seq:	6141
C1 recd:	1992 624	Completion:	1992 310
Total dept:	35	Num unsucc:	0
Hydrofract:	Not Reported	Grouted:	Y
Grout type:	BC	Grout top:	2
Grout bott:	20	Casing typ:	PL
Casing dia:	4	Casing dep:	20
Casing hei:	-1	Screen typ:	PL
Top screen:	20	Bottom scr:	35
Screen t 1:	Not Reported	Top scre 1:	0
Bottom s 1:	0	Screen t 2:	Not Reported
Top scre 2:	0	Bottom s 2:	0
Screen dia:	4	Flowing we:	Not Reported
Telescopin:	Not Reported	Log type:	Not Reported
Hrs pumped:	0	Pumping ra:	0
Level befo:	0	Level duri:	0
Test pump:	Not Reported	Pump insta:	N
Install pu:	Not Reported	Capacity:	0
Pump hp:	0	Column len:	0
Closed:	Not Reported	Abandoned:	Not Reported
Abandon da:	0	Site id:	MD7000000348554

Map ID:	494		
Objectid:	346608	County let:	PG
Permit:	PG880453	Mgs id:	Not Reported
B1 seq:	8941	B1 recd:	0
City:	FAIRFAX	State:	VA
Zip:	22033	Driller na:	DALE B NELSON
Driller id:	MWD0457	Est gpm pr:	0
Use for wa:	Test, Observation, Monitoring	Approx dep:	30
Drill meth:	BORED	Replacemen:	N
Wapid:	Not Reported	Subdivisio:	Not Reported
Section:	Not Reported	Lot:	MW1
Nearest to:	GREENBELT	Town dista:	2
Town direc:	S	Road name:	CENTER WAY
Road side:	E	Road dista:	0015FT
Tax map:	Not Reported	Block:	Not Reported
Parcel:	Not Reported	N grid83:	148056
E grid83:	410694	Lat dec de:	39.000387
Lon dec de:	-76.876542	Issue date:	1989 7 5
Special fl:	Not Reported	C1 seq:	Not Reported
C1 recd:	0	Completion:	0
Total dept:	0	Num unsucc:	0

Hydrofract:	Not Reported	Grouted:	Not Reported
Grout type:	Not Reported	Grout top:	0
Grout bott:	0	Casing typ:	Not Reported
Casing dia:	0	Casing dep:	0
Casing hei:	Not Reported	Screen typ:	Not Reported
Top screen:	0	Bottom scr:	0
Screen t 1:	Not Reported	Top scre 1:	0
Bottom s 1:	0	Screen t 2:	Not Reported
Top scre 2:	0	Bottom s 2:	0
Screen dia:	0	Flowing we:	Not Reported
Telescopin:	Not Reported	Log type:	Not Reported
Hrs pumped:	0	Pumping ra:	0
Level befo:	0	Level duri:	0
Test pump:	Not Reported	Pump insta:	Not Reported
Install pu:	Not Reported	Capacity:	0
Pump hp:	0	Column len:	0
Closed:	Not Reported	Abandoned:	Not Reported
Abandon da:	0	Site id:	MD7000000346608

Map ID:	494		
Objectid:	346603	County let:	PG
Permit:	PG880454	Mgs id:	Not Reported
B1 seq:	8942	B1 recd:	0
City:	FAIRFAX	State:	VA
Zip:	22033	Driller na:	DALE B NELSON
Driller id:	MWD0457	Est gpm pr:	0
Use for wa:	Test, Observation, Monitoring	Approx dep:	30
Drill meth:	BORED	Replacemen:	N
Wapid:	Not Reported	Subdivisio:	Not Reported
Section:	Not Reported	Lot:	MW2
Nearest to:	GREENBELT	Town dista:	2
Town direc:	S	Road name:	CENTER WAY
Road side:	E	Road dista:	0030FT
Tax map:	Not Reported	Block:	Not Reported
Parcel:	Not Reported	N grid83:	148056
E grid83:	410694	Lat dec de:	39.000387
Lon dec de:	-76.876542	Issue date:	1989 7 5
Special fl:	Not Reported	C1 seq:	Not Reported
C1 recd:	0	Completion:	0
Total dept:	0	Num unsucc:	0
Hydrofract:	Not Reported	Grouted:	Not Reported
Grout type:	Not Reported	Grout top:	0
Grout bott:	0	Casing typ:	Not Reported
Casing dia:	0	Casing dep:	0
Casing hei:	Not Reported	Screen typ:	Not Reported
Top screen:	0	Bottom scr:	0
Screen t 1:	Not Reported	Top scre 1:	0
Bottom s 1:	0	Screen t 2:	Not Reported
Top scre 2:	0	Bottom s 2:	0
Screen dia:	0	Flowing we:	Not Reported
Telescopin:	Not Reported	Log type:	Not Reported
Hrs pumped:	0	Pumping ra:	0
Level befo:	0	Level duri:	0
Test pump:	Not Reported	Pump insta:	Not Reported
Install pu:	Not Reported	Capacity:	0
Pump hp:	0	Column len:	0
Closed:	Not Reported	Abandoned:	Not Reported
Abandon da:	0	Site id:	MD7000000346603

Map ID: 494

GEOCHECK VERSION 2.1
STATE DATABASE WELL INFORMATION

Objectid:	257918	County let:	PG
Permit:	PG880493	Mgs id:	Not Reported
B1 seq:	7683	B1 recd:	1989 8 4
City:	GREENBELT	State:	MD
Zip:	Not Reported	Driller na:	MICHAEL W. HUBER
Driller id:	MWD0336	Est gpm pr:	0
Use for wa:	Test, Observation, Monitoring	Approx dep:	30
Drill meth:	BORED	Replacemen:	N
Wapid:	Not Reported	Subdivisio:	Not Reported
Section:	Not Reported	Lot:	Not Reported
Nearest to:	GREENBELT	Town dista:	0
Town direc:	T	Road name:	CENTER WAY
Road side:	N	Road dista:	15 FT
Tax map:	Not Reported	Block:	Not Reported
Parcel:	Not Reported	N grid83:	148056
E grid83:	410694	Lat dec de:	39.000387
Lon dec de:	-76.876542	Issue date:	1989 8 1
Special fl:	N	C1 seq:	9676
C1 recd:	19891024	Completion:	1989 8 3
Total dept:	39	Num unsucc:	0
Hydrofract:	Not Reported	Grouted:	Y
Grout type:	CM	Grout top:	0
Grout bott:	14	Casing typ:	PL
Casing dia:	2	Casing dep:	19
Casing hei:	+	Screen typ:	PL
Top screen:	19	Bottom scr:	39
Screen t 1:	Not Reported	Top scre 1:	0
Bottom s 1:	0	Screen t 2:	Not Reported
Top scre 2:	0	Bottom s 2:	0
Screen dia:	2	Flowing we:	Not Reported
Telescopin:	Not Reported	Log type:	Not Reported
Hrs pumped:	1	Pumping ra:	1
Level befo:	1	Level duri:	1
Test pump:	O	Pump insta:	N
Install pu:	O	Capacity:	0
Pump hp:	0	Column len:	0
Closed:	Not Reported	Abandoned:	Not Reported
Abandon da:	0	Site id:	MD7000000257918

Map ID:	494		
Objectid:	257917	County let:	PG
Permit:	PG880492	Mgs id:	Not Reported
B1 seq:	7615	B1 recd:	1989 8 4
City:	GREENBELT	State:	MD
Zip:	Not Reported	Driller na:	MICHAEL W. HUBER
Driller id:	MWD0336	Est gpm pr:	0
Use for wa:	Test, Observation, Monitoring	Approx dep:	30
Drill meth:	BORED	Replacemen:	N
Wapid:	Not Reported	Subdivisio:	Not Reported
Section:	Not Reported	Lot:	Not Reported
Nearest to:	GREENBELT	Town dista:	0
Town direc:	T	Road name:	CENTER WAY
Road side:	N	Road dista:	35 FT
Tax map:	Not Reported	Block:	Not Reported
Parcel:	Not Reported	N grid83:	148056
E grid83:	410694	Lat dec de:	39.000387
Lon dec de:	-76.876542	Issue date:	1989 8 1
Special fl:	N	C1 seq:	9675
C1 recd:	19891024	Completion:	1989 8 3
Total dept:	39	Num unsucc:	0

Hydrofract:	Not Reported	Grouted:	Y
Grout type:	CM	Grout top:	0
Grout bott:	14	Casing typ:	PL
Casing dia:	2	Casing dep:	19
Casing hei:	+	Screen typ:	PL
Top screen:	19	Bottom scr:	39
Screen t 1:	Not Reported	Top scre 1:	0
Bottom s 1:	0	Screen t 2:	Not Reported
Top scre 2:	0	Bottom s 2:	0
Screen dia:	2	Flowing we:	Not Reported
Telescopin:	Not Reported	Log type:	Not Reported
Hrs pumped:	1	Pumping ra:	1
Level befo:	1	Level duri:	1
Test pump:	O	Pump insta:	N
Install pu:	O	Capacity:	0
Pump hp:	0	Column len:	0
Closed:	Not Reported	Abandoned:	Not Reported
Abandon da:	0	Site id:	MD7000000257917

Map ID:	494		
Objectid:	257916	County let:	PG
Permit:	PG880491	Mgs id:	Not Reported
B1 seq:	7646	B1 recd:	1989 8 4
City:	GREENBELT	State:	MD
Zip:	Not Reported	Driller na:	MICHAEL W. HUBER
Driller id:	MWD0336	Est gpm pr:	0
Use for wa:	Test, Observation, Monitoring	Approx dep:	30
Drill meth:	BORED	Replacemen:	N
Wapid:	Not Reported	Subdivisio:	Not Reported
Section:	Not Reported	Lot:	Not Reported
Nearest to:	GREENBELT	Town dista:	0
Town direc:	T	Road name:	CENTER WAY
Road side:	N	Road dista:	45 FT
Tax map:	Not Reported	Block:	Not Reported
Parcel:	Not Reported	N grid83:	148056
E grid83:	410694	Lat dec de:	39.000387
Lon dec de:	-76.876542	Issue date:	1989 8 1
Special fl:	N	C1 seq:	9674
C1 recd:	19891025	Completion:	1989 8 3
Total dept:	39	Num unsucc:	0
Hydrofract:	Not Reported	Grouted:	Y
Grout type:	CM	Grout top:	0
Grout bott:	14	Casing typ:	PL
Casing dia:	2	Casing dep:	19
Casing hei:	+	Screen typ:	PL
Top screen:	19	Bottom scr:	39
Screen t 1:	Not Reported	Top scre 1:	0
Bottom s 1:	0	Screen t 2:	Not Reported
Top scre 2:	0	Bottom s 2:	0
Screen dia:	2	Flowing we:	Not Reported
Telescopin:	Not Reported	Log type:	Not Reported
Hrs pumped:	1	Pumping ra:	1
Level befo:	1	Level duri:	1
Test pump:	O	Pump insta:	N
Install pu:	O	Capacity:	0
Pump hp:	0	Column len:	0
Closed:	Not Reported	Abandoned:	Not Reported
Abandon da:	0	Site id:	MD7000000257916

Map ID: 494

GEOCHECK VERSION 2.1
STATE DATABASE WELL INFORMATION

Objectid:	348557	County let:	PG
Permit:	PG882262	Mgs id:	Not Reported
B1 seq:	4932	B1 recd:	1992 3 3
City:	GREENBELT	State:	MD
Zip:	20770	Driller na:	JOHN B. NELSON
Driller id:	MWD0415	Est gpm pr:	0
Use for wa:	Test, Observation, Monitoring	Approx dep:	40
Drill meth:	BORED	Replacemen:	N
Wapid:	Not Reported	Subdivisio:	Not Reported
Section:	Not Reported	Lot:	Not Reported
Nearest to:	GREENBELT	Town dista:	0
Town direc:	T	Road name:	CENTERWAY
Road side:	N	Road dista:	10 FT
Tax map:	Not Reported	Block:	Not Reported
Parcel:	Not Reported	N grid83:	148056
E grid83:	410694	Lat dec de:	39.000387
Lon dec de:	-76.876542	Issue date:	1992 3 6
Special fl:	Y	C1 seq:	6145
C1 recd:	1992 624	Completion:	1992 310
Total dept:	42	Num unsucc:	0
Hydrofract:	Not Reported	Grouted:	Y
Grout type:	BC	Grout top:	2
Grout bott:	28	Casing typ:	PL
Casing dia:	4	Casing dep:	30
Casing hei:	-1	Screen typ:	PL
Top screen:	30	Bottom scr:	42
Screen t 1:	Not Reported	Top scre 1:	0
Bottom s 1:	0	Screen t 2:	Not Reported
Top scre 2:	0	Bottom s 2:	0
Screen dia:	4	Flowing we:	Not Reported
Telescopin:	Not Reported	Log type:	Not Reported
Hrs pumped:	0	Pumping ra:	0
Level befo:	0	Level duri:	0
Test pump:	Not Reported	Pump insta:	N
Install pu:	Not Reported	Capacity:	0
Pump hp:	0	Column len:	0
Closed:	Not Reported	Abandoned:	Not Reported
Abandon da:	0	Site id:	MD7000000348557

Map ID:	494		
Objectid:	348556	County let:	PG
Permit:	PG882261	Mgs id:	Not Reported
B1 seq:	4931	B1 recd:	1992 3 3
City:	GREENBELT	State:	MD
Zip:	20770	Driller na:	JOHN B. NELSON
Driller id:	MWD0415	Est gpm pr:	0
Use for wa:	Test, Observation, Monitoring	Approx dep:	40
Drill meth:	BORED	Replacemen:	N
Wapid:	Not Reported	Subdivisio:	Not Reported
Section:	Not Reported	Lot:	Not Reported
Nearest to:	GREENBELT	Town dista:	0
Town direc:	T	Road name:	CENTERWAY
Road side:	N	Road dista:	15 FT
Tax map:	Not Reported	Block:	Not Reported
Parcel:	Not Reported	N grid83:	148056
E grid83:	410694	Lat dec de:	39.000387
Lon dec de:	-76.876542	Issue date:	1992 3 6
Special fl:	Y	C1 seq:	6144
C1 recd:	1992 624	Completion:	1992 312
Total dept:	42	Num unsucc:	0

Hydrofract:	Not Reported	Grouted:	Y
Grout type:	BC	Grout top:	2
Grout bott:	28	Casing typ:	PL
Casing dia:	4	Casing dep:	30
Casing hei:	-1	Screen typ:	PL
Top screen:	30	Bottom scr:	42
Screen t 1:	Not Reported	Top scre 1:	0
Bottom s 1:	0	Screen t 2:	Not Reported
Top scre 2:	0	Bottom s 2:	0
Screen dia:	4	Flowing we:	Not Reported
Telescopin:	Not Reported	Log type:	Not Reported
Hrs pumped:	0	Pumping ra:	0
Level befo:	0	Level duri:	0
Test pump:	Not Reported	Pump insta:	N
Install pu:	Not Reported	Capacity:	0
Pump hp:	0	Column len:	0
Closed:	Not Reported	Abandoned:	Not Reported
Abandon da:	0	Site id:	MD7000000348556

Map ID:	494		
Objectid:	348555	County let:	PG
Permit:	PG882260	Mgs id:	Not Reported
B1 seq:	4930	B1 recd:	1992 3 3
City:	GREENBELT	State:	MD
Zip:	20770	Driller na:	JOHN B. NELSON
Driller id:	MWD0415	Est gpm pr:	0
Use for wa:	Test, Observation, Monitoring	Approx dep:	40
Drill meth:	BORED	Replacemen:	N
Wapid:	Not Reported	Subdivisio:	Not Reported
Section:	Not Reported	Lot:	Not Reported
Nearest to:	GREENBELT	Town dista:	0
Town direc:	T	Road name:	CENTERWAY
Road side:	N	Road dista:	28 FT
Tax map:	Not Reported	Block:	Not Reported
Parcel:	Not Reported	N grid83:	148056
E grid83:	410694	Lat dec de:	39.000387
Lon dec de:	-76.876542	Issue date:	1992 3 6
Special fl:	Y	C1 seq:	6142
C1 recd:	1992 624	Completion:	1992 313
Total dept:	35	Num unsucc:	0
Hydrofract:	Not Reported	Grouted:	Y
Grout type:	BC	Grout top:	2
Grout bott:	20	Casing typ:	PL
Casing dia:	4	Casing dep:	20
Casing hei:	-1	Screen typ:	PL
Top screen:	35	Bottom scr:	20
Screen t 1:	Not Reported	Top scre 1:	0
Bottom s 1:	0	Screen t 2:	Not Reported
Top scre 2:	0	Bottom s 2:	0
Screen dia:	4	Flowing we:	Not Reported
Telescopin:	Not Reported	Log type:	Not Reported
Hrs pumped:	0	Pumping ra:	0
Level befo:	0	Level duri:	0
Test pump:	Not Reported	Pump insta:	N
Install pu:	Not Reported	Capacity:	0
Pump hp:	0	Column len:	0
Closed:	Not Reported	Abandoned:	Not Reported
Abandon da:	0	Site id:	MD7000000348555

Map ID: 481

GEOCHECK VERSION 2.1
STATE DATABASE WELL INFORMATION

Objectid:	549003	County let:	Not Reported
Permit:	MO100653	Mgs id:	Not Reported
B1 seq:	8487	B1 recd:	2013 4 2
City:	ROCKVILLE	State:	MD
Zip:	20853	Driller na:	SAMUEL CONNELLY
Driller id:	MWD 572	Est gpm pr:	0
Use for wa:	Test, Observation, Monitoring	Approx dep:	30
Drill meth:	BORED	Replacemen:	N
Wapid:	Not Reported	Subdivisio:	Not Reported
Section:	Not Reported	Lot:	Not Reported
Nearest to:	SILVER SPRING	Town dista:	Not Reported
Town direc:	Not Reported	Road name:	649 UNIVERSITY BLVD
Road side:	N	Road dista:	50 FT
Tax map:	JP61	Block:	Not Reported
Parcel:	P979	N grid83:	0
E grid83:	0	Lat dec de:	38.999631
Lon dec de:	-76.996396	Issue date:	2013 4 9
Special fl:	Not Reported	C1 seq:	21692
C1 recd:	2013 528	Completion:	2013 425
Total dept:	19	Num unsucc:	0
Hydrofract:	N	Grouted:	Y
Grout type:	BC	Grout top:	0
Grout bott:	8	Casing typ:	PL
Casing dia:	2	Casing dep:	19
Casing hei:	Not Reported	Screen typ:	PL
Top screen:	10	Bottom scr:	19
Screen t 1:	Not Reported	Top scre 1:	0
Bottom s 1:	0	Screen t 2:	Not Reported
Top scre 2:	0	Bottom s 2:	0
Screen dia:	2	Flowing we:	Not Reported
Telescopin:	Not Reported	Log type:	Not Reported
Hrs pumped:	1	Pumping ra:	1
Level befo:	1	Level duri:	1
Test pump:	S	Pump insta:	N
Install pu:	Not Reported	Capacity:	0
Pump hp:	0	Column len:	0
Closed:	Not Reported	Abandoned:	Not Reported
Abandon da:	0	Site id:	MD7000000549003

Map ID:	496		
Objectid:	544635	County let:	Not Reported
Permit:	AL950058	Mgs id:	Not Reported
B1 seq:	6002	B1 recd:	2012 625
City:	ARLINGTON	State:	WA
Zip:	98223	Driller na:	JASON MILLER
Driller id:	MGD 110	Est gpm pr:	0
Use for wa:	Test, Observation, Monitoring	Approx dep:	30
Drill meth:	BORED	Replacemen:	N
Wapid:	Not Reported	Subdivisio:	Not Reported
Section:	Not Reported	Lot:	Not Reported
Nearest to:	CUMBERLAND	Town dista:	Not Reported
Town direc:	Not Reported	Road name:	11000 PPG RD
Road side:	Not Reported	Road dista:	50 FT
Tax map:	0050	Block:	Not Reported
Parcel:	0133	N grid83:	0
E grid83:	0	Lat dec de:	38.997822
Lon dec de:	-76.913225	Issue date:	2012 626
Special fl:	Not Reported	C1 seq:	10628
C1 recd:	2012 726	Completion:	2012 7 3
Total dept:	4	Num unsucc:	0

Hydrofract:	N	Grouted:	Not Reported
Grout type:	Not Reported	Grout top:	0
Grout bott:	0	Casing typ:	Not Reported
Casing dia:	0	Casing dep:	0
Casing hei:	Not Reported	Screen typ:	Not Reported
Top screen:	0	Bottom scr:	0
Screen t 1:	Not Reported	Top scre 1:	0
Bottom s 1:	0	Screen t 2:	Not Reported
Top scre 2:	0	Bottom s 2:	0
Screen dia:	0	Flowing we:	Not Reported
Telescopin:	Not Reported	Log type:	Not Reported
Hrs pumped:	0	Pumping ra:	0
Level befo:	0	Level duri:	0
Test pump:	Not Reported	Pump insta:	Not Reported
Install pu:	Not Reported	Capacity:	0
Pump hp:	0	Column len:	0
Closed:	Not Reported	Abandoned:	Not Reported
Abandon da:	0	Site id:	MD7000000544635

Map ID:	497		
Objectid:	519017	County let:	Not Reported
Permit:	MO950574	Mgs id:	Not Reported
B1 seq:	7661	B1 recd:	2007 713
City:	BALTIMORE	State:	MD
Zip:	21202	Driller na:	BRENARD J TAYLOR
Driller id:	MWD 430	Est gpm pr:	0
Use for wa:	Test, Observation, Monitoring	Approx dep:	90
Drill meth:	BORED	Replacemen:	N
Wapid:	Not Reported	Subdivisio:	Not Reported
Section:	Not Reported	Lot:	MN-2
Nearest to:	SILVER SPRING	Town dista:	Not Reported
Town direc:	T	Road name:	MANCHESTER RD
Road side:	N	Road dista:	5 FT
Tax map:	Not Reported	Block:	Not Reported
Parcel:	Not Reported	N grid83:	147752
E grid83:	399417	Lat dec de:	38.997706
Lon dec de:	-77.006736	Issue date:	2007 710
Special fl:	Not Reported	C1 seq:	1488
C1 recd:	2007 829	Completion:	2007 719
Total dept:	90	Num unsucc:	0
Hydrofract:	N	Grouted:	Y
Grout type:	CM	Grout top:	0
Grout bott:	75	Casing typ:	PL
Casing dia:	1	Casing dep:	78
Casing hei:	Not Reported	Screen typ:	PL
Top screen:	78	Bottom scr:	88
Screen t 1:	Not Reported	Top scre 1:	0
Bottom s 1:	0	Screen t 2:	Not Reported
Top scre 2:	0	Bottom s 2:	0
Screen dia:	1	Flowing we:	Not Reported
Telescopin:	Not Reported	Log type:	Not Reported
Hrs pumped:	0	Pumping ra:	0
Level befo:	22	Level duri:	0
Test pump:	Not Reported	Pump insta:	N
Install pu:	Not Reported	Capacity:	0
Pump hp:	0	Column len:	0
Closed:	Not Reported	Abandoned:	Not Reported
Abandon da:	0	Site id:	MD7000000519017

Map ID: 498

GEOCHECK VERSION 2.1
STATE DATABASE WELL INFORMATION

Objectid:	250988	County let:	MO
Permit:	MO882112	Mgs id:	Not Reported
B1 seq:	Not Reported	B1 recd:	1991 923
City:	HUNT VALLEY	State:	MD
Zip:	21031	Driller na:	STEVE UNDERWOOD
Driller id:	MWD 514	Est gpm pr:	0
Use for wa:	Test, Observation, Monitoring	Approx dep:	30
Drill meth:	BORED	Replacemen:	N
Wapid:	Not Reported	Subdivisio:	Not Reported
Section:	Not Reported	Lot:	MW-4
Nearest to:	TAKOMA PARK	Town dista:	0
Town direc:	T	Road name:	FLOWER AVENUE
Road side:	W	Road dista:	75 FT
Tax map:	Not Reported	Block:	Not Reported
Parcel:	Not Reported	N grid83:	147752
E grid83:	399721	Lat dec de:	38.997706
Lon dec de:	-77.003217	Issue date:	1991 927
Special fl:	Not Reported	C1 seq:	Not Reported
C1 recd:	199112 2	Completion:	199110 2
Total dept:	15	Num unsucc:	0
Hydrofract:	Not Reported	Grouted:	Y
Grout type:	CM	Grout top:	0
Grout bott:	1	Casing typ:	PL
Casing dia:	4	Casing dep:	5
Casing hei:	+01	Screen typ:	PL
Top screen:	5	Bottom scr:	15
Screen t 1:	Not Reported	Top scre 1:	0
Bottom s 1:	0	Screen t 2:	Not Reported
Top scre 2:	0	Bottom s 2:	0
Screen dia:	4	Flowing we:	Not Reported
Telescopin:	Not Reported	Log type:	Not Reported
Hrs pumped:	0	Pumping ra:	0
Level befo:	0	Level duri:	0
Test pump:	O	Pump insta:	Not Reported
Install pu:	Not Reported	Capacity:	0
Pump hp:	0	Column len:	0
Closed:	Not Reported	Abandoned:	Not Reported
Abandon da:	0	Site id:	MD7000000250988

Map ID:	498		
Objectid:	250987	County let:	MO
Permit:	MO882111	Mgs id:	Not Reported
B1 seq:	Not Reported	B1 recd:	1991 923
City:	HUNT VALLEY	State:	MD
Zip:	21031	Driller na:	STEVE UNDERWOOD
Driller id:	MWD 514	Est gpm pr:	0
Use for wa:	Test, Observation, Monitoring	Approx dep:	30
Drill meth:	BORED	Replacemen:	N
Wapid:	Not Reported	Subdivisio:	Not Reported
Section:	Not Reported	Lot:	MW-3
Nearest to:	TAKOMA PARK	Town dista:	0
Town direc:	T	Road name:	FLOWER AVENUE
Road side:	W	Road dista:	90 FT
Tax map:	Not Reported	Block:	Not Reported
Parcel:	Not Reported	N grid83:	147752
E grid83:	399721	Lat dec de:	38.997706
Lon dec de:	-77.003217	Issue date:	1991 927
Special fl:	Not Reported	C1 seq:	Not Reported
C1 recd:	199112 9	Completion:	199110 2
Total dept:	20	Num unsucc:	0

Hydrofract:	Not Reported	Grouted:	Y
Grout type:	CM	Grout top:	0
Grout bott:	1	Casing typ:	PL
Casing dia:	4	Casing dep:	5
Casing hei:	+01	Screen typ:	PL
Top screen:	5	Bottom scr:	20
Screen t 1:	Not Reported	Top scre 1:	0
Bottom s 1:	0	Screen t 2:	Not Reported
Top scre 2:	0	Bottom s 2:	0
Screen dia:	4	Flowing we:	Not Reported
Telescopin:	Not Reported	Log type:	Not Reported
Hrs pumped:	0	Pumping ra:	0
Level befo:	0	Level duri:	0
Test pump:	O	Pump insta:	Not Reported
Install pu:	Not Reported	Capacity:	0
Pump hp:	0	Column len:	0
Closed:	Not Reported	Abandoned:	Not Reported
Abandon da:	0	Site id:	MD7000000250987

Map ID:	498		
Objectid:	409856	County let:	MO
Permit:	MO941311	Mgs id:	Not Reported
B1 seq:	5706	B1 recd:	19991028
City:	TAKOMA PARK	State:	MD
Zip:	20912	Driller na:	GREGG MYERS
Driller id:	MWD 523	Est gpm pr:	0
Use for wa:	Test, Observation, Monitoring	Approx dep:	30
Drill meth:	AIR-PER	Replacemen:	N
Wapid:	Not Reported	Subdivisio:	Not Reported
Section:	Not Reported	Lot:	Not Reported
Nearest to:	TAKOMA PARK	Town dista:	Not Reported
Town direc:	T	Road name:	PINEY BRANCH RD
Road side:	S	Road dista:	70 FT
Tax map:	Not Reported	Block:	Not Reported
Parcel:	Not Reported	N grid83:	147752
E grid83:	399721	Lat dec de:	38.997706
Lon dec de:	-77.003217	Issue date:	19991028
Special fl:	Y	C1 seq:	0952
C1 recd:	19991123	Completion:	199911 3
Total dept:	40	Num unsucc:	0
Hydrofract:	N	Grouted:	Y
Grout type:	CM	Grout top:	0
Grout bott:	15	Casing typ:	PL
Casing dia:	4	Casing dep:	20
Casing hei:	Not Reported	Screen typ:	PL
Top screen:	20	Bottom scr:	40
Screen t 1:	Not Reported	Top scre 1:	0
Bottom s 1:	0	Screen t 2:	Not Reported
Top scre 2:	0	Bottom s 2:	0
Screen dia:	4	Flowing we:	Not Reported
Telescopin:	Not Reported	Log type:	Not Reported
Hrs pumped:	1	Pumping ra:	1
Level befo:	1	Level duri:	1
Test pump:	Not Reported	Pump insta:	N
Install pu:	Not Reported	Capacity:	0
Pump hp:	0	Column len:	0
Closed:	Not Reported	Abandoned:	Y
Abandon da:	2002 221	Site id:	MD7000000409856

Map ID: 498

GEOCHECK VERSION 2.1
STATE DATABASE WELL INFORMATION

Objectid:	409855	County let:	MO
Permit:	MO941310	Mgs id:	Not Reported
B1 seq:	5709	B1 recd:	19991028
City:	TAKOMA PARK	State:	MD
Zip:	20912	Driller na:	GREGG MYERS
Driller id:	MWD 523	Est gpm pr:	0
Use for wa:	Test, Observation, Monitoring	Approx dep:	30
Drill meth:	AIR-PER	Replacemen:	N
Wapid:	Not Reported	Subdivisio:	Not Reported
Section:	Not Reported	Lot:	Not Reported
Nearest to:	TAKOMA PARK	Town dista:	Not Reported
Town direc:	T	Road name:	PINEY BRANCH RD
Road side:	S	Road dista:	35 FT
Tax map:	Not Reported	Block:	Not Reported
Parcel:	Not Reported	N grid83:	147752
E grid83:	399721	Lat dec de:	38.997706
Lon dec de:	-77.003217	Issue date:	19991028
Special fl:	Y	C1 seq:	0951
C1 recd:	19991123	Completion:	199911 3
Total dept:	40	Num unsucc:	0
Hydrofract:	N	Grouted:	Y
Grout type:	CM	Grout top:	0
Grout bott:	15	Casing typ:	PL
Casing dia:	4	Casing dep:	20
Casing hei:	Not Reported	Screen typ:	PL
Top screen:	20	Bottom scr:	40
Screen t 1:	Not Reported	Top scre 1:	0
Bottom s 1:	0	Screen t 2:	Not Reported
Top scre 2:	0	Bottom s 2:	0
Screen dia:	4	Flowing we:	Not Reported
Telescopin:	Not Reported	Log type:	Not Reported
Hrs pumped:	1	Pumping ra:	1
Level befo:	1	Level duri:	1
Test pump:	Not Reported	Pump insta:	N
Install pu:	Not Reported	Capacity:	0
Pump hp:	0	Column len:	0
Closed:	Not Reported	Abandoned:	Y
Abandon da:	2002 221	Site id:	MD7000000409855

Map ID:	498		
Objectid:	250985	County let:	MO
Permit:	MO882109	Mgs id:	Not Reported
B1 seq:	Not Reported	B1 recd:	1991 923
City:	HUNT VALLEY	State:	MD
Zip:	21031	Driller na:	STEVE UNDERWOOD
Driller id:	MWD 514	Est gpm pr:	0
Use for wa:	Test, Observation, Monitoring	Approx dep:	30
Drill meth:	BORED	Replacemen:	N
Wapid:	Not Reported	Subdivisio:	Not Reported
Section:	Not Reported	Lot:	MW-1
Nearest to:	TAKOMA PARK	Town dista:	0
Town direc:	T	Road name:	FLOWER AVE
Road side:	W	Road dista:	15 FT
Tax map:	Not Reported	Block:	Not Reported
Parcel:	Not Reported	N grid83:	147752
E grid83:	399721	Lat dec de:	38.997706
Lon dec de:	-77.003217	Issue date:	1991 927
Special fl:	Not Reported	C1 seq:	Not Reported
C1 recd:	199112 9	Completion:	199110 2
Total dept:	20	Num unsucc:	0

Hydrofract:	Not Reported	Grouted:	Y
Grout type:	CM	Grout top:	0
Grout bott:	1	Casing typ:	PL
Casing dia:	4	Casing dep:	5
Casing hei:	+01	Screen typ:	PL
Top screen:	5	Bottom scr:	20
Screen t 1:	Not Reported	Top scre 1:	0
Bottom s 1:	0	Screen t 2:	Not Reported
Top scre 2:	0	Bottom s 2:	0
Screen dia:	4	Flowing we:	Not Reported
Telescopin:	Not Reported	Log type:	Not Reported
Hrs pumped:	0	Pumping ra:	0
Level befo:	0	Level duri:	0
Test pump:	O	Pump insta:	Not Reported
Install pu:	Not Reported	Capacity:	0
Pump hp:	0	Column len:	0
Closed:	Not Reported	Abandoned:	Not Reported
Abandon da:	0	Site id:	MD7000000250985

Map ID:	498		
Objectid:	409854	County let:	MO
Permit:	MO941309	Mgs id:	Not Reported
B1 seq:	5707	B1 recd:	19991028
City:	TAKOMA PARK	State:	MD
Zip:	20912	Driller na:	GREGG MYERS
Driller id:	MWD 523	Est gpm pr:	0
Use for wa:	Test, Observation, Monitoring	Approx dep:	30
Drill meth:	AIR-PER	Replacemen:	N
Wapid:	Not Reported	Subdivisio:	Not Reported
Section:	Not Reported	Lot:	Not Reported
Nearest to:	TAKOMA PARK	Town dista:	Not Reported
Town direc:	T	Road name:	PINEY BRANCH ROAD
Road side:	S	Road dista:	110 FT
Tax map:	Not Reported	Block:	Not Reported
Parcel:	Not Reported	N grid83:	147752
E grid83:	399721	Lat dec de:	38.997706
Lon dec de:	-77.003217	Issue date:	19991028
Special fl:	Y	C1 seq:	0950
C1 recd:	19991123	Completion:	199911 3
Total dept:	40	Num unsucc:	0
Hydrofract:	N	Grouted:	Y
Grout type:	CM	Grout top:	0
Grout bott:	15	Casing typ:	PL
Casing dia:	4	Casing dep:	20
Casing hei:	Not Reported	Screen typ:	PL
Top screen:	20	Bottom scr:	40
Screen t 1:	Not Reported	Top scre 1:	0
Bottom s 1:	0	Screen t 2:	Not Reported
Top scre 2:	0	Bottom s 2:	0
Screen dia:	4	Flowing we:	Not Reported
Telescopin:	Not Reported	Log type:	Not Reported
Hrs pumped:	1	Pumping ra:	1
Level befo:	1	Level duri:	1
Test pump:	Not Reported	Pump insta:	N
Install pu:	Not Reported	Capacity:	0
Pump hp:	0	Column len:	0
Closed:	Not Reported	Abandoned:	Y
Abandon da:	2002 221	Site id:	MD7000000409854

Map ID: 498

GEOCHECK VERSION 2.1
STATE DATABASE WELL INFORMATION

Objectid:	409853	County let:	MO
Permit:	MO941308	Mgs id:	Not Reported
B1 seq:	5708	B1 recd:	19991028
City:	TAKOMA PARK	State:	MD
Zip:	20912	Driller na:	GREGG MYERS
Driller id:	MWD 523	Est gpm pr:	0
Use for wa:	Test, Observation, Monitoring	Approx dep:	30
Drill meth:	AIR-PER	Replacemen:	N
Wapid:	Not Reported	Subdivisio:	Not Reported
Section:	Not Reported	Lot:	Not Reported
Nearest to:	TAKOMA PARK	Town dista:	Not Reported
Town direc:	T	Road name:	PINEY BRANCH ROAD
Road side:	S	Road dista:	35 FT
Tax map:	Not Reported	Block:	Not Reported
Parcel:	Not Reported	N grid83:	147752
E grid83:	399721	Lat dec de:	38.997706
Lon dec de:	-77.003217	Issue date:	19991028
Special fl:	Y	C1 seq:	0949
C1 recd:	19991123	Completion:	199911 3
Total dept:	40	Num unsucc:	0
Hydrofract:	N	Grouted:	Y
Grout type:	CM	Grout top:	0
Grout bott:	15	Casing typ:	PL
Casing dia:	4	Casing dep:	20
Casing hei:	Not Reported	Screen typ:	PL
Top screen:	20	Bottom scr:	40
Screen t 1:	Not Reported	Top scre 1:	0
Bottom s 1:	0	Screen t 2:	Not Reported
Top scre 2:	0	Bottom s 2:	0
Screen dia:	4	Flowing we:	Not Reported
Telescopin:	Not Reported	Log type:	Not Reported
Hrs pumped:	1	Pumping ra:	1
Level befo:	1	Level duri:	1
Test pump:	Not Reported	Pump insta:	N
Install pu:	Not Reported	Capacity:	0
Pump hp:	0	Column len:	0
Closed:	Not Reported	Abandoned:	Not Reported
Abandon da:	0	Site id:	MD7000000409853

Map ID:	498		
Objectid:	250989	County let:	MO
Permit:	MO882113	Mgs id:	Not Reported
B1 seq:	Not Reported	B1 recd:	1991 923
City:	HUNT VALLEY	State:	MD
Zip:	21031	Driller na:	STEVE UNDERWOOD
Driller id:	MWD 514	Est gpm pr:	0
Use for wa:	Test, Observation, Monitoring	Approx dep:	30
Drill meth:	BORED	Replacemen:	N
Wapid:	Not Reported	Subdivisio:	Not Reported
Section:	Not Reported	Lot:	MW-5
Nearest to:	TAKOMA PARK	Town dista:	O
Town direc:	T	Road name:	FLOWER AVE
Road side:	W	Road dista:	165 FT
Tax map:	Not Reported	Block:	Not Reported
Parcel:	Not Reported	N grid83:	147752
E grid83:	399721	Lat dec de:	38.997706
Lon dec de:	-77.003217	Issue date:	1991 927
Special fl:	Not Reported	C1 seq:	Not Reported
C1 recd:	199112 3	Completion:	199110 2
Total dept:	20	Num unsucc:	0

Hydrofract:	Not Reported	Grouted:	Y
Grout type:	CM	Grout top:	0
Grout bott:	1	Casing typ:	PL
Casing dia:	4	Casing dep:	5
Casing hei:	+01	Screen typ:	PL
Top screen:	5	Bottom scr:	20
Screen t 1:	Not Reported	Top scre 1:	0
Bottom s 1:	0	Screen t 2:	Not Reported
Top scre 2:	0	Bottom s 2:	0
Screen dia:	4	Flowing we:	Not Reported
Telescopin:	Not Reported	Log type:	Not Reported
Hrs pumped:	0	Pumping ra:	0
Level befo:	0	Level duri:	0
Test pump:	O	Pump insta:	Not Reported
Install pu:	Not Reported	Capacity:	0
Pump hp:	0	Column len:	0
Closed:	Not Reported	Abandoned:	Not Reported
Abandon da:	0	Site id:	MD7000000250989

Map ID:	498		
Objectid:	250986	County let:	MO
Permit:	MO882110	Mgs id:	Not Reported
B1 seq:	Not Reported	B1 recd:	1991 923
City:	HUNT VALLEY	State:	MD
Zip:	21031	Driller na:	STEVE UNDERWOOD
Driller id:	MWD 514	Est gpm pr:	0
Use for wa:	Test, Observation, Monitoring	Approx dep:	30
Drill meth:	BORED	Replacemen:	N
Wapid:	Not Reported	Subdivisio:	Not Reported
Section:	Not Reported	Lot:	Not Reported
Nearest to:	TAKOMA PARK	Town dista:	0
Town direc:	T	Road name:	FLOWER AVE
Road side:	W	Road dista:	45 FT
Tax map:	Not Reported	Block:	Not Reported
Parcel:	Not Reported	N grid83:	147752
E grid83:	399721	Lat dec de:	38.997706
Lon dec de:	-77.003217	Issue date:	1991 927
Special fl:	Not Reported	C1 seq:	Not Reported
C1 recd:	199112 9	Completion:	199110 2
Total dept:	20	Num unsucc:	0
Hydrofract:	Not Reported	Grouted:	Y
Grout type:	CM	Grout top:	0
Grout bott:	1	Casing typ:	PL
Casing dia:	4	Casing dep:	5
Casing hei:	+01	Screen typ:	PL
Top screen:	5	Bottom scr:	20
Screen t 1:	Not Reported	Top scre 1:	0
Bottom s 1:	0	Screen t 2:	Not Reported
Top scre 2:	0	Bottom s 2:	0
Screen dia:	0	Flowing we:	Not Reported
Telescopin:	Not Reported	Log type:	Not Reported
Hrs pumped:	0	Pumping ra:	0
Level befo:	0	Level duri:	0
Test pump:	O	Pump insta:	Not Reported
Install pu:	Not Reported	Capacity:	0
Pump hp:	0	Column len:	0
Closed:	Not Reported	Abandoned:	Not Reported
Abandon da:	0	Site id:	MD7000000250986

Map ID: 499

GEOCHECK VERSION 2.1
STATE DATABASE WELL INFORMATION

Objectid:	249882	County let:	MO
Permit:	MO880582	Mgs id:	Not Reported
B1 seq:	Not Reported	B1 recd:	1989 116
City:	VA BEACH	State:	VA
Zip:	23462	Driller na:	SIES, RICHARD D.
Driller id:	MWD0342	Est gpm pr:	0
Use for wa:	Test, Observation, Monitoring	Approx dep:	20
Drill meth:	BORED	Replacemen:	N
Wapid:	Not Reported	Subdivisio:	HAMPSHIRE PARK
Section:	Not Reported	Lot:	Not Reported
Nearest to:	TAKOMA PARK	Town dista:	2 MI
Town direc:	S	Road name:	E UNIVERSITY BLVD
Road side:	W	Road dista:	30 FT
Tax map:	Not Reported	Block:	Not Reported
Parcel:	Not Reported	N grid83:	147752
E grid83:	400331	Lat dec de:	38.997706
Lon dec de:	-76.99618	Issue date:	1989 125
Special fl:	Not Reported	C1 seq:	Not Reported
C1 recd:	1989 2 7	Completion:	1989 126
Total dept:	15	Num unsucc:	0
Hydrofract:	Not Reported	Grouted:	Y
Grout type:	CM	Grout top:	0
Grout bott:	4	Casing typ:	PL
Casing dia:	4	Casing dep:	5
Casing hei:	-01	Screen typ:	PL
Top screen:	5	Bottom scr:	15
Screen t 1:	Not Reported	Top scre 1:	0
Bottom s 1:	0	Screen t 2:	Not Reported
Top scre 2:	0	Bottom s 2:	0
Screen dia:	4	Flowing we:	Not Reported
Telescopin:	Not Reported	Log type:	Not Reported
Hrs pumped:	1	Pumping ra:	1
Level befo:	1	Level duri:	1
Test pump:	O	Pump insta:	Not Reported
Install pu:	Not Reported	Capacity:	0
Pump hp:	0	Column len:	0
Closed:	Not Reported	Abandoned:	Not Reported
Abandon da:	0	Site id:	MD7000000249882

Map ID:	499		
Objectid:	249881	County let:	MO
Permit:	MO880581	Mgs id:	Not Reported
B1 seq:	Not Reported	B1 recd:	1989 116
City:	VA BEACH	State:	VA
Zip:	23462	Driller na:	SIES, RICHARD D.
Driller id:	MWD0342	Est gpm pr:	0
Use for wa:	Test, Observation, Monitoring	Approx dep:	20
Drill meth:	BORED	Replacemen:	N
Wapid:	Not Reported	Subdivisio:	HAMPSHIRE PARK
Section:	Not Reported	Lot:	Not Reported
Nearest to:	TAKOMA PARK	Town dista:	1.4 MI
Town direc:	S	Road name:	EAST UNIVERSITY BLVD
Road side:	W	Road dista:	30 FT
Tax map:	Not Reported	Block:	Not Reported
Parcel:	Not Reported	N grid83:	147752
E grid83:	400331	Lat dec de:	38.997706
Lon dec de:	-76.99618	Issue date:	1989 125
Special fl:	Not Reported	C1 seq:	Not Reported
C1 recd:	1989 2 7	Completion:	1989 126
Total dept:	15	Num unsucc:	0

Hydrofract:	Not Reported	Grouted:	Y
Grout type:	CM	Grout top:	0
Grout bott:	4	Casing typ:	PL
Casing dia:	4	Casing dep:	5
Casing hei:	-01	Screen typ:	PL
Top screen:	5	Bottom scr:	15
Screen t 1:	Not Reported	Top scre 1:	0
Bottom s 1:	0	Screen t 2:	Not Reported
Top scre 2:	0	Bottom s 2:	0
Screen dia:	4	Flowing we:	Not Reported
Telescopin:	Not Reported	Log type:	Not Reported
Hrs pumped:	1	Pumping ra:	1
Level befo:	1	Level duri:	1
Test pump:	O	Pump insta:	Not Reported
Install pu:	Not Reported	Capacity:	0
Pump hp:	0	Column len:	0
Closed:	Not Reported	Abandoned:	Not Reported
Abandon da:	0	Site id:	MD7000000249881

Map ID:	500		
Objectid:	483477	County let:	MO
Permit:	MO943398	Mgs id:	Not Reported
B1 seq:	3305	B1 recd:	2004 430
City:	SILVER SPRING	State:	MD
Zip:	20910	Driller na:	WALTER T. CONNELLY
Driller id:	MGD 035	Est gpm pr:	0
Use for wa:	Test, Observation, Monitoring	Approx dep:	38
Drill meth:	BORED	Replacemen:	N
Wapid:	Not Reported	Subdivisio:	Not Reported
Section:	Not Reported	Lot:	2
Nearest to:	SILVER SPRING	Town dista:	0
Town direc:	T	Road name:	13TH STREET
Road side:	S	Road dista:	1000FT
Tax map:	Not Reported	Block:	Not Reported
Parcel:	Not Reported	N grid83:	147752
E grid83:	400941	Lat dec de:	38.997706
Lon dec de:	-76.989143	Issue date:	2004 428
Special fl:	Not Reported	C1 seq:	0995
C1 recd:	2004 6 9	Completion:	2004 511
Total dept:	20	Num unsucc:	0
Hydrofract:	Not Reported	Grouted:	Y
Grout type:	CM	Grout top:	0
Grout bott:	14	Casing typ:	PL
Casing dia:	1	Casing dep:	15
Casing hei:	+0	Screen typ:	PL
Top screen:	15	Bottom scr:	20
Screen t 1:	Not Reported	Top scre 1:	0
Bottom s 1:	0	Screen t 2:	Not Reported
Top scre 2:	0	Bottom s 2:	0
Screen dia:	1	Flowing we:	Not Reported
Telescopin:	Not Reported	Log type:	Not Reported
Hrs pumped:	1	Pumping ra:	1
Level befo:	1	Level duri:	1
Test pump:	O	Pump insta:	N
Install pu:	Not Reported	Capacity:	0
Pump hp:	0	Column len:	0
Closed:	Not Reported	Abandoned:	Not Reported
Abandon da:	0	Site id:	MD7000000483477

Map ID: 500

GEOCHECK VERSION 2.1
STATE DATABASE WELL INFORMATION

Objectid:	485544	County let:	Not Reported
Permit:	MO943400	Mgs id:	Not Reported
B1 seq:	3306	B1 recd:	2004 430
City:	SILVER SPRING	State:	MD
Zip:	20910	Driller na:	WALTER T CONNELLY
Driller id:	MGD 35	Est gpm pr:	0
Use for wa:	Test, Observation, Monitoring	Approx dep:	38
Drill meth:	BORED	Replacemen:	N
Wapid:	Not Reported	Subdivisio:	Not Reported
Section:	Not Reported	Lot:	2
Nearest to:	SILVER SPRING	Town dista:	Not Reported
Town direc:	T	Road name:	13TH STREET
Road side:	S	Road dista:	1000FT
Tax map:	Not Reported	Block:	Not Reported
Parcel:	Not Reported	N grid83:	147752
E grid83:	400941	Lat dec de:	38.997706
Lon dec de:	-76.989143	Issue date:	2004 428
Special fl:	Y	C1 seq:	0996
C1 recd:	2004 6 9	Completion:	2004 511
Total dept:	22	Num unsucc:	0
Hydrofract:	N	Grouted:	Y
Grout type:	CM	Grout top:	0
Grout bott:	17	Casing typ:	PL
Casing dia:	1	Casing dep:	17
Casing hei:	Not Reported	Screen typ:	PL
Top screen:	17	Bottom scr:	22
Screen t 1:	Not Reported	Top scre 1:	0
Bottom s 1:	0	Screen t 2:	Not Reported
Top scre 2:	0	Bottom s 2:	0
Screen dia:	1	Flowing we:	Not Reported
Telescopin:	Not Reported	Log type:	Not Reported
Hrs pumped:	1	Pumping ra:	1
Level befo:	1	Level duri:	1
Test pump:	Not Reported	Pump insta:	N
Install pu:	Not Reported	Capacity:	0
Pump hp:	0	Column len:	0
Closed:	Not Reported	Abandoned:	Not Reported
Abandon da:	0	Site id:	MD7000000485544

Map ID:	501		
Objectid:	256424	County let:	PG
Permit:	PG811033	Mgs id:	Not Reported
B1 seq:	Not Reported	B1 recd:	19851010
City:	LANGLEY PARK	State:	MD
Zip:	20903	Driller na:	D'AMIANO, ANTHONY R.
Driller id:	MWD0346	Est gpm pr:	0
Use for wa:	Test, Observation, Monitoring	Approx dep:	25
Drill meth:	AIR-ROT	Replacemen:	N
Wapid:	Not Reported	Subdivisio:	Not Reported
Section:	Not Reported	Lot:	Not Reported
Nearest to:	LANGLEY PARK	Town dista:	1.1 MI
Town direc:	NE	Road name:	NEW HAMPSHIRE AVE
Road side:	W	Road dista:	150 FT
Tax map:	Not Reported	Block:	Not Reported
Parcel:	Not Reported	N grid83:	147752
E grid83:	401245	Lat dec de:	38.997706
Lon dec de:	-76.985624	Issue date:	19851022
Special fl:	Not Reported	C1 seq:	Not Reported
C1 recd:	19851029	Completion:	19851010
Total dept:	38	Num unsucc:	0

Hydrofract:	Not Reported	Grouted:	Y
Grout type:	BC	Grout top:	0
Grout bott:	18	Casing typ:	PL
Casing dia:	4	Casing dep:	18
Casing hei:	+01	Screen typ:	PL
Top screen:	18	Bottom scr:	38
Screen t 1:	Not Reported	Top scre 1:	0
Bottom s 1:	0	Screen t 2:	Not Reported
Top scre 2:	0	Bottom s 2:	0
Screen dia:	4	Flowing we:	Not Reported
Telescopin:	Not Reported	Log type:	Not Reported
Hrs pumped:	1	Pumping ra:	1
Level befo:	1	Level duri:	1
Test pump:	O	Pump insta:	Not Reported
Install pu:	Not Reported	Capacity:	0
Pump hp:	0	Column len:	0
Closed:	Not Reported	Abandoned:	Not Reported
Abandon da:	0	Site id:	MD7000000256424

Map ID:	501		
Objectid:	256423	County let:	PG
Permit:	PG811032	Mgs id:	Not Reported
B1 seq:	Not Reported	B1 recd:	19851010
City:	LANGLEY PARK	State:	MD
Zip:	20903	Driller na:	D'AMIANO, ANTHONY R.
Driller id:	MWD0346	Est gpm pr:	0
Use for wa:	Test, Observation, Monitoring	Approx dep:	25
Drill meth:	AIR-ROT	Replacemen:	N
Wapid:	Not Reported	Subdivisio:	Not Reported
Section:	Not Reported	Lot:	Not Reported
Nearest to:	LANGLEY PARK	Town dista:	1.1 MI
Town direc:	NE	Road name:	NEW HAMPSHIRE AVE
Road side:	W	Road dista:	150 FT
Tax map:	Not Reported	Block:	Not Reported
Parcel:	Not Reported	N grid83:	147752
E grid83:	401245	Lat dec de:	38.997706
Lon dec de:	-76.985624	Issue date:	19851022
Special fl:	Not Reported	C1 seq:	Not Reported
C1 recd:	19851029	Completion:	19851010
Total dept:	38	Num unsucc:	0
Hydrofract:	Not Reported	Grouted:	Y
Grout type:	BC	Grout top:	0
Grout bott:	18	Casing typ:	PL
Casing dia:	4	Casing dep:	18
Casing hei:	+01	Screen typ:	PL
Top screen:	18	Bottom scr:	38
Screen t 1:	Not Reported	Top scre 1:	0
Bottom s 1:	0	Screen t 2:	Not Reported
Top scre 2:	0	Bottom s 2:	0
Screen dia:	4	Flowing we:	Not Reported
Telescopin:	Not Reported	Log type:	Not Reported
Hrs pumped:	1	Pumping ra:	1
Level befo:	1	Level duri:	1
Test pump:	O	Pump insta:	Not Reported
Install pu:	Not Reported	Capacity:	0
Pump hp:	0	Column len:	0
Closed:	Not Reported	Abandoned:	Not Reported
Abandon da:	0	Site id:	MD7000000256423

Map ID: 502

GEOCHECK VERSION 2.1
STATE DATABASE WELL INFORMATION

Objectid:	343881	County let:	MO
Permit:	MO930616	Mgs id:	Not Reported
B1 seq:	6219	B1 recd:	1995 810
City:	BETHESDA	State:	MD
Zip:	20814	Driller na:	WALTER T CONNELLY
Driller id:	MGD0035	Est gpm pr:	0
Use for wa:	Test, Observation, Monitoring	Approx dep:	40
Drill meth:	BORED	Replacemen:	N
Wapid:	Not Reported	Subdivisio:	Not Reported
Section:	Not Reported	Lot:	Not Reported
Nearest to:	SILVER SPRING	Town dista:	0
Town direc:	T	Road name:	GEORGIA AVE
Road side:	E	Road dista:	10 FT
Tax map:	Not Reported	Block:	Not Reported
Parcel:	Not Reported	N grid83:	147752
E grid83:	398197	Lat dec de:	38.997705
Lon dec de:	-77.02081	Issue date:	1995 727
Special fl:	N	C1 seq:	2841
C1 recd:	1995 8 1	Completion:	1995 724
Total dept:	21	Num unsucc:	0
Hydrofract:	Not Reported	Grouted:	Y
Grout type:	CM	Grout top:	0
Grout bott:	4	Casing typ:	PL
Casing dia:	4	Casing dep:	6
Casing hei:	+0	Screen typ:	PL
Top screen:	6	Bottom scr:	16
Screen t 1:	PL	Top scre 1:	16
Bottom s 1:	21	Screen t 2:	Not Reported
Top scre 2:	0	Bottom s 2:	0
Screen dia:	4	Flowing we:	Not Reported
Telescopin:	Not Reported	Log type:	Not Reported
Hrs pumped:	1	Pumping ra:	1
Level befo:	1	Level duri:	1
Test pump:	Not Reported	Pump insta:	N
Install pu:	Not Reported	Capacity:	0
Pump hp:	0	Column len:	0
Closed:	Not Reported	Abandoned:	Not Reported
Abandon da:	0	Site id:	MD7000000343881

Map ID:	503		
Objectid:	519015	County let:	Not Reported
Permit:	MO950572	Mgs id:	Not Reported
B1 seq:	7645	B1 recd:	2007 713
City:	BALTIMORE	State:	MD
Zip:	21202	Driller na:	BRENARD J TAYLOR
Driller id:	MWD 430	Est gpm pr:	0
Use for wa:	Test, Observation, Monitoring	Approx dep:	80
Drill meth:	BORED	Replacemen:	N
Wapid:	Not Reported	Subdivisio:	Not Reported
Section:	Not Reported	Lot:	Not Reported
Nearest to:	SILVER SPRING	Town dista:	Not Reported
Town direc:	T	Road name:	WAYNE AVE
Road side:	Not Reported	Road dista:	5 FT
Tax map:	Not Reported	Block:	Not Reported
Parcel:	Not Reported	N grid83:	147752
E grid83:	398502	Lat dec de:	38.997705
Lon dec de:	-77.017292	Issue date:	2007 710
Special fl:	Not Reported	C1 seq:	9738
C1 recd:	2007 829	Completion:	2007 728
Total dept:	100	Num unsucc:	0

Hydrofract:	N	Grouted:	Y
Grout type:	CM	Grout top:	0
Grout bott:	76	Casing typ:	PL
Casing dia:	1	Casing dep:	78
Casing hei:	Not Reported	Screen typ:	PL
Top screen:	78	Bottom scr:	98
Screen t 1:	Not Reported	Top scre 1:	0
Bottom s 1:	0	Screen t 2:	Not Reported
Top scre 2:	0	Bottom s 2:	0
Screen dia:	1	Flowing we:	Not Reported
Telescopin:	Not Reported	Log type:	Not Reported
Hrs pumped:	0	Pumping ra:	0
Level befo:	18	Level duri:	0
Test pump:	Not Reported	Pump insta:	N
Install pu:	Not Reported	Capacity:	0
Pump hp:	0	Column len:	0
Closed:	Not Reported	Abandoned:	Not Reported
Abandon da:	0	Site id:	MD7000000519015

Map ID:	504		
Objectid:	343880	County let:	MO
Permit:	MO930615	Mgs id:	Not Reported
B1 seq:	6220	B1 recd:	1995 718
City:	BETHESDA	State:	MD
Zip:	20814	Driller na:	WALTER T CONNELLY
Driller id:	MGD0035	Est gpm pr:	0
Use for wa:	Test, Observation, Monitoring	Approx dep:	40
Drill meth:	BORED	Replacemen:	N
Wapid:	Not Reported	Subdivisio:	Not Reported
Section:	Not Reported	Lot:	Not Reported
Nearest to:	SILVER SPRING	Town dista:	0
Town direc:	T	Road name:	GEORGIA AVE
Road side:	E	Road dista:	100 FT
Tax map:	Not Reported	Block:	Not Reported
Parcel:	Not Reported	N grid83:	147752
E grid83:	397893	Lat dec de:	38.997704
Lon dec de:	-77.024329	Issue date:	1995 727
Special fl:	N	C1 seq:	2840
C1 recd:	1995 8 1	Completion:	1995 724
Total dept:	20	Num unsucc:	0
Hydrofract:	Not Reported	Grouted:	Y
Grout type:	CM	Grout top:	0
Grout bott:	3	Casing typ:	PL
Casing dia:	4	Casing dep:	6
Casing hei:	+0	Screen typ:	PL
Top screen:	5	Bottom scr:	15
Screen t 1:	Not Reported	Top scre 1:	15
Bottom s 1:	20	Screen t 2:	Not Reported
Top scre 2:	0	Bottom s 2:	0
Screen dia:	4	Flowing we:	Not Reported
Telescopin:	Not Reported	Log type:	Not Reported
Hrs pumped:	1	Pumping ra:	1
Level befo:	1	Level duri:	1
Test pump:	Not Reported	Pump insta:	N
Install pu:	Not Reported	Capacity:	0
Pump hp:	0	Column len:	0
Closed:	Not Reported	Abandoned:	Not Reported
Abandon da:	0	Site id:	MD7000000343880

Map ID: 504

GEOCHECK VERSION 2.1
STATE DATABASE WELL INFORMATION

Objectid:	408031	County let:	MO
Permit:	MO940961	Mgs id:	Not Reported
B1 seq:	1753	B1 recd:	1999 1 6
City:	ROCKVILLE	State:	MD
Zip:	20850	Driller na:	MICHAEL W HUBER
Driller id:	MGD 46	Est gpm pr:	0
Use for wa:	Test, Observation, Monitoring	Approx dep:	55
Drill meth:	BORED	Replacemen:	N
Wapid:	Not Reported	Subdivisio:	HOWLETTS ADDITION
Section:	Not Reported	Lot:	21
Nearest to:	SILVER SPRINGS	Town dista:	Not Reported
Town direc:	T	Road name:	PERSHING DRIVE
Road side:	N	Road dista:	175 FT
Tax map:	Not Reported	Block:	Not Reported
Parcel:	Not Reported	N grid83:	147752
E grid83:	397893	Lat dec de:	38.997704
Lon dec de:	-77.024329	Issue date:	19981230
Special fl:	Y	C1 seq:	4953
C1 recd:	1999 310	Completion:	1999 112
Total dept:	55	Num unsucc:	0
Hydrofract:	Not Reported	Grouted:	Y
Grout type:	CM	Grout top:	0
Grout bott:	34	Casing typ:	PL
Casing dia:	4	Casing dep:	40
Casing hei:	Not Reported	Screen typ:	ST
Top screen:	40	Bottom scr:	55
Screen t 1:	Not Reported	Top scre 1:	0
Bottom s 1:	0	Screen t 2:	Not Reported
Top scre 2:	0	Bottom s 2:	0
Screen dia:	4	Flowing we:	Not Reported
Telescopin:	Not Reported	Log type:	Not Reported
Hrs pumped:	1	Pumping ra:	1
Level befo:	0	Level duri:	0
Test pump:	O	Pump insta:	N
Install pu:	Not Reported	Capacity:	0
Pump hp:	0	Column len:	0
Closed:	Not Reported	Abandoned:	Not Reported
Abandon da:	0	Site id:	MD7000000408031

Map ID:	504		
Objectid:	247419	County let:	MO
Permit:	MO811107	Mgs id:	Not Reported
B1 seq:	Not Reported	B1 recd:	1985 410
City:	SILVER SPRING	State:	MD
Zip:	20910	Driller na:	D'AMIANO, ANTHONY R.
Driller id:	MWD0346	Est gpm pr:	0
Use for wa:	Test, Observation, Monitoring	Approx dep:	25
Drill meth:	AIR-ROT	Replacemen:	N
Wapid:	Not Reported	Subdivisio:	Not Reported
Section:	Not Reported	Lot:	Not Reported
Nearest to:	SILVER SPRING	Town dista:	0 MI
Town direc:	Not Reported	Road name:	ELLSWORTH AVE
Road side:	W	Road dista:	3 FT
Tax map:	Not Reported	Block:	Not Reported
Parcel:	Not Reported	N grid83:	147752
E grid83:	397893	Lat dec de:	38.997704
Lon dec de:	-77.024329	Issue date:	1985 412
Special fl:	Not Reported	C1 seq:	Not Reported
C1 recd:	0	Completion:	0
Total dept:	0	Num unsucc:	0

Hydrofract:	Not Reported	Grouted:	Not Reported
Grout type:	Not Reported	Grout top:	0
Grout bott:	0	Casing typ:	Not Reported
Casing dia:	0	Casing dep:	0
Casing hei:	+00	Screen typ:	Not Reported
Top screen:	0	Bottom scr:	0
Screen t 1:	Not Reported	Top scre 1:	0
Bottom s 1:	0	Screen t 2:	Not Reported
Top scre 2:	0	Bottom s 2:	0
Screen dia:	0	Flowing we:	Not Reported
Telescopin:	Not Reported	Log type:	Not Reported
Hrs pumped:	0	Pumping ra:	0
Level befo:	0	Level duri:	0
Test pump:	Not Reported	Pump insta:	Not Reported
Install pu:	Not Reported	Capacity:	0
Pump hp:	0	Column len:	0
Closed:	C	Abandoned:	Not Reported
Abandon da:	0	Site id:	MD7000000247419

Map ID:	504		
Objectid:	247418	County let:	MO
Permit:	MO811106	Mgs id:	Not Reported
B1 seq:	Not Reported	B1 recd:	1985 410
City:	SILVER SPRING	State:	MD
Zip:	20910	Driller na:	D'AMIANO, ANTHONY R.
Driller id:	MWD0346	Est gpm pr:	0
Use for wa:	Test, Observation, Monitoring	Approx dep:	25
Drill meth:	AIR-ROT	Replacemen:	N
Wapid:	Not Reported	Subdivisio:	Not Reported
Section:	Not Reported	Lot:	Not Reported
Nearest to:	SILVER SPRING	Town dista:	0 MI
Town direc:	Not Reported	Road name:	ELLSWORTH AVE
Road side:	W	Road dista:	6 FT
Tax map:	Not Reported	Block:	Not Reported
Parcel:	Not Reported	N grid83:	147752
E grid83:	397893	Lat dec de:	38.997704
Lon dec de:	-77.024329	Issue date:	1985 412
Special fl:	Not Reported	C1 seq:	Not Reported
C1 recd:	1985 426	Completion:	1985 419
Total dept:	30	Num unsucc:	0
Hydrofract:	Not Reported	Grouted:	Y
Grout type:	BC	Grout top:	0
Grout bott:	10	Casing typ:	PL
Casing dia:	4	Casing dep:	10
Casing hei:	+01	Screen typ:	PL
Top screen:	10	Bottom scr:	30
Screen t 1:	Not Reported	Top scre 1:	0
Bottom s 1:	0	Screen t 2:	Not Reported
Top scre 2:	0	Bottom s 2:	0
Screen dia:	4	Flowing we:	Not Reported
Telescopin:	Not Reported	Log type:	Not Reported
Hrs pumped:	1	Pumping ra:	1
Level befo:	1	Level duri:	1
Test pump:	O	Pump insta:	Not Reported
Install pu:	Not Reported	Capacity:	0
Pump hp:	0	Column len:	0
Closed:	Not Reported	Abandoned:	Not Reported
Abandon da:	0	Site id:	MD7000000247418

Map ID: 504

GEOCHECK VERSION 2.1
STATE DATABASE WELL INFORMATION

Objectid:	247417	County let:	MO
Permit:	MO811105	Mgs id:	Not Reported
B1 seq:	Not Reported	B1 recd:	1985 410
City:	SILVER SPRING	State:	MD
Zip:	20910	Driller na:	D'AMIANO, ANTHONY R.
Driller id:	MWD0346	Est gpm pr:	0
Use for wa:	Test, Observation, Monitoring	Approx dep:	25
Drill meth:	AIR-ROT	Replacemen:	N
Wapid:	Not Reported	Subdivisio:	Not Reported
Section:	Not Reported	Lot:	Not Reported
Nearest to:	SILVER SPRING	Town dista:	0 MI
Town direc:	Not Reported	Road name:	ELLSWORTH AVE
Road side:	W	Road dista:	6 FT
Tax map:	Not Reported	Block:	Not Reported
Parcel:	Not Reported	N grid83:	147752
E grid83:	397893	Lat dec de:	38.997704
Lon dec de:	-77.024329	Issue date:	1985 412
Special fl:	Not Reported	C1 seq:	Not Reported
C1 recd:	1985 426	Completion:	1985 419
Total dept:	33	Num unsucc:	0
Hydrofract:	Not Reported	Grouted:	Y
Grout type:	BC	Grout top:	0
Grout bott:	13	Casing typ:	PL
Casing dia:	4	Casing dep:	13
Casing hei:	+01	Screen typ:	PL
Top screen:	13	Bottom scr:	33
Screen t 1:	Not Reported	Top scre 1:	0
Bottom s 1:	0	Screen t 2:	Not Reported
Top scre 2:	0	Bottom s 2:	0
Screen dia:	4	Flowing we:	Not Reported
Telescopin:	Not Reported	Log type:	Not Reported
Hrs pumped:	1	Pumping ra:	1
Level befo:	1	Level duri:	1
Test pump:	O	Pump insta:	Not Reported
Install pu:	Not Reported	Capacity:	0
Pump hp:	0	Column len:	0
Closed:	Not Reported	Abandoned:	Not Reported
Abandon da:	0	Site id:	MD7000000247417

Map ID:	504		
Objectid:	247420	County let:	MO
Permit:	MO811108	Mgs id:	Not Reported
B1 seq:	Not Reported	B1 recd:	1985 410
City:	SILVER SPRING	State:	MD
Zip:	20910	Driller na:	D'AMIANO, ANTHONY R.
Driller id:	MWD0346	Est gpm pr:	0
Use for wa:	Test, Observation, Monitoring	Approx dep:	25
Drill meth:	AIR-ROT	Replacemen:	N
Wapid:	Not Reported	Subdivisio:	Not Reported
Section:	Not Reported	Lot:	Not Reported
Nearest to:	SILVER SPRING	Town dista:	0 MI
Town direc:	Not Reported	Road name:	ELLSWORTH AVE
Road side:	W	Road dista:	3 FT
Tax map:	Not Reported	Block:	Not Reported
Parcel:	Not Reported	N grid83:	147752
E grid83:	397893	Lat dec de:	38.997704
Lon dec de:	-77.024329	Issue date:	1985 412
Special fl:	Not Reported	C1 seq:	Not Reported
C1 recd:	0	Completion:	0
Total dept:	0	Num unsucc:	0

Hydrofract:	Not Reported	Grouted:	Not Reported
Grout type:	Not Reported	Grout top:	0
Grout bott:	0	Casing typ:	Not Reported
Casing dia:	0	Casing dep:	0
Casing hei:	+00	Screen typ:	Not Reported
Top screen:	0	Bottom scr:	0
Screen t 1:	Not Reported	Top scre 1:	0
Bottom s 1:	0	Screen t 2:	Not Reported
Top scre 2:	0	Bottom s 2:	0
Screen dia:	0	Flowing we:	Not Reported
Telescopin:	Not Reported	Log type:	Not Reported
Hrs pumped:	0	Pumping ra:	0
Level befo:	0	Level duri:	0
Test pump:	Not Reported	Pump insta:	Not Reported
Install pu:	Not Reported	Capacity:	0
Pump hp:	0	Column len:	0
Closed:	C	Abandoned:	Not Reported
Abandon da:	0	Site id:	MD7000000247420

Map ID:	505		
Objectid:	455500	County let:	MO
Permit:	MO942239	Mgs id:	Not Reported
B1 seq:	6571	B1 recd:	2002 3 6
City:	SILVER SPRING	State:	MD
Zip:	20910	Driller na:	MICHAEL W HUBER
Driller id:	MWD 336	Est gpm pr:	0
Use for wa:	Test, Observation, Monitoring	Approx dep:	20
Drill meth:	BORED	Replacemen:	N
Wapid:	Not Reported	Subdivisio:	Not Reported
Section:	Not Reported	Lot:	Not Reported
Nearest to:	SILVER SPRING	Town dista:	Not Reported
Town direc:	T	Road name:	933 PERSHING DRIVE
Road side:	N	Road dista:	300 FT
Tax map:	Not Reported	Block:	Not Reported
Parcel:	Not Reported	N grid83:	147752
E grid83:	397588	Lat dec de:	38.997703
Lon dec de:	-77.027847	Issue date:	2002 4 2
Special fl:	Not Reported	C1 seq:	8246
C1 recd:	2002 510	Completion:	2002 314
Total dept:	26	Num unsucc:	0
Hydrofract:	N	Grouted:	Y
Grout type:	CM	Grout top:	0
Grout bott:	14	Casing typ:	PL
Casing dia:	4	Casing dep:	16
Casing hei:	Not Reported	Screen typ:	PL
Top screen:	16	Bottom scr:	26
Screen t 1:	Not Reported	Top scre 1:	0
Bottom s 1:	0	Screen t 2:	Not Reported
Top scre 2:	0	Bottom s 2:	0
Screen dia:	4	Flowing we:	Not Reported
Telescopin:	Not Reported	Log type:	Not Reported
Hrs pumped:	0	Pumping ra:	0
Level befo:	0	Level duri:	0
Test pump:	O	Pump insta:	N
Install pu:	Not Reported	Capacity:	0
Pump hp:	0	Column len:	0
Closed:	Not Reported	Abandoned:	Not Reported
Abandon da:	0	Site id:	MD7000000455500

Map ID: 505

GEOCHECK VERSION 2.1
STATE DATABASE WELL INFORMATION

Objectid:	529285	County let:	Not Reported
Permit:	MO950866	Mgs id:	Not Reported
B1 seq:	1986	B1 recd:	2008 523
City:	BETHESDA	State:	MD
Zip:	20814	Driller na:	KEVIN PUMPHREY
Driller id:	MGD 120	Est gpm pr:	0
Use for wa:	Test, Observation, Monitoring	Approx dep:	30
Drill meth:	DR-POINT	Replacemen:	N
Wapid:	Not Reported	Subdivisio:	Not Reported
Section:	Not Reported	Lot:	8-13
Nearest to:	SILVER SPRING	Town dista:	Not Reported
Town direc:	T	Road name:	1050 RIPLEY ST
Road side:	S	Road dista:	10 FT
Tax map:	NJ33	Block:	4
Parcel:	Not Reported	N grid83:	147752
E grid83:	397588	Lat dec de:	38.997703
Lon dec de:	-77.027847	Issue date:	2008 519
Special fl:	Not Reported	C1 seq:	8190
C1 recd:	200812 5	Completion:	2008 915
Total dept:	16	Num unsucc:	0
Hydrofract:	N	Grouted:	Y
Grout type:	BC	Grout top:	5
Grout bott:	16	Casing typ:	PL
Casing dia:	0	Casing dep:	6
Casing hei:	+3	Screen typ:	PL
Top screen:	6	Bottom scr:	16
Screen t 1:	Not Reported	Top scre 1:	0
Bottom s 1:	0	Screen t 2:	Not Reported
Top scre 2:	0	Bottom s 2:	0
Screen dia:	1	Flowing we:	Not Reported
Telescopin:	Not Reported	Log type:	Not Reported
Hrs pumped:	0	Pumping ra:	0
Level befo:	0	Level duri:	0
Test pump:	Not Reported	Pump insta:	N
Install pu:	Not Reported	Capacity:	0
Pump hp:	0	Column len:	0
Closed:	Not Reported	Abandoned:	Not Reported
Abandon da:	0	Site id:	MD7000000529285

Map ID:	505		
Objectid:	529283	County let:	Not Reported
Permit:	MO950864	Mgs id:	Not Reported
B1 seq:	1984	B1 recd:	2008 523
City:	BETHESDA	State:	MD
Zip:	20814	Driller na:	KEVIN PUMPHREY
Driller id:	MGD 120	Est gpm pr:	0
Use for wa:	Test, Observation, Monitoring	Approx dep:	30
Drill meth:	DR-POINT	Replacemen:	N
Wapid:	Not Reported	Subdivisio:	Not Reported
Section:	Not Reported	Lot:	8-13
Nearest to:	SILVER SPRING	Town dista:	Not Reported
Town direc:	T	Road name:	1050 RIPLEY ST
Road side:	S	Road dista:	120 FT
Tax map:	NJ33	Block:	4
Parcel:	Not Reported	N grid83:	147752
E grid83:	397588	Lat dec de:	38.997703
Lon dec de:	-77.027847	Issue date:	2008 519
Special fl:	Not Reported	C1 seq:	8188
C1 recd:	200812 5	Completion:	2008 915
Total dept:	15	Num unsucc:	0

Hydrofract:	N	Grouted:	Y
Grout type:	BC	Grout top:	0
Grout bott:	4	Casing typ:	PL
Casing dia:	0	Casing dep:	5
Casing hei:	+3	Screen typ:	PL
Top screen:	5	Bottom scr:	15
Screen t 1:	Not Reported	Top scre 1:	0
Bottom s 1:	0	Screen t 2:	Not Reported
Top scre 2:	0	Bottom s 2:	0
Screen dia:	1	Flowing we:	Not Reported
Telescopin:	Not Reported	Log type:	Not Reported
Hrs pumped:	0	Pumping ra:	0
Level befo:	0	Level duri:	0
Test pump:	Not Reported	Pump insta:	N
Install pu:	Not Reported	Capacity:	0
Pump hp:	0	Column len:	0
Closed:	Not Reported	Abandoned:	Not Reported
Abandon da:	0	Site id:	MD7000000529283

Map ID:	505		
Objectid:	455532	County let:	MO
Permit:	MO942232	Mgs id:	Not Reported
B1 seq:	6568	B1 recd:	2002 3 6
City:	SILVER SPRING	State:	MD
Zip:	20910	Driller na:	MICHAEL W HUBER
Driller id:	MWD 336	Est gpm pr:	0
Use for wa:	Test, Observation, Monitoring	Approx dep:	20
Drill meth:	BORED	Replacemen:	N
Wapid:	Not Reported	Subdivisio:	Not Reported
Section:	Not Reported	Lot:	Not Reported
Nearest to:	SILVER SPRING	Town dista:	Not Reported
Town direc:	T	Road name:	933 PERSHING DRIVE
Road side:	N	Road dista:	10 FT
Tax map:	Not Reported	Block:	Not Reported
Parcel:	Not Reported	N grid83:	147752
E grid83:	397588	Lat dec de:	38.997703
Lon dec de:	-77.027847	Issue date:	2002 4 2
Special fl:	Not Reported	C1 seq:	8239
C1 recd:	2002 510	Completion:	2000 321
Total dept:	18	Num unsucc:	0
Hydrofract:	N	Grouted:	Y
Grout type:	CM	Grout top:	0
Grout bott:	6	Casing typ:	PL
Casing dia:	1	Casing dep:	8
Casing hei:	+1	Screen typ:	PL
Top screen:	8	Bottom scr:	18
Screen t 1:	Not Reported	Top scre 1:	0
Bottom s 1:	0	Screen t 2:	Not Reported
Top scre 2:	0	Bottom s 2:	0
Screen dia:	1	Flowing we:	Not Reported
Telescopin:	Not Reported	Log type:	Not Reported
Hrs pumped:	0	Pumping ra:	0
Level befo:	0	Level duri:	0
Test pump:	O	Pump insta:	N
Install pu:	Not Reported	Capacity:	0
Pump hp:	0	Column len:	0
Closed:	Not Reported	Abandoned:	Y
Abandon da:	2002 322	Site id:	MD7000000455532

Map ID: 505

GEOCHECK VERSION 2.1
STATE DATABASE WELL INFORMATION

Objectid:	455535	County let:	MO
Permit:	MO942235	Mgs id:	Not Reported
B1 seq:	6566	B1 recd:	2002 3 6
City:	SILVER SPRING	State:	MD
Zip:	20910	Driller na:	MICHAEL W HUBER
Driller id:	MWD 336	Est gpm pr:	0
Use for wa:	Test, Observation, Monitoring	Approx dep:	20
Drill meth:	BORED	Replacemen:	N
Wapid:	Not Reported	Subdivisio:	Not Reported
Section:	Not Reported	Lot:	Not Reported
Nearest to:	SILVER SPRING	Town dista:	Not Reported
Town direc:	T	Road name:	933 PERSHING DRIVE
Road side:	N	Road dista:	75 FT
Tax map:	Not Reported	Block:	Not Reported
Parcel:	Not Reported	N grid83:	147752
E grid83:	397588	Lat dec de:	38.997703
Lon dec de:	-77.027847	Issue date:	2002 4 2
Special fl:	Not Reported	C1 seq:	8242
C1 recd:	2002 510	Completion:	2002 314
Total dept:	25	Num unsucc:	0
Hydrofract:	N	Grouted:	Y
Grout type:	CM	Grout top:	0
Grout bott:	13	Casing typ:	PL
Casing dia:	4	Casing dep:	15
Casing hei:	Not Reported	Screen typ:	PL
Top screen:	15	Bottom scr:	25
Screen t 1:	Not Reported	Top scre 1:	0
Bottom s 1:	0	Screen t 2:	Not Reported
Top scre 2:	0	Bottom s 2:	0
Screen dia:	4	Flowing we:	Not Reported
Telescopin:	Not Reported	Log type:	Not Reported
Hrs pumped:	0	Pumping ra:	0
Level befo:	0	Level duri:	0
Test pump:	O	Pump insta:	N
Install pu:	Not Reported	Capacity:	0
Pump hp:	0	Column len:	0
Closed:	Not Reported	Abandoned:	Not Reported
Abandon da:	0	Site id:	MD7000000455535

Map ID:	505		
Objectid:	455534	County let:	MO
Permit:	MO942234	Mgs id:	Not Reported
B1 seq:	6570	B1 recd:	2002 3 6
City:	SILVER SPRING	State:	MD
Zip:	20910	Driller na:	MICHAEL W HUBER
Driller id:	MWD 336	Est gpm pr:	0
Use for wa:	Test, Observation, Monitoring	Approx dep:	20
Drill meth:	BORED	Replacemen:	N
Wapid:	Not Reported	Subdivisio:	Not Reported
Section:	Not Reported	Lot:	Not Reported
Nearest to:	SILVER SPRING	Town dista:	Not Reported
Town direc:	T	Road name:	933 PERSHIGN DRIVE
Road side:	N	Road dista:	10 FT
Tax map:	Not Reported	Block:	Not Reported
Parcel:	Not Reported	N grid83:	147752
E grid83:	397588	Lat dec de:	38.997703
Lon dec de:	-77.027847	Issue date:	2002 4 2
Special fl:	Not Reported	C1 seq:	8241
C1 recd:	2002 510	Completion:	2002 322
Total dept:	29	Num unsucc:	0

Hydrofract:	N	Grouted:	Y
Grout type:	CM	Grout top:	0
Grout bott:	17	Casing typ:	PL
Casing dia:	1	Casing dep:	19
Casing hei:	+1	Screen typ:	PL
Top screen:	19	Bottom scr:	29
Screen t 1:	Not Reported	Top scre 1:	0
Bottom s 1:	0	Screen t 2:	Not Reported
Top scre 2:	0	Bottom s 2:	0
Screen dia:	1	Flowing we:	Not Reported
Telescopin:	Not Reported	Log type:	Not Reported
Hrs pumped:	0	Pumping ra:	0
Level befo:	0	Level duri:	0
Test pump:	O	Pump insta:	N
Install pu:	Not Reported	Capacity:	0
Pump hp:	0	Column len:	0
Closed:	Not Reported	Abandoned:	Y
Abandon da:	2002 322	Site id:	MD7000000455534

Map ID:	505		
Objectid:	455533	County let:	MO
Permit:	MO942233	Mgs id:	Not Reported
B1 seq:	6569	B1 recd:	2002 3 6
City:	SILVER SPRING	State:	MD
Zip:	20910	Driller na:	MICHAEL W HUBER
Driller id:	MWD 336	Est gpm pr:	0
Use for wa:	Test, Observation, Monitoring	Approx dep:	20
Drill meth:	BORED	Replacemen:	N
Wapid:	Not Reported	Subdivisio:	Not Reported
Section:	Not Reported	Lot:	Not Reported
Nearest to:	SILVER SPRING	Town dista:	Not Reported
Town direc:	T	Road name:	933 PERSHING DRIVE
Road side:	N	Road dista:	50 FT
Tax map:	Not Reported	Block:	Not Reported
Parcel:	Not Reported	N grid83:	147752
E grid83:	397588	Lat dec de:	38.997703
Lon dec de:	-77.027847	Issue date:	2002 4 2
Special fl:	Not Reported	C1 seq:	8240
C1 recd:	2002 510	Completion:	2002 321
Total dept:	24	Num unsucc:	0
Hydrofract:	N	Grouted:	Y
Grout type:	CM	Grout top:	0
Grout bott:	12	Casing typ:	PL
Casing dia:	1	Casing dep:	14
Casing hei:	+1	Screen typ:	PL
Top screen:	14	Bottom scr:	24
Screen t 1:	Not Reported	Top scre 1:	0
Bottom s 1:	0	Screen t 2:	Not Reported
Top scre 2:	0	Bottom s 2:	0
Screen dia:	1	Flowing we:	Not Reported
Telescopin:	Not Reported	Log type:	Not Reported
Hrs pumped:	0	Pumping ra:	0
Level befo:	0	Level duri:	0
Test pump:	O	Pump insta:	N
Install pu:	Not Reported	Capacity:	0
Pump hp:	0	Column len:	0
Closed:	Not Reported	Abandoned:	Y
Abandon da:	2002 322	Site id:	MD7000000455533

Map ID: 505

GEOCHECK VERSION 2.1
STATE DATABASE WELL INFORMATION

Objectid:	455499	County let:	MO
Permit:	MO942238	Mgs id:	Not Reported
B1 seq:	6572	B1 recd:	2002 3 6
City:	SILVER SPRING	State:	MD
Zip:	20910	Driller na:	MICHAEL W HUBER
Driller id:	MWD 336	Est gpm pr:	0
Use for wa:	Test, Observation, Monitoring	Approx dep:	20
Drill meth:	BORED	Replacemen:	N
Wapid:	Not Reported	Subdivisio:	Not Reported
Section:	Not Reported	Lot:	Not Reported
Nearest to:	SILVER SPRING	Town dista:	Not Reported
Town direc:	T	Road name:	933 PERSHING DRIVE
Road side:	N	Road dista:	300 FT
Tax map:	Not Reported	Block:	Not Reported
Parcel:	Not Reported	N grid83:	147752
E grid83:	397588	Lat dec de:	38.997703
Lon dec de:	-77.027847	Issue date:	2002 4 2
Special fl:	Not Reported	C1 seq:	8245
C1 recd:	2002 510	Completion:	2002 315
Total dept:	26	Num unsucc:	0
Hydrofract:	N	Grouted:	Y
Grout type:	CM	Grout top:	0
Grout bott:	14	Casing typ:	PL
Casing dia:	4	Casing dep:	16
Casing hei:	Not Reported	Screen typ:	PL
Top screen:	16	Bottom scr:	26
Screen t 1:	Not Reported	Top scre 1:	0
Bottom s 1:	0	Screen t 2:	Not Reported
Top scre 2:	0	Bottom s 2:	0
Screen dia:	4	Flowing we:	Not Reported
Telescopin:	Not Reported	Log type:	Not Reported
Hrs pumped:	0	Pumping ra:	0
Level befo:	0	Level duri:	0
Test pump:	O	Pump insta:	N
Install pu:	Not Reported	Capacity:	0
Pump hp:	0	Column len:	0
Closed:	Not Reported	Abandoned:	Not Reported
Abandon da:	0	Site id:	MD7000000455499

Map ID:	505		
Objectid:	529282	County let:	Not Reported
Permit:	MO950863	Mgs id:	Not Reported
B1 seq:	1983	B1 recd:	2008 523
City:	BETHESDA	State:	MD
Zip:	20814	Driller na:	KEVIN PUMPHREY
Driller id:	MGD 120	Est gpm pr:	0
Use for wa:	Test, Observation, Monitoring	Approx dep:	30
Drill meth:	DR-POINT	Replacemen:	N
Wapid:	Not Reported	Subdivisio:	22
Section:	Not Reported	Lot:	8-13
Nearest to:	SILVER SPRING	Town dista:	Not Reported
Town direc:	T	Road name:	1050 RIPLEY ST
Road side:	S	Road dista:	10 FT
Tax map:	JN33	Block:	4
Parcel:	Not Reported	N grid83:	147752
E grid83:	397588	Lat dec de:	38.997703
Lon dec de:	-77.027847	Issue date:	2008 519
Special fl:	Not Reported	C1 seq:	8187
C1 recd:	200812 5	Completion:	2008 915
Total dept:	18	Num unsucc:	0

Hydrofract:	N	Grouted:	Y
Grout type:	BC	Grout top:	0
Grout bott:	7	Casing typ:	PL
Casing dia:	0	Casing dep:	8
Casing hei:	+3	Screen typ:	PL
Top screen:	8	Bottom scr:	18
Screen t 1:	Not Reported	Top scre 1:	0
Bottom s 1:	0	Screen t 2:	Not Reported
Top scre 2:	0	Bottom s 2:	0
Screen dia:	1	Flowing we:	Not Reported
Telescopin:	Not Reported	Log type:	Not Reported
Hrs pumped:	0	Pumping ra:	0
Level befo:	0	Level duri:	0
Test pump:	Not Reported	Pump insta:	N
Install pu:	Not Reported	Capacity:	0
Pump hp:	0	Column len:	0
Closed:	Not Reported	Abandoned:	Not Reported
Abandon da:	0	Site id:	MD7000000529282

Map ID:	505		
Objectid:	455515	County let:	MO
Permit:	MO942236	Mgs id:	Not Reported
B1 seq:	6567	B1 recd:	2002 3 6
City:	SILVER SPRING	State:	MD
Zip:	20910	Driller na:	MICHAEL W HUBER
Driller id:	MWD 336	Est gpm pr:	0
Use for wa:	Test, Observation, Monitoring	Approx dep:	20
Drill meth:	BORED	Replacemen:	N
Wapid:	Not Reported	Subdivisio:	Not Reported
Section:	Not Reported	Lot:	Not Reported
Nearest to:	SILVER SPRING	Town dista:	Not Reported
Town direc:	T	Road name:	933 PERSHING DRIVE
Road side:	N	Road dista:	225 FT
Tax map:	Not Reported	Block:	Not Reported
Parcel:	Not Reported	N grid83:	147752
E grid83:	397588	Lat dec de:	38.997703
Lon dec de:	-77.027847	Issue date:	2002 4 2
Special fl:	Not Reported	C1 seq:	8243
C1 recd:	2002 510	Completion:	2002 314
Total dept:	26	Num unsucc:	0
Hydrofract:	N	Grouted:	Y
Grout type:	CM	Grout top:	0
Grout bott:	14	Casing typ:	PL
Casing dia:	4	Casing dep:	16
Casing hei:	Not Reported	Screen typ:	PL
Top screen:	16	Bottom scr:	26
Screen t 1:	Not Reported	Top scre 1:	0
Bottom s 1:	0	Screen t 2:	Not Reported
Top scre 2:	0	Bottom s 2:	0
Screen dia:	4	Flowing we:	Not Reported
Telescopin:	Not Reported	Log type:	Not Reported
Hrs pumped:	0	Pumping ra:	0
Level befo:	0	Level duri:	0
Test pump:	O	Pump insta:	N
Install pu:	Not Reported	Capacity:	0
Pump hp:	0	Column len:	0
Closed:	Not Reported	Abandoned:	Not Reported
Abandon da:	0	Site id:	MD7000000455515

Map ID: 505

GEOCHECK VERSION 2.1
STATE DATABASE WELL INFORMATION

Objectid:	455516	County let:	MO
Permit:	MO942237	Mgs id:	Not Reported
B1 seq:	6565	B1 recd:	2002 3 6
City:	SILVER SPRING	State:	MD
Zip:	20910	Driller na:	MICHAEL W HUBER
Driller id:	MWD 336	Est gpm pr:	0
Use for wa:	Test, Observation, Monitoring	Approx dep:	20
Drill meth:	BORED	Replacemen:	N
Wapid:	Not Reported	Subdivisio:	Not Reported
Section:	Not Reported	Lot:	Not Reported
Nearest to:	SILVER SPRING	Town dista:	Not Reported
Town direc:	T	Road name:	933 PERSHING DRIVE
Road side:	N	Road dista:	150 FT
Tax map:	Not Reported	Block:	Not Reported
Parcel:	Not Reported	N grid83:	147752
E grid83:	397588	Lat dec de:	38.997703
Lon dec de:	-77.027847	Issue date:	2002 4 2
Special fl:	Not Reported	C1 seq:	8244
C1 recd:	2002 510	Completion:	2002 315
Total dept:	26	Num unsucc:	0
Hydrofract:	N	Grouted:	Y
Grout type:	CM	Grout top:	0
Grout bott:	14	Casing typ:	PL
Casing dia:	4	Casing dep:	16
Casing hei:	Not Reported	Screen typ:	PL
Top screen:	16	Bottom scr:	26
Screen t 1:	Not Reported	Top scre 1:	0
Bottom s 1:	0	Screen t 2:	Not Reported
Top scre 2:	0	Bottom s 2:	0
Screen dia:	4	Flowing we:	Not Reported
Telescopin:	Not Reported	Log type:	Not Reported
Hrs pumped:	0	Pumping ra:	0
Level befo:	0	Level duri:	0
Test pump:	O	Pump insta:	N
Install pu:	Not Reported	Capacity:	0
Pump hp:	0	Column len:	0
Closed:	Not Reported	Abandoned:	Not Reported
Abandon da:	0	Site id:	MD7000000455516

Map ID:	505		
Objectid:	529286	County let:	Not Reported
Permit:	MO950867	Mgs id:	Not Reported
B1 seq:	1987	B1 recd:	2008 523
City:	BETHESDA	State:	MD
Zip:	20814	Driller na:	KEVIN PUMPHREY
Driller id:	MGD 120	Est gpm pr:	0
Use for wa:	Test, Observation, Monitoring	Approx dep:	30
Drill meth:	DR-POINT	Replacemen:	N
Wapid:	Not Reported	Subdivisio:	Not Reported
Section:	Not Reported	Lot:	8-13
Nearest to:	SILVER SPRING	Town dista:	Not Reported
Town direc:	T	Road name:	1050 RIPLEY ST
Road side:	S	Road dista:	40 FT
Tax map:	JN33	Block:	4
Parcel:	Not Reported	N grid83:	147752
E grid83:	397588	Lat dec de:	38.997703
Lon dec de:	-77.027847	Issue date:	2008 519
Special fl:	Not Reported	C1 seq:	8191
C1 recd:	200812 5	Completion:	2008 930
Total dept:	15	Num unsucc:	0

Hydrofract:	N	Grouted:	Y
Grout type:	BC	Grout top:	0
Grout bott:	8	Casing typ:	PL
Casing dia:	0	Casing dep:	10
Casing hei:	+3	Screen typ:	PL
Top screen:	10	Bottom scr:	15
Screen t 1:	Not Reported	Top scre 1:	0
Bottom s 1:	0	Screen t 2:	Not Reported
Top scre 2:	0	Bottom s 2:	0
Screen dia:	1	Flowing we:	Not Reported
Telescopin:	Not Reported	Log type:	Not Reported
Hrs pumped:	0	Pumping ra:	0
Level befo:	0	Level duri:	0
Test pump:	Not Reported	Pump insta:	N
Install pu:	Not Reported	Capacity:	0
Pump hp:	0	Column len:	0
Closed:	Not Reported	Abandoned:	Not Reported
Abandon da:	0	Site id:	MD7000000529286

Map ID:	505		
Objectid:	529289	County let:	Not Reported
Permit:	MO950868	Mgs id:	Not Reported
B1 seq:	1988	B1 recd:	2008 523
City:	BETHESDA	State:	MD
Zip:	20814	Driller na:	KEVIN PUMPHREY
Driller id:	MGD 120	Est gpm pr:	0
Use for wa:	Test, Observation, Monitoring	Approx dep:	30
Drill meth:	DR-POINT	Replacemen:	N
Wapid:	Not Reported	Subdivisio:	Not Reported
Section:	Not Reported	Lot:	8-13
Nearest to:	SILVER SPRING	Town dista:	Not Reported
Town direc:	T	Road name:	1050 RIPLEY ST
Road side:	S	Road dista:	60 FT
Tax map:	NJ33	Block:	4
Parcel:	Not Reported	N grid83:	147752
E grid83:	397588	Lat dec de:	38.997703
Lon dec de:	-77.027847	Issue date:	2008 519
Special fl:	Not Reported	C1 seq:	8192
C1 recd:	200812 5	Completion:	2008 930
Total dept:	22	Num unsucc:	0
Hydrofract:	N	Grouted:	Y
Grout type:	BC	Grout top:	0
Grout bott:	10	Casing typ:	PL
Casing dia:	0	Casing dep:	12
Casing hei:	+3	Screen typ:	PL
Top screen:	12	Bottom scr:	22
Screen t 1:	Not Reported	Top scre 1:	0
Bottom s 1:	0	Screen t 2:	Not Reported
Top scre 2:	0	Bottom s 2:	0
Screen dia:	1	Flowing we:	Not Reported
Telescopin:	Not Reported	Log type:	Not Reported
Hrs pumped:	0	Pumping ra:	0
Level befo:	0	Level duri:	0
Test pump:	Not Reported	Pump insta:	N
Install pu:	Not Reported	Capacity:	0
Pump hp:	0	Column len:	0
Closed:	Not Reported	Abandoned:	Not Reported
Abandon da:	0	Site id:	MD7000000529289

Map ID: 505

GEOCHECK VERSION 2.1
STATE DATABASE WELL INFORMATION

Objectid:	529284	County let:	Not Reported
Permit:	MO950865	Mgs id:	Not Reported
B1 seq:	1985	B1 recd:	2008 523
City:	BETHESDA	State:	MD
Zip:	20814	Driller na:	KEVIN PUMPHREY
Driller id:	MGD 120	Est gpm pr:	0
Use for wa:	Test, Observation, Monitoring	Approx dep:	30
Drill meth:	DR-POINT	Replacemen:	N
Wapid:	Not Reported	Subdivisio:	Not Reported
Section:	Not Reported	Lot:	8-13
Nearest to:	SILVER SPRING	Town dista:	Not Reported
Town direc:	T	Road name:	1050 RIPLEY ST
Road side:	S	Road dista:	120 FT
Tax map:	JN33	Block:	4
Parcel:	Not Reported	N grid83:	147752
E grid83:	397588	Lat dec de:	38.997703
Lon dec de:	-77.027847	Issue date:	2008 519
Special fl:	Not Reported	C1 seq:	8189
C1 recd:	200812 5	Completion:	2008 930
Total dept:	28	Num unsucc:	0
Hydrofract:	N	Grouted:	Y
Grout type:	BC	Grout top:	0
Grout bott:	16	Casing typ:	PL
Casing dia:	0	Casing dep:	18
Casing hei:	+3	Screen typ:	PL
Top screen:	18	Bottom scr:	28
Screen t 1:	Not Reported	Top scre 1:	0
Bottom s 1:	0	Screen t 2:	Not Reported
Top scre 2:	0	Bottom s 2:	0
Screen dia:	1	Flowing we:	Not Reported
Telescopin:	Not Reported	Log type:	Not Reported
Hrs pumped:	0	Pumping ra:	0
Level befo:	0	Level duri:	0
Test pump:	Not Reported	Pump insta:	N
Install pu:	Not Reported	Capacity:	0
Pump hp:	0	Column len:	0
Closed:	Not Reported	Abandoned:	Not Reported
Abandon da:	0	Site id:	MD7000000529284

Map ID:	506		
Objectid:	372166	County let:	PG
Permit:	PG881951	Mgs id:	Not Reported
B1 seq:	2375	B1 recd:	1991 8 7
City:	RESTON	State:	VA
Zip:	22090	Driller na:	CARL R HUGO
Driller id:	MWD 460	Est gpm pr:	0
Use for wa:	Test, Observation, Monitoring	Approx dep:	30
Drill meth:	BORED	Replacemen:	N
Wapid:	Not Reported	Subdivisio:	Not Reported
Section:	Not Reported	Lot:	Not Reported
Nearest to:	ADELPHI	Town dista:	Not Reported
Town direc:	T	Road name:	RIGGS
Road side:	E	Road dista:	20 FT
Tax map:	Not Reported	Block:	Not Reported
Parcel:	Not Reported	N grid83:	147752
E grid83:	402465	Lat dec de:	38.997703
Lon dec de:	-76.97155	Issue date:	1991 8 5
Special fl:	Not Reported	C1 seq:	Not Reported
C1 recd:	0	Completion:	0
Total dept:	0	Num unsucc:	0

Hydrofract:	Not Reported	Grouted:	Not Reported
Grout type:	Not Reported	Grout top:	0
Grout bott:	0	Casing typ:	Not Reported
Casing dia:	0	Casing dep:	0
Casing hei:	Not Reported	Screen typ:	Not Reported
Top screen:	0	Bottom scr:	0
Screen t 1:	Not Reported	Top scre 1:	0
Bottom s 1:	0	Screen t 2:	Not Reported
Top scre 2:	0	Bottom s 2:	0
Screen dia:	0	Flowing we:	Not Reported
Telescopin:	Not Reported	Log type:	Not Reported
Hrs pumped:	0	Pumping ra:	0
Level befo:	0	Level duri:	0
Test pump:	Not Reported	Pump insta:	Not Reported
Install pu:	Not Reported	Capacity:	0
Pump hp:	0	Column len:	0
Closed:	Not Reported	Abandoned:	Not Reported
Abandon da:	0	Site id:	MD7000000372166

Map ID:	506		
Objectid:	372167	County let:	PG
Permit:	PG881952	Mgs id:	Not Reported
B1 seq:	2376	B1 recd:	1991 8 7
City:	RESTON	State:	VA
Zip:	22090	Driller na:	CARL R HUGO
Driller id:	MWD 460	Est gpm pr:	0
Use for wa:	Test, Observation, Monitoring	Approx dep:	30
Drill meth:	BORED	Replacemen:	N
Wapid:	Not Reported	Subdivisio:	Not Reported
Section:	Not Reported	Lot:	Not Reported
Nearest to:	ADELPHI	Town dista:	Not Reported
Town direc:	T	Road name:	RIGGS RD
Road side:	E	Road dista:	40 FT
Tax map:	Not Reported	Block:	Not Reported
Parcel:	Not Reported	N grid83:	147752
E grid83:	402465	Lat dec de:	38.997703
Lon dec de:	-76.97155	Issue date:	1991 8 5
Special fl:	Not Reported	C1 seq:	Not Reported
C1 recd:	0	Completion:	0
Total dept:	0	Num unsucc:	0
Hydrofract:	Not Reported	Grouted:	Not Reported
Grout type:	Not Reported	Grout top:	0
Grout bott:	0	Casing typ:	Not Reported
Casing dia:	0	Casing dep:	0
Casing hei:	Not Reported	Screen typ:	Not Reported
Top screen:	0	Bottom scr:	0
Screen t 1:	Not Reported	Top scre 1:	0
Bottom s 1:	0	Screen t 2:	Not Reported
Top scre 2:	0	Bottom s 2:	0
Screen dia:	0	Flowing we:	Not Reported
Telescopin:	Not Reported	Log type:	Not Reported
Hrs pumped:	0	Pumping ra:	0
Level befo:	0	Level duri:	0
Test pump:	Not Reported	Pump insta:	Not Reported
Install pu:	Not Reported	Capacity:	0
Pump hp:	0	Column len:	0
Closed:	Not Reported	Abandoned:	Not Reported
Abandon da:	0	Site id:	MD7000000372167

Map ID: 506

GEOCHECK VERSION 2.1
STATE DATABASE WELL INFORMATION

Objectid:	372168	County let:	PG
Permit:	PG881953	Mgs id:	Not Reported
B1 seq:	2377	B1 recd:	1991 8 7
City:	RESTON	State:	VA
Zip:	22090	Driller na:	CARL R HUGO
Driller id:	MWD 460	Est gpm pr:	0
Use for wa:	Test, Observation, Monitoring	Approx dep:	30
Drill meth:	BORED	Replacemen:	N
Wapid:	Not Reported	Subdivisio:	Not Reported
Section:	Not Reported	Lot:	Not Reported
Nearest to:	ADELPHI	Town dista:	Not Reported
Town direc:	T	Road name:	RIGGS RD
Road side:	E	Road dista:	60 FT
Tax map:	Not Reported	Block:	Not Reported
Parcel:	Not Reported	N grid83:	147752
E grid83:	402465	Lat dec de:	38.997703
Lon dec de:	-76.97155	Issue date:	1991 8 5
Special fl:	Not Reported	C1 seq:	Not Reported
C1 recd:	0	Completion:	0
Total dept:	0	Num unsucc:	0
Hydrofract:	Not Reported	Grouted:	Not Reported
Grout type:	Not Reported	Grout top:	0
Grout bott:	0	Casing typ:	Not Reported
Casing dia:	0	Casing dep:	0
Casing hei:	Not Reported	Screen typ:	Not Reported
Top screen:	0	Bottom scr:	0
Screen t 1:	Not Reported	Top scre 1:	0
Bottom s 1:	0	Screen t 2:	Not Reported
Top scre 2:	0	Bottom s 2:	0
Screen dia:	0	Flowing we:	Not Reported
Telescopin:	Not Reported	Log type:	Not Reported
Hrs pumped:	0	Pumping ra:	0
Level befo:	0	Level duri:	0
Test pump:	Not Reported	Pump insta:	Not Reported
Install pu:	Not Reported	Capacity:	0
Pump hp:	0	Column len:	0
Closed:	Not Reported	Abandoned:	Not Reported
Abandon da:	0	Site id:	MD7000000372168

Map ID:	507		
Objectid:	249601	County let:	MO
Permit:	MO880213	Mgs id:	Not Reported
B1 seq:	Not Reported	B1 recd:	1988 627
City:	SILVER SPRING	State:	MD
Zip:	20910	Driller na:	D'AMIANO, ANTHONY R.
Driller id:	MWD0346	Est gpm pr:	0
Use for wa:	Test, Observation, Monitoring	Approx dep:	30
Drill meth:	AIR-ROT	Replacemen:	N
Wapid:	Not Reported	Subdivisio:	Not Reported
Section:	Not Reported	Lot:	Not Reported
Nearest to:	SILVER SPRING	Town dista:	0 MI
Town direc:	Not Reported	Road name:	EAST WEST HWY
Road side:	N	Road dista:	10 FT
Tax map:	Not Reported	Block:	Not Reported
Parcel:	Not Reported	N grid83:	147752
E grid83:	396978	Lat dec de:	38.997701
Lon dec de:	-77.034884	Issue date:	1988 628
Special fl:	Not Reported	C1 seq:	Not Reported
C1 recd:	1988 810	Completion:	1988 616
Total dept:	23	Num unsucc:	0

Hydrofract:	Not Reported	Grouted:	Y
Grout type:	BC	Grout top:	0
Grout bott:	4	Casing typ:	PL
Casing dia:	4	Casing dep:	4
Casing hei:	-01	Screen typ:	PL
Top screen:	4	Bottom scr:	23
Screen t 1:	Not Reported	Top scre 1:	0
Bottom s 1:	0	Screen t 2:	Not Reported
Top scre 2:	0	Bottom s 2:	0
Screen dia:	4	Flowing we:	Not Reported
Telescopin:	Not Reported	Log type:	Not Reported
Hrs pumped:	1	Pumping ra:	1
Level befo:	1	Level duri:	1
Test pump:	O	Pump insta:	Not Reported
Install pu:	Not Reported	Capacity:	0
Pump hp:	0	Column len:	0
Closed:	Not Reported	Abandoned:	Not Reported
Abandon da:	0	Site id:	MD7000000249601

Map ID:	507		
Objectid:	249600	County let:	MO
Permit:	MO880212	Mgs id:	Not Reported
B1 seq:	Not Reported	B1 recd:	1988 627
City:	SILVER SPRING	State:	MD
Zip:	20910	Driller na:	D'AMIANO, ANTHONY R.
Driller id:	MWD0346	Est gpm pr:	0
Use for wa:	Test, Observation, Monitoring	Approx dep:	30
Drill meth:	AIR-ROT	Replacemen:	N
Wapid:	Not Reported	Subdivisio:	Not Reported
Section:	Not Reported	Lot:	Not Reported
Nearest to:	SILVER SPRING	Town dista:	0 MI
Town direc:	Not Reported	Road name:	EAST WEST HWY
Road side:	N	Road dista:	10 FT
Tax map:	Not Reported	Block:	Not Reported
Parcel:	Not Reported	N grid83:	147752
E grid83:	396978	Lat dec de:	38.997701
Lon dec de:	-77.034884	Issue date:	1988 628
Special fl:	Not Reported	C1 seq:	Not Reported
C1 recd:	1988 721	Completion:	1988 325
Total dept:	25	Num unsucc:	0
Hydrofract:	Not Reported	Grouted:	Y
Grout type:	BC	Grout top:	0
Grout bott:	1	Casing typ:	PL
Casing dia:	4	Casing dep:	1
Casing hei:	-01	Screen typ:	PL
Top screen:	1	Bottom scr:	25
Screen t 1:	Not Reported	Top scre 1:	0
Bottom s 1:	0	Screen t 2:	Not Reported
Top scre 2:	0	Bottom s 2:	0
Screen dia:	4	Flowing we:	Not Reported
Telescopin:	Not Reported	Log type:	Not Reported
Hrs pumped:	1	Pumping ra:	1
Level befo:	1	Level duri:	1
Test pump:	O	Pump insta:	Not Reported
Install pu:	Not Reported	Capacity:	0
Pump hp:	0	Column len:	0
Closed:	Not Reported	Abandoned:	Not Reported
Abandon da:	0	Site id:	MD7000000249600

Map ID: 508

GEOCHECK VERSION 2.1
STATE DATABASE WELL INFORMATION

Objectid:	343927	County let:	MO
Permit:	MO930675	Mgs id:	Not Reported
B1 seq:	8453	B1 recd:	1995 918
City:	SILVER SPRING	State:	MD
Zip:	20901	Driller na:	WALTER T. CONNELLY
Driller id:	MGD0035	Est gpm pr:	0
Use for wa:	Test, Observation, Monitoring	Approx dep:	30
Drill meth:	BORED	Replacemen:	N
Wapid:	Not Reported	Subdivisio:	Not Reported
Section:	Not Reported	Lot:	Not Reported
Nearest to:	SILVER SPRING	Town dista:	0
Town direc:	T	Road name:	EAST WEST HIGHWAY
Road side:	N	Road dista:	50 FT
Tax map:	Not Reported	Block:	Not Reported
Parcel:	Not Reported	N grid83:	147752
E grid83:	396673	Lat dec de:	38.9977
Lon dec de:	-77.038403	Issue date:	1995 920
Special fl:	Y	C1 seq:	5222
C1 recd:	199510 5	Completion:	1995 926
Total dept:	60	Num unsucc:	0
Hydrofract:	Not Reported	Grouted:	Y
Grout type:	CM	Grout top:	0
Grout bott:	33	Casing typ:	PL
Casing dia:	4	Casing dep:	35
Casing hei:	+0	Screen typ:	PL
Top screen:	35	Bottom scr:	45
Screen t 1:	PL	Top scre 1:	45
Bottom s 1:	55	Screen t 2:	PL
Top scre 2:	55	Bottom s 2:	60
Screen dia:	4	Flowing we:	Not Reported
Telescopin:	Not Reported	Log type:	Not Reported
Hrs pumped:	1	Pumping ra:	1
Level befo:	1	Level duri:	1
Test pump:	Not Reported	Pump insta:	N
Install pu:	Not Reported	Capacity:	0
Pump hp:	0	Column len:	0
Closed:	Not Reported	Abandoned:	Not Reported
Abandon da:	0	Site id:	MD7000000343927

Map ID:	509		
Objectid:	373033	County let:	MO
Permit:	MO930778	Mgs id:	Not Reported
B1 seq:	5213	B1 recd:	1996 121
City:	SILVER SPRING	State:	MD
Zip:	20903	Driller na:	ROBERT STEVENS
Driller id:	MGD 042	Est gpm pr:	0
Use for wa:	Test, Observation, Monitoring	Approx dep:	25
Drill meth:	BORED	Replacemen:	N
Wapid:	Not Reported	Subdivisio:	Not Reported
Section:	Not Reported	Lot:	Not Reported
Nearest to:	SILVER SPRING	Town dista:	3
Town direc:	W	Road name:	EAST WEST HWY
Road side:	N	Road dista:	500 FT
Tax map:	Not Reported	Block:	Not Reported
Parcel:	Not Reported	N grid83:	147752
E grid83:	396369	Lat dec de:	38.997699
Lon dec de:	-77.041922	Issue date:	1996 129
Special fl:	Y	C1 seq:	Not Reported
C1 recd:	0	Completion:	0
Total dept:	0	Num unsucc:	0

Hydrofract:	Not Reported	Grouted:	Not Reported
Grout type:	Not Reported	Grout top:	0
Grout bott:	0	Casing typ:	Not Reported
Casing dia:	0	Casing dep:	0
Casing hei:	Not Reported	Screen typ:	Not Reported
Top screen:	0	Bottom scr:	0
Screen t 1:	Not Reported	Top scre 1:	0
Bottom s 1:	0	Screen t 2:	Not Reported
Top scre 2:	0	Bottom s 2:	0
Screen dia:	0	Flowing we:	Not Reported
Telescopin:	Not Reported	Log type:	Not Reported
Hrs pumped:	0	Pumping ra:	0
Level befo:	0	Level duri:	0
Test pump:	Not Reported	Pump insta:	Not Reported
Install pu:	Not Reported	Capacity:	0
Pump hp:	0	Column len:	0
Closed:	Not Reported	Abandoned:	Not Reported
Abandon da:	0	Site id:	MD7000000373033

Map ID:	509		
Objectid:	344001	County let:	MO
Permit:	MO930777	Mgs id:	Not Reported
B1 seq:	5212	B1 recd:	1996 121
City:	SILVERSPRING	State:	MD
Zip:	20903	Driller na:	ROBERT STEVENS
Driller id:	MGD0042	Est gpm pr:	0
Use for wa:	Test, Observation, Monitoring	Approx dep:	25
Drill meth:	BORED	Replacemen:	N
Wapid:	Not Reported	Subdivisio:	Not Reported
Section:	Not Reported	Lot:	Not Reported
Nearest to:	SILVERSPRING	Town dista:	3
Town direc:	W	Road name:	EAST-WEST HWY
Road side:	N	Road dista:	500 FT
Tax map:	Not Reported	Block:	Not Reported
Parcel:	Not Reported	N grid83:	147752
E grid83:	396369	Lat dec de:	38.997699
Lon dec de:	-77.041922	Issue date:	1996 129
Special fl:	Y	C1 seq:	5324
C1 recd:	1996 4 1	Completion:	1996 213
Total dept:	20	Num unsucc:	0
Hydrofract:	Not Reported	Grouted:	Y
Grout type:	CM	Grout top:	0
Grout bott:	1	Casing typ:	PL
Casing dia:	4	Casing dep:	5
Casing hei:	-1	Screen typ:	PL
Top screen:	5	Bottom scr:	20
Screen t 1:	Not Reported	Top scre 1:	0
Bottom s 1:	0	Screen t 2:	Not Reported
Top scre 2:	0	Bottom s 2:	0
Screen dia:	4	Flowing we:	Not Reported
Telescopin:	Not Reported	Log type:	Not Reported
Hrs pumped:	0	Pumping ra:	0
Level befo:	0	Level duri:	0
Test pump:	Not Reported	Pump insta:	N
Install pu:	Not Reported	Capacity:	0
Pump hp:	0	Column len:	0
Closed:	Not Reported	Abandoned:	Not Reported
Abandon da:	0	Site id:	MD7000000344001

Map ID: 509

GEOCHECK VERSION 2.1
STATE DATABASE WELL INFORMATION

Objectid:	344000	County let:	MO
Permit:	MO930776	Mgs id:	Not Reported
B1 seq:	5210	B1 recd:	1996 121
City:	SILVER SPRING	State:	MD
Zip:	20903	Driller na:	ROBERT STEVENS
Driller id:	MGD0042	Est gpm pr:	0
Use for wa:	Test, Observation, Monitoring	Approx dep:	20
Drill meth:	BORED	Replacemen:	N
Wapid:	Not Reported	Subdivisio:	Not Reported
Section:	Not Reported	Lot:	Not Reported
Nearest to:	SILVERSPRING	Town dista:	3
Town direc:	W	Road name:	EAST-WEST HIGHWAY
Road side:	N	Road dista:	500 FT
Tax map:	Not Reported	Block:	Not Reported
Parcel:	Not Reported	N grid83:	147752
E grid83:	396369	Lat dec de:	38.997699
Lon dec de:	-77.041922	Issue date:	1996 129
Special fl:	Y	C1 seq:	5323
C1 recd:	1996 4 1	Completion:	1996 213
Total dept:	25	Num unsucc:	0
Hydrofract:	Not Reported	Grouted:	Y
Grout type:	CM	Grout top:	0
Grout bott:	1	Casing typ:	PL
Casing dia:	4	Casing dep:	5
Casing hei:	-1	Screen typ:	PL
Top screen:	5	Bottom scr:	25
Screen t 1:	Not Reported	Top scre 1:	0
Bottom s 1:	0	Screen t 2:	Not Reported
Top scre 2:	0	Bottom s 2:	0
Screen dia:	4	Flowing we:	Not Reported
Telescopin:	Not Reported	Log type:	Not Reported
Hrs pumped:	0	Pumping ra:	0
Level befo:	0	Level duri:	0
Test pump:	Not Reported	Pump insta:	N
Install pu:	Not Reported	Capacity:	0
Pump hp:	0	Column len:	0
Closed:	Not Reported	Abandoned:	Not Reported
Abandon da:	0	Site id:	MD7000000344000

Map ID:	509		
Objectid:	252236	County let:	MO
Permit:	MO930308	Mgs id:	Not Reported
B1 seq:	Not Reported	B1 recd:	1994 830
City:	SILVER SPRING	State:	MD
Zip:	20903	Driller na:	ROBERT STEVENS
Driller id:	MWD0000	Est gpm pr:	0
Use for wa:	Test, Observation, Monitoring	Approx dep:	30
Drill meth:	BORED	Replacemen:	N
Wapid:	Not Reported	Subdivisio:	Not Reported
Section:	Not Reported	Lot:	Not Reported
Nearest to:	Not Reported	Town dista:	Not Reported
Town direc:	W	Road name:	EAST-WEST-HIGHWAY
Road side:	N	Road dista:	500 FT
Tax map:	Not Reported	Block:	Not Reported
Parcel:	Not Reported	N grid83:	147752
E grid83:	396369	Lat dec de:	38.997699
Lon dec de:	-77.041922	Issue date:	1994 9 2
Special fl:	Not Reported	C1 seq:	Not Reported
C1 recd:	1994 919	Completion:	1994 9 9
Total dept:	24	Num unsucc:	0

Hydrofract:	Not Reported	Grouted:	Y
Grout type:	CM	Grout top:	0
Grout bott:	2	Casing typ:	PL
Casing dia:	4	Casing dep:	4
Casing hei:	-01	Screen typ:	PL
Top screen:	4	Bottom scr:	24
Screen t 1:	Not Reported	Top scre 1:	0
Bottom s 1:	0	Screen t 2:	Not Reported
Top scre 2:	0	Bottom s 2:	0
Screen dia:	4	Flowing we:	Not Reported
Telescopin:	Not Reported	Log type:	Not Reported
Hrs pumped:	0	Pumping ra:	0
Level befo:	0	Level duri:	0
Test pump:	O	Pump insta:	Not Reported
Install pu:	Not Reported	Capacity:	0
Pump hp:	0	Column len:	0
Closed:	Not Reported	Abandoned:	Not Reported
Abandon da:	0	Site id:	MD7000000252236

Map ID:	510		
Objectid:	348429	County let:	PG
Permit:	PG882121	Mgs id:	Not Reported
B1 seq:	6015	B1 recd:	199111 6
City:	COLLEGE PARK	State:	MD
Zip:	20742	Driller na:	GREGORY W. CISLER
Driller id:	MWD0441	Est gpm pr:	0
Use for wa:	Test, Observation, Monitoring	Approx dep:	50
Drill meth:	BORED	Replacemen:	N
Wapid:	Not Reported	Subdivisio:	UNIV OF MARYLAND
Section:	Not Reported	Lot:	Not Reported
Nearest to:	COLLEGE PARK	Town dista:	0
Town direc:	T	Road name:	METZEROTT ROAD
Road side:	S	Road dista:	420 FT
Tax map:	Not Reported	Block:	Not Reported
Parcel:	Not Reported	N grid83:	147752
E grid83:	403684	Lat dec de:	38.997699
Lon dec de:	-76.957475	Issue date:	19911112
Special fl:	N	C1 seq:	7895
C1 recd:	19911218	Completion:	19911120
Total dept:	14	Num unsucc:	0
Hydrofract:	Not Reported	Grouted:	Y
Grout type:	BC	Grout top:	0
Grout bott:	3	Casing typ:	PL
Casing dia:	4	Casing dep:	14
Casing hei:	+2	Screen typ:	PL
Top screen:	4	Bottom scr:	14
Screen t 1:	Not Reported	Top scre 1:	0
Bottom s 1:	0	Screen t 2:	Not Reported
Top scre 2:	0	Bottom s 2:	0
Screen dia:	4	Flowing we:	Not Reported
Telescopin:	Not Reported	Log type:	Not Reported
Hrs pumped:	1	Pumping ra:	1
Level befo:	1	Level duri:	1
Test pump:	O	Pump insta:	N
Install pu:	Not Reported	Capacity:	0
Pump hp:	0	Column len:	0
Closed:	Not Reported	Abandoned:	Not Reported
Abandon da:	0	Site id:	MD7000000348429

Map ID: 511

GEOCHECK VERSION 2.1
STATE DATABASE WELL INFORMATION

Objectid:	371027	County let:	PG
Permit:	PG920381	Mgs id:	Not Reported
B1 seq:	0134	B1 recd:	1994 714
City:	COLLEGE PARK	State:	MD
Zip:	20742	Driller na:	JOHN NELSON
Driller id:	MWD 415	Est gpm pr:	0
Use for wa:	Test, Observation, Monitoring	Approx dep:	30
Drill meth:	BORED	Replacemen:	N
Wapid:	Not Reported	Subdivisio:	Not Reported
Section:	Not Reported	Lot:	Not Reported
Nearest to:	COLLEGE PARK	Town dista:	Not Reported
Town direc:	W	Road name:	METZEROTT RD
Road side:	S	Road dista:	1500FT
Tax map:	Not Reported	Block:	Not Reported
Parcel:	Not Reported	N grid83:	147752
E grid83:	403989	Lat dec de:	38.997698
Lon dec de:	-76.953956	Issue date:	1994 719
Special fl:	Not Reported	C1 seq:	Not Reported
C1 recd:	0	Completion:	0
Total dept:	0	Num unsucc:	0
Hydrofract:	Not Reported	Grouted:	Not Reported
Grout type:	Not Reported	Grout top:	0
Grout bott:	0	Casing typ:	Not Reported
Casing dia:	0	Casing dep:	0
Casing hei:	Not Reported	Screen typ:	Not Reported
Top screen:	0	Bottom scr:	0
Screen t 1:	Not Reported	Top scre 1:	0
Bottom s 1:	0	Screen t 2:	Not Reported
Top scre 2:	0	Bottom s 2:	0
Screen dia:	0	Flowing we:	Not Reported
Telescopin:	Not Reported	Log type:	Not Reported
Hrs pumped:	0	Pumping ra:	0
Level befo:	0	Level duri:	0
Test pump:	Not Reported	Pump insta:	Not Reported
Install pu:	Not Reported	Capacity:	0
Pump hp:	0	Column len:	0
Closed:	Not Reported	Abandoned:	Not Reported
Abandon da:	0	Site id:	MD7000000371027

Map ID:	511		
Objectid:	371032	County let:	PG
Permit:	PG920379	Mgs id:	Not Reported
B1 seq:	0132	B1 recd:	1994 714
City:	COLLEGE PARK	State:	MD
Zip:	20742	Driller na:	JOHN NELSON
Driller id:	MWD 415	Est gpm pr:	0
Use for wa:	Test, Observation, Monitoring	Approx dep:	30
Drill meth:	BORED	Replacemen:	N
Wapid:	Not Reported	Subdivisio:	Not Reported
Section:	Not Reported	Lot:	Not Reported
Nearest to:	COLLEGE PARK	Town dista:	Not Reported
Town direc:	W	Road name:	METZEROTT RD
Road side:	S	Road dista:	1500FT
Tax map:	Not Reported	Block:	Not Reported
Parcel:	Not Reported	N grid83:	147752
E grid83:	403989	Lat dec de:	38.997698
Lon dec de:	-76.953956	Issue date:	1994 719
Special fl:	Not Reported	C1 seq:	Not Reported
C1 recd:	0	Completion:	0
Total dept:	0	Num unsucc:	0

Hydrofract:	Not Reported	Grouted:	Not Reported
Grout type:	Not Reported	Grout top:	0
Grout bott:	0	Casing typ:	Not Reported
Casing dia:	0	Casing dep:	0
Casing hei:	Not Reported	Screen typ:	Not Reported
Top screen:	0	Bottom scr:	0
Screen t 1:	Not Reported	Top scre 1:	0
Bottom s 1:	0	Screen t 2:	Not Reported
Top scre 2:	0	Bottom s 2:	0
Screen dia:	0	Flowing we:	Not Reported
Telescopin:	Not Reported	Log type:	Not Reported
Hrs pumped:	0	Pumping ra:	0
Level befo:	0	Level duri:	0
Test pump:	Not Reported	Pump insta:	Not Reported
Install pu:	Not Reported	Capacity:	0
Pump hp:	0	Column len:	0
Closed:	Not Reported	Abandoned:	Not Reported
Abandon da:	0	Site id:	MD7000000371032

Map ID:	511		
Objectid:	371374	County let:	PG
Permit:	PG920380	Mgs id:	Not Reported
B1 seq:	0133	B1 recd:	1994 714
City:	COLLEGE PARK	State:	Not Reported
Zip:	Not Reported	Driller na:	JOHN NELSON
Driller id:	MWD 415	Est gpm pr:	0
Use for wa:	Test, Observation, Monitoring	Approx dep:	30
Drill meth:	BORED	Replacemen:	N
Wapid:	Not Reported	Subdivisio:	Not Reported
Section:	Not Reported	Lot:	Not Reported
Nearest to:	COLLEGE PARK	Town dista:	Not Reported
Town direc:	W	Road name:	METZEROTT RD
Road side:	S	Road dista:	1500FT
Tax map:	Not Reported	Block:	Not Reported
Parcel:	Not Reported	N grid83:	147752
E grid83:	403989	Lat dec de:	38.997698
Lon dec de:	-76.953956	Issue date:	1994 719
Special fl:	Not Reported	C1 seq:	Not Reported
C1 recd:	0	Completion:	0
Total dept:	0	Num unsucc:	0
Hydrofract:	Not Reported	Grouted:	Not Reported
Grout type:	Not Reported	Grout top:	0
Grout bott:	0	Casing typ:	Not Reported
Casing dia:	0	Casing dep:	0
Casing hei:	Not Reported	Screen typ:	Not Reported
Top screen:	0	Bottom scr:	0
Screen t 1:	Not Reported	Top scre 1:	0
Bottom s 1:	0	Screen t 2:	Not Reported
Top scre 2:	0	Bottom s 2:	0
Screen dia:	0	Flowing we:	Not Reported
Telescopin:	Not Reported	Log type:	Not Reported
Hrs pumped:	0	Pumping ra:	0
Level befo:	0	Level duri:	0
Test pump:	Not Reported	Pump insta:	Not Reported
Install pu:	Not Reported	Capacity:	0
Pump hp:	0	Column len:	0
Closed:	Not Reported	Abandoned:	Not Reported
Abandon da:	0	Site id:	MD7000000371374

Map ID: 511

GEOCHECK VERSION 2.1
STATE DATABASE WELL INFORMATION

Objectid:	348430	County let:	PG
Permit:	PG882122	Mgs id:	Not Reported
B1 seq:	6016	B1 recd:	199111 6
City:	COLLEGE PARK	State:	MD
Zip:	20742	Driller na:	GREGORY W. CISLER
Driller id:	MWD0441	Est gpm pr:	0
Use for wa:	Test, Observation, Monitoring	Approx dep:	60
Drill meth:	BORED	Replacemen:	N
Wapid:	Not Reported	Subdivisio:	UNIV OF MARYLAND
Section:	Not Reported	Lot:	Not Reported
Nearest to:	COLLEGE PARK	Town dista:	0
Town direc:	T	Road name:	METZEROTT ROAD
Road side:	S	Road dista:	800 FT
Tax map:	Not Reported	Block:	Not Reported
Parcel:	Not Reported	N grid83:	147752
E grid83:	403989	Lat dec de:	38.997698
Lon dec de:	-76.953956	Issue date:	19911112
Special fl:	N	C1 seq:	7896
C1 recd:	19911218	Completion:	19911120
Total dept:	14	Num unsucc:	0
Hydrofract:	Not Reported	Grouted:	Y
Grout type:	BC	Grout top:	0
Grout bott:	3	Casing typ:	PL
Casing dia:	4	Casing dep:	14
Casing hei:	+2	Screen typ:	PL
Top screen:	4	Bottom scr:	14
Screen t 1:	Not Reported	Top scre 1:	0
Bottom s 1:	0	Screen t 2:	Not Reported
Top scre 2:	0	Bottom s 2:	0
Screen dia:	4	Flowing we:	Not Reported
Telescopin:	Not Reported	Log type:	Not Reported
Hrs pumped:	1	Pumping ra:	1
Level befo:	1	Level duri:	1
Test pump:	O	Pump insta:	N
Install pu:	Not Reported	Capacity:	0
Pump hp:	0	Column len:	0
Closed:	Not Reported	Abandoned:	Not Reported
Abandon da:	0	Site id:	MD7000000348430

Map ID:	512		
Objectid:	531573	County let:	Not Reported
Permit:	MO951100	Mgs id:	Not Reported
B1 seq:	2792	B1 recd:	2009 3 6
City:	BIRMINGHAM	State:	AL
Zip:	35213	Driller na:	SAMUEL A CONNELLY
Driller id:	MWD 572	Est gpm pr:	0
Use for wa:	Test, Observation, Monitoring	Approx dep:	40
Drill meth:	BORED	Replacemen:	N
Wapid:	Not Reported	Subdivisio:	23
Section:	Not Reported	Lot:	8
Nearest to:	BETHESDA	Town dista:	Not Reported
Town direc:	T	Road name:	WISCONSIN
Road side:	Not Reported	Road dista:	40 FT
Tax map:	Not Reported	Block:	Not Reported
Parcel:	Not Reported	N grid83:	147752
E grid83:	396064	Lat dec de:	38.997697
Lon dec de:	-77.04544	Issue date:	2009 225
Special fl:	Not Reported	C1 seq:	7470
C1 recd:	2009 325	Completion:	2009 313
Total dept:	70	Num unsucc:	0

Hydrofract:	N	Grouted:	Y
Grout type:	BC	Grout top:	0
Grout bott:	48	Casing typ:	PL
Casing dia:	4	Casing dep:	50
Casing hei:	Not Reported	Screen typ:	PL
Top screen:	50	Bottom scr:	70
Screen t 1:	Not Reported	Top scre 1:	0
Bottom s 1:	0	Screen t 2:	Not Reported
Top scre 2:	0	Bottom s 2:	0
Screen dia:	4	Flowing we:	Not Reported
Telescopin:	Not Reported	Log type:	Not Reported
Hrs pumped:	1	Pumping ra:	1
Level befo:	1	Level duri:	1
Test pump:	Not Reported	Pump insta:	N
Install pu:	Not Reported	Capacity:	0
Pump hp:	0	Column len:	0
Closed:	Not Reported	Abandoned:	Not Reported
Abandon da:	0	Site id:	MD7000000531573

Map ID:	513		
Objectid:	256067	County let:	PG
Permit:	PG810662	Mgs id:	Not Reported
B1 seq:	Not Reported	B1 recd:	198411 5
City:	SEABROOK	State:	MD
Zip:	20706	Driller na:	WASTE MANAGEMENT
Driller id:	MWD0998	Est gpm pr:	0
Use for wa:	Test, Observation, Monitoring	Approx dep:	6
Drill meth:	BORED	Replacemen:	N
Wapid:	Not Reported	Subdivisio:	COLLEGE PARK
Section:	Not Reported	Lot:	Not Reported
Nearest to:	COLLEGE PARK	Town dista:	1.4 MI
Town direc:	SW	Road name:	RT 193
Road side:	N	Road dista:	20 FT
Tax map:	Not Reported	Block:	Not Reported
Parcel:	Not Reported	N grid83:	147752
E grid83:	404598	Lat dec de:	38.997695
Lon dec de:	-76.946919	Issue date:	1984 921
Special fl:	Not Reported	C1 seq:	Not Reported
C1 recd:	198411 5	Completion:	1984 922
Total dept:	5	Num unsucc:	0
Hydrofract:	Not Reported	Grouted:	Y
Grout type:	CM	Grout top:	0
Grout bott:	1	Casing typ:	PL
Casing dia:	4	Casing dep:	1
Casing hei:	+02	Screen typ:	PL
Top screen:	1	Bottom scr:	5
Screen t 1:	Not Reported	Top scre 1:	0
Bottom s 1:	0	Screen t 2:	Not Reported
Top scre 2:	0	Bottom s 2:	0
Screen dia:	4	Flowing we:	Not Reported
Telescopin:	Not Reported	Log type:	Not Reported
Hrs pumped:	1	Pumping ra:	1
Level befo:	1	Level duri:	1
Test pump:	O	Pump insta:	Not Reported
Install pu:	Not Reported	Capacity:	0
Pump hp:	0	Column len:	0
Closed:	Not Reported	Abandoned:	Not Reported
Abandon da:	0	Site id:	MD7000000256067

Map ID: 513

GEOCHECK VERSION 2.1
STATE DATABASE WELL INFORMATION

Objectid:	256066	County let:	PG
Permit:	PG810661	Mgs id:	Not Reported
B1 seq:	Not Reported	B1 recd:	198411 1
City:	SEABROOK	State:	MD
Zip:	20706	Driller na:	WASTE MANAGEMENT
Driller id:	MWD0998	Est gpm pr:	0
Use for wa:	Test, Observation, Monitoring	Approx dep:	25
Drill meth:	BORED	Replacemen:	N
Wapid:	Not Reported	Subdivisio:	COLLEGE PARK
Section:	Not Reported	Lot:	Not Reported
Nearest to:	COLLEGE PARK	Town dista:	1.4 MI
Town direc:	SW	Road name:	RT 193
Road side:	N	Road dista:	20 FT
Tax map:	Not Reported	Block:	Not Reported
Parcel:	Not Reported	N grid83:	147752
E grid83:	404598	Lat dec de:	38.997695
Lon dec de:	-76.946919	Issue date:	1984 921
Special fl:	Not Reported	C1 seq:	Not Reported
C1 recd:	198411 5	Completion:	1984 922
Total dept:	25	Num unsucc:	0
Hydrofract:	Not Reported	Grouted:	Y
Grout type:	CM	Grout top:	0
Grout bott:	15	Casing typ:	PL
Casing dia:	4	Casing dep:	15
Casing hei:	+02	Screen typ:	PL
Top screen:	15	Bottom scr:	25
Screen t 1:	Not Reported	Top scre 1:	0
Bottom s 1:	0	Screen t 2:	Not Reported
Top scre 2:	0	Bottom s 2:	0
Screen dia:	4	Flowing we:	Not Reported
Telescopin:	Not Reported	Log type:	Not Reported
Hrs pumped:	1	Pumping ra:	1
Level befo:	1	Level duri:	1
Test pump:	O	Pump insta:	Not Reported
Install pu:	Not Reported	Capacity:	0
Pump hp:	0	Column len:	0
Closed:	Not Reported	Abandoned:	Not Reported
Abandon da:	0	Site id:	MD7000000256066

Map ID:	514		
Objectid:	457351	County let:	PG
Permit:	PG941575	Mgs id:	Not Reported
B1 seq:	4936	B1 recd:	2000 821
City:	COLLEGE PARK	State:	MD
Zip:	Not Reported	Driller na:	MICHAEL KAVLUNAS
Driller id:	MWD 483	Est gpm pr:	0
Use for wa:	Test, Observation, Monitoring	Approx dep:	25
Drill meth:	BORED	Replacemen:	N
Wapid:	Not Reported	Subdivisio:	Not Reported
Section:	Not Reported	Lot:	Not Reported
Nearest to:	COLLEGE PARK	Town dista:	Not Reported
Town direc:	T	Road name:	BALTIMORE AVENUE
Road side:	E	Road dista:	15 FT
Tax map:	Not Reported	Block:	Not Reported
Parcel:	Not Reported	N grid83:	147752
E grid83:	405817	Lat dec de:	38.997687
Lon dec de:	-76.932845	Issue date:	2000 810
Special fl:	Not Reported	C1 seq:	8621
C1 recd:	20001011	Completion:	2000 815
Total dept:	35	Num unsucc:	0

Hydrofract:	N	Grouted:	Y
Grout type:	BC	Grout top:	0
Grout bott:	15	Casing typ:	PL
Casing dia:	2	Casing dep:	15
Casing hei:	-6	Screen typ:	PL
Top screen:	15	Bottom scr:	35
Screen t 1:	Not Reported	Top scre 1:	0
Bottom s 1:	0	Screen t 2:	Not Reported
Top scre 2:	0	Bottom s 2:	0
Screen dia:	2	Flowing we:	Not Reported
Telescopin:	Not Reported	Log type:	Not Reported
Hrs pumped:	1	Pumping ra:	3
Level befo:	28	Level duri:	0
Test pump:	S	Pump insta:	N
Install pu:	Not Reported	Capacity:	0
Pump hp:	0	Column len:	0
Closed:	Not Reported	Abandoned:	Not Reported
Abandon da:	0	Site id:	MD7000000457351

Map ID:	514		
Objectid:	457315	County let:	PG
Permit:	PG941577	Mgs id:	Not Reported
B1 seq:	4935	B1 recd:	2000 821
City:	COLLEGE PARK	State:	MD
Zip:	Not Reported	Driller na:	MICHAEL KAVLUNAS
Driller id:	MWD 483	Est gpm pr:	0
Use for wa:	Test, Observation, Monitoring	Approx dep:	25
Drill meth:	BORED	Replacemen:	N
Wapid:	Not Reported	Subdivisio:	Not Reported
Section:	Not Reported	Lot:	Not Reported
Nearest to:	COLLEGE PARK	Town dista:	Not Reported
Town direc:	T	Road name:	BALTIMORE AVE
Road side:	E	Road dista:	15 FT
Tax map:	Not Reported	Block:	Not Reported
Parcel:	Not Reported	N grid83:	147752
E grid83:	405817	Lat dec de:	38.997687
Lon dec de:	-76.932845	Issue date:	2000 810
Special fl:	Not Reported	C1 seq:	8620
C1 recd:	20001011	Completion:	2000 815
Total dept:	35	Num unsucc:	0
Hydrofract:	N	Grouted:	Y
Grout type:	BC	Grout top:	0
Grout bott:	15	Casing typ:	PL
Casing dia:	2	Casing dep:	15
Casing hei:	-6	Screen typ:	PL
Top screen:	15	Bottom scr:	35
Screen t 1:	Not Reported	Top scre 1:	0
Bottom s 1:	0	Screen t 2:	Not Reported
Top scre 2:	0	Bottom s 2:	0
Screen dia:	2	Flowing we:	Not Reported
Telescopin:	Not Reported	Log type:	Not Reported
Hrs pumped:	1	Pumping ra:	3
Level befo:	28	Level duri:	0
Test pump:	S	Pump insta:	N
Install pu:	Not Reported	Capacity:	0
Pump hp:	0	Column len:	0
Closed:	Not Reported	Abandoned:	Not Reported
Abandon da:	0	Site id:	MD7000000457315

Map ID: 514

GEOCHECK VERSION 2.1
STATE DATABASE WELL INFORMATION

Objectid:	336280	County let:	PG
Permit:	PG881874	Mgs id:	Not Reported
B1 seq:	6409	B1 recd:	1991 617
City:	WASHINGTON	State:	DC
Zip:	20016	Driller na:	BRENARD J. TAYLOR
Driller id:	MWD0430	Est gpm pr:	0
Use for wa:	Test, Observation, Monitoring	Approx dep:	45
Drill meth:	BORED	Replacemen:	N
Wapid:	Not Reported	Subdivisio:	Not Reported
Section:	Not Reported	Lot:	Not Reported
Nearest to:	COLLEGE PARK	Town dista:	0
Town direc:	T	Road name:	METZEROTT ROAD
Road side:	N	Road dista:	28 FT
Tax map:	Not Reported	Block:	Not Reported
Parcel:	Not Reported	N grid83:	147752
E grid83:	405817	Lat dec de:	38.997687
Lon dec de:	-76.932845	Issue date:	1991 531
Special fl:	Y	C1 seq:	Not Reported
C1 recd:	0	Completion:	0
Total dept:	0	Num unsucc:	0
Hydrofract:	Not Reported	Grouted:	Y
Grout type:	Not Reported	Grout top:	0
Grout bott:	0	Casing typ:	Not Reported
Casing dia:	0	Casing dep:	0
Casing hei:	Not Reported	Screen typ:	Not Reported
Top screen:	0	Bottom scr:	0
Screen t 1:	Not Reported	Top scre 1:	0
Bottom s 1:	0	Screen t 2:	Not Reported
Top scre 2:	0	Bottom s 2:	0
Screen dia:	0	Flowing we:	Not Reported
Telescopin:	Not Reported	Log type:	Not Reported
Hrs pumped:	0	Pumping ra:	0
Level befo:	0	Level duri:	0
Test pump:	Not Reported	Pump insta:	Not Reported
Install pu:	Not Reported	Capacity:	0
Pump hp:	0	Column len:	0
Closed:	A	Abandoned:	Not Reported
Abandon da:	0	Site id:	MD7000000336280

Map ID:	514		
Objectid:	336281	County let:	PG
Permit:	PG881875	Mgs id:	Not Reported
B1 seq:	6407	B1 recd:	1991 617
City:	WASHINGTON	State:	DC
Zip:	20016	Driller na:	BRENARD J. TAYLOR
Driller id:	MWD0430	Est gpm pr:	0
Use for wa:	Test, Observation, Monitoring	Approx dep:	50
Drill meth:	BORED	Replacemen:	N
Wapid:	Not Reported	Subdivisio:	Not Reported
Section:	Not Reported	Lot:	Not Reported
Nearest to:	COLLEGE PARK	Town dista:	0
Town direc:	T	Road name:	BALTIMORE AVENUE
Road side:	W	Road dista:	47 FT
Tax map:	Not Reported	Block:	Not Reported
Parcel:	Not Reported	N grid83:	147752
E grid83:	405817	Lat dec de:	38.997687
Lon dec de:	-76.932845	Issue date:	1991 531
Special fl:	Y	C1 seq:	Not Reported
C1 recd:	0	Completion:	0
Total dept:	0	Num unsucc:	0

Hydrofract:	Not Reported	Grouted:	Y
Grout type:	Not Reported	Grout top:	0
Grout bott:	0	Casing typ:	Not Reported
Casing dia:	0	Casing dep:	0
Casing hei:	Not Reported	Screen typ:	Not Reported
Top screen:	0	Bottom scr:	0
Screen t 1:	Not Reported	Top scre 1:	0
Bottom s 1:	0	Screen t 2:	Not Reported
Top scre 2:	0	Bottom s 2:	0
Screen dia:	0	Flowing we:	Not Reported
Telescopin:	Not Reported	Log type:	Not Reported
Hrs pumped:	0	Pumping ra:	0
Level befo:	0	Level duri:	0
Test pump:	Not Reported	Pump insta:	Not Reported
Install pu:	Not Reported	Capacity:	0
Pump hp:	0	Column len:	0
Closed:	A	Abandoned:	Not Reported
Abandon da:	0	Site id:	MD7000000336281

Map ID:	514		
Objectid:	336279	County let:	PG
Permit:	PG881873	Mgs id:	Not Reported
B1 seq:	6408	B1 recd:	1991 617
City:	WASHINGTON	State:	DC
Zip:	20016	Driller na:	BRENARD J. TAYLOR
Driller id:	MWD0430	Est gpm pr:	0
Use for wa:	Test, Observation, Monitoring	Approx dep:	45
Drill meth:	BORED	Replacemen:	N
Wapid:	Not Reported	Subdivisio:	Not Reported
Section:	Not Reported	Lot:	Not Reported
Nearest to:	COLLEGE PARK	Town dista:	0
Town direc:	T	Road name:	METZEROTT ROAD
Road side:	N	Road dista:	20 FT
Tax map:	Not Reported	Block:	Not Reported
Parcel:	Not Reported	N grid83:	147752
E grid83:	405817	Lat dec de:	38.997687
Lon dec de:	-76.932845	Issue date:	1991 531
Special fl:	Y	C1 seq:	Not Reported
C1 recd:	0	Completion:	0
Total dept:	0	Num unsucc:	0
Hydrofract:	Not Reported	Grouted:	Y
Grout type:	Not Reported	Grout top:	0
Grout bott:	0	Casing typ:	Not Reported
Casing dia:	0	Casing dep:	0
Casing hei:	Not Reported	Screen typ:	Not Reported
Top screen:	0	Bottom scr:	0
Screen t 1:	Not Reported	Top scre 1:	0
Bottom s 1:	0	Screen t 2:	Not Reported
Top scre 2:	0	Bottom s 2:	0
Screen dia:	0	Flowing we:	Not Reported
Telescopin:	Not Reported	Log type:	Not Reported
Hrs pumped:	0	Pumping ra:	0
Level befo:	0	Level duri:	0
Test pump:	Not Reported	Pump insta:	Not Reported
Install pu:	Not Reported	Capacity:	0
Pump hp:	0	Column len:	0
Closed:	A	Abandoned:	Not Reported
Abandon da:	0	Site id:	MD7000000336279

Map ID: 514

GEOCHECK VERSION 2.1
STATE DATABASE WELL INFORMATION

Objectid:	336278	County let:	PG
Permit:	PG881872	Mgs id:	Not Reported
B1 seq:	6406	B1 recd:	1991 617
City:	WASHINGTON	State:	DC
Zip:	20016	Driller na:	BRENARD J. TAYLOR
Driller id:	MWD0430	Est gpm pr:	0
Use for wa:	Test, Observation, Monitoring	Approx dep:	35
Drill meth:	BORED	Replacemen:	N
Wapid:	Not Reported	Subdivisio:	Not Reported
Section:	Not Reported	Lot:	Not Reported
Nearest to:	COLLEGE PARK	Town dista:	0
Town direc:	T	Road name:	BALTIMORE AVENUE
Road side:	W	Road dista:	56 FT
Tax map:	Not Reported	Block:	Not Reported
Parcel:	Not Reported	N grid83:	147752
E grid83:	405817	Lat dec de:	38.997687
Lon dec de:	-76.932845	Issue date:	1991 531
Special fl:	Y	C1 seq:	Not Reported
C1 recd:	0	Completion:	0
Total dept:	0	Num unsucc:	0
Hydrofract:	Not Reported	Grouted:	Y
Grout type:	Not Reported	Grout top:	0
Grout bott:	0	Casing typ:	Not Reported
Casing dia:	0	Casing dep:	0
Casing hei:	Not Reported	Screen typ:	Not Reported
Top screen:	0	Bottom scr:	0
Screen t 1:	Not Reported	Top scre 1:	0
Bottom s 1:	0	Screen t 2:	Not Reported
Top scre 2:	0	Bottom s 2:	0
Screen dia:	0	Flowing we:	Not Reported
Telescopin:	Not Reported	Log type:	Not Reported
Hrs pumped:	0	Pumping ra:	0
Level befo:	0	Level duri:	0
Test pump:	Not Reported	Pump insta:	Not Reported
Install pu:	Not Reported	Capacity:	0
Pump hp:	0	Column len:	0
Closed:	A	Abandoned:	Not Reported
Abandon da:	0	Site id:	MD7000000336278

Map ID:	514		
Objectid:	457314	County let:	PG
Permit:	PG941576	Mgs id:	Not Reported
B1 seq:	4934	B1 recd:	2000 821
City:	COLLEGE PARK	State:	MD
Zip:	Not Reported	Driller na:	MICHAEL KAVLUNAS
Driller id:	MWD 483	Est gpm pr:	0
Use for wa:	Test, Observation, Monitoring	Approx dep:	25
Drill meth:	BORED	Replacemen:	N
Wapid:	Not Reported	Subdivisio:	Not Reported
Section:	Not Reported	Lot:	Not Reported
Nearest to:	COLLEGE PARK	Town dista:	Not Reported
Town direc:	T	Road name:	BALTIMORE AVE
Road side:	E	Road dista:	120 FT
Tax map:	Not Reported	Block:	Not Reported
Parcel:	Not Reported	N grid83:	147752
E grid83:	405817	Lat dec de:	38.997687
Lon dec de:	-76.932845	Issue date:	2000 810
Special fl:	Not Reported	C1 seq:	8628
C1 recd:	20001011	Completion:	2000 815
Total dept:	0	Num unsucc:	0

Hydrofract:	N	Grouted:	Y
Grout type:	BC	Grout top:	0
Grout bott:	15	Casing typ:	PL
Casing dia:	2	Casing dep:	15
Casing hei:	-6	Screen typ:	PL
Top screen:	15	Bottom scr:	35
Screen t 1:	Not Reported	Top scre 1:	0
Bottom s 1:	0	Screen t 2:	Not Reported
Top scre 2:	0	Bottom s 2:	0
Screen dia:	2	Flowing we:	Not Reported
Telescopin:	Not Reported	Log type:	Not Reported
Hrs pumped:	1	Pumping ra:	3
Level befo:	28	Level duri:	0
Test pump:	S	Pump insta:	N
Install pu:	Not Reported	Capacity:	0
Pump hp:	0	Column len:	0
Closed:	Not Reported	Abandoned:	Not Reported
Abandon da:	0	Site id:	MD7000000457314

Map ID:	514		
Objectid:	336282	County let:	PG
Permit:	PG881876	Mgs id:	Not Reported
B1 seq:	6410	B1 recd:	1991 617
City:	WASHINGTON	State:	DC
Zip:	20016	Driller na:	BRENARD J. TAYLOR
Driller id:	MWD0430	Est gpm pr:	0
Use for wa:	Test, Observation, Monitoring	Approx dep:	45
Drill meth:	BORED	Replacemen:	N
Wapid:	Not Reported	Subdivisio:	Not Reported
Section:	Not Reported	Lot:	Not Reported
Nearest to:	COLLEGE PARK	Town dista:	0
Town direc:	T	Road name:	METZEROTT ROAD
Road side:	N	Road dista:	56 FT
Tax map:	Not Reported	Block:	Not Reported
Parcel:	Not Reported	N grid83:	147752
E grid83:	405817	Lat dec de:	38.997687
Lon dec de:	-76.932845	Issue date:	1991 6 4
Special fl:	Y	C1 seq:	Not Reported
C1 recd:	0	Completion:	0
Total dept:	0	Num unsucc:	0
Hydrofract:	Not Reported	Grouted:	Y
Grout type:	Not Reported	Grout top:	0
Grout bott:	0	Casing typ:	Not Reported
Casing dia:	0	Casing dep:	0
Casing hei:	Not Reported	Screen typ:	Not Reported
Top screen:	0	Bottom scr:	0
Screen t 1:	Not Reported	Top scre 1:	0
Bottom s 1:	0	Screen t 2:	Not Reported
Top scre 2:	0	Bottom s 2:	0
Screen dia:	0	Flowing we:	Not Reported
Telescopin:	Not Reported	Log type:	Not Reported
Hrs pumped:	0	Pumping ra:	0
Level befo:	0	Level duri:	0
Test pump:	Not Reported	Pump insta:	Not Reported
Install pu:	Not Reported	Capacity:	0
Pump hp:	0	Column len:	0
Closed:	A	Abandoned:	Not Reported
Abandon da:	0	Site id:	MD7000000336282

Map ID: 515

GEOCHECK VERSION 2.1
STATE DATABASE WELL INFORMATION

Objectid:	368217	County let:	PG
Permit:	PG920507	Mgs id:	Not Reported
B1 seq:	3339	B1 recd:	19941026
City:	GREENBELT	State:	MD
Zip:	20740	Driller na:	WALTER T CONNELLY
Driller id:	MGD 035	Est gpm pr:	0
Use for wa:	Test, Observation, Monitoring	Approx dep:	15
Drill meth:	BORED	Replacemen:	N
Wapid:	Not Reported	Subdivisio:	Not Reported
Section:	Not Reported	Lot:	Not Reported
Nearest to:	COLLEGE PARK	Town dista:	Not Reported
Town direc:	T	Road name:	GREENBELT RD
Road side:	S	Road dista:	20 FT
Tax map:	Not Reported	Block:	Not Reported
Parcel:	Not Reported	N grid83:	147752
E grid83:	406427	Lat dec de:	38.997683
Lon dec de:	-76.925807	Issue date:	199411 1
Special fl:	Not Reported	C1 seq:	6731
C1 recd:	19941128	Completion:	19941111
Total dept:	15	Num unsucc:	0
Hydrofract:	Not Reported	Grouted:	Y
Grout type:	CM	Grout top:	0
Grout bott:	3	Casing typ:	PL
Casing dia:	2	Casing dep:	5
Casing hei:	Not Reported	Screen typ:	PL
Top screen:	5	Bottom scr:	15
Screen t 1:	Not Reported	Top scre 1:	0
Bottom s 1:	0	Screen t 2:	Not Reported
Top scre 2:	0	Bottom s 2:	0
Screen dia:	2	Flowing we:	Not Reported
Telescopin:	Not Reported	Log type:	Not Reported
Hrs pumped:	1	Pumping ra:	1
Level befo:	1	Level duri:	1
Test pump:	Not Reported	Pump insta:	N
Install pu:	Not Reported	Capacity:	0
Pump hp:	0	Column len:	0
Closed:	Not Reported	Abandoned:	Not Reported
Abandon da:	0	Site id:	MD7000000368217

Map ID:	515		
Objectid:	256164	County let:	PG
Permit:	PG810763	Mgs id:	Not Reported
B1 seq:	Not Reported	B1 recd:	19841210
City:	BRANCHVILLE	State:	MD
Zip:	20740	Driller na:	D'AMIANO, ANTHONY R.
Driller id:	MWD0346	Est gpm pr:	0
Use for wa:	Test, Observation, Monitoring	Approx dep:	16
Drill meth:	BORED	Replacemen:	N
Wapid:	Not Reported	Subdivisio:	Not Reported
Section:	Not Reported	Lot:	Not Reported
Nearest to:	BRANCHVILLE	Town dista:	.4 MI
Town direc:	SW	Road name:	BRANCHVILLE
Road side:	S	Road dista:	60 FT
Tax map:	Not Reported	Block:	Not Reported
Parcel:	Not Reported	N grid83:	147752
E grid83:	406427	Lat dec de:	38.997683
Lon dec de:	-76.925807	Issue date:	19841214
Special fl:	Not Reported	C1 seq:	Not Reported
C1 recd:	19841226	Completion:	19841211
Total dept:	15	Num unsucc:	0

Hydrofract:	Not Reported	Grouted:	Y
Grout type:	BC	Grout top:	0
Grout bott:	5	Casing typ:	PL
Casing dia:	4	Casing dep:	5
Casing hei:	+01	Screen typ:	PL
Top screen:	5	Bottom scr:	15
Screen t 1:	Not Reported	Top scre 1:	0
Bottom s 1:	0	Screen t 2:	Not Reported
Top scre 2:	0	Bottom s 2:	0
Screen dia:	4	Flowing we:	Not Reported
Telescopin:	Not Reported	Log type:	Not Reported
Hrs pumped:	1	Pumping ra:	1
Level befo:	1	Level duri:	1
Test pump:	O	Pump insta:	Not Reported
Install pu:	Not Reported	Capacity:	0
Pump hp:	0	Column len:	0
Closed:	Not Reported	Abandoned:	Not Reported
Abandon da:	0	Site id:	MD7000000256164

Map ID:	515		
Objectid:	368210	County let:	PG
Permit:	PG920509	Mgs id:	Not Reported
B1 seq:	3341	B1 recd:	19941026
City:	GREENBELT	State:	MD
Zip:	20740	Driller na:	WALTER T ONNELLY
Driller id:	MWD 035	Est gpm pr:	0
Use for wa:	Test, Observation, Monitoring	Approx dep:	15
Drill meth:	BORED	Replacemen:	N
Wapid:	Not Reported	Subdivisio:	Not Reported
Section:	Not Reported	Lot:	Not Reported
Nearest to:	COLLEGE PARK	Town dista:	Not Reported
Town direc:	T	Road name:	GREENBELT RD
Road side:	S	Road dista:	40 FT
Tax map:	Not Reported	Block:	Not Reported
Parcel:	Not Reported	N grid83:	147752
E grid83:	406427	Lat dec de:	38.997683
Lon dec de:	-76.925807	Issue date:	199411 1
Special fl:	Not Reported	C1 seq:	6733
C1 recd:	19941128	Completion:	19941111
Total dept:	15	Num unsucc:	0
Hydrofract:	Not Reported	Grouted:	Y
Grout type:	CM	Grout top:	0
Grout bott:	3	Casing typ:	PL
Casing dia:	2	Casing dep:	5
Casing hei:	Not Reported	Screen typ:	PL
Top screen:	5	Bottom scr:	15
Screen t 1:	Not Reported	Top scre 1:	0
Bottom s 1:	0	Screen t 2:	Not Reported
Top scre 2:	0	Bottom s 2:	0
Screen dia:	2	Flowing we:	Not Reported
Telescopin:	Not Reported	Log type:	Not Reported
Hrs pumped:	1	Pumping ra:	1
Level befo:	1	Level duri:	1
Test pump:	Not Reported	Pump insta:	N
Install pu:	Not Reported	Capacity:	0
Pump hp:	0	Column len:	0
Closed:	Not Reported	Abandoned:	Not Reported
Abandon da:	0	Site id:	MD7000000368210

Map ID: 515

GEOCHECK VERSION 2.1
STATE DATABASE WELL INFORMATION

Objectid:	368215	County let:	PG
Permit:	PG920506	Mgs id:	Not Reported
B1 seq:	3338	B1 recd:	19941026
City:	GREENBELT	State:	MD
Zip:	20740	Driller na:	WALTER T CONNELLY
Driller id:	MGD 035	Est gpm pr:	0
Use for wa:	Test, Observation, Monitoring	Approx dep:	15
Drill meth:	BORED	Replacemen:	N
Wapid:	Not Reported	Subdivisio:	Not Reported
Section:	Not Reported	Lot:	Not Reported
Nearest to:	COLLEGE PARK	Town dista:	Not Reported
Town direc:	T	Road name:	GREENBELT RD
Road side:	S	Road dista:	20 FT
Tax map:	Not Reported	Block:	Not Reported
Parcel:	Not Reported	N grid83:	147752
E grid83:	406427	Lat dec de:	38.997683
Lon dec de:	-76.925807	Issue date:	199411 1
Special fl:	Not Reported	C1 seq:	6730
C1 recd:	19941128	Completion:	19941111
Total dept:	15	Num unsucc:	0
Hydrofract:	Not Reported	Grouted:	Y
Grout type:	CM	Grout top:	0
Grout bott:	3	Casing typ:	PL
Casing dia:	2	Casing dep:	5
Casing hei:	Not Reported	Screen typ:	PL
Top screen:	5	Bottom scr:	15
Screen t 1:	Not Reported	Top scre 1:	0
Bottom s 1:	0	Screen t 2:	Not Reported
Top scre 2:	0	Bottom s 2:	0
Screen dia:	2	Flowing we:	Not Reported
Telescopin:	Not Reported	Log type:	Not Reported
Hrs pumped:	1	Pumping ra:	1
Level befo:	1	Level duri:	1
Test pump:	Not Reported	Pump insta:	N
Install pu:	Not Reported	Capacity:	0
Pump hp:	0	Column len:	0
Closed:	Not Reported	Abandoned:	Not Reported
Abandon da:	0	Site id:	MD7000000368215

Map ID:	515		
Objectid:	256162	County let:	PG
Permit:	PG810761	Mgs id:	Not Reported
B1 seq:	Not Reported	B1 recd:	19841210
City:	BRANCHVILLE	State:	MD
Zip:	20740	Driller na:	D'AMIANO, ANTHONY R.
Driller id:	MWD0346	Est gpm pr:	0
Use for wa:	Test, Observation, Monitoring	Approx dep:	16
Drill meth:	BORED	Replacemen:	N
Wapid:	Not Reported	Subdivisio:	Not Reported
Section:	Not Reported	Lot:	Not Reported
Nearest to:	BRANCHVILLE	Town dista:	.4 MI
Town direc:	SW	Road name:	BRANCHVILLE
Road side:	S	Road dista:	60 FT
Tax map:	Not Reported	Block:	Not Reported
Parcel:	Not Reported	N grid83:	147752
E grid83:	406427	Lat dec de:	38.997683
Lon dec de:	-76.925807	Issue date:	19841214
Special fl:	Not Reported	C1 seq:	Not Reported
C1 recd:	19841226	Completion:	19841211
Total dept:	14	Num unsucc:	0

Hydrofract:	Not Reported	Grouted:	Y
Grout type:	BC	Grout top:	0
Grout bott:	4	Casing typ:	PL
Casing dia:	4	Casing dep:	4
Casing hei:	+01	Screen typ:	PL
Top screen:	4	Bottom scr:	14
Screen t 1:	Not Reported	Top scre 1:	0
Bottom s 1:	0	Screen t 2:	Not Reported
Top scre 2:	0	Bottom s 2:	0
Screen dia:	4	Flowing we:	Not Reported
Telescopin:	Not Reported	Log type:	Not Reported
Hrs pumped:	1	Pumping ra:	1
Level befo:	1	Level duri:	1
Test pump:	O	Pump insta:	Not Reported
Install pu:	Not Reported	Capacity:	0
Pump hp:	0	Column len:	0
Closed:	Not Reported	Abandoned:	Not Reported
Abandon da:	0	Site id:	MD7000000256162

Map ID:	515		
Objectid:	256163	County let:	PG
Permit:	PG810762	Mgs id:	Not Reported
B1 seq:	Not Reported	B1 recd:	19841210
City:	BRANCHVILLE	State:	MD
Zip:	20740	Driller na:	D'AMIANO, ANTHONY R.
Driller id:	MWD0346	Est gpm pr:	0
Use for wa:	Test, Observation, Monitoring	Approx dep:	16
Drill meth:	BORED	Replacemen:	N
Wapid:	Not Reported	Subdivisio:	Not Reported
Section:	Not Reported	Lot:	Not Reported
Nearest to:	BRANCHVILLE	Town dista:	.4 MI
Town direc:	SW	Road name:	BRANCHVILLE
Road side:	S	Road dista:	60 FT
Tax map:	Not Reported	Block:	Not Reported
Parcel:	Not Reported	N grid83:	147752
E grid83:	406427	Lat dec de:	38.997683
Lon dec de:	-76.925807	Issue date:	19841214
Special fl:	Not Reported	C1 seq:	Not Reported
C1 recd:	19841226	Completion:	19841211
Total dept:	14	Num unsucc:	0
Hydrofract:	Not Reported	Grouted:	Y
Grout type:	BC	Grout top:	4
Grout bott:	14	Casing typ:	PL
Casing dia:	4	Casing dep:	4
Casing hei:	+01	Screen typ:	PL
Top screen:	4	Bottom scr:	14
Screen t 1:	Not Reported	Top scre 1:	0
Bottom s 1:	0	Screen t 2:	Not Reported
Top scre 2:	0	Bottom s 2:	0
Screen dia:	4	Flowing we:	Not Reported
Telescopin:	Not Reported	Log type:	Not Reported
Hrs pumped:	1	Pumping ra:	1
Level befo:	1	Level duri:	1
Test pump:	O	Pump insta:	Not Reported
Install pu:	Not Reported	Capacity:	0
Pump hp:	0	Column len:	0
Closed:	Not Reported	Abandoned:	Not Reported
Abandon da:	0	Site id:	MD7000000256163

Map ID: 515

GEOCHECK VERSION 2.1
STATE DATABASE WELL INFORMATION

Objectid:	368209	County let:	PG
Permit:	PG920508	Mgs id:	Not Reported
B1 seq:	3340	B1 recd:	19941026
City:	GREENBELT	State:	MD
Zip:	20740	Driller na:	WALTER T CONNELLY
Driller id:	MWD 035	Est gpm pr:	0
Use for wa:	Test, Observation, Monitoring	Approx dep:	15
Drill meth:	BORED	Replacemen:	N
Wapid:	Not Reported	Subdivisio:	Not Reported
Section:	Not Reported	Lot:	Not Reported
Nearest to:	COLLEGE PARK	Town dista:	Not Reported
Town direc:	T	Road name:	GREENBELT RD
Road side:	S	Road dista:	40 FT
Tax map:	Not Reported	Block:	Not Reported
Parcel:	Not Reported	N grid83:	147752
E grid83:	406427	Lat dec de:	38.997683
Lon dec de:	-76.925807	Issue date:	199411 1
Special fl:	Not Reported	C1 seq:	6732
C1 recd:	19941128	Completion:	19941111
Total dept:	15	Num unsucc:	0
Hydrofract:	Not Reported	Grouted:	Y
Grout type:	CM	Grout top:	0
Grout bott:	3	Casing typ:	PL
Casing dia:	2	Casing dep:	5
Casing hei:	Not Reported	Screen typ:	PL
Top screen:	5	Bottom scr:	15
Screen t 1:	Not Reported	Top scre 1:	0
Bottom s 1:	0	Screen t 2:	Not Reported
Top scre 2:	0	Bottom s 2:	0
Screen dia:	2	Flowing we:	Not Reported
Telescopin:	Not Reported	Log type:	Not Reported
Hrs pumped:	1	Pumping ra:	1
Level befo:	1	Level duri:	1
Test pump:	Not Reported	Pump insta:	N
Install pu:	Not Reported	Capacity:	0
Pump hp:	0	Column len:	0
Closed:	Not Reported	Abandoned:	Not Reported
Abandon da:	0	Site id:	MD7000000368209

Map ID:	516		
Objectid:	258618	County let:	PG
Permit:	PG881685	Mgs id:	Not Reported
B1 seq:	3762	B1 recd:	1991 225
City:	GREENBELT	State:	MD
Zip:	20740	Driller na:	MICHAEL P. WILLEY
Driller id:	MWD0455	Est gpm pr:	0
Use for wa:	Test, Observation, Monitoring	Approx dep:	25
Drill meth:	BORED	Replacemen:	N
Wapid:	Not Reported	Subdivisio:	Not Reported
Section:	Not Reported	Lot:	Not Reported
Nearest to:	GREENBELT	Town dista:	0
Town direc:	T	Road name:	BRANCHVILLE
Road side:	S	Road dista:	120 FT
Tax map:	Not Reported	Block:	Not Reported
Parcel:	Not Reported	N grid83:	147752
E grid83:	406732	Lat dec de:	38.997681
Lon dec de:	-76.922289	Issue date:	1991 214
Special fl:	N	C1 seq:	Not Reported
C1 recd:	19911216	Completion:	1991 218
Total dept:	24	Num unsucc:	0

Hydrofract:	Not Reported	Grouted:	Not Reported
Grout type:	CM	Grout top:	0
Grout bott:	2	Casing typ:	PL
Casing dia:	4	Casing dep:	7
Casing hei:	Not Reported	Screen typ:	PL
Top screen:	2	Bottom scr:	24
Screen t 1:	Not Reported	Top scre 1:	0
Bottom s 1:	0	Screen t 2:	Not Reported
Top scre 2:	0	Bottom s 2:	0
Screen dia:	0	Flowing we:	Not Reported
Telescopin:	Not Reported	Log type:	Not Reported
Hrs pumped:	0	Pumping ra:	1
Level befo:	1	Level duri:	1
Test pump:	O	Pump insta:	N
Install pu:	O	Capacity:	0
Pump hp:	0	Column len:	0
Closed:	-	Abandoned:	Not Reported
Abandon da:	0	Site id:	MD7000000258618

Map ID:	516		
Objectid:	258132	County let:	PG
Permit:	PG880944	Mgs id:	Not Reported
B1 seq:	3751	B1 recd:	1990 221
City:	GREENBELT	State:	MD
Zip:	Not Reported	Driller na:	MICHAEL P. WILLEY
Driller id:	MWD0455	Est gpm pr:	0
Use for wa:	Test, Observation, Monitoring	Approx dep:	30
Drill meth:	BORED	Replacemen:	N
Wapid:	Not Reported	Subdivisio:	Not Reported
Section:	Not Reported	Lot:	Not Reported
Nearest to:	GREENBELT	Town dista:	0
Town direc:	T	Road name:	BRANCHVILLE
Road side:	S	Road dista:	160 FT
Tax map:	Not Reported	Block:	Not Reported
Parcel:	Not Reported	N grid83:	147752
E grid83:	406732	Lat dec de:	38.997681
Lon dec de:	-76.922289	Issue date:	1990 213
Special fl:	N	C1 seq:	7720
C1 recd:	1991 625	Completion:	1990 3 2
Total dept:	30	Num unsucc:	0
Hydrofract:	Not Reported	Grouted:	Y
Grout type:	CM	Grout top:	0
Grout bott:	9	Casing typ:	PL
Casing dia:	6	Casing dep:	10
Casing hei:	-0	Screen typ:	PL
Top screen:	10	Bottom scr:	30
Screen t 1:	Not Reported	Top scre 1:	0
Bottom s 1:	0	Screen t 2:	Not Reported
Top scre 2:	0	Bottom s 2:	0
Screen dia:	6	Flowing we:	Not Reported
Telescopin:	Not Reported	Log type:	Not Reported
Hrs pumped:	1	Pumping ra:	1
Level befo:	1	Level duri:	1
Test pump:	O	Pump insta:	N
Install pu:	O	Capacity:	0
Pump hp:	0	Column len:	0
Closed:	Not Reported	Abandoned:	Not Reported
Abandon da:	0	Site id:	MD7000000258132

Map ID: 516

GEOCHECK VERSION 2.1
STATE DATABASE WELL INFORMATION

Objectid:	258620	County let:	PG
Permit:	PG881687	Mgs id:	Not Reported
B1 seq:	3764	B1 recd:	1991 225
City:	GREENBELT	State:	MD
Zip:	20740	Driller na:	MICHAEL P. WILLEY
Driller id:	MWD0455	Est gpm pr:	0
Use for wa:	Test, Observation, Monitoring	Approx dep:	25
Drill meth:	BORED	Replacemen:	N
Wapid:	Not Reported	Subdivisio:	Not Reported
Section:	Not Reported	Lot:	Not Reported
Nearest to:	GREENBELT	Town dista:	0
Town direc:	T	Road name:	BRANCHVILLE
Road side:	S	Road dista:	130 FT
Tax map:	Not Reported	Block:	Not Reported
Parcel:	Not Reported	N grid83:	147752
E grid83:	406732	Lat dec de:	38.997681
Lon dec de:	-76.922289	Issue date:	1991 214
Special fl:	N	C1 seq:	9087
C1 recd:	19911216	Completion:	1991 219
Total dept:	25	Num unsucc:	0
Hydrofract:	Not Reported	Grouted:	Y
Grout type:	CM	Grout top:	0
Grout bott:	1	Casing typ:	OT
Casing dia:	12	Casing dep:	0
Casing hei:	-00	Screen typ:	HO
Top screen:	1	Bottom scr:	25
Screen t 1:	Not Reported	Top scre 1:	0
Bottom s 1:	0	Screen t 2:	Not Reported
Top scre 2:	0	Bottom s 2:	0
Screen dia:	12	Flowing we:	Not Reported
Telescopin:	Not Reported	Log type:	Not Reported
Hrs pumped:	0	Pumping ra:	1
Level befo:	1	Level duri:	1
Test pump:	O	Pump insta:	N
Install pu:	O	Capacity:	0
Pump hp:	0	Column len:	0
Closed:	Not Reported	Abandoned:	Not Reported
Abandon da:	0	Site id:	MD7000000258620

Map ID:	516		
Objectid:	258619	County let:	PG
Permit:	PG881686	Mgs id:	Not Reported
B1 seq:	3763	B1 recd:	1991 225
City:	GREENBELT	State:	MD
Zip:	20740	Driller na:	MICHAEL P. WILLEY
Driller id:	MWD0455	Est gpm pr:	0
Use for wa:	Test, Observation, Monitoring	Approx dep:	25
Drill meth:	BORED	Replacemen:	N
Wapid:	Not Reported	Subdivisio:	Not Reported
Section:	Not Reported	Lot:	Not Reported
Nearest to:	GREENBELT	Town dista:	0
Town direc:	T	Road name:	BRANCHVILLE
Road side:	S	Road dista:	140 FT
Tax map:	Not Reported	Block:	Not Reported
Parcel:	Not Reported	N grid83:	147752
E grid83:	406732	Lat dec de:	38.997681
Lon dec de:	-76.922289	Issue date:	1991 214
Special fl:	N	C1 seq:	9089
C1 recd:	19911216	Completion:	1991 218
Total dept:	25	Num unsucc:	0

Hydrofract:	Not Reported	Grouted:	Y
Grout type:	CM	Grout top:	0
Grout bott:	1	Casing typ:	OT
Casing dia:	12	Casing dep:	0
Casing hei:	-00	Screen typ:	HO
Top screen:	1	Bottom scr:	12
Screen t 1:	Not Reported	Top scre 1:	0
Bottom s 1:	0	Screen t 2:	Not Reported
Top scre 2:	0	Bottom s 2:	0
Screen dia:	12	Flowing we:	Not Reported
Telescopin:	Not Reported	Log type:	Not Reported
Hrs pumped:	0	Pumping ra:	1
Level befo:	1	Level duri:	1
Test pump:	O	Pump insta:	N
Install pu:	O	Capacity:	0
Pump hp:	0	Column len:	0
Closed:	Not Reported	Abandoned:	Not Reported
Abandon da:	0	Site id:	MD7000000258619

Map ID:	517		
Objectid:	370353	County let:	PG
Permit:	PG920858	Mgs id:	Not Reported
B1 seq:	1598	B1 recd:	19951016
City:	COLLEGE PARK	State:	MD
Zip:	20740	Driller na:	WALTER T CONNELLY
Driller id:	MGD 035	Est gpm pr:	0
Use for wa:	Test, Observation, Monitoring	Approx dep:	15
Drill meth:	BORED	Replacemen:	N
Wapid:	Not Reported	Subdivisio:	Not Reported
Section:	Not Reported	Lot:	Not Reported
Nearest to:	COLLEGE PARK	Town dista:	Not Reported
Town direc:	T	Road name:	GREENBELT RD
Road side:	N	Road dista:	100 FT
Tax map:	Not Reported	Block:	Not Reported
Parcel:	Not Reported	N grid83:	147752
E grid83:	407037	Lat dec de:	38.997679
Lon dec de:	-76.91877	Issue date:	19951018
Special fl:	Not Reported	C1 seq:	5317
C1 recd:	199511 3	Completion:	19951019
Total dept:	18	Num unsucc:	0
Hydrofract:	Not Reported	Grouted:	Y
Grout type:	CM	Grout top:	0
Grout bott:	2	Casing typ:	PL
Casing dia:	2	Casing dep:	3
Casing hei:	Not Reported	Screen typ:	PL
Top screen:	3	Bottom scr:	8
Screen t 1:	PL	Top scre 1:	8
Bottom s 1:	18	Screen t 2:	Not Reported
Top scre 2:	0	Bottom s 2:	0
Screen dia:	2	Flowing we:	Not Reported
Telescopin:	Not Reported	Log type:	Not Reported
Hrs pumped:	1	Pumping ra:	1
Level befo:	1	Level duri:	1
Test pump:	Not Reported	Pump insta:	N
Install pu:	Not Reported	Capacity:	0
Pump hp:	0	Column len:	0
Closed:	Not Reported	Abandoned:	Not Reported
Abandon da:	0	Site id:	MD7000000370353

Map ID: 517

GEOCHECK VERSION 2.1
STATE DATABASE WELL INFORMATION

Objectid:	370354	County let:	PG
Permit:	PG920859	Mgs id:	Not Reported
B1 seq:	1599	B1 recd:	19951016
City:	COLLEGE PARK	State:	MD
Zip:	20740	Driller na:	WALTER T CONNELLY
Driller id:	MGD 035	Est gpm pr:	0
Use for wa:	Test, Observation, Monitoring	Approx dep:	15
Drill meth:	BORED	Replacemen:	N
Wapid:	Not Reported	Subdivisio:	Not Reported
Section:	Not Reported	Lot:	Not Reported
Nearest to:	COLLEGE PARK	Town dista:	Not Reported
Town direc:	T	Road name:	GREENBELT RD
Road side:	N	Road dista:	100 FT
Tax map:	Not Reported	Block:	Not Reported
Parcel:	Not Reported	N grid83:	147752
E grid83:	407037	Lat dec de:	38.997679
Lon dec de:	-76.91877	Issue date:	19951018
Special fl:	Not Reported	C1 seq:	5318
C1 recd:	199511 3	Completion:	19951019
Total dept:	20	Num unsucc:	0
Hydrofract:	Not Reported	Grouted:	Y
Grout type:	CM	Grout top:	0
Grout bott:	2	Casing typ:	PL
Casing dia:	2	Casing dep:	3
Casing hei:	Not Reported	Screen typ:	PL
Top screen:	3	Bottom scr:	13
Screen t 1:	PL	Top scre 1:	13
Bottom s 1:	20	Screen t 2:	Not Reported
Top scre 2:	0	Bottom s 2:	0
Screen dia:	2	Flowing we:	Not Reported
Telescopin:	Not Reported	Log type:	Not Reported
Hrs pumped:	1	Pumping ra:	1
Level befo:	1	Level duri:	1
Test pump:	Not Reported	Pump insta:	N
Install pu:	Not Reported	Capacity:	0
Pump hp:	0	Column len:	0
Closed:	Not Reported	Abandoned:	Not Reported
Abandon da:	0	Site id:	MD7000000370354

Map ID:	517		
Objectid:	258012	County let:	PG
Permit:	PG880739	Mgs id:	Not Reported
B1 seq:	8118	B1 recd:	19891023
City:	COLLEGE PARK	State:	MD
Zip:	20740	Driller na:	BRUCE H. SCHLAICH
Driller id:	MWD0333	Est gpm pr:	0
Use for wa:	Test, Observation, Monitoring	Approx dep:	20
Drill meth:	BORED	Replacemen:	N
Wapid:	Not Reported	Subdivisio:	Not Reported
Section:	Not Reported	Lot:	Not Reported
Nearest to:	BRANCHVILLE	Town dista:	0
Town direc:	S	Road name:	RAILROAD
Road side:	E	Road dista:	25 FT
Tax map:	Not Reported	Block:	Not Reported
Parcel:	Not Reported	N grid83:	147752
E grid83:	407037	Lat dec de:	38.997679
Lon dec de:	-76.91877	Issue date:	19891011
Special fl:	Not Reported	C1 seq:	3234
C1 recd:	19891017	Completion:	19891010
Total dept:	15	Num unsucc:	0

Hydrofract:	Not Reported	Grouted:	Y
Grout type:	CM	Grout top:	0
Grout bott:	3	Casing typ:	PL
Casing dia:	2	Casing dep:	5
Casing hei:	+	Screen typ:	PL
Top screen:	5	Bottom scr:	15
Screen t 1:	Not Reported	Top scre 1:	0
Bottom s 1:	0	Screen t 2:	Not Reported
Top scre 2:	0	Bottom s 2:	0
Screen dia:	2	Flowing we:	Not Reported
Telescopin:	Not Reported	Log type:	Not Reported
Hrs pumped:	1	Pumping ra:	1
Level befo:	1	Level duri:	1
Test pump:	O	Pump insta:	N
Install pu:	Not Reported	Capacity:	0
Pump hp:	0	Column len:	0
Closed:	Not Reported	Abandoned:	Not Reported
Abandon da:	0	Site id:	MD7000000258012

Map ID:	517		
Objectid:	370352	County let:	PG
Permit:	PG920857	Mgs id:	Not Reported
B1 seq:	1597	B1 recd:	19951016
City:	COLLEGE PARK	State:	MD
Zip:	20740	Driller na:	WALTER T CONNELLY
Driller id:	MGD 035	Est gpm pr:	0
Use for wa:	Test, Observation, Monitoring	Approx dep:	15
Drill meth:	BORED	Replacemen:	N
Wapid:	Not Reported	Subdivisio:	Not Reported
Section:	Not Reported	Lot:	Not Reported
Nearest to:	COLLEGE PARK	Town dista:	Not Reported
Town direc:	T	Road name:	GREENBELT RD
Road side:	N	Road dista:	100 FT
Tax map:	Not Reported	Block:	Not Reported
Parcel:	Not Reported	N grid83:	147752
E grid83:	407037	Lat dec de:	38.997679
Lon dec de:	-76.91877	Issue date:	19951018
Special fl:	Not Reported	C1 seq:	5316
C1 recd:	199511 3	Completion:	19951019
Total dept:	13	Num unsucc:	0
Hydrofract:	Not Reported	Grouted:	Y
Grout type:	CM	Grout top:	0
Grout bott:	2	Casing typ:	PL
Casing dia:	2	Casing dep:	3
Casing hei:	Not Reported	Screen typ:	PL
Top screen:	3	Bottom scr:	13
Screen t 1:	Not Reported	Top scre 1:	0
Bottom s 1:	0	Screen t 2:	Not Reported
Top scre 2:	0	Bottom s 2:	0
Screen dia:	2	Flowing we:	Not Reported
Telescopin:	Not Reported	Log type:	Not Reported
Hrs pumped:	1	Pumping ra:	1
Level befo:	1	Level duri:	1
Test pump:	Not Reported	Pump insta:	N
Install pu:	Not Reported	Capacity:	0
Pump hp:	0	Column len:	0
Closed:	Not Reported	Abandoned:	Not Reported
Abandon da:	0	Site id:	MD7000000370352

Map ID: 517

GEOCHECK VERSION 2.1
STATE DATABASE WELL INFORMATION

Objectid:	346848	County let:	PG
Permit:	PG880737	Mgs id:	Not Reported
B1 seq:	8116	B1 recd:	19891023
City:	COLLEGE PARK	State:	MD
Zip:	20740	Driller na:	BRUCE H SCHLAICH
Driller id:	MWD 333	Est gpm pr:	0
Use for wa:	Test, Observation, Monitoring	Approx dep:	20
Drill meth:	BORED	Replacemen:	N
Wapid:	Not Reported	Subdivisio:	Not Reported
Section:	Not Reported	Lot:	Not Reported
Nearest to:	BRANCHVILLE	Town dista:	Not Reported
Town direc:	S	Road name:	RAILROAD AVE
Road side:	E	Road dista:	20 FT
Tax map:	Not Reported	Block:	Not Reported
Parcel:	Not Reported	N grid83:	147752
E grid83:	407037	Lat dec de:	38.997679
Lon dec de:	-76.91877	Issue date:	19891011
Special fl:	Not Reported	C1 seq:	Not Reported
C1 recd:	0	Completion:	0
Total dept:	0	Num unsucc:	0
Hydrofract:	Not Reported	Grouted:	Not Reported
Grout type:	Not Reported	Grout top:	0
Grout bott:	0	Casing typ:	Not Reported
Casing dia:	0	Casing dep:	0
Casing hei:	Not Reported	Screen typ:	Not Reported
Top screen:	0	Bottom scr:	0
Screen t 1:	Not Reported	Top scre 1:	0
Bottom s 1:	0	Screen t 2:	Not Reported
Top scre 2:	0	Bottom s 2:	0
Screen dia:	0	Flowing we:	Not Reported
Telescopin:	Not Reported	Log type:	Not Reported
Hrs pumped:	0	Pumping ra:	0
Level befo:	0	Level duri:	0
Test pump:	Not Reported	Pump insta:	Not Reported
Install pu:	Not Reported	Capacity:	0
Pump hp:	0	Column len:	0
Closed:	Not Reported	Abandoned:	Not Reported
Abandon da:	0	Site id:	MD7000000346848

Map ID:	517		
Objectid:	256847	County let:	PG
Permit:	PG811496	Mgs id:	Not Reported
B1 seq:	Not Reported	B1 recd:	1987 317
City:	COLLEGE PARK	State:	MD
Zip:	20740	Driller na:	D'AMIANO, ANTHONY R.
Driller id:	MWD0346	Est gpm pr:	0
Use for wa:	Test, Observation, Monitoring	Approx dep:	20
Drill meth:	AIR-ROT	Replacemen:	N
Wapid:	Not Reported	Subdivisio:	Not Reported
Section:	Not Reported	Lot:	Not Reported
Nearest to:	COLLEGE PARK	Town dista:	0 MI
Town direc:	Not Reported	Road name:	BRANCHVILLE RD
Road side:	S	Road dista:	50 FT
Tax map:	Not Reported	Block:	Not Reported
Parcel:	Not Reported	N grid83:	147752
E grid83:	407037	Lat dec de:	38.997679
Lon dec de:	-76.91877	Issue date:	1987 331
Special fl:	Not Reported	C1 seq:	Not Reported
C1 recd:	1987 4 7	Completion:	1987 324
Total dept:	19	Num unsucc:	0

Hydrofract:	Not Reported	Grouted:	Y
Grout type:	BC	Grout top:	0
Grout bott:	4	Casing typ:	PL
Casing dia:	4	Casing dep:	4
Casing hei:	+01	Screen typ:	PL
Top screen:	4	Bottom scr:	19
Screen t 1:	Not Reported	Top scre 1:	0
Bottom s 1:	0	Screen t 2:	Not Reported
Top scre 2:	0	Bottom s 2:	0
Screen dia:	4	Flowing we:	Not Reported
Telescopin:	Not Reported	Log type:	Not Reported
Hrs pumped:	1	Pumping ra:	1
Level befo:	1	Level duri:	1
Test pump:	O	Pump insta:	Not Reported
Install pu:	Not Reported	Capacity:	0
Pump hp:	0	Column len:	0
Closed:	Not Reported	Abandoned:	Not Reported
Abandon da:	0	Site id:	MD7000000256847

Map ID:	517		
Objectid:	258011	County let:	PG
Permit:	PG880738	Mgs id:	Not Reported
B1 seq:	8117	B1 recd:	19891023
City:	COLLEGE PARK	State:	MD
Zip:	20740	Driller na:	BRUCE H. SCHLAICH
Driller id:	MWD0333	Est gpm pr:	0
Use for wa:	Test, Observation, Monitoring	Approx dep:	20
Drill meth:	BORED	Replacemen:	N
Wapid:	Not Reported	Subdivisio:	Not Reported
Section:	Not Reported	Lot:	Not Reported
Nearest to:	BRANCHVILLE	Town dista:	0
Town direc:	S	Road name:	RAILROAD AVE
Road side:	E	Road dista:	25 FT
Tax map:	Not Reported	Block:	Not Reported
Parcel:	Not Reported	N grid83:	147752
E grid83:	407037	Lat dec de:	38.997679
Lon dec de:	-76.91877	Issue date:	19891011
Special fl:	Not Reported	C1 seq:	9566
C1 recd:	19891017	Completion:	19891010
Total dept:	20	Num unsucc:	0
Hydrofract:	Not Reported	Grouted:	Y
Grout type:	CM	Grout top:	0
Grout bott:	5	Casing typ:	PL
Casing dia:	2	Casing dep:	10
Casing hei:	+	Screen typ:	PL
Top screen:	10	Bottom scr:	20
Screen t 1:	Not Reported	Top scre 1:	0
Bottom s 1:	0	Screen t 2:	Not Reported
Top scre 2:	0	Bottom s 2:	0
Screen dia:	2	Flowing we:	Not Reported
Telescopin:	Not Reported	Log type:	Not Reported
Hrs pumped:	1	Pumping ra:	1
Level befo:	1	Level duri:	1
Test pump:	O	Pump insta:	N
Install pu:	Not Reported	Capacity:	0
Pump hp:	0	Column len:	0
Closed:	Not Reported	Abandoned:	Not Reported
Abandon da:	0	Site id:	MD7000000258011

Map ID: 518

GEOCHECK VERSION 2.1
STATE DATABASE WELL INFORMATION

Objectid:	346285	County let:	PG
Permit:	PG881890	Mgs id:	Not Reported
B1 seq:	6412	B1 recd:	1991 625
City:	HAYMARKET	State:	VA
Zip:	22069	Driller na:	BRENARD J TAYLOR
Driller id:	MWD 430	Est gpm pr:	0
Use for wa:	Test, Observation, Monitoring	Approx dep:	20
Drill meth:	BORED	Replacemen:	N
Wapid:	Not Reported	Subdivisio:	Not Reported
Section:	Not Reported	Lot:	MW4
Nearest to:	BERWYN HEIGHTS	Town dista:	Not Reported
Town direc:	N	Road name:	GREENBELT ROAD
Road side:	S	Road dista:	120 FT
Tax map:	Not Reported	Block:	Not Reported
Parcel:	Not Reported	N grid83:	147752
E grid83:	407341	Lat dec de:	38.997676
Lon dec de:	-76.915252	Issue date:	1991 617
Special fl:	Not Reported	C1 seq:	Not Reported
C1 recd:	0	Completion:	0
Total dept:	0	Num unsucc:	0
Hydrofract:	Not Reported	Grouted:	Not Reported
Grout type:	Not Reported	Grout top:	0
Grout bott:	0	Casing typ:	Not Reported
Casing dia:	0	Casing dep:	0
Casing hei:	Not Reported	Screen typ:	Not Reported
Top screen:	0	Bottom scr:	0
Screen t 1:	Not Reported	Top scre 1:	0
Bottom s 1:	0	Screen t 2:	Not Reported
Top scre 2:	0	Bottom s 2:	0
Screen dia:	0	Flowing we:	Not Reported
Telescopin:	Not Reported	Log type:	Not Reported
Hrs pumped:	0	Pumping ra:	0
Level befo:	0	Level duri:	0
Test pump:	Not Reported	Pump insta:	Not Reported
Install pu:	Not Reported	Capacity:	0
Pump hp:	0	Column len:	0
Closed:	Not Reported	Abandoned:	Not Reported
Abandon da:	0	Site id:	MD7000000346285

Map ID:	518		
Objectid:	409425	County let:	PG
Permit:	PG940255	Mgs id:	Not Reported
B1 seq:	2929	B1 recd:	1997 115
City:	COLLEGE PARK	State:	MD
Zip:	20740	Driller na:	SCOTT LENGLET
Driller id:	MGD 75	Est gpm pr:	1
Use for wa:	Test, Observation, Monitoring	Approx dep:	12
Drill meth:	Not Reported	Replacemen:	N
Wapid:	Not Reported	Subdivisio:	Not Reported
Section:	Not Reported	Lot:	Not Reported
Nearest to:	COLLEGE PARK	Town dista:	Not Reported
Town direc:	T	Road name:	BRANCHVILLE
Road side:	E	Road dista:	380 FT
Tax map:	Not Reported	Block:	Not Reported
Parcel:	Not Reported	N grid83:	147752
E grid83:	407341	Lat dec de:	38.997676
Lon dec de:	-76.915252	Issue date:	1997 115
Special fl:	Not Reported	C1 seq:	1250
C1 recd:	1997 221	Completion:	1997 123
Total dept:	12	Num unsucc:	0

Hydrofract:	Not Reported	Grouted:	Not Reported
Grout type:	Not Reported	Grout top:	0
Grout bott:	0	Casing typ:	Not Reported
Casing dia:	0	Casing dep:	0
Casing hei:	Not Reported	Screen typ:	Not Reported
Top screen:	0	Bottom scr:	0
Screen t 1:	Not Reported	Top scre 1:	0
Bottom s 1:	0	Screen t 2:	Not Reported
Top scre 2:	0	Bottom s 2:	0
Screen dia:	0	Flowing we:	Not Reported
Telescopin:	Not Reported	Log type:	Not Reported
Hrs pumped:	0	Pumping ra:	0
Level befo:	0	Level duri:	0
Test pump:	Not Reported	Pump insta:	Not Reported
Install pu:	Not Reported	Capacity:	0
Pump hp:	0	Column len:	0
Closed:	Not Reported	Abandoned:	Y
Abandon da:	1997 123	Site id:	MD7000000409425

Map ID:	518		
Objectid:	456840	County let:	PG
Permit:	PG942054	Mgs id:	Not Reported
B1 seq:	6809	B1 recd:	2001 924
City:	TOWSON	State:	MD
Zip:	21204	Driller na:	SCOTT LENGLET
Driller id:	MGD 75	Est gpm pr:	0
Use for wa:	Test, Observation, Monitoring	Approx dep:	25
Drill meth:	Not Reported	Replacemen:	N
Wapid:	Not Reported	Subdivisio:	3045
Section:	Not Reported	Lot:	Not Reported
Nearest to:	BERWYN HEIGHTS	Town dista:	Not Reported
Town direc:	T	Road name:	5901 GREENBELT RD
Road side:	S	Road dista:	100 FT
Tax map:	34	Block:	28
Parcel:	Not Reported	N grid83:	147752
E grid83:	407341	Lat dec de:	38.997676
Lon dec de:	-76.915252	Issue date:	2001 917
Special fl:	Not Reported	C1 seq:	2758
C1 recd:	2002 122	Completion:	200112 6
Total dept:	10	Num unsucc:	0
Hydrofract:	N	Grouted:	Not Reported
Grout type:	Not Reported	Grout top:	0
Grout bott:	0	Casing typ:	Not Reported
Casing dia:	0	Casing dep:	0
Casing hei:	Not Reported	Screen typ:	Not Reported
Top screen:	0	Bottom scr:	0
Screen t 1:	Not Reported	Top scre 1:	0
Bottom s 1:	0	Screen t 2:	Not Reported
Top scre 2:	0	Bottom s 2:	0
Screen dia:	0	Flowing we:	Not Reported
Telescopin:	Not Reported	Log type:	Not Reported
Hrs pumped:	0	Pumping ra:	0
Level befo:	0	Level duri:	0
Test pump:	Not Reported	Pump insta:	Not Reported
Install pu:	Not Reported	Capacity:	0
Pump hp:	0	Column len:	0
Closed:	Not Reported	Abandoned:	Not Reported
Abandon da:	0	Site id:	MD7000000456840

Map ID: 518

GEOCHECK VERSION 2.1
STATE DATABASE WELL INFORMATION

Objectid:	456841	County let:	PG
Permit:	PG942055	Mgs id:	Not Reported
B1 seq:	6812	B1 recd:	2001 924
City:	TOWSON	State:	MD
Zip:	21204	Driller na:	SCOTT LENGLET
Driller id:	MGD 75	Est gpm pr:	0
Use for wa:	Test, Observation, Monitoring	Approx dep:	25
Drill meth:	Not Reported	Replacemen:	N
Wapid:	Not Reported	Subdivisio:	3045
Section:	Not Reported	Lot:	Not Reported
Nearest to:	BERWYN HEIGHTS	Town dista:	Not Reported
Town direc:	T	Road name:	5901 GREENBELT RD
Road side:	S	Road dista:	100 FT
Tax map:	34	Block:	28
Parcel:	Not Reported	N grid83:	147752
E grid83:	407341	Lat dec de:	38.997676
Lon dec de:	-76.915252	Issue date:	2001 917
Special fl:	Not Reported	C1 seq:	2759
C1 recd:	2002 122	Completion:	200112 6
Total dept:	10	Num unsucc:	0
Hydrofract:	N	Grouted:	Not Reported
Grout type:	Not Reported	Grout top:	0
Grout bott:	0	Casing typ:	Not Reported
Casing dia:	0	Casing dep:	0
Casing hei:	Not Reported	Screen typ:	Not Reported
Top screen:	0	Bottom scr:	0
Screen t 1:	Not Reported	Top scre 1:	0
Bottom s 1:	0	Screen t 2:	Not Reported
Top scre 2:	0	Bottom s 2:	0
Screen dia:	0	Flowing we:	Not Reported
Telescopin:	Not Reported	Log type:	Not Reported
Hrs pumped:	0	Pumping ra:	0
Level befo:	0	Level duri:	0
Test pump:	Not Reported	Pump insta:	Not Reported
Install pu:	Not Reported	Capacity:	0
Pump hp:	0	Column len:	0
Closed:	Not Reported	Abandoned:	Not Reported
Abandon da:	0	Site id:	MD7000000456841

Map ID:	518		
Objectid:	409422	County let:	PG
Permit:	PG940252	Mgs id:	Not Reported
B1 seq:	2927	B1 recd:	1997 115
City:	COLLEGE PARK	State:	MD
Zip:	20740	Driller na:	SCOTT LENGLET
Driller id:	MGD 75	Est gpm pr:	1
Use for wa:	Test, Observation, Monitoring	Approx dep:	12
Drill meth:	Not Reported	Replacemen:	N
Wapid:	Not Reported	Subdivisio:	Not Reported
Section:	Not Reported	Lot:	Not Reported
Nearest to:	COLLEGE PARK	Town dista:	Not Reported
Town direc:	T	Road name:	BRANCHVILLE
Road side:	E	Road dista:	970 FT
Tax map:	Not Reported	Block:	Not Reported
Parcel:	Not Reported	N grid83:	147752
E grid83:	407341	Lat dec de:	38.997676
Lon dec de:	-76.915252	Issue date:	1997 115
Special fl:	Not Reported	C1 seq:	1247
C1 recd:	1997 221	Completion:	1997 123
Total dept:	12	Num unsucc:	0

Hydrofract:	Not Reported	Grouted:	Not Reported
Grout type:	Not Reported	Grout top:	0
Grout bott:	0	Casing typ:	Not Reported
Casing dia:	0	Casing dep:	0
Casing hei:	Not Reported	Screen typ:	Not Reported
Top screen:	0	Bottom scr:	0
Screen t 1:	Not Reported	Top scre 1:	0
Bottom s 1:	0	Screen t 2:	Not Reported
Top scre 2:	0	Bottom s 2:	0
Screen dia:	0	Flowing we:	Not Reported
Telescopin:	Not Reported	Log type:	Not Reported
Hrs pumped:	0	Pumping ra:	0
Level befo:	0	Level duri:	0
Test pump:	Not Reported	Pump insta:	Not Reported
Install pu:	Not Reported	Capacity:	0
Pump hp:	0	Column len:	0
Closed:	Not Reported	Abandoned:	Y
Abandon da:	1997 123	Site id:	MD7000000409422

Map ID:	518		
Objectid:	348577	County let:	PG
Permit:	PG882287	Mgs id:	Not Reported
B1 seq:	2291	B1 recd:	1992 320
City:	HAYMARKET	State:	MD
Zip:	22069	Driller na:	STEVE UNDERWOOD
Driller id:	MWD0514	Est gpm pr:	0
Use for wa:	Test, Observation, Monitoring	Approx dep:	17
Drill meth:	BORED	Replacemen:	N
Wapid:	Not Reported	Subdivisio:	Not Reported
Section:	Not Reported	Lot:	Not Reported
Nearest to:	BERWYN HEIGHTS	Town dista:	0
Town direc:	T	Road name:	59TH AVENUE
Road side:	E	Road dista:	90 FT
Tax map:	Not Reported	Block:	Not Reported
Parcel:	Not Reported	N grid83:	147752
E grid83:	407341	Lat dec de:	38.997676
Lon dec de:	-76.915252	Issue date:	1992 330
Special fl:	N	C1 seq:	6051
C1 recd:	1992 818	Completion:	1992 4 9
Total dept:	17	Num unsucc:	0
Hydrofract:	Not Reported	Grouted:	Y
Grout type:	CM	Grout top:	0
Grout bott:	1	Casing typ:	PL
Casing dia:	4	Casing dep:	3
Casing hei:	-0	Screen typ:	PL
Top screen:	3	Bottom scr:	17
Screen t 1:	Not Reported	Top scre 1:	0
Bottom s 1:	0	Screen t 2:	Not Reported
Top scre 2:	0	Bottom s 2:	0
Screen dia:	4	Flowing we:	Not Reported
Telescopin:	Not Reported	Log type:	Not Reported
Hrs pumped:	1	Pumping ra:	1
Level befo:	1	Level duri:	1
Test pump:	O	Pump insta:	N
Install pu:	Not Reported	Capacity:	0
Pump hp:	0	Column len:	0
Closed:	Not Reported	Abandoned:	Not Reported
Abandon da:	0	Site id:	MD7000000348577

Map ID: 518

GEOCHECK VERSION 2.1
STATE DATABASE WELL INFORMATION

Objectid:	409424	County let:	PG
Permit:	PG940254	Mgs id:	Not Reported
B1 seq:	2928	B1 recd:	1997 115
City:	COLLEGE PARK	State:	MD
Zip:	20740	Driller na:	SCOTT LENGLET
Driller id:	MGD 75	Est gpm pr:	1
Use for wa:	Test, Observation, Monitoring	Approx dep:	12
Drill meth:	Not Reported	Replacemen:	N
Wapid:	Not Reported	Subdivisio:	Not Reported
Section:	Not Reported	Lot:	Not Reported
Nearest to:	COLLEGE PARK	Town dista:	Not Reported
Town direc:	T	Road name:	BRANCHVILLE
Road side:	E	Road dista:	500 FT
Tax map:	Not Reported	Block:	Not Reported
Parcel:	Not Reported	N grid83:	147752
E grid83:	407341	Lat dec de:	38.997676
Lon dec de:	-76.915252	Issue date:	1997 115
Special fl:	Not Reported	C1 seq:	1249
C1 recd:	1997 221	Completion:	1997 123
Total dept:	12	Num unsucc:	0
Hydrofract:	Not Reported	Grouted:	Not Reported
Grout type:	Not Reported	Grout top:	0
Grout bott:	0	Casing typ:	Not Reported
Casing dia:	0	Casing dep:	0
Casing hei:	Not Reported	Screen typ:	Not Reported
Top screen:	0	Bottom scr:	0
Screen t 1:	Not Reported	Top scre 1:	0
Bottom s 1:	0	Screen t 2:	Not Reported
Top scre 2:	0	Bottom s 2:	0
Screen dia:	0	Flowing we:	Not Reported
Telescopin:	Not Reported	Log type:	Not Reported
Hrs pumped:	0	Pumping ra:	0
Level befo:	0	Level duri:	0
Test pump:	Not Reported	Pump insta:	Not Reported
Install pu:	Not Reported	Capacity:	0
Pump hp:	0	Column len:	0
Closed:	Not Reported	Abandoned:	Y
Abandon da:	1997 123	Site id:	MD7000000409424

Map ID:	518		
Objectid:	409423	County let:	PG
Permit:	PG940253	Mgs id:	Not Reported
B1 seq:	9447	B1 recd:	1997 115
City:	COLLEGE PARK	State:	MD
Zip:	20740	Driller na:	SCOTT LENGLET
Driller id:	MGD 75	Est gpm pr:	1
Use for wa:	Test, Observation, Monitoring	Approx dep:	12
Drill meth:	Not Reported	Replacemen:	N
Wapid:	Not Reported	Subdivisio:	Not Reported
Section:	Not Reported	Lot:	Not Reported
Nearest to:	COLLEGE PARK	Town dista:	Not Reported
Town direc:	T	Road name:	BRANCHVILLE
Road side:	E	Road dista:	600 FT
Tax map:	Not Reported	Block:	Not Reported
Parcel:	Not Reported	N grid83:	147752
E grid83:	407341	Lat dec de:	38.997676
Lon dec de:	-76.915252	Issue date:	1997 115
Special fl:	Not Reported	C1 seq:	1248
C1 recd:	1997 221	Completion:	1997 123
Total dept:	12	Num unsucc:	0

Hydrofract:	Not Reported	Grouted:	Not Reported
Grout type:	Not Reported	Grout top:	0
Grout bott:	0	Casing typ:	Not Reported
Casing dia:	0	Casing dep:	0
Casing hei:	Not Reported	Screen typ:	Not Reported
Top screen:	0	Bottom scr:	0
Screen t 1:	Not Reported	Top scre 1:	0
Bottom s 1:	0	Screen t 2:	Not Reported
Top scre 2:	0	Bottom s 2:	0
Screen dia:	0	Flowing we:	Not Reported
Telescopin:	Not Reported	Log type:	Not Reported
Hrs pumped:	0	Pumping ra:	0
Level befo:	0	Level duri:	0
Test pump:	Not Reported	Pump insta:	Not Reported
Install pu:	Not Reported	Capacity:	0
Pump hp:	0	Column len:	0
Closed:	Not Reported	Abandoned:	Y
Abandon da:	1997 123	Site id:	MD7000000409423

Map ID:	518		
Objectid:	346300	County let:	PG
Permit:	PG881889	Mgs id:	Not Reported
B1 seq:	6411	B1 recd:	1991 625
City:	HAYMARKET	State:	VA
Zip:	22069	Driller na:	BRENARD J TAYLOR
Driller id:	MWD 430	Est gpm pr:	0
Use for wa:	Test, Observation, Monitoring	Approx dep:	20
Drill meth:	BORED	Replacemen:	N
Wapid:	Not Reported	Subdivisio:	Not Reported
Section:	Not Reported	Lot:	MW3
Nearest to:	BERWYN HEIGHTS	Town dista:	Not Reported
Town direc:	N	Road name:	GREEN BELT ROAD
Road side:	S	Road dista:	120 FT
Tax map:	Not Reported	Block:	Not Reported
Parcel:	Not Reported	N grid83:	147752
E grid83:	407341	Lat dec de:	38.997676
Lon dec de:	-76.915252	Issue date:	1991 617
Special fl:	Not Reported	C1 seq:	Not Reported
C1 recd:	0	Completion:	0
Total dept:	0	Num unsucc:	0
Hydrofract:	Not Reported	Grouted:	Not Reported
Grout type:	Not Reported	Grout top:	0
Grout bott:	0	Casing typ:	Not Reported
Casing dia:	0	Casing dep:	0
Casing hei:	Not Reported	Screen typ:	Not Reported
Top screen:	0	Bottom scr:	0
Screen t 1:	Not Reported	Top scre 1:	0
Bottom s 1:	0	Screen t 2:	Not Reported
Top scre 2:	0	Bottom s 2:	0
Screen dia:	0	Flowing we:	Not Reported
Telescopin:	Not Reported	Log type:	Not Reported
Hrs pumped:	0	Pumping ra:	0
Level befo:	0	Level duri:	0
Test pump:	Not Reported	Pump insta:	Not Reported
Install pu:	Not Reported	Capacity:	0
Pump hp:	0	Column len:	0
Closed:	Not Reported	Abandoned:	Not Reported
Abandon da:	0	Site id:	MD7000000346300

Map ID: 518

GEOCHECK VERSION 2.1
STATE DATABASE WELL INFORMATION

Objectid:	457280	County let:	PG
Permit:	PG941583	Mgs id:	Not Reported
B1 seq:	2847	B1 recd:	2000 821
City:	COLLEGE PARK	State:	MD
Zip:	20740	Driller na:	RICHARD KIMES
Driller id:	MGD 63	Est gpm pr:	0
Use for wa:	Test, Observation, Monitoring	Approx dep:	25
Drill meth:	BORED	Replacemen:	N
Wapid:	Not Reported	Subdivisio:	BERWYN HEIGHTS
Section:	Not Reported	Lot:	Not Reported
Nearest to:	Not Reported	Town dista:	Not Reported
Town direc:	Not Reported	Road name:	GREENBELT RD
Road side:	N	Road dista:	5 FT
Tax map:	25	Block:	F4
Parcel:	152	N grid83:	147752
E grid83:	407341	Lat dec de:	38.997676
Lon dec de:	-76.915252	Issue date:	0
Special fl:	Not Reported	C1 seq:	7810
C1 recd:	200012 6	Completion:	20001128
Total dept:	25	Num unsucc:	0
Hydrofract:	Not Reported	Grouted:	Y
Grout type:	BC	Grout top:	1
Grout bott:	1	Casing typ:	PL
Casing dia:	4	Casing dep:	2
Casing hei:	-.50	Screen typ:	PL
Top screen:	2	Bottom scr:	25
Screen t 1:	Not Reported	Top scre 1:	0
Bottom s 1:	0	Screen t 2:	Not Reported
Top scre 2:	0	Bottom s 2:	0
Screen dia:	4	Flowing we:	Not Reported
Telescopin:	Not Reported	Log type:	Not Reported
Hrs pumped:	0	Pumping ra:	0
Level befo:	0	Level duri:	0
Test pump:	Not Reported	Pump insta:	N
Install pu:	Not Reported	Capacity:	0
Pump hp:	0	Column len:	0
Closed:	Not Reported	Abandoned:	Not Reported
Abandon da:	0	Site id:	MD7000000457280

Map ID:	518		
Objectid:	348576	County let:	PG
Permit:	PG882286	Mgs id:	Not Reported
B1 seq:	2290	B1 recd:	1992 320
City:	HAYMARKET	State:	VA
Zip:	22069	Driller na:	STEVE UNDERWOOD
Driller id:	MWD0514	Est gpm pr:	0
Use for wa:	Test, Observation, Monitoring	Approx dep:	17
Drill meth:	BORED	Replacemen:	N
Wapid:	Not Reported	Subdivisio:	Not Reported
Section:	Not Reported	Lot:	Not Reported
Nearest to:	BERWYN HEIGHTS	Town dista:	0
Town direc:	T	Road name:	GREENBELT ROAD
Road side:	S	Road dista:	25 FT
Tax map:	Not Reported	Block:	Not Reported
Parcel:	Not Reported	N grid83:	147752
E grid83:	407341	Lat dec de:	38.997676
Lon dec de:	-76.915252	Issue date:	1992 320
Special fl:	N	C1 seq:	6050
C1 recd:	1992 818	Completion:	1992 410
Total dept:	17	Num unsucc:	0

Hydrofract:	Not Reported	Grouted:	Y
Grout type:	CM	Grout top:	0
Grout bott:	1	Casing typ:	PL
Casing dia:	4	Casing dep:	3
Casing hei:	-0	Screen typ:	PL
Top screen:	3	Bottom scr:	17
Screen t 1:	Not Reported	Top scre 1:	0
Bottom s 1:	0	Screen t 2:	Not Reported
Top scre 2:	0	Bottom s 2:	0
Screen dia:	4	Flowing we:	Not Reported
Telescopin:	Not Reported	Log type:	Not Reported
Hrs pumped:	1	Pumping ra:	1
Level befo:	1	Level duri:	1
Test pump:	O	Pump insta:	N
Install pu:	Not Reported	Capacity:	0
Pump hp:	0	Column len:	0
Closed:	Not Reported	Abandoned:	Not Reported
Abandon da:	0	Site id:	MD7000000348576

Map ID:	518		
Objectid:	457279	County let:	PG
Permit:	PG941582	Mgs id:	Not Reported
B1 seq:	2844	B1 recd:	2000 821
City:	COLLEGE PARK	State:	MD
Zip:	20740	Driller na:	GREGG MYERS
Driller id:	MWD 523	Est gpm pr:	0
Use for wa:	Not Reported	Approx dep:	25
Drill meth:	Not Reported	Replacemen:	Not Reported
Wapid:	Not Reported	Subdivisio:	BERWYN HEIGHT
Section:	Not Reported	Lot:	Not Reported
Nearest to:	Not Reported	Town dista:	Not Reported
Town direc:	Not Reported	Road name:	GREENBELT RD
Road side:	N	Road dista:	20 FT
Tax map:	25	Block:	F4
Parcel:	152	N grid83:	147752
E grid83:	407341	Lat dec de:	38.997676
Lon dec de:	-76.915252	Issue date:	0
Special fl:	Not Reported	C1 seq:	7811
C1 recd:	200012 6	Completion:	20001128
Total dept:	20	Num unsucc:	0
Hydrofract:	N	Grouted:	Y
Grout type:	BC	Grout top:	1
Grout bott:	1	Casing typ:	PL
Casing dia:	4	Casing dep:	2
Casing hei:	Not Reported	Screen typ:	PL
Top screen:	2	Bottom scr:	20
Screen t 1:	Not Reported	Top scre 1:	0
Bottom s 1:	0	Screen t 2:	Not Reported
Top scre 2:	0	Bottom s 2:	0
Screen dia:	4	Flowing we:	Not Reported
Telescopin:	Not Reported	Log type:	Not Reported
Hrs pumped:	0	Pumping ra:	0
Level befo:	0	Level duri:	0
Test pump:	Not Reported	Pump insta:	Not Reported
Install pu:	Not Reported	Capacity:	0
Pump hp:	0	Column len:	0
Closed:	Not Reported	Abandoned:	Not Reported
Abandon da:	0	Site id:	MD7000000457279

Map ID: 518

GEOCHECK VERSION 2.1
STATE DATABASE WELL INFORMATION

Objectid:	457282	County let:	PG
Permit:	PG941585	Mgs id:	Not Reported
B1 seq:	2848	B1 recd:	2000 821
City:	COLLEGE PARK	State:	MD
Zip:	20740	Driller na:	RICHARD KIMES
Driller id:	MGD 63	Est gpm pr:	0
Use for wa:	Test, Observation, Monitoring	Approx dep:	25
Drill meth:	BORED	Replacemen:	N
Wapid:	Not Reported	Subdivisio:	BERWYN HEIGHTS
Section:	Not Reported	Lot:	Not Reported
Nearest to:	Not Reported	Town dista:	Not Reported
Town direc:	Not Reported	Road name:	GREENBELT RD
Road side:	N	Road dista:	115 FT
Tax map:	25	Block:	F4
Parcel:	152	N grid83:	147752
E grid83:	407341	Lat dec de:	38.997676
Lon dec de:	-76.915252	Issue date:	0
Special fl:	Not Reported	C1 seq:	9999
C1 recd:	0	Completion:	0
Total dept:	0	Num unsucc:	0
Hydrofract:	Not Reported	Grouted:	Not Reported
Grout type:	Not Reported	Grout top:	0
Grout bott:	0	Casing typ:	Not Reported
Casing dia:	0	Casing dep:	0
Casing hei:	Not Reported	Screen typ:	Not Reported
Top screen:	0	Bottom scr:	0
Screen t 1:	Not Reported	Top scre 1:	0
Bottom s 1:	0	Screen t 2:	Not Reported
Top scre 2:	0	Bottom s 2:	0
Screen dia:	0	Flowing we:	Not Reported
Telescopin:	Not Reported	Log type:	Not Reported
Hrs pumped:	0	Pumping ra:	0
Level befo:	0	Level duri:	0
Test pump:	Not Reported	Pump insta:	Not Reported
Install pu:	Not Reported	Capacity:	0
Pump hp:	0	Column len:	0
Closed:	C	Abandoned:	Not Reported
Abandon da:	0	Site id:	MD7000000457282

Map ID:	518		
Objectid:	348575	County let:	PG
Permit:	PG882285	Mgs id:	Not Reported
B1 seq:	2289	B1 recd:	1992 320
City:	HAYMARKET	State:	VA
Zip:	22069	Driller na:	STEVE UNDERWOOD
Driller id:	MWD0514	Est gpm pr:	0
Use for wa:	Test, Observation, Monitoring	Approx dep:	17
Drill meth:	BORED	Replacemen:	N
Wapid:	Not Reported	Subdivisio:	Not Reported
Section:	Not Reported	Lot:	Not Reported
Nearest to:	BERWYN HEIGHTS	Town dista:	0
Town direc:	T	Road name:	GREENBELT ROAD
Road side:	S	Road dista:	15 FT
Tax map:	Not Reported	Block:	Not Reported
Parcel:	Not Reported	N grid83:	147752
E grid83:	407341	Lat dec de:	38.997676
Lon dec de:	-76.915252	Issue date:	1992 330
Special fl:	N	C1 seq:	6049
C1 recd:	1992 818	Completion:	1992 4 9
Total dept:	20	Num unsucc:	0

Hydrofract:	Not Reported	Grouted:	Y
Grout type:	CM	Grout top:	0
Grout bott:	1	Casing typ:	PL
Casing dia:	4	Casing dep:	3
Casing hei:	-0	Screen typ:	PL
Top screen:	3	Bottom scr:	20
Screen t 1:	Not Reported	Top scre 1:	0
Bottom s 1:	0	Screen t 2:	Not Reported
Top scre 2:	0	Bottom s 2:	0
Screen dia:	4	Flowing we:	Not Reported
Telescopin:	Not Reported	Log type:	Not Reported
Hrs pumped:	1	Pumping ra:	1
Level befo:	1	Level duri:	1
Test pump:	O	Pump insta:	N
Install pu:	Not Reported	Capacity:	0
Pump hp:	0	Column len:	0
Closed:	Not Reported	Abandoned:	Not Reported
Abandon da:	0	Site id:	MD7000000348575

Map ID:	518		
Objectid:	456842	County let:	PG
Permit:	PG942056	Mgs id:	Not Reported
B1 seq:	6811	B1 recd:	2001 924
City:	TOWSON	State:	MD
Zip:	21204	Driller na:	SCOTT LENGLET
Driller id:	MGD 75	Est gpm pr:	0
Use for wa:	Test, Observation, Monitoring	Approx dep:	25
Drill meth:	Not Reported	Replacemen:	N
Wapid:	Not Reported	Subdivisio:	3045
Section:	Not Reported	Lot:	Not Reported
Nearest to:	BERWYN HEIGHTS	Town dista:	Not Reported
Town direc:	T	Road name:	5901 GREENBELT RD
Road side:	S	Road dista:	100 FT
Tax map:	34	Block:	28
Parcel:	Not Reported	N grid83:	147752
E grid83:	407341	Lat dec de:	38.997676
Lon dec de:	-76.915252	Issue date:	2001 917
Special fl:	Not Reported	C1 seq:	2760
C1 recd:	2002 122	Completion:	200112 6
Total dept:	10	Num unsucc:	0
Hydrofract:	N	Grouted:	Not Reported
Grout type:	Not Reported	Grout top:	0
Grout bott:	0	Casing typ:	Not Reported
Casing dia:	0	Casing dep:	0
Casing hei:	Not Reported	Screen typ:	Not Reported
Top screen:	0	Bottom scr:	0
Screen t 1:	Not Reported	Top scre 1:	0
Bottom s 1:	0	Screen t 2:	Not Reported
Top scre 2:	0	Bottom s 2:	0
Screen dia:	0	Flowing we:	Not Reported
Telescopin:	Not Reported	Log type:	Not Reported
Hrs pumped:	0	Pumping ra:	0
Level befo:	0	Level duri:	0
Test pump:	Not Reported	Pump insta:	Not Reported
Install pu:	Not Reported	Capacity:	0
Pump hp:	0	Column len:	0
Closed:	Not Reported	Abandoned:	Not Reported
Abandon da:	0	Site id:	MD7000000456842

Map ID: 518

GEOCHECK VERSION 2.1
STATE DATABASE WELL INFORMATION

Objectid:	456797	County let:	PG
Permit:	PG942057	Mgs id:	Not Reported
B1 seq:	6810	B1 recd:	2001 924
City:	TOWSON	State:	MD
Zip:	21204	Driller na:	SCOTT LENGLET
Driller id:	MGD 75	Est gpm pr:	0
Use for wa:	Test, Observation, Monitoring	Approx dep:	25
Drill meth:	Not Reported	Replacemen:	N
Wapid:	Not Reported	Subdivisio:	3045
Section:	Not Reported	Lot:	Not Reported
Nearest to:	BERWYN HEIGHTS	Town dista:	Not Reported
Town direc:	T	Road name:	5901 GREENBELT RD
Road side:	S	Road dista:	100 FT
Tax map:	34	Block:	28
Parcel:	Not Reported	N grid83:	147752
E grid83:	407341	Lat dec de:	38.997676
Lon dec de:	-76.915252	Issue date:	2001 917
Special fl:	Not Reported	C1 seq:	2762
C1 recd:	2002 122	Completion:	200112 6
Total dept:	10	Num unsucc:	0
Hydrofract:	Not Reported	Grouted:	Not Reported
Grout type:	Not Reported	Grout top:	0
Grout bott:	0	Casing typ:	Not Reported
Casing dia:	0	Casing dep:	0
Casing hei:	Not Reported	Screen typ:	Not Reported
Top screen:	0	Bottom scr:	0
Screen t 1:	Not Reported	Top scre 1:	0
Bottom s 1:	0	Screen t 2:	Not Reported
Top scre 2:	0	Bottom s 2:	0
Screen dia:	0	Flowing we:	Not Reported
Telescopin:	Not Reported	Log type:	Not Reported
Hrs pumped:	0	Pumping ra:	0
Level befo:	0	Level duri:	0
Test pump:	Not Reported	Pump insta:	Not Reported
Install pu:	Not Reported	Capacity:	0
Pump hp:	0	Column len:	0
Closed:	Not Reported	Abandoned:	Not Reported
Abandon da:	0	Site id:	MD7000000456797

Map ID:	518		
Objectid:	457281	County let:	PG
Permit:	PG941584	Mgs id:	Not Reported
B1 seq:	2845	B1 recd:	2000 821
City:	COLLEGE PARK	State:	MD
Zip:	20740	Driller na:	RICHARD KIMES
Driller id:	MGD 63	Est gpm pr:	0
Use for wa:	Test, Observation, Monitoring	Approx dep:	25
Drill meth:	BORED	Replacemen:	N
Wapid:	Not Reported	Subdivisio:	BERWYN HEIGHTS
Section:	Not Reported	Lot:	Not Reported
Nearest to:	Not Reported	Town dista:	Not Reported
Town direc:	Not Reported	Road name:	GREENBELT RD
Road side:	N	Road dista:	80 FT
Tax map:	25	Block:	F4
Parcel:	152	N grid83:	147752
E grid83:	407341	Lat dec de:	38.997676
Lon dec de:	-76.915252	Issue date:	0
Special fl:	Not Reported	C1 seq:	7812
C1 recd:	200012 6	Completion:	20001128
Total dept:	25	Num unsucc:	0

Hydrofract:	N	Grouted:	Y
Grout type:	BC	Grout top:	1
Grout bott:	1	Casing typ:	PL
Casing dia:	4	Casing dep:	2
Casing hei:	-.50	Screen typ:	PL
Top screen:	2	Bottom scr:	25
Screen t 1:	Not Reported	Top scre 1:	0
Bottom s 1:	0	Screen t 2:	Not Reported
Top scre 2:	0	Bottom s 2:	0
Screen dia:	4	Flowing we:	Not Reported
Telescopin:	Not Reported	Log type:	Not Reported
Hrs pumped:	0	Pumping ra:	0
Level befo:	0	Level duri:	0
Test pump:	Not Reported	Pump insta:	N
Install pu:	Not Reported	Capacity:	0
Pump hp:	0	Column len:	0
Closed:	Not Reported	Abandoned:	Not Reported
Abandon da:	0	Site id:	MD7000000457281

Map ID:	518		
Objectid:	456798	County let:	PG
Permit:	PG942058	Mgs id:	Not Reported
B1 seq:	6813	B1 recd:	2001 924
City:	TOWSON	State:	MD
Zip:	21204	Driller na:	SCOTT LENGLET
Driller id:	MGD 75	Est gpm pr:	0
Use for wa:	Test, Observation, Monitoring	Approx dep:	25
Drill meth:	Not Reported	Replacemen:	N
Wapid:	Not Reported	Subdivisio:	3045
Section:	Not Reported	Lot:	Not Reported
Nearest to:	BERWYN HEIGHTS	Town dista:	Not Reported
Town direc:	T	Road name:	5901 GREENBELT RD
Road side:	S	Road dista:	100 FT
Tax map:	34	Block:	28
Parcel:	Not Reported	N grid83:	147752
E grid83:	407341	Lat dec de:	38.997676
Lon dec de:	-76.915252	Issue date:	2001 917
Special fl:	Not Reported	C1 seq:	2761
C1 recd:	2002 122	Completion:	200112 6
Total dept:	10	Num unsucc:	0
Hydrofract:	N	Grouted:	Not Reported
Grout type:	Not Reported	Grout top:	0
Grout bott:	0	Casing typ:	Not Reported
Casing dia:	0	Casing dep:	0
Casing hei:	Not Reported	Screen typ:	Not Reported
Top screen:	0	Bottom scr:	0
Screen t 1:	Not Reported	Top scre 1:	0
Bottom s 1:	0	Screen t 2:	Not Reported
Top scre 2:	0	Bottom s 2:	0
Screen dia:	0	Flowing we:	Not Reported
Telescopin:	Not Reported	Log type:	Not Reported
Hrs pumped:	0	Pumping ra:	0
Level befo:	0	Level duri:	0
Test pump:	Not Reported	Pump insta:	Not Reported
Install pu:	Not Reported	Capacity:	0
Pump hp:	0	Column len:	0
Closed:	Not Reported	Abandoned:	Not Reported
Abandon da:	0	Site id:	MD7000000456798

Map ID: 519

GEOCHECK VERSION 2.1
STATE DATABASE WELL INFORMATION

Objectid:	371675	County let:	PG
Permit:	PG921246	Mgs id:	Not Reported
B1 seq:	3498	B1 recd:	1996 4 3
City:	SILVER SPRING	State:	MD
Zip:	20905	Driller na:	JAMES DAVIS
Driller id:	MGD 033	Est gpm pr:	0
Use for wa:	Test, Observation, Monitoring	Approx dep:	30
Drill meth:	BORED	Replacemen:	N
Wapid:	Not Reported	Subdivisio:	Not Reported
Section:	Not Reported	Lot:	21
Nearest to:	GREENBELT	Town dista:	2
Town direc:	SW	Road name:	GREENBELT RD
Road side:	S	Road dista:	95 FT
Tax map:	Not Reported	Block:	Not Reported
Parcel:	Not Reported	N grid83:	147752
E grid83:	407646	Lat dec de:	38.997673
Lon dec de:	-76.911733	Issue date:	1996 4 8
Special fl:	Not Reported	C1 seq:	9039
C1 recd:	1996 415	Completion:	1996 4 8
Total dept:	30	Num unsucc:	0
Hydrofract:	Not Reported	Grouted:	Y
Grout type:	CM	Grout top:	0
Grout bott:	6	Casing typ:	PL
Casing dia:	4	Casing dep:	10
Casing hei:	Not Reported	Screen typ:	PL
Top screen:	10	Bottom scr:	30
Screen t 1:	Not Reported	Top scre 1:	0
Bottom s 1:	0	Screen t 2:	Not Reported
Top scre 2:	0	Bottom s 2:	0
Screen dia:	4	Flowing we:	Not Reported
Telescopin:	Not Reported	Log type:	Not Reported
Hrs pumped:	0	Pumping ra:	0
Level befo:	0	Level duri:	0
Test pump:	Not Reported	Pump insta:	N
Install pu:	Not Reported	Capacity:	0
Pump hp:	0	Column len:	0
Closed:	Not Reported	Abandoned:	Not Reported
Abandon da:	0	Site id:	MD7000000371675

Map ID:	519		
Objectid:	348596	County let:	PG
Permit:	PG882306	Mgs id:	Not Reported
B1 seq:	2306	B1 recd:	1992 416
City:	FAIRFAX	State:	VA
Zip:	22031	Driller na:	STEVEN C. UNDERWOOD
Driller id:	MWD0514	Est gpm pr:	0
Use for wa:	Test, Observation, Monitoring	Approx dep:	20
Drill meth:	BORED	Replacemen:	N
Wapid:	Not Reported	Subdivisio:	Not Reported
Section:	Not Reported	Lot:	Not Reported
Nearest to:	BERWYN HEIGHTS	Town dista:	0
Town direc:	T	Road name:	60TH AVENUE
Road side:	E	Road dista:	10 FT
Tax map:	Not Reported	Block:	Not Reported
Parcel:	Not Reported	N grid83:	147752
E grid83:	407646	Lat dec de:	38.997673
Lon dec de:	-76.911733	Issue date:	1992 422
Special fl:	N	C1 seq:	6646
C1 recd:	1992 818	Completion:	1992 521
Total dept:	20	Num unsucc:	0

Hydrofract:	Not Reported	Grouted:	Y
Grout type:	CM	Grout top:	0
Grout bott:	1	Casing typ:	PL
Casing dia:	2	Casing dep:	5
Casing hei:	-0	Screen typ:	PL
Top screen:	5	Bottom scr:	20
Screen t 1:	Not Reported	Top scre 1:	0
Bottom s 1:	0	Screen t 2:	Not Reported
Top scre 2:	0	Bottom s 2:	0
Screen dia:	2	Flowing we:	Not Reported
Telescopin:	Not Reported	Log type:	Not Reported
Hrs pumped:	1	Pumping ra:	1
Level befo:	1	Level duri:	1
Test pump:	O	Pump insta:	N
Install pu:	Not Reported	Capacity:	0
Pump hp:	0	Column len:	0
Closed:	A	Abandoned:	Not Reported
Abandon da:	0	Site id:	MD7000000348596

Map ID:	519		
Objectid:	348594	County let:	PG
Permit:	PG882304	Mgs id:	Not Reported
B1 seq:	2308	B1 recd:	1992 416
City:	FAIRFAX	State:	VA
Zip:	22031	Driller na:	STEVEN C. UNDERWOOD
Driller id:	MWD0514	Est gpm pr:	0
Use for wa:	Test, Observation, Monitoring	Approx dep:	20
Drill meth:	BORED	Replacemen:	N
Wapid:	Not Reported	Subdivisio:	Not Reported
Section:	Not Reported	Lot:	Not Reported
Nearest to:	BERWYN HEIGHTS	Town dista:	0
Town direc:	T	Road name:	GREENBELT RD
Road side:	S	Road dista:	80 FT
Tax map:	Not Reported	Block:	Not Reported
Parcel:	Not Reported	N grid83:	147752
E grid83:	407646	Lat dec de:	38.997673
Lon dec de:	-76.911733	Issue date:	1992 422
Special fl:	N	C1 seq:	6644
C1 recd:	1992 818	Completion:	1992 511
Total dept:	20	Num unsucc:	0
Hydrofract:	Not Reported	Grouted:	Y
Grout type:	CM	Grout top:	0
Grout bott:	1	Casing typ:	PL
Casing dia:	2	Casing dep:	5
Casing hei:	-0	Screen typ:	PL
Top screen:	5	Bottom scr:	20
Screen t 1:	Not Reported	Top scre 1:	0
Bottom s 1:	0	Screen t 2:	Not Reported
Top scre 2:	0	Bottom s 2:	0
Screen dia:	2	Flowing we:	Not Reported
Telescopin:	Not Reported	Log type:	Not Reported
Hrs pumped:	1	Pumping ra:	1
Level befo:	1	Level duri:	1
Test pump:	O	Pump insta:	N
Install pu:	Not Reported	Capacity:	0
Pump hp:	0	Column len:	0
Closed:	A	Abandoned:	Not Reported
Abandon da:	0	Site id:	MD7000000348594

Map ID: 519

GEOCHECK VERSION 2.1
STATE DATABASE WELL INFORMATION

Objectid:	257694	County let:	PG
Permit:	PG880154	Mgs id:	Not Reported
B1 seq:	Not Reported	B1 recd:	1989 314
City:	COLLEGE PARK	State:	MD
Zip:	20740	Driller na:	ALVA WATSON
Driller id:	MWD0000	Est gpm pr:	0
Use for wa:	Test, Observation, Monitoring	Approx dep:	30
Drill meth:	ROTARY	Replacemen:	N
Wapid:	Not Reported	Subdivisio:	Not Reported
Section:	Not Reported	Lot:	Not Reported
Nearest to:	Not Reported	Town dista:	Not Reported
Town direc:	Not Reported	Road name:	RT 193
Road side:	E	Road dista:	80 FT
Tax map:	Not Reported	Block:	Not Reported
Parcel:	Not Reported	N grid83:	147752
E grid83:	407646	Lat dec de:	38.997673
Lon dec de:	-76.911733	Issue date:	1989 3 8
Special fl:	Not Reported	C1 seq:	Not Reported
C1 recd:	1990 726	Completion:	1989 320
Total dept:	25	Num unsucc:	0
Hydrofract:	Not Reported	Grouted:	Y
Grout type:	BC	Grout top:	0
Grout bott:	15	Casing typ:	PL
Casing dia:	4	Casing dep:	15
Casing hei:	-01	Screen typ:	PL
Top screen:	15	Bottom scr:	25
Screen t 1:	Not Reported	Top scre 1:	0
Bottom s 1:	0	Screen t 2:	Not Reported
Top scre 2:	0	Bottom s 2:	0
Screen dia:	4	Flowing we:	Not Reported
Telescopin:	Not Reported	Log type:	Not Reported
Hrs pumped:	0	Pumping ra:	0
Level befo:	0	Level duri:	0
Test pump:	O	Pump insta:	Not Reported
Install pu:	Not Reported	Capacity:	0
Pump hp:	0	Column len:	0
Closed:	Not Reported	Abandoned:	Not Reported
Abandon da:	0	Site id:	MD7000000257694

Map ID:	519		
Objectid:	348597	County let:	PG
Permit:	PG882307	Mgs id:	Not Reported
B1 seq:	2305	B1 recd:	1992 416
City:	FAIRFAX	State:	VA
Zip:	22031	Driller na:	STEVEN C. UNDERWOOD
Driller id:	MWD0514	Est gpm pr:	0
Use for wa:	Test, Observation, Monitoring	Approx dep:	20
Drill meth:	BORED	Replacemen:	N
Wapid:	Not Reported	Subdivisio:	Not Reported
Section:	Not Reported	Lot:	Not Reported
Nearest to:	BERWYN HEIGHTS	Town dista:	0
Town direc:	T	Road name:	60TH AVENUE
Road side:	E	Road dista:	50 FT
Tax map:	Not Reported	Block:	Not Reported
Parcel:	Not Reported	N grid83:	147752
E grid83:	407646	Lat dec de:	38.997673
Lon dec de:	-76.911733	Issue date:	1992 422
Special fl:	N	C1 seq:	6609
C1 recd:	1992 818	Completion:	1992 511
Total dept:	15	Num unsucc:	0

Hydrofract:	Not Reported	Grouted:	Y
Grout type:	CM	Grout top:	0
Grout bott:	1	Casing typ:	PL
Casing dia:	2	Casing dep:	5
Casing hei:	-0	Screen typ:	PL
Top screen:	5	Bottom scr:	15
Screen t 1:	Not Reported	Top scre 1:	0
Bottom s 1:	0	Screen t 2:	Not Reported
Top scre 2:	0	Bottom s 2:	0
Screen dia:	2	Flowing we:	Not Reported
Telescopin:	Not Reported	Log type:	Not Reported
Hrs pumped:	1	Pumping ra:	1
Level befo:	1	Level duri:	1
Test pump:	O	Pump insta:	N
Install pu:	Not Reported	Capacity:	0
Pump hp:	0	Column len:	0
Closed:	A	Abandoned:	Not Reported
Abandon da:	0	Site id:	MD7000000348597

Map ID:	519		
Objectid:	257693	County let:	PG
Permit:	PG880153	Mgs id:	Not Reported
B1 seq:	Not Reported	B1 recd:	1989 314
City:	COLLEGE PARK	State:	MD
Zip:	20740	Driller na:	ALVA WATSON
Driller id:	MWD0000	Est gpm pr:	0
Use for wa:	Test, Observation, Monitoring	Approx dep:	30
Drill meth:	ROTARY	Replacemen:	N
Wapid:	Not Reported	Subdivisio:	Not Reported
Section:	Not Reported	Lot:	Not Reported
Nearest to:	Not Reported	Town dista:	Not Reported
Town direc:	Not Reported	Road name:	RT 193
Road side:	E	Road dista:	80 FT
Tax map:	Not Reported	Block:	Not Reported
Parcel:	Not Reported	N grid83:	147752
E grid83:	407646	Lat dec de:	38.997673
Lon dec de:	-76.911733	Issue date:	1989 3 8
Special fl:	Not Reported	C1 seq:	Not Reported
C1 recd:	1990 726	Completion:	1989 320
Total dept:	25	Num unsucc:	0
Hydrofract:	Not Reported	Grouted:	Y
Grout type:	BC	Grout top:	0
Grout bott:	14	Casing typ:	PL
Casing dia:	4	Casing dep:	15
Casing hei:	-01	Screen typ:	PL
Top screen:	15	Bottom scr:	25
Screen t 1:	Not Reported	Top scre 1:	0
Bottom s 1:	0	Screen t 2:	Not Reported
Top scre 2:	0	Bottom s 2:	0
Screen dia:	4	Flowing we:	Not Reported
Telescopin:	Not Reported	Log type:	Not Reported
Hrs pumped:	0	Pumping ra:	0
Level befo:	0	Level duri:	0
Test pump:	O	Pump insta:	Not Reported
Install pu:	Not Reported	Capacity:	0
Pump hp:	0	Column len:	0
Closed:	Not Reported	Abandoned:	Not Reported
Abandon da:	0	Site id:	MD7000000257693

Map ID: 519

GEOCHECK VERSION 2.1
STATE DATABASE WELL INFORMATION

Objectid:	348595	County let:	PG
Permit:	PG882305	Mgs id:	Not Reported
B1 seq:	2307	B1 recd:	1992 416
City:	FAIRFAX	State:	VA
Zip:	22031	Driller na:	STEVEN C. UNDERWOOD
Driller id:	MWD0514	Est gpm pr:	0
Use for wa:	Test, Observation, Monitoring	Approx dep:	20
Drill meth:	BORED	Replacemen:	N
Wapid:	Not Reported	Subdivisio:	Not Reported
Section:	Not Reported	Lot:	Not Reported
Nearest to:	BERWYN HEIGHTS	Town dista:	0
Town direc:	T	Road name:	GREENBELT RD.
Road side:	S	Road dista:	50 FT
Tax map:	Not Reported	Block:	Not Reported
Parcel:	Not Reported	N grid83:	147752
E grid83:	407646	Lat dec de:	38.997673
Lon dec de:	-76.911733	Issue date:	1992 422
Special fl:	N	C1 seq:	6645
C1 recd:	1992 818	Completion:	1992 511
Total dept:	15	Num unsucc:	0
Hydrofract:	Not Reported	Grouted:	Y
Grout type:	CM	Grout top:	0
Grout bott:	1	Casing typ:	PL
Casing dia:	2	Casing dep:	5
Casing hei:	-0	Screen typ:	PL
Top screen:	5	Bottom scr:	15
Screen t 1:	Not Reported	Top scre 1:	0
Bottom s 1:	0	Screen t 2:	Not Reported
Top scre 2:	0	Bottom s 2:	0
Screen dia:	2	Flowing we:	Not Reported
Telescopin:	Not Reported	Log type:	Not Reported
Hrs pumped:	1	Pumping ra:	1
Level befo:	1	Level duri:	1
Test pump:	O	Pump insta:	N
Install pu:	Not Reported	Capacity:	0
Pump hp:	0	Column len:	0
Closed:	A	Abandoned:	Not Reported
Abandon da:	0	Site id:	MD7000000348595

Map ID:	519		
Objectid:	348599	County let:	PG
Permit:	PG882308	Mgs id:	Not Reported
B1 seq:	2304	B1 recd:	1992 416
City:	FAIRFAX	State:	VA
Zip:	22031	Driller na:	STEVEN C. UNDERWOOD
Driller id:	MWD0514	Est gpm pr:	0
Use for wa:	Test, Observation, Monitoring	Approx dep:	20
Drill meth:	BORED	Replacemen:	N
Wapid:	Not Reported	Subdivisio:	Not Reported
Section:	Not Reported	Lot:	Not Reported
Nearest to:	BERWYN HEIGHTS	Town dista:	0
Town direc:	T	Road name:	60TH AVENUE
Road side:	Not Reported	Road dista:	25 FT
Tax map:	Not Reported	Block:	Not Reported
Parcel:	Not Reported	N grid83:	147752
E grid83:	407646	Lat dec de:	38.997673
Lon dec de:	-76.911733	Issue date:	1992 422
Special fl:	N	C1 seq:	6610
C1 recd:	1992 818	Completion:	1992 512
Total dept:	20	Num unsucc:	0

Hydrofract:	Not Reported	Grouted:	Y
Grout type:	CM	Grout top:	0
Grout bott:	1	Casing typ:	PL
Casing dia:	2	Casing dep:	5
Casing hei:	-0	Screen typ:	PL
Top screen:	5	Bottom scr:	20
Screen t 1:	Not Reported	Top scre 1:	0
Bottom s 1:	0	Screen t 2:	Not Reported
Top scre 2:	0	Bottom s 2:	0
Screen dia:	2	Flowing we:	Not Reported
Telescopin:	Not Reported	Log type:	Not Reported
Hrs pumped:	1	Pumping ra:	1
Level befo:	1	Level duri:	1
Test pump:	O	Pump insta:	N
Install pu:	Not Reported	Capacity:	0
Pump hp:	0	Column len:	0
Closed:	A	Abandoned:	Not Reported
Abandon da:	0	Site id:	MD7000000348599

Map ID:	519		
Objectid:	257692	County let:	PG
Permit:	PG880152	Mgs id:	Not Reported
B1 seq:	Not Reported	B1 recd:	1989 314
City:	COLLEGE PARK	State:	MD
Zip:	20740	Driller na:	ALVA WATSON
Driller id:	MWD0000	Est gpm pr:	0
Use for wa:	Test, Observation, Monitoring	Approx dep:	30
Drill meth:	ROTARY	Replacemen:	N
Wapid:	Not Reported	Subdivisio:	Not Reported
Section:	Not Reported	Lot:	Not Reported
Nearest to:	Not Reported	Town dista:	Not Reported
Town direc:	Not Reported	Road name:	RT 193
Road side:	E	Road dista:	80 FT
Tax map:	Not Reported	Block:	Not Reported
Parcel:	Not Reported	N grid83:	147752
E grid83:	407646	Lat dec de:	38.997673
Lon dec de:	-76.911733	Issue date:	1989 3 8
Special fl:	Not Reported	C1 seq:	Not Reported
C1 recd:	1990 726	Completion:	1989 320
Total dept:	25	Num unsucc:	0
Hydrofract:	Not Reported	Grouted:	Y
Grout type:	BC	Grout top:	0
Grout bott:	13	Casing typ:	PL
Casing dia:	4	Casing dep:	15
Casing hei:	-01	Screen typ:	PL
Top screen:	15	Bottom scr:	25
Screen t 1:	Not Reported	Top scre 1:	0
Bottom s 1:	0	Screen t 2:	Not Reported
Top scre 2:	0	Bottom s 2:	0
Screen dia:	4	Flowing we:	Not Reported
Telescopin:	Not Reported	Log type:	Not Reported
Hrs pumped:	0	Pumping ra:	0
Level befo:	0	Level duri:	0
Test pump:	O	Pump insta:	Not Reported
Install pu:	Not Reported	Capacity:	0
Pump hp:	0	Column len:	0
Closed:	Not Reported	Abandoned:	Not Reported
Abandon da:	0	Site id:	MD7000000257692

Map ID: 520

GEOCHECK VERSION 2.1
STATE DATABASE WELL INFORMATION

Objectid:	472798	County let:	Not Reported
Permit:	PG942694	Mgs id:	Not Reported
B1 seq:	0321	B1 recd:	2003 4 8
City:	FAIRFAX	State:	VA
Zip:	22031	Driller na:	ROBERT ATKINSON
Driller id:	MGD 67	Est gpm pr:	0
Use for wa:	Test, Observation, Monitoring	Approx dep:	50
Drill meth:	BORED	Replacemen:	N
Wapid:	Not Reported	Subdivisio:	Not Reported
Section:	Not Reported	Lot:	MW1
Nearest to:	BERWYN HEIGHTS	Town dista:	Not Reported
Town direc:	N	Road name:	6327 GREENBELT ROAD
Road side:	E	Road dista:	30 FT
Tax map:	Not Reported	Block:	Not Reported
Parcel:	Not Reported	N grid83:	147752
E grid83:	408256	Lat dec de:	38.997668
Lon dec de:	-76.904696	Issue date:	2003 4 3
Special fl:	Not Reported	C1 seq:	9821
C1 recd:	2003 425	Completion:	2003 415
Total dept:	20	Num unsucc:	0
Hydrofract:	N	Grouted:	Y
Grout type:	CM	Grout top:	0
Grout bott:	1	Casing typ:	PL
Casing dia:	2	Casing dep:	5
Casing hei:	Not Reported	Screen typ:	PL
Top screen:	5	Bottom scr:	20
Screen t 1:	Not Reported	Top scre 1:	0
Bottom s 1:	0	Screen t 2:	Not Reported
Top scre 2:	0	Bottom s 2:	0
Screen dia:	2	Flowing we:	Not Reported
Telescopin:	Not Reported	Log type:	Not Reported
Hrs pumped:	1	Pumping ra:	1
Level befo:	1	Level duri:	1
Test pump:	Not Reported	Pump insta:	N
Install pu:	Not Reported	Capacity:	0
Pump hp:	0	Column len:	0
Closed:	Not Reported	Abandoned:	Y
Abandon da:	2005 6 2	Site id:	MD7000000472798

Map ID:	520		
Objectid:	472799	County let:	Not Reported
Permit:	PG942695	Mgs id:	Not Reported
B1 seq:	0334	B1 recd:	2003 4 8
City:	FAIRFAX	State:	VA
Zip:	22031	Driller na:	ROBERT ATKINSON
Driller id:	MGD 67	Est gpm pr:	0
Use for wa:	Test, Observation, Monitoring	Approx dep:	50
Drill meth:	BORED	Replacemen:	N
Wapid:	Not Reported	Subdivisio:	Not Reported
Section:	Not Reported	Lot:	MW2
Nearest to:	BERWYN HEIGHTS	Town dista:	Not Reported
Town direc:	N	Road name:	6327 GREENBELT ROAD
Road side:	E	Road dista:	50 FT
Tax map:	Not Reported	Block:	Not Reported
Parcel:	Not Reported	N grid83:	147752
E grid83:	408256	Lat dec de:	38.997668
Lon dec de:	-76.904696	Issue date:	2003 4 3
Special fl:	Not Reported	C1 seq:	9822
C1 recd:	2003 425	Completion:	2003 415
Total dept:	20	Num unsucc:	0

Hydrofract:	N	Grouted:	Y
Grout type:	CM	Grout top:	0
Grout bott:	1	Casing typ:	PL
Casing dia:	2	Casing dep:	5
Casing hei:	Not Reported	Screen typ:	PL
Top screen:	5	Bottom scr:	20
Screen t 1:	Not Reported	Top scre 1:	0
Bottom s 1:	0	Screen t 2:	Not Reported
Top scre 2:	0	Bottom s 2:	0
Screen dia:	2	Flowing we:	Not Reported
Telescopin:	Not Reported	Log type:	Not Reported
Hrs pumped:	1	Pumping ra:	1
Level befo:	1	Level duri:	1
Test pump:	Not Reported	Pump insta:	N
Install pu:	Not Reported	Capacity:	0
Pump hp:	0	Column len:	0
Closed:	Not Reported	Abandoned:	Y
Abandon da:	2005 6 2	Site id:	MD7000000472799

Map ID:	520		
Objectid:	472780	County let:	Not Reported
Permit:	PG942696	Mgs id:	Not Reported
B1 seq:	0335	B1 recd:	2003 4 8
City:	FAIRFAX	State:	VA
Zip:	22031	Driller na:	ROBERT ATKINSON
Driller id:	MGD 67	Est gpm pr:	0
Use for wa:	Test, Observation, Monitoring	Approx dep:	50
Drill meth:	BORED	Replacemen:	N
Wapid:	Not Reported	Subdivisio:	Not Reported
Section:	Not Reported	Lot:	MW3
Nearest to:	BERWYN HEIGHTS	Town dista:	Not Reported
Town direc:	N	Road name:	EDMONSTON ROAD
Road side:	E	Road dista:	85 FT
Tax map:	Not Reported	Block:	Not Reported
Parcel:	Not Reported	N grid83:	147752
E grid83:	408256	Lat dec de:	38.997668
Lon dec de:	-76.904696	Issue date:	2003 4 3
Special fl:	Not Reported	C1 seq:	9823
C1 recd:	2003 425	Completion:	2003 415
Total dept:	20	Num unsucc:	0
Hydrofract:	N	Grouted:	Y
Grout type:	CM	Grout top:	0
Grout bott:	1	Casing typ:	PL
Casing dia:	2	Casing dep:	5
Casing hei:	Not Reported	Screen typ:	PL
Top screen:	5	Bottom scr:	20
Screen t 1:	Not Reported	Top scre 1:	0
Bottom s 1:	0	Screen t 2:	Not Reported
Top scre 2:	0	Bottom s 2:	0
Screen dia:	2	Flowing we:	Not Reported
Telescopin:	Not Reported	Log type:	Not Reported
Hrs pumped:	1	Pumping ra:	1
Level befo:	1	Level duri:	1
Test pump:	Not Reported	Pump insta:	N
Install pu:	Not Reported	Capacity:	0
Pump hp:	0	Column len:	0
Closed:	Not Reported	Abandoned:	Y
Abandon da:	2005 6 2	Site id:	MD7000000472780

Map ID: 520

GEOCHECK VERSION 2.1
STATE DATABASE WELL INFORMATION

Objectid:	472781	County let:	Not Reported
Permit:	PG942697	Mgs id:	Not Reported
B1 seq:	0336	B1 recd:	2003 4 8
City:	FAIRFAX	State:	VA
Zip:	22031	Driller na:	ROBERT ATKINSON
Driller id:	MGD 67	Est gpm pr:	0
Use for wa:	Test, Observation, Monitoring	Approx dep:	50
Drill meth:	BORED	Replacemen:	N
Wapid:	Not Reported	Subdivisio:	Not Reported
Section:	Not Reported	Lot:	MW4
Nearest to:	BERWYN HEIGHTS	Town dista:	Not Reported
Town direc:	N	Road name:	EDMONSTON ROAD
Road side:	E	Road dista:	35 FT
Tax map:	Not Reported	Block:	Not Reported
Parcel:	Not Reported	N grid83:	147752
E grid83:	408256	Lat dec de:	38.997668
Lon dec de:	-76.904696	Issue date:	2003 4 3
Special fl:	Not Reported	C1 seq:	9824
C1 recd:	2003 425	Completion:	2003 415
Total dept:	20	Num unsucc:	0
Hydrofract:	N	Grouted:	Y
Grout type:	CM	Grout top:	0
Grout bott:	1	Casing typ:	PL
Casing dia:	2	Casing dep:	5
Casing hei:	Not Reported	Screen typ:	PL
Top screen:	5	Bottom scr:	20
Screen t 1:	Not Reported	Top scre 1:	0
Bottom s 1:	0	Screen t 2:	Not Reported
Top scre 2:	0	Bottom s 2:	0
Screen dia:	2	Flowing we:	Not Reported
Telescopin:	Not Reported	Log type:	Not Reported
Hrs pumped:	1	Pumping ra:	1
Level befo:	1	Level duri:	1
Test pump:	Not Reported	Pump insta:	N
Install pu:	Not Reported	Capacity:	0
Pump hp:	0	Column len:	0
Closed:	Not Reported	Abandoned:	Y
Abandon da:	2005 6 2	Site id:	MD7000000472781

Map ID:	521		
Objectid:	370351	County let:	PG
Permit:	PG920856	Mgs id:	Not Reported
B1 seq:	5636	B1 recd:	19951010
City:	GREENBELT	State:	MD
Zip:	20707	Driller na:	WALTER CONNELLY
Driller id:	MGD 035	Est gpm pr:	0
Use for wa:	Test, Observation, Monitoring	Approx dep:	30
Drill meth:	BORED	Replacemen:	N
Wapid:	Not Reported	Subdivisio:	Not Reported
Section:	Not Reported	Lot:	Not Reported
Nearest to:	GREENBELT	Town dista:	Not Reported
Town direc:	T	Road name:	CAPITAL DRIVE
Road side:	Not Reported	Road dista:	500 FT
Tax map:	Not Reported	Block:	Not Reported
Parcel:	Not Reported	N grid83:	147752
E grid83:	409170	Lat dec de:	38.997659
Lon dec de:	-76.89414	Issue date:	19951016
Special fl:	Not Reported	C1 seq:	2802
C1 recd:	19951026	Completion:	19951018
Total dept:	25	Num unsucc:	0

Hydrofract:	N	Grouted:	Y
Grout type:	CM	Grout top:	0
Grout bott:	3	Casing typ:	PL
Casing dia:	4	Casing dep:	5
Casing hei:	Not Reported	Screen typ:	PL
Top screen:	5	Bottom scr:	15
Screen t 1:	PL	Top scre 1:	15
Bottom s 1:	25	Screen t 2:	Not Reported
Top scre 2:	0	Bottom s 2:	0
Screen dia:	4	Flowing we:	Not Reported
Telescopin:	Not Reported	Log type:	Not Reported
Hrs pumped:	1	Pumping ra:	1
Level befo:	1	Level duri:	1
Test pump:	Not Reported	Pump insta:	N
Install pu:	Not Reported	Capacity:	0
Pump hp:	0	Column len:	0
Closed:	Not Reported	Abandoned:	Not Reported
Abandon da:	0	Site id:	MD7000000370351

Map ID:	522		
Objectid:	252051	County let:	MO
Permit:	MO930060	Mgs id:	Not Reported
B1 seq:	Not Reported	B1 recd:	1994 2 1
City:	TAKOMA PARK	State:	MD
Zip:	20912	Driller na:	WALTER T CONNELLY
Driller id:	MWD0000	Est gpm pr:	0
Use for wa:	Test, Observation, Monitoring	Approx dep:	30
Drill meth:	BORED	Replacemen:	N
Wapid:	Not Reported	Subdivisio:	Not Reported
Section:	Not Reported	Lot:	Not Reported
Nearest to:	Not Reported	Town dista:	Not Reported
Town direc:	Not Reported	Road name:	HUDSON
Road side:	S	Road dista:	50 FT
Tax map:	Not Reported	Block:	Not Reported
Parcel:	Not Reported	N grid83:	147447
E grid83:	399721	Lat dec de:	38.994961
Lon dec de:	-77.003217	Issue date:	1994 2 2
Special fl:	Not Reported	C1 seq:	Not Reported
C1 recd:	1994 223	Completion:	1994 2 7
Total dept:	43	Num unsucc:	0
Hydrofract:	Not Reported	Grouted:	Y
Grout type:	CM	Grout top:	0
Grout bott:	21	Casing typ:	PL
Casing dia:	4	Casing dep:	23
Casing hei:	+00	Screen typ:	PL
Top screen:	23	Bottom scr:	33
Screen t 1:	PL	Top scre 1:	33
Bottom s 1:	43	Screen t 2:	Not Reported
Top scre 2:	0	Bottom s 2:	0
Screen dia:	4	Flowing we:	Not Reported
Telescopin:	Not Reported	Log type:	Not Reported
Hrs pumped:	0	Pumping ra:	0
Level befo:	0	Level duri:	0
Test pump:	O	Pump insta:	Not Reported
Install pu:	Not Reported	Capacity:	0
Pump hp:	0	Column len:	0
Closed:	Not Reported	Abandoned:	Not Reported
Abandon da:	0	Site id:	MD7000000252051

Map ID: 523

GEOCHECK VERSION 2.1
STATE DATABASE WELL INFORMATION

Objectid:	506544	County let:	Not Reported
Permit:	MO943895	Mgs id:	Not Reported
B1 seq:	7955	B1 recd:	200512 9
City:	VIENNA	State:	VA
Zip:	22182	Driller na:	SAMUEL A CONNELLY
Driller id:	MGD 108	Est gpm pr:	0
Use for wa:	Test, Observation, Monitoring	Approx dep:	35
Drill meth:	BORED	Replacemen:	N
Wapid:	Not Reported	Subdivisio:	Not Reported
Section:	Not Reported	Lot:	Not Reported
Nearest to:	SILVER SPRING	Town dista:	Not Reported
Town direc:	T	Road name:	RIPLEY STREET
Road side:	N	Road dista:	10 FT
Tax map:	Not Reported	Block:	Not Reported
Parcel:	Not Reported	N grid83:	147447
E grid83:	400331	Lat dec de:	38.994961
Lon dec de:	-76.99618	Issue date:	200512 7
Special fl:	Y	C1 seq:	9999
C1 recd:	0	Completion:	0
Total dept:	0	Num unsucc:	0
Hydrofract:	Not Reported	Grouted:	Not Reported
Grout type:	Not Reported	Grout top:	0
Grout bott:	0	Casing typ:	Not Reported
Casing dia:	0	Casing dep:	0
Casing hei:	Not Reported	Screen typ:	Not Reported
Top screen:	0	Bottom scr:	0
Screen t 1:	Not Reported	Top scre 1:	0
Bottom s 1:	0	Screen t 2:	Not Reported
Top scre 2:	0	Bottom s 2:	0
Screen dia:	0	Flowing we:	Not Reported
Telescopin:	Not Reported	Log type:	Not Reported
Hrs pumped:	0	Pumping ra:	0
Level befo:	0	Level duri:	0
Test pump:	Not Reported	Pump insta:	Not Reported
Install pu:	Not Reported	Capacity:	0
Pump hp:	0	Column len:	0
Closed:	C	Abandoned:	Not Reported
Abandon da:	0	Site id:	MD7000000506544

Map ID:	524		
Objectid:	469739	County let:	Not Reported
Permit:	MO942292	Mgs id:	Not Reported
B1 seq:	3131	B1 recd:	2002 415
City:	KENSINGTON	State:	MD
Zip:	20895	Driller na:	TIM WESTOVER
Driller id:	MWD 490	Est gpm pr:	1
Use for wa:	Test, Observation, Monitoring	Approx dep:	30
Drill meth:	DR-POINT	Replacemen:	N
Wapid:	Not Reported	Subdivisio:	BLAIR
Section:	Not Reported	Lot:	7
Nearest to:	SILVER SPRING	Town dista:	1
Town direc:	SE	Road name:	GEORGIA AVE
Road side:	E	Road dista:	230 FT
Tax map:	JN32	Block:	M
Parcel:	21	N grid83:	147447
E grid83:	398807	Lat dec de:	38.99496
Lon dec de:	-77.013772	Issue date:	2002 416
Special fl:	Not Reported	C1 seq:	Not Reported
C1 recd:	0	Completion:	0
Total dept:	0	Num unsucc:	0

Hydrofract:	Not Reported	Grouted:	Not Reported
Grout type:	Not Reported	Grout top:	0
Grout bott:	0	Casing typ:	Not Reported
Casing dia:	0	Casing dep:	0
Casing hei:	Not Reported	Screen typ:	Not Reported
Top screen:	0	Bottom scr:	0
Screen t 1:	Not Reported	Top scre 1:	0
Bottom s 1:	0	Screen t 2:	Not Reported
Top scre 2:	0	Bottom s 2:	0
Screen dia:	0	Flowing we:	Not Reported
Telescopin:	Not Reported	Log type:	Not Reported
Hrs pumped:	0	Pumping ra:	0
Level befo:	0	Level duri:	0
Test pump:	Not Reported	Pump insta:	Not Reported
Install pu:	Not Reported	Capacity:	0
Pump hp:	0	Column len:	0
Closed:	Not Reported	Abandoned:	Not Reported
Abandon da:	0	Site id:	MD7000000469739

Map ID:	524		
Objectid:	469738	County let:	Not Reported
Permit:	MO942291	Mgs id:	Not Reported
B1 seq:	3133	B1 recd:	2002 415
City:	KENSIGTON	State:	MD
Zip:	20895	Driller na:	TIM WESTOVER
Driller id:	MWD 490	Est gpm pr:	1
Use for wa:	Test, Observation, Monitoring	Approx dep:	30
Drill meth:	DR-POINT	Replacemen:	N
Wapid:	Not Reported	Subdivisio:	BLAIR
Section:	Not Reported	Lot:	7
Nearest to:	SILVER SPRING	Town dista:	1
Town direc:	SE	Road name:	GEORGIA AVE
Road side:	E	Road dista:	155 FT
Tax map:	JN32	Block:	M
Parcel:	23	N grid83:	147447
E grid83:	398807	Lat dec de:	38.99496
Lon dec de:	-77.013772	Issue date:	2002 416
Special fl:	Not Reported	C1 seq:	Not Reported
C1 recd:	0	Completion:	0
Total dept:	0	Num unsucc:	0
Hydrofract:	Not Reported	Grouted:	Not Reported
Grout type:	Not Reported	Grout top:	0
Grout bott:	0	Casing typ:	Not Reported
Casing dia:	0	Casing dep:	0
Casing hei:	Not Reported	Screen typ:	Not Reported
Top screen:	0	Bottom scr:	0
Screen t 1:	Not Reported	Top scre 1:	0
Bottom s 1:	0	Screen t 2:	Not Reported
Top scre 2:	0	Bottom s 2:	0
Screen dia:	0	Flowing we:	Not Reported
Telescopin:	Not Reported	Log type:	Not Reported
Hrs pumped:	0	Pumping ra:	0
Level befo:	0	Level duri:	0
Test pump:	Not Reported	Pump insta:	Not Reported
Install pu:	Not Reported	Capacity:	0
Pump hp:	0	Column len:	0
Closed:	Not Reported	Abandoned:	Not Reported
Abandon da:	0	Site id:	MD7000000469738

Map ID: 524

GEOCHECK VERSION 2.1
STATE DATABASE WELL INFORMATION

Objectid:	469737	County let:	Not Reported
Permit:	MO942290	Mgs id:	Not Reported
B1 seq:	1552	B1 recd:	2002 415
City:	KENSINGTON	State:	MD
Zip:	20895	Driller na:	TIM WESTOVER
Driller id:	MWD 490	Est gpm pr:	1
Use for wa:	Test, Observation, Monitoring	Approx dep:	30
Drill meth:	DR-POINT	Replacemen:	N
Wapid:	Not Reported	Subdivisio:	BLAIR
Section:	Not Reported	Lot:	7
Nearest to:	SILVER SPRING	Town dista:	1
Town direc:	SE	Road name:	GEORGIA AVE
Road side:	E	Road dista:	20 FT
Tax map:	JN32	Block:	M
Parcel:	10	N grid83:	147447
E grid83:	398807	Lat dec de:	38.99496
Lon dec de:	-77.013772	Issue date:	2002 416
Special fl:	Not Reported	C1 seq:	Not Reported
C1 recd:	0	Completion:	0
Total dept:	0	Num unsucc:	0
Hydrofract:	Not Reported	Grouted:	Not Reported
Grout type:	Not Reported	Grout top:	0
Grout bott:	0	Casing typ:	Not Reported
Casing dia:	0	Casing dep:	0
Casing hei:	Not Reported	Screen typ:	Not Reported
Top screen:	0	Bottom scr:	0
Screen t 1:	Not Reported	Top scre 1:	0
Bottom s 1:	0	Screen t 2:	Not Reported
Top scre 2:	0	Bottom s 2:	0
Screen dia:	0	Flowing we:	Not Reported
Telescopin:	Not Reported	Log type:	Not Reported
Hrs pumped:	0	Pumping ra:	0
Level befo:	0	Level duri:	0
Test pump:	Not Reported	Pump insta:	Not Reported
Install pu:	Not Reported	Capacity:	0
Pump hp:	0	Column len:	0
Closed:	Not Reported	Abandoned:	Not Reported
Abandon da:	0	Site id:	MD7000000469737

Map ID:	525		
Objectid:	251197	County let:	MO
Permit:	MO882374	Mgs id:	Not Reported
B1 seq:	Not Reported	B1 recd:	1992 3 9
City:	FAIRFAX	State:	VA
Zip:	22031	Driller na:	STEVE UNDERWOOD
Driller id:	MWD 514	Est gpm pr:	0
Use for wa:	Test, Observation, Monitoring	Approx dep:	30
Drill meth:	BORED	Replacemen:	N
Wapid:	Not Reported	Subdivisio:	Not Reported
Section:	Not Reported	Lot:	MW-3
Nearest to:	TAKOMA PARK	Town dista:	.53
Town direc:	NW	Road name:	PERSHING DRIVE
Road side:	N	Road dista:	90 FT
Tax map:	Not Reported	Block:	Not Reported
Parcel:	Not Reported	N grid83:	147447
E grid83:	397893	Lat dec de:	38.994958
Lon dec de:	-77.024328	Issue date:	1992 312
Special fl:	Not Reported	C1 seq:	Not Reported
C1 recd:	1992 611	Completion:	1992 323
Total dept:	30	Num unsucc:	0

Hydrofract:	Not Reported	Grouted:	Y
Grout type:	CM	Grout top:	0
Grout bott:	1	Casing typ:	PL
Casing dia:	4	Casing dep:	5
Casing hei:	-00	Screen typ:	PL
Top screen:	5	Bottom scr:	30
Screen t 1:	Not Reported	Top scre 1:	0
Bottom s 1:	0	Screen t 2:	Not Reported
Top scre 2:	0	Bottom s 2:	0
Screen dia:	4	Flowing we:	Not Reported
Telescopin:	Not Reported	Log type:	Not Reported
Hrs pumped:	0	Pumping ra:	0
Level befo:	0	Level duri:	0
Test pump:	O	Pump insta:	Not Reported
Install pu:	Not Reported	Capacity:	0
Pump hp:	0	Column len:	0
Closed:	Not Reported	Abandoned:	Not Reported
Abandon da:	0	Site id:	MD7000000251197

Map ID:	525		
Objectid:	409469	County let:	MO
Permit:	MO941172	Mgs id:	Not Reported
B1 seq:	2739	B1 recd:	1999 629
City:	FAIRFAX	State:	VA
Zip:	22031	Driller na:	RICHARD D SIES SR
Driller id:	MGD 28	Est gpm pr:	0
Use for wa:	Test, Observation, Monitoring	Approx dep:	25
Drill meth:	ROTARY	Replacemen:	N
Wapid:	Not Reported	Subdivisio:	Not Reported
Section:	Not Reported	Lot:	Not Reported
Nearest to:	SILVER SPRING	Town dista:	Not Reported
Town direc:	T	Road name:	WAYNE AVE
Road side:	N	Road dista:	50 FT
Tax map:	Not Reported	Block:	Not Reported
Parcel:	Not Reported	N grid83:	147447
E grid83:	397893	Lat dec de:	38.994958
Lon dec de:	-77.024328	Issue date:	1999 629
Special fl:	Not Reported	C1 seq:	0963
C1 recd:	1999 8 6	Completion:	1999 7 7
Total dept:	25	Num unsucc:	0
Hydrofract:	Not Reported	Grouted:	Y
Grout type:	CM	Grout top:	0
Grout bott:	8	Casing typ:	PL
Casing dia:	0	Casing dep:	10
Casing hei:	Not Reported	Screen typ:	PL
Top screen:	10	Bottom scr:	25
Screen t 1:	Not Reported	Top scre 1:	0
Bottom s 1:	0	Screen t 2:	Not Reported
Top scre 2:	0	Bottom s 2:	0
Screen dia:	0	Flowing we:	Not Reported
Telescopin:	Not Reported	Log type:	Not Reported
Hrs pumped:	0	Pumping ra:	0
Level befo:	0	Level duri:	0
Test pump:	Not Reported	Pump insta:	N
Install pu:	Not Reported	Capacity:	0
Pump hp:	0	Column len:	0
Closed:	Not Reported	Abandoned:	Not Reported
Abandon da:	0	Site id:	MD7000000409469

Map ID: 525

GEOCHECK VERSION 2.1
STATE DATABASE WELL INFORMATION

Objectid:	343908	County let:	MO
Permit:	MO930650	Mgs id:	Not Reported
B1 seq:	8442	B1 recd:	1995 815
City:	SILVER SPRING	State:	MD
Zip:	20910	Driller na:	WALTER CONNELLY
Driller id:	MGD0035	Est gpm pr:	0
Use for wa:	Test, Observation, Monitoring	Approx dep:	20
Drill meth:	BORED	Replacemen:	N
Wapid:	Not Reported	Subdivisio:	Not Reported
Section:	Not Reported	Lot:	Not Reported
Nearest to:	SILVER SPRING	Town dista:	0
Town direc:	T	Road name:	PERSHING DR.
Road side:	N	Road dista:	50 FT
Tax map:	Not Reported	Block:	Not Reported
Parcel:	Not Reported	N grid83:	147447
E grid83:	397893	Lat dec de:	38.994958
Lon dec de:	-77.024328	Issue date:	1995 817
Special fl:	Y	C1 seq:	3296
C1 recd:	1995 927	Completion:	1995 919
Total dept:	29	Num unsucc:	0
Hydrofract:	Not Reported	Grouted:	Y
Grout type:	CM	Grout top:	0
Grout bott:	7	Casing typ:	PL
Casing dia:	4	Casing dep:	9
Casing hei:	-0	Screen typ:	PL
Top screen:	9	Bottom scr:	19
Screen t 1:	PL	Top scre 1:	19
Bottom s 1:	29	Screen t 2:	Not Reported
Top scre 2:	0	Bottom s 2:	0
Screen dia:	4	Flowing we:	Not Reported
Telescopin:	Not Reported	Log type:	Not Reported
Hrs pumped:	1	Pumping ra:	1
Level befo:	1	Level duri:	1
Test pump:	Not Reported	Pump insta:	N
Install pu:	Not Reported	Capacity:	0
Pump hp:	0	Column len:	0
Closed:	Not Reported	Abandoned:	Not Reported
Abandon da:	0	Site id:	MD7000000343908

Map ID:	525		
Objectid:	343910	County let:	MO
Permit:	MO930652	Mgs id:	Not Reported
B1 seq:	8444	B1 recd:	1995 815
City:	SILVER SPRING	State:	MD
Zip:	20901	Driller na:	WALTER T. CONNELLY
Driller id:	MGD0035	Est gpm pr:	0
Use for wa:	Test, Observation, Monitoring	Approx dep:	20
Drill meth:	BORED	Replacemen:	N
Wapid:	Not Reported	Subdivisio:	Not Reported
Section:	Not Reported	Lot:	Not Reported
Nearest to:	SILVER SPRING	Town dista:	0
Town direc:	T	Road name:	ELLSWORTH
Road side:	S	Road dista:	100 FT
Tax map:	Not Reported	Block:	Not Reported
Parcel:	Not Reported	N grid83:	147447
E grid83:	397893	Lat dec de:	38.994958
Lon dec de:	-77.024328	Issue date:	1995 817
Special fl:	Y	C1 seq:	3298
C1 recd:	1995 927	Completion:	1995 920
Total dept:	29	Num unsucc:	0

Hydrofract:	Not Reported	Grouted:	Y
Grout type:	CM	Grout top:	0
Grout bott:	7	Casing typ:	PL
Casing dia:	4	Casing dep:	9
Casing hei:	-0	Screen typ:	PL
Top screen:	9	Bottom scr:	19
Screen t 1:	PL	Top scre 1:	19
Bottom s 1:	29	Screen t 2:	Not Reported
Top scre 2:	0	Bottom s 2:	0
Screen dia:	4	Flowing we:	Not Reported
Telescopin:	Not Reported	Log type:	Not Reported
Hrs pumped:	1	Pumping ra:	1
Level befo:	1	Level duri:	1
Test pump:	Not Reported	Pump insta:	N
Install pu:	Not Reported	Capacity:	0
Pump hp:	0	Column len:	0
Closed:	Not Reported	Abandoned:	Not Reported
Abandon da:	0	Site id:	MD7000000343910

Map ID:	525		
Objectid:	343909	County let:	MO
Permit:	MO930651	Mgs id:	Not Reported
B1 seq:	8443	B1 recd:	1995 815
City:	SILVER SPRING	State:	MD
Zip:	20910	Driller na:	WALTER T CONNELLY
Driller id:	MGD0035	Est gpm pr:	0
Use for wa:	Test, Observation, Monitoring	Approx dep:	20
Drill meth:	BORED	Replacemen:	N
Wapid:	Not Reported	Subdivisio:	Not Reported
Section:	Not Reported	Lot:	Not Reported
Nearest to:	SILVER SPRING	Town dista:	0
Town direc:	T	Road name:	ELLSWORTH
Road side:	S	Road dista:	100 FT
Tax map:	Not Reported	Block:	Not Reported
Parcel:	Not Reported	N grid83:	147447
E grid83:	397893	Lat dec de:	38.994958
Lon dec de:	-77.024328	Issue date:	1995 817
Special fl:	Y	C1 seq:	3297
C1 recd:	1995 927	Completion:	1995 919
Total dept:	20	Num unsucc:	0
Hydrofract:	Not Reported	Grouted:	Y
Grout type:	CM	Grout top:	0
Grout bott:	3	Casing typ:	PL
Casing dia:	4	Casing dep:	5
Casing hei:	-0	Screen typ:	PL
Top screen:	5	Bottom scr:	15
Screen t 1:	PL	Top scre 1:	15
Bottom s 1:	20	Screen t 2:	Not Reported
Top scre 2:	0	Bottom s 2:	0
Screen dia:	4	Flowing we:	Not Reported
Telescopin:	Not Reported	Log type:	Not Reported
Hrs pumped:	1	Pumping ra:	1
Level befo:	1	Level duri:	1
Test pump:	Not Reported	Pump insta:	N
Install pu:	Not Reported	Capacity:	0
Pump hp:	0	Column len:	0
Closed:	Not Reported	Abandoned:	Not Reported
Abandon da:	0	Site id:	MD7000000343909

Map ID: 525

GEOCHECK VERSION 2.1
STATE DATABASE WELL INFORMATION

Objectid:	251195	County let:	MO
Permit:	MO882372	Mgs id:	Not Reported
B1 seq:	Not Reported	B1 recd:	1992 3 9
City:	FAIRFAX	State:	VA
Zip:	22031	Driller na:	STEVE UNDERWOOD
Driller id:	MWD 514	Est gpm pr:	0
Use for wa:	Test, Observation, Monitoring	Approx dep:	30
Drill meth:	BORED	Replacemen:	N
Wapid:	Not Reported	Subdivisio:	Not Reported
Section:	Not Reported	Lot:	MW-1
Nearest to:	TAKOMA PARK	Town dista:	.5
Town direc:	NW	Road name:	8501 GEORGIA AVE
Road side:	E	Road dista:	25 FT
Tax map:	Not Reported	Block:	Not Reported
Parcel:	Not Reported	N grid83:	147447
E grid83:	397893	Lat dec de:	38.994958
Lon dec de:	-77.024328	Issue date:	1992 312
Special fl:	Not Reported	C1 seq:	Not Reported
C1 recd:	1992 611	Completion:	1992 331
Total dept:	22	Num unsucc:	0
Hydrofract:	Not Reported	Grouted:	Y
Grout type:	CM	Grout top:	0
Grout bott:	1	Casing typ:	PL
Casing dia:	4	Casing dep:	5
Casing hei:	-00	Screen typ:	PL
Top screen:	5	Bottom scr:	22
Screen t 1:	Not Reported	Top scre 1:	0
Bottom s 1:	0	Screen t 2:	Not Reported
Top scre 2:	0	Bottom s 2:	0
Screen dia:	4	Flowing we:	Not Reported
Telescopin:	Not Reported	Log type:	Not Reported
Hrs pumped:	0	Pumping ra:	0
Level befo:	0	Level duri:	0
Test pump:	O	Pump insta:	Not Reported
Install pu:	Not Reported	Capacity:	0
Pump hp:	0	Column len:	0
Closed:	Not Reported	Abandoned:	Not Reported
Abandon da:	0	Site id:	MD7000000251195

Map ID:	525		
Objectid:	251196	County let:	MO
Permit:	MO882373	Mgs id:	Not Reported
B1 seq:	Not Reported	B1 recd:	1992 3 9
City:	FAIRFAX	State:	VA
Zip:	22031	Driller na:	STEVE UNDERWOOD
Driller id:	MWD 514	Est gpm pr:	0
Use for wa:	Test, Observation, Monitoring	Approx dep:	30
Drill meth:	BORED	Replacemen:	N
Wapid:	Not Reported	Subdivisio:	Not Reported
Section:	Not Reported	Lot:	MW-2
Nearest to:	TAKOMA PARK	Town dista:	.53
Town direc:	NW	Road name:	8501 GEORGIA AVE
Road side:	E	Road dista:	70 FT
Tax map:	Not Reported	Block:	Not Reported
Parcel:	Not Reported	N grid83:	147447
E grid83:	397893	Lat dec de:	38.994958
Lon dec de:	-77.024328	Issue date:	1992 312
Special fl:	Not Reported	C1 seq:	Not Reported
C1 recd:	1992 611	Completion:	1992 326
Total dept:	25	Num unsucc:	0

Hydrofract:	Not Reported	Grouted:	Y
Grout type:	CM	Grout top:	0
Grout bott:	1	Casing typ:	PL
Casing dia:	4	Casing dep:	5
Casing hei:	-00	Screen typ:	PL
Top screen:	5	Bottom scr:	25
Screen t 1:	Not Reported	Top scre 1:	0
Bottom s 1:	0	Screen t 2:	Not Reported
Top scre 2:	0	Bottom s 2:	0
Screen dia:	4	Flowing we:	Not Reported
Telescopin:	Not Reported	Log type:	Not Reported
Hrs pumped:	0	Pumping ra:	0
Level befo:	0	Level duri:	0
Test pump:	O	Pump insta:	Not Reported
Install pu:	Not Reported	Capacity:	0
Pump hp:	0	Column len:	0
Closed:	Not Reported	Abandoned:	Not Reported
Abandon da:	0	Site id:	MD7000000251196

Map ID:	526		
Objectid:	335555	County let:	PG
Permit:	PG880382	Mgs id:	Not Reported
B1 seq:	8378	B1 recd:	1989 6 7
City:	FAIRFAX	State:	VA
Zip:	22037	Driller na:	DALE NELSON
Driller id:	MWD0457	Est gpm pr:	0
Use for wa:	Test, Observation, Monitoring	Approx dep:	30
Drill meth:	BORED	Replacemen:	N
Wapid:	Not Reported	Subdivisio:	Not Reported
Section:	Not Reported	Lot:	100
Nearest to:	ADELPHI	Town dista:	.5
Town direc:	SW	Road name:	RIGGS RD
Road side:	E	Road dista:	20 FT
Tax map:	Not Reported	Block:	Not Reported
Parcel:	Not Reported	N grid83:	147447
E grid83:	402160	Lat dec de:	38.994958
Lon dec de:	-76.975069	Issue date:	1989 526
Special fl:	Y	C1 seq:	9458
C1 recd:	1989 627	Completion:	1989 531
Total dept:	25	Num unsucc:	0
Hydrofract:	Not Reported	Grouted:	Y
Grout type:	CM	Grout top:	0
Grout bott:	2	Casing typ:	PL
Casing dia:	4	Casing dep:	5
Casing hei:	+1	Screen typ:	PL
Top screen:	20	Bottom scr:	25
Screen t 1:	Not Reported	Top scre 1:	0
Bottom s 1:	0	Screen t 2:	Not Reported
Top scre 2:	0	Bottom s 2:	0
Screen dia:	4	Flowing we:	Not Reported
Telescopin:	Not Reported	Log type:	Not Reported
Hrs pumped:	1	Pumping ra:	1
Level befo:	1	Level duri:	1
Test pump:	O	Pump insta:	N
Install pu:	Not Reported	Capacity:	0
Pump hp:	0	Column len:	0
Closed:	Not Reported	Abandoned:	Y
Abandon da:	199511 9	Site id:	MD7000000335555

Map ID: 526

GEOCHECK VERSION 2.1
STATE DATABASE WELL INFORMATION

Objectid:	335554	County let:	PG
Permit:	PG880381	Mgs id:	Not Reported
B1 seq:	8381	B1 recd:	1989 6 7
City:	FAIRFAX	State:	VA
Zip:	22037	Driller na:	DALE B. NELSON
Driller id:	MWD0457	Est gpm pr:	0
Use for wa:	Test, Observation, Monitoring	Approx dep:	30
Drill meth:	BORED	Replacemen:	N
Wapid:	Not Reported	Subdivisio:	Not Reported
Section:	Not Reported	Lot:	100
Nearest to:	ADELPHI	Town dista:	.5
Town direc:	SW	Road name:	RIGGS RD
Road side:	E	Road dista:	20 FT
Tax map:	Not Reported	Block:	Not Reported
Parcel:	Not Reported	N grid83:	147447
E grid83:	402160	Lat dec de:	38.994958
Lon dec de:	-76.975069	Issue date:	1989 526
Special fl:	Y	C1 seq:	9457
C1 recd:	1989 627	Completion:	1989 531
Total dept:	20	Num unsucc:	0
Hydrofract:	Not Reported	Grouted:	Y
Grout type:	CM	Grout top:	0
Grout bott:	1	Casing typ:	PL
Casing dia:	4	Casing dep:	5
Casing hei:	+1	Screen typ:	PL
Top screen:	5	Bottom scr:	20
Screen t 1:	Not Reported	Top scre 1:	0
Bottom s 1:	0	Screen t 2:	Not Reported
Top scre 2:	0	Bottom s 2:	0
Screen dia:	4	Flowing we:	Not Reported
Telescopin:	Not Reported	Log type:	Not Reported
Hrs pumped:	1	Pumping ra:	1
Level befo:	1	Level duri:	1
Test pump:	O	Pump insta:	N
Install pu:	Not Reported	Capacity:	0
Pump hp:	0	Column len:	0
Closed:	Not Reported	Abandoned:	Not Reported
Abandon da:	0	Site id:	MD7000000335554

Map ID:	526		
Objectid:	335556	County let:	PG
Permit:	PG880383	Mgs id:	Not Reported
B1 seq:	8380	B1 recd:	1989 6 7
City:	FAIRFAX	State:	VA
Zip:	22037	Driller na:	DALE B. NELSON
Driller id:	MWD0457	Est gpm pr:	0
Use for wa:	Test, Observation, Monitoring	Approx dep:	30
Drill meth:	BORED	Replacemen:	N
Wapid:	Not Reported	Subdivisio:	Not Reported
Section:	Not Reported	Lot:	100
Nearest to:	ADELPHI	Town dista:	.5
Town direc:	SW	Road name:	RIGGS ROAD
Road side:	E	Road dista:	50 FT
Tax map:	Not Reported	Block:	Not Reported
Parcel:	Not Reported	N grid83:	147447
E grid83:	402160	Lat dec de:	38.994958
Lon dec de:	-76.975069	Issue date:	1989 526
Special fl:	Y	C1 seq:	9455
C1 recd:	1989 627	Completion:	1989 531
Total dept:	20	Num unsucc:	0

Hydrofract:	Not Reported	Grouted:	Y
Grout type:	CM	Grout top:	0
Grout bott:	2	Casing typ:	PL
Casing dia:	4	Casing dep:	5
Casing hei:	+1	Screen typ:	PL
Top screen:	5	Bottom scr:	20
Screen t 1:	Not Reported	Top scre 1:	0
Bottom s 1:	0	Screen t 2:	Not Reported
Top scre 2:	0	Bottom s 2:	0
Screen dia:	4	Flowing we:	Not Reported
Telescopin:	Not Reported	Log type:	Not Reported
Hrs pumped:	1	Pumping ra:	1
Level befo:	1	Level duri:	1
Test pump:	O	Pump insta:	N
Install pu:	Not Reported	Capacity:	0
Pump hp:	0	Column len:	0
Closed:	Not Reported	Abandoned:	Y
Abandon da:	199511 9	Site id:	MD7000000335556

Map ID:	526		
Objectid:	335558	County let:	PG
Permit:	PG880385	Mgs id:	Not Reported
B1 seq:	8382	B1 recd:	1989 6 7
City:	FAIRFAX	State:	VA
Zip:	22037	Driller na:	DALE NELSON
Driller id:	MWD0457	Est gpm pr:	0
Use for wa:	Test, Observation, Monitoring	Approx dep:	30
Drill meth:	BORED	Replacemen:	N
Wapid:	Not Reported	Subdivisio:	Not Reported
Section:	Not Reported	Lot:	100
Nearest to:	ADELPHI	Town dista:	.5
Town direc:	SW	Road name:	RIGGS ROAD
Road side:	E	Road dista:	20 FT
Tax map:	Not Reported	Block:	Not Reported
Parcel:	Not Reported	N grid83:	147447
E grid83:	402160	Lat dec de:	38.994958
Lon dec de:	-76.975069	Issue date:	1989 526
Special fl:	Y	C1 seq:	3560
C1 recd:	1989 627	Completion:	1989 531
Total dept:	20	Num unsucc:	0
Hydrofract:	Not Reported	Grouted:	Y
Grout type:	CM	Grout top:	0
Grout bott:	6	Casing typ:	PL
Casing dia:	4	Casing dep:	10
Casing hei:	+1	Screen typ:	PL
Top screen:	10	Bottom scr:	20
Screen t 1:	Not Reported	Top scre 1:	0
Bottom s 1:	0	Screen t 2:	Not Reported
Top scre 2:	0	Bottom s 2:	0
Screen dia:	4	Flowing we:	Not Reported
Telescopin:	Not Reported	Log type:	Not Reported
Hrs pumped:	1	Pumping ra:	1
Level befo:	1	Level duri:	1
Test pump:	O	Pump insta:	N
Install pu:	Not Reported	Capacity:	0
Pump hp:	0	Column len:	0
Closed:	Not Reported	Abandoned:	Not Reported
Abandon da:	0	Site id:	MD7000000335558

Map ID: 526

GEOCHECK VERSION 2.1
STATE DATABASE WELL INFORMATION

Objectid:	335557	County let:	PG
Permit:	PG880384	Mgs id:	Not Reported
B1 seq:	8384	B1 recd:	1989 6 7
City:	FAIRFAX	State:	VA
Zip:	22037	Driller na:	DALE B. NELSON
Driller id:	MWD0457	Est gpm pr:	0
Use for wa:	Test, Observation, Monitoring	Approx dep:	30
Drill meth:	BORED	Replacemen:	N
Wapid:	Not Reported	Subdivisio:	Not Reported
Section:	Not Reported	Lot:	100
Nearest to:	ADELPHI	Town dista:	.5
Town direc:	SW	Road name:	COOL SPRINGS RD
Road side:	N	Road dista:	20 FT
Tax map:	Not Reported	Block:	Not Reported
Parcel:	Not Reported	N grid83:	147447
E grid83:	402160	Lat dec de:	38.994958
Lon dec de:	-76.975069	Issue date:	1989 526
Special fl:	Y	C1 seq:	9456
C1 recd:	1989 627	Completion:	1989 531
Total dept:	25	Num unsucc:	0
Hydrofract:	Not Reported	Grouted:	Y
Grout type:	CM	Grout top:	0
Grout bott:	5	Casing typ:	PL
Casing dia:	4	Casing dep:	8
Casing hei:	+1	Screen typ:	PL
Top screen:	8	Bottom scr:	25
Screen t 1:	Not Reported	Top scre 1:	0
Bottom s 1:	0	Screen t 2:	Not Reported
Top scre 2:	0	Bottom s 2:	0
Screen dia:	4	Flowing we:	Not Reported
Telescopin:	Not Reported	Log type:	Not Reported
Hrs pumped:	1	Pumping ra:	1
Level befo:	1	Level duri:	1
Test pump:	O	Pump insta:	N
Install pu:	Not Reported	Capacity:	0
Pump hp:	0	Column len:	0
Closed:	Not Reported	Abandoned:	Y
Abandon da:	199511 9	Site id:	MD7000000335557

Map ID:	527		
Objectid:	336201	County let:	MO
Permit:	MO881329	Mgs id:	Not Reported
B1 seq:	2659	B1 recd:	198912 1
City:	SILVER SPRING	State:	MD
Zip:	Not Reported	Driller na:	JERRY MALECKI
Driller id:	MWD0422	Est gpm pr:	0
Use for wa:	Test, Observation, Monitoring	Approx dep:	20
Drill meth:	AIR-ROT	Replacemen:	N
Wapid:	Not Reported	Subdivisio:	Not Reported
Section:	Not Reported	Lot:	Not Reported
Nearest to:	SILVER SPRING	Town dista:	0
Town direc:	T	Road name:	DIXON AVE
Road side:	E	Road dista:	5 FT
Tax map:	Not Reported	Block:	Not Reported
Parcel:	Not Reported	N grid83:	147447
E grid83:	397588	Lat dec de:	38.994957
Lon dec de:	-77.027846	Issue date:	19891219
Special fl:	Y	C1 seq:	Not Reported
C1 recd:	0	Completion:	0
Total dept:	0	Num unsucc:	0

Hydrofract:	Not Reported	Grouted:	Y
Grout type:	Not Reported	Grout top:	0
Grout bott:	0	Casing typ:	Not Reported
Casing dia:	0	Casing dep:	0
Casing hei:	Not Reported	Screen typ:	Not Reported
Top screen:	0	Bottom scr:	0
Screen t 1:	Not Reported	Top scre 1:	0
Bottom s 1:	0	Screen t 2:	Not Reported
Top scre 2:	0	Bottom s 2:	0
Screen dia:	0	Flowing we:	Not Reported
Telescopin:	Not Reported	Log type:	Not Reported
Hrs pumped:	0	Pumping ra:	0
Level befo:	0	Level duri:	0
Test pump:	Not Reported	Pump insta:	Not Reported
Install pu:	Not Reported	Capacity:	0
Pump hp:	0	Column len:	0
Closed:	Not Reported	Abandoned:	Y
Abandon da:	1995 1 9	Site id:	MD7000000336201

Map ID:	527		
Objectid:	336204	County let:	MO
Permit:	MO881332	Mgs id:	Not Reported
B1 seq:	2656	B1 recd:	198912 1
City:	SILVER SPRING	State:	MD
Zip:	Not Reported	Driller na:	JERRY MALECKI
Driller id:	MWD0422	Est gpm pr:	0
Use for wa:	Test, Observation, Monitoring	Approx dep:	20
Drill meth:	AIR-ROT	Replacemen:	N
Wapid:	Not Reported	Subdivisio:	Not Reported
Section:	Not Reported	Lot:	Not Reported
Nearest to:	SILVER SPRING	Town dista:	0
Town direc:	T	Road name:	DIXON AVE.
Road side:	W	Road dista:	5 FT
Tax map:	Not Reported	Block:	Not Reported
Parcel:	Not Reported	N grid83:	147447
E grid83:	397588	Lat dec de:	38.994957
Lon dec de:	-77.027846	Issue date:	19891219
Special fl:	Y	C1 seq:	Not Reported
C1 recd:	0	Completion:	0
Total dept:	0	Num unsucc:	0
Hydrofract:	Not Reported	Grouted:	Y
Grout type:	Not Reported	Grout top:	0
Grout bott:	0	Casing typ:	Not Reported
Casing dia:	0	Casing dep:	0
Casing hei:	Not Reported	Screen typ:	Not Reported
Top screen:	0	Bottom scr:	0
Screen t 1:	Not Reported	Top scre 1:	0
Bottom s 1:	0	Screen t 2:	Not Reported
Top scre 2:	0	Bottom s 2:	0
Screen dia:	0	Flowing we:	Not Reported
Telescopin:	Not Reported	Log type:	Not Reported
Hrs pumped:	0	Pumping ra:	0
Level befo:	0	Level duri:	0
Test pump:	Not Reported	Pump insta:	Not Reported
Install pu:	Not Reported	Capacity:	0
Pump hp:	0	Column len:	0
Closed:	Not Reported	Abandoned:	Y
Abandon da:	1995 1 9	Site id:	MD7000000336204

Map ID: 527

GEOCHECK VERSION 2.1
STATE DATABASE WELL INFORMATION

Objectid:	336203	County let:	MO
Permit:	MO881331	Mgs id:	Not Reported
B1 seq:	2657	B1 recd:	198912 1
City:	SILVER SPRING	State:	MD
Zip:	Not Reported	Driller na:	JERRY MALECKI
Driller id:	MWD0422	Est gpm pr:	0
Use for wa:	Test, Observation, Monitoring	Approx dep:	20
Drill meth:	AIR-ROT	Replacemen:	N
Wapid:	Not Reported	Subdivisio:	Not Reported
Section:	Not Reported	Lot:	Not Reported
Nearest to:	SILVER SPRING	Town dista:	0
Town direc:	T	Road name:	TRINITY PLACE
Road side:	Not Reported	Road dista:	0 FT
Tax map:	Not Reported	Block:	Not Reported
Parcel:	Not Reported	N grid83:	147447
E grid83:	397588	Lat dec de:	38.994957
Lon dec de:	-77.027846	Issue date:	19891219
Special fl:	Y	C1 seq:	Not Reported
C1 recd:	0	Completion:	0
Total dept:	0	Num unsucc:	0
Hydrofract:	Not Reported	Grouted:	Y
Grout type:	Not Reported	Grout top:	0
Grout bott:	0	Casing typ:	Not Reported
Casing dia:	0	Casing dep:	0
Casing hei:	Not Reported	Screen typ:	Not Reported
Top screen:	0	Bottom scr:	0
Screen t 1:	Not Reported	Top scre 1:	0
Bottom s 1:	0	Screen t 2:	Not Reported
Top scre 2:	0	Bottom s 2:	0
Screen dia:	0	Flowing we:	Not Reported
Telescopin:	Not Reported	Log type:	Not Reported
Hrs pumped:	0	Pumping ra:	0
Level befo:	0	Level duri:	0
Test pump:	Not Reported	Pump insta:	Not Reported
Install pu:	Not Reported	Capacity:	0
Pump hp:	0	Column len:	0
Closed:	Not Reported	Abandoned:	Y
Abandon da:	1995 1 9	Site id:	MD7000000336203

Map ID:	527		
Objectid:	336202	County let:	MO
Permit:	MO881330	Mgs id:	Not Reported
B1 seq:	2658	B1 recd:	198912 1
City:	SILVER SPRING	State:	MD
Zip:	Not Reported	Driller na:	JERRY MALECKI
Driller id:	MWD0422	Est gpm pr:	0
Use for wa:	Test, Observation, Monitoring	Approx dep:	20
Drill meth:	AIR-ROT	Replacemen:	N
Wapid:	Not Reported	Subdivisio:	Not Reported
Section:	Not Reported	Lot:	Not Reported
Nearest to:	SILVER SPRING	Town dista:	0
Town direc:	T	Road name:	DIXON AVE
Road side:	Not Reported	Road dista:	0 FT
Tax map:	Not Reported	Block:	Not Reported
Parcel:	Not Reported	N grid83:	147447
E grid83:	397588	Lat dec de:	38.994957
Lon dec de:	-77.027846	Issue date:	19891219
Special fl:	Y	C1 seq:	Not Reported
C1 recd:	0	Completion:	0
Total dept:	0	Num unsucc:	0

Hydrofract:	Not Reported	Grouted:	Y
Grout type:	Not Reported	Grout top:	0
Grout bott:	0	Casing typ:	Not Reported
Casing dia:	0	Casing dep:	0
Casing hei:	Not Reported	Screen typ:	Not Reported
Top screen:	0	Bottom scr:	0
Screen t 1:	Not Reported	Top scre 1:	0
Bottom s 1:	0	Screen t 2:	Not Reported
Top scre 2:	0	Bottom s 2:	0
Screen dia:	0	Flowing we:	Not Reported
Telescopin:	Not Reported	Log type:	Not Reported
Hrs pumped:	0	Pumping ra:	0
Level befo:	0	Level duri:	0
Test pump:	Not Reported	Pump insta:	Not Reported
Install pu:	Not Reported	Capacity:	0
Pump hp:	0	Column len:	0
Closed:	Not Reported	Abandoned:	Y
Abandon da:	1995 1 9	Site id:	MD7000000336202

Map ID:	527		
Objectid:	408029	County let:	MO
Permit:	MO940978	Mgs id:	Not Reported
B1 seq:	1772	B1 recd:	1999 113
City:	FAIRFAX	State:	VA
Zip:	Not Reported	Driller na:	MICHAEL W HUBER
Driller id:	MGD 46	Est gpm pr:	0
Use for wa:	Test, Observation, Monitoring	Approx dep:	30
Drill meth:	BORED	Replacemen:	N
Wapid:	Not Reported	Subdivisio:	HOWLETTS ADDITION
Section:	Not Reported	Lot:	MW3
Nearest to:	SILVER SPRING	Town dista:	Not Reported
Town direc:	T	Road name:	8501 GEORGIA AVENUE
Road side:	E	Road dista:	75 FT
Tax map:	Not Reported	Block:	Not Reported
Parcel:	Not Reported	N grid83:	147447
E grid83:	397588	Lat dec de:	38.994957
Lon dec de:	-77.027846	Issue date:	1999 114
Special fl:	Y	C1 seq:	4969
C1 recd:	1999 310	Completion:	1999 121
Total dept:	30	Num unsucc:	0
Hydrofract:	Not Reported	Grouted:	Y
Grout type:	CM	Grout top:	0
Grout bott:	6	Casing typ:	PL
Casing dia:	2	Casing dep:	10
Casing hei:	Not Reported	Screen typ:	PL
Top screen:	10	Bottom scr:	30
Screen t 1:	Not Reported	Top scre 1:	0
Bottom s 1:	0	Screen t 2:	Not Reported
Top scre 2:	0	Bottom s 2:	0
Screen dia:	2	Flowing we:	Not Reported
Telescopin:	Not Reported	Log type:	Not Reported
Hrs pumped:	0	Pumping ra:	0
Level befo:	0	Level duri:	0
Test pump:	O	Pump insta:	N
Install pu:	Not Reported	Capacity:	0
Pump hp:	0	Column len:	0
Closed:	Not Reported	Abandoned:	Not Reported
Abandon da:	0	Site id:	MD7000000408029

Map ID: 527

GEOCHECK VERSION 2.1
STATE DATABASE WELL INFORMATION

Objectid:	408018	County let:	MO
Permit:	MO940967	Mgs id:	Not Reported
B1 seq:	1769	B1 recd:	1999 111
City:	ROCKVILLE	State:	MD
Zip:	20850	Driller na:	MICHAEL W HUBER
Driller id:	MGD 46	Est gpm pr:	0
Use for wa:	Test, Observation, Monitoring	Approx dep:	30
Drill meth:	BORED	Replacemen:	N
Wapid:	Not Reported	Subdivisio:	Not Reported
Section:	Not Reported	Lot:	PZ-4
Nearest to:	SILVER SPRINGS	Town dista:	Not Reported
Town direc:	T	Road name:	933 PERSHING DR
Road side:	W	Road dista:	200 FT
Tax map:	Not Reported	Block:	Not Reported
Parcel:	Not Reported	N grid83:	147447
E grid83:	397588	Lat dec de:	38.994957
Lon dec de:	-77.027846	Issue date:	1999 112
Special fl:	Y	C1 seq:	4958
C1 recd:	1999 310	Completion:	1999 113
Total dept:	28	Num unsucc:	0
Hydrofract:	Not Reported	Grouted:	Y
Grout type:	CM	Grout top:	0
Grout bott:	4	Casing typ:	PL
Casing dia:	2	Casing dep:	8
Casing hei:	+2	Screen typ:	PL
Top screen:	8	Bottom scr:	28
Screen t 1:	Not Reported	Top scre 1:	0
Bottom s 1:	0	Screen t 2:	Not Reported
Top scre 2:	0	Bottom s 2:	0
Screen dia:	2	Flowing we:	Not Reported
Telescopin:	Not Reported	Log type:	Not Reported
Hrs pumped:	1	Pumping ra:	1
Level befo:	0	Level duri:	0
Test pump:	O	Pump insta:	N
Install pu:	Not Reported	Capacity:	0
Pump hp:	0	Column len:	0
Closed:	Not Reported	Abandoned:	Not Reported
Abandon da:	0	Site id:	MD7000000408018

Map ID:	527		
Objectid:	408016	County let:	MO
Permit:	MO940965	Mgs id:	Not Reported
B1 seq:	1768	B1 recd:	1999 111
City:	ROCKVILLE	State:	MD
Zip:	20850	Driller na:	MICHAEL W HUBER
Driller id:	MGD 46	Est gpm pr:	0
Use for wa:	Test, Observation, Monitoring	Approx dep:	30
Drill meth:	BORED	Replacemen:	N
Wapid:	Not Reported	Subdivisio:	Not Reported
Section:	Not Reported	Lot:	PZ-3
Nearest to:	SILVER SPRINGS	Town dista:	Not Reported
Town direc:	T	Road name:	8529 GEORGIA AVE PER
Road side:	N	Road dista:	300 FT
Tax map:	Not Reported	Block:	Not Reported
Parcel:	Not Reported	N grid83:	147447
E grid83:	397588	Lat dec de:	38.994957
Lon dec de:	-77.027846	Issue date:	1999 112
Special fl:	Y	C1 seq:	4956
C1 recd:	1999 310	Completion:	1999 125
Total dept:	25	Num unsucc:	0

Hydrofract:	Not Reported	Grouted:	Y
Grout type:	CM	Grout top:	0
Grout bott:	6	Casing typ:	PL
Casing dia:	2	Casing dep:	10
Casing hei:	+2	Screen typ:	PL
Top screen:	10	Bottom scr:	25
Screen t 1:	Not Reported	Top scre 1:	0
Bottom s 1:	0	Screen t 2:	Not Reported
Top scre 2:	0	Bottom s 2:	0
Screen dia:	2	Flowing we:	Not Reported
Telescopin:	Not Reported	Log type:	Not Reported
Hrs pumped:	1	Pumping ra:	1
Level befo:	0	Level duri:	0
Test pump:	Not Reported	Pump insta:	N
Install pu:	Not Reported	Capacity:	0
Pump hp:	0	Column len:	0
Closed:	Not Reported	Abandoned:	Not Reported
Abandon da:	0	Site id:	MD7000000408016

Map ID:	527		
Objectid:	408015	County let:	MO
Permit:	MO940964	Mgs id:	Not Reported
B1 seq:	1767	B1 recd:	1999 111
City:	ROCKVILLE	State:	MD
Zip:	20850	Driller na:	MICHAEL W HUBER
Driller id:	MGD 46	Est gpm pr:	0
Use for wa:	Test, Observation, Monitoring	Approx dep:	30
Drill meth:	BORED	Replacemen:	N
Wapid:	Not Reported	Subdivisio:	Not Reported
Section:	Not Reported	Lot:	PZ-2
Nearest to:	SILVER SPRINGS	Town dista:	Not Reported
Town direc:	T	Road name:	E 911 PERSHING DR
Road side:	N	Road dista:	10 FT
Tax map:	Not Reported	Block:	Not Reported
Parcel:	Not Reported	N grid83:	147447
E grid83:	397588	Lat dec de:	38.994957
Lon dec de:	-77.027846	Issue date:	1999 112
Special fl:	Y	C1 seq:	4955
C1 recd:	1999 310	Completion:	1999 119
Total dept:	26	Num unsucc:	0
Hydrofract:	Not Reported	Grouted:	Y
Grout type:	CM	Grout top:	0
Grout bott:	7	Casing typ:	PL
Casing dia:	2	Casing dep:	11
Casing hei:	+2	Screen typ:	PL
Top screen:	11	Bottom scr:	26
Screen t 1:	Not Reported	Top scre 1:	0
Bottom s 1:	0	Screen t 2:	Not Reported
Top scre 2:	0	Bottom s 2:	0
Screen dia:	2	Flowing we:	Not Reported
Telescopin:	Not Reported	Log type:	Not Reported
Hrs pumped:	1	Pumping ra:	1
Level befo:	0	Level duri:	0
Test pump:	O	Pump insta:	N
Install pu:	Not Reported	Capacity:	0
Pump hp:	0	Column len:	0
Closed:	Not Reported	Abandoned:	Not Reported
Abandon da:	0	Site id:	MD7000000408015

Map ID: 527

GEOCHECK VERSION 2.1
STATE DATABASE WELL INFORMATION

Objectid:	252299	County let:	MO
Permit:	MO930380	Mgs id:	Not Reported
B1 seq:	Not Reported	B1 recd:	19941118
City:	SILVER SPRING	State:	MD
Zip:	20910	Driller na:	WALTER T CONNELLY
Driller id:	MWD0000	Est gpm pr:	0
Use for wa:	Test, Observation, Monitoring	Approx dep:	30
Drill meth:	BORED	Replacemen:	N
Wapid:	Not Reported	Subdivisio:	Not Reported
Section:	Not Reported	Lot:	Not Reported
Nearest to:	Not Reported	Town dista:	Not Reported
Town direc:	Not Reported	Road name:	PERSHING
Road side:	W	Road dista:	120 FT
Tax map:	Not Reported	Block:	Not Reported
Parcel:	Not Reported	N grid83:	147447
E grid83:	397588	Lat dec de:	38.994957
Lon dec de:	-77.027846	Issue date:	19941128
Special fl:	Not Reported	C1 seq:	Not Reported
C1 recd:	199412 9	Completion:	19941129
Total dept:	35	Num unsucc:	0
Hydrofract:	Not Reported	Grouted:	Y
Grout type:	CM	Grout top:	0
Grout bott:	13	Casing typ:	PL
Casing dia:	4	Casing dep:	20
Casing hei:	+00	Screen typ:	PL
Top screen:	35	Bottom scr:	25
Screen t 1:	PL	Top scre 1:	25
Bottom s 1:	20	Screen t 2:	Not Reported
Top scre 2:	0	Bottom s 2:	0
Screen dia:	4	Flowing we:	Not Reported
Telescopin:	Not Reported	Log type:	Not Reported
Hrs pumped:	0	Pumping ra:	0
Level befo:	0	Level duri:	0
Test pump:	O	Pump insta:	Not Reported
Install pu:	Not Reported	Capacity:	0
Pump hp:	0	Column len:	0
Closed:	Not Reported	Abandoned:	Not Reported
Abandon da:	0	Site id:	MD7000000252299

Map ID:	527		
Objectid:	252298	County let:	MO
Permit:	MO930379	Mgs id:	Not Reported
B1 seq:	Not Reported	B1 recd:	19941118
City:	SILVER SPRING	State:	MD
Zip:	20910	Driller na:	WALTER T CONNELLY
Driller id:	MWD0000	Est gpm pr:	0
Use for wa:	Test, Observation, Monitoring	Approx dep:	30
Drill meth:	BORED	Replacemen:	N
Wapid:	Not Reported	Subdivisio:	Not Reported
Section:	Not Reported	Lot:	Not Reported
Nearest to:	Not Reported	Town dista:	Not Reported
Town direc:	Not Reported	Road name:	PERSHING
Road side:	W	Road dista:	100 FT
Tax map:	Not Reported	Block:	Not Reported
Parcel:	Not Reported	N grid83:	147447
E grid83:	397588	Lat dec de:	38.994957
Lon dec de:	-77.027846	Issue date:	19941128
Special fl:	Not Reported	C1 seq:	Not Reported
C1 recd:	199412 9	Completion:	19941130
Total dept:	35	Num unsucc:	0

Hydrofract:	Not Reported	Grouted:	Y
Grout type:	CM	Grout top:	0
Grout bott:	13	Casing typ:	PL
Casing dia:	4	Casing dep:	20
Casing hei:	+00	Screen typ:	PL
Top screen:	35	Bottom scr:	25
Screen t 1:	PL	Top scre 1:	25
Bottom s 1:	20	Screen t 2:	Not Reported
Top scre 2:	0	Bottom s 2:	0
Screen dia:	4	Flowing we:	Not Reported
Telescopin:	Not Reported	Log type:	Not Reported
Hrs pumped:	0	Pumping ra:	0
Level befo:	0	Level duri:	0
Test pump:	O	Pump insta:	Not Reported
Install pu:	Not Reported	Capacity:	0
Pump hp:	0	Column len:	0
Closed:	Not Reported	Abandoned:	Not Reported
Abandon da:	0	Site id:	MD7000000252298

Map ID:	527		
Objectid:	249577	County let:	MO
Permit:	MO880188	Mgs id:	Not Reported
B1 seq:	Not Reported	B1 recd:	1988 6 7
City:	SILVER SPRING	State:	MD
Zip:	20910	Driller na:	D'AMIANO, ANTHONY R.
Driller id:	MWD0346	Est gpm pr:	0
Use for wa:	Test, Observation, Monitoring	Approx dep:	35
Drill meth:	AIR-ROT	Replacemen:	N
Wapid:	Not Reported	Subdivisio:	Not Reported
Section:	Not Reported	Lot:	Not Reported
Nearest to:	SILVER SPRING	Town dista:	0 MI
Town direc:	Not Reported	Road name:	GEORGIA AVE
Road side:	W	Road dista:	60 FT
Tax map:	Not Reported	Block:	Not Reported
Parcel:	Not Reported	N grid83:	147447
E grid83:	397588	Lat dec de:	38.994957
Lon dec de:	-77.027846	Issue date:	1988 6 8
Special fl:	Not Reported	C1 seq:	Not Reported
C1 recd:	1988 713	Completion:	1988 6 3
Total dept:	24	Num unsucc:	0
Hydrofract:	Not Reported	Grouted:	Y
Grout type:	BC	Grout top:	0
Grout bott:	5	Casing typ:	PL
Casing dia:	4	Casing dep:	5
Casing hei:	-01	Screen typ:	PL
Top screen:	5	Bottom scr:	11
Screen t 1:	PL	Top scre 1:	12
Bottom s 1:	24	Screen t 2:	Not Reported
Top scre 2:	0	Bottom s 2:	0
Screen dia:	4	Flowing we:	Not Reported
Telescopin:	Not Reported	Log type:	Not Reported
Hrs pumped:	1	Pumping ra:	1
Level befo:	1	Level duri:	1
Test pump:	O	Pump insta:	Not Reported
Install pu:	Not Reported	Capacity:	0
Pump hp:	0	Column len:	0
Closed:	Not Reported	Abandoned:	Y
Abandon da:	1995 1 9	Site id:	MD7000000249577

Map ID: 527

GEOCHECK VERSION 2.1
STATE DATABASE WELL INFORMATION

Objectid:	250128	County let:	MO
Permit:	MO880925	Mgs id:	Not Reported
B1 seq:	Not Reported	B1 recd:	1989 525
City:	SILVER SPRING	State:	MD
Zip:	Not Reported	Driller na:	D'AMIANO, ANTHONY R.
Driller id:	MWD0346	Est gpm pr:	0
Use for wa:	Test, Observation, Monitoring	Approx dep:	35
Drill meth:	AIR-ROT	Replacemen:	N
Wapid:	Not Reported	Subdivisio:	Not Reported
Section:	Not Reported	Lot:	Not Reported
Nearest to:	SILVER SPRING	Town dista:	0 MI
Town direc:	Not Reported	Road name:	GEORGIA AVE
Road side:	W	Road dista:	140 FT
Tax map:	Not Reported	Block:	Not Reported
Parcel:	Not Reported	N grid83:	147447
E grid83:	397588	Lat dec de:	38.994957
Lon dec de:	-77.027846	Issue date:	1989 622
Special fl:	Not Reported	C1 seq:	Not Reported
C1 recd:	1989 811	Completion:	1989 612
Total dept:	20	Num unsucc:	0
Hydrofract:	Not Reported	Grouted:	Y
Grout type:	CM	Grout top:	0
Grout bott:	3	Casing typ:	PL
Casing dia:	4	Casing dep:	5
Casing hei:	+01	Screen typ:	PL
Top screen:	5	Bottom scr:	20
Screen t 1:	Not Reported	Top scre 1:	0
Bottom s 1:	0	Screen t 2:	Not Reported
Top scre 2:	0	Bottom s 2:	0
Screen dia:	4	Flowing we:	Not Reported
Telescopin:	Not Reported	Log type:	Not Reported
Hrs pumped:	1	Pumping ra:	1
Level befo:	1	Level duri:	1
Test pump:	O	Pump insta:	Not Reported
Install pu:	Not Reported	Capacity:	0
Pump hp:	0	Column len:	0
Closed:	Not Reported	Abandoned:	Y
Abandon da:	1995 1 9	Site id:	MD7000000250128

Map ID:	527		
Objectid:	249579	County let:	MO
Permit:	MO880190	Mgs id:	Not Reported
B1 seq:	Not Reported	B1 recd:	1988 6 7
City:	SILVER SPRING	State:	MD
Zip:	20910	Driller na:	D'AMIANO, ANTHONY R.
Driller id:	MWD0346	Est gpm pr:	0
Use for wa:	Test, Observation, Monitoring	Approx dep:	35
Drill meth:	AIR-ROT	Replacemen:	N
Wapid:	Not Reported	Subdivisio:	Not Reported
Section:	Not Reported	Lot:	Not Reported
Nearest to:	SILVER SPRING	Town dista:	0 MI
Town direc:	Not Reported	Road name:	GEORGIA AVE
Road side:	W	Road dista:	75 FT
Tax map:	Not Reported	Block:	Not Reported
Parcel:	Not Reported	N grid83:	147447
E grid83:	397588	Lat dec de:	38.994957
Lon dec de:	-77.027846	Issue date:	1988 6 8
Special fl:	Not Reported	C1 seq:	Not Reported
C1 recd:	1988 713	Completion:	1988 6 3
Total dept:	24	Num unsucc:	0

Hydrofract:	Not Reported	Grouted:	Y
Grout type:	BC	Grout top:	0
Grout bott:	4	Casing typ:	PL
Casing dia:	4	Casing dep:	4
Casing hei:	-01	Screen typ:	PL
Top screen:	4	Bottom scr:	13
Screen t 1:	PL	Top scre 1:	14
Bottom s 1:	24	Screen t 2:	Not Reported
Top scre 2:	0	Bottom s 2:	0
Screen dia:	4	Flowing we:	Not Reported
Telescopin:	Not Reported	Log type:	Not Reported
Hrs pumped:	1	Pumping ra:	1
Level befo:	1	Level duri:	1
Test pump:	O	Pump insta:	Not Reported
Install pu:	Not Reported	Capacity:	0
Pump hp:	0	Column len:	0
Closed:	Not Reported	Abandoned:	Y
Abandon da:	1995 1 9	Site id:	MD7000000249579

Map ID:	527		
Objectid:	249578	County let:	MO
Permit:	MO880189	Mgs id:	Not Reported
B1 seq:	Not Reported	B1 recd:	1988 6 7
City:	SILVER SPRING	State:	MD
Zip:	20910	Driller na:	D'AMIANO, ANTHONY R.
Driller id:	MWD0346	Est gpm pr:	0
Use for wa:	Test, Observation, Monitoring	Approx dep:	35
Drill meth:	AIR-ROT	Replacemen:	N
Wapid:	Not Reported	Subdivisio:	Not Reported
Section:	Not Reported	Lot:	Not Reported
Nearest to:	SILVER SPRING	Town dista:	0 MI
Town direc:	Not Reported	Road name:	GEORGIA AVE
Road side:	W	Road dista:	60 FT
Tax map:	Not Reported	Block:	Not Reported
Parcel:	Not Reported	N grid83:	147447
E grid83:	397588	Lat dec de:	38.994957
Lon dec de:	-77.027846	Issue date:	1988 6 8
Special fl:	Not Reported	C1 seq:	Not Reported
C1 recd:	1988 713	Completion:	1988 6 3
Total dept:	24	Num unsucc:	0
Hydrofract:	Not Reported	Grouted:	Y
Grout type:	BC	Grout top:	0
Grout bott:	5	Casing typ:	PL
Casing dia:	4	Casing dep:	5
Casing hei:	-01	Screen typ:	PL
Top screen:	5	Bottom scr:	13
Screen t 1:	PL	Top scre 1:	14
Bottom s 1:	24	Screen t 2:	Not Reported
Top scre 2:	0	Bottom s 2:	0
Screen dia:	4	Flowing we:	Not Reported
Telescopin:	Not Reported	Log type:	Not Reported
Hrs pumped:	1	Pumping ra:	1
Level befo:	1	Level duri:	1
Test pump:	O	Pump insta:	Not Reported
Install pu:	Not Reported	Capacity:	0
Pump hp:	0	Column len:	0
Closed:	Not Reported	Abandoned:	Y
Abandon da:	1995 1 9	Site id:	MD7000000249578

Map ID: 527

GEOCHECK VERSION 2.1
STATE DATABASE WELL INFORMATION

Objectid:	336206	County let:	MO
Permit:	MO881334	Mgs id:	Not Reported
B1 seq:	2654	B1 recd:	198912 1
City:	SILVER SPRING	State:	MD
Zip:	Not Reported	Driller na:	JERRY MALECKI
Driller id:	MWD0422	Est gpm pr:	0
Use for wa:	Test, Observation, Monitoring	Approx dep:	20
Drill meth:	AIR-ROT	Replacemen:	N
Wapid:	Not Reported	Subdivisio:	Not Reported
Section:	Not Reported	Lot:	Not Reported
Nearest to:	SILVER SPRING	Town dista:	0
Town direc:	T	Road name:	TRINITY PLACE
Road side:	N	Road dista:	5 FT
Tax map:	Not Reported	Block:	Not Reported
Parcel:	Not Reported	N grid83:	147447
E grid83:	397588	Lat dec de:	38.994957
Lon dec de:	-77.027846	Issue date:	19891219
Special fl:	Y	C1 seq:	Not Reported
C1 recd:	0	Completion:	0
Total dept:	0	Num unsucc:	0
Hydrofract:	Not Reported	Grouted:	Y
Grout type:	Not Reported	Grout top:	0
Grout bott:	0	Casing typ:	Not Reported
Casing dia:	0	Casing dep:	0
Casing hei:	Not Reported	Screen typ:	Not Reported
Top screen:	0	Bottom scr:	0
Screen t 1:	Not Reported	Top scre 1:	0
Bottom s 1:	0	Screen t 2:	Not Reported
Top scre 2:	0	Bottom s 2:	0
Screen dia:	0	Flowing we:	Not Reported
Telescopin:	Not Reported	Log type:	Not Reported
Hrs pumped:	0	Pumping ra:	0
Level befo:	0	Level duri:	0
Test pump:	Not Reported	Pump insta:	Not Reported
Install pu:	Not Reported	Capacity:	0
Pump hp:	0	Column len:	0
Closed:	Not Reported	Abandoned:	Y
Abandon da:	1995 1 9	Site id:	MD7000000336206

Map ID:	527		
Objectid:	252297	County let:	MO
Permit:	MO930378	Mgs id:	Not Reported
B1 seq:	Not Reported	B1 recd:	19941118
City:	SILVER SPRING	State:	MD
Zip:	20910	Driller na:	WALTER T CONNELLY
Driller id:	MWD0000	Est gpm pr:	0
Use for wa:	Test, Observation, Monitoring	Approx dep:	30
Drill meth:	BORED	Replacemen:	N
Wapid:	Not Reported	Subdivisio:	Not Reported
Section:	Not Reported	Lot:	Not Reported
Nearest to:	Not Reported	Town dista:	Not Reported
Town direc:	Not Reported	Road name:	PERSHING
Road side:	W	Road dista:	120 FT
Tax map:	Not Reported	Block:	Not Reported
Parcel:	Not Reported	N grid83:	147447
E grid83:	397588	Lat dec de:	38.994957
Lon dec de:	-77.027846	Issue date:	19941128
Special fl:	Not Reported	C1 seq:	Not Reported
C1 recd:	199412 9	Completion:	19941129
Total dept:	35	Num unsucc:	0

Hydrofract:	Not Reported	Grouted:	Y
Grout type:	CM	Grout top:	0
Grout bott:	18	Casing typ:	PL
Casing dia:	4	Casing dep:	20
Casing hei:	+00	Screen typ:	PL
Top screen:	35	Bottom scr:	25
Screen t 1:	PL	Top scre 1:	25
Bottom s 1:	20	Screen t 2:	Not Reported
Top scre 2:	0	Bottom s 2:	0
Screen dia:	4	Flowing we:	Not Reported
Telescopin:	Not Reported	Log type:	Not Reported
Hrs pumped:	0	Pumping ra:	0
Level befo:	0	Level duri:	0
Test pump:	O	Pump insta:	Not Reported
Install pu:	Not Reported	Capacity:	0
Pump hp:	0	Column len:	0
Closed:	Not Reported	Abandoned:	Not Reported
Abandon da:	0	Site id:	MD7000000252297

Map ID:	527		
Objectid:	251444	County let:	MO
Permit:	MO920174	Mgs id:	Not Reported
B1 seq:	Not Reported	B1 recd:	199210 5
City:	SILVER SPRING	State:	MD
Zip:	20910	Driller na:	PAUL M FABISZAK
Driller id:	MWD0000	Est gpm pr:	0
Use for wa:	Test, Observation, Monitoring	Approx dep:	25
Drill meth:	BORED	Replacemen:	N
Wapid:	Not Reported	Subdivisio:	Not Reported
Section:	Not Reported	Lot:	Not Reported
Nearest to:	Not Reported	Town dista:	Not Reported
Town direc:	Not Reported	Road name:	8526 DIXON AVE
Road side:	W	Road dista:	130 FT
Tax map:	Not Reported	Block:	Not Reported
Parcel:	Not Reported	N grid83:	147447
E grid83:	397588	Lat dec de:	38.994957
Lon dec de:	-77.027846	Issue date:	199210 5
Special fl:	Not Reported	C1 seq:	Not Reported
C1 recd:	199212 7	Completion:	19921021
Total dept:	18	Num unsucc:	0
Hydrofract:	Not Reported	Grouted:	Y
Grout type:	CM	Grout top:	0
Grout bott:	7	Casing typ:	PL
Casing dia:	4	Casing dep:	8
Casing hei:	-01	Screen typ:	PL
Top screen:	8	Bottom scr:	18
Screen t 1:	Not Reported	Top scre 1:	0
Bottom s 1:	0	Screen t 2:	Not Reported
Top scre 2:	0	Bottom s 2:	0
Screen dia:	4	Flowing we:	Not Reported
Telescopin:	Not Reported	Log type:	Not Reported
Hrs pumped:	0	Pumping ra:	0
Level befo:	0	Level duri:	0
Test pump:	O	Pump insta:	Not Reported
Install pu:	Not Reported	Capacity:	0
Pump hp:	0	Column len:	0
Closed:	Not Reported	Abandoned:	Not Reported
Abandon da:	0	Site id:	MD7000000251444

Map ID: 527

GEOCHECK VERSION 2.1
STATE DATABASE WELL INFORMATION

Objectid:	408028	County let:	MO
Permit:	MO940977	Mgs id:	Not Reported
B1 seq:	1771	B1 recd:	1999 113
City:	FAIRFAX	State:	VA
Zip:	Not Reported	Driller na:	MICHAEL W HUBER
Driller id:	MGD 46	Est gpm pr:	0
Use for wa:	Test, Observation, Monitoring	Approx dep:	30
Drill meth:	BORED	Replacemen:	N
Wapid:	Not Reported	Subdivisio:	HOWLETTS ADDITION
Section:	Not Reported	Lot:	MW2
Nearest to:	SILVER SPRING	Town dista:	Not Reported
Town direc:	T	Road name:	8501 GEORGIA AVENUE
Road side:	E	Road dista:	175 FT
Tax map:	Not Reported	Block:	Not Reported
Parcel:	Not Reported	N grid83:	147447
E grid83:	397588	Lat dec de:	38.994957
Lon dec de:	-77.027846	Issue date:	1999 114
Special fl:	Y	C1 seq:	4968
C1 recd:	1999 310	Completion:	1999 120
Total dept:	30	Num unsucc:	0
Hydrofract:	Not Reported	Grouted:	Y
Grout type:	CM	Grout top:	0
Grout bott:	6	Casing typ:	PL
Casing dia:	2	Casing dep:	10
Casing hei:	Not Reported	Screen typ:	PL
Top screen:	10	Bottom scr:	30
Screen t 1:	Not Reported	Top scre 1:	0
Bottom s 1:	0	Screen t 2:	Not Reported
Top scre 2:	0	Bottom s 2:	0
Screen dia:	2	Flowing we:	Not Reported
Telescopin:	Not Reported	Log type:	Not Reported
Hrs pumped:	1	Pumping ra:	1
Level befo:	0	Level duri:	0
Test pump:	O	Pump insta:	N
Install pu:	Not Reported	Capacity:	0
Pump hp:	0	Column len:	0
Closed:	Not Reported	Abandoned:	Not Reported
Abandon da:	0	Site id:	MD7000000408028

Map ID:	527		
Objectid:	485482	County let:	Not Reported
Permit:	MO943417	Mgs id:	Not Reported
B1 seq:	4886	B1 recd:	2004 521
City:	ROCKVILLE	State:	MD
Zip:	20850	Driller na:	STEPHEN SAUL
Driller id:	MWD 421	Est gpm pr:	0
Use for wa:	Test, Observation, Monitoring	Approx dep:	45
Drill meth:	AIR-ROT	Replacemen:	N
Wapid:	Not Reported	Subdivisio:	DOWNTOWN SILVER SPRI
Section:	Not Reported	Lot:	Not Reported
Nearest to:	SILVER SPRING	Town dista:	Not Reported
Town direc:	T	Road name:	ELLSWORTH DR
Road side:	S	Road dista:	450 FT
Tax map:	JN33	Block:	Not Reported
Parcel:	N336	N grid83:	147447
E grid83:	397588	Lat dec de:	38.994957
Lon dec de:	-77.027846	Issue date:	2004 518
Special fl:	Y	C1 seq:	8404
C1 recd:	2004 622	Completion:	2004 6 4
Total dept:	35	Num unsucc:	0

Hydrofract:	N	Grouted:	Y
Grout type:	CM	Grout top:	0
Grout bott:	12	Casing typ:	PL
Casing dia:	2	Casing dep:	15
Casing hei:	Not Reported	Screen typ:	PL
Top screen:	15	Bottom scr:	35
Screen t 1:	Not Reported	Top scre 1:	0
Bottom s 1:	0	Screen t 2:	Not Reported
Top scre 2:	0	Bottom s 2:	0
Screen dia:	2	Flowing we:	Not Reported
Telescopin:	Not Reported	Log type:	Not Reported
Hrs pumped:	0	Pumping ra:	0
Level befo:	0	Level duri:	0
Test pump:	Not Reported	Pump insta:	N
Install pu:	Not Reported	Capacity:	0
Pump hp:	0	Column len:	0
Closed:	Not Reported	Abandoned:	Not Reported
Abandon da:	0	Site id:	MD7000000485482

Map ID:	527		
Objectid:	531569	County let:	Not Reported
Permit:	MO951079	Mgs id:	Not Reported
B1 seq:	7728	B1 recd:	2009 220
City:	VIENNA	State:	VA
Zip:	22182	Driller na:	KEVIN PUMPHREY
Driller id:	MGD 120	Est gpm pr:	0
Use for wa:	Test, Observation, Monitoring	Approx dep:	20
Drill meth:	DR-POINT	Replacemen:	N
Wapid:	Not Reported	Subdivisio:	Not Reported
Section:	Not Reported	Lot:	10
Nearest to:	SILVER SPRING	Town dista:	Not Reported
Town direc:	T	Road name:	1031 RIPLEY ST
Road side:	N	Road dista:	85 FT
Tax map:	Not Reported	Block:	3
Parcel:	Not Reported	N grid83:	147447
E grid83:	397588	Lat dec de:	38.994957
Lon dec de:	-77.027846	Issue date:	2009 210
Special fl:	Not Reported	C1 seq:	3808
C1 recd:	2009 313	Completion:	2009 219
Total dept:	21	Num unsucc:	0
Hydrofract:	N	Grouted:	Y
Grout type:	BC	Grout top:	0
Grout bott:	9	Casing typ:	PL
Casing dia:	1	Casing dep:	11
Casing hei:	-.5	Screen typ:	PL
Top screen:	11	Bottom scr:	21
Screen t 1:	Not Reported	Top scre 1:	0
Bottom s 1:	0	Screen t 2:	Not Reported
Top scre 2:	0	Bottom s 2:	0
Screen dia:	1	Flowing we:	Not Reported
Telescopin:	Not Reported	Log type:	Not Reported
Hrs pumped:	0	Pumping ra:	0
Level befo:	0	Level duri:	0
Test pump:	Not Reported	Pump insta:	N
Install pu:	Not Reported	Capacity:	0
Pump hp:	0	Column len:	0
Closed:	Not Reported	Abandoned:	Not Reported
Abandon da:	0	Site id:	MD7000000531569

Map ID: 527

GEOCHECK VERSION 2.1
STATE DATABASE WELL INFORMATION

Objectid:	408017	County let:	MO
Permit:	MO940966	Mgs id:	Not Reported
B1 seq:	1766	B1 recd:	1999 111
City:	ROCKVILLE	State:	MD
Zip:	20850	Driller na:	MICHAEL W HUBER
Driller id:	MGD 46	Est gpm pr:	0
Use for wa:	Test, Observation, Monitoring	Approx dep:	30
Drill meth:	BORED	Replacemen:	N
Wapid:	Not Reported	Subdivisio:	Not Reported
Section:	Not Reported	Lot:	PZ-1
Nearest to:	SILVER SPRINGS	Town dista:	Not Reported
Town direc:	T	Road name:	951 PERSHING DR
Road side:	W	Road dista:	10 FT
Tax map:	Not Reported	Block:	Not Reported
Parcel:	Not Reported	N grid83:	147447
E grid83:	397588	Lat dec de:	38.994957
Lon dec de:	-77.027846	Issue date:	1999 112
Special fl:	Y	C1 seq:	4957
C1 recd:	1999 310	Completion:	1999 119
Total dept:	22	Num unsucc:	0
Hydrofract:	Not Reported	Grouted:	Y
Grout type:	CM	Grout top:	0
Grout bott:	3	Casing typ:	PL
Casing dia:	2	Casing dep:	7
Casing hei:	+2	Screen typ:	PL
Top screen:	7	Bottom scr:	22
Screen t 1:	Not Reported	Top scre 1:	0
Bottom s 1:	0	Screen t 2:	Not Reported
Top scre 2:	0	Bottom s 2:	0
Screen dia:	2	Flowing we:	Not Reported
Telescopin:	Not Reported	Log type:	Not Reported
Hrs pumped:	1	Pumping ra:	1
Level befo:	0	Level duri:	0
Test pump:	O	Pump insta:	N
Install pu:	Not Reported	Capacity:	0
Pump hp:	0	Column len:	0
Closed:	Not Reported	Abandoned:	Not Reported
Abandon da:	0	Site id:	MD7000000408017

Map ID:	527		
Objectid:	485483	County let:	Not Reported
Permit:	MO943418	Mgs id:	Not Reported
B1 seq:	4887	B1 recd:	2004 521
City:	ROCKVILLE	State:	MD
Zip:	20850	Driller na:	STEPHEN SAUL
Driller id:	MWD 421	Est gpm pr:	0
Use for wa:	Test, Observation, Monitoring	Approx dep:	45
Drill meth:	AIR-ROT	Replacemen:	N
Wapid:	Not Reported	Subdivisio:	DOWNTOWN SILVER SPRI
Section:	Not Reported	Lot:	MW-5
Nearest to:	SILVER SPRING	Town dista:	Not Reported
Town direc:	T	Road name:	GEORGIA AVE
Road side:	E	Road dista:	175 FT
Tax map:	JN33	Block:	Not Reported
Parcel:	N336	N grid83:	147447
E grid83:	397588	Lat dec de:	38.994957
Lon dec de:	-77.027846	Issue date:	2004 518
Special fl:	Y	C1 seq:	8405
C1 recd:	2004 622	Completion:	2004 6 4
Total dept:	45	Num unsucc:	0

Hydrofract:	N	Grouted:	Y
Grout type:	CM	Grout top:	0
Grout bott:	23	Casing typ:	PL
Casing dia:	2	Casing dep:	25
Casing hei:	Not Reported	Screen typ:	PL
Top screen:	25	Bottom scr:	45
Screen t 1:	Not Reported	Top scre 1:	0
Bottom s 1:	0	Screen t 2:	Not Reported
Top scre 2:	0	Bottom s 2:	0
Screen dia:	2	Flowing we:	Not Reported
Telescopin:	Not Reported	Log type:	Not Reported
Hrs pumped:	0	Pumping ra:	0
Level befo:	0	Level duri:	0
Test pump:	Not Reported	Pump insta:	N
Install pu:	Not Reported	Capacity:	0
Pump hp:	0	Column len:	0
Closed:	Not Reported	Abandoned:	Not Reported
Abandon da:	0	Site id:	MD7000000485483

Map ID:	527		
Objectid:	485480	County let:	Not Reported
Permit:	MO943415	Mgs id:	Not Reported
B1 seq:	4884	B1 recd:	2004 521
City:	ROCKVILLE	State:	MD
Zip:	20850	Driller na:	STEPHEN SAUL
Driller id:	MWD 421	Est gpm pr:	0
Use for wa:	Test, Observation, Monitoring	Approx dep:	45
Drill meth:	AIR-ROT	Replacemen:	N
Wapid:	Not Reported	Subdivisio:	DOWNTOWN SILVER SPRI
Section:	Not Reported	Lot:	MW-2
Nearest to:	SILVER SPRING	Town dista:	Not Reported
Town direc:	T	Road name:	GEORGIA AVE
Road side:	E	Road dista:	150 FT
Tax map:	JN33	Block:	Not Reported
Parcel:	N336	N grid83:	147447
E grid83:	397588	Lat dec de:	38.994957
Lon dec de:	-77.027846	Issue date:	2004 518
Special fl:	Y	C1 seq:	8492
C1 recd:	2004 622	Completion:	2004 6 4
Total dept:	45	Num unsucc:	0
Hydrofract:	N	Grouted:	Y
Grout type:	CM	Grout top:	0
Grout bott:	23	Casing typ:	PL
Casing dia:	2	Casing dep:	25
Casing hei:	Not Reported	Screen typ:	PL
Top screen:	25	Bottom scr:	45
Screen t 1:	Not Reported	Top scre 1:	0
Bottom s 1:	0	Screen t 2:	Not Reported
Top scre 2:	0	Bottom s 2:	0
Screen dia:	2	Flowing we:	Not Reported
Telescopin:	Not Reported	Log type:	Not Reported
Hrs pumped:	0	Pumping ra:	0
Level befo:	0	Level duri:	0
Test pump:	Not Reported	Pump insta:	Not Reported
Install pu:	Not Reported	Capacity:	0
Pump hp:	0	Column len:	0
Closed:	Not Reported	Abandoned:	Not Reported
Abandon da:	0	Site id:	MD7000000485480

Map ID: 527

GEOCHECK VERSION 2.1
STATE DATABASE WELL INFORMATION

Objectid:	485481	County let:	Not Reported
Permit:	MO943416	Mgs id:	Not Reported
B1 seq:	4885	B1 recd:	2004 521
City:	ROCKVILLE	State:	MD
Zip:	20850	Driller na:	STEPHEN SAUL
Driller id:	MWD 421	Est gpm pr:	0
Use for wa:	Test, Observation, Monitoring	Approx dep:	45
Drill meth:	AIR-ROT	Replacemen:	N
Wapid:	Not Reported	Subdivisio:	DOWNTOWN SILVER SPRI
Section:	Not Reported	Lot:	MW-3
Nearest to:	SILVER SPRING	Town dista:	Not Reported
Town direc:	T	Road name:	ELLSWORTH DRIVE
Road side:	Not Reported	Road dista:	5 FT
Tax map:	JN33	Block:	Not Reported
Parcel:	N315	N grid83:	147447
E grid83:	397588	Lat dec de:	38.994957
Lon dec de:	-77.027846	Issue date:	2004 518
Special fl:	Y	C1 seq:	8491
C1 recd:	2004 622	Completion:	2004 6 4
Total dept:	45	Num unsucc:	0
Hydrofract:	N	Grouted:	Y
Grout type:	CM	Grout top:	0
Grout bott:	23	Casing typ:	PL
Casing dia:	2	Casing dep:	25
Casing hei:	Not Reported	Screen typ:	PL
Top screen:	25	Bottom scr:	45
Screen t 1:	Not Reported	Top scre 1:	0
Bottom s 1:	0	Screen t 2:	Not Reported
Top scre 2:	0	Bottom s 2:	0
Screen dia:	2	Flowing we:	Not Reported
Telescopin:	Not Reported	Log type:	Not Reported
Hrs pumped:	0	Pumping ra:	0
Level befo:	0	Level duri:	0
Test pump:	Not Reported	Pump insta:	N
Install pu:	Not Reported	Capacity:	0
Pump hp:	0	Column len:	0
Closed:	Not Reported	Abandoned:	Not Reported
Abandon da:	0	Site id:	MD7000000485481

Map ID:	527		
Objectid:	531566	County let:	Not Reported
Permit:	MO951076	Mgs id:	Not Reported
B1 seq:	7731	B1 recd:	2009 220
City:	VIENNA	State:	VA
Zip:	22182	Driller na:	KEVIN PUMPHREY
Driller id:	MGD 120	Est gpm pr:	0
Use for wa:	Test, Observation, Monitoring	Approx dep:	20
Drill meth:	DR-POINT	Replacemen:	N
Wapid:	Not Reported	Subdivisio:	Not Reported
Section:	Not Reported	Lot:	26
Nearest to:	SILVER SPRING	Town dista:	Not Reported
Town direc:	T	Road name:	1053 RIPLEY ST
Road side:	N	Road dista:	10 FT
Tax map:	Not Reported	Block:	3
Parcel:	Not Reported	N grid83:	147447
E grid83:	397588	Lat dec de:	38.994957
Lon dec de:	-77.027846	Issue date:	2009 210
Special fl:	Not Reported	C1 seq:	3805
C1 recd:	2009 318	Completion:	2009 219
Total dept:	17	Num unsucc:	0

Hydrofract:	N	Grouted:	Y
Grout type:	BC	Grout top:	0
Grout bott:	5	Casing typ:	PL
Casing dia:	1	Casing dep:	7
Casing hei:	-.5	Screen typ:	PL
Top screen:	7	Bottom scr:	17
Screen t 1:	Not Reported	Top scre 1:	0
Bottom s 1:	0	Screen t 2:	Not Reported
Top scre 2:	0	Bottom s 2:	0
Screen dia:	1	Flowing we:	Not Reported
Telescopin:	Not Reported	Log type:	Not Reported
Hrs pumped:	0	Pumping ra:	0
Level befo:	14	Level duri:	0
Test pump:	Not Reported	Pump insta:	N
Install pu:	Not Reported	Capacity:	0
Pump hp:	0	Column len:	0
Closed:	Not Reported	Abandoned:	Not Reported
Abandon da:	0	Site id:	MD7000000531566

Map ID:	527		
Objectid:	531568	County let:	Not Reported
Permit:	MO951078	Mgs id:	Not Reported
B1 seq:	7729	B1 recd:	2009 220
City:	VIENNA	State:	VA
Zip:	22182	Driller na:	KEVIN PUMPHREY
Driller id:	MGD 120	Est gpm pr:	0
Use for wa:	Test, Observation, Monitoring	Approx dep:	20
Drill meth:	DR-POINT	Replacemen:	N
Wapid:	Not Reported	Subdivisio:	Not Reported
Section:	Not Reported	Lot:	16
Nearest to:	SILVER SPRING	Town dista:	Not Reported
Town direc:	T	Road name:	1031 RIPLEY ST
Road side:	N	Road dista:	25 FT
Tax map:	Not Reported	Block:	3
Parcel:	Not Reported	N grid83:	147447
E grid83:	397588	Lat dec de:	38.994957
Lon dec de:	-77.027846	Issue date:	2009 210
Special fl:	Not Reported	C1 seq:	3807
C1 recd:	2009 313	Completion:	2009 219
Total dept:	18	Num unsucc:	0
Hydrofract:	N	Grouted:	Y
Grout type:	BC	Grout top:	0
Grout bott:	6	Casing typ:	PL
Casing dia:	1	Casing dep:	8
Casing hei:	-.5	Screen typ:	PL
Top screen:	8	Bottom scr:	18
Screen t 1:	Not Reported	Top scre 1:	0
Bottom s 1:	0	Screen t 2:	Not Reported
Top scre 2:	0	Bottom s 2:	0
Screen dia:	1	Flowing we:	Not Reported
Telescopin:	Not Reported	Log type:	Not Reported
Hrs pumped:	0	Pumping ra:	0
Level befo:	0	Level duri:	0
Test pump:	Not Reported	Pump insta:	N
Install pu:	Not Reported	Capacity:	0
Pump hp:	0	Column len:	0
Closed:	Not Reported	Abandoned:	Not Reported
Abandon da:	0	Site id:	MD7000000531568

Map ID: 527

GEOCHECK VERSION 2.1
STATE DATABASE WELL INFORMATION

Objectid:	250129	County let:	MO
Permit:	MO880926	Mgs id:	Not Reported
B1 seq:	Not Reported	B1 recd:	1989 525
City:	SILVER SPRING	State:	MD
Zip:	Not Reported	Driller na:	D'AMIANO, ANTHONY R.
Driller id:	MWD0346	Est gpm pr:	0
Use for wa:	Test, Observation, Monitoring	Approx dep:	35
Drill meth:	AIR-ROT	Replacemen:	N
Wapid:	Not Reported	Subdivisio:	Not Reported
Section:	Not Reported	Lot:	Not Reported
Nearest to:	SILVER SPRING	Town dista:	0 MI
Town direc:	Not Reported	Road name:	GEORGIA AVE
Road side:	W	Road dista:	140 FT
Tax map:	Not Reported	Block:	Not Reported
Parcel:	Not Reported	N grid83:	147447
E grid83:	397588	Lat dec de:	38.994957
Lon dec de:	-77.027846	Issue date:	1989 622
Special fl:	Not Reported	C1 seq:	Not Reported
C1 recd:	1989 712	Completion:	1989 612
Total dept:	22	Num unsucc:	0
Hydrofract:	Not Reported	Grouted:	Y
Grout type:	CM	Grout top:	0
Grout bott:	4	Casing typ:	PL
Casing dia:	4	Casing dep:	7
Casing hei:	+01	Screen typ:	PL
Top screen:	7	Bottom scr:	22
Screen t 1:	Not Reported	Top scre 1:	0
Bottom s 1:	0	Screen t 2:	Not Reported
Top scre 2:	0	Bottom s 2:	0
Screen dia:	4	Flowing we:	Not Reported
Telescopin:	Not Reported	Log type:	Not Reported
Hrs pumped:	1	Pumping ra:	1
Level befo:	1	Level duri:	1
Test pump:	O	Pump insta:	Not Reported
Install pu:	Not Reported	Capacity:	0
Pump hp:	0	Column len:	0
Closed:	Not Reported	Abandoned:	Y
Abandon da:	1995 1 9	Site id:	MD7000000250129

Map ID:	527		
Objectid:	408251	County let:	MO
Permit:	MO940725	Mgs id:	Not Reported
B1 seq:	8810	B1 recd:	1998 7 9
City:	SILVER SPRING	State:	MD
Zip:	Not Reported	Driller na:	KENNETH MANOS
Driller id:	MGD 20	Est gpm pr:	0
Use for wa:	Test, Observation, Monitoring	Approx dep:	20
Drill meth:	DR-POINT	Replacemen:	N
Wapid:	Not Reported	Subdivisio:	Not Reported
Section:	Not Reported	Lot:	Not Reported
Nearest to:	SILVER SPRING	Town dista:	Not Reported
Town direc:	T	Road name:	8655 GEORGIA AVE
Road side:	S	Road dista:	20
Tax map:	Not Reported	Block:	Not Reported
Parcel:	Not Reported	N grid83:	147447
E grid83:	397588	Lat dec de:	38.994957
Lon dec de:	-77.027846	Issue date:	1998 7 9
Special fl:	Y	C1 seq:	0252
C1 recd:	1998 729	Completion:	1998 7 9
Total dept:	8	Num unsucc:	0

Hydrofract:	N	Grouted:	Y
Grout type:	BC	Grout top:	0
Grout bott:	8	Casing typ:	Not Reported
Casing dia:	0	Casing dep:	0
Casing hei:	-19	Screen typ:	Not Reported
Top screen:	0	Bottom scr:	0
Screen t 1:	Not Reported	Top scre 1:	0
Bottom s 1:	0	Screen t 2:	Not Reported
Top scre 2:	0	Bottom s 2:	0
Screen dia:	1	Flowing we:	Not Reported
Telescopin:	Not Reported	Log type:	Not Reported
Hrs pumped:	0	Pumping ra:	0
Level befo:	0	Level duri:	0
Test pump:	Not Reported	Pump insta:	N
Install pu:	Not Reported	Capacity:	0
Pump hp:	0	Column len:	0
Closed:	Not Reported	Abandoned:	Y
Abandon da:	1998 7 9	Site id:	MD7000000408251

Map ID:	527		
Objectid:	409354	County let:	MO
Permit:	MO941203	Mgs id:	Not Reported
B1 seq:	0605	B1 recd:	1999 729
City:	FAIRFAX	State:	VA
Zip:	22301	Driller na:	MICHAEL W HUBER
Driller id:	MGD 46	Est gpm pr:	0
Use for wa:	Test, Observation, Monitoring	Approx dep:	30
Drill meth:	BORED	Replacemen:	N
Wapid:	Not Reported	Subdivisio:	Not Reported
Section:	Not Reported	Lot:	Not Reported
Nearest to:	SILVER SPRING	Town dista:	Not Reported
Town direc:	T	Road name:	8501 GEORGIA AVENUE
Road side:	E	Road dista:	125 FT
Tax map:	Not Reported	Block:	Not Reported
Parcel:	Not Reported	N grid83:	147447
E grid83:	397588	Lat dec de:	38.994957
Lon dec de:	-77.027846	Issue date:	1999 8 2
Special fl:	Y	C1 seq:	0995
C1 recd:	199911 1	Completion:	1999 812
Total dept:	30	Num unsucc:	0
Hydrofract:	Not Reported	Grouted:	Y
Grout type:	CM	Grout top:	0
Grout bott:	8	Casing typ:	PL
Casing dia:	4	Casing dep:	10
Casing hei:	Not Reported	Screen typ:	PL
Top screen:	10	Bottom scr:	30
Screen t 1:	Not Reported	Top scre 1:	0
Bottom s 1:	0	Screen t 2:	Not Reported
Top scre 2:	0	Bottom s 2:	0
Screen dia:	4	Flowing we:	Not Reported
Telescopin:	Not Reported	Log type:	Not Reported
Hrs pumped:	1	Pumping ra:	1
Level befo:	0	Level duri:	0
Test pump:	O	Pump insta:	N
Install pu:	Not Reported	Capacity:	0
Pump hp:	0	Column len:	0
Closed:	Not Reported	Abandoned:	Not Reported
Abandon da:	0	Site id:	MD7000000409354

Map ID: 527

GEOCHECK VERSION 2.1
STATE DATABASE WELL INFORMATION

Objectid:	531567	County let:	Not Reported
Permit:	MO951077	Mgs id:	Not Reported
B1 seq:	7730	B1 recd:	2009 220
City:	VIENNA	State:	VA
Zip:	22182	Driller na:	KEVIN PUMPHREY
Driller id:	MGD 120	Est gpm pr:	0
Use for wa:	Test, Observation, Monitoring	Approx dep:	20
Drill meth:	DR-POINT	Replacemen:	N
Wapid:	Not Reported	Subdivisio:	Not Reported
Section:	Not Reported	Lot:	24
Nearest to:	SILVER SPRING	Town dista:	Not Reported
Town direc:	T	Road name:	1049 RIPLEY ST
Road side:	N	Road dista:	60 FT
Tax map:	Not Reported	Block:	3
Parcel:	Not Reported	N grid83:	147447
E grid83:	397588	Lat dec de:	38.994957
Lon dec de:	-77.027846	Issue date:	2009 210
Special fl:	Not Reported	C1 seq:	3806
C1 recd:	2009 313	Completion:	2009 219
Total dept:	16	Num unsucc:	0
Hydrofract:	N	Grouted:	Y
Grout type:	BC	Grout top:	0
Grout bott:	5	Casing typ:	PL
Casing dia:	1	Casing dep:	6
Casing hei:	-.5	Screen typ:	PL
Top screen:	6	Bottom scr:	16
Screen t 1:	Not Reported	Top scre 1:	0
Bottom s 1:	0	Screen t 2:	Not Reported
Top scre 2:	0	Bottom s 2:	0
Screen dia:	1	Flowing we:	Not Reported
Telescopin:	Not Reported	Log type:	Not Reported
Hrs pumped:	0	Pumping ra:	0
Level befo:	0	Level duri:	0
Test pump:	Not Reported	Pump insta:	N
Install pu:	Not Reported	Capacity:	0
Pump hp:	0	Column len:	0
Closed:	Not Reported	Abandoned:	Not Reported
Abandon da:	0	Site id:	MD7000000531567

Map ID:	527		
Objectid:	485479	County let:	Not Reported
Permit:	MO943414	Mgs id:	Not Reported
B1 seq:	4883	B1 recd:	2004 521
City:	ROCKVILLE	State:	MD
Zip:	20850	Driller na:	STEPHEN SAUL
Driller id:	MWD 421	Est gpm pr:	0
Use for wa:	Test, Observation, Monitoring	Approx dep:	45
Drill meth:	AIR-ROT	Replacemen:	N
Wapid:	Not Reported	Subdivisio:	DOWNTOWN SILVER SPRI
Section:	Not Reported	Lot:	MW-1
Nearest to:	SILVER SPRING	Town dista:	Not Reported
Town direc:	E	Road name:	GEORGIA AVE
Road side:	E	Road dista:	15 FT
Tax map:	Not Reported	Block:	Not Reported
Parcel:	Not Reported	N grid83:	147447
E grid83:	397588	Lat dec de:	38.994957
Lon dec de:	-77.027846	Issue date:	2004 518
Special fl:	Y	C1 seq:	8493
C1 recd:	2004 622	Completion:	2004 6 4
Total dept:	45	Num unsucc:	0

Hydrofract:	N	Grouted:	Y
Grout type:	CM	Grout top:	0
Grout bott:	23	Casing typ:	PL
Casing dia:	2	Casing dep:	25
Casing hei:	+2	Screen typ:	PL
Top screen:	25	Bottom scr:	45
Screen t 1:	Not Reported	Top scre 1:	0
Bottom s 1:	0	Screen t 2:	Not Reported
Top scre 2:	0	Bottom s 2:	0
Screen dia:	2	Flowing we:	Not Reported
Telescopin:	Not Reported	Log type:	Not Reported
Hrs pumped:	0	Pumping ra:	0
Level befo:	0	Level duri:	0
Test pump:	Not Reported	Pump insta:	N
Install pu:	Not Reported	Capacity:	0
Pump hp:	0	Column len:	0
Closed:	Not Reported	Abandoned:	Not Reported
Abandon da:	0	Site id:	MD7000000485479

Map ID:	527		
Objectid:	409355	County let:	MO
Permit:	MO941204	Mgs id:	Not Reported
B1 seq:	0604	B1 recd:	1999 729
City:	FAIRFAX	State:	VA
Zip:	22301	Driller na:	MICHAEL W HUBER
Driller id:	MGD 46	Est gpm pr:	0
Use for wa:	Test, Observation, Monitoring	Approx dep:	30
Drill meth:	BORED	Replacemen:	N
Wapid:	Not Reported	Subdivisio:	Not Reported
Section:	Not Reported	Lot:	Not Reported
Nearest to:	SILVER SPRING	Town dista:	Not Reported
Town direc:	T	Road name:	8501 GEORGIA AVENUE
Road side:	E	Road dista:	15 FT
Tax map:	Not Reported	Block:	Not Reported
Parcel:	Not Reported	N grid83:	147447
E grid83:	397588	Lat dec de:	38.994957
Lon dec de:	-77.027846	Issue date:	1999 8 2
Special fl:	Y	C1 seq:	0996
C1 recd:	199911 1	Completion:	1999 811
Total dept:	30	Num unsucc:	0
Hydrofract:	Not Reported	Grouted:	Y
Grout type:	CM	Grout top:	0
Grout bott:	8	Casing typ:	PL
Casing dia:	4	Casing dep:	10
Casing hei:	Not Reported	Screen typ:	PL
Top screen:	10	Bottom scr:	30
Screen t 1:	Not Reported	Top scre 1:	0
Bottom s 1:	0	Screen t 2:	Not Reported
Top scre 2:	0	Bottom s 2:	0
Screen dia:	4	Flowing we:	Not Reported
Telescopin:	Not Reported	Log type:	Not Reported
Hrs pumped:	1	Pumping ra:	1
Level befo:	0	Level duri:	0
Test pump:	O	Pump insta:	N
Install pu:	Not Reported	Capacity:	0
Pump hp:	0	Column len:	0
Closed:	Not Reported	Abandoned:	Not Reported
Abandon da:	0	Site id:	MD7000000409355

Map ID: 527

GEOCHECK VERSION 2.1
STATE DATABASE WELL INFORMATION

Objectid:	251443	County let:	MO
Permit:	MO920173	Mgs id:	Not Reported
B1 seq:	Not Reported	B1 recd:	199210 5
City:	SILVER SPRING	State:	MD
Zip:	20910	Driller na:	PAUL M FABISZAK
Driller id:	MWD0000	Est gpm pr:	0
Use for wa:	Test, Observation, Monitoring	Approx dep:	25
Drill meth:	BORED	Replacemen:	N
Wapid:	Not Reported	Subdivisio:	Not Reported
Section:	Not Reported	Lot:	Not Reported
Nearest to:	Not Reported	Town dista:	Not Reported
Town direc:	Not Reported	Road name:	8516 DIXON AVE
Road side:	N	Road dista:	25 FT
Tax map:	Not Reported	Block:	Not Reported
Parcel:	Not Reported	N grid83:	147447
E grid83:	397588	Lat dec de:	38.994957
Lon dec de:	-77.027846	Issue date:	199210 5
Special fl:	Not Reported	C1 seq:	Not Reported
C1 recd:	199212 7	Completion:	19921020
Total dept:	25	Num unsucc:	0
Hydrofract:	Not Reported	Grouted:	Y
Grout type:	CM	Grout top:	0
Grout bott:	4	Casing typ:	PL
Casing dia:	4	Casing dep:	5
Casing hei:	-01	Screen typ:	PL
Top screen:	5	Bottom scr:	25
Screen t 1:	Not Reported	Top scre 1:	0
Bottom s 1:	0	Screen t 2:	Not Reported
Top scre 2:	0	Bottom s 2:	0
Screen dia:	4	Flowing we:	Not Reported
Telescopin:	Not Reported	Log type:	Not Reported
Hrs pumped:	0	Pumping ra:	0
Level befo:	0	Level duri:	0
Test pump:	O	Pump insta:	Not Reported
Install pu:	Not Reported	Capacity:	0
Pump hp:	0	Column len:	0
Closed:	Not Reported	Abandoned:	Not Reported
Abandon da:	0	Site id:	MD7000000251443

Map ID:	527		
Objectid:	409356	County let:	MO
Permit:	MO941205	Mgs id:	Not Reported
B1 seq:	0603	B1 recd:	1999 729
City:	FAIRFAX	State:	VA
Zip:	22301	Driller na:	MICHAEL W HUBER
Driller id:	MGD 46	Est gpm pr:	0
Use for wa:	Test, Observation, Monitoring	Approx dep:	30
Drill meth:	BORED	Replacemen:	N
Wapid:	Not Reported	Subdivisio:	Not Reported
Section:	Not Reported	Lot:	Not Reported
Nearest to:	SILVER SPRING	Town dista:	Not Reported
Town direc:	T	Road name:	8501 GEORGIA AVENUE
Road side:	E	Road dista:	140 FT
Tax map:	Not Reported	Block:	Not Reported
Parcel:	Not Reported	N grid83:	147447
E grid83:	397588	Lat dec de:	38.994957
Lon dec de:	-77.027846	Issue date:	1999 8 2
Special fl:	Y	C1 seq:	0997
C1 recd:	199911 1	Completion:	1999 810
Total dept:	30	Num unsucc:	0

Hydrofract:	Not Reported	Grouted:	Y
Grout type:	CM	Grout top:	0
Grout bott:	8	Casing typ:	PL
Casing dia:	4	Casing dep:	10
Casing hei:	Not Reported	Screen typ:	PL
Top screen:	10	Bottom scr:	30
Screen t 1:	Not Reported	Top scre 1:	0
Bottom s 1:	0	Screen t 2:	Not Reported
Top scre 2:	0	Bottom s 2:	0
Screen dia:	4	Flowing we:	Not Reported
Telescopin:	Not Reported	Log type:	Not Reported
Hrs pumped:	1	Pumping ra:	1
Level befo:	0	Level duri:	0
Test pump:	O	Pump insta:	N
Install pu:	Not Reported	Capacity:	0
Pump hp:	0	Column len:	0
Closed:	Not Reported	Abandoned:	Not Reported
Abandon da:	0	Site id:	MD7000000409356

Map ID:	527		
Objectid:	408027	County let:	MO
Permit:	MO940976	Mgs id:	Not Reported
B1 seq:	1700	B1 recd:	1999 113
City:	FAIRFAX	State:	VA
Zip:	Not Reported	Driller na:	MICHAEL W HUBER
Driller id:	MGD 46	Est gpm pr:	0
Use for wa:	Test, Observation, Monitoring	Approx dep:	30
Drill meth:	BORED	Replacemen:	N
Wapid:	Not Reported	Subdivisio:	HOWLETTS ADDITION
Section:	Not Reported	Lot:	MW1
Nearest to:	SILVER SPRING	Town dista:	Not Reported
Town direc:	T	Road name:	8501 GEORGIA AVENUE
Road side:	E	Road dista:	10 FT
Tax map:	Not Reported	Block:	Not Reported
Parcel:	Not Reported	N grid83:	147447
E grid83:	397588	Lat dec de:	38.994957
Lon dec de:	-77.027846	Issue date:	1999 114
Special fl:	Y	C1 seq:	4967
C1 recd:	1999 310	Completion:	1999 120
Total dept:	30	Num unsucc:	0
Hydrofract:	Not Reported	Grouted:	Y
Grout type:	CM	Grout top:	0
Grout bott:	6	Casing typ:	PL
Casing dia:	2	Casing dep:	10
Casing hei:	Not Reported	Screen typ:	PL
Top screen:	10	Bottom scr:	30
Screen t 1:	Not Reported	Top scre 1:	0
Bottom s 1:	0	Screen t 2:	Not Reported
Top scre 2:	0	Bottom s 2:	0
Screen dia:	2	Flowing we:	Not Reported
Telescopin:	Not Reported	Log type:	Not Reported
Hrs pumped:	1	Pumping ra:	1
Level befo:	0	Level duri:	0
Test pump:	O	Pump insta:	N
Install pu:	Not Reported	Capacity:	0
Pump hp:	0	Column len:	0
Closed:	Not Reported	Abandoned:	Not Reported
Abandon da:	0	Site id:	MD7000000408027

Map ID: 528

GEOCHECK VERSION 2.1
STATE DATABASE WELL INFORMATION

Objectid:	248387	County let:	MO
Permit:	MO812079	Mgs id:	Not Reported
B1 seq:	Not Reported	B1 recd:	19861021
City:	SILVER SPRING	State:	MD
Zip:	20910	Driller na:	D'AMIANO, ANTHONY R.
Driller id:	MWD0346	Est gpm pr:	0
Use for wa:	Test, Observation, Monitoring	Approx dep:	20
Drill meth:	AIR-ROT	Replacemen:	N
Wapid:	Not Reported	Subdivisio:	Not Reported
Section:	Not Reported	Lot:	Not Reported
Nearest to:	SILVER SPRING	Town dista:	0 MI
Town direc:	Not Reported	Road name:	CAMERON ST
Road side:	S	Road dista:	130 FT
Tax map:	Not Reported	Block:	Not Reported
Parcel:	Not Reported	N grid83:	147447
E grid83:	397283	Lat dec de:	38.994956
Lon dec de:	-77.031365	Issue date:	19861024
Special fl:	Not Reported	C1 seq:	Not Reported
C1 recd:	198611 5	Completion:	19861023
Total dept:	48	Num unsucc:	0
Hydrofract:	Not Reported	Grouted:	Y
Grout type:	BC	Grout top:	0
Grout bott:	28	Casing typ:	PL
Casing dia:	4	Casing dep:	28
Casing hei:	+01	Screen typ:	PL
Top screen:	28	Bottom scr:	48
Screen t 1:	Not Reported	Top scre 1:	0
Bottom s 1:	0	Screen t 2:	Not Reported
Top scre 2:	0	Bottom s 2:	0
Screen dia:	4	Flowing we:	Not Reported
Telescopin:	Not Reported	Log type:	Not Reported
Hrs pumped:	1	Pumping ra:	1
Level befo:	1	Level duri:	1
Test pump:	O	Pump insta:	Not Reported
Install pu:	Not Reported	Capacity:	0
Pump hp:	0	Column len:	0
Closed:	Not Reported	Abandoned:	Not Reported
Abandon da:	0	Site id:	MD7000000248387

Map ID:	529		
Objectid:	252333	County let:	MO
Permit:	MO930423	Mgs id:	Not Reported
B1 seq:	Not Reported	B1 recd:	1995 117
City:	SILVER SPRING	State:	MD
Zip:	Not Reported	Driller na:	ROBERT STEVENS
Driller id:	MWD0000	Est gpm pr:	0
Use for wa:	Test, Observation, Monitoring	Approx dep:	25
Drill meth:	BORED	Replacemen:	N
Wapid:	Not Reported	Subdivisio:	Not Reported
Section:	Not Reported	Lot:	Not Reported
Nearest to:	Not Reported	Town dista:	Not Reported
Town direc:	W	Road name:	EAST WEST HWY
Road side:	N	Road dista:	160 FT
Tax map:	Not Reported	Block:	Not Reported
Parcel:	Not Reported	N grid83:	147447
E grid83:	396673	Lat dec de:	38.994954
Lon dec de:	-77.038402	Issue date:	1995 123
Special fl:	Not Reported	C1 seq:	Not Reported
C1 recd:	1995 3 2	Completion:	1995 119
Total dept:	25	Num unsucc:	0

Hydrofract:	Not Reported	Grouted:	Y
Grout type:	CM	Grout top:	0
Grout bott:	1	Casing typ:	PL
Casing dia:	4	Casing dep:	5
Casing hei:	-01	Screen typ:	PL
Top screen:	5	Bottom scr:	25
Screen t 1:	Not Reported	Top scre 1:	0
Bottom s 1:	0	Screen t 2:	Not Reported
Top scre 2:	0	Bottom s 2:	0
Screen dia:	4	Flowing we:	Not Reported
Telescopin:	Not Reported	Log type:	Not Reported
Hrs pumped:	0	Pumping ra:	0
Level befo:	0	Level duri:	0
Test pump:	O	Pump insta:	Not Reported
Install pu:	Not Reported	Capacity:	0
Pump hp:	0	Column len:	0
Closed:	Not Reported	Abandoned:	Y
Abandon da:	20081015	Site id:	MD7000000252333

Map ID:	529		
Objectid:	252332	County let:	MO
Permit:	MO930422	Mgs id:	Not Reported
B1 seq:	Not Reported	B1 recd:	1995 117
City:	SILVER SPRING	State:	MD
Zip:	Not Reported	Driller na:	ROBERT STEVENS
Driller id:	MWD0000	Est gpm pr:	0
Use for wa:	Test, Observation, Monitoring	Approx dep:	25
Drill meth:	BORED	Replacemen:	N
Wapid:	Not Reported	Subdivisio:	Not Reported
Section:	Not Reported	Lot:	Not Reported
Nearest to:	Not Reported	Town dista:	Not Reported
Town direc:	W	Road name:	EAST WEST HWY
Road side:	N	Road dista:	200 FT
Tax map:	Not Reported	Block:	Not Reported
Parcel:	Not Reported	N grid83:	147447
E grid83:	396673	Lat dec de:	38.994954
Lon dec de:	-77.038402	Issue date:	1995 123
Special fl:	Not Reported	C1 seq:	Not Reported
C1 recd:	1995 3 2	Completion:	1995 213
Total dept:	10	Num unsucc:	0
Hydrofract:	Not Reported	Grouted:	Y
Grout type:	CM	Grout top:	0
Grout bott:	1	Casing typ:	PL
Casing dia:	4	Casing dep:	2
Casing hei:	+01	Screen typ:	PL
Top screen:	2	Bottom scr:	10
Screen t 1:	Not Reported	Top scre 1:	0
Bottom s 1:	0	Screen t 2:	Not Reported
Top scre 2:	0	Bottom s 2:	0
Screen dia:	4	Flowing we:	Not Reported
Telescopin:	Not Reported	Log type:	Not Reported
Hrs pumped:	0	Pumping ra:	0
Level befo:	0	Level duri:	0
Test pump:	O	Pump insta:	Not Reported
Install pu:	Not Reported	Capacity:	0
Pump hp:	0	Column len:	0
Closed:	Not Reported	Abandoned:	Y
Abandon da:	20081015	Site id:	MD7000000252332

Map ID: 530

GEOCHECK VERSION 2.1
STATE DATABASE WELL INFORMATION

Objectid:	252185	County let:	MO
Permit:	MO930229	Mgs id:	Not Reported
B1 seq:	Not Reported	B1 recd:	1994 6 6
City:	SILVER SPRING	State:	MD
Zip:	20910	Driller na:	WALTER T CONNELLY
Driller id:	MWD0000	Est gpm pr:	0
Use for wa:	Test, Observation, Monitoring	Approx dep:	20
Drill meth:	BORED	Replacemen:	N
Wapid:	Not Reported	Subdivisio:	Not Reported
Section:	Not Reported	Lot:	Not Reported
Nearest to:	Not Reported	Town dista:	Not Reported
Town direc:	W	Road name:	GRUBB RD
Road side:	E	Road dista:	200 FT
Tax map:	Not Reported	Block:	Not Reported
Parcel:	Not Reported	N grid83:	147447
E grid83:	395759	Lat dec de:	38.99495
Lon dec de:	-77.048957	Issue date:	1994 6 7
Special fl:	Not Reported	C1 seq:	Not Reported
C1 recd:	1994 622	Completion:	1994 613
Total dept:	39	Num unsucc:	0
Hydrofract:	Not Reported	Grouted:	Y
Grout type:	CM	Grout top:	0
Grout bott:	17	Casing typ:	PL
Casing dia:	4	Casing dep:	19
Casing hei:	-00	Screen typ:	PL
Top screen:	19	Bottom scr:	29
Screen t 1:	PL	Top scre 1:	29
Bottom s 1:	39	Screen t 2:	Not Reported
Top scre 2:	0	Bottom s 2:	0
Screen dia:	4	Flowing we:	Not Reported
Telescopin:	Not Reported	Log type:	Not Reported
Hrs pumped:	0	Pumping ra:	0
Level befo:	0	Level duri:	0
Test pump:	O	Pump insta:	Not Reported
Install pu:	Not Reported	Capacity:	0
Pump hp:	0	Column len:	0
Closed:	Not Reported	Abandoned:	Not Reported
Abandon da:	0	Site id:	MD7000000252185

Map ID:	531		
Objectid:	370982	County let:	PG
Permit:	PG920875	Mgs id:	Not Reported
B1 seq:	5068	B1 recd:	19951020
City:	VIENNA	State:	VA
Zip:	22182	Driller na:	BRIAN K SIWINSKI SR
Driller id:	MGD 024	Est gpm pr:	0
Use for wa:	Test, Observation, Monitoring	Approx dep:	30
Drill meth:	BORED	Replacemen:	N
Wapid:	Not Reported	Subdivisio:	Not Reported
Section:	Not Reported	Lot:	Not Reported
Nearest to:	COLLEGE PARK	Town dista:	Not Reported
Town direc:	T	Road name:	8315 BALTIMORE AVE R
Road side:	E	Road dista:	30 FT
Tax map:	Not Reported	Block:	Not Reported
Parcel:	Not Reported	N grid83:	147447
E grid83:	405817	Lat dec de:	38.994942
Lon dec de:	-76.932847	Issue date:	19951025
Special fl:	Not Reported	C1 seq:	Not Reported
C1 recd:	0	Completion:	0
Total dept:	0	Num unsucc:	0

Hydrofract:	Not Reported	Grouted:	Not Reported
Grout type:	Not Reported	Grout top:	0
Grout bott:	0	Casing typ:	Not Reported
Casing dia:	0	Casing dep:	0
Casing hei:	Not Reported	Screen typ:	Not Reported
Top screen:	0	Bottom scr:	0
Screen t 1:	Not Reported	Top scre 1:	0
Bottom s 1:	0	Screen t 2:	Not Reported
Top scre 2:	0	Bottom s 2:	0
Screen dia:	0	Flowing we:	Not Reported
Telescopin:	Not Reported	Log type:	Not Reported
Hrs pumped:	0	Pumping ra:	0
Level befo:	0	Level duri:	0
Test pump:	Not Reported	Pump insta:	Not Reported
Install pu:	Not Reported	Capacity:	0
Pump hp:	0	Column len:	0
Closed:	Not Reported	Abandoned:	Not Reported
Abandon da:	0	Site id:	MD7000000370982

Map ID:	531		
Objectid:	370978	County let:	PG
Permit:	PG920877	Mgs id:	Not Reported
B1 seq:	5070	B1 recd:	19951020
City:	VIENNA	State:	VA
Zip:	22182	Driller na:	BRIAN K SIWINSKI SR
Driller id:	MGD 024	Est gpm pr:	0
Use for wa:	Test, Observation, Monitoring	Approx dep:	30
Drill meth:	BORED	Replacemen:	N
Wapid:	Not Reported	Subdivisio:	Not Reported
Section:	Not Reported	Lot:	Not Reported
Nearest to:	COLLEGE PARK	Town dista:	Not Reported
Town direc:	T	Road name:	8315 BALTIMORE AVENU
Road side:	E	Road dista:	75 FT
Tax map:	Not Reported	Block:	Not Reported
Parcel:	Not Reported	N grid83:	147447
E grid83:	405817	Lat dec de:	38.994942
Lon dec de:	-76.932847	Issue date:	19951025
Special fl:	Not Reported	C1 seq:	Not Reported
C1 recd:	0	Completion:	0
Total dept:	0	Num unsucc:	0
Hydrofract:	Not Reported	Grouted:	Not Reported
Grout type:	Not Reported	Grout top:	0
Grout bott:	0	Casing typ:	Not Reported
Casing dia:	0	Casing dep:	0
Casing hei:	Not Reported	Screen typ:	Not Reported
Top screen:	0	Bottom scr:	0
Screen t 1:	Not Reported	Top scre 1:	0
Bottom s 1:	0	Screen t 2:	Not Reported
Top scre 2:	0	Bottom s 2:	0
Screen dia:	0	Flowing we:	Not Reported
Telescopin:	Not Reported	Log type:	Not Reported
Hrs pumped:	0	Pumping ra:	0
Level befo:	0	Level duri:	0
Test pump:	Not Reported	Pump insta:	Not Reported
Install pu:	Not Reported	Capacity:	0
Pump hp:	0	Column len:	0
Closed:	Not Reported	Abandoned:	Not Reported
Abandon da:	0	Site id:	MD7000000370978

Map ID: 531

GEOCHECK VERSION 2.1
STATE DATABASE WELL INFORMATION

Objectid:	370977	County let:	PG
Permit:	PG920876	Mgs id:	Not Reported
B1 seq:	5069	B1 recd:	19951020
City:	VIENNA	State:	VA
Zip:	22182	Driller na:	BRIAN K SIWINSKI SR
Driller id:	MGD 024	Est gpm pr:	0
Use for wa:	Test, Observation, Monitoring	Approx dep:	30
Drill meth:	BORED	Replacemen:	N
Wapid:	Not Reported	Subdivisio:	Not Reported
Section:	Not Reported	Lot:	Not Reported
Nearest to:	COLLEGE PARK	Town dista:	Not Reported
Town direc:	T	Road name:	8315 BALTIMORE AVE R
Road side:	E	Road dista:	30 FT
Tax map:	Not Reported	Block:	Not Reported
Parcel:	Not Reported	N grid83:	147447
E grid83:	405817	Lat dec de:	38.994942
Lon dec de:	-76.932847	Issue date:	19951025
Special fl:	Not Reported	C1 seq:	Not Reported
C1 recd:	0	Completion:	0
Total dept:	0	Num unsucc:	0
Hydrofract:	Not Reported	Grouted:	Not Reported
Grout type:	Not Reported	Grout top:	0
Grout bott:	0	Casing typ:	Not Reported
Casing dia:	0	Casing dep:	0
Casing hei:	Not Reported	Screen typ:	Not Reported
Top screen:	0	Bottom scr:	0
Screen t 1:	Not Reported	Top scre 1:	0
Bottom s 1:	0	Screen t 2:	Not Reported
Top scre 2:	0	Bottom s 2:	0
Screen dia:	0	Flowing we:	Not Reported
Telescopin:	Not Reported	Log type:	Not Reported
Hrs pumped:	0	Pumping ra:	0
Level befo:	0	Level duri:	0
Test pump:	Not Reported	Pump insta:	Not Reported
Install pu:	Not Reported	Capacity:	0
Pump hp:	0	Column len:	0
Closed:	Not Reported	Abandoned:	Not Reported
Abandon da:	0	Site id:	MD7000000370977

Map ID:	532		
Objectid:	255710	County let:	PG
Permit:	PG810284	Mgs id:	Not Reported
B1 seq:	Not Reported	B1 recd:	1983 225
City:	BERWYN	State:	MD
Zip:	Not Reported	Driller na:	BURK, CHARLES
Driller id:	MWD9037	Est gpm pr:	0
Use for wa:	Test, Observation, Monitoring	Approx dep:	40
Drill meth:	BORED	Replacemen:	N
Wapid:	Not Reported	Subdivisio:	BERWYN
Section:	Not Reported	Lot:	Not Reported
Nearest to:	BERWYN	Town dista:	0 MI
Town direc:	Not Reported	Road name:	NAVAHOE STREET
Road side:	N	Road dista:	1 FT
Tax map:	Not Reported	Block:	Not Reported
Parcel:	Not Reported	N grid83:	147447
E grid83:	406427	Lat dec de:	38.994937
Lon dec de:	-76.92581	Issue date:	1983 218
Special fl:	Not Reported	C1 seq:	Not Reported
C1 recd:	1983 5 6	Completion:	1983 3 9
Total dept:	16	Num unsucc:	0

Hydrofract:	Not Reported	Grouted:	Y
Grout type:	BC	Grout top:	0
Grout bott:	5	Casing typ:	PL
Casing dia:	2	Casing dep:	13
Casing hei:	-01	Screen typ:	PL
Top screen:	13	Bottom scr:	14
Screen t 1:	Not Reported	Top scre 1:	0
Bottom s 1:	0	Screen t 2:	Not Reported
Top scre 2:	0	Bottom s 2:	0
Screen dia:	2	Flowing we:	Not Reported
Telescopin:	Not Reported	Log type:	Not Reported
Hrs pumped:	1	Pumping ra:	1
Level befo:	1	Level duri:	1
Test pump:	O	Pump insta:	Not Reported
Install pu:	Not Reported	Capacity:	0
Pump hp:	0	Column len:	0
Closed:	Not Reported	Abandoned:	Not Reported
Abandon da:	0	Site id:	MD7000000255710

Map ID:	533		
Objectid:	255709	County let:	PG
Permit:	PG810283	Mgs id:	Not Reported
B1 seq:	Not Reported	B1 recd:	1983 225
City:	BERWYN HEIGHT	State:	MD
Zip:	Not Reported	Driller na:	BURK, CHARLES
Driller id:	MWD9037	Est gpm pr:	0
Use for wa:	Test, Observation, Monitoring	Approx dep:	40
Drill meth:	BORED	Replacemen:	N
Wapid:	Not Reported	Subdivisio:	BERWYN HEIGHTS
Section:	Not Reported	Lot:	Not Reported
Nearest to:	BERWYN HEIGHTS	Town dista:	MI
Town direc:	Not Reported	Road name:	57TH AVENUE
Road side:	N	Road dista:	1 FT
Tax map:	Not Reported	Block:	Not Reported
Parcel:	Not Reported	N grid83:	147447
E grid83:	407037	Lat dec de:	38.994933
Lon dec de:	-76.918773	Issue date:	1983 218
Special fl:	Not Reported	C1 seq:	Not Reported
C1 recd:	1983 5 6	Completion:	1983 310
Total dept:	8	Num unsucc:	0
Hydrofract:	Not Reported	Grouted:	Y
Grout type:	BC	Grout top:	0
Grout bott:	5	Casing typ:	PL
Casing dia:	2	Casing dep:	6
Casing hei:	-01	Screen typ:	PL
Top screen:	6	Bottom scr:	7
Screen t 1:	Not Reported	Top scre 1:	0
Bottom s 1:	0	Screen t 2:	Not Reported
Top scre 2:	0	Bottom s 2:	0
Screen dia:	2	Flowing we:	Not Reported
Telescopin:	Not Reported	Log type:	Not Reported
Hrs pumped:	1	Pumping ra:	1
Level befo:	1	Level duri:	1
Test pump:	O	Pump insta:	Not Reported
Install pu:	Not Reported	Capacity:	0
Pump hp:	0	Column len:	0
Closed:	Not Reported	Abandoned:	Not Reported
Abandon da:	0	Site id:	MD7000000255709

Map ID: 534

GEOCHECK VERSION 2.1
STATE DATABASE WELL INFORMATION

Objectid:	528367	County let:	Not Reported
Permit:	PG951814	Mgs id:	Not Reported
B1 seq:	9072	B1 recd:	2008 8 4
City:	HOUSTON	State:	TX
Zip:	77210	Driller na:	DAVE MYERS
Driller id:	MWD 522	Est gpm pr:	0
Use for wa:	Test, Observation, Monitoring	Approx dep:	25
Drill meth:	Not Reported	Replacemen:	N
Wapid:	Not Reported	Subdivisio:	Not Reported
Section:	Not Reported	Lot:	Not Reported
Nearest to:	COLLEGE PARK	Town dista:	Not Reported
Town direc:	T	Road name:	6001 GREENBELT ROAD
Road side:	S	Road dista:	50 FT
Tax map:	34	Block:	Not Reported
Parcel:	A4982	N grid83:	147447
E grid83:	407341	Lat dec de:	38.99493
Lon dec de:	-76.915255	Issue date:	2008 731
Special fl:	Not Reported	C1 seq:	1586
C1 recd:	2008 9 5	Completion:	2008 820
Total dept:	8	Num unsucc:	0
Hydrofract:	N	Grouted:	Not Reported
Grout type:	Not Reported	Grout top:	0
Grout bott:	0	Casing typ:	Not Reported
Casing dia:	0	Casing dep:	0
Casing hei:	Not Reported	Screen typ:	Not Reported
Top screen:	0	Bottom scr:	0
Screen t 1:	Not Reported	Top scre 1:	0
Bottom s 1:	0	Screen t 2:	Not Reported
Top scre 2:	0	Bottom s 2:	0
Screen dia:	0	Flowing we:	Not Reported
Telescopin:	Not Reported	Log type:	Not Reported
Hrs pumped:	1	Pumping ra:	1
Level befo:	1	Level duri:	1
Test pump:	O	Pump insta:	N
Install pu:	Not Reported	Capacity:	1
Pump hp:	1	Column len:	1
Closed:	Not Reported	Abandoned:	Not Reported
Abandon da:	0	Site id:	MD7000000528367

Map ID:	534		
Objectid:	348009	County let:	PG
Permit:	PG882675	Mgs id:	Not Reported
B1 seq:	0704	B1 recd:	1992 8 6
City:	ALEXANDRIA	State:	VA
Zip:	22314	Driller na:	SHELDON TURNER
Driller id:	MGD0016	Est gpm pr:	1
Use for wa:	Test, Observation, Monitoring	Approx dep:	20
Drill meth:	BORED	Replacemen:	N
Wapid:	Not Reported	Subdivisio:	Not Reported
Section:	Not Reported	Lot:	Not Reported
Nearest to:	GREENBELT	Town dista:	0
Town direc:	T	Road name:	GREENBELT RD
Road side:	N	Road dista:	300 FT
Tax map:	Not Reported	Block:	Not Reported
Parcel:	Not Reported	N grid83:	147447
E grid83:	407341	Lat dec de:	38.99493
Lon dec de:	-76.915255	Issue date:	1992 8 3
Special fl:	N	C1 seq:	6416
C1 recd:	1992 918	Completion:	1992 8 4
Total dept:	17	Num unsucc:	0

Hydrofract:	Not Reported	Grouted:	Y
Grout type:	CM	Grout top:	0
Grout bott:	3	Casing typ:	PL
Casing dia:	2	Casing dep:	7
Casing hei:	+1	Screen typ:	PL
Top screen:	7	Bottom scr:	17
Screen t 1:	Not Reported	Top scre 1:	0
Bottom s 1:	0	Screen t 2:	Not Reported
Top scre 2:	0	Bottom s 2:	0
Screen dia:	2	Flowing we:	Not Reported
Telescopin:	Not Reported	Log type:	Not Reported
Hrs pumped:	0	Pumping ra:	0
Level befo:	7	Level duri:	0
Test pump:	Not Reported	Pump insta:	N
Install pu:	Not Reported	Capacity:	0
Pump hp:	0	Column len:	0
Closed:	Not Reported	Abandoned:	Not Reported
Abandon da:	0	Site id:	MD7000000348009

Map ID:	534		
Objectid:	256370	County let:	PG
Permit:	PG810977	Mgs id:	Not Reported
B1 seq:	Not Reported	B1 recd:	1985 910
City:	BERWYN HTS	State:	MD
Zip:	20740	Driller na:	D'AMIANO, ANTHONY R.
Driller id:	MWD0346	Est gpm pr:	0
Use for wa:	Test, Observation, Monitoring	Approx dep:	25
Drill meth:	AIR-ROT	Replacemen:	N
Wapid:	Not Reported	Subdivisio:	Not Reported
Section:	Not Reported	Lot:	Not Reported
Nearest to:	BERWYN HEIGHTS	Town dista:	0 MI
Town direc:	Not Reported	Road name:	GREENBELT RD
Road side:	S	Road dista:	90 FT
Tax map:	Not Reported	Block:	Not Reported
Parcel:	Not Reported	N grid83:	147447
E grid83:	407341	Lat dec de:	38.99493
Lon dec de:	-76.915255	Issue date:	1985 926
Special fl:	Not Reported	C1 seq:	Not Reported
C1 recd:	198510 3	Completion:	1985 913
Total dept:	14	Num unsucc:	0
Hydrofract:	Not Reported	Grouted:	Y
Grout type:	BC	Grout top:	0
Grout bott:	4	Casing typ:	PL
Casing dia:	4	Casing dep:	4
Casing hei:	+01	Screen typ:	PL
Top screen:	4	Bottom scr:	14
Screen t 1:	Not Reported	Top scre 1:	0
Bottom s 1:	0	Screen t 2:	Not Reported
Top scre 2:	0	Bottom s 2:	0
Screen dia:	4	Flowing we:	Not Reported
Telescopin:	Not Reported	Log type:	Not Reported
Hrs pumped:	1	Pumping ra:	1
Level befo:	1	Level duri:	1
Test pump:	O	Pump insta:	Not Reported
Install pu:	Not Reported	Capacity:	0
Pump hp:	0	Column len:	0
Closed:	Not Reported	Abandoned:	Not Reported
Abandon da:	0	Site id:	MD7000000256370

Map ID: 534

GEOCHECK VERSION 2.1
STATE DATABASE WELL INFORMATION

Objectid:	256369	County let:	PG
Permit:	PG810976	Mgs id:	Not Reported
B1 seq:	Not Reported	B1 recd:	1985 910
City:	BERWYN HTS	State:	MD
Zip:	20740	Driller na:	D'AMIANO, ANTHONY R.
Driller id:	MWD0346	Est gpm pr:	0
Use for wa:	Test, Observation, Monitoring	Approx dep:	25
Drill meth:	AIR-ROT	Replacemen:	N
Wapid:	Not Reported	Subdivisio:	Not Reported
Section:	Not Reported	Lot:	Not Reported
Nearest to:	BERWYN HEIGHTS	Town dista:	0 MI
Town direc:	Not Reported	Road name:	GREENBELT RD
Road side:	S	Road dista:	35 FT
Tax map:	Not Reported	Block:	Not Reported
Parcel:	Not Reported	N grid83:	147447
E grid83:	407341	Lat dec de:	38.99493
Lon dec de:	-76.915255	Issue date:	1985 926
Special fl:	Not Reported	C1 seq:	Not Reported
C1 recd:	198510 3	Completion:	1985 913
Total dept:	14	Num unsucc:	0
Hydrofract:	Not Reported	Grouted:	Y
Grout type:	BC	Grout top:	0
Grout bott:	4	Casing typ:	PL
Casing dia:	4	Casing dep:	4
Casing hei:	+01	Screen typ:	PL
Top screen:	4	Bottom scr:	14
Screen t 1:	Not Reported	Top scre 1:	0
Bottom s 1:	0	Screen t 2:	Not Reported
Top scre 2:	0	Bottom s 2:	0
Screen dia:	4	Flowing we:	Not Reported
Telescopin:	Not Reported	Log type:	Not Reported
Hrs pumped:	1	Pumping ra:	1
Level befo:	1	Level duri:	1
Test pump:	O	Pump insta:	Not Reported
Install pu:	Not Reported	Capacity:	0
Pump hp:	0	Column len:	0
Closed:	Not Reported	Abandoned:	Not Reported
Abandon da:	0	Site id:	MD7000000256369

Map ID:	534		
Objectid:	348008	County let:	PG
Permit:	PG882674	Mgs id:	Not Reported
B1 seq:	0703	B1 recd:	1992 8 6
City:	ALEXANDRIA	State:	VA
Zip:	22314	Driller na:	SHELDON TURNER
Driller id:	MGD0016	Est gpm pr:	1
Use for wa:	Test, Observation, Monitoring	Approx dep:	20
Drill meth:	BORED	Replacemen:	N
Wapid:	Not Reported	Subdivisio:	Not Reported
Section:	Not Reported	Lot:	Not Reported
Nearest to:	GREENBELT	Town dista:	0
Town direc:	T	Road name:	GREENBELT RD.
Road side:	N	Road dista:	300 FT
Tax map:	Not Reported	Block:	Not Reported
Parcel:	Not Reported	N grid83:	147447
E grid83:	407341	Lat dec de:	38.99493
Lon dec de:	-76.915255	Issue date:	1992 8 3
Special fl:	N	C1 seq:	6417
C1 recd:	1992 918	Completion:	1992 8 4
Total dept:	15	Num unsucc:	0

Hydrofract:	Not Reported	Grouted:	Y
Grout type:	CM	Grout top:	0
Grout bott:	3	Casing typ:	PL
Casing dia:	2	Casing dep:	5
Casing hei:	0	Screen typ:	PL
Top screen:	5	Bottom scr:	15
Screen t 1:	Not Reported	Top scre 1:	0
Bottom s 1:	0	Screen t 2:	Not Reported
Top scre 2:	0	Bottom s 2:	0
Screen dia:	2	Flowing we:	Not Reported
Telescopin:	Not Reported	Log type:	Not Reported
Hrs pumped:	0	Pumping ra:	0
Level befo:	6	Level duri:	0
Test pump:	Not Reported	Pump insta:	N
Install pu:	Not Reported	Capacity:	0
Pump hp:	0	Column len:	0
Closed:	Not Reported	Abandoned:	Not Reported
Abandon da:	0	Site id:	MD7000000348008

Map ID:	534		
Objectid:	256368	County let:	PG
Permit:	PG810975	Mgs id:	Not Reported
B1 seq:	Not Reported	B1 recd:	1985 910
City:	BERWYN HTS	State:	MD
Zip:	20740	Driller na:	D'AMIANO, ANTHONY R.
Driller id:	MWD0346	Est gpm pr:	0
Use for wa:	Test, Observation, Monitoring	Approx dep:	25
Drill meth:	AIR-ROT	Replacemen:	N
Wapid:	Not Reported	Subdivisio:	Not Reported
Section:	Not Reported	Lot:	Not Reported
Nearest to:	BERWYN HEIGHTS	Town dista:	0 MI
Town direc:	Not Reported	Road name:	GREENBELT RD
Road side:	S	Road dista:	60 FT
Tax map:	Not Reported	Block:	Not Reported
Parcel:	Not Reported	N grid83:	147447
E grid83:	407341	Lat dec de:	38.99493
Lon dec de:	-76.915255	Issue date:	1985 926
Special fl:	Not Reported	C1 seq:	Not Reported
C1 recd:	198510 3	Completion:	1985 913
Total dept:	16	Num unsucc:	0
Hydrofract:	Not Reported	Grouted:	Y
Grout type:	BC	Grout top:	0
Grout bott:	6	Casing typ:	PL
Casing dia:	4	Casing dep:	6
Casing hei:	+01	Screen typ:	PL
Top screen:	6	Bottom scr:	16
Screen t 1:	Not Reported	Top scre 1:	0
Bottom s 1:	0	Screen t 2:	Not Reported
Top scre 2:	0	Bottom s 2:	0
Screen dia:	4	Flowing we:	Not Reported
Telescopin:	Not Reported	Log type:	Not Reported
Hrs pumped:	1	Pumping ra:	1
Level befo:	1	Level duri:	1
Test pump:	O	Pump insta:	Not Reported
Install pu:	Not Reported	Capacity:	0
Pump hp:	0	Column len:	0
Closed:	Not Reported	Abandoned:	Not Reported
Abandon da:	0	Site id:	MD7000000256368

Map ID: 534

GEOCHECK VERSION 2.1
STATE DATABASE WELL INFORMATION

Objectid:	256367	County let:	PG
Permit:	PG810974	Mgs id:	Not Reported
B1 seq:	Not Reported	B1 recd:	1985 910
City:	BERWYN HTS	State:	MD
Zip:	20740	Driller na:	D'AMIANO, ANTHONY R.
Driller id:	MWD0346	Est gpm pr:	0
Use for wa:	Test, Observation, Monitoring	Approx dep:	25
Drill meth:	AIR-ROT	Replacemen:	N
Wapid:	Not Reported	Subdivisio:	Not Reported
Section:	Not Reported	Lot:	Not Reported
Nearest to:	BERWYN HEIGHTS	Town dista:	0 MI
Town direc:	Not Reported	Road name:	GREENBELT RD
Road side:	S	Road dista:	60 FT
Tax map:	Not Reported	Block:	Not Reported
Parcel:	Not Reported	N grid83:	147447
E grid83:	407341	Lat dec de:	38.99493
Lon dec de:	-76.915255	Issue date:	1985 926
Special fl:	Not Reported	C1 seq:	Not Reported
C1 recd:	198510 3	Completion:	1985 913
Total dept:	18	Num unsucc:	0
Hydrofract:	Not Reported	Grouted:	Y
Grout type:	BC	Grout top:	0
Grout bott:	8	Casing typ:	PL
Casing dia:	4	Casing dep:	8
Casing hei:	+01	Screen typ:	PL
Top screen:	8	Bottom scr:	18
Screen t 1:	Not Reported	Top scre 1:	0
Bottom s 1:	0	Screen t 2:	Not Reported
Top scre 2:	0	Bottom s 2:	0
Screen dia:	4	Flowing we:	Not Reported
Telescopin:	Not Reported	Log type:	Not Reported
Hrs pumped:	1	Pumping ra:	1
Level befo:	1	Level duri:	1
Test pump:	O	Pump insta:	Not Reported
Install pu:	Not Reported	Capacity:	0
Pump hp:	0	Column len:	0
Closed:	Not Reported	Abandoned:	Not Reported
Abandon da:	0	Site id:	MD7000000256367

Map ID:	534		
Objectid:	348007	County let:	PG
Permit:	PG882673	Mgs id:	Not Reported
B1 seq:	0702	B1 recd:	1992 8 6
City:	ALEXANDRIA	State:	VA
Zip:	22314	Driller na:	SHELDON TURNER
Driller id:	MGD0016	Est gpm pr:	1
Use for wa:	Test, Observation, Monitoring	Approx dep:	20
Drill meth:	BORED	Replacemen:	N
Wapid:	Not Reported	Subdivisio:	Not Reported
Section:	Not Reported	Lot:	Not Reported
Nearest to:	GREENBELT	Town dista:	0
Town direc:	T	Road name:	GREENBELT RD
Road side:	N	Road dista:	300 FT
Tax map:	Not Reported	Block:	Not Reported
Parcel:	Not Reported	N grid83:	147447
E grid83:	407341	Lat dec de:	38.99493
Lon dec de:	-76.915255	Issue date:	1992 8 3
Special fl:	N	C1 seq:	6430
C1 recd:	1992 918	Completion:	1992 8 7
Total dept:	15	Num unsucc:	0

Hydrofract:	Not Reported	Grouted:	Y
Grout type:	CM	Grout top:	0
Grout bott:	3	Casing typ:	PL
Casing dia:	2	Casing dep:	5
Casing hei:	+1	Screen typ:	PL
Top screen:	5	Bottom scr:	15
Screen t 1:	Not Reported	Top scre 1:	0
Bottom s 1:	0	Screen t 2:	Not Reported
Top scre 2:	0	Bottom s 2:	0
Screen dia:	2	Flowing we:	Not Reported
Telescopin:	Not Reported	Log type:	Not Reported
Hrs pumped:	0	Pumping ra:	0
Level befo:	0	Level duri:	0
Test pump:	Not Reported	Pump insta:	N
Install pu:	Not Reported	Capacity:	0
Pump hp:	0	Column len:	0
Closed:	Not Reported	Abandoned:	Not Reported
Abandon da:	0	Site id:	MD7000000348007

Map ID:	534		
Objectid:	348006	County let:	PG
Permit:	PG882672	Mgs id:	Not Reported
B1 seq:	0701	B1 recd:	1992 8 6
City:	ALEXANDRIA	State:	VA
Zip:	22314	Driller na:	SHELDON TURNER
Driller id:	MWD0016	Est gpm pr:	1
Use for wa:	Test, Observation, Monitoring	Approx dep:	20
Drill meth:	BORED	Replacemen:	N
Wapid:	Not Reported	Subdivisio:	Not Reported
Section:	Not Reported	Lot:	Not Reported
Nearest to:	GREENBELT	Town dista:	0
Town direc:	T	Road name:	GREENBELT RD
Road side:	N	Road dista:	300 FT
Tax map:	Not Reported	Block:	Not Reported
Parcel:	Not Reported	N grid83:	147447
E grid83:	407341	Lat dec de:	38.99493
Lon dec de:	-76.915255	Issue date:	1992 8 5
Special fl:	N	C1 seq:	6431
C1 recd:	1992 918	Completion:	1992 8 7
Total dept:	15	Num unsucc:	0
Hydrofract:	Not Reported	Grouted:	Y
Grout type:	CM	Grout top:	0
Grout bott:	3	Casing typ:	PL
Casing dia:	2	Casing dep:	5
Casing hei:	-0	Screen typ:	PL
Top screen:	5	Bottom scr:	15
Screen t 1:	Not Reported	Top scre 1:	0
Bottom s 1:	0	Screen t 2:	Not Reported
Top scre 2:	0	Bottom s 2:	0
Screen dia:	2	Flowing we:	Not Reported
Telescopin:	Not Reported	Log type:	Not Reported
Hrs pumped:	0	Pumping ra:	0
Level befo:	10	Level duri:	0
Test pump:	Not Reported	Pump insta:	N
Install pu:	Not Reported	Capacity:	0
Pump hp:	0	Column len:	0
Closed:	Not Reported	Abandoned:	Not Reported
Abandon da:	0	Site id:	MD7000000348006

Map ID: 535

GEOCHECK VERSION 2.1
STATE DATABASE WELL INFORMATION

Objectid:	518123	County let:	Not Reported
Permit:	PG951222	Mgs id:	Not Reported
B1 seq:	0884	B1 recd:	2007 613
City:	HOUSTON	State:	TX
Zip:	77210	Driller na:	STEPHEN SAUL
Driller id:	MWD 421	Est gpm pr:	0
Use for wa:	Test, Observation, Monitoring	Approx dep:	25
Drill meth:	Not Reported	Replacemen:	N
Wapid:	Not Reported	Subdivisio:	Not Reported
Section:	Not Reported	Lot:	Not Reported
Nearest to:	COLLEGE PARK	Town dista:	Not Reported
Town direc:	T	Road name:	6001 GREENBELT ROAD
Road side:	S	Road dista:	50 FT
Tax map:	34	Block:	Not Reported
Parcel:	A4982	N grid83:	147447
E grid83:	407646	Lat dec de:	38.994928
Lon dec de:	-76.911736	Issue date:	2007 6 7
Special fl:	Not Reported	C1 seq:	0163
C1 recd:	2007 720	Completion:	2007 615
Total dept:	12	Num unsucc:	0
Hydrofract:	Not Reported	Grouted:	Not Reported
Grout type:	Not Reported	Grout top:	0
Grout bott:	0	Casing typ:	Not Reported
Casing dia:	0	Casing dep:	0
Casing hei:	Not Reported	Screen typ:	Not Reported
Top screen:	0	Bottom scr:	0
Screen t 1:	Not Reported	Top scre 1:	0
Bottom s 1:	0	Screen t 2:	Not Reported
Top scre 2:	0	Bottom s 2:	0
Screen dia:	0	Flowing we:	Not Reported
Telescopin:	Not Reported	Log type:	Not Reported
Hrs pumped:	0	Pumping ra:	0
Level befo:	0	Level duri:	0
Test pump:	O	Pump insta:	N
Install pu:	Not Reported	Capacity:	0
Pump hp:	0	Column len:	0
Closed:	A	Abandoned:	Not Reported
Abandon da:	0	Site id:	MD7000000518123

Map ID:	536		
Objectid:	525490	County let:	PG
Permit:	PG951816	Mgs id:	Not Reported
B1 seq:	9074	B1 recd:	2008 8 4
City:	HOUSTON	State:	TX
Zip:	77210	Driller na:	DAVE MYERS
Driller id:	MWD 522	Est gpm pr:	0
Use for wa:	Test, Observation, Monitoring	Approx dep:	25
Drill meth:	Not Reported	Replacemen:	N
Wapid:	Not Reported	Subdivisio:	Not Reported
Section:	Not Reported	Lot:	Not Reported
Nearest to:	COLLEGE PARK	Town dista:	0
Town direc:	T	Road name:	6327 GREENBELT RD
Road side:	S	Road dista:	75 FT
Tax map:	34	Block:	Not Reported
Parcel:	A2422	N grid83:	147447
E grid83:	408256	Lat dec de:	38.994922
Lon dec de:	-76.904699	Issue date:	2008 731
Special fl:	Not Reported	C1 seq:	7103
C1 recd:	2008 916	Completion:	2008 820
Total dept:	8	Num unsucc:	0

Hydrofract:	Not Reported	Grouted:	Not Reported
Grout type:	Not Reported	Grout top:	0
Grout bott:	0	Casing typ:	Not Reported
Casing dia:	0	Casing dep:	0
Casing hei:	Not Reported	Screen typ:	Not Reported
Top screen:	0	Bottom scr:	0
Screen t 1:	Not Reported	Top scre 1:	0
Bottom s 1:	0	Screen t 2:	Not Reported
Top scre 2:	0	Bottom s 2:	0
Screen dia:	0	Flowing we:	Not Reported
Telescopin:	Not Reported	Log type:	Not Reported
Hrs pumped:	0	Pumping ra:	0
Level befo:	0	Level duri:	0
Test pump:	Not Reported	Pump insta:	Not Reported
Install pu:	Not Reported	Capacity:	0
Pump hp:	0	Column len:	0
Closed:	Not Reported	Abandoned:	Y
Abandon da:	2008 820	Site id:	MD7000000525490

Map ID:	537		
Objectid:	518121	County let:	Not Reported
Permit:	PG951220	Mgs id:	Not Reported
B1 seq:	0880	B1 recd:	2007 613
City:	HOUSTON	State:	TX
Zip:	77210	Driller na:	STEPHEN SAUL
Driller id:	MWD 421	Est gpm pr:	0
Use for wa:	Test, Observation, Monitoring	Approx dep:	25
Drill meth:	Not Reported	Replacemen:	N
Wapid:	Not Reported	Subdivisio:	Not Reported
Section:	Not Reported	Lot:	Not Reported
Nearest to:	COLLEGE PARK	Town dista:	Not Reported
Town direc:	T	Road name:	6327 GREENBELT ROAD
Road side:	S	Road dista:	75 FT
Tax map:	34	Block:	Not Reported
Parcel:	A2422	N grid83:	147447
E grid83:	408561	Lat dec de:	38.994919
Lon dec de:	-76.901181	Issue date:	2007 6 7
Special fl:	Not Reported	C1 seq:	0146
C1 recd:	2007 720	Completion:	2007 613
Total dept:	20	Num unsucc:	0
Hydrofract:	Not Reported	Grouted:	Not Reported
Grout type:	Not Reported	Grout top:	0
Grout bott:	0	Casing typ:	Not Reported
Casing dia:	0	Casing dep:	0
Casing hei:	Not Reported	Screen typ:	Not Reported
Top screen:	0	Bottom scr:	0
Screen t 1:	Not Reported	Top scre 1:	0
Bottom s 1:	0	Screen t 2:	Not Reported
Top scre 2:	0	Bottom s 2:	0
Screen dia:	0	Flowing we:	Not Reported
Telescopin:	Not Reported	Log type:	Not Reported
Hrs pumped:	0	Pumping ra:	0
Level befo:	0	Level duri:	0
Test pump:	O	Pump insta:	N
Install pu:	Not Reported	Capacity:	0
Pump hp:	0	Column len:	0
Closed:	A	Abandoned:	Not Reported
Abandon da:	0	Site id:	MD7000000518121

Map ID: 538

GEOCHECK VERSION 2.1
STATE DATABASE WELL INFORMATION

Objectid:	551473	County let:	Not Reported
Permit:	PG100412	Mgs id:	Not Reported
B1 seq:	1262	B1 recd:	2013 6 6
City:	COLLEGE PARK	State:	MD
Zip:	20740	Driller na:	CHARLES YOUNGBAR
Driller id:	MWD 326	Est gpm pr:	0
Use for wa:	C	Approx dep:	160
Drill meth:	ROTARY	Replacemen:	N
Wapid:	Not Reported	Subdivisio:	RESUB
Section:	Not Reported	Lot:	35
Nearest to:	COLLEGE PARK	Town dista:	Not Reported
Town direc:	Not Reported	Road name:	6216 QUEBEC PL
Road side:	Not Reported	Road dista:	Not Reported
Tax map:	0034	Block:	00B1
Parcel:	Not Reported	N grid83:	0
E grid83:	0	Lat dec de:	38.99337
Lon dec de:	-76.90679	Issue date:	2013 6 6
Special fl:	Not Reported	C1 seq:	1778
C1 recd:	2013 615	Completion:	2013 7 2
Total dept:	160	Num unsucc:	0
Hydrofract:	Not Reported	Grouted:	Y
Grout type:	BC	Grout top:	0
Grout bott:	160	Casing typ:	Not Reported
Casing dia:	0	Casing dep:	0
Casing hei:	Not Reported	Screen typ:	Not Reported
Top screen:	0	Bottom scr:	0
Screen t 1:	Not Reported	Top scre 1:	0
Bottom s 1:	0	Screen t 2:	Not Reported
Top scre 2:	0	Bottom s 2:	0
Screen dia:	0	Flowing we:	Not Reported
Telescopin:	Not Reported	Log type:	Not Reported
Hrs pumped:	0	Pumping ra:	0
Level befo:	0	Level duri:	0
Test pump:	Not Reported	Pump insta:	Not Reported
Install pu:	Not Reported	Capacity:	0
Pump hp:	0	Column len:	0
Closed:	Not Reported	Abandoned:	Not Reported
Abandon da:	0	Site id:	MD7000000551473

Map ID:	539		
Objectid:	455611	County let:	MO
Permit:	MO942141	Mgs id:	Not Reported
B1 seq:	7888	B1 recd:	20011115
City:	SILVER SPRING	State:	MD
Zip:	20916	Driller na:	STEPHEN SAUL
Driller id:	MGD 39	Est gpm pr:	0
Use for wa:	Test, Observation, Monitoring	Approx dep:	60
Drill meth:	AIR-ROT	Replacemen:	N
Wapid:	Not Reported	Subdivisio:	SLIGO PARK HILLS
Section:	Not Reported	Lot:	Not Reported
Nearest to:	SILVER SPRING	Town dista:	Not Reported
Town direc:	Not Reported	Road name:	PINEY BRANCH ROAD
Road side:	E	Road dista:	55 FT
Tax map:	JN53	Block:	L
Parcel:	15	N grid83:	147142
E grid83:	399112	Lat dec de:	38.992215
Lon dec de:	-77.010254	Issue date:	20011119
Special fl:	Not Reported	C1 seq:	3339
C1 recd:	20011212	Completion:	20011129
Total dept:	32	Num unsucc:	0

Hydrofract:	N	Grouted:	Y
Grout type:	CM	Grout top:	0
Grout bott:	15	Casing typ:	PL
Casing dia:	4	Casing dep:	17
Casing hei:	Not Reported	Screen typ:	PL
Top screen:	17	Bottom scr:	32
Screen t 1:	Not Reported	Top scre 1:	0
Bottom s 1:	0	Screen t 2:	Not Reported
Top scre 2:	0	Bottom s 2:	0
Screen dia:	4	Flowing we:	Not Reported
Telescopin:	Not Reported	Log type:	Not Reported
Hrs pumped:	0	Pumping ra:	0
Level befo:	0	Level duri:	0
Test pump:	Not Reported	Pump insta:	N
Install pu:	Not Reported	Capacity:	0
Pump hp:	0	Column len:	0
Closed:	Not Reported	Abandoned:	Not Reported
Abandon da:	0	Site id:	MD7000000455611

Map ID:	539		
Objectid:	455593	County let:	MO
Permit:	MO942142	Mgs id:	Not Reported
B1 seq:	7886	B1 recd:	20011115
City:	SILVER SPRING	State:	MD
Zip:	20916	Driller na:	STEPHEN SAUL
Driller id:	MGD 39	Est gpm pr:	0
Use for wa:	Test, Observation, Monitoring	Approx dep:	60
Drill meth:	AIR-ROT	Replacemen:	N
Wapid:	Not Reported	Subdivisio:	SLIGO PARK HILLS
Section:	Not Reported	Lot:	Not Reported
Nearest to:	SILVER SPRING	Town dista:	Not Reported
Town direc:	T	Road name:	PINEY BRANCH ROAD
Road side:	E	Road dista:	25 FT
Tax map:	JN53	Block:	L
Parcel:	15	N grid83:	147142
E grid83:	399112	Lat dec de:	38.992215
Lon dec de:	-77.010254	Issue date:	20011119
Special fl:	Not Reported	C1 seq:	3340
C1 recd:	20011212	Completion:	20011129
Total dept:	35	Num unsucc:	0
Hydrofract:	N	Grouted:	Y
Grout type:	CM	Grout top:	0
Grout bott:	18	Casing typ:	PL
Casing dia:	4	Casing dep:	20
Casing hei:	Not Reported	Screen typ:	PL
Top screen:	20	Bottom scr:	35
Screen t 1:	Not Reported	Top scre 1:	0
Bottom s 1:	0	Screen t 2:	Not Reported
Top scre 2:	0	Bottom s 2:	0
Screen dia:	4	Flowing we:	Not Reported
Telescopin:	Not Reported	Log type:	Not Reported
Hrs pumped:	0	Pumping ra:	0
Level befo:	0	Level duri:	0
Test pump:	Not Reported	Pump insta:	N
Install pu:	Not Reported	Capacity:	0
Pump hp:	0	Column len:	0
Closed:	Not Reported	Abandoned:	Not Reported
Abandon da:	0	Site id:	MD7000000455593

Map ID: 539

GEOCHECK VERSION 2.1
STATE DATABASE WELL INFORMATION

Objectid:	249082	County let:	MO
Permit:	MO812781	Mgs id:	Not Reported
B1 seq:	Not Reported	B1 recd:	1987 831
City:	SILVER SPRING	State:	MD
Zip:	20910	Driller na:	D'AMIANO, ANTHONY R.
Driller id:	MWD0346	Est gpm pr:	0
Use for wa:	Test, Observation, Monitoring	Approx dep:	20
Drill meth:	AIR-ROT	Replacemen:	N
Wapid:	Not Reported	Subdivisio:	Not Reported
Section:	Not Reported	Lot:	Not Reported
Nearest to:	SILVER SPRING	Town dista:	0 MI
Town direc:	Not Reported	Road name:	DEVON RD
Road side:	S	Road dista:	200 FT
Tax map:	Not Reported	Block:	Not Reported
Parcel:	Not Reported	N grid83:	147142
E grid83:	399112	Lat dec de:	38.992215
Lon dec de:	-77.010254	Issue date:	1987 911
Special fl:	Not Reported	C1 seq:	Not Reported
C1 recd:	1987 924	Completion:	1987 911
Total dept:	25	Num unsucc:	0
Hydrofract:	Not Reported	Grouted:	Y
Grout type:	BC	Grout top:	0
Grout bott:	5	Casing typ:	PL
Casing dia:	4	Casing dep:	5
Casing hei:	+01	Screen typ:	PL
Top screen:	5	Bottom scr:	25
Screen t 1:	Not Reported	Top scre 1:	0
Bottom s 1:	0	Screen t 2:	Not Reported
Top scre 2:	0	Bottom s 2:	0
Screen dia:	4	Flowing we:	Not Reported
Telescopin:	Not Reported	Log type:	Not Reported
Hrs pumped:	1	Pumping ra:	1
Level befo:	1	Level duri:	1
Test pump:	O	Pump insta:	Not Reported
Install pu:	Not Reported	Capacity:	0
Pump hp:	0	Column len:	0
Closed:	Not Reported	Abandoned:	Not Reported
Abandon da:	0	Site id:	MD7000000249082

Map ID:	539		
Objectid:	518591	County let:	Not Reported
Permit:	MO950434	Mgs id:	Not Reported
B1 seq:	7627	B1 recd:	2007 213
City:	BALTIMORE	State:	MD
Zip:	21202	Driller na:	BRENARD J TAYLOR
Driller id:	MWD 430	Est gpm pr:	0
Use for wa:	Test, Observation, Monitoring	Approx dep:	80
Drill meth:	BORED	Replacemen:	N
Wapid:	Not Reported	Subdivisio:	Not Reported
Section:	Not Reported	Lot:	Not Reported
Nearest to:	SILVER SPRING	Town dista:	Not Reported
Town direc:	T	Road name:	DALE DRIVE
Road side:	W	Road dista:	10 FT
Tax map:	Not Reported	Block:	Not Reported
Parcel:	Not Reported	N grid83:	147142
E grid83:	399112	Lat dec de:	38.992215
Lon dec de:	-77.010254	Issue date:	2007 2 6
Special fl:	Not Reported	C1 seq:	1553
C1 recd:	2007 829	Completion:	2007 511
Total dept:	90	Num unsucc:	0

Hydrofract:	N	Grouted:	Y
Grout type:	CM	Grout top:	0
Grout bott:	75	Casing typ:	PL
Casing dia:	1	Casing dep:	78
Casing hei:	Not Reported	Screen typ:	PL
Top screen:	78	Bottom scr:	88
Screen t 1:	Not Reported	Top scre 1:	0
Bottom s 1:	0	Screen t 2:	Not Reported
Top scre 2:	0	Bottom s 2:	0
Screen dia:	1	Flowing we:	Not Reported
Telescopin:	Not Reported	Log type:	Not Reported
Hrs pumped:	0	Pumping ra:	0
Level befo:	14	Level duri:	0
Test pump:	Not Reported	Pump insta:	N
Install pu:	Not Reported	Capacity:	0
Pump hp:	0	Column len:	0
Closed:	Not Reported	Abandoned:	Not Reported
Abandon da:	0	Site id:	MD7000000518591

Map ID:	540		
Objectid:	249860	County let:	MO
Permit:	MO880549	Mgs id:	Not Reported
B1 seq:	Not Reported	B1 recd:	19881230
City:	SILVER SPRING	State:	MD
Zip:	Not Reported	Driller na:	D'AMIANO, ANTHONY R.
Driller id:	MWD0346	Est gpm pr:	0
Use for wa:	Test, Observation, Monitoring	Approx dep:	35
Drill meth:	AIR-ROT	Replacemen:	N
Wapid:	Not Reported	Subdivisio:	Not Reported
Section:	Not Reported	Lot:	Not Reported
Nearest to:	SILVER SPRING	Town dista:	0 MI
Town direc:	Not Reported	Road name:	UNIVERSITY BLVD
Road side:	W	Road dista:	90 FT
Tax map:	Not Reported	Block:	Not Reported
Parcel:	Not Reported	N grid83:	147142
E grid83:	400026	Lat dec de:	38.992215
Lon dec de:	-76.999699	Issue date:	1988 1 5
Special fl:	Not Reported	C1 seq:	4050
C1 recd:	1989 217	Completion:	19881229
Total dept:	18	Num unsucc:	0
Hydrofract:	Not Reported	Grouted:	Y
Grout type:	BC	Grout top:	0
Grout bott:	4	Casing typ:	PL
Casing dia:	4	Casing dep:	4
Casing hei:	-0	Screen typ:	PL
Top screen:	4	Bottom scr:	19
Screen t 1:	Not Reported	Top scre 1:	0
Bottom s 1:	0	Screen t 2:	Not Reported
Top scre 2:	0	Bottom s 2:	0
Screen dia:	4	Flowing we:	Not Reported
Telescopin:	Not Reported	Log type:	Not Reported
Hrs pumped:	0	Pumping ra:	0
Level befo:	0	Level duri:	0
Test pump:	Not Reported	Pump insta:	N
Install pu:	Not Reported	Capacity:	0
Pump hp:	0	Column len:	0
Closed:	Not Reported	Abandoned:	Not Reported
Abandon da:	0	Site id:	MD7000000249860

Map ID: 541

GEOCHECK VERSION 2.1
STATE DATABASE WELL INFORMATION

Objectid:	251932	County let:	MO
Permit:	MO920813	Mgs id:	Not Reported
B1 seq:	Not Reported	B1 recd:	19931014
City:	TAKOMA PARK	State:	MD
Zip:	20910	Driller na:	WALTER T CONNELLY
Driller id:	MWD0000	Est gpm pr:	0
Use for wa:	Test, Observation, Monitoring	Approx dep:	25
Drill meth:	BORED	Replacemen:	N
Wapid:	Not Reported	Subdivisio:	Not Reported
Section:	Not Reported	Lot:	Not Reported
Nearest to:	Not Reported	Town dista:	Not Reported
Town direc:	N	Road name:	CARROLL AVE
Road side:	N	Road dista:	200 FT
Tax map:	Not Reported	Block:	Not Reported
Parcel:	Not Reported	N grid83:	147142
E grid83:	400331	Lat dec de:	38.992215
Lon dec de:	-76.99618	Issue date:	19931014
Special fl:	Not Reported	C1 seq:	Not Reported
C1 recd:	199311 5	Completion:	19931021
Total dept:	24	Num unsucc:	0
Hydrofract:	Not Reported	Grouted:	Y
Grout type:	CM	Grout top:	0
Grout bott:	2	Casing typ:	PL
Casing dia:	4	Casing dep:	4
Casing hei:	-00	Screen typ:	PL
Top screen:	4	Bottom scr:	14
Screen t 1:	PL	Top scre 1:	14
Bottom s 1:	24	Screen t 2:	Not Reported
Top scre 2:	0	Bottom s 2:	0
Screen dia:	4	Flowing we:	Not Reported
Telescopin:	Not Reported	Log type:	Not Reported
Hrs pumped:	0	Pumping ra:	0
Level befo:	0	Level duri:	0
Test pump:	O	Pump insta:	Not Reported
Install pu:	Not Reported	Capacity:	0
Pump hp:	0	Column len:	0
Closed:	Not Reported	Abandoned:	Not Reported
Abandon da:	0	Site id:	MD7000000251932

Map ID:	542		
Objectid:	249858	County let:	MO
Permit:	MO880547	Mgs id:	Not Reported
B1 seq:	Not Reported	B1 recd:	19881230
City:	SILVER SPRING	State:	MD
Zip:	Not Reported	Driller na:	D'AMIANO, ANTHONY R.
Driller id:	MWD0346	Est gpm pr:	0
Use for wa:	Test, Observation, Monitoring	Approx dep:	35
Drill meth:	AIR-ROT	Replacemen:	N
Wapid:	Not Reported	Subdivisio:	Not Reported
Section:	Not Reported	Lot:	Not Reported
Nearest to:	SILVER SPRING	Town dista:	0 MI
Town direc:	Not Reported	Road name:	UNIVERSITY BLVD
Road side:	W	Road dista:	40 FT
Tax map:	Not Reported	Block:	Not Reported
Parcel:	Not Reported	N grid83:	147142
E grid83:	400636	Lat dec de:	38.992215
Lon dec de:	-76.992662	Issue date:	1989 1 5
Special fl:	Not Reported	C1 seq:	Not Reported
C1 recd:	1989 317	Completion:	19881229
Total dept:	19	Num unsucc:	0

Hydrofract:	Not Reported	Grouted:	Y
Grout type:	BC	Grout top:	0
Grout bott:	4	Casing typ:	PL
Casing dia:	4	Casing dep:	4
Casing hei:	-01	Screen typ:	PL
Top screen:	4	Bottom scr:	19
Screen t 1:	Not Reported	Top scre 1:	0
Bottom s 1:	0	Screen t 2:	Not Reported
Top scre 2:	0	Bottom s 2:	0
Screen dia:	4	Flowing we:	Not Reported
Telescopin:	Not Reported	Log type:	Not Reported
Hrs pumped:	1	Pumping ra:	1
Level befo:	1	Level duri:	1
Test pump:	O	Pump insta:	Not Reported
Install pu:	Not Reported	Capacity:	0
Pump hp:	0	Column len:	0
Closed:	Not Reported	Abandoned:	Not Reported
Abandon da:	0	Site id:	MD7000000249858

Map ID:	542		
Objectid:	500944	County let:	MO
Permit:	MO882017	Mgs id:	Not Reported
B1 seq:	6420	B1 recd:	1991 722
City:	TOWSON	State:	MD
Zip:	21204	Driller na:	BRENARD J. TAYLOR
Driller id:	MWD 430	Est gpm pr:	0
Use for wa:	Test, Observation, Monitoring	Approx dep:	20
Drill meth:	BORED	Replacemen:	N
Wapid:	Not Reported	Subdivisio:	Not Reported
Section:	Not Reported	Lot:	MW-4
Nearest to:	SILVER SPRING	Town dista:	0
Town direc:	T	Road name:	UNIVERSITY BLVD
Road side:	S	Road dista:	30 FT
Tax map:	Not Reported	Block:	Not Reported
Parcel:	Not Reported	N grid83:	147142
E grid83:	400636	Lat dec de:	38.992215
Lon dec de:	-76.992662	Issue date:	1991 725
Special fl:	Not Reported	C1 seq:	Not Reported
C1 recd:	0	Completion:	0
Total dept:	0	Num unsucc:	0
Hydrofract:	Not Reported	Grouted:	Not Reported
Grout type:	Not Reported	Grout top:	0
Grout bott:	0	Casing typ:	Not Reported
Casing dia:	0	Casing dep:	0
Casing hei:	Not Reported	Screen typ:	Not Reported
Top screen:	0	Bottom scr:	0
Screen t 1:	Not Reported	Top scre 1:	0
Bottom s 1:	0	Screen t 2:	Not Reported
Top scre 2:	0	Bottom s 2:	0
Screen dia:	0	Flowing we:	Not Reported
Telescopin:	Not Reported	Log type:	Not Reported
Hrs pumped:	0	Pumping ra:	0
Level befo:	0	Level duri:	0
Test pump:	Not Reported	Pump insta:	Not Reported
Install pu:	Not Reported	Capacity:	0
Pump hp:	0	Column len:	0
Closed:	Not Reported	Abandoned:	Not Reported
Abandon da:	0	Site id:	MD7000000500944

Map ID: 542

GEOCHECK VERSION 2.1
STATE DATABASE WELL INFORMATION

Objectid:	500945	County let:	MO
Permit:	MO882018	Mgs id:	Not Reported
B1 seq:	6421	B1 recd:	1991 722
City:	TOWSON	State:	MD
Zip:	21204	Driller na:	BRENARD J. TAYLOR
Driller id:	MWD 430	Est gpm pr:	0
Use for wa:	Test, Observation, Monitoring	Approx dep:	20
Drill meth:	BORED	Replacemen:	N
Wapid:	Not Reported	Subdivisio:	Not Reported
Section:	Not Reported	Lot:	MW-5
Nearest to:	SILVER SPRING	Town dista:	0
Town direc:	T	Road name:	UNIVERSITY BLVD
Road side:	S	Road dista:	20 FT
Tax map:	Not Reported	Block:	Not Reported
Parcel:	Not Reported	N grid83:	147142
E grid83:	400636	Lat dec de:	38.992215
Lon dec de:	-76.992662	Issue date:	1991 725
Special fl:	Not Reported	C1 seq:	Not Reported
C1 recd:	0	Completion:	0
Total dept:	0	Num unsucc:	0
Hydrofract:	Not Reported	Grouted:	Not Reported
Grout type:	Not Reported	Grout top:	0
Grout bott:	0	Casing typ:	Not Reported
Casing dia:	0	Casing dep:	0
Casing hei:	Not Reported	Screen typ:	Not Reported
Top screen:	0	Bottom scr:	0
Screen t 1:	Not Reported	Top scre 1:	0
Bottom s 1:	0	Screen t 2:	Not Reported
Top scre 2:	0	Bottom s 2:	0
Screen dia:	0	Flowing we:	Not Reported
Telescopin:	Not Reported	Log type:	Not Reported
Hrs pumped:	0	Pumping ra:	0
Level befo:	0	Level duri:	0
Test pump:	Not Reported	Pump insta:	Not Reported
Install pu:	Not Reported	Capacity:	0
Pump hp:	0	Column len:	0
Closed:	Not Reported	Abandoned:	Not Reported
Abandon da:	0	Site id:	MD7000000500945

Map ID:	542		
Objectid:	249859	County let:	MO
Permit:	MO880548	Mgs id:	Not Reported
B1 seq:	Not Reported	B1 recd:	19881230
City:	SILVER SPRING	State:	MD
Zip:	Not Reported	Driller na:	D'AMIANO, ANTHONY R.
Driller id:	MWD0346	Est gpm pr:	0
Use for wa:	Test, Observation, Monitoring	Approx dep:	35
Drill meth:	AIR-ROT	Replacemen:	N
Wapid:	Not Reported	Subdivisio:	Not Reported
Section:	Not Reported	Lot:	Not Reported
Nearest to:	SILVER SPRING	Town dista:	0 MI
Town direc:	Not Reported	Road name:	UNIVERSITY BLVD
Road side:	W	Road dista:	125 FT
Tax map:	Not Reported	Block:	Not Reported
Parcel:	Not Reported	N grid83:	147142
E grid83:	400636	Lat dec de:	38.992215
Lon dec de:	-76.992662	Issue date:	1989 1 5
Special fl:	Not Reported	C1 seq:	Not Reported
C1 recd:	1989 317	Completion:	19881229
Total dept:	19	Num unsucc:	0

Hydrofract:	Not Reported	Grouted:	Y
Grout type:	BC	Grout top:	0
Grout bott:	3	Casing typ:	PL
Casing dia:	4	Casing dep:	3
Casing hei:	-01	Screen typ:	PL
Top screen:	3	Bottom scr:	19
Screen t 1:	Not Reported	Top scre 1:	0
Bottom s 1:	0	Screen t 2:	Not Reported
Top scre 2:	0	Bottom s 2:	0
Screen dia:	4	Flowing we:	Not Reported
Telescopin:	Not Reported	Log type:	Not Reported
Hrs pumped:	1	Pumping ra:	1
Level befo:	1	Level duri:	1
Test pump:	O	Pump insta:	Not Reported
Install pu:	Not Reported	Capacity:	0
Pump hp:	0	Column len:	0
Closed:	Not Reported	Abandoned:	Not Reported
Abandon da:	0	Site id:	MD7000000249859

Map ID:	543		
Objectid:	518592	County let:	Not Reported
Permit:	MO950435	Mgs id:	Not Reported
B1 seq:	7624	B1 recd:	2007 213
City:	BALTIMORE	State:	MD
Zip:	21202	Driller na:	BRENARD J TAYLOR
Driller id:	MWD 430	Est gpm pr:	0
Use for wa:	Test, Observation, Monitoring	Approx dep:	80
Drill meth:	BORED	Replacemen:	N
Wapid:	Not Reported	Subdivisio:	Not Reported
Section:	Not Reported	Lot:	Not Reported
Nearest to:	SILVER SPRING	Town dista:	Not Reported
Town direc:	T	Road name:	SLIGO AVENUE
Road side:	N	Road dista:	5 FT
Tax map:	Not Reported	Block:	Not Reported
Parcel:	Not Reported	N grid83:	147142
E grid83:	398502	Lat dec de:	38.992214
Lon dec de:	-77.01729	Issue date:	2007 2 6
Special fl:	Not Reported	C1 seq:	1554
C1 recd:	2007 829	Completion:	2007 5 8
Total dept:	90	Num unsucc:	0
Hydrofract:	N	Grouted:	Y
Grout type:	CM	Grout top:	0
Grout bott:	77	Casing typ:	PL
Casing dia:	1	Casing dep:	79
Casing hei:	Not Reported	Screen typ:	PL
Top screen:	79	Bottom scr:	89
Screen t 1:	Not Reported	Top scre 1:	0
Bottom s 1:	0	Screen t 2:	Not Reported
Top scre 2:	0	Bottom s 2:	0
Screen dia:	1	Flowing we:	Not Reported
Telescopin:	Not Reported	Log type:	Not Reported
Hrs pumped:	0	Pumping ra:	0
Level befo:	35	Level duri:	0
Test pump:	Not Reported	Pump insta:	N
Install pu:	Not Reported	Capacity:	0
Pump hp:	0	Column len:	0
Closed:	Not Reported	Abandoned:	Not Reported
Abandon da:	0	Site id:	MD7000000518592

Map ID: 543

GEOCHECK VERSION 2.1
STATE DATABASE WELL INFORMATION

Objectid:	518589	County let:	Not Reported
Permit:	MO950432	Mgs id:	Not Reported
B1 seq:	7648	B1 recd:	2007 213
City:	BALTIMORE	State:	MD
Zip:	21202	Driller na:	BRENARD J TAYLOR
Driller id:	MWD 430	Est gpm pr:	0
Use for wa:	Test, Observation, Monitoring	Approx dep:	80
Drill meth:	BORED	Replacemen:	N
Wapid:	Not Reported	Subdivisio:	Not Reported
Section:	Not Reported	Lot:	Not Reported
Nearest to:	SILVER SPRING	Town dista:	Not Reported
Town direc:	T	Road name:	SILVER SPRING AVE
Road side:	S	Road dista:	5 FT
Tax map:	Not Reported	Block:	Not Reported
Parcel:	Not Reported	N grid83:	147142
E grid83:	398502	Lat dec de:	38.992214
Lon dec de:	-77.01729	Issue date:	2007 2 6
Special fl:	Not Reported	C1 seq:	1551
C1 recd:	2007 829	Completion:	2007 5 8
Total dept:	91	Num unsucc:	0
Hydrofract:	N	Grouted:	Y
Grout type:	CM	Grout top:	0
Grout bott:	76	Casing typ:	PL
Casing dia:	1	Casing dep:	78
Casing hei:	Not Reported	Screen typ:	PL
Top screen:	78	Bottom scr:	88
Screen t 1:	Not Reported	Top scre 1:	0
Bottom s 1:	0	Screen t 2:	Not Reported
Top scre 2:	0	Bottom s 2:	0
Screen dia:	1	Flowing we:	Not Reported
Telescopin:	Not Reported	Log type:	Not Reported
Hrs pumped:	0	Pumping ra:	0
Level befo:	10	Level duri:	0
Test pump:	Not Reported	Pump insta:	N
Install pu:	Not Reported	Capacity:	0
Pump hp:	0	Column len:	0
Closed:	Not Reported	Abandoned:	Not Reported
Abandon da:	0	Site id:	MD7000000518589

Map ID:	544		
Objectid:	332105	County let:	MO
Permit:	MO882494	Mgs id:	Not Reported
B1 seq:	5869	B1 recd:	1992 630
City:	HYATTSVILLE	State:	MD
Zip:	20781	Driller na:	PAT MIRFIELD
Driller id:	MWD0379	Est gpm pr:	0
Use for wa:	Test, Observation, Monitoring	Approx dep:	35
Drill meth:	BORED	Replacemen:	N
Wapid:	Not Reported	Subdivisio:	Not Reported
Section:	Not Reported	Lot:	Not Reported
Nearest to:	SILVER SPRINGS	Town dista:	.25
Town direc:	E	Road name:	THAYER AVE
Road side:	N	Road dista:	85 FT
Tax map:	Not Reported	Block:	Not Reported
Parcel:	Not Reported	N grid83:	147142
E grid83:	398807	Lat dec de:	38.992214
Lon dec de:	-77.013772	Issue date:	1992 630
Special fl:	Y	C1 seq:	9919
C1 recd:	1992 925	Completion:	1992 8 7
Total dept:	30	Num unsucc:	0

Hydrofract:	Not Reported	Grouted:	Y
Grout type:	BC	Grout top:	1
Grout bott:	9	Casing typ:	PL
Casing dia:	4	Casing dep:	10
Casing hei:	-1	Screen typ:	PL
Top screen:	10	Bottom scr:	30
Screen t 1:	Not Reported	Top scre 1:	0
Bottom s 1:	0	Screen t 2:	Not Reported
Top scre 2:	0	Bottom s 2:	0
Screen dia:	4	Flowing we:	Not Reported
Telescopin:	Not Reported	Log type:	Not Reported
Hrs pumped:	0	Pumping ra:	0
Level befo:	0	Level duri:	0
Test pump:	Not Reported	Pump insta:	N
Install pu:	Not Reported	Capacity:	0
Pump hp:	0	Column len:	0
Closed:	Not Reported	Abandoned:	Not Reported
Abandon da:	0	Site id:	MD7000000332105

Map ID:	544		
Objectid:	457515	County let:	MO
Permit:	MO942303	Mgs id:	Not Reported
B1 seq:	4822	B1 recd:	2002 415
City:	ROCKVILLE	State:	MD
Zip:	20850	Driller na:	MICHAEL WILLEY
Driller id:	MGD 47	Est gpm pr:	0
Use for wa:	Test, Observation, Monitoring	Approx dep:	35
Drill meth:	AIR-ROT	Replacemen:	N
Wapid:	Not Reported	Subdivisio:	23
Section:	Not Reported	Lot:	15
Nearest to:	SILVER SPRING	Town dista:	1
Town direc:	NE	Road name:	8225 PINEY BRANCH
Road side:	E	Road dista:	25 FT
Tax map:	Not Reported	Block:	Not Reported
Parcel:	Not Reported	N grid83:	147142
E grid83:	398807	Lat dec de:	38.992214
Lon dec de:	-77.013772	Issue date:	2002 416
Special fl:	Not Reported	C1 seq:	8411
C1 recd:	20021213	Completion:	2002 5 6
Total dept:	34	Num unsucc:	0
Hydrofract:	N	Grouted:	Y
Grout type:	CM	Grout top:	0
Grout bott:	12	Casing typ:	PL
Casing dia:	4	Casing dep:	14
Casing hei:	Not Reported	Screen typ:	PL
Top screen:	14	Bottom scr:	34
Screen t 1:	Not Reported	Top scre 1:	0
Bottom s 1:	0	Screen t 2:	Not Reported
Top scre 2:	0	Bottom s 2:	0
Screen dia:	4	Flowing we:	Not Reported
Telescopin:	Not Reported	Log type:	Not Reported
Hrs pumped:	0	Pumping ra:	0
Level befo:	0	Level duri:	0
Test pump:	Not Reported	Pump insta:	N
Install pu:	Not Reported	Capacity:	0
Pump hp:	0	Column len:	0
Closed:	Not Reported	Abandoned:	Not Reported
Abandon da:	0	Site id:	MD7000000457515

Map ID: 544

GEOCHECK VERSION 2.1
STATE DATABASE WELL INFORMATION

Objectid:	457514	County let:	MO
Permit:	MO942302	Mgs id:	Not Reported
B1 seq:	4821	B1 recd:	2002 415
City:	ROCKVILLE	State:	MD
Zip:	20850	Driller na:	MICHAEL WILLEY
Driller id:	MGD 47	Est gpm pr:	0
Use for wa:	Test, Observation, Monitoring	Approx dep:	35
Drill meth:	AIR-ROT	Replacemen:	N
Wapid:	Not Reported	Subdivisio:	23
Section:	Not Reported	Lot:	15
Nearest to:	SILVER SPRING	Town dista:	1
Town direc:	NE	Road name:	8225 PINEY BRANCH RD
Road side:	E	Road dista:	80 FT
Tax map:	JN53	Block:	L
Parcel:	Not Reported	N grid83:	147142
E grid83:	398807	Lat dec de:	38.992214
Lon dec de:	-77.013772	Issue date:	2002 416
Special fl:	Not Reported	C1 seq:	8410
C1 recd:	20021213	Completion:	2002 5 6
Total dept:	30	Num unsucc:	0
Hydrofract:	N	Grouted:	Y
Grout type:	CM	Grout top:	0
Grout bott:	8	Casing typ:	PL
Casing dia:	4	Casing dep:	10
Casing hei:	Not Reported	Screen typ:	PL
Top screen:	10	Bottom scr:	30
Screen t 1:	Not Reported	Top scre 1:	0
Bottom s 1:	0	Screen t 2:	Not Reported
Top scre 2:	0	Bottom s 2:	0
Screen dia:	4	Flowing we:	Not Reported
Telescopin:	Not Reported	Log type:	Not Reported
Hrs pumped:	0	Pumping ra:	0
Level befo:	0	Level duri:	0
Test pump:	Not Reported	Pump insta:	N
Install pu:	Not Reported	Capacity:	0
Pump hp:	0	Column len:	0
Closed:	Not Reported	Abandoned:	Not Reported
Abandon da:	0	Site id:	MD7000000457514

Map ID:	544		
Objectid:	251294	County let:	MO
Permit:	MO882495	Mgs id:	Not Reported
B1 seq:	Not Reported	B1 recd:	1992 630
City:	HYATTSVILLE	State:	MD
Zip:	20781	Driller na:	PAT MIRFIELD
Driller id:	MWD 379	Est gpm pr:	0
Use for wa:	Test, Observation, Monitoring	Approx dep:	35
Drill meth:	BORED	Replacemen:	N
Wapid:	Not Reported	Subdivisio:	Not Reported
Section:	Not Reported	Lot:	MW-2
Nearest to:	SILVER SPRING	Town dista:	.25 MI
Town direc:	E	Road name:	THAYER AVE
Road side:	N	Road dista:	35 FT
Tax map:	Not Reported	Block:	Not Reported
Parcel:	Not Reported	N grid83:	147142
E grid83:	398807	Lat dec de:	38.992214
Lon dec de:	-77.013772	Issue date:	1992 630
Special fl:	Not Reported	C1 seq:	Not Reported
C1 recd:	199211 9	Completion:	1992 8 7
Total dept:	22	Num unsucc:	0

Hydrofract:	Not Reported	Grouted:	Y
Grout type:	CM	Grout top:	1
Grout bott:	3	Casing typ:	PL
Casing dia:	4	Casing dep:	2
Casing hei:	-01	Screen typ:	PL
Top screen:	2	Bottom scr:	22
Screen t 1:	Not Reported	Top scre 1:	0
Bottom s 1:	0	Screen t 2:	Not Reported
Top scre 2:	0	Bottom s 2:	0
Screen dia:	4	Flowing we:	Not Reported
Telescopin:	Not Reported	Log type:	Not Reported
Hrs pumped:	0	Pumping ra:	0
Level befo:	0	Level duri:	0
Test pump:	O	Pump insta:	Not Reported
Install pu:	Not Reported	Capacity:	0
Pump hp:	0	Column len:	0
Closed:	Not Reported	Abandoned:	Not Reported
Abandon da:	0	Site id:	MD7000000251294

Map ID:	545		
Objectid:	519016	County let:	Not Reported
Permit:	MO950573	Mgs id:	Not Reported
B1 seq:	7646	B1 recd:	2007 713
City:	BALTIMORE	State:	MD
Zip:	21202	Driller na:	BRENARD J TAYLOR
Driller id:	MWD 430	Est gpm pr:	0
Use for wa:	Test, Observation, Monitoring	Approx dep:	80
Drill meth:	BORED	Replacemen:	N
Wapid:	Not Reported	Subdivisio:	Not Reported
Section:	Not Reported	Lot:	SST-4
Nearest to:	SILVER SPRING	Town dista:	Not Reported
Town direc:	T	Road name:	THAYER AVE
Road side:	Not Reported	Road dista:	Not Reported
Tax map:	Not Reported	Block:	Not Reported
Parcel:	Not Reported	N grid83:	147142
E grid83:	398197	Lat dec de:	38.992213
Lon dec de:	-77.020808	Issue date:	2007 710
Special fl:	Not Reported	C1 seq:	1499
C1 recd:	2007 829	Completion:	2007 723
Total dept:	100	Num unsucc:	0
Hydrofract:	N	Grouted:	Y
Grout type:	CM	Grout top:	0
Grout bott:	80	Casing typ:	PL
Casing dia:	1	Casing dep:	83
Casing hei:	Not Reported	Screen typ:	PL
Top screen:	83	Bottom scr:	98
Screen t 1:	Not Reported	Top scre 1:	0
Bottom s 1:	0	Screen t 2:	Not Reported
Top scre 2:	0	Bottom s 2:	0
Screen dia:	1	Flowing we:	Not Reported
Telescopin:	Not Reported	Log type:	Not Reported
Hrs pumped:	0	Pumping ra:	0
Level befo:	15	Level duri:	0
Test pump:	Not Reported	Pump insta:	N
Install pu:	Not Reported	Capacity:	0
Pump hp:	0	Column len:	0
Closed:	Not Reported	Abandoned:	Not Reported
Abandon da:	0	Site id:	MD7000000519016

Map ID: 545

GEOCHECK VERSION 2.1
STATE DATABASE WELL INFORMATION

Objectid:	249057	County let:	MO
Permit:	MO812756	Mgs id:	Not Reported
B1 seq:	Not Reported	B1 recd:	1987 821
City:	SILVER SPRING	State:	MD
Zip:	20910	Driller na:	STEPHENS, PALMER V.
Driller id:	MWD0344	Est gpm pr:	2
Use for wa:	Test, Observation, Monitoring	Approx dep:	25
Drill meth:	BORED	Replacemen:	N
Wapid:	Not Reported	Subdivisio:	BLAIR
Section:	Not Reported	Lot:	Not Reported
Nearest to:	SILVER SPRING	Town dista:	0 MI
Town direc:	SW	Road name:	EAST WEST HWY
Road side:	W	Road dista:	19 FT
Tax map:	Not Reported	Block:	Not Reported
Parcel:	Not Reported	N grid83:	147142
E grid83:	398197	Lat dec de:	38.992213
Lon dec de:	-77.020808	Issue date:	1987 827
Special fl:	Not Reported	C1 seq:	Not Reported
C1 recd:	0	Completion:	0
Total dept:	0	Num unsucc:	0
Hydrofract:	Not Reported	Grouted:	Not Reported
Grout type:	Not Reported	Grout top:	0
Grout bott:	0	Casing typ:	Not Reported
Casing dia:	0	Casing dep:	0
Casing hei:	+00	Screen typ:	Not Reported
Top screen:	0	Bottom scr:	0
Screen t 1:	Not Reported	Top scre 1:	0
Bottom s 1:	0	Screen t 2:	Not Reported
Top scre 2:	0	Bottom s 2:	0
Screen dia:	0	Flowing we:	Not Reported
Telescopin:	Not Reported	Log type:	Not Reported
Hrs pumped:	0	Pumping ra:	0
Level befo:	0	Level duri:	0
Test pump:	Not Reported	Pump insta:	Not Reported
Install pu:	Not Reported	Capacity:	0
Pump hp:	0	Column len:	0
Closed:	Not Reported	Abandoned:	Not Reported
Abandon da:	0	Site id:	MD7000000249057

Map ID:	546		
Objectid:	252157	County let:	MO
Permit:	MO930181	Mgs id:	Not Reported
B1 seq:	Not Reported	B1 recd:	1994 5 4
City:	ROCKVILLE	State:	MD
Zip:	20850	Driller na:	DAN W FINCHAM
Driller id:	MWD0000	Est gpm pr:	0
Use for wa:	Test, Observation, Monitoring	Approx dep:	30
Drill meth:	BORED	Replacemen:	N
Wapid:	Not Reported	Subdivisio:	Not Reported
Section:	Not Reported	Lot:	Not Reported
Nearest to:	Not Reported	Town dista:	Not Reported
Town direc:	Not Reported	Road name:	RIPLEY STREET
Road side:	N	Road dista:	300 FT
Tax map:	Not Reported	Block:	Not Reported
Parcel:	Not Reported	N grid83:	147142
E grid83:	397588	Lat dec de:	38.992212
Lon dec de:	-77.027845	Issue date:	1994 5 5
Special fl:	Not Reported	C1 seq:	Not Reported
C1 recd:	1994 524	Completion:	1994 510
Total dept:	29	Num unsucc:	0

Hydrofract:	Not Reported	Grouted:	Y
Grout type:	CM	Grout top:	0
Grout bott:	12	Casing typ:	PL
Casing dia:	4	Casing dep:	19
Casing hei:	-00	Screen typ:	PL
Top screen:	19	Bottom scr:	29
Screen t 1:	Not Reported	Top scre 1:	0
Bottom s 1:	0	Screen t 2:	Not Reported
Top scre 2:	0	Bottom s 2:	0
Screen dia:	4	Flowing we:	Not Reported
Telescopin:	Not Reported	Log type:	Not Reported
Hrs pumped:	0	Pumping ra:	0
Level befo:	0	Level duri:	0
Test pump:	O	Pump insta:	Not Reported
Install pu:	Not Reported	Capacity:	0
Pump hp:	0	Column len:	0
Closed:	Not Reported	Abandoned:	Not Reported
Abandon da:	0	Site id:	MD7000000252157

Map ID:	546		
Objectid:	252158	County let:	MO
Permit:	MO930182	Mgs id:	Not Reported
B1 seq:	Not Reported	B1 recd:	1994 5 4
City:	ROCKVILLE	State:	MD
Zip:	20850	Driller na:	DAN W FINCHAM
Driller id:	MWD0000	Est gpm pr:	0
Use for wa:	Test, Observation, Monitoring	Approx dep:	30
Drill meth:	BORED	Replacemen:	N
Wapid:	Not Reported	Subdivisio:	Not Reported
Section:	Not Reported	Lot:	Not Reported
Nearest to:	Not Reported	Town dista:	Not Reported
Town direc:	Not Reported	Road name:	RIPLEY STREET
Road side:	N	Road dista:	200 FT
Tax map:	Not Reported	Block:	Not Reported
Parcel:	Not Reported	N grid83:	147142
E grid83:	397588	Lat dec de:	38.992212
Lon dec de:	-77.027845	Issue date:	1995 5 5
Special fl:	Not Reported	C1 seq:	Not Reported
C1 recd:	1994 524	Completion:	1994 511
Total dept:	42	Num unsucc:	0
Hydrofract:	Not Reported	Grouted:	Y
Grout type:	CM	Grout top:	0
Grout bott:	20	Casing typ:	PL
Casing dia:	4	Casing dep:	27
Casing hei:	-00	Screen typ:	PL
Top screen:	27	Bottom scr:	42
Screen t 1:	Not Reported	Top scre 1:	0
Bottom s 1:	0	Screen t 2:	Not Reported
Top scre 2:	0	Bottom s 2:	0
Screen dia:	4	Flowing we:	Not Reported
Telescopin:	Not Reported	Log type:	Not Reported
Hrs pumped:	0	Pumping ra:	0
Level befo:	0	Level duri:	0
Test pump:	O	Pump insta:	Not Reported
Install pu:	Not Reported	Capacity:	0
Pump hp:	0	Column len:	0
Closed:	Not Reported	Abandoned:	Not Reported
Abandon da:	0	Site id:	MD7000000252158

Map ID: 546

GEOCHECK VERSION 2.1
STATE DATABASE WELL INFORMATION

Objectid:	251813	County let:	MO
Permit:	MO920667	Mgs id:	Not Reported
B1 seq:	8615	B1 recd:	1993 723
City:	SILVER SPRING	State:	MD
Zip:	20910	Driller na:	WALTER T CONNELLY
Driller id:	MGD035	Est gpm pr:	0
Use for wa:	Test, Observation, Monitoring	Approx dep:	20
Drill meth:	BORED	Replacemen:	N
Wapid:	Not Reported	Subdivisio:	Not Reported
Section:	Not Reported	Lot:	Not Reported
Nearest to:	SILVER SPRING	Town dista:	0
Town direc:	T	Road name:	COLONIAL DR
Road side:	W	Road dista:	50 FT
Tax map:	Not Reported	Block:	Not Reported
Parcel:	Not Reported	N grid83:	147142
E grid83:	397588	Lat dec de:	38.992212
Lon dec de:	-77.027845	Issue date:	1993 723
Special fl:	Not Reported	C1 seq:	7293
C1 recd:	1993 811	Completion:	1993 728
Total dept:	33	Num unsucc:	0
Hydrofract:	Not Reported	Grouted:	Y
Grout type:	CM	Grout top:	0
Grout bott:	11	Casing typ:	PL
Casing dia:	4	Casing dep:	13
Casing hei:	+0	Screen typ:	PL
Top screen:	13	Bottom scr:	23
Screen t 1:	PL	Top scre 1:	23
Bottom s 1:	33	Screen t 2:	Not Reported
Top scre 2:	0	Bottom s 2:	0
Screen dia:	4	Flowing we:	Not Reported
Telescopin:	Not Reported	Log type:	Not Reported
Hrs pumped:	1	Pumping ra:	1
Level befo:	1	Level duri:	1
Test pump:	O	Pump insta:	N
Install pu:	Not Reported	Capacity:	0
Pump hp:	0	Column len:	0
Closed:	Not Reported	Abandoned:	Not Reported
Abandon da:	0	Site id:	MD7000000251813

Map ID:	546		
Objectid:	251542	County let:	MO
Permit:	MO920301	Mgs id:	Not Reported
B1 seq:	Not Reported	B1 recd:	1993 115
City:	WASHINGTON	State:	DC
Zip:	20005	Driller na:	IAN A VOLEM
Driller id:	MWD0492	Est gpm pr:	0
Use for wa:	Test, Observation, Monitoring	Approx dep:	30
Drill meth:	BORED	Replacemen:	N
Wapid:	Not Reported	Subdivisio:	Not Reported
Section:	Not Reported	Lot:	MW-1
Nearest to:	SILVER SPRING	Town dista:	0
Town direc:	T	Road name:	E WEST HIGHWAY
Road side:	S	Road dista:	100 FT
Tax map:	Not Reported	Block:	Not Reported
Parcel:	Not Reported	N grid83:	147142
E grid83:	397588	Lat dec de:	38.992212
Lon dec de:	-77.027845	Issue date:	1993 121
Special fl:	Not Reported	C1 seq:	7327
C1 recd:	1993 311	Completion:	1993 217
Total dept:	26	Num unsucc:	0

Hydrofract:	Not Reported	Grouted:	Y
Grout type:	CM	Grout top:	0
Grout bott:	5	Casing typ:	PL
Casing dia:	4	Casing dep:	11
Casing hei:	+00	Screen typ:	PL
Top screen:	11	Bottom scr:	26
Screen t 1:	Not Reported	Top scre 1:	0
Bottom s 1:	0	Screen t 2:	Not Reported
Top scre 2:	0	Bottom s 2:	0
Screen dia:	4	Flowing we:	Not Reported
Telescopin:	Not Reported	Log type:	Not Reported
Hrs pumped:	0	Pumping ra:	0
Level befo:	0	Level duri:	0
Test pump:	O	Pump insta:	Not Reported
Install pu:	Not Reported	Capacity:	0
Pump hp:	0	Column len:	0
Closed:	Not Reported	Abandoned:	Not Reported
Abandon da:	0	Site id:	MD7000000251542

Map ID:	546		
Objectid:	482616	County let:	Not Reported
Permit:	MO943205	Mgs id:	Not Reported
B1 seq:	7273	B1 recd:	2003 922
City:	SILVER SPRING	State:	MD
Zip:	20915	Driller na:	MICHAEL W HUBER
Driller id:	MWD 336	Est gpm pr:	0
Use for wa:	Geo-thermal	Approx dep:	600
Drill meth:	AIR-ROT	Replacemen:	N
Wapid:	Not Reported	Subdivisio:	SILVER SPRING
Section:	Not Reported	Lot:	1
Nearest to:	SILVER SPRING	Town dista:	Not Reported
Town direc:	T	Road name:	EASTERN AVENUE
Road side:	E	Road dista:	25 FT
Tax map:	Not Reported	Block:	B
Parcel:	C	N grid83:	147142
E grid83:	397588	Lat dec de:	38.992212
Lon dec de:	-77.027845	Issue date:	2003 916
Special fl:	Y	C1 seq:	0583
C1 recd:	200410 1	Completion:	20031121
Total dept:	600	Num unsucc:	0
Hydrofract:	Not Reported	Grouted:	Y
Grout type:	Not Reported	Grout top:	0
Grout bott:	0	Casing typ:	Not Reported
Casing dia:	0	Casing dep:	0
Casing hei:	Not Reported	Screen typ:	Not Reported
Top screen:	0	Bottom scr:	0
Screen t 1:	Not Reported	Top scre 1:	0
Bottom s 1:	0	Screen t 2:	Not Reported
Top scre 2:	0	Bottom s 2:	0
Screen dia:	0	Flowing we:	Not Reported
Telescopin:	Not Reported	Log type:	Not Reported
Hrs pumped:	0	Pumping ra:	0
Level befo:	0	Level duri:	0
Test pump:	Not Reported	Pump insta:	Not Reported
Install pu:	Not Reported	Capacity:	0
Pump hp:	0	Column len:	0
Closed:	Not Reported	Abandoned:	Not Reported
Abandon da:	0	Site id:	MD7000000482616

Map ID: 546

GEOCHECK VERSION 2.1
STATE DATABASE WELL INFORMATION

Objectid:	252160	County let:	MO
Permit:	MO930184	Mgs id:	Not Reported
B1 seq:	Not Reported	B1 recd:	1994 5 4
City:	ROCKVILLE	State:	MD
Zip:	20850	Driller na:	DAN W FINCHAM
Driller id:	MWD0000	Est gpm pr:	0
Use for wa:	Test, Observation, Monitoring	Approx dep:	30
Drill meth:	BORED	Replacemen:	N
Wapid:	Not Reported	Subdivisio:	Not Reported
Section:	Not Reported	Lot:	Not Reported
Nearest to:	Not Reported	Town dista:	Not Reported
Town direc:	Not Reported	Road name:	RIPLEY STREET
Road side:	N	Road dista:	350 FT
Tax map:	Not Reported	Block:	Not Reported
Parcel:	Not Reported	N grid83:	147142
E grid83:	397588	Lat dec de:	38.992212
Lon dec de:	-77.027845	Issue date:	1994 5 5
Special fl:	Not Reported	C1 seq:	Not Reported
C1 recd:	1994 524	Completion:	1994 5 9
Total dept:	29	Num unsucc:	0
Hydrofract:	Not Reported	Grouted:	Y
Grout type:	CM	Grout top:	0
Grout bott:	7	Casing typ:	PL
Casing dia:	4	Casing dep:	14
Casing hei:	-00	Screen typ:	PL
Top screen:	14	Bottom scr:	29
Screen t 1:	Not Reported	Top scre 1:	0
Bottom s 1:	0	Screen t 2:	Not Reported
Top scre 2:	0	Bottom s 2:	0
Screen dia:	4	Flowing we:	Not Reported
Telescopin:	Not Reported	Log type:	Not Reported
Hrs pumped:	0	Pumping ra:	0
Level befo:	0	Level duri:	0
Test pump:	O	Pump insta:	Not Reported
Install pu:	Not Reported	Capacity:	0
Pump hp:	0	Column len:	0
Closed:	Not Reported	Abandoned:	Not Reported
Abandon da:	0	Site id:	MD7000000252160

Map ID:	546		
Objectid:	252159	County let:	MO
Permit:	MO930183	Mgs id:	Not Reported
B1 seq:	Not Reported	B1 recd:	1994 5 4
City:	ROCKVILLE	State:	MD
Zip:	20850	Driller na:	DAN W FINCHAM
Driller id:	MWD0000	Est gpm pr:	0
Use for wa:	Test, Observation, Monitoring	Approx dep:	30
Drill meth:	BORED	Replacemen:	N
Wapid:	Not Reported	Subdivisio:	Not Reported
Section:	Not Reported	Lot:	Not Reported
Nearest to:	Not Reported	Town dista:	Not Reported
Town direc:	Not Reported	Road name:	RIPLEY STREET
Road side:	N	Road dista:	100 FT
Tax map:	Not Reported	Block:	Not Reported
Parcel:	Not Reported	N grid83:	147142
E grid83:	397588	Lat dec de:	38.992212
Lon dec de:	-77.027845	Issue date:	1995 5 5
Special fl:	Not Reported	C1 seq:	Not Reported
C1 recd:	1994 524	Completion:	1994 512
Total dept:	30	Num unsucc:	0

Hydrofract:	Not Reported	Grouted:	Y
Grout type:	CM	Grout top:	0
Grout bott:	8	Casing typ:	PL
Casing dia:	4	Casing dep:	15
Casing hei:	-00	Screen typ:	PL
Top screen:	15	Bottom scr:	30
Screen t 1:	Not Reported	Top scre 1:	0
Bottom s 1:	0	Screen t 2:	Not Reported
Top scre 2:	0	Bottom s 2:	0
Screen dia:	4	Flowing we:	Not Reported
Telescopin:	Not Reported	Log type:	Not Reported
Hrs pumped:	0	Pumping ra:	0
Level befo:	0	Level duri:	0
Test pump:	O	Pump insta:	Not Reported
Install pu:	Not Reported	Capacity:	0
Pump hp:	0	Column len:	0
Closed:	Not Reported	Abandoned:	Not Reported
Abandon da:	0	Site id:	MD7000000252159

Map ID:	546		
Objectid:	482615	County let:	Not Reported
Permit:	MO943201	Mgs id:	Not Reported
B1 seq:	7256	B1 recd:	2003 922
City:	SILVER SPRING	State:	MD
Zip:	20915	Driller na:	MICHAEL W HUBER
Driller id:	MWD 336	Est gpm pr:	0
Use for wa:	Geo-thermal	Approx dep:	600
Drill meth:	AIR-ROT	Replacemen:	N
Wapid:	Not Reported	Subdivisio:	SILVER SPRING
Section:	Not Reported	Lot:	1
Nearest to:	SILVER SPRING	Town dista:	Not Reported
Town direc:	E	Road name:	EASTERN AVENUE
Road side:	E	Road dista:	25 FT
Tax map:	Not Reported	Block:	B
Parcel:	C	N grid83:	147142
E grid83:	397588	Lat dec de:	38.992212
Lon dec de:	-77.027845	Issue date:	2003 916
Special fl:	Y	C1 seq:	0582
C1 recd:	200410 1	Completion:	20031121
Total dept:	600	Num unsucc:	0
Hydrofract:	Not Reported	Grouted:	Y
Grout type:	Not Reported	Grout top:	0
Grout bott:	0	Casing typ:	Not Reported
Casing dia:	0	Casing dep:	0
Casing hei:	Not Reported	Screen typ:	Not Reported
Top screen:	0	Bottom scr:	0
Screen t 1:	Not Reported	Top scre 1:	0
Bottom s 1:	0	Screen t 2:	Not Reported
Top scre 2:	0	Bottom s 2:	0
Screen dia:	0	Flowing we:	Not Reported
Telescopin:	Not Reported	Log type:	Not Reported
Hrs pumped:	0	Pumping ra:	0
Level befo:	0	Level duri:	0
Test pump:	Not Reported	Pump insta:	Not Reported
Install pu:	Not Reported	Capacity:	0
Pump hp:	0	Column len:	0
Closed:	Not Reported	Abandoned:	Not Reported
Abandon da:	0	Site id:	MD7000000482615

Map ID: 546

GEOCHECK VERSION 2.1
STATE DATABASE WELL INFORMATION

Objectid:	482617	County let:	Not Reported
Permit:	MO943206	Mgs id:	Not Reported
B1 seq:	7252	B1 recd:	2003 922
City:	SILVER SPRING	State:	MD
Zip:	20915	Driller na:	MICHAEL W HUBER
Driller id:	MWD 336	Est gpm pr:	0
Use for wa:	Geo-thermal	Approx dep:	600
Drill meth:	AIR-ROT	Replacemen:	N
Wapid:	Not Reported	Subdivisio:	SILVER SPRING
Section:	Not Reported	Lot:	1
Nearest to:	SILVER SPRING	Town dista:	Not Reported
Town direc:	T	Road name:	EASTERN AVENUE
Road side:	E	Road dista:	25 FT
Tax map:	Not Reported	Block:	B
Parcel:	C	N grid83:	147142
E grid83:	397588	Lat dec de:	38.992212
Lon dec de:	-77.027845	Issue date:	2003 916
Special fl:	Y	C1 seq:	0584
C1 recd:	200410 1	Completion:	20031121
Total dept:	600	Num unsucc:	0
Hydrofract:	Not Reported	Grouted:	Y
Grout type:	Not Reported	Grout top:	0
Grout bott:	0	Casing typ:	Not Reported
Casing dia:	0	Casing dep:	0
Casing hei:	Not Reported	Screen typ:	Not Reported
Top screen:	0	Bottom scr:	0
Screen t 1:	Not Reported	Top scre 1:	0
Bottom s 1:	0	Screen t 2:	Not Reported
Top scre 2:	0	Bottom s 2:	0
Screen dia:	0	Flowing we:	Not Reported
Telescopin:	Not Reported	Log type:	Not Reported
Hrs pumped:	0	Pumping ra:	0
Level befo:	0	Level duri:	0
Test pump:	Not Reported	Pump insta:	Not Reported
Install pu:	Not Reported	Capacity:	0
Pump hp:	0	Column len:	0
Closed:	Not Reported	Abandoned:	Not Reported
Abandon da:	0	Site id:	MD7000000482617

Map ID:	546		
Objectid:	249342	County let:	MO
Permit:	MO813050	Mgs id:	Not Reported
B1 seq:	Not Reported	B1 recd:	1988 219
City:	SILVER SPRING	State:	MD
Zip:	20910	Driller na:	D'AMIANO, ANTHONY R.
Driller id:	MWD0346	Est gpm pr:	0
Use for wa:	Test, Observation, Monitoring	Approx dep:	25
Drill meth:	AIR-ROT	Replacemen:	N
Wapid:	Not Reported	Subdivisio:	Not Reported
Section:	Not Reported	Lot:	Not Reported
Nearest to:	SILVER SPRING	Town dista:	MI
Town direc:	Not Reported	Road name:	COLESVILLE RD
Road side:	N	Road dista:	80 FT
Tax map:	Not Reported	Block:	Not Reported
Parcel:	Not Reported	N grid83:	147142
E grid83:	397588	Lat dec de:	38.992212
Lon dec de:	-77.027845	Issue date:	1988 3 3
Special fl:	Not Reported	C1 seq:	Not Reported
C1 recd:	1988 4 6	Completion:	1988 229
Total dept:	15	Num unsucc:	0

Hydrofract:	Not Reported	Grouted:	Y
Grout type:	BC	Grout top:	0
Grout bott:	4	Casing typ:	PL
Casing dia:	4	Casing dep:	4
Casing hei:	+01	Screen typ:	PL
Top screen:	4	Bottom scr:	15
Screen t 1:	Not Reported	Top scre 1:	0
Bottom s 1:	0	Screen t 2:	Not Reported
Top scre 2:	0	Bottom s 2:	0
Screen dia:	4	Flowing we:	Not Reported
Telescopin:	Not Reported	Log type:	Not Reported
Hrs pumped:	1	Pumping ra:	1
Level befo:	1	Level duri:	1
Test pump:	O	Pump insta:	Not Reported
Install pu:	Not Reported	Capacity:	0
Pump hp:	0	Column len:	0
Closed:	Not Reported	Abandoned:	Not Reported
Abandon da:	0	Site id:	MD7000000249342

Map ID:	546		
Objectid:	344014	County let:	MO
Permit:	MO930791	Mgs id:	Not Reported
B1 seq:	1964	B1 recd:	1996 212
City:	WASHINGTON	State:	DC
Zip:	20910	Driller na:	MICHAEL P. WILLEY
Driller id:	MGD0047	Est gpm pr:	0
Use for wa:	Test, Observation, Monitoring	Approx dep:	30
Drill meth:	BORED	Replacemen:	N
Wapid:	Not Reported	Subdivisio:	Not Reported
Section:	Not Reported	Lot:	Not Reported
Nearest to:	SILVER SPRING	Town dista:	0
Town direc:	T	Road name:	1141 EAST-WEST HWY
Road side:	E	Road dista:	200 FT
Tax map:	Not Reported	Block:	Not Reported
Parcel:	Not Reported	N grid83:	147142
E grid83:	397588	Lat dec de:	38.992212
Lon dec de:	-77.027845	Issue date:	1996 216
Special fl:	Y	C1 seq:	5338
C1 recd:	19961114	Completion:	1996 5 7
Total dept:	30	Num unsucc:	0
Hydrofract:	Not Reported	Grouted:	Y
Grout type:	CM	Grout top:	0
Grout bott:	18	Casing typ:	PL
Casing dia:	4	Casing dep:	20
Casing hei:	-00	Screen typ:	PL
Top screen:	20	Bottom scr:	30
Screen t 1:	Not Reported	Top scre 1:	0
Bottom s 1:	0	Screen t 2:	Not Reported
Top scre 2:	0	Bottom s 2:	0
Screen dia:	4	Flowing we:	Not Reported
Telescopin:	Not Reported	Log type:	Not Reported
Hrs pumped:	0	Pumping ra:	0
Level befo:	0	Level duri:	0
Test pump:	O	Pump insta:	N
Install pu:	Not Reported	Capacity:	0
Pump hp:	0	Column len:	0
Closed:	Not Reported	Abandoned:	Not Reported
Abandon da:	0	Site id:	MD7000000344014

Map ID: 546

GEOCHECK VERSION 2.1
STATE DATABASE WELL INFORMATION

Objectid:	249262	County let:	MO
Permit:	MO812967	Mgs id:	Not Reported
B1 seq:	Not Reported	B1 recd:	1988 1 4
City:	SILVER SPRING	State:	MD
Zip:	20910	Driller na:	D'AMIANO, ANTHONY R.
Driller id:	MWD0346	Est gpm pr:	0
Use for wa:	Test, Observation, Monitoring	Approx dep:	20
Drill meth:	AIR-ROT	Replacemen:	N
Wapid:	Not Reported	Subdivisio:	Not Reported
Section:	Not Reported	Lot:	Not Reported
Nearest to:	SILVER SPRING	Town dista:	0 MI
Town direc:	Not Reported	Road name:	BLAIR MILL RD
Road side:	N	Road dista:	50 FT
Tax map:	Not Reported	Block:	Not Reported
Parcel:	Not Reported	N grid83:	147142
E grid83:	397588	Lat dec de:	38.992212
Lon dec de:	-77.027845	Issue date:	1988 111
Special fl:	Not Reported	C1 seq:	Not Reported
C1 recd:	1988 217	Completion:	1988 114
Total dept:	38	Num unsucc:	0
Hydrofract:	Not Reported	Grouted:	Y
Grout type:	BC	Grout top:	0
Grout bott:	8	Casing typ:	PL
Casing dia:	4	Casing dep:	8
Casing hei:	+01	Screen typ:	PL
Top screen:	8	Bottom scr:	38
Screen t 1:	Not Reported	Top scre 1:	0
Bottom s 1:	0	Screen t 2:	Not Reported
Top scre 2:	0	Bottom s 2:	0
Screen dia:	4	Flowing we:	Not Reported
Telescopin:	Not Reported	Log type:	Not Reported
Hrs pumped:	1	Pumping ra:	1
Level befo:	1	Level duri:	1
Test pump:	O	Pump insta:	Not Reported
Install pu:	Not Reported	Capacity:	0
Pump hp:	0	Column len:	0
Closed:	Not Reported	Abandoned:	Not Reported
Abandon da:	0	Site id:	MD7000000249262

Map ID:	546		
Objectid:	251541	County let:	MO
Permit:	MO920300	Mgs id:	Not Reported
B1 seq:	Not Reported	B1 recd:	1993 115
City:	WASHINGTON	State:	DC
Zip:	20005	Driller na:	IAN A VOLEM
Driller id:	MWD0492	Est gpm pr:	0
Use for wa:	Test, Observation, Monitoring	Approx dep:	30
Drill meth:	BORED	Replacemen:	N
Wapid:	Not Reported	Subdivisio:	Not Reported
Section:	Not Reported	Lot:	MW-2
Nearest to:	SILVER SPRING	Town dista:	0
Town direc:	T	Road name:	E WEST HIGHWAY
Road side:	S	Road dista:	100 FT
Tax map:	Not Reported	Block:	Not Reported
Parcel:	Not Reported	N grid83:	147142
E grid83:	397588	Lat dec de:	38.992212
Lon dec de:	-77.027845	Issue date:	1993 121
Special fl:	Not Reported	C1 seq:	Not Reported
C1 recd:	1993 311	Completion:	1993 215
Total dept:	31	Num unsucc:	0

Hydrofract:	Not Reported	Grouted:	Y
Grout type:	CM	Grout top:	0
Grout bott:	8	Casing typ:	PL
Casing dia:	4	Casing dep:	15
Casing hei:	+00	Screen typ:	PL
Top screen:	16	Bottom scr:	31
Screen t 1:	Not Reported	Top scre 1:	0
Bottom s 1:	0	Screen t 2:	Not Reported
Top scre 2:	0	Bottom s 2:	0
Screen dia:	4	Flowing we:	Not Reported
Telescopin:	Not Reported	Log type:	Not Reported
Hrs pumped:	0	Pumping ra:	0
Level befo:	0	Level duri:	0
Test pump:	O	Pump insta:	Not Reported
Install pu:	Not Reported	Capacity:	0
Pump hp:	0	Column len:	0
Closed:	Not Reported	Abandoned:	Not Reported
Abandon da:	0	Site id:	MD7000000251541

Map ID:	546		
Objectid:	482618	County let:	Not Reported
Permit:	MO943207	Mgs id:	Not Reported
B1 seq:	7260	B1 recd:	2003 922
City:	SILVER SPRING	State:	MD
Zip:	20915	Driller na:	MICHAEL W HUBER
Driller id:	MWD 336	Est gpm pr:	0
Use for wa:	Geo-thermal	Approx dep:	600
Drill meth:	AIR-ROT	Replacemen:	N
Wapid:	Not Reported	Subdivisio:	SILVER SPRING
Section:	Not Reported	Lot:	1
Nearest to:	SILVER SPRING	Town dista:	Not Reported
Town direc:	T	Road name:	EASTERN AVENUE
Road side:	E	Road dista:	25 FT
Tax map:	Not Reported	Block:	B
Parcel:	C	N grid83:	147142
E grid83:	397588	Lat dec de:	38.992212
Lon dec de:	-77.027845	Issue date:	2003 916
Special fl:	Y	C1 seq:	0585
C1 recd:	200410 1	Completion:	20031121
Total dept:	600	Num unsucc:	0
Hydrofract:	Not Reported	Grouted:	Not Reported
Grout type:	Not Reported	Grout top:	0
Grout bott:	0	Casing typ:	Not Reported
Casing dia:	0	Casing dep:	0
Casing hei:	Not Reported	Screen typ:	Not Reported
Top screen:	0	Bottom scr:	0
Screen t 1:	Not Reported	Top scre 1:	0
Bottom s 1:	0	Screen t 2:	Not Reported
Top scre 2:	0	Bottom s 2:	0
Screen dia:	0	Flowing we:	Not Reported
Telescopin:	Not Reported	Log type:	Not Reported
Hrs pumped:	0	Pumping ra:	0
Level befo:	0	Level duri:	0
Test pump:	Not Reported	Pump insta:	Not Reported
Install pu:	Not Reported	Capacity:	0
Pump hp:	0	Column len:	0
Closed:	Not Reported	Abandoned:	Not Reported
Abandon da:	0	Site id:	MD7000000482618

Map ID: 546

GEOCHECK VERSION 2.1
STATE DATABASE WELL INFORMATION

Objectid:	518593	County let:	Not Reported
Permit:	MO950436	Mgs id:	Not Reported
B1 seq:	7626	B1 recd:	2007 213
City:	BALTIMORE	State:	MD
Zip:	21202	Driller na:	BRENARD J TAYLOR
Driller id:	MWD 430	Est gpm pr:	0
Use for wa:	Test, Observation, Monitoring	Approx dep:	80
Drill meth:	BORED	Replacemen:	N
Wapid:	Not Reported	Subdivisio:	Not Reported
Section:	Not Reported	Lot:	Not Reported
Nearest to:	SILVER SPRING	Town dista:	Not Reported
Town direc:	T	Road name:	GEORGIA AVE
Road side:	W	Road dista:	150 FT
Tax map:	Not Reported	Block:	Not Reported
Parcel:	Not Reported	N grid83:	147142
E grid83:	397588	Lat dec de:	38.992212
Lon dec de:	-77.027845	Issue date:	2007 2 6
Special fl:	Not Reported	C1 seq:	1555
C1 recd:	2007 829	Completion:	2007 522
Total dept:	91	Num unsucc:	0
Hydrofract:	N	Grouted:	Y
Grout type:	CM	Grout top:	0
Grout bott:	77	Casing typ:	PL
Casing dia:	1	Casing dep:	79
Casing hei:	+2	Screen typ:	PL
Top screen:	79	Bottom scr:	89
Screen t 1:	Not Reported	Top scre 1:	0
Bottom s 1:	0	Screen t 2:	Not Reported
Top scre 2:	0	Bottom s 2:	0
Screen dia:	1	Flowing we:	Not Reported
Telescopin:	Not Reported	Log type:	Not Reported
Hrs pumped:	0	Pumping ra:	0
Level befo:	25	Level duri:	0
Test pump:	Not Reported	Pump insta:	N
Install pu:	Not Reported	Capacity:	0
Pump hp:	0	Column len:	0
Closed:	Not Reported	Abandoned:	Not Reported
Abandon da:	0	Site id:	MD7000000518593

Map ID:	546		
Objectid:	249648	County let:	MO
Permit:	MO880265	Mgs id:	Not Reported
B1 seq:	Not Reported	B1 recd:	1988 714
City:	SILVER SPRING	State:	MD
Zip:	20910	Driller na:	D'AMIANO, ANTHONY R.
Driller id:	MWD0346	Est gpm pr:	0
Use for wa:	Test, Observation, Monitoring	Approx dep:	25
Drill meth:	AIR-ROT	Replacemen:	N
Wapid:	Not Reported	Subdivisio:	Not Reported
Section:	Not Reported	Lot:	Not Reported
Nearest to:	SILVER SPRING	Town dista:	0 MI
Town direc:	Not Reported	Road name:	GEORGIA AVE
Road side:	W	Road dista:	60 FT
Tax map:	Not Reported	Block:	Not Reported
Parcel:	Not Reported	N grid83:	147142
E grid83:	397588	Lat dec de:	38.992212
Lon dec de:	-77.027845	Issue date:	1988 720
Special fl:	Not Reported	C1 seq:	Not Reported
C1 recd:	1988 920	Completion:	1988 6 3
Total dept:	25	Num unsucc:	0

Hydrofract:	Not Reported	Grouted:	Y
Grout type:	BC	Grout top:	0
Grout bott:	5	Casing typ:	PL
Casing dia:	4	Casing dep:	5
Casing hei:	-01	Screen typ:	PL
Top screen:	5	Bottom scr:	25
Screen t 1:	Not Reported	Top scre 1:	0
Bottom s 1:	0	Screen t 2:	Not Reported
Top scre 2:	0	Bottom s 2:	0
Screen dia:	4	Flowing we:	Not Reported
Telescopin:	Not Reported	Log type:	Not Reported
Hrs pumped:	1	Pumping ra:	1
Level befo:	1	Level duri:	1
Test pump:	O	Pump insta:	Not Reported
Install pu:	Not Reported	Capacity:	0
Pump hp:	0	Column len:	0
Closed:	Not Reported	Abandoned:	Not Reported
Abandon da:	0	Site id:	MD7000000249648

Map ID:	546		
Objectid:	251814	County let:	MO
Permit:	MO920668	Mgs id:	Not Reported
B1 seq:	8616	B1 recd:	1993 723
City:	SILVER SPRING	State:	MD
Zip:	20910	Driller na:	WALTER T CONNELLY
Driller id:	MGD035	Est gpm pr:	0
Use for wa:	Test, Observation, Monitoring	Approx dep:	20
Drill meth:	BORED	Replacemen:	N
Wapid:	Not Reported	Subdivisio:	Not Reported
Section:	Not Reported	Lot:	Not Reported
Nearest to:	SILVER SPRING	Town dista:	0
Town direc:	T	Road name:	COLONIAL DR
Road side:	W	Road dista:	50 FT
Tax map:	Not Reported	Block:	Not Reported
Parcel:	Not Reported	N grid83:	147142
E grid83:	397588	Lat dec de:	38.992212
Lon dec de:	-77.027845	Issue date:	1993 723
Special fl:	Not Reported	C1 seq:	7294
C1 recd:	1993 811	Completion:	1993 729
Total dept:	30	Num unsucc:	0
Hydrofract:	Not Reported	Grouted:	Y
Grout type:	CM	Grout top:	0
Grout bott:	8	Casing typ:	PL
Casing dia:	4	Casing dep:	10
Casing hei:	+0	Screen typ:	PL
Top screen:	10	Bottom scr:	20
Screen t 1:	PL	Top scre 1:	20
Bottom s 1:	30	Screen t 2:	Not Reported
Top scre 2:	0	Bottom s 2:	0
Screen dia:	4	Flowing we:	Not Reported
Telescopin:	Not Reported	Log type:	Not Reported
Hrs pumped:	1	Pumping ra:	1
Level befo:	1	Level duri:	1
Test pump:	O	Pump insta:	N
Install pu:	Not Reported	Capacity:	0
Pump hp:	0	Column len:	0
Closed:	Not Reported	Abandoned:	Not Reported
Abandon da:	0	Site id:	MD7000000251814

Map ID: 547

GEOCHECK VERSION 2.1
STATE DATABASE WELL INFORMATION

Objectid:	409371	County let:	MO
Permit:	MO941200	Mgs id:	Not Reported
B1 seq:	0175	B1 recd:	1999 728
City:	SILVER SPRING	State:	MD
Zip:	20910	Driller na:	GREGG MYERS
Driller id:	MWD 523	Est gpm pr:	0
Use for wa:	Test, Observation, Monitoring	Approx dep:	30
Drill meth:	BORED	Replacemen:	N
Wapid:	Not Reported	Subdivisio:	Not Reported
Section:	Not Reported	Lot:	Not Reported
Nearest to:	SILVER SPRING	Town dista:	Not Reported
Town direc:	T	Road name:	FENTON ST
Road side:	E	Road dista:	15 FT
Tax map:	Not Reported	Block:	Not Reported
Parcel:	Not Reported	N grid83:	147142
E grid83:	397893	Lat dec de:	38.992212
Lon dec de:	-77.024327	Issue date:	1999 729
Special fl:	Y	C1 seq:	0992
C1 recd:	1999 9 8	Completion:	1999 818
Total dept:	21	Num unsucc:	0
Hydrofract:	N	Grouted:	Y
Grout type:	BC	Grout top:	0
Grout bott:	5	Casing typ:	PL
Casing dia:	4	Casing dep:	5
Casing hei:	Not Reported	Screen typ:	PL
Top screen:	5	Bottom scr:	21
Screen t 1:	Not Reported	Top scre 1:	0
Bottom s 1:	0	Screen t 2:	Not Reported
Top scre 2:	0	Bottom s 2:	0
Screen dia:	4	Flowing we:	Not Reported
Telescopin:	Not Reported	Log type:	Not Reported
Hrs pumped:	1	Pumping ra:	1
Level befo:	1	Level duri:	1
Test pump:	O	Pump insta:	N
Install pu:	Not Reported	Capacity:	0
Pump hp:	0	Column len:	0
Closed:	Not Reported	Abandoned:	Y
Abandon da:	2002 327	Site id:	MD7000000409371

Map ID:	547		
Objectid:	409370	County let:	MO
Permit:	MO941199	Mgs id:	Not Reported
B1 seq:	0188	B1 recd:	1999 728
City:	SILVER SPRING	State:	MD
Zip:	20910	Driller na:	GREGG MYERS
Driller id:	MWD 523	Est gpm pr:	0
Use for wa:	Test, Observation, Monitoring	Approx dep:	30
Drill meth:	BORED	Replacemen:	N
Wapid:	Not Reported	Subdivisio:	Not Reported
Section:	Not Reported	Lot:	Not Reported
Nearest to:	SILVER SPRING	Town dista:	Not Reported
Town direc:	T	Road name:	FENTON ST
Road side:	E	Road dista:	60 FT
Tax map:	Not Reported	Block:	Not Reported
Parcel:	Not Reported	N grid83:	147142
E grid83:	397893	Lat dec de:	38.992212
Lon dec de:	-77.024327	Issue date:	1999 729
Special fl:	Y	C1 seq:	0991
C1 recd:	1999 9 8	Completion:	1999 818
Total dept:	15	Num unsucc:	0

Hydrofract:	N	Grouted:	Y
Grout type:	BC	Grout top:	0
Grout bott:	5	Casing typ:	PL
Casing dia:	4	Casing dep:	5
Casing hei:	Not Reported	Screen typ:	PL
Top screen:	5	Bottom scr:	15
Screen t 1:	Not Reported	Top scre 1:	0
Bottom s 1:	0	Screen t 2:	Not Reported
Top scre 2:	0	Bottom s 2:	0
Screen dia:	0	Flowing we:	Not Reported
Telescopin:	Not Reported	Log type:	Not Reported
Hrs pumped:	1	Pumping ra:	1
Level befo:	1	Level duri:	1
Test pump:	O	Pump insta:	N
Install pu:	Not Reported	Capacity:	0
Pump hp:	0	Column len:	0
Closed:	Not Reported	Abandoned:	Y
Abandon da:	2002 327	Site id:	MD7000000409370

Map ID:	547		
Objectid:	409372	County let:	MO
Permit:	MO941201	Mgs id:	Not Reported
B1 seq:	0176	B1 recd:	1999 728
City:	SILVER SPRING	State:	MD
Zip:	20910	Driller na:	GREGG MYERS
Driller id:	MWD 523	Est gpm pr:	0
Use for wa:	Test, Observation, Monitoring	Approx dep:	30
Drill meth:	BORED	Replacemen:	N
Wapid:	Not Reported	Subdivisio:	Not Reported
Section:	Not Reported	Lot:	Not Reported
Nearest to:	SILVER SPRING	Town dista:	Not Reported
Town direc:	T	Road name:	THAYER ST
Road side:	E	Road dista:	20 FT
Tax map:	Not Reported	Block:	Not Reported
Parcel:	Not Reported	N grid83:	147142
E grid83:	397893	Lat dec de:	38.992212
Lon dec de:	-77.024327	Issue date:	1999 729
Special fl:	Y	C1 seq:	0993
C1 recd:	1999 9 8	Completion:	1999 818
Total dept:	12	Num unsucc:	0
Hydrofract:	N	Grouted:	Y
Grout type:	BC	Grout top:	0
Grout bott:	2	Casing typ:	PL
Casing dia:	4	Casing dep:	2
Casing hei:	Not Reported	Screen typ:	PL
Top screen:	2	Bottom scr:	12
Screen t 1:	Not Reported	Top scre 1:	0
Bottom s 1:	0	Screen t 2:	Not Reported
Top scre 2:	0	Bottom s 2:	0
Screen dia:	4	Flowing we:	Not Reported
Telescopin:	Not Reported	Log type:	Not Reported
Hrs pumped:	1	Pumping ra:	1
Level befo:	1	Level duri:	1
Test pump:	O	Pump insta:	N
Install pu:	Not Reported	Capacity:	0
Pump hp:	0	Column len:	0
Closed:	Not Reported	Abandoned:	Y
Abandon da:	2002 327	Site id:	MD7000000409372

Map ID: 547

GEOCHECK VERSION 2.1
STATE DATABASE WELL INFORMATION

Objectid:	518590	County let:	Not Reported
Permit:	MO950433	Mgs id:	Not Reported
B1 seq:	7649	B1 recd:	2007 213
City:	BALTIMORE	State:	MD
Zip:	21202	Driller na:	BRENARD J TAYLOR
Driller id:	MWD 430	Est gpm pr:	0
Use for wa:	Test, Observation, Monitoring	Approx dep:	80
Drill meth:	BORED	Replacemen:	N
Wapid:	Not Reported	Subdivisio:	Not Reported
Section:	Not Reported	Lot:	Not Reported
Nearest to:	SILVER SPRING	Town dista:	Not Reported
Town direc:	T	Road name:	SILVER SPRING AVE
Road side:	S	Road dista:	5 FT
Tax map:	Not Reported	Block:	Not Reported
Parcel:	Not Reported	N grid83:	147142
E grid83:	397893	Lat dec de:	38.992212
Lon dec de:	-77.024327	Issue date:	2007 2 6
Special fl:	Not Reported	C1 seq:	1552
C1 recd:	2007 829	Completion:	2007 514
Total dept:	100	Num unsucc:	0
Hydrofract:	N	Grouted:	Y
Grout type:	CM	Grout top:	0
Grout bott:	86	Casing typ:	PL
Casing dia:	1	Casing dep:	88
Casing hei:	Not Reported	Screen typ:	PL
Top screen:	88	Bottom scr:	98
Screen t 1:	Not Reported	Top scre 1:	0
Bottom s 1:	0	Screen t 2:	Not Reported
Top scre 2:	0	Bottom s 2:	0
Screen dia:	1	Flowing we:	Not Reported
Telescopin:	Not Reported	Log type:	Not Reported
Hrs pumped:	0	Pumping ra:	0
Level befo:	28	Level duri:	0
Test pump:	Not Reported	Pump insta:	N
Install pu:	Not Reported	Capacity:	0
Pump hp:	0	Column len:	0
Closed:	Not Reported	Abandoned:	Not Reported
Abandon da:	0	Site id:	MD7000000518590

Map ID:	547		
Objectid:	409453	County let:	MO
Permit:	MO941198	Mgs id:	Not Reported
B1 seq:	0189	B1 recd:	1999 728
City:	SILVER SPRING	State:	MD
Zip:	20910	Driller na:	GREGG MYERS
Driller id:	MWD 523	Est gpm pr:	0
Use for wa:	Test, Observation, Monitoring	Approx dep:	30
Drill meth:	BORED	Replacemen:	N
Wapid:	Not Reported	Subdivisio:	Not Reported
Section:	Not Reported	Lot:	Not Reported
Nearest to:	SILVER SPRING	Town dista:	Not Reported
Town direc:	T	Road name:	FENTON ST
Road side:	E	Road dista:	20 FT
Tax map:	Not Reported	Block:	Not Reported
Parcel:	Not Reported	N grid83:	147142
E grid83:	397893	Lat dec de:	38.992212
Lon dec de:	-77.024327	Issue date:	1999 729
Special fl:	Y	C1 seq:	0990
C1 recd:	1999 9 8	Completion:	1999 818
Total dept:	14	Num unsucc:	0

Hydrofract:	N	Grouted:	Y
Grout type:	BC	Grout top:	0
Grout bott:	4	Casing typ:	PL
Casing dia:	4	Casing dep:	4
Casing hei:	Not Reported	Screen typ:	PL
Top screen:	4	Bottom scr:	14
Screen t 1:	Not Reported	Top scre 1:	0
Bottom s 1:	0	Screen t 2:	Not Reported
Top scre 2:	0	Bottom s 2:	0
Screen dia:	0	Flowing we:	Not Reported
Telescopin:	Not Reported	Log type:	Not Reported
Hrs pumped:	1	Pumping ra:	1
Level befo:	1	Level duri:	1
Test pump:	Not Reported	Pump insta:	N
Install pu:	Not Reported	Capacity:	0
Pump hp:	0	Column len:	0
Closed:	Not Reported	Abandoned:	Y
Abandon da:	2002 327	Site id:	MD7000000409453

Map ID:	548		
Objectid:	258422	County let:	PG
Permit:	PG881394	Mgs id:	Not Reported
B1 seq:	4261	B1 recd:	1990 829
City:	FAIRFAX	State:	VA
Zip:	22033	Driller na:	MICHAEL W. HUBER
Driller id:	MWD0336	Est gpm pr:	0
Use for wa:	Test, Observation, Monitoring	Approx dep:	25
Drill meth:	BORED	Replacemen:	N
Wapid:	Not Reported	Subdivisio:	Not Reported
Section:	Not Reported	Lot:	Not Reported
Nearest to:	ADELPHIA	Town dista:	Not Reported
Town direc:	T	Road name:	RIGGS RD
Road side:	E	Road dista:	270 FT
Tax map:	Not Reported	Block:	Not Reported
Parcel:	Not Reported	N grid83:	147142
E grid83:	402465	Lat dec de:	38.992212
Lon dec de:	-76.971552	Issue date:	1990 824
Special fl:	N	C1 seq:	9236
C1 recd:	1991 715	Completion:	1990 827
Total dept:	23	Num unsucc:	0
Hydrofract:	Not Reported	Grouted:	Y
Grout type:	CM	Grout top:	0
Grout bott:	6	Casing typ:	PL
Casing dia:	4	Casing dep:	8
Casing hei:	-0	Screen typ:	PL
Top screen:	8	Bottom scr:	23
Screen t 1:	Not Reported	Top scre 1:	0
Bottom s 1:	0	Screen t 2:	Not Reported
Top scre 2:	0	Bottom s 2:	0
Screen dia:	4	Flowing we:	Not Reported
Telescopin:	Not Reported	Log type:	Not Reported
Hrs pumped:	1	Pumping ra:	1
Level befo:	1	Level duri:	1
Test pump:	O	Pump insta:	N
Install pu:	O	Capacity:	0
Pump hp:	0	Column len:	0
Closed:	Not Reported	Abandoned:	Not Reported
Abandon da:	0	Site id:	MD7000000258422

Map ID: 548

GEOCHECK VERSION 2.1
STATE DATABASE WELL INFORMATION

Objectid:	257560	County let:	PG
Permit:	PG812378	Mgs id:	Not Reported
B1 seq:	Not Reported	B1 recd:	1990 831
City:	ADELPHI	State:	MD
Zip:	Not Reported	Driller na:	DANIEL S. ROM
Driller id:	MWD0000	Est gpm pr:	0
Use for wa:	Test, Observation, Monitoring	Approx dep:	25
Drill meth:	BORED	Replacemen:	N
Wapid:	Not Reported	Subdivisio:	Not Reported
Section:	Not Reported	Lot:	Not Reported
Nearest to:	Not Reported	Town dista:	Not Reported
Town direc:	SW	Road name:	RIGGS RD & 20TH AVE
Road side:	E	Road dista:	75 FT
Tax map:	Not Reported	Block:	Not Reported
Parcel:	Not Reported	N grid83:	147142
E grid83:	402465	Lat dec de:	38.992212
Lon dec de:	-76.971552	Issue date:	19881118
Special fl:	Not Reported	C1 seq:	Not Reported
C1 recd:	1989 1 3	Completion:	19881120
Total dept:	32	Num unsucc:	0
Hydrofract:	Not Reported	Grouted:	Y
Grout type:	CM	Grout top:	0
Grout bott:	17	Casing typ:	PL
Casing dia:	4	Casing dep:	17
Casing hei:	+01	Screen typ:	PL
Top screen:	17	Bottom scr:	32
Screen t 1:	Not Reported	Top scre 1:	0
Bottom s 1:	0	Screen t 2:	Not Reported
Top scre 2:	0	Bottom s 2:	0
Screen dia:	4	Flowing we:	Not Reported
Telescopin:	Not Reported	Log type:	Not Reported
Hrs pumped:	0	Pumping ra:	0
Level befo:	0	Level duri:	0
Test pump:	O	Pump insta:	Not Reported
Install pu:	Not Reported	Capacity:	0
Pump hp:	0	Column len:	0
Closed:	Not Reported	Abandoned:	Not Reported
Abandon da:	0	Site id:	MD7000000257560

Map ID:	548		
Objectid:	258423	County let:	PG
Permit:	PG881395	Mgs id:	Not Reported
B1 seq:	4262	B1 recd:	1990 829
City:	FAIRFAX	State:	VA
Zip:	22033	Driller na:	MICHAEL W. HUBER
Driller id:	MWD0336	Est gpm pr:	0
Use for wa:	Test, Observation, Monitoring	Approx dep:	25
Drill meth:	BORED	Replacemen:	N
Wapid:	Not Reported	Subdivisio:	Not Reported
Section:	Not Reported	Lot:	Not Reported
Nearest to:	ADELPHIA	Town dista:	Not Reported
Town direc:	T	Road name:	RIGGS RD
Road side:	E	Road dista:	300 FT
Tax map:	Not Reported	Block:	Not Reported
Parcel:	Not Reported	N grid83:	147142
E grid83:	402465	Lat dec de:	38.992212
Lon dec de:	-76.971552	Issue date:	1990 824
Special fl:	N	C1 seq:	3908
C1 recd:	1991 715	Completion:	1990 827
Total dept:	15	Num unsucc:	0

Hydrofract:	Not Reported	Grouted:	Y
Grout type:	CM	Grout top:	0
Grout bott:	3	Casing typ:	PL
Casing dia:	4	Casing dep:	5
Casing hei:	-00	Screen typ:	PL
Top screen:	5	Bottom scr:	15
Screen t 1:	Not Reported	Top scre 1:	0
Bottom s 1:	0	Screen t 2:	Not Reported
Top scre 2:	0	Bottom s 2:	0
Screen dia:	4	Flowing we:	Not Reported
Telescopin:	Not Reported	Log type:	Not Reported
Hrs pumped:	1	Pumping ra:	1
Level befo:	1	Level duri:	1
Test pump:	O	Pump insta:	N
Install pu:	O	Capacity:	0
Pump hp:	0	Column len:	0
Closed:	Not Reported	Abandoned:	Y
Abandon da:	199511 8	Site id:	MD7000000258423

Map ID:	548		
Objectid:	474814	County let:	Not Reported
Permit:	MO943168	Mgs id:	Not Reported
B1 seq:	5189	B1 recd:	2003 715
City:	SILVER SPRING	State:	MD
Zip:	20905	Driller na:	JOSEPH L MAYNE
Driller id:	MSD 24	Est gpm pr:	4
Use for wa:	Home or Public Use	Approx dep:	300
Drill meth:	AIR-ROT	Replacemen:	S
Wapid:	Not Reported	Subdivisio:	Not Reported
Section:	Not Reported	Lot:	Not Reported
Nearest to:	BURTONSVILLE	Town dista:	2.5
Town direc:	NW	Road name:	16712 OAK HILL ROAD
Road side:	W	Road dista:	160 FT
Tax map:	KS23	Block:	Not Reported
Parcel:	P070	N grid83:	147142
E grid83:	402465	Lat dec de:	38.992212
Lon dec de:	-76.971552	Issue date:	2003 715
Special fl:	Y	C1 seq:	0589
C1 recd:	2003 822	Completion:	2003 717
Total dept:	400	Num unsucc:	0
Hydrofract:	N	Grouted:	Y
Grout type:	CM	Grout top:	0
Grout bott:	26	Casing typ:	ST
Casing dia:	6	Casing dep:	29
Casing hei:	+2	Screen typ:	HO
Top screen:	27	Bottom scr:	400
Screen t 1:	Not Reported	Top scre 1:	0
Bottom s 1:	0	Screen t 2:	Not Reported
Top scre 2:	0	Bottom s 2:	0
Screen dia:	0	Flowing we:	Not Reported
Telescopin:	Not Reported	Log type:	Not Reported
Hrs pumped:	6	Pumping ra:	1
Level befo:	43	Level duri:	360
Test pump:	A	Pump insta:	N
Install pu:	Not Reported	Capacity:	0
Pump hp:	0	Column len:	0
Closed:	Not Reported	Abandoned:	Not Reported
Abandon da:	0	Site id:	MD7000000474814

Map ID: 548

GEOCHECK VERSION 2.1
STATE DATABASE WELL INFORMATION

Objectid:	258424	County let:	PG
Permit:	PG881396	Mgs id:	Not Reported
B1 seq:	4259	B1 recd:	1990 829
City:	FAIRFAX	State:	VA
Zip:	22033	Driller na:	MICHAEL W. HUBER
Driller id:	MWD0336	Est gpm pr:	0
Use for wa:	Test, Observation, Monitoring	Approx dep:	25
Drill meth:	BORED	Replacemen:	N
Wapid:	Not Reported	Subdivisio:	Not Reported
Section:	Not Reported	Lot:	Not Reported
Nearest to:	ADELPHIA	Town dista:	Not Reported
Town direc:	T	Road name:	RIGGS RD.
Road side:	E	Road dista:	60 FT
Tax map:	Not Reported	Block:	Not Reported
Parcel:	Not Reported	N grid83:	147142
E grid83:	402465	Lat dec de:	38.992212
Lon dec de:	-76.971552	Issue date:	1990 824
Special fl:	N	C1 seq:	9237
C1 recd:	1991 715	Completion:	1990 827
Total dept:	22	Num unsucc:	0
Hydrofract:	Not Reported	Grouted:	Y
Grout type:	CM	Grout top:	0
Grout bott:	5	Casing typ:	PL
Casing dia:	4	Casing dep:	7
Casing hei:	-00	Screen typ:	PL
Top screen:	7	Bottom scr:	22
Screen t 1:	Not Reported	Top scre 1:	0
Bottom s 1:	0	Screen t 2:	Not Reported
Top scre 2:	0	Bottom s 2:	0
Screen dia:	4	Flowing we:	Not Reported
Telescopin:	Not Reported	Log type:	Not Reported
Hrs pumped:	1	Pumping ra:	1
Level befo:	1	Level duri:	1
Test pump:	O	Pump insta:	N
Install pu:	O	Capacity:	0
Pump hp:	0	Column len:	0
Closed:	Not Reported	Abandoned:	Not Reported
Abandon da:	0	Site id:	MD7000000258424

Map ID:	548		
Objectid:	257559	County let:	PG
Permit:	PG812377	Mgs id:	Not Reported
B1 seq:	Not Reported	B1 recd:	1990 810
City:	ADELPHI	State:	MD
Zip:	Not Reported	Driller na:	DANIEL S. ROM
Driller id:	MWD0000	Est gpm pr:	0
Use for wa:	Test, Observation, Monitoring	Approx dep:	25
Drill meth:	BORED	Replacemen:	N
Wapid:	Not Reported	Subdivisio:	Not Reported
Section:	Not Reported	Lot:	Not Reported
Nearest to:	Not Reported	Town dista:	Not Reported
Town direc:	SW	Road name:	RIGGS RD & 20TH AVE
Road side:	E	Road dista:	25 FT
Tax map:	Not Reported	Block:	Not Reported
Parcel:	Not Reported	N grid83:	147142
E grid83:	402465	Lat dec de:	38.992212
Lon dec de:	-76.971552	Issue date:	19881118
Special fl:	Not Reported	C1 seq:	Not Reported
C1 recd:	1989 1 3	Completion:	19881130
Total dept:	24	Num unsucc:	0

Hydrofract:	Not Reported	Grouted:	Y
Grout type:	CM	Grout top:	0
Grout bott:	9	Casing typ:	PL
Casing dia:	4	Casing dep:	9
Casing hei:	+01	Screen typ:	PL
Top screen:	9	Bottom scr:	24
Screen t 1:	Not Reported	Top scre 1:	0
Bottom s 1:	0	Screen t 2:	Not Reported
Top scre 2:	0	Bottom s 2:	0
Screen dia:	4	Flowing we:	Not Reported
Telescopin:	Not Reported	Log type:	Not Reported
Hrs pumped:	0	Pumping ra:	0
Level befo:	0	Level duri:	0
Test pump:	O	Pump insta:	Not Reported
Install pu:	Not Reported	Capacity:	0
Pump hp:	0	Column len:	0
Closed:	Not Reported	Abandoned:	Not Reported
Abandon da:	0	Site id:	MD7000000257559

Map ID:	549		
Objectid:	469977	County let:	Not Reported
Permit:	MO941946	Mgs id:	Not Reported
B1 seq:	6842	B1 recd:	2001 7 6
City:	WASHINGTON	State:	DC
Zip:	20016	Driller na:	J A PADGETT JR
Driller id:	MGD 36	Est gpm pr:	0
Use for wa:	Test, Observation, Monitoring	Approx dep:	30
Drill meth:	BORED	Replacemen:	N
Wapid:	Not Reported	Subdivisio:	Not Reported
Section:	Not Reported	Lot:	B-2
Nearest to:	SILVER SPRING	Town dista:	Not Reported
Town direc:	T	Road name:	BLAIR MILL RD
Road side:	S	Road dista:	35 FT
Tax map:	JN33	Block:	Not Reported
Parcel:	P914	N grid83:	147142
E grid83:	397283	Lat dec de:	38.992211
Lon dec de:	-77.031363	Issue date:	2001 7 6
Special fl:	Not Reported	C1 seq:	Not Reported
C1 recd:	0	Completion:	0
Total dept:	0	Num unsucc:	0
Hydrofract:	Not Reported	Grouted:	Not Reported
Grout type:	Not Reported	Grout top:	0
Grout bott:	0	Casing typ:	Not Reported
Casing dia:	0	Casing dep:	0
Casing hei:	Not Reported	Screen typ:	Not Reported
Top screen:	0	Bottom scr:	0
Screen t 1:	Not Reported	Top scre 1:	0
Bottom s 1:	0	Screen t 2:	Not Reported
Top scre 2:	0	Bottom s 2:	0
Screen dia:	0	Flowing we:	Not Reported
Telescopin:	Not Reported	Log type:	Not Reported
Hrs pumped:	0	Pumping ra:	0
Level befo:	0	Level duri:	0
Test pump:	Not Reported	Pump insta:	Not Reported
Install pu:	Not Reported	Capacity:	0
Pump hp:	0	Column len:	0
Closed:	Not Reported	Abandoned:	Not Reported
Abandon da:	0	Site id:	MD7000000469977

Map ID: 549

GEOCHECK VERSION 2.1
STATE DATABASE WELL INFORMATION

Objectid:	373221	County let:	MO
Permit:	MO920361	Mgs id:	Not Reported
B1 seq:	7550	B1 recd:	1993 128
City:	SILVER SPRING	State:	MD
Zip:	20910	Driller na:	BRENARD J TAYLOR
Driller id:	MWD 430	Est gpm pr:	0
Use for wa:	Test, Observation, Monitoring	Approx dep:	40
Drill meth:	BORED	Replacemen:	N
Wapid:	Not Reported	Subdivisio:	Not Reported
Section:	Not Reported	Lot:	MW-1
Nearest to:	SILVER SPRING	Town dista:	Not Reported
Town direc:	T	Road name:	EAST WEST HWY
Road side:	S	Road dista:	13 FT
Tax map:	Not Reported	Block:	Not Reported
Parcel:	Not Reported	N grid83:	147142
E grid83:	397283	Lat dec de:	38.992211
Lon dec de:	-77.031363	Issue date:	1993 128
Special fl:	Y	C1 seq:	Not Reported
C1 recd:	0	Completion:	0
Total dept:	0	Num unsucc:	0
Hydrofract:	Not Reported	Grouted:	Not Reported
Grout type:	Not Reported	Grout top:	0
Grout bott:	0	Casing typ:	Not Reported
Casing dia:	0	Casing dep:	0
Casing hei:	Not Reported	Screen typ:	Not Reported
Top screen:	0	Bottom scr:	0
Screen t 1:	Not Reported	Top scre 1:	0
Bottom s 1:	0	Screen t 2:	Not Reported
Top scre 2:	0	Bottom s 2:	0
Screen dia:	0	Flowing we:	Not Reported
Telescopin:	Not Reported	Log type:	Not Reported
Hrs pumped:	0	Pumping ra:	0
Level befo:	0	Level duri:	0
Test pump:	Not Reported	Pump insta:	Not Reported
Install pu:	Not Reported	Capacity:	0
Pump hp:	0	Column len:	0
Closed:	Not Reported	Abandoned:	Not Reported
Abandon da:	0	Site id:	MD7000000373221

Map ID:	549		
Objectid:	373215	County let:	MO
Permit:	MO920362	Mgs id:	Not Reported
B1 seq:	7551	B1 recd:	1993 128
City:	SILVER SPRING	State:	MD
Zip:	20910	Driller na:	BRENARD J TAYLOR
Driller id:	MWD 430	Est gpm pr:	0
Use for wa:	Test, Observation, Monitoring	Approx dep:	40
Drill meth:	BORED	Replacemen:	N
Wapid:	Not Reported	Subdivisio:	Not Reported
Section:	Not Reported	Lot:	MW-2
Nearest to:	SILVER SPRING	Town dista:	Not Reported
Town direc:	T	Road name:	EAST-WEST HWY
Road side:	S	Road dista:	45 FT
Tax map:	Not Reported	Block:	Not Reported
Parcel:	Not Reported	N grid83:	147142
E grid83:	397283	Lat dec de:	38.992211
Lon dec de:	-77.031363	Issue date:	1993 2 1
Special fl:	Y	C1 seq:	Not Reported
C1 recd:	0	Completion:	0
Total dept:	0	Num unsucc:	0

Hydrofract:	Not Reported	Grouted:	Not Reported
Grout type:	Not Reported	Grout top:	0
Grout bott:	0	Casing typ:	Not Reported
Casing dia:	0	Casing dep:	0
Casing hei:	Not Reported	Screen typ:	Not Reported
Top screen:	0	Bottom scr:	0
Screen t 1:	Not Reported	Top scre 1:	0
Bottom s 1:	0	Screen t 2:	Not Reported
Top scre 2:	0	Bottom s 2:	0
Screen dia:	0	Flowing we:	Not Reported
Telescopin:	Not Reported	Log type:	Not Reported
Hrs pumped:	0	Pumping ra:	0
Level befo:	0	Level duri:	0
Test pump:	Not Reported	Pump insta:	Not Reported
Install pu:	Not Reported	Capacity:	0
Pump hp:	0	Column len:	0
Closed:	Not Reported	Abandoned:	Not Reported
Abandon da:	0	Site id:	MD7000000373215

Map ID:	549		
Objectid:	250983	County let:	MO
Permit:	MO882107	Mgs id:	Not Reported
B1 seq:	Not Reported	B1 recd:	1991 923
City:	SILVER SPRING	State:	MD
Zip:	20910	Driller na:	WALTER CONNELLY
Driller id:	MWD 462	Est gpm pr:	0
Use for wa:	Test, Observation, Monitoring	Approx dep:	35
Drill meth:	BORED	Replacemen:	N
Wapid:	Not Reported	Subdivisio:	Not Reported
Section:	Not Reported	Lot:	Not Reported
Nearest to:	SILVER SPRING	Town dista:	Not Reported
Town direc:	SE	Road name:	E-W HIGHWAY
Road side:	N	Road dista:	100 FT
Tax map:	Not Reported	Block:	Not Reported
Parcel:	Not Reported	N grid83:	147142
E grid83:	397283	Lat dec de:	38.992211
Lon dec de:	-77.031363	Issue date:	1991 927
Special fl:	Not Reported	C1 seq:	Not Reported
C1 recd:	199110 7	Completion:	199110 3
Total dept:	25	Num unsucc:	0
Hydrofract:	Not Reported	Grouted:	Y
Grout type:	CM	Grout top:	0
Grout bott:	13	Casing typ:	PL
Casing dia:	4	Casing dep:	15
Casing hei:	+00	Screen typ:	PL
Top screen:	15	Bottom scr:	25
Screen t 1:	Not Reported	Top scre 1:	0
Bottom s 1:	0	Screen t 2:	Not Reported
Top scre 2:	0	Bottom s 2:	0
Screen dia:	4	Flowing we:	Not Reported
Telescopin:	Not Reported	Log type:	Not Reported
Hrs pumped:	0	Pumping ra:	0
Level befo:	0	Level duri:	0
Test pump:	O	Pump insta:	Not Reported
Install pu:	Not Reported	Capacity:	0
Pump hp:	0	Column len:	0
Closed:	Not Reported	Abandoned:	Not Reported
Abandon da:	0	Site id:	MD7000000250983

Map ID: 549

GEOCHECK VERSION 2.1
STATE DATABASE WELL INFORMATION

Objectid:	469975	County let:	Not Reported
Permit:	MO941938	Mgs id:	Not Reported
B1 seq:	6844	B1 recd:	2001 7 6
City:	SILVER SPRING	State:	MD
Zip:	20910	Driller na:	J A PADGETT JR
Driller id:	MGD 36	Est gpm pr:	0
Use for wa:	Test, Observation, Monitoring	Approx dep:	30
Drill meth:	BORED	Replacemen:	N
Wapid:	Not Reported	Subdivisio:	Not Reported
Section:	Not Reported	Lot:	B-5
Nearest to:	SILVER SPRING	Town dista:	Not Reported
Town direc:	T	Road name:	BLAIR MILL RD
Road side:	S	Road dista:	90 FT
Tax map:	JN33	Block:	Not Reported
Parcel:	P925	N grid83:	147142
E grid83:	397283	Lat dec de:	38.992211
Lon dec de:	-77.031363	Issue date:	2001 7 6
Special fl:	Not Reported	C1 seq:	Not Reported
C1 recd:	0	Completion:	0
Total dept:	0	Num unsucc:	0
Hydrofract:	Not Reported	Grouted:	Not Reported
Grout type:	Not Reported	Grout top:	0
Grout bott:	0	Casing typ:	Not Reported
Casing dia:	0	Casing dep:	0
Casing hei:	Not Reported	Screen typ:	Not Reported
Top screen:	0	Bottom scr:	0
Screen t 1:	Not Reported	Top scre 1:	0
Bottom s 1:	0	Screen t 2:	Not Reported
Top scre 2:	0	Bottom s 2:	0
Screen dia:	0	Flowing we:	Not Reported
Telescopin:	Not Reported	Log type:	Not Reported
Hrs pumped:	0	Pumping ra:	0
Level befo:	0	Level duri:	0
Test pump:	Not Reported	Pump insta:	Not Reported
Install pu:	Not Reported	Capacity:	0
Pump hp:	0	Column len:	0
Closed:	Not Reported	Abandoned:	Not Reported
Abandon da:	0	Site id:	MD7000000469975

Map ID:	549		
Objectid:	250982	County let:	MO
Permit:	MO882106	Mgs id:	Not Reported
B1 seq:	Not Reported	B1 recd:	1991 923
City:	SILVER SPRING	State:	MD
Zip:	20910	Driller na:	WALTER CONNELLY
Driller id:	MWD 462	Est gpm pr:	0
Use for wa:	Test, Observation, Monitoring	Approx dep:	35
Drill meth:	BORED	Replacemen:	N
Wapid:	Not Reported	Subdivisio:	Not Reported
Section:	Not Reported	Lot:	Not Reported
Nearest to:	SILVER SPRING	Town dista:	Not Reported
Town direc:	SE	Road name:	E-W HIGHWAY
Road side:	N	Road dista:	25 FT
Tax map:	Not Reported	Block:	Not Reported
Parcel:	Not Reported	N grid83:	147142
E grid83:	397283	Lat dec de:	38.992211
Lon dec de:	-77.031363	Issue date:	1991 927
Special fl:	Not Reported	C1 seq:	Not Reported
C1 recd:	199110 7	Completion:	199110 2
Total dept:	36	Num unsucc:	0

Hydrofract:	Not Reported	Grouted:	Y
Grout type:	CM	Grout top:	0
Grout bott:	19	Casing typ:	PL
Casing dia:	4	Casing dep:	21
Casing hei:	+00	Screen typ:	PL
Top screen:	21	Bottom scr:	26
Screen t 1:	PL	Top scre 1:	26
Bottom s 1:	36	Screen t 2:	Not Reported
Top scre 2:	0	Bottom s 2:	0
Screen dia:	4	Flowing we:	Not Reported
Telescopin:	Not Reported	Log type:	Not Reported
Hrs pumped:	0	Pumping ra:	0
Level befo:	0	Level duri:	0
Test pump:	O	Pump insta:	Not Reported
Install pu:	Not Reported	Capacity:	0
Pump hp:	0	Column len:	0
Closed:	Not Reported	Abandoned:	Not Reported
Abandon da:	0	Site id:	MD7000000250982

Map ID:	549		
Objectid:	373218	County let:	MO
Permit:	MO920365	Mgs id:	Not Reported
B1 seq:	7554	B1 recd:	1993 128
City:	SILVER SPRING	State:	MD
Zip:	20910	Driller na:	BRENARD J TAYLOR
Driller id:	MWD 430	Est gpm pr:	0
Use for wa:	Test, Observation, Monitoring	Approx dep:	40
Drill meth:	BORED	Replacemen:	N
Wapid:	Not Reported	Subdivisio:	Not Reported
Section:	Not Reported	Lot:	MW-5
Nearest to:	SILVER SPRING	Town dista:	Not Reported
Town direc:	T	Road name:	COLESVILLE RD
Road side:	S	Road dista:	74 FT
Tax map:	Not Reported	Block:	Not Reported
Parcel:	Not Reported	N grid83:	147142
E grid83:	397283	Lat dec de:	38.992211
Lon dec de:	-77.031363	Issue date:	1993 2 1
Special fl:	Y	C1 seq:	Not Reported
C1 recd:	0	Completion:	0
Total dept:	0	Num unsucc:	0
Hydrofract:	Not Reported	Grouted:	Not Reported
Grout type:	Not Reported	Grout top:	0
Grout bott:	0	Casing typ:	Not Reported
Casing dia:	0	Casing dep:	0
Casing hei:	Not Reported	Screen typ:	Not Reported
Top screen:	0	Bottom scr:	0
Screen t 1:	Not Reported	Top scre 1:	0
Bottom s 1:	0	Screen t 2:	Not Reported
Top scre 2:	0	Bottom s 2:	0
Screen dia:	0	Flowing we:	Not Reported
Telescopin:	Not Reported	Log type:	Not Reported
Hrs pumped:	0	Pumping ra:	0
Level befo:	0	Level duri:	0
Test pump:	Not Reported	Pump insta:	Not Reported
Install pu:	Not Reported	Capacity:	0
Pump hp:	0	Column len:	0
Closed:	Not Reported	Abandoned:	Not Reported
Abandon da:	0	Site id:	MD7000000373218

Map ID: 549

GEOCHECK VERSION 2.1
STATE DATABASE WELL INFORMATION

Objectid:	469976	County let:	Not Reported
Permit:	MO941945	Mgs id:	Not Reported
B1 seq:	6843	B1 recd:	2001 7 6
City:	WASHINGTON	State:	DC
Zip:	20016	Driller na:	J A PADGETT JR
Driller id:	MGD 36	Est gpm pr:	0
Use for wa:	Test, Observation, Monitoring	Approx dep:	30
Drill meth:	BORED	Replacemen:	N
Wapid:	Not Reported	Subdivisio:	Not Reported
Section:	Not Reported	Lot:	B-4
Nearest to:	SILVER SPRING	Town dista:	Not Reported
Town direc:	T	Road name:	BLAIR MILL RD
Road side:	S	Road dista:	100 FT
Tax map:	JN33	Block:	Not Reported
Parcel:	P914	N grid83:	147142
E grid83:	397283	Lat dec de:	38.992211
Lon dec de:	-77.031363	Issue date:	2001 7 6
Special fl:	Not Reported	C1 seq:	Not Reported
C1 recd:	0	Completion:	0
Total dept:	0	Num unsucc:	0
Hydrofract:	Not Reported	Grouted:	Not Reported
Grout type:	Not Reported	Grout top:	0
Grout bott:	0	Casing typ:	Not Reported
Casing dia:	0	Casing dep:	0
Casing hei:	Not Reported	Screen typ:	Not Reported
Top screen:	0	Bottom scr:	0
Screen t 1:	Not Reported	Top scre 1:	0
Bottom s 1:	0	Screen t 2:	Not Reported
Top scre 2:	0	Bottom s 2:	0
Screen dia:	0	Flowing we:	Not Reported
Telescopin:	Not Reported	Log type:	Not Reported
Hrs pumped:	0	Pumping ra:	0
Level befo:	0	Level duri:	0
Test pump:	Not Reported	Pump insta:	Not Reported
Install pu:	Not Reported	Capacity:	0
Pump hp:	0	Column len:	0
Closed:	Not Reported	Abandoned:	Not Reported
Abandon da:	0	Site id:	MD7000000469976

Map ID:	549		
Objectid:	250981	County let:	MO
Permit:	MO882105	Mgs id:	Not Reported
B1 seq:	Not Reported	B1 recd:	1991 923
City:	SILVER SPRING	State:	MD
Zip:	20910	Driller na:	WALTER CONNELLY
Driller id:	MWD 462	Est gpm pr:	0
Use for wa:	Test, Observation, Monitoring	Approx dep:	35
Drill meth:	BORED	Replacemen:	N
Wapid:	Not Reported	Subdivisio:	Not Reported
Section:	Not Reported	Lot:	Not Reported
Nearest to:	Not Reported	Town dista:	Not Reported
Town direc:	SE	Road name:	E-W HIGHWAY
Road side:	N	Road dista:	170 FT
Tax map:	Not Reported	Block:	Not Reported
Parcel:	Not Reported	N grid83:	147142
E grid83:	397283	Lat dec de:	38.992211
Lon dec de:	-77.031363	Issue date:	1991 927
Special fl:	Not Reported	C1 seq:	Not Reported
C1 recd:	199110 7	Completion:	199110 1
Total dept:	26	Num unsucc:	0

Hydrofract:	Not Reported	Grouted:	Y
Grout type:	CM	Grout top:	0
Grout bott:	13	Casing typ:	PL
Casing dia:	4	Casing dep:	16
Casing hei:	+00	Screen typ:	PL
Top screen:	16	Bottom scr:	26
Screen t 1:	Not Reported	Top scre 1:	0
Bottom s 1:	0	Screen t 2:	Not Reported
Top scre 2:	0	Bottom s 2:	0
Screen dia:	4	Flowing we:	Not Reported
Telescopin:	Not Reported	Log type:	Not Reported
Hrs pumped:	0	Pumping ra:	0
Level befo:	0	Level duri:	0
Test pump:	O	Pump insta:	Not Reported
Install pu:	Not Reported	Capacity:	0
Pump hp:	0	Column len:	0
Closed:	Not Reported	Abandoned:	Not Reported
Abandon da:	0	Site id:	MD7000000250981

Map ID:	550		
Objectid:	249343	County let:	MO
Permit:	MO813051	Mgs id:	Not Reported
B1 seq:	Not Reported	B1 recd:	1988 219
City:	SILVER SPRING	State:	MD
Zip:	20910	Driller na:	D'AMIANO, ANTHONY R.
Driller id:	MWD0346	Est gpm pr:	0
Use for wa:	Test, Observation, Monitoring	Approx dep:	25
Drill meth:	AIR-ROT	Replacemen:	N
Wapid:	Not Reported	Subdivisio:	Not Reported
Section:	Not Reported	Lot:	Not Reported
Nearest to:	SILVER SPRING	Town dista:	MI
Town direc:	Not Reported	Road name:	COLESVILLE RD
Road side:	N	Road dista:	40 FT
Tax map:	Not Reported	Block:	Not Reported
Parcel:	Not Reported	N grid83:	147142
E grid83:	396978	Lat dec de:	38.99221
Lon dec de:	-77.034882	Issue date:	1988 3 3
Special fl:	Not Reported	C1 seq:	Not Reported
C1 recd:	1988 4 6	Completion:	1988 229
Total dept:	28	Num unsucc:	0
Hydrofract:	Not Reported	Grouted:	Y
Grout type:	BC	Grout top:	0
Grout bott:	1	Casing typ:	PL
Casing dia:	4	Casing dep:	1
Casing hei:	+01	Screen typ:	PL
Top screen:	1	Bottom scr:	28
Screen t 1:	Not Reported	Top scre 1:	0
Bottom s 1:	0	Screen t 2:	Not Reported
Top scre 2:	0	Bottom s 2:	0
Screen dia:	4	Flowing we:	Not Reported
Telescopin:	Not Reported	Log type:	Not Reported
Hrs pumped:	1	Pumping ra:	1
Level befo:	1	Level duri:	1
Test pump:	O	Pump insta:	Not Reported
Install pu:	Not Reported	Capacity:	0
Pump hp:	0	Column len:	0
Closed:	Not Reported	Abandoned:	Not Reported
Abandon da:	0	Site id:	MD7000000249343

Map ID: 550

GEOCHECK VERSION 2.1
STATE DATABASE WELL INFORMATION

Objectid:	249655	County let:	MO
Permit:	MO880276	Mgs id:	Not Reported
B1 seq:	Not Reported	B1 recd:	1988 718
City:	SILVER SPRING	State:	MD
Zip:	20910	Driller na:	D'AMIANO, ANTHONY R.
Driller id:	MWD0346	Est gpm pr:	0
Use for wa:	Test, Observation, Monitoring	Approx dep:	30
Drill meth:	AIR-ROT	Replacemen:	N
Wapid:	Not Reported	Subdivisio:	Not Reported
Section:	Not Reported	Lot:	Not Reported
Nearest to:	SILVER SPRING	Town dista:	0 MI
Town direc:	Not Reported	Road name:	EAST-WEST HWY
Road side:	N	Road dista:	15 FT
Tax map:	Not Reported	Block:	Not Reported
Parcel:	Not Reported	N grid83:	147142
E grid83:	396978	Lat dec de:	38.99221
Lon dec de:	-77.034882	Issue date:	1988 725
Special fl:	Not Reported	C1 seq:	Not Reported
C1 recd:	1988 810	Completion:	1988 616
Total dept:	19	Num unsucc:	0
Hydrofract:	Not Reported	Grouted:	Y
Grout type:	BC	Grout top:	1
Grout bott:	2	Casing typ:	PL
Casing dia:	4	Casing dep:	2
Casing hei:	-01	Screen typ:	PL
Top screen:	2	Bottom scr:	19
Screen t 1:	Not Reported	Top scre 1:	0
Bottom s 1:	0	Screen t 2:	Not Reported
Top scre 2:	0	Bottom s 2:	0
Screen dia:	4	Flowing we:	Not Reported
Telescopin:	Not Reported	Log type:	Not Reported
Hrs pumped:	1	Pumping ra:	1
Level befo:	1	Level duri:	1
Test pump:	O	Pump insta:	Not Reported
Install pu:	Not Reported	Capacity:	0
Pump hp:	0	Column len:	0
Closed:	Not Reported	Abandoned:	Not Reported
Abandon da:	0	Site id:	MD7000000249655

Map ID:	550		
Objectid:	249341	County let:	MO
Permit:	MO813049	Mgs id:	Not Reported
B1 seq:	Not Reported	B1 recd:	1988 219
City:	SILVER SPRING	State:	MD
Zip:	20910	Driller na:	D'AMIANO, ANTHONY R.
Driller id:	MWD0346	Est gpm pr:	0
Use for wa:	Test, Observation, Monitoring	Approx dep:	25
Drill meth:	AIR-ROT	Replacemen:	N
Wapid:	Not Reported	Subdivisio:	Not Reported
Section:	Not Reported	Lot:	Not Reported
Nearest to:	SILVER SPRING	Town dista:	MI
Town direc:	Not Reported	Road name:	COLESVILLE RD
Road side:	N	Road dista:	155 FT
Tax map:	Not Reported	Block:	Not Reported
Parcel:	Not Reported	N grid83:	147142
E grid83:	396978	Lat dec de:	38.99221
Lon dec de:	-77.034882	Issue date:	1988 3 3
Special fl:	Not Reported	C1 seq:	Not Reported
C1 recd:	1988 4 6	Completion:	1988 229
Total dept:	16	Num unsucc:	0

Hydrofract:	Not Reported	Grouted:	Y
Grout type:	BC	Grout top:	0
Grout bott:	1	Casing typ:	PL
Casing dia:	4	Casing dep:	1
Casing hei:	+01	Screen typ:	PL
Top screen:	1	Bottom scr:	16
Screen t 1:	Not Reported	Top scre 1:	0
Bottom s 1:	0	Screen t 2:	Not Reported
Top scre 2:	0	Bottom s 2:	0
Screen dia:	4	Flowing we:	Not Reported
Telescopin:	Not Reported	Log type:	Not Reported
Hrs pumped:	1	Pumping ra:	1
Level befo:	1	Level duri:	1
Test pump:	O	Pump insta:	Not Reported
Install pu:	Not Reported	Capacity:	0
Pump hp:	0	Column len:	0
Closed:	Not Reported	Abandoned:	Not Reported
Abandon da:	0	Site id:	MD7000000249341

Map ID:	550		
Objectid:	249339	County let:	MO
Permit:	MO813047	Mgs id:	Not Reported
B1 seq:	Not Reported	B1 recd:	1988 219
City:	SILVER SPRING	State:	MD
Zip:	20910	Driller na:	D'AMIANO, ANTHONY R.
Driller id:	MWD0346	Est gpm pr:	0
Use for wa:	Test, Observation, Monitoring	Approx dep:	25
Drill meth:	AIR-ROT	Replacemen:	N
Wapid:	Not Reported	Subdivisio:	Not Reported
Section:	Not Reported	Lot:	Not Reported
Nearest to:	SILVER SPRING	Town dista:	MI
Town direc:	Not Reported	Road name:	COLESVILLE RD
Road side:	N	Road dista:	50 FT
Tax map:	Not Reported	Block:	Not Reported
Parcel:	Not Reported	N grid83:	147142
E grid83:	396978	Lat dec de:	38.99221
Lon dec de:	-77.034882	Issue date:	1988 3 3
Special fl:	Not Reported	C1 seq:	Not Reported
C1 recd:	1988 4 6	Completion:	1988 229
Total dept:	18	Num unsucc:	0
Hydrofract:	Not Reported	Grouted:	Y
Grout type:	BC	Grout top:	0
Grout bott:	3	Casing typ:	PL
Casing dia:	4	Casing dep:	3
Casing hei:	+01	Screen typ:	PL
Top screen:	3	Bottom scr:	18
Screen t 1:	Not Reported	Top scre 1:	0
Bottom s 1:	0	Screen t 2:	Not Reported
Top scre 2:	0	Bottom s 2:	0
Screen dia:	4	Flowing we:	Not Reported
Telescopin:	Not Reported	Log type:	Not Reported
Hrs pumped:	1	Pumping ra:	1
Level befo:	1	Level duri:	1
Test pump:	O	Pump insta:	Not Reported
Install pu:	Not Reported	Capacity:	0
Pump hp:	0	Column len:	0
Closed:	Not Reported	Abandoned:	Not Reported
Abandon da:	0	Site id:	MD7000000249339

Map ID: 550

GEOCHECK VERSION 2.1
STATE DATABASE WELL INFORMATION

Objectid:	249340	County let:	MO
Permit:	MO813048	Mgs id:	Not Reported
B1 seq:	Not Reported	B1 recd:	1988 219
City:	SILVER SPRING	State:	MD
Zip:	20910	Driller na:	D'AMIANO, ANTHONY R.
Driller id:	MWD0346	Est gpm pr:	0
Use for wa:	Test, Observation, Monitoring	Approx dep:	25
Drill meth:	AIR-ROT	Replacemen:	N
Wapid:	Not Reported	Subdivisio:	Not Reported
Section:	Not Reported	Lot:	Not Reported
Nearest to:	SILVER SPRING	Town dista:	0 MI
Town direc:	Not Reported	Road name:	COLESVILLE RD
Road side:	N	Road dista:	90 FT
Tax map:	Not Reported	Block:	Not Reported
Parcel:	Not Reported	N grid83:	147142
E grid83:	396978	Lat dec de:	38.99221
Lon dec de:	-77.034882	Issue date:	1988 3 3
Special fl:	Not Reported	C1 seq:	Not Reported
C1 recd:	1988 4 8	Completion:	1988 229
Total dept:	18	Num unsucc:	0
Hydrofract:	Not Reported	Grouted:	Y
Grout type:	BC	Grout top:	0
Grout bott:	3	Casing typ:	PL
Casing dia:	4	Casing dep:	3
Casing hei:	+01	Screen typ:	PL
Top screen:	3	Bottom scr:	18
Screen t 1:	Not Reported	Top scre 1:	0
Bottom s 1:	0	Screen t 2:	Not Reported
Top scre 2:	0	Bottom s 2:	0
Screen dia:	4	Flowing we:	Not Reported
Telescopin:	Not Reported	Log type:	Not Reported
Hrs pumped:	1	Pumping ra:	1
Level befo:	1	Level duri:	1
Test pump:	O	Pump insta:	Not Reported
Install pu:	Not Reported	Capacity:	0
Pump hp:	0	Column len:	0
Closed:	Not Reported	Abandoned:	Not Reported
Abandon da:	0	Site id:	MD7000000249340

Map ID:	551		
Objectid:	530292	County let:	Not Reported
Permit:	PG952114	Mgs id:	Not Reported
B1 seq:	0037	B1 recd:	20081119
City:	BIRMINGHAM	State:	AL
Zip:	35213	Driller na:	STEPHEN DELOSH
Driller id:	MGD 119	Est gpm pr:	0
Use for wa:	Test, Observation, Monitoring	Approx dep:	35
Drill meth:	BORED	Replacemen:	N
Wapid:	Not Reported	Subdivisio:	Not Reported
Section:	Not Reported	Lot:	Not Reported
Nearest to:	COLLEGE PARK	Town dista:	Not Reported
Town direc:	T	Road name:	8401 BALTIMORE AVE
Road side:	E	Road dista:	200 FT
Tax map:	33	Block:	Not Reported
Parcel:	206	N grid83:	147142
E grid83:	405817	Lat dec de:	38.992196
Lon dec de:	-76.93285	Issue date:	20081113
Special fl:	Not Reported	C1 seq:	7676
C1 recd:	2009 1 7	Completion:	20081219
Total dept:	20	Num unsucc:	0

Hydrofract:	N	Grouted:	Y
Grout type:	BC	Grout top:	0
Grout bott:	3	Casing typ:	PL
Casing dia:	4	Casing dep:	5
Casing hei:	Not Reported	Screen typ:	PL
Top screen:	5	Bottom scr:	25
Screen t 1:	Not Reported	Top scre 1:	0
Bottom s 1:	0	Screen t 2:	Not Reported
Top scre 2:	0	Bottom s 2:	0
Screen dia:	4	Flowing we:	Not Reported
Telescopin:	Not Reported	Log type:	Not Reported
Hrs pumped:	1	Pumping ra:	1
Level befo:	1	Level duri:	1
Test pump:	Not Reported	Pump insta:	N
Install pu:	Not Reported	Capacity:	0
Pump hp:	0	Column len:	0
Closed:	Not Reported	Abandoned:	Y
Abandon da:	20091029	Site id:	MD7000000530292

Map ID:	551		
Objectid:	530275	County let:	Not Reported
Permit:	PG952113	Mgs id:	Not Reported
B1 seq:	0031	B1 recd:	20081119
City:	BIRMINGHAM	State:	AL
Zip:	35213	Driller na:	STEPHEN DELOSH
Driller id:	MGD 119	Est gpm pr:	0
Use for wa:	Test, Observation, Monitoring	Approx dep:	35
Drill meth:	BORED	Replacemen:	N
Wapid:	Not Reported	Subdivisio:	Not Reported
Section:	Not Reported	Lot:	Not Reported
Nearest to:	COLLEGE PARK	Town dista:	Not Reported
Town direc:	T	Road name:	8401 BALTIMORE AVE
Road side:	E	Road dista:	20 FT
Tax map:	33	Block:	Not Reported
Parcel:	206	N grid83:	147142
E grid83:	405817	Lat dec de:	38.992196
Lon dec de:	-76.93285	Issue date:	20081113
Special fl:	Not Reported	C1 seq:	7677
C1 recd:	2009 1 7	Completion:	20081219
Total dept:	20	Num unsucc:	0
Hydrofract:	N	Grouted:	Y
Grout type:	BC	Grout top:	0
Grout bott:	3	Casing typ:	PL
Casing dia:	4	Casing dep:	5
Casing hei:	Not Reported	Screen typ:	PL
Top screen:	5	Bottom scr:	20
Screen t 1:	Not Reported	Top scre 1:	0
Bottom s 1:	0	Screen t 2:	Not Reported
Top scre 2:	0	Bottom s 2:	0
Screen dia:	4	Flowing we:	Not Reported
Telescopin:	Not Reported	Log type:	Not Reported
Hrs pumped:	1	Pumping ra:	1
Level befo:	1	Level duri:	1
Test pump:	Not Reported	Pump insta:	N
Install pu:	Not Reported	Capacity:	0
Pump hp:	0	Column len:	0
Closed:	Not Reported	Abandoned:	Y
Abandon da:	20091029	Site id:	MD7000000530275

Map ID: 552

GEOCHECK VERSION 2.1
STATE DATABASE WELL INFORMATION

Objectid:	469665	County let:	Not Reported
Permit:	PG940585	Mgs id:	Not Reported
B1 seq:	0313	B1 recd:	1998 123
City:	COLUMBIA	State:	MD
Zip:	21045	Driller na:	PAUL J SUIT
Driller id:	MWD 413	Est gpm pr:	1
Use for wa:	Test, Observation, Monitoring	Approx dep:	15
Drill meth:	Not Reported	Replacemen:	N
Wapid:	Not Reported	Subdivisio:	BERWYN HIEGHTS
Section:	Not Reported	Lot:	Not Reported
Nearest to:	BERWYN HIEGHTS	Town dista:	Not Reported
Town direc:	SE	Road name:	KENILWORTH AVE
Road side:	E	Road dista:	140 FT
Tax map:	34	Block:	Not Reported
Parcel:	8	N grid83:	147142
E grid83:	408256	Lat dec de:	38.992177
Lon dec de:	-76.904703	Issue date:	1998 127
Special fl:	Not Reported	C1 seq:	Not Reported
C1 recd:	0	Completion:	0
Total dept:	0	Num unsucc:	0
Hydrofract:	Not Reported	Grouted:	Not Reported
Grout type:	Not Reported	Grout top:	0
Grout bott:	0	Casing typ:	Not Reported
Casing dia:	0	Casing dep:	0
Casing hei:	Not Reported	Screen typ:	Not Reported
Top screen:	0	Bottom scr:	0
Screen t 1:	Not Reported	Top scre 1:	0
Bottom s 1:	0	Screen t 2:	Not Reported
Top scre 2:	0	Bottom s 2:	0
Screen dia:	0	Flowing we:	Not Reported
Telescopin:	Not Reported	Log type:	Not Reported
Hrs pumped:	0	Pumping ra:	0
Level befo:	0	Level duri:	0
Test pump:	Not Reported	Pump insta:	Not Reported
Install pu:	Not Reported	Capacity:	0
Pump hp:	0	Column len:	0
Closed:	Not Reported	Abandoned:	Not Reported
Abandon da:	0	Site id:	MD7000000469665

Map ID:	552		
Objectid:	469667	County let:	Not Reported
Permit:	PG940586	Mgs id:	Not Reported
B1 seq:	0314	B1 recd:	1998 123
City:	COLUMBIA	State:	MD
Zip:	21045	Driller na:	PAUL J SUIT
Driller id:	MWD 413	Est gpm pr:	1
Use for wa:	Test, Observation, Monitoring	Approx dep:	15
Drill meth:	Not Reported	Replacemen:	N
Wapid:	Not Reported	Subdivisio:	BERWYN HIEGHTS
Section:	Not Reported	Lot:	Not Reported
Nearest to:	BERWYN HIEGHTS	Town dista:	Not Reported
Town direc:	SE	Road name:	KENILWORTH AVE
Road side:	E	Road dista:	110 FT
Tax map:	34	Block:	Not Reported
Parcel:	8	N grid83:	147142
E grid83:	408256	Lat dec de:	38.992177
Lon dec de:	-76.904703	Issue date:	1998 127
Special fl:	Not Reported	C1 seq:	Not Reported
C1 recd:	0	Completion:	0
Total dept:	0	Num unsucc:	0

Hydrofract:	Not Reported	Grouted:	Not Reported
Grout type:	Not Reported	Grout top:	0
Grout bott:	0	Casing typ:	Not Reported
Casing dia:	0	Casing dep:	0
Casing hei:	Not Reported	Screen typ:	Not Reported
Top screen:	0	Bottom scr:	0
Screen t 1:	Not Reported	Top scre 1:	0
Bottom s 1:	0	Screen t 2:	Not Reported
Top scre 2:	0	Bottom s 2:	0
Screen dia:	0	Flowing we:	Not Reported
Telescopin:	Not Reported	Log type:	Not Reported
Hrs pumped:	0	Pumping ra:	0
Level befo:	0	Level duri:	0
Test pump:	Not Reported	Pump insta:	Not Reported
Install pu:	Not Reported	Capacity:	0
Pump hp:	0	Column len:	0
Closed:	Not Reported	Abandoned:	Not Reported
Abandon da:	0	Site id:	MD7000000469667

Map ID:	552		
Objectid:	469482	County let:	Not Reported
Permit:	PG940583	Mgs id:	Not Reported
B1 seq:	0311	B1 recd:	1998 123
City:	COLUMBIA	State:	MD
Zip:	21045	Driller na:	PAUL J. SUIT
Driller id:	MWD 413	Est gpm pr:	1
Use for wa:	Test, Observation, Monitoring	Approx dep:	15
Drill meth:	DR-POINT	Replacemen:	N
Wapid:	Not Reported	Subdivisio:	BERWYN HEIGHTS
Section:	Not Reported	Lot:	Not Reported
Nearest to:	BERWYN HEIGHTS	Town dista:	0
Town direc:	T	Road name:	KENILWORTH AVE
Road side:	E	Road dista:	140 FT
Tax map:	34	Block:	Not Reported
Parcel:	8	N grid83:	147142
E grid83:	408256	Lat dec de:	38.992177
Lon dec de:	-76.904703	Issue date:	1998 127
Special fl:	Not Reported	C1 seq:	Not Reported
C1 recd:	0	Completion:	0
Total dept:	0	Num unsucc:	0
Hydrofract:	Not Reported	Grouted:	Not Reported
Grout type:	Not Reported	Grout top:	0
Grout bott:	0	Casing typ:	Not Reported
Casing dia:	0	Casing dep:	0
Casing hei:	Not Reported	Screen typ:	Not Reported
Top screen:	0	Bottom scr:	0
Screen t 1:	Not Reported	Top scre 1:	0
Bottom s 1:	0	Screen t 2:	Not Reported
Top scre 2:	0	Bottom s 2:	0
Screen dia:	0	Flowing we:	Not Reported
Telescopin:	Not Reported	Log type:	Not Reported
Hrs pumped:	0	Pumping ra:	0
Level befo:	0	Level duri:	0
Test pump:	Not Reported	Pump insta:	Not Reported
Install pu:	Not Reported	Capacity:	0
Pump hp:	0	Column len:	0
Closed:	Not Reported	Abandoned:	Not Reported
Abandon da:	0	Site id:	MD7000000469482

Map ID: 552

GEOCHECK VERSION 2.1
STATE DATABASE WELL INFORMATION

Objectid:	408849	County let:	PG
Permit:	PG940584	Mgs id:	Not Reported
B1 seq:	0312	B1 recd:	1998 123
City:	COLUMBIA	State:	MD
Zip:	21045	Driller na:	PAUL J SUIT
Driller id:	MWD 413	Est gpm pr:	0
Use for wa:	Test, Observation, Monitoring	Approx dep:	15
Drill meth:	DR-POINT	Replacemen:	N
Wapid:	Not Reported	Subdivisio:	BERWYN HEIGHTS
Section:	Not Reported	Lot:	Not Reported
Nearest to:	BERWYN HEIGHTS	Town dista:	Not Reported
Town direc:	SE	Road name:	KENILWORTH AVE
Road side:	E	Road dista:	110 FT
Tax map:	34	Block:	Not Reported
Parcel:	8	N grid83:	147142
E grid83:	408256	Lat dec de:	38.992177
Lon dec de:	-76.904703	Issue date:	1998 127
Special fl:	Not Reported	C1 seq:	9293
C1 recd:	1998 2 6	Completion:	1998 130
Total dept:	26	Num unsucc:	0
Hydrofract:	Not Reported	Grouted:	Y
Grout type:	BC	Grout top:	0
Grout bott:	26	Casing typ:	Not Reported
Casing dia:	0	Casing dep:	0
Casing hei:	Not Reported	Screen typ:	Not Reported
Top screen:	0	Bottom scr:	0
Screen t 1:	Not Reported	Top scre 1:	0
Bottom s 1:	0	Screen t 2:	Not Reported
Top scre 2:	0	Bottom s 2:	0
Screen dia:	0	Flowing we:	Not Reported
Telescopin:	Not Reported	Log type:	Not Reported
Hrs pumped:	0	Pumping ra:	0
Level befo:	0	Level duri:	0
Test pump:	Not Reported	Pump insta:	N
Install pu:	Not Reported	Capacity:	0
Pump hp:	0	Column len:	0
Closed:	Not Reported	Abandoned:	Y
Abandon da:	1998 130	Site id:	MD7000000408849

Map ID:	552		
Objectid:	408848	County let:	PG
Permit:	PG940581	Mgs id:	Not Reported
B1 seq:	0315	B1 recd:	1998 122
City:	COLUMBIA	State:	MD
Zip:	21045	Driller na:	PAUL J SUIT
Driller id:	MWD 413	Est gpm pr:	0
Use for wa:	Test, Observation, Monitoring	Approx dep:	15
Drill meth:	DR-POINT	Replacemen:	N
Wapid:	Not Reported	Subdivisio:	BERWYN HEIGHTS
Section:	Not Reported	Lot:	Not Reported
Nearest to:	BERWYN HEIGHTS	Town dista:	Not Reported
Town direc:	SE	Road name:	KENILWORTH AVE
Road side:	E	Road dista:	100 FT
Tax map:	Not Reported	Block:	Not Reported
Parcel:	Not Reported	N grid83:	147142
E grid83:	408256	Lat dec de:	38.992177
Lon dec de:	-76.904703	Issue date:	1998 127
Special fl:	Not Reported	C1 seq:	9298
C1 recd:	1998 2 6	Completion:	1998 130
Total dept:	12	Num unsucc:	0

Hydrofract:	N	Grouted:	Y
Grout type:	BC	Grout top:	0
Grout bott:	12	Casing typ:	Not Reported
Casing dia:	0	Casing dep:	0
Casing hei:	Not Reported	Screen typ:	Not Reported
Top screen:	0	Bottom scr:	0
Screen t 1:	Not Reported	Top scre 1:	0
Bottom s 1:	0	Screen t 2:	Not Reported
Top scre 2:	0	Bottom s 2:	0
Screen dia:	0	Flowing we:	Not Reported
Telescopin:	Not Reported	Log type:	Not Reported
Hrs pumped:	0	Pumping ra:	0
Level befo:	0	Level duri:	0
Test pump:	Not Reported	Pump insta:	Not Reported
Install pu:	Not Reported	Capacity:	0
Pump hp:	0	Column len:	0
Closed:	Not Reported	Abandoned:	Y
Abandon da:	1998 130	Site id:	MD7000000408848

Map ID:	552		
Objectid:	469664	County let:	Not Reported
Permit:	PG940582	Mgs id:	Not Reported
B1 seq:	0316	B1 recd:	1998 123
City:	COLUMBIA	State:	MD
Zip:	21045	Driller na:	PAUL J SUIT
Driller id:	MWD 413	Est gpm pr:	0
Use for wa:	Test, Observation, Monitoring	Approx dep:	15
Drill meth:	Not Reported	Replacemen:	N
Wapid:	Not Reported	Subdivisio:	BERWYN HIEGHTS
Section:	Not Reported	Lot:	Not Reported
Nearest to:	BERWYN HIEGHTS	Town dista:	Not Reported
Town direc:	SE	Road name:	KENILWORTH AVE
Road side:	E	Road dista:	120 FT
Tax map:	34	Block:	Not Reported
Parcel:	8	N grid83:	147142
E grid83:	408256	Lat dec de:	38.992177
Lon dec de:	-76.904703	Issue date:	1998 127
Special fl:	Not Reported	C1 seq:	Not Reported
C1 recd:	0	Completion:	0
Total dept:	0	Num unsucc:	0
Hydrofract:	Not Reported	Grouted:	Not Reported
Grout type:	Not Reported	Grout top:	0
Grout bott:	0	Casing typ:	Not Reported
Casing dia:	0	Casing dep:	0
Casing hei:	Not Reported	Screen typ:	Not Reported
Top screen:	0	Bottom scr:	0
Screen t 1:	Not Reported	Top scre 1:	0
Bottom s 1:	0	Screen t 2:	Not Reported
Top scre 2:	0	Bottom s 2:	0
Screen dia:	0	Flowing we:	Not Reported
Telescopin:	Not Reported	Log type:	Not Reported
Hrs pumped:	0	Pumping ra:	0
Level befo:	0	Level duri:	0
Test pump:	Not Reported	Pump insta:	Not Reported
Install pu:	Not Reported	Capacity:	0
Pump hp:	0	Column len:	0
Closed:	Not Reported	Abandoned:	Not Reported
Abandon da:	0	Site id:	MD7000000469664

Map ID: 553

GEOCHECK VERSION 2.1
STATE DATABASE WELL INFORMATION

Objectid:	520935	County let:	Not Reported
Permit:	PG951571	Mgs id:	Not Reported
B1 seq:	4368	B1 recd:	2007 924
City:	ROCKVILLE	State:	MD
Zip:	20852	Driller na:	MICHAEL NALLY
Driller id:	MGD 117	Est gpm pr:	0
Use for wa:	Test, Observation, Monitoring	Approx dep:	20
Drill meth:	DR-POINT	Replacemen:	N
Wapid:	Not Reported	Subdivisio:	4932
Section:	Not Reported	Lot:	Not Reported
Nearest to:	GREENBELT	Town dista:	Not Reported
Town direc:	W	Road name:	7474 GREENWAY CTR DR
Road side:	N	Road dista:	570 FT
Tax map:	34	Block:	Not Reported
Parcel:	D	N grid83:	147142
E grid83:	410085	Lat dec de:	38.992158
Lon dec de:	-76.883593	Issue date:	2007 913
Special fl:	Y	C1 seq:	0867
C1 recd:	200710 5	Completion:	2007 913
Total dept:	21	Num unsucc:	0
Hydrofract:	N	Grouted:	Y
Grout type:	CM	Grout top:	0
Grout bott:	21	Casing typ:	Not Reported
Casing dia:	0	Casing dep:	0
Casing hei:	Not Reported	Screen typ:	Not Reported
Top screen:	0	Bottom scr:	0
Screen t 1:	Not Reported	Top scre 1:	0
Bottom s 1:	0	Screen t 2:	Not Reported
Top scre 2:	0	Bottom s 2:	0
Screen dia:	0	Flowing we:	Not Reported
Telescopin:	Not Reported	Log type:	Not Reported
Hrs pumped:	0	Pumping ra:	0
Level befo:	0	Level duri:	0
Test pump:	Not Reported	Pump insta:	N
Install pu:	Not Reported	Capacity:	0
Pump hp:	0	Column len:	0
Closed:	Not Reported	Abandoned:	Not Reported
Abandon da:	0	Site id:	MD7000000520935

Map ID:	554		
Objectid:	469209	County let:	Not Reported
Permit:	PG942465	Mgs id:	Not Reported
B1 seq:	3953	B1 recd:	2002 925
City:	NEWYORK	State:	NY
Zip:	10036	Driller na:	ALFRED E MYERS
Driller id:	MGD 32	Est gpm pr:	0
Use for wa:	Test, Observation, Monitoring	Approx dep:	25
Drill meth:	BORED	Replacemen:	N
Wapid:	Not Reported	Subdivisio:	Not Reported
Section:	Not Reported	Lot:	Not Reported
Nearest to:	GREENBELT	Town dista:	Not Reported
Town direc:	T	Road name:	7573 GREENBELT ROAD
Road side:	S	Road dista:	320 FT
Tax map:	Not Reported	Block:	Not Reported
Parcel:	Not Reported	N grid83:	147142
E grid83:	410389	Lat dec de:	38.992154
Lon dec de:	-76.880074	Issue date:	2002 910
Special fl:	Not Reported	C1 seq:	Not Reported
C1 recd:	0	Completion:	0
Total dept:	0	Num unsucc:	0

Hydrofract:	Not Reported	Grouted:	Not Reported
Grout type:	Not Reported	Grout top:	0
Grout bott:	0	Casing typ:	Not Reported
Casing dia:	0	Casing dep:	0
Casing hei:	Not Reported	Screen typ:	Not Reported
Top screen:	0	Bottom scr:	0
Screen t 1:	Not Reported	Top scre 1:	0
Bottom s 1:	0	Screen t 2:	Not Reported
Top scre 2:	0	Bottom s 2:	0
Screen dia:	0	Flowing we:	Not Reported
Telescopin:	Not Reported	Log type:	Not Reported
Hrs pumped:	0	Pumping ra:	0
Level befo:	0	Level duri:	0
Test pump:	Not Reported	Pump insta:	Not Reported
Install pu:	Not Reported	Capacity:	0
Pump hp:	0	Column len:	0
Closed:	Not Reported	Abandoned:	Not Reported
Abandon da:	0	Site id:	MD7000000469209

Map ID:	554		
Objectid:	457577	County let:	PG
Permit:	PG942244	Mgs id:	Not Reported
B1 seq:	3932	B1 recd:	2002 114
City:	WASHINGTON	State:	DC
Zip:	20036	Driller na:	ALFRED E MYERS
Driller id:	MGD 32	Est gpm pr:	0
Use for wa:	Test, Observation, Monitoring	Approx dep:	50
Drill meth:	BORED	Replacemen:	N
Wapid:	Not Reported	Subdivisio:	GREENBELT
Section:	Not Reported	Lot:	Not Reported
Nearest to:	GREENBELT	Town dista:	Not Reported
Town direc:	T	Road name:	7573 GREENBELT RD
Road side:	S	Road dista:	425 FT
Tax map:	Not Reported	Block:	Not Reported
Parcel:	Not Reported	N grid83:	147142
E grid83:	410389	Lat dec de:	38.992154
Lon dec de:	-76.880074	Issue date:	2002 111
Special fl:	Not Reported	C1 seq:	2491
C1 recd:	2002 221	Completion:	2002 114
Total dept:	25	Num unsucc:	0
Hydrofract:	N	Grouted:	Y
Grout type:	CM	Grout top:	0
Grout bott:	19	Casing typ:	PL
Casing dia:	1	Casing dep:	20
Casing hei:	Not Reported	Screen typ:	PL
Top screen:	20	Bottom scr:	25
Screen t 1:	Not Reported	Top scre 1:	0
Bottom s 1:	0	Screen t 2:	Not Reported
Top scre 2:	0	Bottom s 2:	0
Screen dia:	1	Flowing we:	Not Reported
Telescopin:	Not Reported	Log type:	Not Reported
Hrs pumped:	0	Pumping ra:	0
Level befo:	0	Level duri:	0
Test pump:	Not Reported	Pump insta:	N
Install pu:	Not Reported	Capacity:	0
Pump hp:	0	Column len:	0
Closed:	Not Reported	Abandoned:	Not Reported
Abandon da:	0	Site id:	MD7000000457577

Map ID: 554

GEOCHECK VERSION 2.1
STATE DATABASE WELL INFORMATION

Objectid:	457575	County let:	PG
Permit:	PG942242	Mgs id:	Not Reported
B1 seq:	3934	B1 recd:	2002 114
City:	WASHINGTON	State:	DC
Zip:	20036	Driller na:	ALFRED E MYERS
Driller id:	MGD 32	Est gpm pr:	0
Use for wa:	Test, Observation, Monitoring	Approx dep:	25
Drill meth:	BORED	Replacemen:	N
Wapid:	Not Reported	Subdivisio:	GREENBELT
Section:	Not Reported	Lot:	Not Reported
Nearest to:	GREENBELT	Town dista:	Not Reported
Town direc:	T	Road name:	7573 GREENBELT ROAD
Road side:	S	Road dista:	460 FT
Tax map:	Not Reported	Block:	Not Reported
Parcel:	Not Reported	N grid83:	147142
E grid83:	410389	Lat dec de:	38.992154
Lon dec de:	-76.880074	Issue date:	2002 111
Special fl:	Not Reported	C1 seq:	2489
C1 recd:	2002 221	Completion:	2002 114
Total dept:	25	Num unsucc:	0
Hydrofract:	N	Grouted:	Y
Grout type:	CM	Grout top:	0
Grout bott:	22	Casing typ:	PL
Casing dia:	1	Casing dep:	23
Casing hei:	Not Reported	Screen typ:	PL
Top screen:	23	Bottom scr:	25
Screen t 1:	Not Reported	Top scre 1:	0
Bottom s 1:	0	Screen t 2:	Not Reported
Top scre 2:	0	Bottom s 2:	0
Screen dia:	1	Flowing we:	Not Reported
Telescopin:	Not Reported	Log type:	Not Reported
Hrs pumped:	0	Pumping ra:	0
Level befo:	0	Level duri:	0
Test pump:	Not Reported	Pump insta:	N
Install pu:	Not Reported	Capacity:	0
Pump hp:	0	Column len:	0
Closed:	Not Reported	Abandoned:	Not Reported
Abandon da:	0	Site id:	MD7000000457575

Map ID:	554		
Objectid:	457576	County let:	PG
Permit:	PG942243	Mgs id:	Not Reported
B1 seq:	3933	B1 recd:	2002 114
City:	WASHINGTON	State:	DC
Zip:	20036	Driller na:	ALFRED E MYERS
Driller id:	MGD 32	Est gpm pr:	0
Use for wa:	Test, Observation, Monitoring	Approx dep:	50
Drill meth:	BORED	Replacemen:	Not Reported
Wapid:	Not Reported	Subdivisio:	GREENBELT
Section:	Not Reported	Lot:	Not Reported
Nearest to:	GREENBELT	Town dista:	Not Reported
Town direc:	T	Road name:	7573 GREENBELT ROAD
Road side:	S	Road dista:	500 FT
Tax map:	Not Reported	Block:	Not Reported
Parcel:	Not Reported	N grid83:	147142
E grid83:	410389	Lat dec de:	38.992154
Lon dec de:	-76.880074	Issue date:	2002 111
Special fl:	Not Reported	C1 seq:	2490
C1 recd:	2002 221	Completion:	2002 114
Total dept:	25	Num unsucc:	0

Hydrofract:	N	Grouted:	Y
Grout type:	CM	Grout top:	0
Grout bott:	19	Casing typ:	PL
Casing dia:	1	Casing dep:	20
Casing hei:	Not Reported	Screen typ:	PL
Top screen:	20	Bottom scr:	25
Screen t 1:	Not Reported	Top scre 1:	0
Bottom s 1:	0	Screen t 2:	Not Reported
Top scre 2:	0	Bottom s 2:	0
Screen dia:	1	Flowing we:	Not Reported
Telescopin:	Not Reported	Log type:	Not Reported
Hrs pumped:	0	Pumping ra:	0
Level befo:	0	Level duri:	0
Test pump:	Not Reported	Pump insta:	N
Install pu:	Not Reported	Capacity:	0
Pump hp:	0	Column len:	0
Closed:	Not Reported	Abandoned:	Not Reported
Abandon da:	0	Site id:	MD7000000457576

Map ID:	554		
Objectid:	457573	County let:	PG
Permit:	PG942240	Mgs id:	Not Reported
B1 seq:	3935	B1 recd:	2002 114
City:	WASHINGTON	State:	DC
Zip:	20036	Driller na:	ALFRED E MYERS
Driller id:	MGD 32	Est gpm pr:	0
Use for wa:	Test, Observation, Monitoring	Approx dep:	25
Drill meth:	BORED	Replacemen:	N
Wapid:	Not Reported	Subdivisio:	GREENBELT
Section:	Not Reported	Lot:	Not Reported
Nearest to:	GREENBELT	Town dista:	Not Reported
Town direc:	T	Road name:	7573 GREENBELT ROAD
Road side:	S	Road dista:	460 FT
Tax map:	Not Reported	Block:	Not Reported
Parcel:	Not Reported	N grid83:	147142
E grid83:	410389	Lat dec de:	38.992154
Lon dec de:	-76.880074	Issue date:	2002 111
Special fl:	Not Reported	C1 seq:	2487
C1 recd:	2002 221	Completion:	2002 114
Total dept:	25	Num unsucc:	0
Hydrofract:	N	Grouted:	Y
Grout type:	CM	Grout top:	0
Grout bott:	19	Casing typ:	PL
Casing dia:	1	Casing dep:	20
Casing hei:	Not Reported	Screen typ:	PL
Top screen:	20	Bottom scr:	25
Screen t 1:	Not Reported	Top scre 1:	0
Bottom s 1:	0	Screen t 2:	Not Reported
Top scre 2:	0	Bottom s 2:	0
Screen dia:	1	Flowing we:	Not Reported
Telescopin:	Not Reported	Log type:	Not Reported
Hrs pumped:	0	Pumping ra:	0
Level befo:	0	Level duri:	0
Test pump:	Not Reported	Pump insta:	N
Install pu:	Not Reported	Capacity:	0
Pump hp:	0	Column len:	0
Closed:	Not Reported	Abandoned:	Not Reported
Abandon da:	0	Site id:	MD7000000457573

Map ID: 554

GEOCHECK VERSION 2.1
STATE DATABASE WELL INFORMATION

Objectid:	457574	County let:	PG
Permit:	PG942241	Mgs id:	Not Reported
B1 seq:	3574	B1 recd:	2002 114
City:	WASHINGTON	State:	DC
Zip:	20036	Driller na:	ALFRED G MYERS
Driller id:	MGD 32	Est gpm pr:	0
Use for wa:	Test, Observation, Monitoring	Approx dep:	25
Drill meth:	BORED	Replacemen:	N
Wapid:	Not Reported	Subdivisio:	GREENBELT
Section:	Not Reported	Lot:	Not Reported
Nearest to:	GREENBELT	Town dista:	Not Reported
Town direc:	T	Road name:	7573 GREENBELT RD RT
Road side:	S	Road dista:	460 FT
Tax map:	Not Reported	Block:	Not Reported
Parcel:	Not Reported	N grid83:	147142
E grid83:	410389	Lat dec de:	38.992154
Lon dec de:	-76.880074	Issue date:	2002 111
Special fl:	Not Reported	C1 seq:	2488
C1 recd:	2002 221	Completion:	2002 114
Total dept:	25	Num unsucc:	0
Hydrofract:	N	Grouted:	Y
Grout type:	CM	Grout top:	0
Grout bott:	19	Casing typ:	PL
Casing dia:	1	Casing dep:	20
Casing hei:	Not Reported	Screen typ:	PL
Top screen:	20	Bottom scr:	25
Screen t 1:	Not Reported	Top scre 1:	0
Bottom s 1:	0	Screen t 2:	Not Reported
Top scre 2:	0	Bottom s 2:	0
Screen dia:	1	Flowing we:	Not Reported
Telescopin:	Not Reported	Log type:	Not Reported
Hrs pumped:	0	Pumping ra:	0
Level befo:	0	Level duri:	0
Test pump:	Not Reported	Pump insta:	N
Install pu:	Not Reported	Capacity:	0
Pump hp:	0	Column len:	0
Closed:	Not Reported	Abandoned:	Not Reported
Abandon da:	0	Site id:	MD7000000457574

Map ID:	554		
Objectid:	457578	County let:	PG
Permit:	PG942245	Mgs id:	Not Reported
B1 seq:	3930	B1 recd:	2002 114
City:	WASHINGTON	State:	DC
Zip:	20036	Driller na:	ALFRED E MYERS
Driller id:	MGD 32	Est gpm pr:	0
Use for wa:	Test, Observation, Monitoring	Approx dep:	25
Drill meth:	BORED	Replacemen:	N
Wapid:	Not Reported	Subdivisio:	GREENBELT
Section:	Not Reported	Lot:	Not Reported
Nearest to:	GREENBELT	Town dista:	Not Reported
Town direc:	T	Road name:	7573 GREENBELT ROAD
Road side:	S	Road dista:	425 FT
Tax map:	Not Reported	Block:	Not Reported
Parcel:	Not Reported	N grid83:	147142
E grid83:	410389	Lat dec de:	38.992154
Lon dec de:	-76.880074	Issue date:	2002 111
Special fl:	Not Reported	C1 seq:	2492
C1 recd:	2002 221	Completion:	2002 115
Total dept:	45	Num unsucc:	0

Hydrofract:	N	Grouted:	Y
Grout type:	CM	Grout top:	0
Grout bott:	39	Casing typ:	PL
Casing dia:	1	Casing dep:	40
Casing hei:	Not Reported	Screen typ:	PL
Top screen:	40	Bottom scr:	45
Screen t 1:	Not Reported	Top scre 1:	0
Bottom s 1:	0	Screen t 2:	Not Reported
Top scre 2:	0	Bottom s 2:	0
Screen dia:	1	Flowing we:	Not Reported
Telescopin:	Not Reported	Log type:	Not Reported
Hrs pumped:	0	Pumping ra:	0
Level befo:	0	Level duri:	0
Test pump:	Not Reported	Pump insta:	N
Install pu:	Not Reported	Capacity:	0
Pump hp:	0	Column len:	0
Closed:	Not Reported	Abandoned:	Not Reported
Abandon da:	0	Site id:	MD7000000457578

Map ID:	554		
Objectid:	457579	County let:	PG
Permit:	PG942246	Mgs id:	Not Reported
B1 seq:	3931	B1 recd:	2002 114
City:	WASHINGTON	State:	DC
Zip:	20036	Driller na:	ALFRED E MYERS
Driller id:	MGD 32	Est gpm pr:	0
Use for wa:	Test, Observation, Monitoring	Approx dep:	25
Drill meth:	BORED	Replacemen:	N
Wapid:	Not Reported	Subdivisio:	GREENBELT
Section:	Not Reported	Lot:	Not Reported
Nearest to:	GREENBELT	Town dista:	Not Reported
Town direc:	T	Road name:	7573 GREENBELT ROAD
Road side:	S	Road dista:	460 FT
Tax map:	Not Reported	Block:	Not Reported
Parcel:	Not Reported	N grid83:	147142
E grid83:	410389	Lat dec de:	38.992154
Lon dec de:	-76.880074	Issue date:	2002 111
Special fl:	Not Reported	C1 seq:	2493
C1 recd:	2002 221	Completion:	2002 115
Total dept:	46	Num unsucc:	0
Hydrofract:	N	Grouted:	Not Reported
Grout type:	CM	Grout top:	0
Grout bott:	40	Casing typ:	PL
Casing dia:	1	Casing dep:	41
Casing hei:	Not Reported	Screen typ:	PL
Top screen:	41	Bottom scr:	46
Screen t 1:	Not Reported	Top scre 1:	0
Bottom s 1:	0	Screen t 2:	Not Reported
Top scre 2:	0	Bottom s 2:	0
Screen dia:	1	Flowing we:	Not Reported
Telescopin:	Not Reported	Log type:	Not Reported
Hrs pumped:	0	Pumping ra:	0
Level befo:	0	Level duri:	0
Test pump:	Not Reported	Pump insta:	N
Install pu:	Not Reported	Capacity:	0
Pump hp:	0	Column len:	0
Closed:	Not Reported	Abandoned:	Not Reported
Abandon da:	0	Site id:	MD7000000457579

Map ID: 557

GEOCHECK VERSION 2.1
STATE DATABASE WELL INFORMATION

Objectid:	546773	County let:	Not Reported
Permit:	MO100610	Mgs id:	Not Reported
B1 seq:	7967	B1 recd:	20121210
City:	BETHESDA	State:	MD
Zip:	20814	Driller na:	STEPHEN SAUL
Driller id:	MWD 421	Est gpm pr:	0
Use for wa:	Test, Observation, Monitoring	Approx dep:	40
Drill meth:	AIR-ROT	Replacemen:	N
Wapid:	Not Reported	Subdivisio:	Not Reported
Section:	Not Reported	Lot:	Not Reported
Nearest to:	TAKOMA PARK	Town dista:	Not Reported
Town direc:	Not Reported	Road name:	1101 E UNIVERSITY BL
Road side:	S	Road dista:	250 FT
Tax map:	JN63	Block:	Not Reported
Parcel:	N886	N grid83:	0
E grid83:	0	Lat dec de:	38.98975
Lon dec de:	-76.99009	Issue date:	20121213
Special fl:	Not Reported	C1 seq:	2483
C1 recd:	2013 2 6	Completion:	20121221
Total dept:	30	Num unsucc:	0
Hydrofract:	N	Grouted:	Y
Grout type:	CM	Grout top:	0
Grout bott:	13	Casing typ:	PL
Casing dia:	4	Casing dep:	15
Casing hei:	Not Reported	Screen typ:	PL
Top screen:	15	Bottom scr:	30
Screen t 1:	Not Reported	Top scre 1:	0
Bottom s 1:	0	Screen t 2:	Not Reported
Top scre 2:	0	Bottom s 2:	0
Screen dia:	4	Flowing we:	Not Reported
Telescopin:	Not Reported	Log type:	Not Reported
Hrs pumped:	0	Pumping ra:	0
Level befo:	0	Level duri:	0
Test pump:	Not Reported	Pump insta:	N
Install pu:	Not Reported	Capacity:	0
Pump hp:	0	Column len:	0
Closed:	Not Reported	Abandoned:	Not Reported
Abandon da:	0	Site id:	MD7000000546773

Map ID:	558		
Objectid:	541772	County let:	Not Reported
Permit:	MO100347	Mgs id:	Not Reported
B1 seq:	1374	B1 recd:	20111014
City:	SILVER SPRING	State:	MD
Zip:	20910	Driller na:	SAM CONNELLY
Driller id:	MWD 572	Est gpm pr:	0
Use for wa:	Geo-thermal	Approx dep:	320
Drill meth:	AIR-PER	Replacemen:	N
Wapid:	Not Reported	Subdivisio:	SLIGO PARK HIV
Section:	Not Reported	Lot:	10
Nearest to:	SILVER SPRING	Town dista:	1
Town direc:	SE	Road name:	14 HILL TOP RD
Road side:	N	Road dista:	45 FT
Tax map:	JM43	Block:	G
Parcel:	Not Reported	N grid83:	0
E grid83:	0	Lat dec de:	38.989722
Lon dec de:	-77.008973	Issue date:	201111 7
Special fl:	Y	C1 seq:	0061
C1 recd:	2012 112	Completion:	201112 8
Total dept:	320	Num unsucc:	0

Hydrofract:	N	Grouted:	Y
Grout type:	BC	Grout top:	0
Grout bott:	320	Casing typ:	PL
Casing dia:	6	Casing dep:	40
Casing hei:	-3	Screen typ:	Not Reported
Top screen:	0	Bottom scr:	0
Screen t 1:	Not Reported	Top scre 1:	0
Bottom s 1:	0	Screen t 2:	Not Reported
Top scre 2:	0	Bottom s 2:	0
Screen dia:	0	Flowing we:	Not Reported
Telescopin:	Not Reported	Log type:	Not Reported
Hrs pumped:	1	Pumping ra:	1
Level befo:	1	Level duri:	1
Test pump:	Not Reported	Pump insta:	N
Install pu:	Not Reported	Capacity:	0
Pump hp:	0	Column len:	0
Closed:	Not Reported	Abandoned:	Not Reported
Abandon da:	0	Site id:	MD7000000541772

Map ID:	557		
Objectid:	546772	County let:	Not Reported
Permit:	MO100608	Mgs id:	Not Reported
B1 seq:	7965	B1 recd:	20121210
City:	BETHESDA	State:	MD
Zip:	20814	Driller na:	STEPHEN SAUL
Driller id:	MWD 421	Est gpm pr:	0
Use for wa:	Test, Observation, Monitoring	Approx dep:	40
Drill meth:	AIR-ROT	Replacemen:	N
Wapid:	Not Reported	Subdivisio:	Not Reported
Section:	Not Reported	Lot:	Not Reported
Nearest to:	TAKOMA PARK	Town dista:	Not Reported
Town direc:	Not Reported	Road name:	1101 E UNIVERSITY BL
Road side:	S	Road dista:	450 FT
Tax map:	JN63	Block:	Not Reported
Parcel:	N886	N grid83:	0
E grid83:	0	Lat dec de:	38.98954
Lon dec de:	-76.99065	Issue date:	20121213
Special fl:	Not Reported	C1 seq:	2484
C1 recd:	2013 2 6	Completion:	20121221
Total dept:	30	Num unsucc:	0
Hydrofract:	N	Grouted:	Y
Grout type:	CM	Grout top:	0
Grout bott:	13	Casing typ:	PL
Casing dia:	4	Casing dep:	15
Casing hei:	Not Reported	Screen typ:	PL
Top screen:	15	Bottom scr:	30
Screen t 1:	Not Reported	Top scre 1:	0
Bottom s 1:	0	Screen t 2:	Not Reported
Top scre 2:	0	Bottom s 2:	0
Screen dia:	4	Flowing we:	Not Reported
Telescopin:	Not Reported	Log type:	Not Reported
Hrs pumped:	0	Pumping ra:	0
Level befo:	0	Level duri:	0
Test pump:	Not Reported	Pump insta:	N
Install pu:	Not Reported	Capacity:	0
Pump hp:	0	Column len:	0
Closed:	Not Reported	Abandoned:	Not Reported
Abandon da:	0	Site id:	MD7000000546772

Map ID: 557

GEOCHECK VERSION 2.1
STATE DATABASE WELL INFORMATION

Objectid:	546774	County let:	Not Reported
Permit:	MO100611	Mgs id:	Not Reported
B1 seq:	7968	B1 recd:	20121210
City:	BETHESDA	State:	MD
Zip:	20814	Driller na:	STEPHEN SAUL
Driller id:	MWD 421	Est gpm pr:	0
Use for wa:	Test, Observation, Monitoring	Approx dep:	40
Drill meth:	AIR-ROT	Replacemen:	N
Wapid:	Not Reported	Subdivisio:	Not Reported
Section:	Not Reported	Lot:	Not Reported
Nearest to:	TAKOMA PARK	Town dista:	Not Reported
Town direc:	Not Reported	Road name:	1101 E UNIVERSITY BL
Road side:	S	Road dista:	450 FT
Tax map:	JN63	Block:	Not Reported
Parcel:	N886	N grid83:	0
E grid83:	0	Lat dec de:	38.98952
Lon dec de:	-76.99063	Issue date:	20121213
Special fl:	Not Reported	C1 seq:	2485
C1 recd:	2013 2 6	Completion:	20121221
Total dept:	33	Num unsucc:	0
Hydrofract:	N	Grouted:	Y
Grout type:	CM	Grout top:	0
Grout bott:	16	Casing typ:	PL
Casing dia:	4	Casing dep:	18
Casing hei:	Not Reported	Screen typ:	PL
Top screen:	18	Bottom scr:	33
Screen t 1:	Not Reported	Top scre 1:	0
Bottom s 1:	0	Screen t 2:	Not Reported
Top scre 2:	0	Bottom s 2:	0
Screen dia:	4	Flowing we:	Not Reported
Telescopin:	Not Reported	Log type:	Not Reported
Hrs pumped:	0	Pumping ra:	0
Level befo:	0	Level duri:	0
Test pump:	Not Reported	Pump insta:	N
Install pu:	Not Reported	Capacity:	0
Pump hp:	0	Column len:	0
Closed:	Not Reported	Abandoned:	Not Reported
Abandon da:	0	Site id:	MD7000000546774

Map ID:	559		
Objectid:	410391	County let:	PG
Permit:	PG941140	Mgs id:	Not Reported
B1 seq:	0812	B1 recd:	1999 812
City:	LANHAM	State:	MD
Zip:	20706	Driller na:	THOMAS CHEW
Driller id:	MGD 62	Est gpm pr:	0
Use for wa:	Test, Observation, Monitoring	Approx dep:	20
Drill meth:	BORED	Replacemen:	N
Wapid:	Not Reported	Subdivisio:	Not Reported
Section:	Not Reported	Lot:	Not Reported
Nearest to:	LANGLEY PARK	Town dista:	Not Reported
Town direc:	T	Road name:	MERRIMAC DR
Road side:	S	Road dista:	75 FT
Tax map:	Not Reported	Block:	Not Reported
Parcel:	Not Reported	N grid83:	146837
E grid83:	400636	Lat dec de:	38.989469
Lon dec de:	-76.992662	Issue date:	1999 818
Special fl:	Not Reported	C1 seq:	6285
C1 recd:	1999 9 8	Completion:	1999 824
Total dept:	35	Num unsucc:	0

Hydrofract:	Not Reported	Grouted:	Y
Grout type:	CM	Grout top:	1
Grout bott:	11	Casing typ:	PL
Casing dia:	4	Casing dep:	15
Casing hei:	Not Reported	Screen typ:	PL
Top screen:	15	Bottom scr:	35
Screen t 1:	Not Reported	Top scre 1:	0
Bottom s 1:	0	Screen t 2:	Not Reported
Top scre 2:	0	Bottom s 2:	0
Screen dia:	4	Flowing we:	Not Reported
Telescopin:	Not Reported	Log type:	Not Reported
Hrs pumped:	1	Pumping ra:	1
Level befo:	1	Level duri:	1
Test pump:	Not Reported	Pump insta:	N
Install pu:	Not Reported	Capacity:	0
Pump hp:	0	Column len:	0
Closed:	Not Reported	Abandoned:	Not Reported
Abandon da:	0	Site id:	MD7000000410391

Map ID:	559		
Objectid:	410393	County let:	PG
Permit:	PG941142	Mgs id:	Not Reported
B1 seq:	0821	B1 recd:	1999 812
City:	LANHAM	State:	MD
Zip:	20706	Driller na:	THOMAS CHEW
Driller id:	MGD 62	Est gpm pr:	0
Use for wa:	Test, Observation, Monitoring	Approx dep:	20
Drill meth:	BORED	Replacemen:	N
Wapid:	Not Reported	Subdivisio:	Not Reported
Section:	Not Reported	Lot:	Not Reported
Nearest to:	LANGLEY PARK	Town dista:	Not Reported
Town direc:	T	Road name:	MERRIMAC
Road side:	S	Road dista:	150 FT
Tax map:	Not Reported	Block:	Not Reported
Parcel:	Not Reported	N grid83:	146837
E grid83:	400636	Lat dec de:	38.989469
Lon dec de:	-76.992662	Issue date:	1999 818
Special fl:	Not Reported	C1 seq:	2849
C1 recd:	1999 9 8	Completion:	1999 824
Total dept:	35	Num unsucc:	0
Hydrofract:	N	Grouted:	Y
Grout type:	CM	Grout top:	1
Grout bott:	11	Casing typ:	PL
Casing dia:	4	Casing dep:	15
Casing hei:	Not Reported	Screen typ:	PL
Top screen:	15	Bottom scr:	35
Screen t 1:	Not Reported	Top scre 1:	0
Bottom s 1:	0	Screen t 2:	Not Reported
Top scre 2:	0	Bottom s 2:	0
Screen dia:	4	Flowing we:	Not Reported
Telescopin:	Not Reported	Log type:	Not Reported
Hrs pumped:	1	Pumping ra:	1
Level befo:	1	Level duri:	1
Test pump:	Not Reported	Pump insta:	N
Install pu:	Not Reported	Capacity:	0
Pump hp:	0	Column len:	0
Closed:	Not Reported	Abandoned:	Not Reported
Abandon da:	0	Site id:	MD7000000410393

Map ID: 559

GEOCHECK VERSION 2.1
STATE DATABASE WELL INFORMATION

Objectid:	410392	County let:	PG
Permit:	PG941141	Mgs id:	Not Reported
B1 seq:	0813	B1 recd:	1999 812
City:	LANHAM	State:	MD
Zip:	20706	Driller na:	THOMAS CHEW
Driller id:	MGD 62	Est gpm pr:	0
Use for wa:	Test, Observation, Monitoring	Approx dep:	20
Drill meth:	BORED	Replacemen:	D
Wapid:	Not Reported	Subdivisio:	Not Reported
Section:	Not Reported	Lot:	Not Reported
Nearest to:	LANGLEY PARK	Town dista:	Not Reported
Town direc:	T	Road name:	MERRIMAC DR
Road side:	S	Road dista:	120 FT
Tax map:	Not Reported	Block:	Not Reported
Parcel:	Not Reported	N grid83:	146837
E grid83:	400636	Lat dec de:	38.989469
Lon dec de:	-76.992662	Issue date:	1999 818
Special fl:	Not Reported	C1 seq:	2847
C1 recd:	1999 9 8	Completion:	1999 824
Total dept:	35	Num unsucc:	0
Hydrofract:	N	Grouted:	Y
Grout type:	CM	Grout top:	1
Grout bott:	11	Casing typ:	PL
Casing dia:	4	Casing dep:	15
Casing hei:	Not Reported	Screen typ:	PL
Top screen:	15	Bottom scr:	35
Screen t 1:	Not Reported	Top scre 1:	0
Bottom s 1:	0	Screen t 2:	Not Reported
Top scre 2:	0	Bottom s 2:	0
Screen dia:	4	Flowing we:	Not Reported
Telescopin:	Not Reported	Log type:	Not Reported
Hrs pumped:	1	Pumping ra:	1
Level befo:	1	Level duri:	1
Test pump:	Not Reported	Pump insta:	N
Install pu:	Not Reported	Capacity:	0
Pump hp:	0	Column len:	0
Closed:	Not Reported	Abandoned:	Not Reported
Abandon da:	0	Site id:	MD7000000410392

Map ID:	557		
Objectid:	372921	County let:	PG
Permit:	PG883184	Mgs id:	Not Reported
B1 seq:	7434	B1 recd:	1993 514
City:	LANGLEY PARK	State:	MD
Zip:	20903	Driller na:	STEVE SAUL
Driller id:	MWD 421	Est gpm pr:	0
Use for wa:	Test, Observation, Monitoring	Approx dep:	0
Drill meth:	Not Reported	Replacemen:	N
Wapid:	Not Reported	Subdivisio:	Not Reported
Section:	Not Reported	Lot:	Not Reported
Nearest to:	LANGLEY PARK	Town dista:	Not Reported
Town direc:	T	Road name:	NEW HAMPSHIRE AVE
Road side:	W	Road dista:	130 FT
Tax map:	Not Reported	Block:	Not Reported
Parcel:	Not Reported	N grid83:	146837
E grid83:	400941	Lat dec de:	38.989469
Lon dec de:	-76.989144	Issue date:	1993 521
Special fl:	Not Reported	C1 seq:	Not Reported
C1 recd:	0	Completion:	0
Total dept:	0	Num unsucc:	0

Hydrofract:	Not Reported	Grouted:	Not Reported
Grout type:	Not Reported	Grout top:	0
Grout bott:	0	Casing typ:	Not Reported
Casing dia:	0	Casing dep:	0
Casing hei:	Not Reported	Screen typ:	Not Reported
Top screen:	0	Bottom scr:	0
Screen t 1:	Not Reported	Top scre 1:	0
Bottom s 1:	0	Screen t 2:	Not Reported
Top scre 2:	0	Bottom s 2:	0
Screen dia:	0	Flowing we:	Not Reported
Telescopin:	Not Reported	Log type:	Not Reported
Hrs pumped:	0	Pumping ra:	0
Level befo:	0	Level duri:	0
Test pump:	Not Reported	Pump insta:	Not Reported
Install pu:	Not Reported	Capacity:	0
Pump hp:	0	Column len:	0
Closed:	Not Reported	Abandoned:	Not Reported
Abandon da:	0	Site id:	MD7000000372921

Map ID:	560		
Objectid:	455480	County let:	MO
Permit:	MO942273	Mgs id:	Not Reported
B1 seq:	1365	B1 recd:	2002 325
City:	FAIRFAX	State:	VA
Zip:	22030	Driller na:	MARK MCCLELLAN
Driller id:	MWD 484	Est gpm pr:	0
Use for wa:	Test, Observation, Monitoring	Approx dep:	30
Drill meth:	BORED	Replacemen:	N
Wapid:	Not Reported	Subdivisio:	8501 GEORGIA AVE SIL
Section:	Not Reported	Lot:	Not Reported
Nearest to:	SILVER SPRING	Town dista:	Not Reported
Town direc:	Not Reported	Road name:	GEORGIA AVE
Road side:	E	Road dista:	45 FT
Tax map:	Not Reported	Block:	Not Reported
Parcel:	Not Reported	N grid83:	146837
E grid83:	398502	Lat dec de:	38.989468
Lon dec de:	-77.017289	Issue date:	2002 4 8
Special fl:	Not Reported	C1 seq:	8280
C1 recd:	2002 520	Completion:	2002 410
Total dept:	30	Num unsucc:	0
Hydrofract:	N	Grouted:	Y
Grout type:	CM	Grout top:	0
Grout bott:	8	Casing typ:	PL
Casing dia:	4	Casing dep:	10
Casing hei:	-1	Screen typ:	PL
Top screen:	10	Bottom scr:	30
Screen t 1:	Not Reported	Top scre 1:	0
Bottom s 1:	0	Screen t 2:	Not Reported
Top scre 2:	0	Bottom s 2:	0
Screen dia:	4	Flowing we:	Not Reported
Telescopin:	Not Reported	Log type:	Not Reported
Hrs pumped:	0	Pumping ra:	0
Level befo:	0	Level duri:	0
Test pump:	Not Reported	Pump insta:	N
Install pu:	Not Reported	Capacity:	0
Pump hp:	0	Column len:	0
Closed:	Not Reported	Abandoned:	Not Reported
Abandon da:	0	Site id:	MD7000000455480

Map ID: 561

GEOCHECK VERSION 2.1
STATE DATABASE WELL INFORMATION

Objectid:	522770	County let:	PG
Permit:	PG951524	Mgs id:	Not Reported
B1 seq:	9297	B1 recd:	200711 6
City:	LANGLEY PARK	State:	MD
Zip:	20912	Driller na:	MICHAEL BARLOW
Driller id:	MWD 355	Est gpm pr:	0
Use for wa:	Geo-thermal	Approx dep:	500
Drill meth:	AIR-PER	Replacemen:	N
Wapid:	Not Reported	Subdivisio:	Not Reported
Section:	Not Reported	Lot:	Not Reported
Nearest to:	LANGLEY PARK	Town dista:	1
Town direc:	N	Road name:	8151 15TH AVENUE
Road side:	W	Road dista:	275 FT
Tax map:	32	Block:	C2
Parcel:	L	N grid83:	146837
E grid83:	401550	Lat dec de:	38.989468
Lon dec de:	-76.982107	Issue date:	20071022
Special fl:	Not Reported	C1 seq:	6429
C1 recd:	2008 115	Completion:	20071120
Total dept:	505	Num unsucc:	0
Hydrofract:	Not Reported	Grouted:	Y
Grout type:	BC	Grout top:	2
Grout bott:	505	Casing typ:	Not Reported
Casing dia:	0	Casing dep:	0
Casing hei:	Not Reported	Screen typ:	Not Reported
Top screen:	0	Bottom scr:	0
Screen t 1:	Not Reported	Top scre 1:	0
Bottom s 1:	0	Screen t 2:	Not Reported
Top scre 2:	0	Bottom s 2:	0
Screen dia:	0	Flowing we:	Not Reported
Telescopin:	Not Reported	Log type:	Not Reported
Hrs pumped:	0	Pumping ra:	0
Level befo:	0	Level duri:	0
Test pump:	Not Reported	Pump insta:	Not Reported
Install pu:	Not Reported	Capacity:	0
Pump hp:	0	Column len:	0
Closed:	Not Reported	Abandoned:	Not Reported
Abandon da:	0	Site id:	MD7000000522770

Map ID:	562		
Objectid:	408146	County let:	MO
Permit:	MO940810	Mgs id:	Not Reported
B1 seq:	0993	B1 recd:	19981016
City:	ALEXANDRIA	State:	VA
Zip:	22312	Driller na:	THOMAS CHEW
Driller id:	MGD 62	Est gpm pr:	0
Use for wa:	Test, Observation, Monitoring	Approx dep:	30
Drill meth:	BORED	Replacemen:	N
Wapid:	Not Reported	Subdivisio:	Not Reported
Section:	Not Reported	Lot:	Not Reported
Nearest to:	SILVER SPRING	Town dista:	Not Reported
Town direc:	Not Reported	Road name:	GIST AVE
Road side:	N	Road dista:	100 FT
Tax map:	Not Reported	Block:	A
Parcel:	Not Reported	N grid83:	146837
E grid83:	397893	Lat dec de:	38.989467
Lon dec de:	-77.024326	Issue date:	19981019
Special fl:	Y	C1 seq:	4440
C1 recd:	199811 4	Completion:	19981026
Total dept:	35	Num unsucc:	0

Hydrofract:	N	Grouted:	Y
Grout type:	CM	Grout top:	0
Grout bott:	3	Casing typ:	PL
Casing dia:	4	Casing dep:	5
Casing hei:	Not Reported	Screen typ:	PL
Top screen:	5	Bottom scr:	35
Screen t 1:	Not Reported	Top scre 1:	0
Bottom s 1:	0	Screen t 2:	Not Reported
Top scre 2:	0	Bottom s 2:	0
Screen dia:	4	Flowing we:	Not Reported
Telescopin:	Not Reported	Log type:	Not Reported
Hrs pumped:	1	Pumping ra:	1
Level befo:	1	Level duri:	1
Test pump:	Not Reported	Pump insta:	N
Install pu:	Not Reported	Capacity:	0
Pump hp:	0	Column len:	0
Closed:	Not Reported	Abandoned:	Not Reported
Abandon da:	0	Site id:	MD7000000408146

Map ID:	562		
Objectid:	250751	County let:	MO
Permit:	MO881825	Mgs id:	Not Reported
B1 seq:	Not Reported	B1 recd:	1991 227
City:	SILVER SPRING	State:	MD
Zip:	20910	Driller na:	DAVID M KELLY
Driller id:	MWD304	Est gpm pr:	0
Use for wa:	Test, Observation, Monitoring	Approx dep:	30
Drill meth:	BORED	Replacemen:	N
Wapid:	Not Reported	Subdivisio:	Not Reported
Section:	Not Reported	Lot:	Not Reported
Nearest to:	SILVER SPRING	Town dista:	0
Town direc:	S	Road name:	733 SLIGO AVE
Road side:	N	Road dista:	258 FT
Tax map:	Not Reported	Block:	Not Reported
Parcel:	Not Reported	N grid83:	146837
E grid83:	397893	Lat dec de:	38.989467
Lon dec de:	-77.024326	Issue date:	1991 3 1
Special fl:	Not Reported	C1 seq:	Not Reported
C1 recd:	1991 528	Completion:	1991 320
Total dept:	38	Num unsucc:	0
Hydrofract:	Not Reported	Grouted:	Y
Grout type:	CM	Grout top:	0
Grout bott:	116	Casing typ:	PL
Casing dia:	4	Casing dep:	13
Casing hei:	-01	Screen typ:	PL
Top screen:	13	Bottom scr:	38
Screen t 1:	Not Reported	Top scre 1:	0
Bottom s 1:	0	Screen t 2:	Not Reported
Top scre 2:	0	Bottom s 2:	0
Screen dia:	4	Flowing we:	Not Reported
Telescopin:	Not Reported	Log type:	Not Reported
Hrs pumped:	0	Pumping ra:	0
Level befo:	0	Level duri:	0
Test pump:	O	Pump insta:	Not Reported
Install pu:	Not Reported	Capacity:	0
Pump hp:	0	Column len:	0
Closed:	Not Reported	Abandoned:	Not Reported
Abandon da:	0	Site id:	MD7000000250751

Map ID: 563

GEOCHECK VERSION 2.1
STATE DATABASE WELL INFORMATION

Objectid:	252310	County let:	MO
Permit:	MO930394	Mgs id:	Not Reported
B1 seq:	Not Reported	B1 recd:	199412 7
City:	SILVER SPRING	State:	MD
Zip:	20910	Driller na:	WALTER T CONNELLY
Driller id:	MWD0000	Est gpm pr:	0
Use for wa:	Test, Observation, Monitoring	Approx dep:	20
Drill meth:	BORED	Replacemen:	N
Wapid:	Not Reported	Subdivisio:	Not Reported
Section:	Not Reported	Lot:	Not Reported
Nearest to:	Not Reported	Town dista:	Not Reported
Town direc:	Not Reported	Road name:	EASLEY ST
Road side:	E	Road dista:	50 FT
Tax map:	Not Reported	Block:	Not Reported
Parcel:	Not Reported	N grid83:	146837
E grid83:	398197	Lat dec de:	38.989467
Lon dec de:	-77.020808	Issue date:	19941212
Special fl:	Not Reported	C1 seq:	Not Reported
C1 recd:	1995 129	Completion:	19941229
Total dept:	49	Num unsucc:	0
Hydrofract:	Not Reported	Grouted:	Y
Grout type:	CM	Grout top:	0
Grout bott:	27	Casing typ:	PL
Casing dia:	4	Casing dep:	29
Casing hei:	+00	Screen typ:	PL
Top screen:	29	Bottom scr:	39
Screen t 1:	PL	Top scre 1:	39
Bottom s 1:	49	Screen t 2:	Not Reported
Top scre 2:	0	Bottom s 2:	0
Screen dia:	4	Flowing we:	Not Reported
Telescopin:	Not Reported	Log type:	Not Reported
Hrs pumped:	0	Pumping ra:	0
Level befo:	0	Level duri:	0
Test pump:	O	Pump insta:	Not Reported
Install pu:	Not Reported	Capacity:	0
Pump hp:	0	Column len:	0
Closed:	Not Reported	Abandoned:	Y
Abandon da:	2010 720	Site id:	MD7000000252310

Map ID:	564		
Objectid:	250790	County let:	MO
Permit:	MO881875	Mgs id:	Not Reported
B1 seq:	Not Reported	B1 recd:	1991 326
City:	RESTON	State:	VA
Zip:	22091	Driller na:	PAUL J SUIT
Driller id:	MWD413	Est gpm pr:	0
Use for wa:	Test, Observation, Monitoring	Approx dep:	30
Drill meth:	BORED	Replacemen:	N
Wapid:	Not Reported	Subdivisio:	Not Reported
Section:	Not Reported	Lot:	MW-2
Nearest to:	SILVER SPRING	Town dista:	0
Town direc:	SW	Road name:	8100 GEORGIA AVE
Road side:	W	Road dista:	300 FT
Tax map:	Not Reported	Block:	Not Reported
Parcel:	Not Reported	N grid83:	146837
E grid83:	397588	Lat dec de:	38.989466
Lon dec de:	-77.027844	Issue date:	1991 328
Special fl:	Not Reported	C1 seq:	Not Reported
C1 recd:	1991 424	Completion:	1991 329
Total dept:	26	Num unsucc:	0

Hydrofract:	Not Reported	Grouted:	Y
Grout type:	CM	Grout top:	0
Grout bott:	12	Casing typ:	PL
Casing dia:	2	Casing dep:	16
Casing hei:	-00	Screen typ:	PL
Top screen:	16	Bottom scr:	26
Screen t 1:	Not Reported	Top scre 1:	0
Bottom s 1:	0	Screen t 2:	Not Reported
Top scre 2:	0	Bottom s 2:	0
Screen dia:	2	Flowing we:	Not Reported
Telescopin:	Not Reported	Log type:	Not Reported
Hrs pumped:	0	Pumping ra:	0
Level befo:	0	Level duri:	0
Test pump:	O	Pump insta:	Not Reported
Install pu:	Not Reported	Capacity:	0
Pump hp:	0	Column len:	0
Closed:	Not Reported	Abandoned:	Not Reported
Abandon da:	0	Site id:	MD7000000250790

Map ID:	564		
Objectid:	528071	County let:	Not Reported
Permit:	MO950929	Mgs id:	Not Reported
B1 seq:	4937	B1 recd:	2008 722
City:	WASHINGTON	State:	DC
Zip:	20006	Driller na:	STEPHEN SAUL
Driller id:	MWD 421	Est gpm pr:	0
Use for wa:	Test, Observation, Monitoring	Approx dep:	50
Drill meth:	AIR-ROT	Replacemen:	N
Wapid:	Not Reported	Subdivisio:	Not Reported
Section:	Not Reported	Lot:	MW-4
Nearest to:	SILVER SPRING	Town dista:	Not Reported
Town direc:	T	Road name:	1200 EAST WEST HWY
Road side:	W	Road dista:	200 FT
Tax map:	JN33	Block:	Not Reported
Parcel:	N917	N grid83:	146837
E grid83:	397588	Lat dec de:	38.989466
Lon dec de:	-77.027844	Issue date:	2008 715
Special fl:	Not Reported	C1 seq:	8038
C1 recd:	2008 8 6	Completion:	2008 721
Total dept:	23	Num unsucc:	0
Hydrofract:	N	Grouted:	Y
Grout type:	BC	Grout top:	0
Grout bott:	5	Casing typ:	PL
Casing dia:	4	Casing dep:	7
Casing hei:	Not Reported	Screen typ:	PL
Top screen:	7	Bottom scr:	23
Screen t 1:	Not Reported	Top scre 1:	0
Bottom s 1:	0	Screen t 2:	Not Reported
Top scre 2:	0	Bottom s 2:	0
Screen dia:	4	Flowing we:	Not Reported
Telescopin:	Not Reported	Log type:	Not Reported
Hrs pumped:	0	Pumping ra:	0
Level befo:	0	Level duri:	0
Test pump:	Not Reported	Pump insta:	N
Install pu:	Not Reported	Capacity:	0
Pump hp:	0	Column len:	0
Closed:	Not Reported	Abandoned:	Not Reported
Abandon da:	0	Site id:	MD7000000528071

Map ID: 564

GEOCHECK VERSION 2.1
STATE DATABASE WELL INFORMATION

Objectid:	250789	County let:	MO
Permit:	MO881874	Mgs id:	Not Reported
B1 seq:	Not Reported	B1 recd:	1991 326
City:	RESTON	State:	VA
Zip:	22091	Driller na:	PAUL J SUIT
Driller id:	MWD413	Est gpm pr:	0
Use for wa:	Test, Observation, Monitoring	Approx dep:	30
Drill meth:	BORED	Replacemen:	N
Wapid:	Not Reported	Subdivisio:	Not Reported
Section:	Not Reported	Lot:	MW-3
Nearest to:	SILVER SPRING	Town dista:	0
Town direc:	SW	Road name:	8100 GEORGIA AVE
Road side:	W	Road dista:	200 FT
Tax map:	Not Reported	Block:	Not Reported
Parcel:	Not Reported	N grid83:	146837
E grid83:	397588	Lat dec de:	38.989466
Lon dec de:	-77.027844	Issue date:	1991 328
Special fl:	Not Reported	C1 seq:	Not Reported
C1 recd:	1991 424	Completion:	1991 329
Total dept:	27	Num unsucc:	0
Hydrofract:	Not Reported	Grouted:	Y
Grout type:	CM	Grout top:	0
Grout bott:	15	Casing typ:	PL
Casing dia:	2	Casing dep:	17
Casing hei:	-00	Screen typ:	PL
Top screen:	17	Bottom scr:	27
Screen t 1:	Not Reported	Top scre 1:	0
Bottom s 1:	0	Screen t 2:	Not Reported
Top scre 2:	0	Bottom s 2:	0
Screen dia:	2	Flowing we:	Not Reported
Telescopin:	Not Reported	Log type:	Not Reported
Hrs pumped:	0	Pumping ra:	0
Level befo:	0	Level duri:	0
Test pump:	O	Pump insta:	Not Reported
Install pu:	Not Reported	Capacity:	0
Pump hp:	0	Column len:	0
Closed:	Not Reported	Abandoned:	Not Reported
Abandon da:	0	Site id:	MD7000000250789

Map ID:	564		
Objectid:	250788	County let:	MO
Permit:	MO881873	Mgs id:	Not Reported
B1 seq:	Not Reported	B1 recd:	1991 326
City:	RESTON	State:	VA
Zip:	22091	Driller na:	PAUL J SUIT
Driller id:	MWD413	Est gpm pr:	0
Use for wa:	Test, Observation, Monitoring	Approx dep:	30
Drill meth:	BORED	Replacemen:	N
Wapid:	Not Reported	Subdivisio:	Not Reported
Section:	Not Reported	Lot:	MW-4
Nearest to:	SILVER SPRING	Town dista:	0
Town direc:	SW	Road name:	8100 GEORGIA AVE
Road side:	E	Road dista:	20 FT
Tax map:	Not Reported	Block:	Not Reported
Parcel:	Not Reported	N grid83:	146837
E grid83:	397588	Lat dec de:	38.989466
Lon dec de:	-77.027844	Issue date:	1991 328
Special fl:	Not Reported	C1 seq:	Not Reported
C1 recd:	1991 424	Completion:	1991 329
Total dept:	22	Num unsucc:	0

Hydrofract:	Not Reported	Grouted:	Y
Grout type:	CM	Grout top:	0
Grout bott:	10	Casing typ:	PL
Casing dia:	2	Casing dep:	12
Casing hei:	-00	Screen typ:	PL
Top screen:	12	Bottom scr:	22
Screen t 1:	Not Reported	Top scre 1:	0
Bottom s 1:	0	Screen t 2:	Not Reported
Top scre 2:	0	Bottom s 2:	0
Screen dia:	2	Flowing we:	Not Reported
Telescopin:	Not Reported	Log type:	Not Reported
Hrs pumped:	0	Pumping ra:	0
Level befo:	0	Level duri:	0
Test pump:	O	Pump insta:	Not Reported
Install pu:	Not Reported	Capacity:	0
Pump hp:	0	Column len:	0
Closed:	Not Reported	Abandoned:	Not Reported
Abandon da:	0	Site id:	MD7000000250788

Map ID:	564		
Objectid:	249243	County let:	MO
Permit:	MO812948	Mgs id:	Not Reported
B1 seq:	Not Reported	B1 recd:	1988 1 4
City:	SILVER SPRING	State:	MD
Zip:	20910	Driller na:	D'AMIANO, ANTHONY R.
Driller id:	MWD0346	Est gpm pr:	0
Use for wa:	Test, Observation, Monitoring	Approx dep:	20
Drill meth:	AIR-ROT	Replacemen:	N
Wapid:	Not Reported	Subdivisio:	Not Reported
Section:	Not Reported	Lot:	Not Reported
Nearest to:	SILVER SPRING	Town dista:	0 MI
Town direc:	Not Reported	Road name:	EAST WEST HWY
Road side:	W	Road dista:	150 FT
Tax map:	Not Reported	Block:	Not Reported
Parcel:	Not Reported	N grid83:	146837
E grid83:	397588	Lat dec de:	38.989466
Lon dec de:	-77.027844	Issue date:	1988 111
Special fl:	Not Reported	C1 seq:	Not Reported
C1 recd:	1988 217	Completion:	1988 115
Total dept:	18	Num unsucc:	0
Hydrofract:	Not Reported	Grouted:	Y
Grout type:	BC	Grout top:	0
Grout bott:	3	Casing typ:	PL
Casing dia:	4	Casing dep:	3
Casing hei:	+01	Screen typ:	PL
Top screen:	3	Bottom scr:	18
Screen t 1:	Not Reported	Top scre 1:	0
Bottom s 1:	0	Screen t 2:	Not Reported
Top scre 2:	0	Bottom s 2:	0
Screen dia:	4	Flowing we:	Not Reported
Telescopin:	Not Reported	Log type:	Not Reported
Hrs pumped:	1	Pumping ra:	1
Level befo:	1	Level duri:	1
Test pump:	O	Pump insta:	Not Reported
Install pu:	Not Reported	Capacity:	0
Pump hp:	0	Column len:	0
Closed:	Not Reported	Abandoned:	Not Reported
Abandon da:	0	Site id:	MD7000000249243

Map ID: 564

GEOCHECK VERSION 2.1
STATE DATABASE WELL INFORMATION

Objectid:	528072	County let:	Not Reported
Permit:	MO950930	Mgs id:	Not Reported
B1 seq:	4938	B1 recd:	2008 722
City:	N BETHESDA	State:	MD
Zip:	20895	Driller na:	STEPHEN SAUL
Driller id:	MWD 421	Est gpm pr:	0
Use for wa:	Test, Observation, Monitoring	Approx dep:	50
Drill meth:	AIR-ROT	Replacemen:	N
Wapid:	Not Reported	Subdivisio:	Not Reported
Section:	Not Reported	Lot:	MW-1
Nearest to:	SILVER SPRING	Town dista:	Not Reported
Town direc:	T	Road name:	1401 BLAIR MILL RD
Road side:	N	Road dista:	50 FT
Tax map:	JN23	Block:	Not Reported
Parcel:	N838	N grid83:	146837
E grid83:	397588	Lat dec de:	38.989466
Lon dec de:	-77.027844	Issue date:	2008 715
Special fl:	Not Reported	C1 seq:	8039
C1 recd:	2008 8 6	Completion:	2008 722
Total dept:	30	Num unsucc:	0
Hydrofract:	N	Grouted:	Y
Grout type:	BC	Grout top:	0
Grout bott:	8	Casing typ:	PL
Casing dia:	4	Casing dep:	10
Casing hei:	Not Reported	Screen typ:	PL
Top screen:	10	Bottom scr:	30
Screen t 1:	Not Reported	Top scre 1:	0
Bottom s 1:	0	Screen t 2:	Not Reported
Top scre 2:	0	Bottom s 2:	0
Screen dia:	4	Flowing we:	Not Reported
Telescopin:	Not Reported	Log type:	Not Reported
Hrs pumped:	0	Pumping ra:	0
Level befo:	0	Level duri:	0
Test pump:	Not Reported	Pump insta:	N
Install pu:	Not Reported	Capacity:	0
Pump hp:	0	Column len:	0
Closed:	Not Reported	Abandoned:	Not Reported
Abandon da:	0	Site id:	MD7000000528072

Map ID:	564		
Objectid:	250791	County let:	MO
Permit:	MO881876	Mgs id:	Not Reported
B1 seq:	Not Reported	B1 recd:	1991 326
City:	RESTON	State:	VA
Zip:	22091	Driller na:	PAUL J SUIT
Driller id:	MWD413	Est gpm pr:	0
Use for wa:	Test, Observation, Monitoring	Approx dep:	30
Drill meth:	BORED	Replacemen:	N
Wapid:	Not Reported	Subdivisio:	Not Reported
Section:	Not Reported	Lot:	MW-1
Nearest to:	SILVER SPRING	Town dista:	0
Town direc:	SW	Road name:	8100 GEORGIA AVE
Road side:	W	Road dista:	30 FT
Tax map:	Not Reported	Block:	Not Reported
Parcel:	Not Reported	N grid83:	146837
E grid83:	397588	Lat dec de:	38.989466
Lon dec de:	-77.027844	Issue date:	1991 328
Special fl:	Not Reported	C1 seq:	Not Reported
C1 recd:	1991 424	Completion:	1991 329
Total dept:	27	Num unsucc:	0

Hydrofract:	Not Reported	Grouted:	Y
Grout type:	CM	Grout top:	0
Grout bott:	14	Casing typ:	PL
Casing dia:	2	Casing dep:	17
Casing hei:	-00	Screen typ:	PL
Top screen:	17	Bottom scr:	27
Screen t 1:	Not Reported	Top scre 1:	0
Bottom s 1:	0	Screen t 2:	Not Reported
Top scre 2:	0	Bottom s 2:	0
Screen dia:	2	Flowing we:	Not Reported
Telescopin:	Not Reported	Log type:	Not Reported
Hrs pumped:	0	Pumping ra:	0
Level befo:	0	Level duri:	0
Test pump:	O	Pump insta:	Not Reported
Install pu:	Not Reported	Capacity:	0
Pump hp:	0	Column len:	0
Closed:	Not Reported	Abandoned:	Not Reported
Abandon da:	0	Site id:	MD7000000250791

Map ID:	564		
Objectid:	528073	County let:	Not Reported
Permit:	MO950931	Mgs id:	Not Reported
B1 seq:	4939	B1 recd:	2008 722
City:	N BETHESDA	State:	MD
Zip:	20895	Driller na:	STEPHEN SAUL
Driller id:	MWD 421	Est gpm pr:	0
Use for wa:	Test, Observation, Monitoring	Approx dep:	50
Drill meth:	AIR-ROT	Replacemen:	N
Wapid:	Not Reported	Subdivisio:	Not Reported
Section:	Not Reported	Lot:	MW-2
Nearest to:	SILVER SPRING	Town dista:	Not Reported
Town direc:	T	Road name:	1401 BLAIR MILL ROAD
Road side:	N	Road dista:	300 FT
Tax map:	JN23	Block:	Not Reported
Parcel:	N838	N grid83:	146837
E grid83:	397588	Lat dec de:	38.989466
Lon dec de:	-77.027844	Issue date:	2008 715
Special fl:	Not Reported	C1 seq:	8040
C1 recd:	2008 8 6	Completion:	2008 721
Total dept:	30	Num unsucc:	0
Hydrofract:	N	Grouted:	Y
Grout type:	BC	Grout top:	0
Grout bott:	8	Casing typ:	PL
Casing dia:	4	Casing dep:	10
Casing hei:	Not Reported	Screen typ:	PL
Top screen:	10	Bottom scr:	30
Screen t 1:	Not Reported	Top scre 1:	0
Bottom s 1:	0	Screen t 2:	Not Reported
Top scre 2:	0	Bottom s 2:	0
Screen dia:	4	Flowing we:	Not Reported
Telescopin:	Not Reported	Log type:	Not Reported
Hrs pumped:	0	Pumping ra:	0
Level befo:	0	Level duri:	0
Test pump:	Not Reported	Pump insta:	N
Install pu:	Not Reported	Capacity:	0
Pump hp:	0	Column len:	0
Closed:	Not Reported	Abandoned:	Not Reported
Abandon da:	0	Site id:	MD7000000528073

Map ID: 564

GEOCHECK VERSION 2.1
STATE DATABASE WELL INFORMATION

Objectid:	249244	County let:	MO
Permit:	MO812949	Mgs id:	Not Reported
B1 seq:	Not Reported	B1 recd:	1988 1 4
City:	SILVER SPRING	State:	MD
Zip:	20910	Driller na:	D'AMIANO, ANTHONY R.
Driller id:	MWD0346	Est gpm pr:	0
Use for wa:	Test, Observation, Monitoring	Approx dep:	20
Drill meth:	AIR-ROT	Replacemen:	N
Wapid:	Not Reported	Subdivisio:	Not Reported
Section:	Not Reported	Lot:	Not Reported
Nearest to:	SILVER SPRING	Town dista:	0 MI
Town direc:	Not Reported	Road name:	EAST WEST HWY
Road side:	W	Road dista:	175 FT
Tax map:	Not Reported	Block:	Not Reported
Parcel:	Not Reported	N grid83:	146837
E grid83:	397588	Lat dec de:	38.989466
Lon dec de:	-77.027844	Issue date:	1988 111
Special fl:	Not Reported	C1 seq:	Not Reported
C1 recd:	1988 217	Completion:	1988 115
Total dept:	37	Num unsucc:	0
Hydrofract:	Not Reported	Grouted:	Y
Grout type:	BC	Grout top:	0
Grout bott:	17	Casing typ:	PL
Casing dia:	4	Casing dep:	17
Casing hei:	+01	Screen typ:	PL
Top screen:	17	Bottom scr:	37
Screen t 1:	Not Reported	Top scre 1:	0
Bottom s 1:	0	Screen t 2:	Not Reported
Top scre 2:	0	Bottom s 2:	0
Screen dia:	4	Flowing we:	Not Reported
Telescopin:	Not Reported	Log type:	Not Reported
Hrs pumped:	1	Pumping ra:	1
Level befo:	1	Level duri:	1
Test pump:	O	Pump insta:	Not Reported
Install pu:	Not Reported	Capacity:	0
Pump hp:	0	Column len:	0
Closed:	Not Reported	Abandoned:	Not Reported
Abandon da:	0	Site id:	MD7000000249244

Map ID:	564		
Objectid:	409657	County let:	MO
Permit:	MO941119	Mgs id:	Not Reported
B1 seq:	0800	B1 recd:	1999 5 5
City:	SILVER SPRING	State:	MD
Zip:	20901	Driller na:	THOMAS CHEW
Driller id:	MGD 62	Est gpm pr:	0
Use for wa:	Test, Observation, Monitoring	Approx dep:	40
Drill meth:	BORED	Replacemen:	N
Wapid:	Not Reported	Subdivisio:	Not Reported
Section:	Not Reported	Lot:	Not Reported
Nearest to:	SILVER SPRING	Town dista:	Not Reported
Town direc:	T	Road name:	16TH ST
Road side:	W	Road dista:	1000FT
Tax map:	Not Reported	Block:	Not Reported
Parcel:	Not Reported	N grid83:	146837
E grid83:	397588	Lat dec de:	38.989466
Lon dec de:	-77.027844	Issue date:	1999 5 6
Special fl:	Y	C1 seq:	0910
C1 recd:	1999 524	Completion:	1999 514
Total dept:	46	Num unsucc:	0

Hydrofract:	Not Reported	Grouted:	Y
Grout type:	CM	Grout top:	1
Grout bott:	22	Casing typ:	PL
Casing dia:	4	Casing dep:	26
Casing hei:	Not Reported	Screen typ:	PL
Top screen:	26	Bottom scr:	36
Screen t 1:	PL	Top scre 1:	36
Bottom s 1:	46	Screen t 2:	Not Reported
Top scre 2:	0	Bottom s 2:	0
Screen dia:	4	Flowing we:	Not Reported
Telescopin:	Not Reported	Log type:	Not Reported
Hrs pumped:	1	Pumping ra:	0
Level befo:	1	Level duri:	1
Test pump:	Not Reported	Pump insta:	N
Install pu:	Not Reported	Capacity:	0
Pump hp:	0	Column len:	0
Closed:	Not Reported	Abandoned:	Not Reported
Abandon da:	0	Site id:	MD7000000409657

Map ID:	564		
Objectid:	528074	County let:	Not Reported
Permit:	MO950932	Mgs id:	Not Reported
B1 seq:	4940	B1 recd:	2008 722
City:	N BETHESDA	State:	MD
Zip:	20895	Driller na:	STEPHEN SAUL
Driller id:	MWD 421	Est gpm pr:	0
Use for wa:	Test, Observation, Monitoring	Approx dep:	50
Drill meth:	AIR-ROT	Replacemen:	N
Wapid:	Not Reported	Subdivisio:	Not Reported
Section:	Not Reported	Lot:	MW-3
Nearest to:	SILVER SPRING	Town dista:	Not Reported
Town direc:	T	Road name:	1401 BLAIR MILL RD
Road side:	N	Road dista:	275 FT
Tax map:	JN23	Block:	Not Reported
Parcel:	N838	N grid83:	146837
E grid83:	397588	Lat dec de:	38.989466
Lon dec de:	-77.027844	Issue date:	2008 715
Special fl:	Not Reported	C1 seq:	8041
C1 recd:	2008 8 6	Completion:	2008 722
Total dept:	25	Num unsucc:	0
Hydrofract:	N	Grouted:	Y
Grout type:	BC	Grout top:	0
Grout bott:	3	Casing typ:	PL
Casing dia:	4	Casing dep:	5
Casing hei:	Not Reported	Screen typ:	PL
Top screen:	5	Bottom scr:	25
Screen t 1:	Not Reported	Top scre 1:	0
Bottom s 1:	0	Screen t 2:	Not Reported
Top scre 2:	0	Bottom s 2:	0
Screen dia:	4	Flowing we:	Not Reported
Telescopin:	Not Reported	Log type:	Not Reported
Hrs pumped:	0	Pumping ra:	0
Level befo:	0	Level duri:	0
Test pump:	Not Reported	Pump insta:	N
Install pu:	Not Reported	Capacity:	0
Pump hp:	0	Column len:	0
Closed:	Not Reported	Abandoned:	Not Reported
Abandon da:	0	Site id:	MD7000000528074

Map ID: 565

GEOCHECK VERSION 2.1
STATE DATABASE WELL INFORMATION

Objectid:	409835	County let:	MO
Permit:	MO941331	Mgs id:	Not Reported
B1 seq:	0451	B1 recd:	19991117
City:	SILVER SPRING	State:	MD
Zip:	Not Reported	Driller na:	MICHAEL W HUBER
Driller id:	MGD 46	Est gpm pr:	0
Use for wa:	Test, Observation, Monitoring	Approx dep:	30
Drill meth:	BORED	Replacemen:	N
Wapid:	Not Reported	Subdivisio:	Not Reported
Section:	Not Reported	Lot:	Not Reported
Nearest to:	SILVER SPRING	Town dista:	Not Reported
Town direc:	T	Road name:	1201 EAST WEST HIGHW
Road side:	E	Road dista:	120 FT
Tax map:	Not Reported	Block:	Not Reported
Parcel:	815	N grid83:	146837
E grid83:	397283	Lat dec de:	38.989465
Lon dec de:	-77.031362	Issue date:	19991119
Special fl:	Y	C1 seq:	0972
C1 recd:	2000 224	Completion:	19991130
Total dept:	30	Num unsucc:	0
Hydrofract:	Not Reported	Grouted:	Y
Grout type:	CM	Grout top:	0
Grout bott:	13	Casing typ:	PL
Casing dia:	2	Casing dep:	15
Casing hei:	Not Reported	Screen typ:	PL
Top screen:	15	Bottom scr:	30
Screen t 1:	Not Reported	Top scre 1:	0
Bottom s 1:	0	Screen t 2:	Not Reported
Top scre 2:	0	Bottom s 2:	0
Screen dia:	2	Flowing we:	Not Reported
Telescopin:	Not Reported	Log type:	Not Reported
Hrs pumped:	1	Pumping ra:	1
Level befo:	0	Level duri:	0
Test pump:	O	Pump insta:	N
Install pu:	Not Reported	Capacity:	0
Pump hp:	0	Column len:	0
Closed:	Not Reported	Abandoned:	Not Reported
Abandon da:	0	Site id:	MD7000000409835

Map ID:	565		
Objectid:	373217	County let:	MO
Permit:	MO920364	Mgs id:	Not Reported
B1 seq:	7553	B1 recd:	1993 128
City:	SILVER SPRING	State:	MD
Zip:	20910	Driller na:	BRENARD J TAYLOR
Driller id:	MWD 430	Est gpm pr:	0
Use for wa:	Test, Observation, Monitoring	Approx dep:	40
Drill meth:	BORED	Replacemen:	N
Wapid:	Not Reported	Subdivisio:	Not Reported
Section:	Not Reported	Lot:	MW-4
Nearest to:	SILVER SPRING	Town dista:	Not Reported
Town direc:	T	Road name:	COLESVILLE RD
Road side:	S	Road dista:	31 FT
Tax map:	Not Reported	Block:	Not Reported
Parcel:	Not Reported	N grid83:	146837
E grid83:	397283	Lat dec de:	38.989465
Lon dec de:	-77.031362	Issue date:	1993 2 1
Special fl:	Y	C1 seq:	Not Reported
C1 recd:	0	Completion:	0
Total dept:	0	Num unsucc:	0

Hydrofract:	Not Reported	Grouted:	Not Reported
Grout type:	Not Reported	Grout top:	0
Grout bott:	0	Casing typ:	Not Reported
Casing dia:	0	Casing dep:	0
Casing hei:	Not Reported	Screen typ:	Not Reported
Top screen:	0	Bottom scr:	0
Screen t 1:	Not Reported	Top scre 1:	0
Bottom s 1:	0	Screen t 2:	Not Reported
Top scre 2:	0	Bottom s 2:	0
Screen dia:	0	Flowing we:	Not Reported
Telescopin:	Not Reported	Log type:	Not Reported
Hrs pumped:	0	Pumping ra:	0
Level befo:	0	Level duri:	0
Test pump:	Not Reported	Pump insta:	Not Reported
Install pu:	Not Reported	Capacity:	0
Pump hp:	0	Column len:	0
Closed:	Not Reported	Abandoned:	Not Reported
Abandon da:	0	Site id:	MD7000000373217

Map ID:	565		
Objectid:	409837	County let:	MO
Permit:	MO941333	Mgs id:	Not Reported
B1 seq:	0453	B1 recd:	19991117
City:	SILVER SPRING	State:	MD
Zip:	Not Reported	Driller na:	MICHAEL W HUBER
Driller id:	MGD 46	Est gpm pr:	0
Use for wa:	Test, Observation, Monitoring	Approx dep:	30
Drill meth:	BORED	Replacemen:	N
Wapid:	Not Reported	Subdivisio:	Not Reported
Section:	Not Reported	Lot:	Not Reported
Nearest to:	SILVER SPRING	Town dista:	Not Reported
Town direc:	T	Road name:	1201 EAST WEST HIGHW
Road side:	E	Road dista:	30 FT
Tax map:	Not Reported	Block:	Not Reported
Parcel:	815	N grid83:	146837
E grid83:	397283	Lat dec de:	38.989465
Lon dec de:	-77.031362	Issue date:	19991119
Special fl:	Y	C1 seq:	0974
C1 recd:	2000 224	Completion:	19991123
Total dept:	30	Num unsucc:	0
Hydrofract:	Not Reported	Grouted:	Y
Grout type:	CM	Grout top:	0
Grout bott:	13	Casing typ:	PL
Casing dia:	2	Casing dep:	15
Casing hei:	Not Reported	Screen typ:	PL
Top screen:	15	Bottom scr:	30
Screen t 1:	Not Reported	Top scre 1:	0
Bottom s 1:	0	Screen t 2:	Not Reported
Top scre 2:	0	Bottom s 2:	0
Screen dia:	2	Flowing we:	Not Reported
Telescopin:	Not Reported	Log type:	Not Reported
Hrs pumped:	1	Pumping ra:	1
Level befo:	0	Level duri:	0
Test pump:	O	Pump insta:	N
Install pu:	Not Reported	Capacity:	0
Pump hp:	0	Column len:	0
Closed:	Not Reported	Abandoned:	Not Reported
Abandon da:	0	Site id:	MD7000000409837

Map ID: 565

GEOCHECK VERSION 2.1
STATE DATABASE WELL INFORMATION

Objectid:	251930	County let:	MO
Permit:	MO920809	Mgs id:	Not Reported
B1 seq:	Not Reported	B1 recd:	19931012
City:	SILVER SPRING	State:	MD
Zip:	20910	Driller na:	GEORGE F EASTERDAY
Driller id:	MWD0000	Est gpm pr:	5
Use for wa:	Test, Observation, Monitoring	Approx dep:	50
Drill meth:	AIR-ROT	Replacemen:	N
Wapid:	Not Reported	Subdivisio:	Not Reported
Section:	Not Reported	Lot:	Not Reported
Nearest to:	Not Reported	Town dista:	Not Reported
Town direc:	SE	Road name:	7949 EASTERN AVE
Road side:	E	Road dista:	50 FT
Tax map:	Not Reported	Block:	Not Reported
Parcel:	Not Reported	N grid83:	146837
E grid83:	397283	Lat dec de:	38.989465
Lon dec de:	-77.031362	Issue date:	19931013
Special fl:	Not Reported	C1 seq:	Not Reported
C1 recd:	1994 111	Completion:	199311 3
Total dept:	32	Num unsucc:	0
Hydrofract:	Not Reported	Grouted:	Y
Grout type:	CM	Grout top:	0
Grout bott:	7	Casing typ:	PL
Casing dia:	4	Casing dep:	10
Casing hei:	+00	Screen typ:	PL
Top screen:	10	Bottom scr:	30
Screen t 1:	Not Reported	Top scre 1:	0
Bottom s 1:	0	Screen t 2:	Not Reported
Top scre 2:	0	Bottom s 2:	0
Screen dia:	4	Flowing we:	Not Reported
Telescopin:	Not Reported	Log type:	Not Reported
Hrs pumped:	0	Pumping ra:	0
Level befo:	0	Level duri:	0
Test pump:	O	Pump insta:	Not Reported
Install pu:	Not Reported	Capacity:	0
Pump hp:	0	Column len:	0
Closed:	Not Reported	Abandoned:	Not Reported
Abandon da:	0	Site id:	MD7000000251930

Map ID:	565		
Objectid:	409833	County let:	MO
Permit:	MO941329	Mgs id:	Not Reported
B1 seq:	0299	B1 recd:	19991117
City:	SILVER SPRING	State:	MD
Zip:	Not Reported	Driller na:	MICHAEL W HUBER
Driller id:	MGD 46	Est gpm pr:	0
Use for wa:	Test, Observation, Monitoring	Approx dep:	30
Drill meth:	BORED	Replacemen:	N
Wapid:	Not Reported	Subdivisio:	Not Reported
Section:	Not Reported	Lot:	Not Reported
Nearest to:	SILVER SPRING	Town dista:	Not Reported
Town direc:	T	Road name:	1201 EAST WEST HIGHW
Road side:	E	Road dista:	120 FT
Tax map:	Not Reported	Block:	Not Reported
Parcel:	815	N grid83:	146837
E grid83:	397283	Lat dec de:	38.989465
Lon dec de:	-77.031362	Issue date:	19991119
Special fl:	Y	C1 seq:	0970
C1 recd:	2000 224	Completion:	19991130
Total dept:	35	Num unsucc:	0

Hydrofract:	Not Reported	Grouted:	Y
Grout type:	CM	Grout top:	0
Grout bott:	13	Casing typ:	PL
Casing dia:	2	Casing dep:	15
Casing hei:	Not Reported	Screen typ:	PL
Top screen:	15	Bottom scr:	35
Screen t 1:	Not Reported	Top scre 1:	0
Bottom s 1:	0	Screen t 2:	Not Reported
Top scre 2:	0	Bottom s 2:	0
Screen dia:	2	Flowing we:	Not Reported
Telescopin:	Not Reported	Log type:	Not Reported
Hrs pumped:	1	Pumping ra:	1
Level befo:	0	Level duri:	0
Test pump:	O	Pump insta:	N
Install pu:	Not Reported	Capacity:	0
Pump hp:	0	Column len:	0
Closed:	Not Reported	Abandoned:	Not Reported
Abandon da:	0	Site id:	MD7000000409833

Map ID:	565		
Objectid:	251653	County let:	MO
Permit:	MO920461	Mgs id:	Not Reported
B1 seq:	8042	B1 recd:	1993 3 8
City:	SILVER SPRING	State:	MD
Zip:	20910	Driller na:	GEORGE F EASTERDAY
Driller id:	MWD040	Est gpm pr:	1
Use for wa:	Test, Observation, Monitoring	Approx dep:	50
Drill meth:	AIR-ROT	Replacemen:	N
Wapid:	Not Reported	Subdivisio:	Not Reported
Section:	Not Reported	Lot:	Not Reported
Nearest to:	TAKOMA PARK	Town dista:	0
Town direc:	T	Road name:	8051 NEWELL ST
Road side:	S	Road dista:	20 FT
Tax map:	Not Reported	Block:	Not Reported
Parcel:	Not Reported	N grid83:	146837
E grid83:	397283	Lat dec de:	38.989465
Lon dec de:	-77.031362	Issue date:	1993 3 8
Special fl:	Not Reported	C1 seq:	7487
C1 recd:	1993 427	Completion:	1993 322
Total dept:	50	Num unsucc:	0
Hydrofract:	Not Reported	Grouted:	Y
Grout type:	CM	Grout top:	0
Grout bott:	8	Casing typ:	PL
Casing dia:	4	Casing dep:	10
Casing hei:	+00	Screen typ:	PL
Top screen:	10	Bottom scr:	50
Screen t 1:	Not Reported	Top scre 1:	0
Bottom s 1:	0	Screen t 2:	Not Reported
Top scre 2:	0	Bottom s 2:	0
Screen dia:	4	Flowing we:	Not Reported
Telescopin:	Not Reported	Log type:	Not Reported
Hrs pumped:	1	Pumping ra:	1
Level befo:	1	Level duri:	1
Test pump:	O	Pump insta:	N
Install pu:	Not Reported	Capacity:	0
Pump hp:	0	Column len:	0
Closed:	Not Reported	Abandoned:	Y
Abandon da:	19951127	Site id:	MD7000000251653

Map ID: 565

GEOCHECK VERSION 2.1
STATE DATABASE WELL INFORMATION

Objectid:	373216	County let:	MO
Permit:	MO920363	Mgs id:	Not Reported
B1 seq:	7552	B1 recd:	1993 128
City:	SILVER SPRING	State:	MD
Zip:	20910	Driller na:	BRENARD J TAYLOR
Driller id:	MWD 430	Est gpm pr:	0
Use for wa:	Test, Observation, Monitoring	Approx dep:	40
Drill meth:	BORED	Replacemen:	N
Wapid:	Not Reported	Subdivisio:	Not Reported
Section:	Not Reported	Lot:	MW-3
Nearest to:	SILVER SPRING	Town dista:	Not Reported
Town direc:	T	Road name:	COLESVILLE RD
Road side:	S	Road dista:	34 FT
Tax map:	Not Reported	Block:	Not Reported
Parcel:	Not Reported	N grid83:	146837
E grid83:	397283	Lat dec de:	38.989465
Lon dec de:	-77.031362	Issue date:	1993 2 1
Special fl:	Y	C1 seq:	Not Reported
C1 recd:	0	Completion:	0
Total dept:	0	Num unsucc:	0
Hydrofract:	Not Reported	Grouted:	Not Reported
Grout type:	Not Reported	Grout top:	0
Grout bott:	0	Casing typ:	Not Reported
Casing dia:	0	Casing dep:	0
Casing hei:	Not Reported	Screen typ:	Not Reported
Top screen:	0	Bottom scr:	0
Screen t 1:	Not Reported	Top scre 1:	0
Bottom s 1:	0	Screen t 2:	Not Reported
Top scre 2:	0	Bottom s 2:	0
Screen dia:	0	Flowing we:	Not Reported
Telescopin:	Not Reported	Log type:	Not Reported
Hrs pumped:	0	Pumping ra:	0
Level befo:	0	Level duri:	0
Test pump:	Not Reported	Pump insta:	Not Reported
Install pu:	Not Reported	Capacity:	0
Pump hp:	0	Column len:	0
Closed:	Not Reported	Abandoned:	Not Reported
Abandon da:	0	Site id:	MD7000000373216

Map ID:	565		
Objectid:	409834	County let:	MO
Permit:	MO941330	Mgs id:	Not Reported
B1 seq:	0450	B1 recd:	19991117
City:	SILVER SPRING	State:	MD
Zip:	Not Reported	Driller na:	MICHAEL W HUBER
Driller id:	MGD 46	Est gpm pr:	0
Use for wa:	Test, Observation, Monitoring	Approx dep:	30
Drill meth:	BORED	Replacemen:	N
Wapid:	Not Reported	Subdivisio:	Not Reported
Section:	Not Reported	Lot:	Not Reported
Nearest to:	SILVER SPRING	Town dista:	Not Reported
Town direc:	T	Road name:	1201 EAST WEST HIGHW
Road side:	E	Road dista:	40 FT
Tax map:	Not Reported	Block:	Not Reported
Parcel:	815	N grid83:	146837
E grid83:	397283	Lat dec de:	38.989465
Lon dec de:	-77.031362	Issue date:	19991119
Special fl:	Y	C1 seq:	0971
C1 recd:	2000 224	Completion:	19991129
Total dept:	29	Num unsucc:	0

Hydrofract:	Not Reported	Grouted:	Y
Grout type:	CM	Grout top:	0
Grout bott:	15	Casing typ:	PL
Casing dia:	2	Casing dep:	19
Casing hei:	Not Reported	Screen typ:	PL
Top screen:	19	Bottom scr:	29
Screen t 1:	Not Reported	Top scre 1:	0
Bottom s 1:	0	Screen t 2:	Not Reported
Top scre 2:	0	Bottom s 2:	0
Screen dia:	2	Flowing we:	Not Reported
Telescopin:	Not Reported	Log type:	Not Reported
Hrs pumped:	1	Pumping ra:	1
Level befo:	0	Level duri:	0
Test pump:	O	Pump insta:	N
Install pu:	Not Reported	Capacity:	0
Pump hp:	0	Column len:	0
Closed:	Not Reported	Abandoned:	Not Reported
Abandon da:	0	Site id:	MD7000000409834

Map ID:	565		
Objectid:	249245	County let:	MO
Permit:	MO812950	Mgs id:	Not Reported
B1 seq:	Not Reported	B1 recd:	1988 111
City:	SILVER SPRING	State:	MD
Zip:	20910	Driller na:	D'AMIANO, ANTHONY R.
Driller id:	MWD0346	Est gpm pr:	0
Use for wa:	Test, Observation, Monitoring	Approx dep:	20
Drill meth:	AIR-ROT	Replacemen:	N
Wapid:	Not Reported	Subdivisio:	Not Reported
Section:	Not Reported	Lot:	Not Reported
Nearest to:	SILVER SPRING	Town dista:	0 MI
Town direc:	Not Reported	Road name:	BLAIR MILL RD
Road side:	N	Road dista:	125 FT
Tax map:	Not Reported	Block:	Not Reported
Parcel:	Not Reported	N grid83:	146837
E grid83:	397283	Lat dec de:	38.989465
Lon dec de:	-77.031362	Issue date:	1988 111
Special fl:	Not Reported	C1 seq:	Not Reported
C1 recd:	1988 217	Completion:	1988 114
Total dept:	28	Num unsucc:	0
Hydrofract:	Not Reported	Grouted:	Y
Grout type:	BC	Grout top:	0
Grout bott:	7	Casing typ:	PL
Casing dia:	4	Casing dep:	7
Casing hei:	+01	Screen typ:	PL
Top screen:	7	Bottom scr:	28
Screen t 1:	Not Reported	Top scre 1:	0
Bottom s 1:	0	Screen t 2:	Not Reported
Top scre 2:	0	Bottom s 2:	0
Screen dia:	4	Flowing we:	Not Reported
Telescopin:	Not Reported	Log type:	Not Reported
Hrs pumped:	1	Pumping ra:	1
Level befo:	1	Level duri:	1
Test pump:	O	Pump insta:	Not Reported
Install pu:	Not Reported	Capacity:	0
Pump hp:	0	Column len:	0
Closed:	Not Reported	Abandoned:	Not Reported
Abandon da:	0	Site id:	MD7000000249245

Map ID: 565

GEOCHECK VERSION 2.1
STATE DATABASE WELL INFORMATION

Objectid:	409841	County let:	MO
Permit:	MO941337	Mgs id:	Not Reported
B1 seq:	0458	B1 recd:	19991117
City:	SILVER SPRING	State:	MD
Zip:	Not Reported	Driller na:	MICHAEL W HUBER
Driller id:	MGD 46	Est gpm pr:	0
Use for wa:	Test, Observation, Monitoring	Approx dep:	30
Drill meth:	BORED	Replacemen:	N
Wapid:	Not Reported	Subdivisio:	Not Reported
Section:	Not Reported	Lot:	Not Reported
Nearest to:	SILVER SPRING	Town dista:	Not Reported
Town direc:	T	Road name:	1201 EAST WEST HIGHW
Road side:	E	Road dista:	FT
Tax map:	Not Reported	Block:	Not Reported
Parcel:	815	N grid83:	146837
E grid83:	397283	Lat dec de:	38.989465
Lon dec de:	-77.031362	Issue date:	19991119
Special fl:	Y	C1 seq:	9999
C1 recd:	0	Completion:	0
Total dept:	0	Num unsucc:	0
Hydrofract:	Not Reported	Grouted:	Not Reported
Grout type:	Not Reported	Grout top:	0
Grout bott:	0	Casing typ:	Not Reported
Casing dia:	0	Casing dep:	0
Casing hei:	Not Reported	Screen typ:	Not Reported
Top screen:	0	Bottom scr:	0
Screen t 1:	Not Reported	Top scre 1:	0
Bottom s 1:	0	Screen t 2:	Not Reported
Top scre 2:	0	Bottom s 2:	0
Screen dia:	0	Flowing we:	Not Reported
Telescopin:	Not Reported	Log type:	Not Reported
Hrs pumped:	0	Pumping ra:	0
Level befo:	0	Level duri:	0
Test pump:	Not Reported	Pump insta:	Not Reported
Install pu:	Not Reported	Capacity:	0
Pump hp:	0	Column len:	0
Closed:	C	Abandoned:	Not Reported
Abandon da:	0	Site id:	MD7000000409841

Map ID:	565		
Objectid:	251929	County let:	MO
Permit:	MO920808	Mgs id:	Not Reported
B1 seq:	Not Reported	B1 recd:	19931012
City:	SILVER SPRING	State:	MD
Zip:	20910	Driller na:	GEORGE F EASTERDAY
Driller id:	MWD0000	Est gpm pr:	5
Use for wa:	Test, Observation, Monitoring	Approx dep:	50
Drill meth:	AIR-ROT	Replacemen:	N
Wapid:	Not Reported	Subdivisio:	Not Reported
Section:	Not Reported	Lot:	Not Reported
Nearest to:	Not Reported	Town dista:	Not Reported
Town direc:	SE	Road name:	7949 EASTERN AVE
Road side:	E	Road dista:	25 FT
Tax map:	Not Reported	Block:	Not Reported
Parcel:	Not Reported	N grid83:	146837
E grid83:	397283	Lat dec de:	38.989465
Lon dec de:	-77.031362	Issue date:	19931013
Special fl:	Not Reported	C1 seq:	Not Reported
C1 recd:	1994 111	Completion:	199311 1
Total dept:	62	Num unsucc:	0

Hydrofract:	Not Reported	Grouted:	Y
Grout type:	CM	Grout top:	0
Grout bott:	7	Casing typ:	PL
Casing dia:	4	Casing dep:	20
Casing hei:	+00	Screen typ:	PL
Top screen:	20	Bottom scr:	60
Screen t 1:	Not Reported	Top scre 1:	0
Bottom s 1:	0	Screen t 2:	Not Reported
Top scre 2:	0	Bottom s 2:	0
Screen dia:	4	Flowing we:	Not Reported
Telescopin:	Not Reported	Log type:	Not Reported
Hrs pumped:	0	Pumping ra:	0
Level befo:	0	Level duri:	0
Test pump:	O	Pump insta:	Not Reported
Install pu:	Not Reported	Capacity:	0
Pump hp:	0	Column len:	0
Closed:	Not Reported	Abandoned:	Not Reported
Abandon da:	0	Site id:	MD7000000251929

Map ID:	565		
Objectid:	409869	County let:	MO
Permit:	MO941327	Mgs id:	Not Reported
B1 seq:	0297	B1 recd:	19991117
City:	SILVER SPRING	State:	MD
Zip:	Not Reported	Driller na:	MICHAEL W HUBER
Driller id:	MGD 46	Est gpm pr:	0
Use for wa:	Test, Observation, Monitoring	Approx dep:	30
Drill meth:	BORED	Replacemen:	N
Wapid:	Not Reported	Subdivisio:	Not Reported
Section:	Not Reported	Lot:	Not Reported
Nearest to:	SILVER SPRING	Town dista:	Not Reported
Town direc:	T	Road name:	1201 EAST WEST HIGHW
Road side:	E	Road dista:	300 FT
Tax map:	Not Reported	Block:	Not Reported
Parcel:	815	N grid83:	146837
E grid83:	397283	Lat dec de:	38.989465
Lon dec de:	-77.031362	Issue date:	19991119
Special fl:	Y	C1 seq:	0968
C1 recd:	2000 224	Completion:	19991129
Total dept:	30	Num unsucc:	0
Hydrofract:	Not Reported	Grouted:	Y
Grout type:	CM	Grout top:	0
Grout bott:	13	Casing typ:	PL
Casing dia:	2	Casing dep:	15
Casing hei:	Not Reported	Screen typ:	PL
Top screen:	15	Bottom scr:	30
Screen t 1:	Not Reported	Top scre 1:	0
Bottom s 1:	0	Screen t 2:	Not Reported
Top scre 2:	0	Bottom s 2:	0
Screen dia:	2	Flowing we:	Not Reported
Telescopin:	Not Reported	Log type:	Not Reported
Hrs pumped:	1	Pumping ra:	1
Level befo:	0	Level duri:	0
Test pump:	O	Pump insta:	N
Install pu:	Not Reported	Capacity:	0
Pump hp:	0	Column len:	0
Closed:	Not Reported	Abandoned:	Not Reported
Abandon da:	0	Site id:	MD7000000409869

Map ID: 565

GEOCHECK VERSION 2.1
STATE DATABASE WELL INFORMATION

Objectid:	409849	County let:	MO
Permit:	MO941328	Mgs id:	Not Reported
B1 seq:	0298	B1 recd:	19991117
City:	SILVER SPRING	State:	MD
Zip:	Not Reported	Driller na:	MICHAEL W HUBER
Driller id:	MGD 46	Est gpm pr:	0
Use for wa:	Test, Observation, Monitoring	Approx dep:	30
Drill meth:	BORED	Replacemen:	N
Wapid:	Not Reported	Subdivisio:	Not Reported
Section:	Not Reported	Lot:	Not Reported
Nearest to:	SILVER SPRING	Town dista:	Not Reported
Town direc:	T	Road name:	1201 EAST WEST HIGHW
Road side:	E	Road dista:	240 FT
Tax map:	Not Reported	Block:	Not Reported
Parcel:	815	N grid83:	146837
E grid83:	397283	Lat dec de:	38.989465
Lon dec de:	-77.031362	Issue date:	19991119
Special fl:	Y	C1 seq:	0969
C1 recd:	2000 224	Completion:	199912 2
Total dept:	25	Num unsucc:	0
Hydrofract:	Not Reported	Grouted:	Y
Grout type:	CM	Grout top:	0
Grout bott:	13	Casing typ:	PL
Casing dia:	2	Casing dep:	15
Casing hei:	Not Reported	Screen typ:	PL
Top screen:	15	Bottom scr:	25
Screen t 1:	Not Reported	Top scre 1:	0
Bottom s 1:	0	Screen t 2:	Not Reported
Top scre 2:	0	Bottom s 2:	0
Screen dia:	2	Flowing we:	Not Reported
Telescopin:	Not Reported	Log type:	Not Reported
Hrs pumped:	1	Pumping ra:	1
Level befo:	0	Level duri:	0
Test pump:	O	Pump insta:	N
Install pu:	Not Reported	Capacity:	0
Pump hp:	0	Column len:	0
Closed:	Not Reported	Abandoned:	Not Reported
Abandon da:	0	Site id:	MD7000000409849

Map ID:	565		
Objectid:	409842	County let:	MO
Permit:	MO941338	Mgs id:	Not Reported
B1 seq:	0459	B1 recd:	19991117
City:	SILVER SPRING	State:	MD
Zip:	Not Reported	Driller na:	MICHAEL W HUBER
Driller id:	MGD 46	Est gpm pr:	0
Use for wa:	Test, Observation, Monitoring	Approx dep:	30
Drill meth:	BORED	Replacemen:	N
Wapid:	Not Reported	Subdivisio:	Not Reported
Section:	Not Reported	Lot:	Not Reported
Nearest to:	SILVER SPRING	Town dista:	Not Reported
Town direc:	T	Road name:	1201 EAST WEST HIGHW
Road side:	E	Road dista:	180 FT
Tax map:	Not Reported	Block:	Not Reported
Parcel:	815	N grid83:	146837
E grid83:	397283	Lat dec de:	38.989465
Lon dec de:	-77.031362	Issue date:	19991119
Special fl:	Y	C1 seq:	9999
C1 recd:	0	Completion:	0
Total dept:	0	Num unsucc:	0

Hydrofract:	Not Reported	Grouted:	Not Reported
Grout type:	Not Reported	Grout top:	0
Grout bott:	0	Casing typ:	Not Reported
Casing dia:	0	Casing dep:	0
Casing hei:	Not Reported	Screen typ:	Not Reported
Top screen:	0	Bottom scr:	0
Screen t 1:	Not Reported	Top scre 1:	0
Bottom s 1:	0	Screen t 2:	Not Reported
Top scre 2:	0	Bottom s 2:	0
Screen dia:	0	Flowing we:	Not Reported
Telescopin:	Not Reported	Log type:	Not Reported
Hrs pumped:	0	Pumping ra:	0
Level befo:	0	Level duri:	0
Test pump:	Not Reported	Pump insta:	Not Reported
Install pu:	Not Reported	Capacity:	0
Pump hp:	0	Column len:	0
Closed:	C	Abandoned:	Not Reported
Abandon da:	0	Site id:	MD7000000409842

Map ID:	565		
Objectid:	409836	County let:	MO
Permit:	MO941332	Mgs id:	Not Reported
B1 seq:	0452	B1 recd:	19991117
City:	SILVER SPRING	State:	MD
Zip:	Not Reported	Driller na:	MICHAEL W HUBER
Driller id:	MGD 46	Est gpm pr:	0
Use for wa:	Test, Observation, Monitoring	Approx dep:	30
Drill meth:	BORED	Replacemen:	N
Wapid:	Not Reported	Subdivisio:	Not Reported
Section:	Not Reported	Lot:	Not Reported
Nearest to:	SILVER SPRING	Town dista:	Not Reported
Town direc:	T	Road name:	1201 EAST WEST HIGHW
Road side:	E	Road dista:	30 FT
Tax map:	Not Reported	Block:	Not Reported
Parcel:	815	N grid83:	146837
E grid83:	397283	Lat dec de:	38.989465
Lon dec de:	-77.031362	Issue date:	19991119
Special fl:	Y	C1 seq:	0973
C1 recd:	2000 224	Completion:	19991124
Total dept:	30	Num unsucc:	0
Hydrofract:	Not Reported	Grouted:	Y
Grout type:	CM	Grout top:	0
Grout bott:	13	Casing typ:	PL
Casing dia:	2	Casing dep:	15
Casing hei:	Not Reported	Screen typ:	PL
Top screen:	15	Bottom scr:	30
Screen t 1:	Not Reported	Top scre 1:	0
Bottom s 1:	0	Screen t 2:	Not Reported
Top scre 2:	0	Bottom s 2:	0
Screen dia:	2	Flowing we:	Not Reported
Telescopin:	Not Reported	Log type:	Not Reported
Hrs pumped:	1	Pumping ra:	1
Level befo:	0	Level duri:	0
Test pump:	O	Pump insta:	N
Install pu:	Not Reported	Capacity:	0
Pump hp:	0	Column len:	0
Closed:	Not Reported	Abandoned:	Not Reported
Abandon da:	0	Site id:	MD7000000409836

Map ID: 565

GEOCHECK VERSION 2.1
STATE DATABASE WELL INFORMATION

Objectid:	409840	County let:	MO
Permit:	MO941336	Mgs id:	Not Reported
B1 seq:	0457	B1 recd:	19991117
City:	SILVER SPRING	State:	MD
Zip:	Not Reported	Driller na:	MICHAEL W HUBER
Driller id:	MGD 46	Est gpm pr:	0
Use for wa:	Test, Observation, Monitoring	Approx dep:	30
Drill meth:	BORED	Replacemen:	Not Reported
Wapid:	Not Reported	Subdivisio:	Not Reported
Section:	Not Reported	Lot:	Not Reported
Nearest to:	SILVER SPRING	Town dista:	Not Reported
Town direc:	T	Road name:	1201 EAST WEST HIGHW
Road side:	E	Road dista:	Not Reported
Tax map:	Not Reported	Block:	Not Reported
Parcel:	815	N grid83:	146837
E grid83:	397283	Lat dec de:	38.989465
Lon dec de:	-77.031362	Issue date:	19991119
Special fl:	Y	C1 seq:	0977
C1 recd:	2000 224	Completion:	19991124
Total dept:	25	Num unsucc:	0
Hydrofract:	Not Reported	Grouted:	Y
Grout type:	CM	Grout top:	0
Grout bott:	8	Casing typ:	PL
Casing dia:	2	Casing dep:	10
Casing hei:	Not Reported	Screen typ:	PL
Top screen:	10	Bottom scr:	25
Screen t 1:	Not Reported	Top scre 1:	0
Bottom s 1:	0	Screen t 2:	Not Reported
Top scre 2:	0	Bottom s 2:	0
Screen dia:	2	Flowing we:	Not Reported
Telescopin:	Not Reported	Log type:	Not Reported
Hrs pumped:	1	Pumping ra:	1
Level befo:	0	Level duri:	0
Test pump:	O	Pump insta:	N
Install pu:	Not Reported	Capacity:	0
Pump hp:	0	Column len:	0
Closed:	Not Reported	Abandoned:	Not Reported
Abandon da:	0	Site id:	MD7000000409840

Map ID:	565		
Objectid:	409839	County let:	MO
Permit:	MO941335	Mgs id:	Not Reported
B1 seq:	0456	B1 recd:	19991117
City:	SILVER SPRING	State:	MD
Zip:	Not Reported	Driller na:	MICHAEL W HUBER
Driller id:	MGD 46	Est gpm pr:	0
Use for wa:	Test, Observation, Monitoring	Approx dep:	30
Drill meth:	BORED	Replacemen:	N
Wapid:	Not Reported	Subdivisio:	Not Reported
Section:	Not Reported	Lot:	Not Reported
Nearest to:	SILVER SPRING	Town dista:	Not Reported
Town direc:	T	Road name:	1201 EAST WEST HIGHW
Road side:	E	Road dista:	150 FT
Tax map:	Not Reported	Block:	Not Reported
Parcel:	815	N grid83:	146837
E grid83:	397283	Lat dec de:	38.989465
Lon dec de:	-77.031362	Issue date:	19991119
Special fl:	Y	C1 seq:	0976
C1 recd:	2000 224	Completion:	199912 1
Total dept:	30	Num unsucc:	0

Hydrofract:	Not Reported	Grouted:	Y
Grout type:	CM	Grout top:	0
Grout bott:	13	Casing typ:	PL
Casing dia:	2	Casing dep:	15
Casing hei:	Not Reported	Screen typ:	PL
Top screen:	15	Bottom scr:	30
Screen t 1:	Not Reported	Top scre 1:	0
Bottom s 1:	0	Screen t 2:	Not Reported
Top scre 2:	0	Bottom s 2:	0
Screen dia:	2	Flowing we:	Not Reported
Telescopin:	Not Reported	Log type:	Not Reported
Hrs pumped:	1	Pumping ra:	1
Level befo:	0	Level duri:	0
Test pump:	O	Pump insta:	N
Install pu:	Not Reported	Capacity:	0
Pump hp:	0	Column len:	0
Closed:	Not Reported	Abandoned:	Not Reported
Abandon da:	0	Site id:	MD7000000409839

Map ID:	565		
Objectid:	409838	County let:	MO
Permit:	MO941334	Mgs id:	Not Reported
B1 seq:	0455	B1 recd:	19991117
City:	SILVER SPRING	State:	MD
Zip:	Not Reported	Driller na:	MICHAEL W HUBER
Driller id:	MGD 46	Est gpm pr:	0
Use for wa:	Test, Observation, Monitoring	Approx dep:	30
Drill meth:	BORED	Replacemen:	N
Wapid:	Not Reported	Subdivisio:	Not Reported
Section:	Not Reported	Lot:	Not Reported
Nearest to:	SILVER SPRING	Town dista:	Not Reported
Town direc:	T	Road name:	1201 EAST WEST HIGHW
Road side:	E	Road dista:	105 FT
Tax map:	Not Reported	Block:	Not Reported
Parcel:	815	N grid83:	146837
E grid83:	397283	Lat dec de:	38.989465
Lon dec de:	-77.031362	Issue date:	19991119
Special fl:	Y	C1 seq:	0975
C1 recd:	2000 224	Completion:	19991124
Total dept:	32	Num unsucc:	0
Hydrofract:	Not Reported	Grouted:	Y
Grout type:	CM	Grout top:	0
Grout bott:	10	Casing typ:	PL
Casing dia:	2	Casing dep:	12
Casing hei:	Not Reported	Screen typ:	PL
Top screen:	12	Bottom scr:	32
Screen t 1:	Not Reported	Top scre 1:	0
Bottom s 1:	0	Screen t 2:	Not Reported
Top scre 2:	0	Bottom s 2:	0
Screen dia:	2	Flowing we:	Not Reported
Telescopin:	Not Reported	Log type:	Not Reported
Hrs pumped:	1	Pumping ra:	1
Level befo:	0	Level duri:	0
Test pump:	O	Pump insta:	N
Install pu:	Not Reported	Capacity:	0
Pump hp:	0	Column len:	0
Closed:	Not Reported	Abandoned:	Not Reported
Abandon da:	0	Site id:	MD7000000409838

Map ID: 566

GEOCHECK VERSION 2.1
STATE DATABASE WELL INFORMATION

Objectid:	257716	County let:	PG
Permit:	PG880177	Mgs id:	Not Reported
B1 seq:	Not Reported	B1 recd:	1989 316
City:	COLLEGE PK	State:	MD
Zip:	20742	Driller na:	STEPHEN WINSTEAD
Driller id:	MWD0000	Est gpm pr:	0
Use for wa:	Test, Observation, Monitoring	Approx dep:	40
Drill meth:	BORED	Replacemen:	N
Wapid:	Not Reported	Subdivisio:	Not Reported
Section:	Not Reported	Lot:	Not Reported
Nearest to:	Not Reported	Town dista:	Not Reported
Town direc:	SW	Road name:	S STADIUM DR
Road side:	S	Road dista:	140 FT
Tax map:	Not Reported	Block:	Not Reported
Parcel:	Not Reported	N grid83:	146837
E grid83:	404293	Lat dec de:	38.989459
Lon dec de:	-76.950443	Issue date:	1989 330
Special fl:	Not Reported	C1 seq:	Not Reported
C1 recd:	1989 620	Completion:	1989 5 2
Total dept:	30	Num unsucc:	0
Hydrofract:	Not Reported	Grouted:	Y
Grout type:	CM	Grout top:	0
Grout bott:	2	Casing typ:	PL
Casing dia:	1	Casing dep:	30
Casing hei:	-01	Screen typ:	PL
Top screen:	30	Bottom scr:	35
Screen t 1:	Not Reported	Top scre 1:	0
Bottom s 1:	0	Screen t 2:	Not Reported
Top scre 2:	0	Bottom s 2:	0
Screen dia:	1	Flowing we:	Not Reported
Telescopin:	Not Reported	Log type:	Not Reported
Hrs pumped:	0	Pumping ra:	0
Level befo:	0	Level duri:	0
Test pump:	O	Pump insta:	Not Reported
Install pu:	Not Reported	Capacity:	0
Pump hp:	0	Column len:	0
Closed:	Not Reported	Abandoned:	Not Reported
Abandon da:	0	Site id:	MD7000000257716

Map ID:	566		
Objectid:	457570	County let:	PG
Permit:	PG942232	Mgs id:	Not Reported
B1 seq:	4926	B1 recd:	20011218
City:	COLLEGE PARK	State:	MD
Zip:	20742	Driller na:	THOMAS L BROWN
Driller id:	MWD 500	Est gpm pr:	0
Use for wa:	Test, Observation, Monitoring	Approx dep:	35
Drill meth:	BORED	Replacemen:	N
Wapid:	Not Reported	Subdivisio:	Not Reported
Section:	Not Reported	Lot:	Not Reported
Nearest to:	COLLEGE PARK	Town dista:	Not Reported
Town direc:	T	Road name:	VALLEY DRIVE
Road side:	E	Road dista:	22 FT
Tax map:	Not Reported	Block:	Not Reported
Parcel:	Not Reported	N grid83:	146837
E grid83:	404293	Lat dec de:	38.989459
Lon dec de:	-76.950443	Issue date:	20011213
Special fl:	Not Reported	C1 seq:	8805
C1 recd:	2002 110	Completion:	20011215
Total dept:	45	Num unsucc:	0

Hydrofract:	N	Grouted:	Y
Grout type:	BC	Grout top:	1
Grout bott:	3	Casing typ:	PL
Casing dia:	2	Casing dep:	35
Casing hei:	Not Reported	Screen typ:	PL
Top screen:	35	Bottom scr:	45
Screen t 1:	Not Reported	Top scre 1:	0
Bottom s 1:	0	Screen t 2:	Not Reported
Top scre 2:	0	Bottom s 2:	0
Screen dia:	2	Flowing we:	Not Reported
Telescopin:	Not Reported	Log type:	Not Reported
Hrs pumped:	0	Pumping ra:	0
Level befo:	0	Level duri:	0
Test pump:	Not Reported	Pump insta:	N
Install pu:	Not Reported	Capacity:	0
Pump hp:	0	Column len:	0
Closed:	Not Reported	Abandoned:	Not Reported
Abandon da:	0	Site id:	MD7000000457570

Map ID:	566		
Objectid:	257720	County let:	PG
Permit:	PG880181	Mgs id:	Not Reported
B1 seq:	Not Reported	B1 recd:	1989 316
City:	COLLEGE PK	State:	MD
Zip:	20742	Driller na:	STEPHEN WINSTEAD
Driller id:	MWD0000	Est gpm pr:	0
Use for wa:	Test, Observation, Monitoring	Approx dep:	40
Drill meth:	BORED	Replacemen:	N
Wapid:	Not Reported	Subdivisio:	Not Reported
Section:	Not Reported	Lot:	Not Reported
Nearest to:	Not Reported	Town dista:	Not Reported
Town direc:	Not Reported	Road name:	S STADIUM DR
Road side:	E	Road dista:	40 FT
Tax map:	Not Reported	Block:	Not Reported
Parcel:	Not Reported	N grid83:	146837
E grid83:	404293	Lat dec de:	38.989459
Lon dec de:	-76.950443	Issue date:	1989 330
Special fl:	Not Reported	C1 seq:	Not Reported
C1 recd:	1989 620	Completion:	1989 428
Total dept:	35	Num unsucc:	0
Hydrofract:	Not Reported	Grouted:	Y
Grout type:	CM	Grout top:	0
Grout bott:	2	Casing typ:	PL
Casing dia:	1	Casing dep:	30
Casing hei:	-01	Screen typ:	PL
Top screen:	30	Bottom scr:	35
Screen t 1:	Not Reported	Top scre 1:	0
Bottom s 1:	0	Screen t 2:	Not Reported
Top scre 2:	0	Bottom s 2:	0
Screen dia:	1	Flowing we:	Not Reported
Telescopin:	Not Reported	Log type:	Not Reported
Hrs pumped:	0	Pumping ra:	0
Level befo:	0	Level duri:	0
Test pump:	O	Pump insta:	Not Reported
Install pu:	Not Reported	Capacity:	0
Pump hp:	0	Column len:	0
Closed:	Not Reported	Abandoned:	Not Reported
Abandon da:	0	Site id:	MD7000000257720

Map ID: 566

GEOCHECK VERSION 2.1
STATE DATABASE WELL INFORMATION

Objectid:	257715	County let:	PG
Permit:	PG880176	Mgs id:	Not Reported
B1 seq:	Not Reported	B1 recd:	1989 316
City:	COLLEGE PK	State:	MD
Zip:	20742	Driller na:	STEPHEN WINSTEAD
Driller id:	MWD0000	Est gpm pr:	0
Use for wa:	Test, Observation, Monitoring	Approx dep:	40
Drill meth:	BORED	Replacemen:	N
Wapid:	Not Reported	Subdivisio:	Not Reported
Section:	Not Reported	Lot:	Not Reported
Nearest to:	Not Reported	Town dista:	Not Reported
Town direc:	SW	Road name:	S STADIUM DR
Road side:	S	Road dista:	260 FT
Tax map:	Not Reported	Block:	Not Reported
Parcel:	Not Reported	N grid83:	146837
E grid83:	404293	Lat dec de:	38.989459
Lon dec de:	-76.950443	Issue date:	1989 330
Special fl:	Not Reported	C1 seq:	Not Reported
C1 recd:	1989 620	Completion:	1989 5 3
Total dept:	35	Num unsucc:	0
Hydrofract:	Not Reported	Grouted:	Y
Grout type:	CM	Grout top:	0
Grout bott:	3	Casing typ:	PL
Casing dia:	1	Casing dep:	30
Casing hei:	-01	Screen typ:	PL
Top screen:	30	Bottom scr:	35
Screen t 1:	Not Reported	Top scre 1:	0
Bottom s 1:	0	Screen t 2:	Not Reported
Top scre 2:	0	Bottom s 2:	0
Screen dia:	1	Flowing we:	Not Reported
Telescopin:	Not Reported	Log type:	Not Reported
Hrs pumped:	0	Pumping ra:	0
Level befo:	0	Level duri:	0
Test pump:	O	Pump insta:	Not Reported
Install pu:	Not Reported	Capacity:	0
Pump hp:	0	Column len:	0
Closed:	Not Reported	Abandoned:	Not Reported
Abandon da:	0	Site id:	MD7000000257715

Map ID:	566		
Objectid:	257712	County let:	PG
Permit:	PG880173	Mgs id:	Not Reported
B1 seq:	Not Reported	B1 recd:	1989 316
City:	COLLEGE PK	State:	MD
Zip:	20742	Driller na:	STEPHEN WINSTEAD
Driller id:	MWD0000	Est gpm pr:	0
Use for wa:	Test, Observation, Monitoring	Approx dep:	40
Drill meth:	BORED	Replacemen:	N
Wapid:	Not Reported	Subdivisio:	Not Reported
Section:	Not Reported	Lot:	Not Reported
Nearest to:	Not Reported	Town dista:	Not Reported
Town direc:	SW	Road name:	S STADIUM DR
Road side:	S	Road dista:	705 FT
Tax map:	Not Reported	Block:	Not Reported
Parcel:	Not Reported	N grid83:	146837
E grid83:	404293	Lat dec de:	38.989459
Lon dec de:	-76.950443	Issue date:	1989 330
Special fl:	Not Reported	C1 seq:	Not Reported
C1 recd:	1989 620	Completion:	1989 427
Total dept:	35	Num unsucc:	0

Hydrofract:	Not Reported	Grouted:	Y
Grout type:	CM	Grout top:	0
Grout bott:	3	Casing typ:	PL
Casing dia:	1	Casing dep:	30
Casing hei:	-01	Screen typ:	PL
Top screen:	30	Bottom scr:	35
Screen t 1:	Not Reported	Top scre 1:	0
Bottom s 1:	0	Screen t 2:	Not Reported
Top scre 2:	0	Bottom s 2:	0
Screen dia:	1	Flowing we:	Not Reported
Telescopin:	Not Reported	Log type:	Not Reported
Hrs pumped:	0	Pumping ra:	0
Level befo:	0	Level duri:	0
Test pump:	O	Pump insta:	Not Reported
Install pu:	Not Reported	Capacity:	0
Pump hp:	0	Column len:	0
Closed:	Not Reported	Abandoned:	Not Reported
Abandon da:	0	Site id:	MD7000000257712

Map ID:	566		
Objectid:	257713	County let:	PG
Permit:	PG880174	Mgs id:	Not Reported
B1 seq:	Not Reported	B1 recd:	1989 316
City:	COLLEGE PK	State:	MD
Zip:	20742	Driller na:	STEPHEN WINSTEAD
Driller id:	MWD0000	Est gpm pr:	0
Use for wa:	Test, Observation, Monitoring	Approx dep:	40
Drill meth:	BORED	Replacemen:	N
Wapid:	Not Reported	Subdivisio:	Not Reported
Section:	Not Reported	Lot:	Not Reported
Nearest to:	Not Reported	Town dista:	Not Reported
Town direc:	SW	Road name:	S STADIUM DR
Road side:	S	Road dista:	485 FT
Tax map:	Not Reported	Block:	Not Reported
Parcel:	Not Reported	N grid83:	146837
E grid83:	404293	Lat dec de:	38.989459
Lon dec de:	-76.950443	Issue date:	1989 330
Special fl:	Not Reported	C1 seq:	Not Reported
C1 recd:	1989 620	Completion:	1989 428
Total dept:	35	Num unsucc:	0
Hydrofract:	Not Reported	Grouted:	Y
Grout type:	CM	Grout top:	0
Grout bott:	2	Casing typ:	PL
Casing dia:	1	Casing dep:	30
Casing hei:	-01	Screen typ:	PL
Top screen:	30	Bottom scr:	35
Screen t 1:	Not Reported	Top scre 1:	0
Bottom s 1:	0	Screen t 2:	Not Reported
Top scre 2:	0	Bottom s 2:	0
Screen dia:	1	Flowing we:	Not Reported
Telescopin:	Not Reported	Log type:	Not Reported
Hrs pumped:	0	Pumping ra:	0
Level befo:	0	Level duri:	0
Test pump:	O	Pump insta:	Not Reported
Install pu:	Not Reported	Capacity:	0
Pump hp:	0	Column len:	0
Closed:	Not Reported	Abandoned:	Not Reported
Abandon da:	0	Site id:	MD7000000257713

Map ID: 566

GEOCHECK VERSION 2.1
STATE DATABASE WELL INFORMATION

Objectid:	257714	County let:	PG
Permit:	PG880175	Mgs id:	Not Reported
B1 seq:	Not Reported	B1 recd:	1989 316
City:	COLLEGE PK	State:	MD
Zip:	20742	Driller na:	STEPHEN WINSTEAD
Driller id:	MWD0000	Est gpm pr:	0
Use for wa:	Test, Observation, Monitoring	Approx dep:	40
Drill meth:	BORED	Replacemen:	N
Wapid:	Not Reported	Subdivisio:	Not Reported
Section:	Not Reported	Lot:	Not Reported
Nearest to:	Not Reported	Town dista:	Not Reported
Town direc:	SW	Road name:	S STADIUM DR
Road side:	S	Road dista:	485 FT
Tax map:	Not Reported	Block:	Not Reported
Parcel:	Not Reported	N grid83:	146837
E grid83:	404293	Lat dec de:	38.989459
Lon dec de:	-76.950443	Issue date:	1989 330
Special fl:	Not Reported	C1 seq:	Not Reported
C1 recd:	1989 620	Completion:	1989 5 1
Total dept:	35	Num unsucc:	0
Hydrofract:	Not Reported	Grouted:	Y
Grout type:	CM	Grout top:	0
Grout bott:	2	Casing typ:	PL
Casing dia:	15	Casing dep:	30
Casing hei:	-01	Screen typ:	PL
Top screen:	30	Bottom scr:	35
Screen t 1:	Not Reported	Top scre 1:	0
Bottom s 1:	0	Screen t 2:	Not Reported
Top scre 2:	0	Bottom s 2:	0
Screen dia:	1	Flowing we:	Not Reported
Telescopin:	Not Reported	Log type:	Not Reported
Hrs pumped:	0	Pumping ra:	0
Level befo:	0	Level duri:	0
Test pump:	O	Pump insta:	Not Reported
Install pu:	Not Reported	Capacity:	0
Pump hp:	0	Column len:	0
Closed:	Not Reported	Abandoned:	Not Reported
Abandon da:	0	Site id:	MD7000000257714

Map ID:	566		
Objectid:	257723	County let:	PG
Permit:	PG880184	Mgs id:	Not Reported
B1 seq:	Not Reported	B1 recd:	1989 316
City:	COLLEGE PK	State:	MD
Zip:	20742	Driller na:	STEPHEN WINSTEAD
Driller id:	MWD0000	Est gpm pr:	0
Use for wa:	Test, Observation, Monitoring	Approx dep:	40
Drill meth:	BORED	Replacemen:	N
Wapid:	Not Reported	Subdivisio:	Not Reported
Section:	Not Reported	Lot:	Not Reported
Nearest to:	Not Reported	Town dista:	Not Reported
Town direc:	W	Road name:	S STADIUM DR
Road side:	N	Road dista:	40 FT
Tax map:	Not Reported	Block:	Not Reported
Parcel:	Not Reported	N grid83:	146837
E grid83:	404293	Lat dec de:	38.989459
Lon dec de:	-76.950443	Issue date:	1989 330
Special fl:	Not Reported	C1 seq:	Not Reported
C1 recd:	1989 620	Completion:	1989 428
Total dept:	35	Num unsucc:	0

Hydrofract:	Not Reported	Grouted:	Y
Grout type:	CM	Grout top:	0
Grout bott:	2	Casing typ:	PL
Casing dia:	1	Casing dep:	30
Casing hei:	-01	Screen typ:	PL
Top screen:	30	Bottom scr:	35
Screen t 1:	Not Reported	Top scre 1:	0
Bottom s 1:	0	Screen t 2:	Not Reported
Top scre 2:	0	Bottom s 2:	0
Screen dia:	1	Flowing we:	Not Reported
Telescopin:	Not Reported	Log type:	Not Reported
Hrs pumped:	0	Pumping ra:	0
Level befo:	0	Level duri:	0
Test pump:	O	Pump insta:	Not Reported
Install pu:	Not Reported	Capacity:	0
Pump hp:	0	Column len:	0
Closed:	Not Reported	Abandoned:	Not Reported
Abandon da:	0	Site id:	MD7000000257723

Map ID:	566		
Objectid:	257722	County let:	PG
Permit:	PG880183	Mgs id:	Not Reported
B1 seq:	Not Reported	B1 recd:	1989 316
City:	COLLEGE PK	State:	MD
Zip:	20742	Driller na:	STEPHEN WINSTEAD
Driller id:	MWD0000	Est gpm pr:	0
Use for wa:	Test, Observation, Monitoring	Approx dep:	40
Drill meth:	BORED	Replacemen:	N
Wapid:	Not Reported	Subdivisio:	Not Reported
Section:	Not Reported	Lot:	Not Reported
Nearest to:	Not Reported	Town dista:	Not Reported
Town direc:	W	Road name:	S STADIUM DR
Road side:	N	Road dista:	40 FT
Tax map:	Not Reported	Block:	Not Reported
Parcel:	Not Reported	N grid83:	146837
E grid83:	404293	Lat dec de:	38.989459
Lon dec de:	-76.950443	Issue date:	1989 330
Special fl:	Not Reported	C1 seq:	Not Reported
C1 recd:	1989 620	Completion:	1989 5 2
Total dept:	30	Num unsucc:	0
Hydrofract:	Not Reported	Grouted:	Y
Grout type:	CM	Grout top:	0
Grout bott:	3	Casing typ:	PL
Casing dia:	1	Casing dep:	30
Casing hei:	-01	Screen typ:	PL
Top screen:	30	Bottom scr:	35
Screen t 1:	Not Reported	Top scre 1:	0
Bottom s 1:	0	Screen t 2:	Not Reported
Top scre 2:	0	Bottom s 2:	0
Screen dia:	1	Flowing we:	Not Reported
Telescopin:	Not Reported	Log type:	Not Reported
Hrs pumped:	0	Pumping ra:	0
Level befo:	0	Level duri:	0
Test pump:	O	Pump insta:	Not Reported
Install pu:	Not Reported	Capacity:	0
Pump hp:	0	Column len:	0
Closed:	Not Reported	Abandoned:	Not Reported
Abandon da:	0	Site id:	MD7000000257722

Map ID: 566

GEOCHECK VERSION 2.1
STATE DATABASE WELL INFORMATION

Objectid:	457571	County let:	PG
Permit:	PG942233	Mgs id:	Not Reported
B1 seq:	8163	B1 recd:	20011217
City:	COLLEGE PARK	State:	MD
Zip:	20742	Driller na:	THOMAS L BROWN
Driller id:	MWD 500	Est gpm pr:	0
Use for wa:	Test, Observation, Monitoring	Approx dep:	40
Drill meth:	BORED	Replacemen:	N
Wapid:	Not Reported	Subdivisio:	Not Reported
Section:	Not Reported	Lot:	Not Reported
Nearest to:	COLLEGE PARK	Town dista:	Not Reported
Town direc:	T	Road name:	PRESIDENTIAL DRIVE
Road side:	N	Road dista:	27 FT
Tax map:	33	Block:	Not Reported
Parcel:	140	N grid83:	146837
E grid83:	404293	Lat dec de:	38.989459
Lon dec de:	-76.950443	Issue date:	20011213
Special fl:	Not Reported	C1 seq:	9999
C1 recd:	0	Completion:	0
Total dept:	0	Num unsucc:	0
Hydrofract:	Not Reported	Grouted:	Not Reported
Grout type:	Not Reported	Grout top:	0
Grout bott:	0	Casing typ:	Not Reported
Casing dia:	0	Casing dep:	0
Casing hei:	Not Reported	Screen typ:	Not Reported
Top screen:	0	Bottom scr:	0
Screen t 1:	Not Reported	Top scre 1:	0
Bottom s 1:	0	Screen t 2:	Not Reported
Top scre 2:	0	Bottom s 2:	0
Screen dia:	0	Flowing we:	Not Reported
Telescopin:	Not Reported	Log type:	Not Reported
Hrs pumped:	0	Pumping ra:	0
Level befo:	0	Level duri:	0
Test pump:	Not Reported	Pump insta:	Not Reported
Install pu:	Not Reported	Capacity:	0
Pump hp:	0	Column len:	0
Closed:	C	Abandoned:	Not Reported
Abandon da:	0	Site id:	MD7000000457571

Map ID:	566		
Objectid:	457572	County let:	PG
Permit:	PG942234	Mgs id:	Not Reported
B1 seq:	8164	B1 recd:	20011217
City:	COLLEGE PARK	State:	MD
Zip:	20742	Driller na:	THOMAS L BROWN
Driller id:	MWD 500	Est gpm pr:	0
Use for wa:	Test, Observation, Monitoring	Approx dep:	30
Drill meth:	BORED	Replacemen:	N
Wapid:	Not Reported	Subdivisio:	Not Reported
Section:	Not Reported	Lot:	Not Reported
Nearest to:	COLLEGE PARK	Town dista:	Not Reported
Town direc:	T	Road name:	FIELD HOUSE DRIVE
Road side:	W	Road dista:	25 FT
Tax map:	33	Block:	Not Reported
Parcel:	140	N grid83:	146837
E grid83:	404293	Lat dec de:	38.989459
Lon dec de:	-76.950443	Issue date:	20011213
Special fl:	Not Reported	C1 seq:	8806
C1 recd:	2002 110	Completion:	20011218
Total dept:	40	Num unsucc:	0

Hydrofract:	N	Grouted:	Y
Grout type:	BC	Grout top:	1
Grout bott:	3	Casing typ:	PL
Casing dia:	2	Casing dep:	30
Casing hei:	Not Reported	Screen typ:	PL
Top screen:	30	Bottom scr:	40
Screen t 1:	Not Reported	Top scre 1:	0
Bottom s 1:	0	Screen t 2:	Not Reported
Top scre 2:	0	Bottom s 2:	0
Screen dia:	2	Flowing we:	Not Reported
Telescopin:	Not Reported	Log type:	Not Reported
Hrs pumped:	0	Pumping ra:	0
Level befo:	0	Level duri:	0
Test pump:	Not Reported	Pump insta:	N
Install pu:	Not Reported	Capacity:	0
Pump hp:	0	Column len:	0
Closed:	Not Reported	Abandoned:	Not Reported
Abandon da:	0	Site id:	MD7000000457572

Map ID:	566		
Objectid:	257719	County let:	PG
Permit:	PG880180	Mgs id:	Not Reported
B1 seq:	Not Reported	B1 recd:	1989 316
City:	COLLEGE PK	State:	MD
Zip:	20742	Driller na:	STEPHEN WINSTEAD
Driller id:	MWD0000	Est gpm pr:	0
Use for wa:	Test, Observation, Monitoring	Approx dep:	40
Drill meth:	BORED	Replacemen:	N
Wapid:	Not Reported	Subdivisio:	Not Reported
Section:	Not Reported	Lot:	Not Reported
Nearest to:	Not Reported	Town dista:	Not Reported
Town direc:	SW	Road name:	S STADIUM DR
Road side:	S	Road dista:	60 FT
Tax map:	Not Reported	Block:	Not Reported
Parcel:	Not Reported	N grid83:	146837
E grid83:	404293	Lat dec de:	38.989459
Lon dec de:	-76.950443	Issue date:	1989 330
Special fl:	Not Reported	C1 seq:	Not Reported
C1 recd:	1989 7 5	Completion:	1989 6 1
Total dept:	20	Num unsucc:	0
Hydrofract:	Not Reported	Grouted:	Y
Grout type:	CM	Grout top:	0
Grout bott:	3	Casing typ:	PL
Casing dia:	1	Casing dep:	15
Casing hei:	-01	Screen typ:	PL
Top screen:	15	Bottom scr:	20
Screen t 1:	Not Reported	Top scre 1:	0
Bottom s 1:	0	Screen t 2:	Not Reported
Top scre 2:	0	Bottom s 2:	0
Screen dia:	1	Flowing we:	Not Reported
Telescopin:	Not Reported	Log type:	Not Reported
Hrs pumped:	0	Pumping ra:	0
Level befo:	0	Level duri:	0
Test pump:	O	Pump insta:	Not Reported
Install pu:	Not Reported	Capacity:	0
Pump hp:	0	Column len:	0
Closed:	Not Reported	Abandoned:	Not Reported
Abandon da:	0	Site id:	MD7000000257719

Map ID: 566

GEOCHECK VERSION 2.1
STATE DATABASE WELL INFORMATION

Objectid:	257718	County let:	PG
Permit:	PG880179	Mgs id:	Not Reported
B1 seq:	Not Reported	B1 recd:	1989 316
City:	COLLEGE PK	State:	MD
Zip:	20742	Driller na:	STEPHEN WINSTEAD
Driller id:	MWD0000	Est gpm pr:	0
Use for wa:	Test, Observation, Monitoring	Approx dep:	40
Drill meth:	BORED	Replacemen:	N
Wapid:	Not Reported	Subdivisio:	Not Reported
Section:	Not Reported	Lot:	Not Reported
Nearest to:	Not Reported	Town dista:	Not Reported
Town direc:	SW	Road name:	S STADIUM DR
Road side:	S	Road dista:	40 FT
Tax map:	Not Reported	Block:	Not Reported
Parcel:	Not Reported	N grid83:	146837
E grid83:	404293	Lat dec de:	38.989459
Lon dec de:	-76.950443	Issue date:	1989 330
Special fl:	Not Reported	C1 seq:	Not Reported
C1 recd:	1989 620	Completion:	1989 5 3
Total dept:	19	Num unsucc:	0
Hydrofract:	Not Reported	Grouted:	Y
Grout type:	CM	Grout top:	0
Grout bott:	2	Casing typ:	PL
Casing dia:	1	Casing dep:	14
Casing hei:	-01	Screen typ:	PL
Top screen:	14	Bottom scr:	19
Screen t 1:	Not Reported	Top scre 1:	0
Bottom s 1:	0	Screen t 2:	Not Reported
Top scre 2:	0	Bottom s 2:	0
Screen dia:	1	Flowing we:	Not Reported
Telescopin:	Not Reported	Log type:	Not Reported
Hrs pumped:	0	Pumping ra:	0
Level befo:	0	Level duri:	0
Test pump:	O	Pump insta:	Not Reported
Install pu:	Not Reported	Capacity:	0
Pump hp:	0	Column len:	0
Closed:	Not Reported	Abandoned:	Not Reported
Abandon da:	0	Site id:	MD7000000257718

Map ID:	566		
Objectid:	257721	County let:	PG
Permit:	PG880182	Mgs id:	Not Reported
B1 seq:	Not Reported	B1 recd:	1989 316
City:	COLLEGE PK	State:	MD
Zip:	20742	Driller na:	STEPHEN WINSTEAD
Driller id:	MWD0000	Est gpm pr:	0
Use for wa:	Test, Observation, Monitoring	Approx dep:	40
Drill meth:	BORED	Replacemen:	N
Wapid:	Not Reported	Subdivisio:	Not Reported
Section:	Not Reported	Lot:	Not Reported
Nearest to:	Not Reported	Town dista:	Not Reported
Town direc:	SW	Road name:	S STADIUM DR
Road side:	N	Road dista:	60 FT
Tax map:	Not Reported	Block:	Not Reported
Parcel:	Not Reported	N grid83:	146837
E grid83:	404293	Lat dec de:	38.989459
Lon dec de:	-76.950443	Issue date:	1989 330
Special fl:	Not Reported	C1 seq:	Not Reported
C1 recd:	1989 620	Completion:	1989 5 2
Total dept:	35	Num unsucc:	0

Hydrofract:	Not Reported	Grouted:	Y
Grout type:	CM	Grout top:	0
Grout bott:	2	Casing typ:	PL
Casing dia:	1	Casing dep:	30
Casing hei:	-01	Screen typ:	PL
Top screen:	30	Bottom scr:	35
Screen t 1:	Not Reported	Top scre 1:	0
Bottom s 1:	0	Screen t 2:	Not Reported
Top scre 2:	0	Bottom s 2:	0
Screen dia:	1	Flowing we:	Not Reported
Telescopin:	Not Reported	Log type:	Not Reported
Hrs pumped:	0	Pumping ra:	0
Level befo:	0	Level duri:	0
Test pump:	O	Pump insta:	Not Reported
Install pu:	Not Reported	Capacity:	0
Pump hp:	0	Column len:	0
Closed:	Not Reported	Abandoned:	Not Reported
Abandon da:	0	Site id:	MD7000000257721

Map ID:	567		
Objectid:	257717	County let:	PG
Permit:	PG880178	Mgs id:	Not Reported
B1 seq:	Not Reported	B1 recd:	1989 316
City:	COLLEGE PK	State:	MD
Zip:	20742	Driller na:	STEPHEN WINSTEAD
Driller id:	MWD0000	Est gpm pr:	0
Use for wa:	Test, Observation, Monitoring	Approx dep:	40
Drill meth:	BORED	Replacemen:	N
Wapid:	Not Reported	Subdivisio:	Not Reported
Section:	Not Reported	Lot:	Not Reported
Nearest to:	Not Reported	Town dista:	Not Reported
Town direc:	SW	Road name:	S STADIUM DR
Road side:	S	Road dista:	60 FT
Tax map:	Not Reported	Block:	Not Reported
Parcel:	Not Reported	N grid83:	146837
E grid83:	404598	Lat dec de:	38.989457
Lon dec de:	-76.946925	Issue date:	1989 330
Special fl:	Not Reported	C1 seq:	Not Reported
C1 recd:	1989 7 5	Completion:	1989 6 2
Total dept:	20	Num unsucc:	0
Hydrofract:	Not Reported	Grouted:	Y
Grout type:	CM	Grout top:	0
Grout bott:	30	Casing typ:	PL
Casing dia:	1	Casing dep:	15
Casing hei:	-01	Screen typ:	PL
Top screen:	15	Bottom scr:	20
Screen t 1:	Not Reported	Top scre 1:	0
Bottom s 1:	0	Screen t 2:	Not Reported
Top scre 2:	0	Bottom s 2:	0
Screen dia:	1	Flowing we:	Not Reported
Telescopin:	Not Reported	Log type:	Not Reported
Hrs pumped:	0	Pumping ra:	0
Level befo:	0	Level duri:	0
Test pump:	O	Pump insta:	Not Reported
Install pu:	Not Reported	Capacity:	0
Pump hp:	0	Column len:	0
Closed:	Not Reported	Abandoned:	Not Reported
Abandon da:	0	Site id:	MD7000000257717

Map ID: 568

GEOCHECK VERSION 2.1
STATE DATABASE WELL INFORMATION

Objectid:	257995	County let:	PG
Permit:	PG880717	Mgs id:	Not Reported
B1 seq:	0249	B1 recd:	19891010
City:	COLLEGE PARK	State:	MD
Zip:	20742	Driller na:	MICHAEL W. HUBER
Driller id:	MWD0336	Est gpm pr:	0
Use for wa:	Test, Observation, Monitoring	Approx dep:	20
Drill meth:	BORED	Replacemen:	N
Wapid:	Not Reported	Subdivisio:	Not Reported
Section:	Not Reported	Lot:	Not Reported
Nearest to:	COLLEGE PARK	Town dista:	0
Town direc:	T	Road name:	REGENTS DRIVE
Road side:	E	Road dista:	15 FT
Tax map:	Not Reported	Block:	Not Reported
Parcel:	Not Reported	N grid83:	146837
E grid83:	405208	Lat dec de:	38.989454
Lon dec de:	-76.939889	Issue date:	198910 4
Special fl:	N	C1 seq:	9773
C1 recd:	1990 221	Completion:	19891024
Total dept:	32	Num unsucc:	0
Hydrofract:	Not Reported	Grouted:	Y
Grout type:	CM	Grout top:	0
Grout bott:	19	Casing typ:	PL
Casing dia:	4	Casing dep:	22
Casing hei:	+2	Screen typ:	PL
Top screen:	22	Bottom scr:	32
Screen t 1:	Not Reported	Top scre 1:	0
Bottom s 1:	0	Screen t 2:	Not Reported
Top scre 2:	0	Bottom s 2:	0
Screen dia:	4	Flowing we:	Not Reported
Telescopin:	Not Reported	Log type:	Not Reported
Hrs pumped:	1	Pumping ra:	1
Level befo:	1	Level duri:	1
Test pump:	O	Pump insta:	Not Reported
Install pu:	O	Capacity:	0
Pump hp:	0	Column len:	0
Closed:	Not Reported	Abandoned:	Not Reported
Abandon da:	0	Site id:	MD7000000257995

Map ID:	568		
Objectid:	257992	County let:	PG
Permit:	PG880714	Mgs id:	Not Reported
B1 seq:	0251	B1 recd:	19891010
City:	COLLEGE PARK	State:	MD
Zip:	20742	Driller na:	MICHAEL W. HUBER
Driller id:	MWD0336	Est gpm pr:	0
Use for wa:	Test, Observation, Monitoring	Approx dep:	20
Drill meth:	BORED	Replacemen:	N
Wapid:	Not Reported	Subdivisio:	Not Reported
Section:	Not Reported	Lot:	Not Reported
Nearest to:	COLLEGE PARK	Town dista:	0
Town direc:	T	Road name:	REGENTS DRIVE
Road side:	E	Road dista:	120 FT
Tax map:	Not Reported	Block:	Not Reported
Parcel:	Not Reported	N grid83:	146837
E grid83:	405208	Lat dec de:	38.989454
Lon dec de:	-76.939889	Issue date:	198910 4
Special fl:	N	C1 seq:	9770
C1 recd:	1990 221	Completion:	19891020
Total dept:	20	Num unsucc:	0

Hydrofract:	Not Reported	Grouted:	Y
Grout type:	CM	Grout top:	0
Grout bott:	7	Casing typ:	PL
Casing dia:	4	Casing dep:	10
Casing hei:	+2	Screen typ:	PL
Top screen:	10	Bottom scr:	20
Screen t 1:	Not Reported	Top scre 1:	0
Bottom s 1:	0	Screen t 2:	Not Reported
Top scre 2:	0	Bottom s 2:	0
Screen dia:	4	Flowing we:	Not Reported
Telescopin:	Not Reported	Log type:	Not Reported
Hrs pumped:	1	Pumping ra:	1
Level befo:	1	Level duri:	1
Test pump:	O	Pump insta:	N
Install pu:	O	Capacity:	0
Pump hp:	0	Column len:	0
Closed:	Not Reported	Abandoned:	Not Reported
Abandon da:	0	Site id:	MD7000000257992

Map ID:	568		
Objectid:	257993	County let:	PG
Permit:	PG880715	Mgs id:	Not Reported
B1 seq:	0252	B1 recd:	0
City:	COLLEGE PARK	State:	MD
Zip:	20742	Driller na:	MICHAEL W. HUBER
Driller id:	MWD0336	Est gpm pr:	0
Use for wa:	Test, Observation, Monitoring	Approx dep:	20
Drill meth:	BORED	Replacemen:	N
Wapid:	Not Reported	Subdivisio:	Not Reported
Section:	Not Reported	Lot:	Not Reported
Nearest to:	COLLEGE PARK	Town dista:	0
Town direc:	T	Road name:	REGENTS DRIVE
Road side:	E	Road dista:	120 FT
Tax map:	Not Reported	Block:	Not Reported
Parcel:	Not Reported	N grid83:	146837
E grid83:	405208	Lat dec de:	38.989454
Lon dec de:	-76.939889	Issue date:	198910 4
Special fl:	N	C1 seq:	9771
C1 recd:	1990 221	Completion:	19891023
Total dept:	15	Num unsucc:	0
Hydrofract:	Not Reported	Grouted:	Y
Grout type:	CM	Grout top:	0
Grout bott:	3	Casing typ:	PL
Casing dia:	4	Casing dep:	5
Casing hei:	+2	Screen typ:	PL
Top screen:	5	Bottom scr:	15
Screen t 1:	Not Reported	Top scre 1:	0
Bottom s 1:	0	Screen t 2:	Not Reported
Top scre 2:	0	Bottom s 2:	0
Screen dia:	4	Flowing we:	Not Reported
Telescopin:	Not Reported	Log type:	Not Reported
Hrs pumped:	1	Pumping ra:	1
Level befo:	1	Level duri:	1
Test pump:	O	Pump insta:	N
Install pu:	O	Capacity:	0
Pump hp:	0	Column len:	0
Closed:	Not Reported	Abandoned:	Not Reported
Abandon da:	0	Site id:	MD7000000257993

Map ID: 568

GEOCHECK VERSION 2.1
STATE DATABASE WELL INFORMATION

Objectid:	257991	County let:	PG
Permit:	PG880713	Mgs id:	Not Reported
B1 seq:	7717	B1 recd:	19891010
City:	COLLEGE PARK	State:	MD
Zip:	20742	Driller na:	MICHAEL W. HUBER
Driller id:	MWD0336	Est gpm pr:	0
Use for wa:	Test, Observation, Monitoring	Approx dep:	20
Drill meth:	BORED	Replacemen:	N
Wapid:	Not Reported	Subdivisio:	Not Reported
Section:	Not Reported	Lot:	Not Reported
Nearest to:	COLLEGE PARK	Town dista:	0
Town direc:	T	Road name:	REGENTS DRIVE
Road side:	E	Road dista:	160 FT
Tax map:	Not Reported	Block:	Not Reported
Parcel:	Not Reported	N grid83:	146837
E grid83:	405208	Lat dec de:	38.989454
Lon dec de:	-76.939889	Issue date:	198910 4
Special fl:	N	C1 seq:	9769
C1 recd:	1990 221	Completion:	19891018
Total dept:	21	Num unsucc:	0
Hydrofract:	Not Reported	Grouted:	Y
Grout type:	CM	Grout top:	0
Grout bott:	8	Casing typ:	PL
Casing dia:	4	Casing dep:	11
Casing hei:	+2	Screen typ:	PL
Top screen:	11	Bottom scr:	21
Screen t 1:	Not Reported	Top scre 1:	0
Bottom s 1:	0	Screen t 2:	Not Reported
Top scre 2:	0	Bottom s 2:	0
Screen dia:	4	Flowing we:	Not Reported
Telescopin:	Not Reported	Log type:	Not Reported
Hrs pumped:	1	Pumping ra:	1
Level befo:	1	Level duri:	1
Test pump:	O	Pump insta:	N
Install pu:	O	Capacity:	0
Pump hp:	0	Column len:	0
Closed:	Not Reported	Abandoned:	Not Reported
Abandon da:	0	Site id:	MD7000000257991

Map ID:	568		
Objectid:	257996	County let:	PG
Permit:	PG880718	Mgs id:	Not Reported
B1 seq:	0248	B1 recd:	19891010
City:	COLLEGE PARK	State:	MD
Zip:	20742	Driller na:	MICHAEL W. HUBER
Driller id:	MWD0336	Est gpm pr:	0
Use for wa:	Test, Observation, Monitoring	Approx dep:	20
Drill meth:	BORED	Replacemen:	N
Wapid:	Not Reported	Subdivisio:	Not Reported
Section:	Not Reported	Lot:	Not Reported
Nearest to:	COLLEGE PARK	Town dista:	0
Town direc:	T	Road name:	REGENTS DRIVE
Road side:	E	Road dista:	15 FT
Tax map:	Not Reported	Block:	Not Reported
Parcel:	Not Reported	N grid83:	146837
E grid83:	405208	Lat dec de:	38.989454
Lon dec de:	-76.939889	Issue date:	198910 4
Special fl:	N	C1 seq:	9774
C1 recd:	1990 221	Completion:	19891024
Total dept:	32	Num unsucc:	0

Hydrofract:	Not Reported	Grouted:	Y
Grout type:	CM	Grout top:	0
Grout bott:	19	Casing typ:	PL
Casing dia:	4	Casing dep:	22
Casing hei:	+2	Screen typ:	PL
Top screen:	22	Bottom scr:	32
Screen t 1:	Not Reported	Top scre 1:	0
Bottom s 1:	0	Screen t 2:	Not Reported
Top scre 2:	0	Bottom s 2:	0
Screen dia:	4	Flowing we:	Not Reported
Telescopin:	Not Reported	Log type:	Not Reported
Hrs pumped:	1	Pumping ra:	1
Level befo:	1	Level duri:	1
Test pump:	O	Pump insta:	N
Install pu:	O	Capacity:	0
Pump hp:	0	Column len:	0
Closed:	Not Reported	Abandoned:	Not Reported
Abandon da:	0	Site id:	MD7000000257996

Map ID:	568		
Objectid:	257994	County let:	PG
Permit:	PG880716	Mgs id:	Not Reported
B1 seq:	0250	B1 recd:	19891010
City:	COLLEGE PARK	State:	MD
Zip:	20742	Driller na:	MICHAEL W. HUBER
Driller id:	MWD0336	Est gpm pr:	0
Use for wa:	Test, Observation, Monitoring	Approx dep:	20
Drill meth:	BORED	Replacemen:	N
Wapid:	Not Reported	Subdivisio:	Not Reported
Section:	Not Reported	Lot:	Not Reported
Nearest to:	COLLEGE PARK	Town dista:	0
Town direc:	T	Road name:	REGENTS DRIVE
Road side:	E	Road dista:	35 FT
Tax map:	Not Reported	Block:	Not Reported
Parcel:	Not Reported	N grid83:	146837
E grid83:	405208	Lat dec de:	38.989454
Lon dec de:	-76.939889	Issue date:	198910 4
Special fl:	N	C1 seq:	9772
C1 recd:	1990 221	Completion:	19891024
Total dept:	30	Num unsucc:	0
Hydrofract:	Not Reported	Grouted:	Y
Grout type:	CM	Grout top:	0
Grout bott:	15	Casing typ:	PL
Casing dia:	4	Casing dep:	20
Casing hei:	+2	Screen typ:	PL
Top screen:	20	Bottom scr:	30
Screen t 1:	Not Reported	Top scre 1:	0
Bottom s 1:	0	Screen t 2:	Not Reported
Top scre 2:	0	Bottom s 2:	0
Screen dia:	4	Flowing we:	Not Reported
Telescopin:	Not Reported	Log type:	Not Reported
Hrs pumped:	1	Pumping ra:	1
Level befo:	1	Level duri:	1
Test pump:	O	Pump insta:	N
Install pu:	O	Capacity:	0
Pump hp:	0	Column len:	0
Closed:	Not Reported	Abandoned:	Not Reported
Abandon da:	0	Site id:	MD7000000257994

Map ID: 569

GEOCHECK VERSION 2.1
STATE DATABASE WELL INFORMATION

Objectid:	257184	County let:	PG
Permit:	PG811899	Mgs id:	Not Reported
B1 seq:	Not Reported	B1 recd:	1988 222
City:	COLLEGE PARK	State:	MD
Zip:	20740	Driller na:	D'AMIANO, ANTHONY R.
Driller id:	MWD0346	Est gpm pr:	0
Use for wa:	Test, Observation, Monitoring	Approx dep:	20
Drill meth:	AIR-ROT	Replacemen:	N
Wapid:	Not Reported	Subdivisio:	Not Reported
Section:	Not Reported	Lot:	Not Reported
Nearest to:	COLLEGE PARK	Town dista:	0 MI
Town direc:	Not Reported	Road name:	BALTIMORE AVE
Road side:	E	Road dista:	40 FT
Tax map:	Not Reported	Block:	Not Reported
Parcel:	Not Reported	N grid83:	146837
E grid83:	405817	Lat dec de:	38.98945
Lon dec de:	-76.932852	Issue date:	1988 218
Special fl:	Not Reported	C1 seq:	Not Reported
C1 recd:	1988 229	Completion:	1988 2 9
Total dept:	14	Num unsucc:	0
Hydrofract:	Not Reported	Grouted:	Y
Grout type:	BC	Grout top:	0
Grout bott:	1	Casing typ:	PL
Casing dia:	4	Casing dep:	1
Casing hei:	-01	Screen typ:	PL
Top screen:	1	Bottom scr:	14
Screen t 1:	Not Reported	Top scre 1:	0
Bottom s 1:	0	Screen t 2:	Not Reported
Top scre 2:	0	Bottom s 2:	0
Screen dia:	4	Flowing we:	Not Reported
Telescopin:	Not Reported	Log type:	Not Reported
Hrs pumped:	1	Pumping ra:	1
Level befo:	1	Level duri:	1
Test pump:	O	Pump insta:	Not Reported
Install pu:	Not Reported	Capacity:	0
Pump hp:	0	Column len:	0
Closed:	Not Reported	Abandoned:	Not Reported
Abandon da:	0	Site id:	MD7000000257184

Map ID:	569		
Objectid:	456803	County let:	PG
Permit:	PG942063	Mgs id:	Not Reported
B1 seq:	6803	B1 recd:	2001 924
City:	TOWSON	State:	MD
Zip:	21204	Driller na:	SCOTT LENGLET
Driller id:	MGD 75	Est gpm pr:	0
Use for wa:	Test, Observation, Monitoring	Approx dep:	25
Drill meth:	Not Reported	Replacemen:	N
Wapid:	Not Reported	Subdivisio:	4740
Section:	Not Reported	Lot:	Not Reported
Nearest to:	COLLEGE PARK	Town dista:	Not Reported
Town direc:	T	Road name:	BALTIMORE AVE
Road side:	E	Road dista:	100 FT
Tax map:	33	Block:	18
Parcel:	Not Reported	N grid83:	146837
E grid83:	405817	Lat dec de:	38.98945
Lon dec de:	-76.932852	Issue date:	2001 917
Special fl:	Not Reported	C1 seq:	2755
C1 recd:	2002 122	Completion:	0
Total dept:	0	Num unsucc:	0

Hydrofract:	Not Reported	Grouted:	Not Reported
Grout type:	Not Reported	Grout top:	0
Grout bott:	0	Casing typ:	Not Reported
Casing dia:	0	Casing dep:	0
Casing hei:	Not Reported	Screen typ:	Not Reported
Top screen:	0	Bottom scr:	0
Screen t 1:	Not Reported	Top scre 1:	0
Bottom s 1:	0	Screen t 2:	Not Reported
Top scre 2:	0	Bottom s 2:	0
Screen dia:	0	Flowing we:	Not Reported
Telescopin:	Not Reported	Log type:	Not Reported
Hrs pumped:	0	Pumping ra:	0
Level befo:	0	Level duri:	0
Test pump:	Not Reported	Pump insta:	Not Reported
Install pu:	Not Reported	Capacity:	0
Pump hp:	0	Column len:	0
Closed:	Not Reported	Abandoned:	Not Reported
Abandon da:	0	Site id:	MD7000000456803

Map ID:	569		
Objectid:	257182	County let:	PG
Permit:	PG811897	Mgs id:	Not Reported
B1 seq:	Not Reported	B1 recd:	1988 222
City:	COLLEGE PARK	State:	MD
Zip:	20740	Driller na:	D'AMIANO, ANTHONY R.
Driller id:	MWD0346	Est gpm pr:	0
Use for wa:	Test, Observation, Monitoring	Approx dep:	20
Drill meth:	AIR-ROT	Replacemen:	N
Wapid:	Not Reported	Subdivisio:	Not Reported
Section:	Not Reported	Lot:	Not Reported
Nearest to:	COLLEGE PARK	Town dista:	0 MI
Town direc:	Not Reported	Road name:	BALTIMORE AVE
Road side:	E	Road dista:	75 FT
Tax map:	Not Reported	Block:	Not Reported
Parcel:	Not Reported	N grid83:	146837
E grid83:	405817	Lat dec de:	38.98945
Lon dec de:	-76.932852	Issue date:	1988 218
Special fl:	Not Reported	C1 seq:	Not Reported
C1 recd:	1988 229	Completion:	1988 2 9
Total dept:	16	Num unsucc:	0
Hydrofract:	Not Reported	Grouted:	Y
Grout type:	BC	Grout top:	0
Grout bott:	3	Casing typ:	PL
Casing dia:	4	Casing dep:	3
Casing hei:	-01	Screen typ:	PL
Top screen:	3	Bottom scr:	16
Screen t 1:	Not Reported	Top scre 1:	0
Bottom s 1:	0	Screen t 2:	Not Reported
Top scre 2:	0	Bottom s 2:	0
Screen dia:	4	Flowing we:	Not Reported
Telescopin:	Not Reported	Log type:	Not Reported
Hrs pumped:	1	Pumping ra:	1
Level befo:	1	Level duri:	1
Test pump:	O	Pump insta:	Not Reported
Install pu:	Not Reported	Capacity:	0
Pump hp:	0	Column len:	0
Closed:	Not Reported	Abandoned:	Not Reported
Abandon da:	0	Site id:	MD7000000257182

Map ID: 569

GEOCHECK VERSION 2.1
STATE DATABASE WELL INFORMATION

Objectid:	257185	County let:	PG
Permit:	PG811900	Mgs id:	Not Reported
B1 seq:	Not Reported	B1 recd:	1988 222
City:	COLLEGE PARK	State:	MD
Zip:	20740	Driller na:	D'AMIANO, ANTHONY R.
Driller id:	MWD0346	Est gpm pr:	0
Use for wa:	Test, Observation, Monitoring	Approx dep:	20
Drill meth:	AIR-ROT	Replacemen:	N
Wapid:	Not Reported	Subdivisio:	Not Reported
Section:	Not Reported	Lot:	Not Reported
Nearest to:	COLLEGE PARK	Town dista:	0 MI
Town direc:	Not Reported	Road name:	BALTIMORE AVE
Road side:	E	Road dista:	40 FT
Tax map:	Not Reported	Block:	Not Reported
Parcel:	Not Reported	N grid83:	146837
E grid83:	405817	Lat dec de:	38.98945
Lon dec de:	-76.932852	Issue date:	1988 218
Special fl:	Not Reported	C1 seq:	Not Reported
C1 recd:	1988 229	Completion:	1988 2 9
Total dept:	14	Num unsucc:	0
Hydrofract:	Not Reported	Grouted:	Y
Grout type:	BC	Grout top:	0
Grout bott:	1	Casing typ:	PL
Casing dia:	4	Casing dep:	1
Casing hei:	-01	Screen typ:	PL
Top screen:	1	Bottom scr:	14
Screen t 1:	Not Reported	Top scre 1:	0
Bottom s 1:	0	Screen t 2:	Not Reported
Top scre 2:	0	Bottom s 2:	0
Screen dia:	4	Flowing we:	Not Reported
Telescopin:	Not Reported	Log type:	Not Reported
Hrs pumped:	1	Pumping ra:	1
Level befo:	1	Level duri:	1
Test pump:	O	Pump insta:	Not Reported
Install pu:	Not Reported	Capacity:	0
Pump hp:	0	Column len:	0
Closed:	Not Reported	Abandoned:	Not Reported
Abandon da:	0	Site id:	MD7000000257185

Map ID:	569		
Objectid:	456800	County let:	PG
Permit:	PG942060	Mgs id:	Not Reported
B1 seq:	6807	B1 recd:	2001 924
City:	TOWSON	State:	MD
Zip:	21204	Driller na:	SCOTT LENGLET
Driller id:	MGD 75	Est gpm pr:	0
Use for wa:	Test, Observation, Monitoring	Approx dep:	25
Drill meth:	Not Reported	Replacemen:	N
Wapid:	Not Reported	Subdivisio:	4740
Section:	Not Reported	Lot:	Not Reported
Nearest to:	COLLEGE PARK	Town dista:	Not Reported
Town direc:	T	Road name:	8153 BALTIMORE AVE
Road side:	E	Road dista:	100 FT
Tax map:	33	Block:	18
Parcel:	Not Reported	N grid83:	146837
E grid83:	405817	Lat dec de:	38.98945
Lon dec de:	-76.932852	Issue date:	2001 917
Special fl:	Not Reported	C1 seq:	2753
C1 recd:	2002 122	Completion:	20011210
Total dept:	12	Num unsucc:	0

Hydrofract:	N	Grouted:	Not Reported
Grout type:	Not Reported	Grout top:	0
Grout bott:	0	Casing typ:	Not Reported
Casing dia:	0	Casing dep:	0
Casing hei:	Not Reported	Screen typ:	Not Reported
Top screen:	0	Bottom scr:	0
Screen t 1:	Not Reported	Top scre 1:	0
Bottom s 1:	0	Screen t 2:	Not Reported
Top scre 2:	0	Bottom s 2:	0
Screen dia:	0	Flowing we:	Not Reported
Telescopin:	Not Reported	Log type:	Not Reported
Hrs pumped:	0	Pumping ra:	0
Level befo:	0	Level duri:	0
Test pump:	Not Reported	Pump insta:	Not Reported
Install pu:	Not Reported	Capacity:	0
Pump hp:	0	Column len:	0
Closed:	Not Reported	Abandoned:	Not Reported
Abandon da:	0	Site id:	MD7000000456800

Map ID:	569		
Objectid:	456799	County let:	PG
Permit:	PG942059	Mgs id:	Not Reported
B1 seq:	6808	B1 recd:	2001 924
City:	TOWSON	State:	MD
Zip:	21204	Driller na:	SCOTT HANDAX
Driller id:	MGD 75	Est gpm pr:	0
Use for wa:	Test, Observation, Monitoring	Approx dep:	25
Drill meth:	Not Reported	Replacemen:	N
Wapid:	Not Reported	Subdivisio:	4740
Section:	Not Reported	Lot:	Not Reported
Nearest to:	COLLEGE PARK	Town dista:	Not Reported
Town direc:	T	Road name:	8153 BALTIMORE AVE
Road side:	E	Road dista:	100 FT
Tax map:	33	Block:	18
Parcel:	Not Reported	N grid83:	146837
E grid83:	405817	Lat dec de:	38.98945
Lon dec de:	-76.932852	Issue date:	2001 917
Special fl:	Not Reported	C1 seq:	2757
C1 recd:	2002 122	Completion:	20011210
Total dept:	12	Num unsucc:	0
Hydrofract:	N	Grouted:	Not Reported
Grout type:	Not Reported	Grout top:	0
Grout bott:	0	Casing typ:	Not Reported
Casing dia:	0	Casing dep:	0
Casing hei:	Not Reported	Screen typ:	Not Reported
Top screen:	0	Bottom scr:	0
Screen t 1:	Not Reported	Top scre 1:	0
Bottom s 1:	0	Screen t 2:	Not Reported
Top scre 2:	0	Bottom s 2:	0
Screen dia:	0	Flowing we:	Not Reported
Telescopin:	Not Reported	Log type:	Not Reported
Hrs pumped:	0	Pumping ra:	0
Level befo:	0	Level duri:	0
Test pump:	Not Reported	Pump insta:	Not Reported
Install pu:	Not Reported	Capacity:	0
Pump hp:	0	Column len:	0
Closed:	Not Reported	Abandoned:	Not Reported
Abandon da:	0	Site id:	MD7000000456799

Map ID: 569

GEOCHECK VERSION 2.1
STATE DATABASE WELL INFORMATION

Objectid:	456802	County let:	PG
Permit:	PG942062	Mgs id:	Not Reported
B1 seq:	6805	B1 recd:	2001 924
City:	TOWSON	State:	MD
Zip:	21204	Driller na:	SCOTT LENGLET
Driller id:	MGD 75	Est gpm pr:	0
Use for wa:	Test, Observation, Monitoring	Approx dep:	25
Drill meth:	Not Reported	Replacemen:	N
Wapid:	Not Reported	Subdivisio:	4740
Section:	Not Reported	Lot:	Not Reported
Nearest to:	COLLEGE PARK	Town dista:	Not Reported
Town direc:	T	Road name:	8153 BALTIMORE AVE
Road side:	E	Road dista:	100 FT
Tax map:	33	Block:	18
Parcel:	Not Reported	N grid83:	146837
E grid83:	405817	Lat dec de:	38.98945
Lon dec de:	-76.932852	Issue date:	2001 917
Special fl:	Not Reported	C1 seq:	2754
C1 recd:	2002 122	Completion:	0
Total dept:	0	Num unsucc:	0
Hydrofract:	Not Reported	Grouted:	Not Reported
Grout type:	Not Reported	Grout top:	0
Grout bott:	0	Casing typ:	Not Reported
Casing dia:	0	Casing dep:	0
Casing hei:	Not Reported	Screen typ:	Not Reported
Top screen:	0	Bottom scr:	0
Screen t 1:	Not Reported	Top scre 1:	0
Bottom s 1:	0	Screen t 2:	Not Reported
Top scre 2:	0	Bottom s 2:	0
Screen dia:	0	Flowing we:	Not Reported
Telescopin:	Not Reported	Log type:	Not Reported
Hrs pumped:	0	Pumping ra:	0
Level befo:	0	Level duri:	0
Test pump:	Not Reported	Pump insta:	Not Reported
Install pu:	Not Reported	Capacity:	0
Pump hp:	0	Column len:	0
Closed:	Not Reported	Abandoned:	Not Reported
Abandon da:	0	Site id:	MD7000000456802

Map ID:	569		
Objectid:	456801	County let:	PG
Permit:	PG942061	Mgs id:	Not Reported
B1 seq:	6806	B1 recd:	2001 924
City:	TOWSON	State:	MD
Zip:	21204	Driller na:	SCOTT LENGLET
Driller id:	MGD 75	Est gpm pr:	0
Use for wa:	Test, Observation, Monitoring	Approx dep:	25
Drill meth:	Not Reported	Replacemen:	N
Wapid:	Not Reported	Subdivisio:	4740
Section:	Not Reported	Lot:	Not Reported
Nearest to:	COLLEGE PARK	Town dista:	Not Reported
Town direc:	T	Road name:	8153 BALTIMORE AVE
Road side:	E	Road dista:	100
Tax map:	33	Block:	18
Parcel:	Not Reported	N grid83:	146837
E grid83:	405817	Lat dec de:	38.98945
Lon dec de:	-76.932852	Issue date:	2001 917
Special fl:	Not Reported	C1 seq:	2756
C1 recd:	2002 122	Completion:	20011210
Total dept:	12	Num unsucc:	0

Hydrofract:	N	Grouted:	Not Reported
Grout type:	Not Reported	Grout top:	0
Grout bott:	0	Casing typ:	Not Reported
Casing dia:	0	Casing dep:	0
Casing hei:	Not Reported	Screen typ:	Not Reported
Top screen:	0	Bottom scr:	0
Screen t 1:	Not Reported	Top scre 1:	0
Bottom s 1:	0	Screen t 2:	Not Reported
Top scre 2:	0	Bottom s 2:	0
Screen dia:	0	Flowing we:	Not Reported
Telescopin:	Not Reported	Log type:	Not Reported
Hrs pumped:	0	Pumping ra:	0
Level befo:	0	Level duri:	0
Test pump:	Not Reported	Pump insta:	Not Reported
Install pu:	Not Reported	Capacity:	0
Pump hp:	0	Column len:	0
Closed:	Not Reported	Abandoned:	Not Reported
Abandon da:	0	Site id:	MD7000000456801

Map ID:	569		
Objectid:	257183	County let:	PG
Permit:	PG811898	Mgs id:	Not Reported
B1 seq:	Not Reported	B1 recd:	1988 222
City:	COLLEGE PARK	State:	MD
Zip:	20740	Driller na:	D'AMIANO, ANTHONY R.
Driller id:	MWD0346	Est gpm pr:	0
Use for wa:	Test, Observation, Monitoring	Approx dep:	20
Drill meth:	AIR-ROT	Replacemen:	N
Wapid:	Not Reported	Subdivisio:	Not Reported
Section:	Not Reported	Lot:	Not Reported
Nearest to:	COLLEGE PARK	Town dista:	0 MI
Town direc:	Not Reported	Road name:	BALTIMORE AVE
Road side:	E	Road dista:	75 FT
Tax map:	Not Reported	Block:	Not Reported
Parcel:	Not Reported	N grid83:	146837
E grid83:	405817	Lat dec de:	38.98945
Lon dec de:	-76.932852	Issue date:	1988 218
Special fl:	Not Reported	C1 seq:	Not Reported
C1 recd:	1988 229	Completion:	1988 2 9
Total dept:	16	Num unsucc:	0
Hydrofract:	Not Reported	Grouted:	Y
Grout type:	BC	Grout top:	0
Grout bott:	3	Casing typ:	PL
Casing dia:	4	Casing dep:	3
Casing hei:	-01	Screen typ:	PL
Top screen:	3	Bottom scr:	16
Screen t 1:	Not Reported	Top scre 1:	0
Bottom s 1:	0	Screen t 2:	Not Reported
Top scre 2:	0	Bottom s 2:	0
Screen dia:	4	Flowing we:	Not Reported
Telescopin:	Not Reported	Log type:	Not Reported
Hrs pumped:	1	Pumping ra:	1
Level befo:	1	Level duri:	1
Test pump:	O	Pump insta:	Not Reported
Install pu:	Not Reported	Capacity:	0
Pump hp:	0	Column len:	0
Closed:	Not Reported	Abandoned:	Not Reported
Abandon da:	0	Site id:	MD7000000257183

Map ID: 570

GEOCHECK VERSION 2.1
STATE DATABASE WELL INFORMATION

Objectid:	40706	County let:	AA
Permit:	AA883499	Mgs id:	Not Reported
B1 seq:	Not Reported	B1 recd:	198910 6
City:	FORT MEADE	State:	MD
Zip:	20701	Driller na:	CHARLES HITZELBERGER
Driller id:	MWD0000	Est gpm pr:	0
Use for wa:	Test, Observation, Monitoring	Approx dep:	40
Drill meth:	BORED	Replacemen:	N
Wapid:	Not Reported	Subdivisio:	Not Reported
Section:	Not Reported	Lot:	Not Reported
Nearest to:	Not Reported	Town dista:	Not Reported
Town direc:	SE	Road name:	SAVAGE RD (RT.32)
Road side:	E	Road dista:	2 MI
Tax map:	Not Reported	Block:	Not Reported
Parcel:	Not Reported	N grid83:	146837
E grid83:	407646	Lat dec de:	38.989436
Lon dec de:	-76.911743	Issue date:	198910 6
Special fl:	Not Reported	C1 seq:	Not Reported
C1 recd:	0	Completion:	0
Total dept:	0	Num unsucc:	0
Hydrofract:	Not Reported	Grouted:	Not Reported
Grout type:	Not Reported	Grout top:	0
Grout bott:	0	Casing typ:	Not Reported
Casing dia:	0	Casing dep:	0
Casing hei:	+00	Screen typ:	Not Reported
Top screen:	0	Bottom scr:	0
Screen t 1:	Not Reported	Top scre 1:	0
Bottom s 1:	0	Screen t 2:	Not Reported
Top scre 2:	0	Bottom s 2:	0
Screen dia:	0	Flowing we:	Not Reported
Telescopin:	Not Reported	Log type:	Not Reported
Hrs pumped:	0	Pumping ra:	0
Level befo:	0	Level duri:	0
Test pump:	Not Reported	Pump insta:	Not Reported
Install pu:	Not Reported	Capacity:	0
Pump hp:	0	Column len:	0
Closed:	Not Reported	Abandoned:	Not Reported
Abandon da:	0	Site id:	MD7000000040706

Map ID:	570		
Objectid:	40703	County let:	AA
Permit:	AA883496	Mgs id:	Not Reported
B1 seq:	Not Reported	B1 recd:	198910 6
City:	FORT MEADE	State:	MD
Zip:	20701	Driller na:	CHARLES HITZELBERGER
Driller id:	MWD0000	Est gpm pr:	0
Use for wa:	Test, Observation, Monitoring	Approx dep:	40
Drill meth:	BORED	Replacemen:	N
Wapid:	Not Reported	Subdivisio:	Not Reported
Section:	Not Reported	Lot:	Not Reported
Nearest to:	Not Reported	Town dista:	Not Reported
Town direc:	SE	Road name:	RT.32 SAVAGE RD
Road side:	E	Road dista:	2 MI
Tax map:	Not Reported	Block:	Not Reported
Parcel:	Not Reported	N grid83:	146837
E grid83:	407646	Lat dec de:	38.989436
Lon dec de:	-76.911743	Issue date:	198910 6
Special fl:	Not Reported	C1 seq:	Not Reported
C1 recd:	0	Completion:	0
Total dept:	0	Num unsucc:	0

Hydrofract:	Not Reported	Grouted:	Not Reported
Grout type:	Not Reported	Grout top:	0
Grout bott:	0	Casing typ:	Not Reported
Casing dia:	0	Casing dep:	0
Casing hei:	+00	Screen typ:	Not Reported
Top screen:	0	Bottom scr:	0
Screen t 1:	Not Reported	Top scre 1:	0
Bottom s 1:	0	Screen t 2:	Not Reported
Top scre 2:	0	Bottom s 2:	0
Screen dia:	0	Flowing we:	Not Reported
Telescopin:	Not Reported	Log type:	Not Reported
Hrs pumped:	0	Pumping ra:	0
Level befo:	0	Level duri:	0
Test pump:	Not Reported	Pump insta:	Not Reported
Install pu:	Not Reported	Capacity:	0
Pump hp:	0	Column len:	0
Closed:	Not Reported	Abandoned:	Not Reported
Abandon da:	0	Site id:	MD7000000040703

Map ID:	570		
Objectid:	40702	County let:	AA
Permit:	AA883495	Mgs id:	Not Reported
B1 seq:	Not Reported	B1 recd:	198910 6
City:	FORT MEADE	State:	MD
Zip:	20701	Driller na:	CHARLES HITZELBERGER
Driller id:	MWD0000	Est gpm pr:	0
Use for wa:	Test, Observation, Monitoring	Approx dep:	40
Drill meth:	BORED	Replacemen:	N
Wapid:	Not Reported	Subdivisio:	Not Reported
Section:	Not Reported	Lot:	Not Reported
Nearest to:	Not Reported	Town dista:	Not Reported
Town direc:	SE	Road name:	SAVAGE RD (RT.32)
Road side:	E	Road dista:	2 MI
Tax map:	Not Reported	Block:	Not Reported
Parcel:	Not Reported	N grid83:	146837
E grid83:	407646	Lat dec de:	38.989436
Lon dec de:	-76.911743	Issue date:	198910 6
Special fl:	Not Reported	C1 seq:	Not Reported
C1 recd:	0	Completion:	0
Total dept:	0	Num unsucc:	0
Hydrofract:	Not Reported	Grouted:	Not Reported
Grout type:	Not Reported	Grout top:	0
Grout bott:	0	Casing typ:	Not Reported
Casing dia:	0	Casing dep:	0
Casing hei:	+00	Screen typ:	Not Reported
Top screen:	0	Bottom scr:	0
Screen t 1:	Not Reported	Top scre 1:	0
Bottom s 1:	0	Screen t 2:	Not Reported
Top scre 2:	0	Bottom s 2:	0
Screen dia:	0	Flowing we:	Not Reported
Telescopin:	Not Reported	Log type:	Not Reported
Hrs pumped:	0	Pumping ra:	0
Level befo:	0	Level duri:	0
Test pump:	Not Reported	Pump insta:	Not Reported
Install pu:	Not Reported	Capacity:	0
Pump hp:	0	Column len:	0
Closed:	Not Reported	Abandoned:	Not Reported
Abandon da:	0	Site id:	MD7000000040702

Map ID: 570

GEOCHECK VERSION 2.1
STATE DATABASE WELL INFORMATION

Objectid:	40705	County let:	AA
Permit:	AA883498	Mgs id:	Not Reported
B1 seq:	Not Reported	B1 recd:	198910 6
City:	FORT MEADE	State:	MD
Zip:	20701	Driller na:	CHARLES HITZELBERGER
Driller id:	MWD0000	Est gpm pr:	0
Use for wa:	Test, Observation, Monitoring	Approx dep:	40
Drill meth:	BORED	Replacemen:	N
Wapid:	Not Reported	Subdivisio:	Not Reported
Section:	Not Reported	Lot:	Not Reported
Nearest to:	Not Reported	Town dista:	Not Reported
Town direc:	SE	Road name:	SAVAGE RD RT 32
Road side:	E	Road dista:	2 MI
Tax map:	Not Reported	Block:	Not Reported
Parcel:	Not Reported	N grid83:	146837
E grid83:	407646	Lat dec de:	38.989436
Lon dec de:	-76.911743	Issue date:	198910 6
Special fl:	Not Reported	C1 seq:	Not Reported
C1 recd:	0	Completion:	0
Total dept:	0	Num unsucc:	0
Hydrofract:	Not Reported	Grouted:	Not Reported
Grout type:	Not Reported	Grout top:	0
Grout bott:	0	Casing typ:	Not Reported
Casing dia:	0	Casing dep:	0
Casing hei:	+00	Screen typ:	Not Reported
Top screen:	0	Bottom scr:	0
Screen t 1:	Not Reported	Top scre 1:	0
Bottom s 1:	0	Screen t 2:	Not Reported
Top scre 2:	0	Bottom s 2:	0
Screen dia:	0	Flowing we:	Not Reported
Telescopin:	Not Reported	Log type:	Not Reported
Hrs pumped:	0	Pumping ra:	0
Level befo:	0	Level duri:	0
Test pump:	Not Reported	Pump insta:	Not Reported
Install pu:	Not Reported	Capacity:	0
Pump hp:	0	Column len:	0
Closed:	Not Reported	Abandoned:	Not Reported
Abandon da:	0	Site id:	MD7000000040705

Map ID:	570		
Objectid:	40704	County let:	AA
Permit:	AA883497	Mgs id:	Not Reported
B1 seq:	Not Reported	B1 recd:	198910 6
City:	FORT MEADE	State:	MD
Zip:	20701	Driller na:	CHARLES HITZELBERGER
Driller id:	MWD0000	Est gpm pr:	0
Use for wa:	Test, Observation, Monitoring	Approx dep:	40
Drill meth:	BORED	Replacemen:	N
Wapid:	Not Reported	Subdivisio:	Not Reported
Section:	Not Reported	Lot:	Not Reported
Nearest to:	Not Reported	Town dista:	Not Reported
Town direc:	SE	Road name:	SAVAGE RD (RT.32)
Road side:	E	Road dista:	2 MI
Tax map:	Not Reported	Block:	Not Reported
Parcel:	Not Reported	N grid83:	146837
E grid83:	407646	Lat dec de:	38.989436
Lon dec de:	-76.911743	Issue date:	198910 6
Special fl:	Not Reported	C1 seq:	Not Reported
C1 recd:	0	Completion:	0
Total dept:	0	Num unsucc:	0

Hydrofract:	Not Reported	Grouted:	Not Reported
Grout type:	Not Reported	Grout top:	0
Grout bott:	0	Casing typ:	Not Reported
Casing dia:	0	Casing dep:	0
Casing hei:	+00	Screen typ:	Not Reported
Top screen:	0	Bottom scr:	0
Screen t 1:	Not Reported	Top scre 1:	0
Bottom s 1:	0	Screen t 2:	Not Reported
Top scre 2:	0	Bottom s 2:	0
Screen dia:	0	Flowing we:	Not Reported
Telescopin:	Not Reported	Log type:	Not Reported
Hrs pumped:	0	Pumping ra:	0
Level befo:	0	Level duri:	0
Test pump:	Not Reported	Pump insta:	Not Reported
Install pu:	Not Reported	Capacity:	0
Pump hp:	0	Column len:	0
Closed:	Not Reported	Abandoned:	Not Reported
Abandon da:	0	Site id:	MD7000000040704

Map ID:	570		
Objectid:	40701	County let:	AA
Permit:	AA883494	Mgs id:	Not Reported
B1 seq:	Not Reported	B1 recd:	198910 6
City:	FORT MEADE	State:	MD
Zip:	20701	Driller na:	CHARLES HITZELBERGER
Driller id:	MWD0000	Est gpm pr:	0
Use for wa:	Test, Observation, Monitoring	Approx dep:	40
Drill meth:	BORED	Replacemen:	N
Wapid:	Not Reported	Subdivisio:	Not Reported
Section:	Not Reported	Lot:	Not Reported
Nearest to:	Not Reported	Town dista:	Not Reported
Town direc:	SE	Road name:	SAVAGE RD(RT32)
Road side:	E	Road dista:	2 MI
Tax map:	Not Reported	Block:	Not Reported
Parcel:	Not Reported	N grid83:	146837
E grid83:	407646	Lat dec de:	38.989436
Lon dec de:	-76.911743	Issue date:	198910 5
Special fl:	Not Reported	C1 seq:	Not Reported
C1 recd:	0	Completion:	0
Total dept:	0	Num unsucc:	0
Hydrofract:	Not Reported	Grouted:	Not Reported
Grout type:	Not Reported	Grout top:	0
Grout bott:	0	Casing typ:	Not Reported
Casing dia:	0	Casing dep:	0
Casing hei:	+00	Screen typ:	Not Reported
Top screen:	0	Bottom scr:	0
Screen t 1:	Not Reported	Top scre 1:	0
Bottom s 1:	0	Screen t 2:	Not Reported
Top scre 2:	0	Bottom s 2:	0
Screen dia:	0	Flowing we:	Not Reported
Telescopin:	Not Reported	Log type:	Not Reported
Hrs pumped:	0	Pumping ra:	0
Level befo:	0	Level duri:	0
Test pump:	Not Reported	Pump insta:	Not Reported
Install pu:	Not Reported	Capacity:	0
Pump hp:	0	Column len:	0
Closed:	Not Reported	Abandoned:	Not Reported
Abandon da:	0	Site id:	MD7000000040701

Map ID: 570

GEOCHECK VERSION 2.1
STATE DATABASE WELL INFORMATION

Objectid:	40707	County let:	AA
Permit:	AA883500	Mgs id:	Not Reported
B1 seq:	Not Reported	B1 recd:	198910 6
City:	FORT MEADE	State:	MD
Zip:	20701	Driller na:	CHARLES HITZELBERGER
Driller id:	MWD0000	Est gpm pr:	0
Use for wa:	Test, Observation, Monitoring	Approx dep:	40
Drill meth:	BORED	Replacemen:	N
Wapid:	Not Reported	Subdivisio:	Not Reported
Section:	Not Reported	Lot:	Not Reported
Nearest to:	Not Reported	Town dista:	Not Reported
Town direc:	SE	Road name:	SAVAGE RD. RT 32
Road side:	E	Road dista:	2 MI
Tax map:	Not Reported	Block:	Not Reported
Parcel:	Not Reported	N grid83:	146837
E grid83:	407646	Lat dec de:	38.989436
Lon dec de:	-76.911743	Issue date:	198910 6
Special fl:	Not Reported	C1 seq:	Not Reported
C1 recd:	0	Completion:	0
Total dept:	0	Num unsucc:	0
Hydrofract:	Not Reported	Grouted:	Not Reported
Grout type:	Not Reported	Grout top:	0
Grout bott:	0	Casing typ:	Not Reported
Casing dia:	0	Casing dep:	0
Casing hei:	+00	Screen typ:	Not Reported
Top screen:	0	Bottom scr:	0
Screen t 1:	Not Reported	Top scre 1:	0
Bottom s 1:	0	Screen t 2:	Not Reported
Top scre 2:	0	Bottom s 2:	0
Screen dia:	0	Flowing we:	Not Reported
Telescopin:	Not Reported	Log type:	Not Reported
Hrs pumped:	0	Pumping ra:	0
Level befo:	0	Level duri:	0
Test pump:	Not Reported	Pump insta:	Not Reported
Install pu:	Not Reported	Capacity:	0
Pump hp:	0	Column len:	0
Closed:	Not Reported	Abandoned:	Not Reported
Abandon da:	0	Site id:	MD7000000040707

Map ID:	572		
Objectid:	543370	County let:	Not Reported
Permit:	MO100321	Mgs id:	Not Reported
B1 seq:	3320	B1 recd:	20111130
City:	MCLEAN	State:	VA
Zip:	22102	Driller na:	MIKE WILLEY
Driller id:	MGD 047	Est gpm pr:	0
Use for wa:	Test, Observation, Monitoring	Approx dep:	40
Drill meth:	BORED	Replacemen:	N
Wapid:	Not Reported	Subdivisio:	0003
Section:	Not Reported	Lot:	24
Nearest to:	SILVER SPRING	Town dista:	Not Reported
Town direc:	Not Reported	Road name:	8021 GEORGIA AVE
Road side:	E	Road dista:	15 FT
Tax map:	JN32	Block:	M
Parcel:	Not Reported	N grid83:	146635
E grid83:	397707	Lat dec de:	38.987643
Lon dec de:	-77.026464	Issue date:	201112 7
Special fl:	Not Reported	C1 seq:	1252
C1 recd:	2012 117	Completion:	20121214
Total dept:	37	Num unsucc:	0

Hydrofract:	N	Grouted:	Y
Grout type:	BC	Grout top:	1
Grout bott:	5	Casing typ:	PL
Casing dia:	2	Casing dep:	7
Casing hei:	+0	Screen typ:	PL
Top screen:	7	Bottom scr:	37
Screen t 1:	Not Reported	Top scre 1:	0
Bottom s 1:	0	Screen t 2:	Not Reported
Top scre 2:	0	Bottom s 2:	0
Screen dia:	2	Flowing we:	Not Reported
Telescopin:	Not Reported	Log type:	Not Reported
Hrs pumped:	0	Pumping ra:	0
Level befo:	0	Level duri:	0
Test pump:	Not Reported	Pump insta:	N
Install pu:	Not Reported	Capacity:	0
Pump hp:	0	Column len:	0
Closed:	Not Reported	Abandoned:	Not Reported
Abandon da:	0	Site id:	MD7000000543370

Map ID:	573		
Objectid:	542201	County let:	Not Reported
Permit:	MO100100	Mgs id:	Not Reported
B1 seq:	2202	B1 recd:	0
City:	TAKOMA	State:	MD
Zip:	20912	Driller na:	MICHAEL BARLOW
Driller id:	MWD 355	Est gpm pr:	0
Use for wa:	Geo-thermal	Approx dep:	6
Drill meth:	AIR-PER	Replacemen:	N
Wapid:	Not Reported	Subdivisio:	NEW HAMPSHIRE GARDEN
Section:	Not Reported	Lot:	9
Nearest to:	TAKOMA PARK	Town dista:	Not Reported
Town direc:	T	Road name:	7616 GLENSIDE CT
Road side:	W	Road dista:	25 FT
Tax map:	Not Reported	Block:	Not Reported
Parcel:	Not Reported	N grid83:	0
E grid83:	0	Lat dec de:	38.986914
Lon dec de:	-76.993976	Issue date:	2011 6 9
Special fl:	Y	C1 seq:	1251
C1 recd:	0	Completion:	2011 915
Total dept:	300	Num unsucc:	0
Hydrofract:	N	Grouted:	Y
Grout type:	BC	Grout top:	2
Grout bott:	300	Casing typ:	Not Reported
Casing dia:	0	Casing dep:	0
Casing hei:	Not Reported	Screen typ:	Not Reported
Top screen:	0	Bottom scr:	0
Screen t 1:	Not Reported	Top scre 1:	0
Bottom s 1:	0	Screen t 2:	Not Reported
Top scre 2:	0	Bottom s 2:	0
Screen dia:	0	Flowing we:	Not Reported
Telescopin:	Not Reported	Log type:	Not Reported
Hrs pumped:	0	Pumping ra:	0
Level befo:	0	Level duri:	0
Test pump:	Not Reported	Pump insta:	Not Reported
Install pu:	Not Reported	Capacity:	0
Pump hp:	0	Column len:	0
Closed:	Not Reported	Abandoned:	Not Reported
Abandon da:	0	Site id:	MD7000000542201

Map ID: 574

GEOCHECK VERSION 2.1
STATE DATABASE WELL INFORMATION

Objectid:	408186	County let:	MO
Permit:	MO940789	Mgs id:	Not Reported
B1 seq:	0990	B1 recd:	1998 925
City:	TAKOMA PARK	State:	MD
Zip:	Not Reported	Driller na:	THOMAS CHEW
Driller id:	MGD 62	Est gpm pr:	0
Use for wa:	Test, Observation, Monitoring	Approx dep:	35
Drill meth:	BORED	Replacemen:	N
Wapid:	Not Reported	Subdivisio:	BFG
Section:	Not Reported	Lot:	Not Reported
Nearest to:	TAKOMA PARK	Town dista:	Not Reported
Town direc:	T	Road name:	FLOWER AVENUE
Road side:	W	Road dista:	300 FT
Tax map:	107998	Block:	P51
Parcel:	Not Reported	N grid83:	146532
E grid83:	400026	Lat dec de:	38.986724
Lon dec de:	-76.999699	Issue date:	1998 925
Special fl:	Y	C1 seq:	4417
C1 recd:	19981013	Completion:	1998 930
Total dept:	27	Num unsucc:	0
Hydrofract:	N	Grouted:	Y
Grout type:	CM	Grout top:	0
Grout bott:	6	Casing typ:	PL
Casing dia:	4	Casing dep:	7
Casing hei:	Not Reported	Screen typ:	PL
Top screen:	7	Bottom scr:	27
Screen t 1:	Not Reported	Top scre 1:	0
Bottom s 1:	0	Screen t 2:	Not Reported
Top scre 2:	0	Bottom s 2:	0
Screen dia:	4	Flowing we:	Not Reported
Telescopin:	Not Reported	Log type:	Not Reported
Hrs pumped:	1	Pumping ra:	1
Level befo:	1	Level duri:	1
Test pump:	Not Reported	Pump insta:	N
Install pu:	Not Reported	Capacity:	0
Pump hp:	0	Column len:	0
Closed:	Not Reported	Abandoned:	Not Reported
Abandon da:	0	Site id:	MD7000000408186

Map ID:	575		
Objectid:	370870	County let:	PG
Permit:	PG881647	Mgs id:	Not Reported
B1 seq:	1164	B1 recd:	1991 117
City:	BALTIMORE	State:	MD
Zip:	21203	Driller na:	BERNARD J TAYLOR
Driller id:	MWD 430	Est gpm pr:	0
Use for wa:	Test, Observation, Monitoring	Approx dep:	30
Drill meth:	BORED	Replacemen:	N
Wapid:	Not Reported	Subdivisio:	Not Reported
Section:	Not Reported	Lot:	MW8
Nearest to:	LANGLEY PARK	Town dista:	Not Reported
Town direc:	T	Road name:	UNIVERSITY BLVD
Road side:	N	Road dista:	30 FT
Tax map:	Not Reported	Block:	Not Reported
Parcel:	Not Reported	N grid83:	146532
E grid83:	400941	Lat dec de:	38.986723
Lon dec de:	-76.989144	Issue date:	1991 1 3
Special fl:	Not Reported	C1 seq:	Not Reported
C1 recd:	0	Completion:	0
Total dept:	0	Num unsucc:	0

Hydrofract:	Not Reported	Grouted:	Not Reported
Grout type:	Not Reported	Grout top:	0
Grout bott:	0	Casing typ:	Not Reported
Casing dia:	0	Casing dep:	0
Casing hei:	Not Reported	Screen typ:	Not Reported
Top screen:	0	Bottom scr:	0
Screen t 1:	Not Reported	Top scre 1:	0
Bottom s 1:	0	Screen t 2:	Not Reported
Top scre 2:	0	Bottom s 2:	0
Screen dia:	0	Flowing we:	Not Reported
Telescopin:	Not Reported	Log type:	Not Reported
Hrs pumped:	0	Pumping ra:	0
Level befo:	0	Level duri:	0
Test pump:	Not Reported	Pump insta:	Not Reported
Install pu:	Not Reported	Capacity:	0
Pump hp:	0	Column len:	0
Closed:	Not Reported	Abandoned:	Not Reported
Abandon da:	0	Site id:	MD7000000370870

Map ID:	575		
Objectid:	370875	County let:	PG
Permit:	PG881646	Mgs id:	Not Reported
B1 seq:	1108	B1 recd:	0
City:	BALTIMORE	State:	MD
Zip:	21203	Driller na:	BERNARD J TAYLOR
Driller id:	MWD 430	Est gpm pr:	0
Use for wa:	Test, Observation, Monitoring	Approx dep:	30
Drill meth:	BORED	Replacemen:	N
Wapid:	Not Reported	Subdivisio:	Not Reported
Section:	Not Reported	Lot:	MW7
Nearest to:	LANGLEY PARK	Town dista:	Not Reported
Town direc:	T	Road name:	UNIVERSITY BLVD
Road side:	N	Road dista:	120 FT
Tax map:	Not Reported	Block:	Not Reported
Parcel:	Not Reported	N grid83:	146532
E grid83:	400941	Lat dec de:	38.986723
Lon dec de:	-76.989144	Issue date:	1991 1 3
Special fl:	Not Reported	C1 seq:	Not Reported
C1 recd:	0	Completion:	0
Total dept:	0	Num unsucc:	0
Hydrofract:	Not Reported	Grouted:	Not Reported
Grout type:	Not Reported	Grout top:	0
Grout bott:	0	Casing typ:	Not Reported
Casing dia:	0	Casing dep:	0
Casing hei:	Not Reported	Screen typ:	Not Reported
Top screen:	0	Bottom scr:	0
Screen t 1:	Not Reported	Top scre 1:	0
Bottom s 1:	0	Screen t 2:	Not Reported
Top scre 2:	0	Bottom s 2:	0
Screen dia:	0	Flowing we:	Not Reported
Telescopin:	Not Reported	Log type:	Not Reported
Hrs pumped:	0	Pumping ra:	0
Level befo:	0	Level duri:	0
Test pump:	Not Reported	Pump insta:	Not Reported
Install pu:	Not Reported	Capacity:	0
Pump hp:	0	Column len:	0
Closed:	Not Reported	Abandoned:	Not Reported
Abandon da:	0	Site id:	MD7000000370875

Map ID: 575

GEOCHECK VERSION 2.1
STATE DATABASE WELL INFORMATION

Objectid:	348123	County let:	PG
Permit:	PG882789	Mgs id:	Not Reported
B1 seq:	0022	B1 recd:	19921028
City:	MARIETTA	State:	GA
Zip:	30067	Driller na:	MICHAEL P. WILLEY
Driller id:	MWD0455	Est gpm pr:	0
Use for wa:	Test, Observation, Monitoring	Approx dep:	35
Drill meth:	BORED	Replacemen:	N
Wapid:	PG1992G017	Subdivisio:	Not Reported
Section:	Not Reported	Lot:	Not Reported
Nearest to:	HYATTSVILLE	Town dista:	0
Town direc:	T	Road name:	UNIVERSITY BLVD.
Road side:	E	Road dista:	200 FT
Tax map:	Not Reported	Block:	Not Reported
Parcel:	Not Reported	N grid83:	146532
E grid83:	400941	Lat dec de:	38.986723
Lon dec de:	-76.989144	Issue date:	199211 4
Special fl:	Y	C1 seq:	1731
C1 recd:	1993 1 2	Completion:	19921111
Total dept:	34	Num unsucc:	0
Hydrofract:	Not Reported	Grouted:	Y
Grout type:	CM	Grout top:	0
Grout bott:	8	Casing typ:	PL
Casing dia:	6	Casing dep:	11
Casing hei:	-00	Screen typ:	PL
Top screen:	11	Bottom scr:	34
Screen t 1:	Not Reported	Top scre 1:	0
Bottom s 1:	0	Screen t 2:	Not Reported
Top scre 2:	0	Bottom s 2:	0
Screen dia:	6	Flowing we:	Not Reported
Telescopin:	Not Reported	Log type:	Not Reported
Hrs pumped:	1	Pumping ra:	1
Level befo:	1	Level duri:	1
Test pump:	O	Pump insta:	N
Install pu:	Not Reported	Capacity:	0
Pump hp:	0	Column len:	0
Closed:	Not Reported	Abandoned:	Not Reported
Abandon da:	0	Site id:	MD7000000348123

Map ID:	575		
Objectid:	370865	County let:	PG
Permit:	PG881648	Mgs id:	Not Reported
B1 seq:	1107	B1 recd:	1991 117
City:	BALTIMORE	State:	MD
Zip:	21203	Driller na:	BRENARD J TAYLOR
Driller id:	MWD 430	Est gpm pr:	0
Use for wa:	Test, Observation, Monitoring	Approx dep:	30
Drill meth:	BORED	Replacemen:	N
Wapid:	Not Reported	Subdivisio:	Not Reported
Section:	Not Reported	Lot:	Not Reported
Nearest to:	LANGLEY PARK	Town dista:	Not Reported
Town direc:	T	Road name:	UNIVERSITY BLVD
Road side:	N	Road dista:	70 FT
Tax map:	Not Reported	Block:	Not Reported
Parcel:	Not Reported	N grid83:	146532
E grid83:	400941	Lat dec de:	38.986723
Lon dec de:	-76.989144	Issue date:	1991 1 3
Special fl:	Not Reported	C1 seq:	Not Reported
C1 recd:	0	Completion:	0
Total dept:	0	Num unsucc:	0

Hydrofract:	Not Reported	Grouted:	Not Reported
Grout type:	Not Reported	Grout top:	0
Grout bott:	0	Casing typ:	Not Reported
Casing dia:	0	Casing dep:	0
Casing hei:	Not Reported	Screen typ:	Not Reported
Top screen:	0	Bottom scr:	0
Screen t 1:	Not Reported	Top scre 1:	0
Bottom s 1:	0	Screen t 2:	Not Reported
Top scre 2:	0	Bottom s 2:	0
Screen dia:	0	Flowing we:	Not Reported
Telescopin:	Not Reported	Log type:	Not Reported
Hrs pumped:	0	Pumping ra:	0
Level befo:	0	Level duri:	0
Test pump:	Not Reported	Pump insta:	Not Reported
Install pu:	Not Reported	Capacity:	0
Pump hp:	0	Column len:	0
Closed:	Not Reported	Abandoned:	Not Reported
Abandon da:	0	Site id:	MD7000000370865

Map ID:	575		
Objectid:	346235	County let:	PG
Permit:	PG881878	Mgs id:	Not Reported
B1 seq:	6401	B1 recd:	1991 617
City:	TOWSON	State:	MD
Zip:	21204	Driller na:	BRENARD J TAYLOR
Driller id:	MWD 430	Est gpm pr:	0
Use for wa:	Test, Observation, Monitoring	Approx dep:	35
Drill meth:	BORED	Replacemen:	N
Wapid:	Not Reported	Subdivisio:	Not Reported
Section:	Not Reported	Lot:	M12
Nearest to:	TAKOMA PARK	Town dista:	0.01
Town direc:	SW	Road name:	UNIVERSITY BLVD
Road side:	Not Reported	Road dista:	20 FT
Tax map:	Not Reported	Block:	Not Reported
Parcel:	Not Reported	N grid83:	146532
E grid83:	400941	Lat dec de:	38.986723
Lon dec de:	-76.989144	Issue date:	1991 610
Special fl:	Not Reported	C1 seq:	Not Reported
C1 recd:	0	Completion:	0
Total dept:	0	Num unsucc:	0
Hydrofract:	Not Reported	Grouted:	Not Reported
Grout type:	Not Reported	Grout top:	0
Grout bott:	0	Casing typ:	Not Reported
Casing dia:	0	Casing dep:	0
Casing hei:	Not Reported	Screen typ:	Not Reported
Top screen:	0	Bottom scr:	0
Screen t 1:	Not Reported	Top scre 1:	0
Bottom s 1:	0	Screen t 2:	Not Reported
Top scre 2:	0	Bottom s 2:	0
Screen dia:	0	Flowing we:	Not Reported
Telescopin:	Not Reported	Log type:	Not Reported
Hrs pumped:	0	Pumping ra:	0
Level befo:	0	Level duri:	0
Test pump:	Not Reported	Pump insta:	Not Reported
Install pu:	Not Reported	Capacity:	0
Pump hp:	0	Column len:	0
Closed:	Not Reported	Abandoned:	Not Reported
Abandon da:	0	Site id:	MD7000000346235

Map ID: 575

GEOCHECK VERSION 2.1
STATE DATABASE WELL INFORMATION

Objectid:	370880	County let:	PG
Permit:	PG881645	Mgs id:	Not Reported
B1 seq:	1109	B1 recd:	0
City:	BALTIMORE	State:	MD
Zip:	21203	Driller na:	BERNARD J TAYLOR
Driller id:	MWD 430	Est gpm pr:	0
Use for wa:	Test, Observation, Monitoring	Approx dep:	30
Drill meth:	BORED	Replacemen:	N
Wapid:	Not Reported	Subdivisio:	Not Reported
Section:	Not Reported	Lot:	MW6
Nearest to:	LANGLEY PARK	Town dista:	Not Reported
Town direc:	T	Road name:	UNIVERSITY BLVD RT 1
Road side:	N	Road dista:	60 FT
Tax map:	Not Reported	Block:	Not Reported
Parcel:	Not Reported	N grid83:	146532
E grid83:	400941	Lat dec de:	38.986723
Lon dec de:	-76.989144	Issue date:	1991 1 3
Special fl:	Not Reported	C1 seq:	Not Reported
C1 recd:	0	Completion:	0
Total dept:	0	Num unsucc:	0
Hydrofract:	Not Reported	Grouted:	Not Reported
Grout type:	Not Reported	Grout top:	0
Grout bott:	0	Casing typ:	Not Reported
Casing dia:	0	Casing dep:	0
Casing hei:	Not Reported	Screen typ:	Not Reported
Top screen:	0	Bottom scr:	0
Screen t 1:	Not Reported	Top scre 1:	0
Bottom s 1:	0	Screen t 2:	Not Reported
Top scre 2:	0	Bottom s 2:	0
Screen dia:	0	Flowing we:	Not Reported
Telescopin:	Not Reported	Log type:	Not Reported
Hrs pumped:	0	Pumping ra:	0
Level befo:	0	Level duri:	0
Test pump:	Not Reported	Pump insta:	Not Reported
Install pu:	Not Reported	Capacity:	0
Pump hp:	0	Column len:	0
Closed:	Not Reported	Abandoned:	Not Reported
Abandon da:	0	Site id:	MD7000000370880

Map ID:	575		
Objectid:	529554	County let:	Not Reported
Permit:	PG952264	Mgs id:	Not Reported
B1 seq:	0042	B1 recd:	20081119
City:	BIRMINGHAM	State:	AL
Zip:	35213	Driller na:	STEPHEN DELOSH
Driller id:	MGD 119	Est gpm pr:	0
Use for wa:	Test, Observation, Monitoring	Approx dep:	35
Drill meth:	BORED	Replacemen:	N
Wapid:	Not Reported	Subdivisio:	Not Reported
Section:	Not Reported	Lot:	Not Reported
Nearest to:	LANGLEY PARK	Town dista:	Not Reported
Town direc:	T	Road name:	1348 UNIVERSITY BLVD
Road side:	N	Road dista:	90 FT
Tax map:	Not Reported	Block:	Not Reported
Parcel:	Not Reported	N grid83:	146532
E grid83:	400941	Lat dec de:	38.986723
Lon dec de:	-76.989144	Issue date:	200811 5
Special fl:	Not Reported	C1 seq:	8425
C1 recd:	2009 1 5	Completion:	20081110
Total dept:	30	Num unsucc:	0

Hydrofract:	N	Grouted:	Y
Grout type:	BC	Grout top:	0
Grout bott:	7	Casing typ:	PL
Casing dia:	4	Casing dep:	10
Casing hei:	Not Reported	Screen typ:	PL
Top screen:	10	Bottom scr:	30
Screen t 1:	Not Reported	Top scre 1:	0
Bottom s 1:	0	Screen t 2:	Not Reported
Top scre 2:	0	Bottom s 2:	0
Screen dia:	4	Flowing we:	Not Reported
Telescopin:	Not Reported	Log type:	Not Reported
Hrs pumped:	1	Pumping ra:	1
Level befo:	1	Level duri:	1
Test pump:	Not Reported	Pump insta:	N
Install pu:	Not Reported	Capacity:	0
Pump hp:	0	Column len:	0
Closed:	Not Reported	Abandoned:	Not Reported
Abandon da:	0	Site id:	MD7000000529554

Map ID:	575		
Objectid:	511933	County let:	Not Reported
Permit:	PG950847	Mgs id:	Not Reported
B1 seq:	0679	B1 recd:	2006 724
City:	HYATTSVILLE	State:	MD
Zip:	20787	Driller na:	SCOTT LENGLET
Driller id:	MGD 075	Est gpm pr:	0
Use for wa:	Test, Observation, Monitoring	Approx dep:	25
Drill meth:	Not Reported	Replacemen:	N
Wapid:	Not Reported	Subdivisio:	5360
Section:	Not Reported	Lot:	GW1-10
Nearest to:	LANGLEY PARK	Town dista:	Not Reported
Town direc:	T	Road name:	1348 UNIVERSITY BLVD
Road side:	E	Road dista:	100 FT
Tax map:	32	Block:	B2
Parcel:	A1722	N grid83:	146532
E grid83:	400941	Lat dec de:	38.986723
Lon dec de:	-76.989144	Issue date:	2006 714
Special fl:	Not Reported	C1 seq:	9418
C1 recd:	2006 919	Completion:	2006 815
Total dept:	32	Num unsucc:	0
Hydrofract:	N	Grouted:	Not Reported
Grout type:	Not Reported	Grout top:	0
Grout bott:	0	Casing typ:	Not Reported
Casing dia:	0	Casing dep:	0
Casing hei:	Not Reported	Screen typ:	Not Reported
Top screen:	0	Bottom scr:	0
Screen t 1:	Not Reported	Top scre 1:	0
Bottom s 1:	0	Screen t 2:	Not Reported
Top scre 2:	0	Bottom s 2:	0
Screen dia:	0	Flowing we:	Not Reported
Telescopin:	Not Reported	Log type:	Not Reported
Hrs pumped:	0	Pumping ra:	0
Level befo:	0	Level duri:	0
Test pump:	Not Reported	Pump insta:	Not Reported
Install pu:	Not Reported	Capacity:	0
Pump hp:	0	Column len:	0
Closed:	Not Reported	Abandoned:	Not Reported
Abandon da:	0	Site id:	MD7000000511933

Map ID: 575

GEOCHECK VERSION 2.1
STATE DATABASE WELL INFORMATION

Objectid:	348125	County let:	PG
Permit:	PG882790	Mgs id:	Not Reported
B1 seq:	0021	B1 recd:	19921028
City:	MARIETTA	State:	GA
Zip:	30067	Driller na:	MICHAEL P. WILLEY
Driller id:	MWD0455	Est gpm pr:	0
Use for wa:	Test, Observation, Monitoring	Approx dep:	35
Drill meth:	BORED	Replacemen:	N
Wapid:	PG1992G017	Subdivisio:	Not Reported
Section:	Not Reported	Lot:	Not Reported
Nearest to:	HYATTSVILLE	Town dista:	0
Town direc:	T	Road name:	UNIVERSITY BLVD
Road side:	E	Road dista:	100 FT
Tax map:	Not Reported	Block:	Not Reported
Parcel:	Not Reported	N grid83:	146532
E grid83:	400941	Lat dec de:	38.986723
Lon dec de:	-76.989144	Issue date:	199211 4
Special fl:	Y	C1 seq:	1732
C1 recd:	1993 1 7	Completion:	19921110
Total dept:	35	Num unsucc:	0
Hydrofract:	Not Reported	Grouted:	Y
Grout type:	CM	Grout top:	0
Grout bott:	9	Casing typ:	PL
Casing dia:	6	Casing dep:	12
Casing hei:	-0	Screen typ:	PL
Top screen:	12	Bottom scr:	35
Screen t 1:	Not Reported	Top scre 1:	0
Bottom s 1:	0	Screen t 2:	Not Reported
Top scre 2:	0	Bottom s 2:	0
Screen dia:	6	Flowing we:	Not Reported
Telescopin:	Not Reported	Log type:	Not Reported
Hrs pumped:	1	Pumping ra:	1
Level befo:	1	Level duri:	1
Test pump:	O	Pump insta:	N
Install pu:	Not Reported	Capacity:	0
Pump hp:	0	Column len:	0
Closed:	Not Reported	Abandoned:	Not Reported
Abandon da:	0	Site id:	MD7000000348125

Map ID:	575		
Objectid:	529571	County let:	Not Reported
Permit:	PG952261	Mgs id:	Not Reported
B1 seq:	0039	B1 recd:	20081119
City:	BIRMINGHAM	State:	AL
Zip:	35213	Driller na:	STEPHEN DELOSH
Driller id:	MGD 119	Est gpm pr:	0
Use for wa:	Test, Observation, Monitoring	Approx dep:	35
Drill meth:	BORED	Replacemen:	N
Wapid:	Not Reported	Subdivisio:	Not Reported
Section:	Not Reported	Lot:	Not Reported
Nearest to:	LANGLEY PARK	Town dista:	Not Reported
Town direc:	T	Road name:	1348 UNIVERSITY BLVD
Road side:	N	Road dista:	20 FT
Tax map:	Not Reported	Block:	Not Reported
Parcel:	Not Reported	N grid83:	146532
E grid83:	400941	Lat dec de:	38.986723
Lon dec de:	-76.989144	Issue date:	200811 5
Special fl:	Not Reported	C1 seq:	8426
C1 recd:	2009 1 5	Completion:	20081110
Total dept:	30	Num unsucc:	0

Hydrofract:	N	Grouted:	Y
Grout type:	BC	Grout top:	0
Grout bott:	7	Casing typ:	PL
Casing dia:	4	Casing dep:	10
Casing hei:	Not Reported	Screen typ:	PL
Top screen:	10	Bottom scr:	30
Screen t 1:	Not Reported	Top scre 1:	0
Bottom s 1:	0	Screen t 2:	Not Reported
Top scre 2:	0	Bottom s 2:	0
Screen dia:	4	Flowing we:	Not Reported
Telescopin:	Not Reported	Log type:	Not Reported
Hrs pumped:	1	Pumping ra:	1
Level befo:	1	Level duri:	1
Test pump:	Not Reported	Pump insta:	N
Install pu:	Not Reported	Capacity:	0
Pump hp:	0	Column len:	0
Closed:	Not Reported	Abandoned:	Not Reported
Abandon da:	0	Site id:	MD7000000529571

Map ID:	575		
Objectid:	529553	County let:	Not Reported
Permit:	PG952263	Mgs id:	Not Reported
B1 seq:	0041	B1 recd:	20081119
City:	BIRMINGHAM	State:	AL
Zip:	35213	Driller na:	STEPHEN DELOSH
Driller id:	MGD 119	Est gpm pr:	0
Use for wa:	Test, Observation, Monitoring	Approx dep:	35
Drill meth:	BORED	Replacemen:	N
Wapid:	Not Reported	Subdivisio:	Not Reported
Section:	Not Reported	Lot:	Not Reported
Nearest to:	LANGLEY PARK	Town dista:	Not Reported
Town direc:	T	Road name:	1348 UNIVERSITY BLVD
Road side:	N	Road dista:	80 FT
Tax map:	Not Reported	Block:	Not Reported
Parcel:	Not Reported	N grid83:	146532
E grid83:	400941	Lat dec de:	38.986723
Lon dec de:	-76.989144	Issue date:	200811 5
Special fl:	Not Reported	C1 seq:	8420
C1 recd:	2009 1 5	Completion:	20081112
Total dept:	30	Num unsucc:	0
Hydrofract:	N	Grouted:	Y
Grout type:	BC	Grout top:	0
Grout bott:	7	Casing typ:	PL
Casing dia:	4	Casing dep:	10
Casing hei:	Not Reported	Screen typ:	PL
Top screen:	10	Bottom scr:	30
Screen t 1:	Not Reported	Top scre 1:	0
Bottom s 1:	0	Screen t 2:	Not Reported
Top scre 2:	0	Bottom s 2:	0
Screen dia:	4	Flowing we:	Not Reported
Telescopin:	Not Reported	Log type:	Not Reported
Hrs pumped:	1	Pumping ra:	1
Level befo:	1	Level duri:	1
Test pump:	Not Reported	Pump insta:	N
Install pu:	Not Reported	Capacity:	0
Pump hp:	0	Column len:	0
Closed:	Not Reported	Abandoned:	Not Reported
Abandon da:	0	Site id:	MD7000000529553

Map ID: 575

GEOCHECK VERSION 2.1
STATE DATABASE WELL INFORMATION

Objectid:	511934	County let:	Not Reported
Permit:	PG950848	Mgs id:	Not Reported
B1 seq:	0682	B1 recd:	2006 724
City:	HYATTSVILLE	State:	MD
Zip:	20787	Driller na:	SCOTT LENGLET
Driller id:	MGD 075	Est gpm pr:	0
Use for wa:	Test, Observation, Monitoring	Approx dep:	25
Drill meth:	Not Reported	Replacemen:	N
Wapid:	Not Reported	Subdivisio:	5360
Section:	Not Reported	Lot:	GW 11-20
Nearest to:	LANGLEY PARK	Town dista:	Not Reported
Town direc:	Not Reported	Road name:	1348 UNIVERSITY BLVD
Road side:	E	Road dista:	100 FT
Tax map:	32	Block:	B2
Parcel:	A1722	N grid83:	146532
E grid83:	400941	Lat dec de:	38.986723
Lon dec de:	-76.989144	Issue date:	2006 714
Special fl:	Not Reported	C1 seq:	9419
C1 recd:	2006 919	Completion:	0
Total dept:	0	Num unsucc:	0
Hydrofract:	Not Reported	Grouted:	Not Reported
Grout type:	Not Reported	Grout top:	0
Grout bott:	0	Casing typ:	Not Reported
Casing dia:	0	Casing dep:	0
Casing hei:	Not Reported	Screen typ:	Not Reported
Top screen:	0	Bottom scr:	0
Screen t 1:	Not Reported	Top scre 1:	0
Bottom s 1:	0	Screen t 2:	Not Reported
Top scre 2:	0	Bottom s 2:	0
Screen dia:	0	Flowing we:	Not Reported
Telescopin:	Not Reported	Log type:	Not Reported
Hrs pumped:	0	Pumping ra:	0
Level befo:	0	Level duri:	0
Test pump:	Not Reported	Pump insta:	Not Reported
Install pu:	Not Reported	Capacity:	0
Pump hp:	0	Column len:	0
Closed:	Not Reported	Abandoned:	Not Reported
Abandon da:	0	Site id:	MD7000000511934

Map ID:	575		
Objectid:	529572	County let:	Not Reported
Permit:	PG952262	Mgs id:	Not Reported
B1 seq:	0040	B1 recd:	20081119
City:	BIRMINGHAM	State:	AL
Zip:	35213	Driller na:	STEPHEN DELOSH
Driller id:	MGD 119	Est gpm pr:	0
Use for wa:	Test, Observation, Monitoring	Approx dep:	35
Drill meth:	BORED	Replacemen:	N
Wapid:	Not Reported	Subdivisio:	Not Reported
Section:	Not Reported	Lot:	Not Reported
Nearest to:	LANGLEY PARK	Town dista:	Not Reported
Town direc:	T	Road name:	1348 UNIVERSITY BLVD
Road side:	N	Road dista:	80 FT
Tax map:	Not Reported	Block:	Not Reported
Parcel:	Not Reported	N grid83:	146532
E grid83:	400941	Lat dec de:	38.986723
Lon dec de:	-76.989144	Issue date:	200811 5
Special fl:	Not Reported	C1 seq:	8419
C1 recd:	2009 1 5	Completion:	20081111
Total dept:	30	Num unsucc:	0

Hydrofract:	N	Grouted:	Y
Grout type:	BC	Grout top:	0
Grout bott:	17	Casing typ:	PL
Casing dia:	4	Casing dep:	20
Casing hei:	Not Reported	Screen typ:	PL
Top screen:	20	Bottom scr:	30
Screen t 1:	Not Reported	Top scre 1:	0
Bottom s 1:	0	Screen t 2:	Not Reported
Top scre 2:	0	Bottom s 2:	0
Screen dia:	4	Flowing we:	Not Reported
Telescopin:	Not Reported	Log type:	Not Reported
Hrs pumped:	1	Pumping ra:	1
Level befo:	1	Level duri:	1
Test pump:	Not Reported	Pump insta:	N
Install pu:	Not Reported	Capacity:	0
Pump hp:	0	Column len:	0
Closed:	Not Reported	Abandoned:	Not Reported
Abandon da:	0	Site id:	MD7000000529572

Map ID:	576		
Objectid:	346180	County let:	PG
Permit:	PG881843	Mgs id:	Not Reported
B1 seq:	6394	B1 recd:	1991 529
City:	TOWSON	State:	MD
Zip:	21204	Driller na:	BRENARD J TAYLOR
Driller id:	MWD 430	Est gpm pr:	0
Use for wa:	Test, Observation, Monitoring	Approx dep:	35
Drill meth:	BORED	Replacemen:	N
Wapid:	Not Reported	Subdivisio:	Not Reported
Section:	Not Reported	Lot:	M10
Nearest to:	TAKOMA PARK	Town dista:	0.01
Town direc:	SW	Road name:	UNIVERSITY BOULEVARD
Road side:	N	Road dista:	17 FT
Tax map:	Not Reported	Block:	Not Reported
Parcel:	Not Reported	N grid83:	146532
E grid83:	401245	Lat dec de:	38.986723
Lon dec de:	-76.985626	Issue date:	1991 524
Special fl:	Not Reported	C1 seq:	Not Reported
C1 recd:	0	Completion:	0
Total dept:	0	Num unsucc:	0
Hydrofract:	Not Reported	Grouted:	Not Reported
Grout type:	Not Reported	Grout top:	0
Grout bott:	0	Casing typ:	Not Reported
Casing dia:	0	Casing dep:	0
Casing hei:	Not Reported	Screen typ:	Not Reported
Top screen:	0	Bottom scr:	0
Screen t 1:	Not Reported	Top scre 1:	0
Bottom s 1:	0	Screen t 2:	Not Reported
Top scre 2:	0	Bottom s 2:	0
Screen dia:	0	Flowing we:	Not Reported
Telescopin:	Not Reported	Log type:	Not Reported
Hrs pumped:	0	Pumping ra:	0
Level befo:	0	Level duri:	0
Test pump:	Not Reported	Pump insta:	Not Reported
Install pu:	Not Reported	Capacity:	0
Pump hp:	0	Column len:	0
Closed:	Not Reported	Abandoned:	Not Reported
Abandon da:	0	Site id:	MD7000000346180

Map ID: 576

GEOCHECK VERSION 2.1
STATE DATABASE WELL INFORMATION

Objectid:	346167	County let:	PG
Permit:	PG881844	Mgs id:	Not Reported
B1 seq:	6395	B1 recd:	1991 529
City:	TOWSON	State:	MD
Zip:	21204	Driller na:	BRENARD J TAYLOR
Driller id:	MWD 430	Est gpm pr:	0
Use for wa:	Test, Observation, Monitoring	Approx dep:	35
Drill meth:	BORED	Replacemen:	N
Wapid:	Not Reported	Subdivisio:	Not Reported
Section:	Not Reported	Lot:	M11
Nearest to:	TAKOMA PARK	Town dista:	Not Reported
Town direc:	SW	Road name:	UNIVERSITY BOULEVARD
Road side:	N	Road dista:	80 FT
Tax map:	Not Reported	Block:	Not Reported
Parcel:	Not Reported	N grid83:	146532
E grid83:	401245	Lat dec de:	38.986723
Lon dec de:	-76.985626	Issue date:	1991 524
Special fl:	Not Reported	C1 seq:	Not Reported
C1 recd:	0	Completion:	0
Total dept:	0	Num unsucc:	0
Hydrofract:	Not Reported	Grouted:	Not Reported
Grout type:	Not Reported	Grout top:	0
Grout bott:	0	Casing typ:	Not Reported
Casing dia:	0	Casing dep:	0
Casing hei:	Not Reported	Screen typ:	Not Reported
Top screen:	0	Bottom scr:	0
Screen t 1:	Not Reported	Top scre 1:	0
Bottom s 1:	0	Screen t 2:	Not Reported
Top scre 2:	0	Bottom s 2:	0
Screen dia:	0	Flowing we:	Not Reported
Telescopin:	Not Reported	Log type:	Not Reported
Hrs pumped:	0	Pumping ra:	0
Level befo:	0	Level duri:	0
Test pump:	Not Reported	Pump insta:	Not Reported
Install pu:	Not Reported	Capacity:	0
Pump hp:	0	Column len:	0
Closed:	Not Reported	Abandoned:	Not Reported
Abandon da:	0	Site id:	MD7000000346167

Map ID:	577		
Objectid:	483439	County let:	MO
Permit:	MO943318	Mgs id:	Not Reported
B1 seq:	3114	B1 recd:	2004 211
City:	TAKOMA PARK	State:	MD
Zip:	20912	Driller na:	JOSEPH SCRIBELLITO
Driller id:	MWD 530	Est gpm pr:	0
Use for wa:	Test, Observation, Monitoring	Approx dep:	35
Drill meth:	BORED	Replacemen:	N
Wapid:	Not Reported	Subdivisio:	Not Reported
Section:	Not Reported	Lot:	MW-1
Nearest to:	TAKOMA PARK	Town dista:	0
Town direc:	NW	Road name:	FENTON STREET
Road side:	E	Road dista:	60 FT
Tax map:	Not Reported	Block:	Not Reported
Parcel:	Not Reported	N grid83:	146532
E grid83:	398197	Lat dec de:	38.986722
Lon dec de:	-77.020807	Issue date:	2004 219
Special fl:	Not Reported	C1 seq:	0914
C1 recd:	2004 330	Completion:	2004 223
Total dept:	30	Num unsucc:	0

Hydrofract:	Not Reported	Grouted:	Y
Grout type:	BC	Grout top:	0
Grout bott:	8	Casing typ:	PL
Casing dia:	2	Casing dep:	10
Casing hei:	+	Screen typ:	PL
Top screen:	10	Bottom scr:	30
Screen t 1:	Not Reported	Top scre 1:	0
Bottom s 1:	0	Screen t 2:	Not Reported
Top scre 2:	0	Bottom s 2:	0
Screen dia:	2	Flowing we:	Not Reported
Telescopin:	Not Reported	Log type:	Not Reported
Hrs pumped:	0	Pumping ra:	0
Level befo:	0	Level duri:	0
Test pump:	O	Pump insta:	N
Install pu:	Not Reported	Capacity:	0
Pump hp:	0	Column len:	0
Closed:	Not Reported	Abandoned:	Not Reported
Abandon da:	0	Site id:	MD7000000483439

Map ID:	577		
Objectid:	483441	County let:	MO
Permit:	MO943320	Mgs id:	Not Reported
B1 seq:	3112	B1 recd:	2004 211
City:	TAKOMA PARK	State:	MD
Zip:	20912	Driller na:	JOSEPH SCRIBELLITO
Driller id:	MWD 530	Est gpm pr:	0
Use for wa:	Test, Observation, Monitoring	Approx dep:	35
Drill meth:	BORED	Replacemen:	N
Wapid:	Not Reported	Subdivisio:	Not Reported
Section:	Not Reported	Lot:	P-1
Nearest to:	TAKOMA PARK	Town dista:	0
Town direc:	NW	Road name:	FENTON STREET
Road side:	E	Road dista:	65 FT
Tax map:	Not Reported	Block:	Not Reported
Parcel:	Not Reported	N grid83:	146532
E grid83:	398197	Lat dec de:	38.986722
Lon dec de:	-77.020807	Issue date:	2004 219
Special fl:	Not Reported	C1 seq:	0912
C1 recd:	2004 330	Completion:	2004 223
Total dept:	30	Num unsucc:	0
Hydrofract:	Not Reported	Grouted:	Y
Grout type:	BC	Grout top:	0
Grout bott:	8	Casing typ:	PL
Casing dia:	2	Casing dep:	10
Casing hei:	+2	Screen typ:	PL
Top screen:	10	Bottom scr:	30
Screen t 1:	Not Reported	Top scre 1:	0
Bottom s 1:	0	Screen t 2:	Not Reported
Top scre 2:	0	Bottom s 2:	0
Screen dia:	2	Flowing we:	Not Reported
Telescopin:	Not Reported	Log type:	Not Reported
Hrs pumped:	0	Pumping ra:	0
Level befo:	0	Level duri:	0
Test pump:	O	Pump insta:	N
Install pu:	Not Reported	Capacity:	0
Pump hp:	0	Column len:	0
Closed:	Not Reported	Abandoned:	Not Reported
Abandon da:	0	Site id:	MD7000000483441

Map ID: 577

GEOCHECK VERSION 2.1
STATE DATABASE WELL INFORMATION

Objectid:	483442	County let:	MO
Permit:	MO943321	Mgs id:	Not Reported
B1 seq:	3111	B1 recd:	2004 211
City:	TAKOMA PARK	State:	MD
Zip:	20912	Driller na:	JOSEPH SCRIBELLITO
Driller id:	MWD 530	Est gpm pr:	0
Use for wa:	Test, Observation, Monitoring	Approx dep:	35
Drill meth:	BORED	Replacemen:	N
Wapid:	Not Reported	Subdivisio:	Not Reported
Section:	Not Reported	Lot:	MW-3
Nearest to:	TAKOMA PARK	Town dista:	0
Town direc:	NW	Road name:	FENTON STREET
Road side:	E	Road dista:	56 FT
Tax map:	Not Reported	Block:	Not Reported
Parcel:	Not Reported	N grid83:	146532
E grid83:	398197	Lat dec de:	38.986722
Lon dec de:	-77.020807	Issue date:	2004 219
Special fl:	Not Reported	C1 seq:	0911
C1 recd:	2004 330	Completion:	2004 223
Total dept:	30	Num unsucc:	0
Hydrofract:	Not Reported	Grouted:	Y
Grout type:	BC	Grout top:	0
Grout bott:	8	Casing typ:	PL
Casing dia:	2	Casing dep:	10
Casing hei:	+2	Screen typ:	PL
Top screen:	10	Bottom scr:	30
Screen t 1:	Not Reported	Top scre 1:	0
Bottom s 1:	0	Screen t 2:	Not Reported
Top scre 2:	0	Bottom s 2:	0
Screen dia:	2	Flowing we:	Not Reported
Telescopin:	Not Reported	Log type:	Not Reported
Hrs pumped:	0	Pumping ra:	0
Level befo:	0	Level duri:	0
Test pump:	O	Pump insta:	N
Install pu:	Not Reported	Capacity:	0
Pump hp:	0	Column len:	0
Closed:	Not Reported	Abandoned:	Not Reported
Abandon da:	0	Site id:	MD7000000483442

Map ID:	577		
Objectid:	483440	County let:	MO
Permit:	MO943319	Mgs id:	Not Reported
B1 seq:	3113	B1 recd:	2004 211
City:	TAKOMA PARK	State:	MD
Zip:	20912	Driller na:	JOSEPH SCRBELLITO
Driller id:	MWD 530	Est gpm pr:	0
Use for wa:	Test, Observation, Monitoring	Approx dep:	35
Drill meth:	BORED	Replacemen:	N
Wapid:	Not Reported	Subdivisio:	Not Reported
Section:	Not Reported	Lot:	MW-2
Nearest to:	TAKOMA PARK	Town dista:	0
Town direc:	NW	Road name:	FENTON STREET
Road side:	E	Road dista:	70 FT
Tax map:	Not Reported	Block:	Not Reported
Parcel:	Not Reported	N grid83:	146532
E grid83:	398197	Lat dec de:	38.986722
Lon dec de:	-77.020807	Issue date:	2004 219
Special fl:	Not Reported	C1 seq:	0913
C1 recd:	2004 330	Completion:	2004 223
Total dept:	30	Num unsucc:	0

Hydrofract:	Not Reported	Grouted:	Y
Grout type:	BC	Grout top:	0
Grout bott:	7	Casing typ:	PL
Casing dia:	2	Casing dep:	10
Casing hei:	+2.	Screen typ:	PL
Top screen:	10	Bottom scr:	30
Screen t 1:	Not Reported	Top scre 1:	0
Bottom s 1:	0	Screen t 2:	Not Reported
Top scre 2:	0	Bottom s 2:	0
Screen dia:	2	Flowing we:	Not Reported
Telescopin:	Not Reported	Log type:	Not Reported
Hrs pumped:	0	Pumping ra:	0
Level befo:	0	Level duri:	0
Test pump:	O	Pump insta:	N
Install pu:	Not Reported	Capacity:	0
Pump hp:	0	Column len:	0
Closed:	Not Reported	Abandoned:	Not Reported
Abandon da:	0	Site id:	MD7000000483440

Map ID:	578		
Objectid:	256148	County let:	PG
Permit:	PG810747	Mgs id:	Not Reported
B1 seq:	Not Reported	B1 recd:	19841116
City:	LANGLEY PARK	State:	MD
Zip:	Not Reported	Driller na:	D'AMIANO, ANTHONY R.
Driller id:	MWD0346	Est gpm pr:	0
Use for wa:	Test, Observation, Monitoring	Approx dep:	30
Drill meth:	AIR-ROT	Replacemen:	N
Wapid:	Not Reported	Subdivisio:	Not Reported
Section:	Not Reported	Lot:	Not Reported
Nearest to:	LANGLEY PARK	Town dista:	1.4 MI
Town direc:	N	Road name:	NEW HAMPSHIRE AVE
Road side:	Not Reported	Road dista:	100 FT
Tax map:	Not Reported	Block:	Not Reported
Parcel:	Not Reported	N grid83:	146532
E grid83:	401550	Lat dec de:	38.986722
Lon dec de:	-76.982108	Issue date:	198412 3
Special fl:	Not Reported	C1 seq:	Not Reported
C1 recd:	1985 130	Completion:	1985 124
Total dept:	18	Num unsucc:	0
Hydrofract:	Not Reported	Grouted:	Y
Grout type:	BC	Grout top:	0
Grout bott:	8	Casing typ:	PL
Casing dia:	4	Casing dep:	8
Casing hei:	+01	Screen typ:	PL
Top screen:	8	Bottom scr:	18
Screen t 1:	Not Reported	Top scre 1:	0
Bottom s 1:	0	Screen t 2:	Not Reported
Top scre 2:	0	Bottom s 2:	0
Screen dia:	4	Flowing we:	Not Reported
Telescopin:	Not Reported	Log type:	Not Reported
Hrs pumped:	1	Pumping ra:	1
Level befo:	1	Level duri:	1
Test pump:	O	Pump insta:	Not Reported
Install pu:	Not Reported	Capacity:	0
Pump hp:	0	Column len:	0
Closed:	Not Reported	Abandoned:	Not Reported
Abandon da:	0	Site id:	MD7000000256148

Map ID: 578

GEOCHECK VERSION 2.1
STATE DATABASE WELL INFORMATION

Objectid:	256147	County let:	PG
Permit:	PG810746	Mgs id:	Not Reported
B1 seq:	Not Reported	B1 recd:	19841116
City:	LANGLEY PARK	State:	MD
Zip:	Not Reported	Driller na:	D'AMIANO, ANTHONY R.
Driller id:	MWD0346	Est gpm pr:	0
Use for wa:	Test, Observation, Monitoring	Approx dep:	30
Drill meth:	AIR-ROT	Replacemen:	N
Wapid:	Not Reported	Subdivisio:	Not Reported
Section:	Not Reported	Lot:	Not Reported
Nearest to:	LANGLEY PARK	Town dista:	1.4 MI
Town direc:	N	Road name:	NEW HAMSPHIRE AVE
Road side:	Not Reported	Road dista:	100 FT
Tax map:	Not Reported	Block:	Not Reported
Parcel:	Not Reported	N grid83:	146532
E grid83:	401550	Lat dec de:	38.986722
Lon dec de:	-76.982108	Issue date:	198412 3
Special fl:	Not Reported	C1 seq:	Not Reported
C1 recd:	1985 130	Completion:	1985 124
Total dept:	18	Num unsucc:	0
Hydrofract:	Not Reported	Grouted:	Y
Grout type:	BC	Grout top:	0
Grout bott:	8	Casing typ:	PL
Casing dia:	4	Casing dep:	8
Casing hei:	+01	Screen typ:	PL
Top screen:	8	Bottom scr:	18
Screen t 1:	Not Reported	Top scre 1:	0
Bottom s 1:	0	Screen t 2:	Not Reported
Top scre 2:	0	Bottom s 2:	0
Screen dia:	4	Flowing we:	Not Reported
Telescopin:	Not Reported	Log type:	Not Reported
Hrs pumped:	1	Pumping ra:	1
Level befo:	1	Level duri:	1
Test pump:	O	Pump insta:	Not Reported
Install pu:	Not Reported	Capacity:	0
Pump hp:	0	Column len:	0
Closed:	Not Reported	Abandoned:	Not Reported
Abandon da:	0	Site id:	MD7000000256147

Map ID:	579		
Objectid:	528539	County let:	Not Reported
Permit:	PG951892	Mgs id:	Not Reported
B1 seq:	8708	B1 recd:	20081110
City:	BIRMINGHAM	State:	AL
Zip:	35213	Driller na:	STEPHEN DELOSH
Driller id:	MGD 119	Est gpm pr:	0
Use for wa:	Test, Observation, Monitoring	Approx dep:	35
Drill meth:	BORED	Replacemen:	N
Wapid:	Not Reported	Subdivisio:	Not Reported
Section:	Not Reported	Lot:	Not Reported
Nearest to:	HYATTSVILLE	Town dista:	2
Town direc:	Not Reported	Road name:	RIGGS ROAD
Road side:	Not Reported	Road dista:	20 FT
Tax map:	Not Reported	Block:	Not Reported
Parcel:	Not Reported	N grid83:	146532
E grid83:	401855	Lat dec de:	38.986722
Lon dec de:	-76.97859	Issue date:	20081024
Special fl:	Not Reported	C1 seq:	Not Reported
C1 recd:	0	Completion:	20081028
Total dept:	32	Num unsucc:	0

Hydrofract:	N	Grouted:	Y
Grout type:	BC	Grout top:	0
Grout bott:	9	Casing typ:	PL
Casing dia:	4	Casing dep:	12
Casing hei:	Not Reported	Screen typ:	PL
Top screen:	12	Bottom scr:	32
Screen t 1:	Not Reported	Top scre 1:	0
Bottom s 1:	0	Screen t 2:	Not Reported
Top scre 2:	0	Bottom s 2:	0
Screen dia:	4	Flowing we:	Not Reported
Telescopin:	Not Reported	Log type:	Not Reported
Hrs pumped:	1	Pumping ra:	1
Level befo:	1	Level duri:	1
Test pump:	Not Reported	Pump insta:	N
Install pu:	Not Reported	Capacity:	0
Pump hp:	0	Column len:	0
Closed:	Not Reported	Abandoned:	Y
Abandon da:	2009 715	Site id:	MD7000000528539

Map ID:	579		
Objectid:	528538	County let:	Not Reported
Permit:	PG951891	Mgs id:	Not Reported
B1 seq:	8707	B1 recd:	20081110
City:	BIRMINGHAM	State:	AL
Zip:	35213	Driller na:	STEPHEN DELOSH
Driller id:	MGD 119	Est gpm pr:	0
Use for wa:	Test, Observation, Monitoring	Approx dep:	35
Drill meth:	BORED	Replacemen:	N
Wapid:	Not Reported	Subdivisio:	Not Reported
Section:	Not Reported	Lot:	Not Reported
Nearest to:	HYATTSVILLE	Town dista:	2
Town direc:	Not Reported	Road name:	RIGGS ROAD
Road side:	Not Reported	Road dista:	150 FT
Tax map:	Not Reported	Block:	Not Reported
Parcel:	Not Reported	N grid83:	146532
E grid83:	401855	Lat dec de:	38.986722
Lon dec de:	-76.97859	Issue date:	20081024
Special fl:	Not Reported	C1 seq:	8411
C1 recd:	20081117	Completion:	20081028
Total dept:	30	Num unsucc:	0
Hydrofract:	N	Grouted:	Y
Grout type:	BC	Grout top:	0
Grout bott:	7	Casing typ:	PL
Casing dia:	4	Casing dep:	10
Casing hei:	Not Reported	Screen typ:	PL
Top screen:	10	Bottom scr:	30
Screen t 1:	Not Reported	Top scre 1:	0
Bottom s 1:	0	Screen t 2:	Not Reported
Top scre 2:	0	Bottom s 2:	0
Screen dia:	4	Flowing we:	Not Reported
Telescopin:	Not Reported	Log type:	Not Reported
Hrs pumped:	1	Pumping ra:	1
Level befo:	1	Level duri:	1
Test pump:	Not Reported	Pump insta:	N
Install pu:	Not Reported	Capacity:	0
Pump hp:	0	Column len:	0
Closed:	Not Reported	Abandoned:	Y
Abandon da:	2009 715	Site id:	MD7000000528538

Map ID: 579

GEOCHECK VERSION 2.1
STATE DATABASE WELL INFORMATION

Objectid:	528535	County let:	Not Reported
Permit:	PG951888	Mgs id:	Not Reported
B1 seq:	8710	B1 recd:	20081110
City:	BIRMINGHAM	State:	AL
Zip:	35213	Driller na:	STEPHEN DELOSH
Driller id:	MGD 119	Est gpm pr:	0
Use for wa:	Test, Observation, Monitoring	Approx dep:	35
Drill meth:	BORED	Replacemen:	N
Wapid:	Not Reported	Subdivisio:	Not Reported
Section:	Not Reported	Lot:	Not Reported
Nearest to:	HYATTSVILLE	Town dista:	2
Town direc:	Not Reported	Road name:	RIGGS ROAD
Road side:	Not Reported	Road dista:	15 FT
Tax map:	Not Reported	Block:	Not Reported
Parcel:	Not Reported	N grid83:	146532
E grid83:	401855	Lat dec de:	38.986722
Lon dec de:	-76.97859	Issue date:	20081024
Special fl:	Not Reported	C1 seq:	8410
C1 recd:	20081117	Completion:	20081027
Total dept:	30	Num unsucc:	0
Hydrofract:	N	Grouted:	Y
Grout type:	BC	Grout top:	0
Grout bott:	7	Casing typ:	PL
Casing dia:	4	Casing dep:	10
Casing hei:	Not Reported	Screen typ:	PL
Top screen:	10	Bottom scr:	30
Screen t 1:	Not Reported	Top scre 1:	0
Bottom s 1:	0	Screen t 2:	Not Reported
Top scre 2:	0	Bottom s 2:	0
Screen dia:	4	Flowing we:	Not Reported
Telescopin:	Not Reported	Log type:	Not Reported
Hrs pumped:	1	Pumping ra:	1
Level befo:	1	Level duri:	1
Test pump:	Not Reported	Pump insta:	N
Install pu:	Not Reported	Capacity:	0
Pump hp:	0	Column len:	0
Closed:	Not Reported	Abandoned:	Y
Abandon da:	2009 715	Site id:	MD7000000528535

Map ID:	579		
Objectid:	528537	County let:	Not Reported
Permit:	PG951890	Mgs id:	Not Reported
B1 seq:	8706	B1 recd:	20081110
City:	BIRMINGHAM	State:	AL
Zip:	35213	Driller na:	STEPHEN DELOSH
Driller id:	MGD 119	Est gpm pr:	0
Use for wa:	Test, Observation, Monitoring	Approx dep:	35
Drill meth:	BORED	Replacemen:	N
Wapid:	Not Reported	Subdivisio:	Not Reported
Section:	Not Reported	Lot:	Not Reported
Nearest to:	HYATTSVILLE	Town dista:	2
Town direc:	Not Reported	Road name:	RIGGS ROAD
Road side:	Not Reported	Road dista:	45 FT
Tax map:	Not Reported	Block:	Not Reported
Parcel:	Not Reported	N grid83:	146532
E grid83:	401855	Lat dec de:	38.986722
Lon dec de:	-76.97859	Issue date:	20081024
Special fl:	Not Reported	C1 seq:	8412
C1 recd:	20081117	Completion:	20081028
Total dept:	30	Num unsucc:	0

Hydrofract:	N	Grouted:	Y
Grout type:	BC	Grout top:	0
Grout bott:	7	Casing typ:	PL
Casing dia:	4	Casing dep:	10
Casing hei:	Not Reported	Screen typ:	PL
Top screen:	10	Bottom scr:	30
Screen t 1:	Not Reported	Top scre 1:	0
Bottom s 1:	0	Screen t 2:	Not Reported
Top scre 2:	0	Bottom s 2:	0
Screen dia:	4	Flowing we:	Not Reported
Telescopin:	Not Reported	Log type:	Not Reported
Hrs pumped:	1	Pumping ra:	1
Level befo:	1	Level duri:	1
Test pump:	Not Reported	Pump insta:	N
Install pu:	Not Reported	Capacity:	0
Pump hp:	0	Column len:	0
Closed:	Not Reported	Abandoned:	Y
Abandon da:	2009 715	Site id:	MD7000000528537

Map ID:	579		
Objectid:	528536	County let:	Not Reported
Permit:	PG951889	Mgs id:	Not Reported
B1 seq:	8709	B1 recd:	20081110
City:	BIRMINGHAM	State:	AL
Zip:	35213	Driller na:	STEPHEN DELOSH
Driller id:	MGD 119	Est gpm pr:	0
Use for wa:	Test, Observation, Monitoring	Approx dep:	35
Drill meth:	BORED	Replacemen:	N
Wapid:	Not Reported	Subdivisio:	Not Reported
Section:	Not Reported	Lot:	Not Reported
Nearest to:	HYATTSVILLE	Town dista:	2
Town direc:	Not Reported	Road name:	RIGGS ROAD
Road side:	Not Reported	Road dista:	40 FT
Tax map:	Not Reported	Block:	Not Reported
Parcel:	Not Reported	N grid83:	146532
E grid83:	401855	Lat dec de:	38.986722
Lon dec de:	-76.97859	Issue date:	20081024
Special fl:	Not Reported	C1 seq:	8414
C1 recd:	20081117	Completion:	20081028
Total dept:	30	Num unsucc:	0
Hydrofract:	N	Grouted:	Y
Grout type:	BC	Grout top:	0
Grout bott:	7	Casing typ:	PL
Casing dia:	4	Casing dep:	10
Casing hei:	Not Reported	Screen typ:	PL
Top screen:	10	Bottom scr:	30
Screen t 1:	Not Reported	Top scre 1:	0
Bottom s 1:	0	Screen t 2:	Not Reported
Top scre 2:	0	Bottom s 2:	0
Screen dia:	4	Flowing we:	Not Reported
Telescopin:	Not Reported	Log type:	Not Reported
Hrs pumped:	1	Pumping ra:	1
Level befo:	1	Level duri:	1
Test pump:	Not Reported	Pump insta:	N
Install pu:	Not Reported	Capacity:	0
Pump hp:	0	Column len:	0
Closed:	Not Reported	Abandoned:	Y
Abandon da:	2009 715	Site id:	MD7000000528536

Map ID: 580

GEOCHECK VERSION 2.1
STATE DATABASE WELL INFORMATION

Objectid:	470133	County let:	Not Reported
Permit:	MO940620	Mgs id:	Not Reported
B1 seq:	0563	B1 recd:	1998 227
City:	SILVER SPRING	State:	MD
Zip:	Not Reported	Driller na:	JOHN B NELSON
Driller id:	MWD 415	Est gpm pr:	0
Use for wa:	Test, Observation, Monitoring	Approx dep:	30
Drill meth:	BORED	Replacemen:	N
Wapid:	Not Reported	Subdivisio:	Not Reported
Section:	Not Reported	Lot:	Not Reported
Nearest to:	SILVER SPRING	Town dista:	Not Reported
Town direc:	T	Road name:	PHILADELPHIA AVE
Road side:	S	Road dista:	40 FT
Tax map:	Not Reported	Block:	Not Reported
Parcel:	Not Reported	N grid83:	146532
E grid83:	397893	Lat dec de:	38.986721
Lon dec de:	-77.024325	Issue date:	1998 3 2
Special fl:	Y	C1 seq:	Not Reported
C1 recd:	0	Completion:	0
Total dept:	0	Num unsucc:	0
Hydrofract:	Not Reported	Grouted:	Not Reported
Grout type:	Not Reported	Grout top:	0
Grout bott:	0	Casing typ:	Not Reported
Casing dia:	0	Casing dep:	0
Casing hei:	Not Reported	Screen typ:	Not Reported
Top screen:	0	Bottom scr:	0
Screen t 1:	Not Reported	Top scre 1:	0
Bottom s 1:	0	Screen t 2:	Not Reported
Top scre 2:	0	Bottom s 2:	0
Screen dia:	0	Flowing we:	Not Reported
Telescopin:	Not Reported	Log type:	Not Reported
Hrs pumped:	0	Pumping ra:	0
Level befo:	0	Level duri:	0
Test pump:	Not Reported	Pump insta:	Not Reported
Install pu:	Not Reported	Capacity:	0
Pump hp:	0	Column len:	0
Closed:	Not Reported	Abandoned:	Not Reported
Abandon da:	0	Site id:	MD7000000470133

Map ID:	581		
Objectid:	258049	County let:	PG
Permit:	PG880786	Mgs id:	Not Reported
B1 seq:	8933	B1 recd:	19891117
City:	VALLEY FORGE	State:	PA
Zip:	Not Reported	Driller na:	DALE NELSON
Driller id:	MWD0457	Est gpm pr:	0
Use for wa:	Test, Observation, Monitoring	Approx dep:	30
Drill meth:	BORED	Replacemen:	N
Wapid:	Not Reported	Subdivisio:	MAP #3 RT 13
Section:	Not Reported	Lot:	Not Reported
Nearest to:	ADELPHI	Town dista:	0
Town direc:	SW	Road name:	RIGGS ROAD
Road side:	E	Road dista:	40 FT
Tax map:	Not Reported	Block:	Not Reported
Parcel:	Not Reported	N grid83:	146532
E grid83:	402160	Lat dec de:	38.986721
Lon dec de:	-76.975072	Issue date:	198911 6
Special fl:	N	C1 seq:	7631
C1 recd:	1990 116	Completion:	19891118
Total dept:	28	Num unsucc:	0

Hydrofract:	Not Reported	Grouted:	Y
Grout type:	CM	Grout top:	0
Grout bott:	5	Casing typ:	PL
Casing dia:	4	Casing dep:	8
Casing hei:	+1	Screen typ:	PL
Top screen:	8	Bottom scr:	20
Screen t 1:	Not Reported	Top scre 1:	0
Bottom s 1:	0	Screen t 2:	Not Reported
Top scre 2:	0	Bottom s 2:	0
Screen dia:	4	Flowing we:	Not Reported
Telescopin:	Not Reported	Log type:	Not Reported
Hrs pumped:	1	Pumping ra:	1
Level befo:	1	Level duri:	1
Test pump:	O	Pump insta:	N
Install pu:	O	Capacity:	0
Pump hp:	0	Column len:	0
Closed:	Not Reported	Abandoned:	Not Reported
Abandon da:	0	Site id:	MD7000000258049

Map ID:	581		
Objectid:	372078	County let:	PG
Permit:	PG880787	Mgs id:	Not Reported
B1 seq:	8387	B1 recd:	19891117
City:	GREENBELT	State:	MD
Zip:	20770	Driller na:	DALE NELSON
Driller id:	MWD0457	Est gpm pr:	0
Use for wa:	Test, Observation, Monitoring	Approx dep:	30
Drill meth:	BORED	Replacemen:	N
Wapid:	Not Reported	Subdivisio:	Not Reported
Section:	Not Reported	Lot:	MW8
Nearest to:	ADELPHI	Town dista:	Not Reported
Town direc:	S	Road name:	COOL SPRING ROAD
Road side:	E	Road dista:	2 FT
Tax map:	3	Block:	Not Reported
Parcel:	Not Reported	N grid83:	146532
E grid83:	402160	Lat dec de:	38.986721
Lon dec de:	-76.975072	Issue date:	198911 6
Special fl:	Not Reported	C1 seq:	Not Reported
C1 recd:	0	Completion:	0
Total dept:	0	Num unsucc:	0
Hydrofract:	Not Reported	Grouted:	Not Reported
Grout type:	Not Reported	Grout top:	0
Grout bott:	0	Casing typ:	Not Reported
Casing dia:	0	Casing dep:	0
Casing hei:	Not Reported	Screen typ:	Not Reported
Top screen:	0	Bottom scr:	0
Screen t 1:	Not Reported	Top scre 1:	0
Bottom s 1:	0	Screen t 2:	Not Reported
Top scre 2:	0	Bottom s 2:	0
Screen dia:	0	Flowing we:	Not Reported
Telescopin:	Not Reported	Log type:	Not Reported
Hrs pumped:	0	Pumping ra:	0
Level befo:	0	Level duri:	0
Test pump:	Not Reported	Pump insta:	Not Reported
Install pu:	Not Reported	Capacity:	0
Pump hp:	0	Column len:	0
Closed:	Not Reported	Abandoned:	Not Reported
Abandon da:	0	Site id:	MD7000000372078

Map ID: 582

GEOCHECK VERSION 2.1
STATE DATABASE WELL INFORMATION

Objectid:	252313	County let:	MO
Permit:	MO930398	Mgs id:	Not Reported
B1 seq:	Not Reported	B1 recd:	199412 7
City:	SILVER SPRING	State:	MD
Zip:	Not Reported	Driller na:	ROBERT STEVENS
Driller id:	MWD0000	Est gpm pr:	0
Use for wa:	Test, Observation, Monitoring	Approx dep:	25
Drill meth:	BORED	Replacemen:	N
Wapid:	Not Reported	Subdivisio:	Not Reported
Section:	Not Reported	Lot:	Not Reported
Nearest to:	Not Reported	Town dista:	Not Reported
Town direc:	Not Reported	Road name:	GEORGIA AVE
Road side:	W	Road dista:	100 FT
Tax map:	Not Reported	Block:	Not Reported
Parcel:	Not Reported	N grid83:	146532
E grid83:	397588	Lat dec de:	38.98672
Lon dec de:	-77.027843	Issue date:	19941215
Special fl:	Not Reported	C1 seq:	Not Reported
C1 recd:	1995 115	Completion:	19941215
Total dept:	20	Num unsucc:	0
Hydrofract:	Not Reported	Grouted:	Y
Grout type:	CM	Grout top:	0
Grout bott:	3	Casing typ:	PL
Casing dia:	2	Casing dep:	4
Casing hei:	-00	Screen typ:	PL
Top screen:	4	Bottom scr:	20
Screen t 1:	Not Reported	Top scre 1:	0
Bottom s 1:	0	Screen t 2:	Not Reported
Top scre 2:	0	Bottom s 2:	0
Screen dia:	2	Flowing we:	Not Reported
Telescopin:	Not Reported	Log type:	Not Reported
Hrs pumped:	0	Pumping ra:	0
Level befo:	0	Level duri:	0
Test pump:	O	Pump insta:	Not Reported
Install pu:	Not Reported	Capacity:	0
Pump hp:	0	Column len:	0
Closed:	Not Reported	Abandoned:	Not Reported
Abandon da:	0	Site id:	MD7000000252313

Map ID:	582		
Objectid:	252314	County let:	MO
Permit:	MO930399	Mgs id:	Not Reported
B1 seq:	Not Reported	B1 recd:	199412 7
City:	SILVER SPRING	State:	MD
Zip:	Not Reported	Driller na:	ROBERT STEVENS
Driller id:	MWD0000	Est gpm pr:	0
Use for wa:	Test, Observation, Monitoring	Approx dep:	25
Drill meth:	BORED	Replacemen:	N
Wapid:	Not Reported	Subdivisio:	Not Reported
Section:	Not Reported	Lot:	Not Reported
Nearest to:	Not Reported	Town dista:	Not Reported
Town direc:	Not Reported	Road name:	GEORGIA AVE
Road side:	W	Road dista:	200 FT
Tax map:	Not Reported	Block:	Not Reported
Parcel:	Not Reported	N grid83:	146532
E grid83:	397588	Lat dec de:	38.98672
Lon dec de:	-77.027843	Issue date:	19941215
Special fl:	Not Reported	C1 seq:	Not Reported
C1 recd:	1995 115	Completion:	19941215
Total dept:	24	Num unsucc:	0

Hydrofract:	Not Reported	Grouted:	Y
Grout type:	CM	Grout top:	0
Grout bott:	12	Casing typ:	PL
Casing dia:	2	Casing dep:	14
Casing hei:	-00	Screen typ:	PL
Top screen:	14	Bottom scr:	24
Screen t 1:	Not Reported	Top scre 1:	0
Bottom s 1:	0	Screen t 2:	Not Reported
Top scre 2:	0	Bottom s 2:	0
Screen dia:	2	Flowing we:	Not Reported
Telescopin:	Not Reported	Log type:	Not Reported
Hrs pumped:	0	Pumping ra:	0
Level befo:	0	Level duri:	0
Test pump:	O	Pump insta:	Not Reported
Install pu:	Not Reported	Capacity:	0
Pump hp:	0	Column len:	0
Closed:	Not Reported	Abandoned:	Not Reported
Abandon da:	0	Site id:	MD7000000252314

Map ID:	582		
Objectid:	373072	County let:	MO
Permit:	MO930397	Mgs id:	Not Reported
B1 seq:	3998	B1 recd:	199412 7
City:	SILVER SPRING	State:	MD
Zip:	Not Reported	Driller na:	ROBERT STEVENS
Driller id:	MGD 042	Est gpm pr:	0
Use for wa:	Test, Observation, Monitoring	Approx dep:	25
Drill meth:	BORED	Replacemen:	N
Wapid:	Not Reported	Subdivisio:	Not Reported
Section:	Not Reported	Lot:	Not Reported
Nearest to:	SILVER SPRING	Town dista:	Not Reported
Town direc:	T	Road name:	GEORGIA AVE
Road side:	W	Road dista:	100 FT
Tax map:	Not Reported	Block:	Not Reported
Parcel:	Not Reported	N grid83:	146532
E grid83:	397588	Lat dec de:	38.98672
Lon dec de:	-77.027843	Issue date:	19941215
Special fl:	Y	C1 seq:	Not Reported
C1 recd:	0	Completion:	0
Total dept:	0	Num unsucc:	0
Hydrofract:	Not Reported	Grouted:	Not Reported
Grout type:	Not Reported	Grout top:	0
Grout bott:	0	Casing typ:	Not Reported
Casing dia:	0	Casing dep:	0
Casing hei:	Not Reported	Screen typ:	Not Reported
Top screen:	0	Bottom scr:	0
Screen t 1:	Not Reported	Top scre 1:	0
Bottom s 1:	0	Screen t 2:	Not Reported
Top scre 2:	0	Bottom s 2:	0
Screen dia:	0	Flowing we:	Not Reported
Telescopin:	Not Reported	Log type:	Not Reported
Hrs pumped:	0	Pumping ra:	0
Level befo:	0	Level duri:	0
Test pump:	Not Reported	Pump insta:	Not Reported
Install pu:	Not Reported	Capacity:	0
Pump hp:	0	Column len:	0
Closed:	Not Reported	Abandoned:	Not Reported
Abandon da:	0	Site id:	MD7000000373072

Map ID: 582

GEOCHECK VERSION 2.1
STATE DATABASE WELL INFORMATION

Objectid:	252315	County let:	MO
Permit:	MO930400	Mgs id:	Not Reported
B1 seq:	Not Reported	B1 recd:	199412 7
City:	SILVER SPRING	State:	MD
Zip:	Not Reported	Driller na:	ROBERT STEVENS
Driller id:	MWD0000	Est gpm pr:	0
Use for wa:	Test, Observation, Monitoring	Approx dep:	25
Drill meth:	BORED	Replacemen:	N
Wapid:	Not Reported	Subdivisio:	Not Reported
Section:	Not Reported	Lot:	Not Reported
Nearest to:	Not Reported	Town dista:	Not Reported
Town direc:	Not Reported	Road name:	GEORGIA AVE
Road side:	W	Road dista:	50 FT
Tax map:	Not Reported	Block:	Not Reported
Parcel:	Not Reported	N grid83:	146532
E grid83:	397588	Lat dec de:	38.98672
Lon dec de:	-77.027843	Issue date:	19941215
Special fl:	Not Reported	C1 seq:	Not Reported
C1 recd:	1995 116	Completion:	19941215
Total dept:	22	Num unsucc:	0
Hydrofract:	Not Reported	Grouted:	Y
Grout type:	CM	Grout top:	0
Grout bott:	10	Casing typ:	PL
Casing dia:	2	Casing dep:	12
Casing hei:	-00	Screen typ:	PL
Top screen:	12	Bottom scr:	22
Screen t 1:	Not Reported	Top scre 1:	0
Bottom s 1:	0	Screen t 2:	Not Reported
Top scre 2:	0	Bottom s 2:	0
Screen dia:	2	Flowing we:	Not Reported
Telescopin:	Not Reported	Log type:	Not Reported
Hrs pumped:	0	Pumping ra:	0
Level befo:	0	Level duri:	0
Test pump:	O	Pump insta:	Not Reported
Install pu:	Not Reported	Capacity:	0
Pump hp:	0	Column len:	0
Closed:	Not Reported	Abandoned:	Not Reported
Abandon da:	0	Site id:	MD7000000252315

Map ID:	582		
Objectid:	474920	County let:	Not Reported
Permit:	MO943024	Mgs id:	Not Reported
B1 seq:	9800	B1 recd:	2003 327
City:	ROCKVILLE	State:	MD
Zip:	20852	Driller na:	MICHAEL BARLOW
Driller id:	MWD 355	Est gpm pr:	0
Use for wa:	Geo-thermal	Approx dep:	450
Drill meth:	AIR-PER	Replacemen:	N
Wapid:	Not Reported	Subdivisio:	Not Reported
Section:	Not Reported	Lot:	Not Reported
Nearest to:	SILVER SPRING	Town dista:	1
Town direc:	SW	Road name:	7981 EASTERN AVE
Road side:	N	Road dista:	50 FT
Tax map:	Not Reported	Block:	8
Parcel:	C	N grid83:	146532
E grid83:	397588	Lat dec de:	38.98672
Lon dec de:	-77.027843	Issue date:	2003 327
Special fl:	Not Reported	C1 seq:	6417
C1 recd:	2003 516	Completion:	2003 418
Total dept:	500	Num unsucc:	0

Hydrofract:	N	Grouted:	Y
Grout type:	BC	Grout top:	0
Grout bott:	500	Casing typ:	Not Reported
Casing dia:	0	Casing dep:	0
Casing hei:	Not Reported	Screen typ:	Not Reported
Top screen:	0	Bottom scr:	0
Screen t 1:	Not Reported	Top scre 1:	0
Bottom s 1:	0	Screen t 2:	Not Reported
Top scre 2:	0	Bottom s 2:	0
Screen dia:	0	Flowing we:	Not Reported
Telescopin:	Not Reported	Log type:	Not Reported
Hrs pumped:	3	Pumping ra:	2
Level befo:	31	Level duri:	500
Test pump:	A	Pump insta:	N
Install pu:	Not Reported	Capacity:	0
Pump hp:	0	Column len:	0
Closed:	Not Reported	Abandoned:	Not Reported
Abandon da:	0	Site id:	MD7000000474920

Map ID:	583		
Objectid:	370485	County let:	PG
Permit:	PG920740	Mgs id:	Not Reported
B1 seq:	1991	B1 recd:	1995 314
City:	COLLEGE PARK	State:	MD
Zip:	20742	Driller na:	J A PADGETT JR
Driller id:	MGD 036	Est gpm pr:	0
Use for wa:	Test, Observation, Monitoring	Approx dep:	40
Drill meth:	BORED	Replacemen:	N
Wapid:	Not Reported	Subdivisio:	UNIV OF MD COLL PK
Section:	Not Reported	Lot:	Not Reported
Nearest to:	COLLEGE PARK	Town dista:	Not Reported
Town direc:	T	Road name:	STADIUM DR
Road side:	S	Road dista:	400 FT
Tax map:	Not Reported	Block:	Not Reported
Parcel:	Not Reported	N grid83:	146532
E grid83:	404293	Lat dec de:	38.986713
Lon dec de:	-76.950445	Issue date:	1995 320
Special fl:	Not Reported	C1 seq:	4702
C1 recd:	1995 714	Completion:	1995 322
Total dept:	30	Num unsucc:	0
Hydrofract:	Not Reported	Grouted:	Y
Grout type:	CM	Grout top:	0
Grout bott:	5	Casing typ:	PL
Casing dia:	1	Casing dep:	25
Casing hei:	+1	Screen typ:	PL
Top screen:	25	Bottom scr:	30
Screen t 1:	Not Reported	Top scre 1:	0
Bottom s 1:	0	Screen t 2:	Not Reported
Top scre 2:	0	Bottom s 2:	0
Screen dia:	1	Flowing we:	Not Reported
Telescopin:	Not Reported	Log type:	Not Reported
Hrs pumped:	0	Pumping ra:	0
Level befo:	0	Level duri:	0
Test pump:	Not Reported	Pump insta:	N
Install pu:	Not Reported	Capacity:	0
Pump hp:	0	Column len:	0
Closed:	Not Reported	Abandoned:	Not Reported
Abandon da:	0	Site id:	MD7000000370485

Map ID: 583

GEOCHECK VERSION 2.1
STATE DATABASE WELL INFORMATION

Objectid:	370486	County let:	PG
Permit:	PG920741	Mgs id:	Not Reported
B1 seq:	1994	B1 recd:	1995 314
City:	COLLEGE PARK	State:	MD
Zip:	20742	Driller na:	J A PADGETT JR
Driller id:	MGD 036	Est gpm pr:	0
Use for wa:	Test, Observation, Monitoring	Approx dep:	40
Drill meth:	BORED	Replacemen:	N
Wapid:	Not Reported	Subdivisio:	UNIV OF MD COLL PK
Section:	Not Reported	Lot:	Not Reported
Nearest to:	COLLEGE PARK	Town dista:	Not Reported
Town direc:	T	Road name:	STADIUM DRIVE
Road side:	S	Road dista:	600 FT
Tax map:	Not Reported	Block:	Not Reported
Parcel:	Not Reported	N grid83:	146532
E grid83:	404293	Lat dec de:	38.986713
Lon dec de:	-76.950445	Issue date:	1995 320
Special fl:	Not Reported	C1 seq:	4701
C1 recd:	1995 714	Completion:	1995 322
Total dept:	30	Num unsucc:	0
Hydrofract:	Not Reported	Grouted:	Y
Grout type:	CM	Grout top:	0
Grout bott:	5	Casing typ:	PL
Casing dia:	1	Casing dep:	25
Casing hei:	+1	Screen typ:	PL
Top screen:	25	Bottom scr:	30
Screen t 1:	Not Reported	Top scre 1:	0
Bottom s 1:	0	Screen t 2:	Not Reported
Top scre 2:	0	Bottom s 2:	0
Screen dia:	1	Flowing we:	Not Reported
Telescopin:	Not Reported	Log type:	Not Reported
Hrs pumped:	0	Pumping ra:	0
Level befo:	0	Level duri:	0
Test pump:	Not Reported	Pump insta:	N
Install pu:	Not Reported	Capacity:	0
Pump hp:	0	Column len:	0
Closed:	Not Reported	Abandoned:	Not Reported
Abandon da:	0	Site id:	MD7000000370486

Map ID:	583		
Objectid:	370493	County let:	PG
Permit:	PG920738	Mgs id:	Not Reported
B1 seq:	1992	B1 recd:	1995 314
City:	COLLEGE PARK	State:	MD
Zip:	20742	Driller na:	J A PADGETT JR
Driller id:	MGD 036	Est gpm pr:	0
Use for wa:	Test, Observation, Monitoring	Approx dep:	40
Drill meth:	BORED	Replacemen:	N
Wapid:	Not Reported	Subdivisio:	UNIV OF MD COLL PK
Section:	Not Reported	Lot:	Not Reported
Nearest to:	COLLEGE PARK	Town dista:	Not Reported
Town direc:	T	Road name:	STADIUM DR
Road side:	S	Road dista:	850 FT
Tax map:	Not Reported	Block:	Not Reported
Parcel:	Not Reported	N grid83:	146532
E grid83:	404293	Lat dec de:	38.986713
Lon dec de:	-76.950445	Issue date:	1995 320
Special fl:	Not Reported	C1 seq:	4703
C1 recd:	1995 714	Completion:	1995 322
Total dept:	40	Num unsucc:	0

Hydrofract:	Not Reported	Grouted:	Y
Grout type:	CM	Grout top:	0
Grout bott:	5	Casing typ:	PL
Casing dia:	1	Casing dep:	35
Casing hei:	+1	Screen typ:	PL
Top screen:	35	Bottom scr:	40
Screen t 1:	Not Reported	Top scre 1:	0
Bottom s 1:	0	Screen t 2:	Not Reported
Top scre 2:	0	Bottom s 2:	0
Screen dia:	1	Flowing we:	Not Reported
Telescopin:	Not Reported	Log type:	Not Reported
Hrs pumped:	0	Pumping ra:	0
Level befo:	0	Level duri:	0
Test pump:	Not Reported	Pump insta:	N
Install pu:	Not Reported	Capacity:	0
Pump hp:	0	Column len:	0
Closed:	Not Reported	Abandoned:	Not Reported
Abandon da:	0	Site id:	MD7000000370493

Map ID:	583		
Objectid:	370487	County let:	PG
Permit:	PG920742	Mgs id:	Not Reported
B1 seq:	1993	B1 recd:	1995 314
City:	COLLEGE PARK	State:	MD
Zip:	20742	Driller na:	J A PADGETT JR
Driller id:	MGD 036	Est gpm pr:	0
Use for wa:	Test, Observation, Monitoring	Approx dep:	40
Drill meth:	BORED	Replacemen:	N
Wapid:	Not Reported	Subdivisio:	UNIV OF MD COLL PK
Section:	Not Reported	Lot:	Not Reported
Nearest to:	COLLEGE PARK	Town dista:	Not Reported
Town direc:	T	Road name:	STADIUM DR
Road side:	S	Road dista:	400 FT
Tax map:	Not Reported	Block:	Not Reported
Parcel:	Not Reported	N grid83:	146532
E grid83:	404293	Lat dec de:	38.986713
Lon dec de:	-76.950445	Issue date:	1995 320
Special fl:	Not Reported	C1 seq:	4672
C1 recd:	1995 714	Completion:	1995 323
Total dept:	30	Num unsucc:	0
Hydrofract:	Not Reported	Grouted:	Y
Grout type:	CM	Grout top:	0
Grout bott:	5	Casing typ:	PL
Casing dia:	1	Casing dep:	25
Casing hei:	+1	Screen typ:	PL
Top screen:	25	Bottom scr:	30
Screen t 1:	Not Reported	Top scre 1:	0
Bottom s 1:	0	Screen t 2:	Not Reported
Top scre 2:	0	Bottom s 2:	0
Screen dia:	1	Flowing we:	Not Reported
Telescopin:	Not Reported	Log type:	Not Reported
Hrs pumped:	0	Pumping ra:	0
Level befo:	0	Level duri:	0
Test pump:	Not Reported	Pump insta:	N
Install pu:	Not Reported	Capacity:	0
Pump hp:	0	Column len:	0
Closed:	Not Reported	Abandoned:	Not Reported
Abandon da:	0	Site id:	MD7000000370487

Map ID: 583

GEOCHECK VERSION 2.1
STATE DATABASE WELL INFORMATION

Objectid:	370495	County let:	PG
Permit:	PG920739	Mgs id:	Not Reported
B1 seq:	1995	B1 recd:	1995 314
City:	COLLEGE PARK	State:	MD
Zip:	20742	Driller na:	J A PADGETT JR
Driller id:	MGD 036	Est gpm pr:	0
Use for wa:	Test, Observation, Monitoring	Approx dep:	40
Drill meth:	BORED	Replacemen:	N
Wapid:	Not Reported	Subdivisio:	UNIV OF MD COLL PK
Section:	Not Reported	Lot:	Not Reported
Nearest to:	COLLEGE PARK	Town dista:	Not Reported
Town direc:	T	Road name:	STADIUM DR
Road side:	S	Road dista:	1000FT
Tax map:	Not Reported	Block:	Not Reported
Parcel:	Not Reported	N grid83:	146532
E grid83:	404293	Lat dec de:	38.986713
Lon dec de:	-76.950445	Issue date:	1995 320
Special fl:	Not Reported	C1 seq:	4704
C1 recd:	1995 714	Completion:	1995 530
Total dept:	25	Num unsucc:	0
Hydrofract:	Not Reported	Grouted:	Y
Grout type:	CM	Grout top:	0
Grout bott:	5	Casing typ:	PL
Casing dia:	1	Casing dep:	20
Casing hei:	+1	Screen typ:	PL
Top screen:	20	Bottom scr:	25
Screen t 1:	Not Reported	Top scre 1:	0
Bottom s 1:	0	Screen t 2:	Not Reported
Top scre 2:	0	Bottom s 2:	0
Screen dia:	1	Flowing we:	Not Reported
Telescopin:	Not Reported	Log type:	Not Reported
Hrs pumped:	0	Pumping ra:	0
Level befo:	0	Level duri:	0
Test pump:	Not Reported	Pump insta:	N
Install pu:	Not Reported	Capacity:	0
Pump hp:	0	Column len:	0
Closed:	Not Reported	Abandoned:	Not Reported
Abandon da:	0	Site id:	MD7000000370495

Map ID:	584		
Objectid:	519187	County let:	Not Reported
Permit:	PG951402	Mgs id:	Not Reported
B1 seq:	7662	B1 recd:	2007 7 9
City:	BALTIMORE	State:	MD
Zip:	21202	Driller na:	BRENARD J TAYLOR
Driller id:	MWD 430	Est gpm pr:	0
Use for wa:	Test, Observation, Monitoring	Approx dep:	100
Drill meth:	BORED	Replacemen:	N
Wapid:	Not Reported	Subdivisio:	UNIVERSITY OF MD
Section:	Not Reported	Lot:	CP-2
Nearest to:	COLLEGE PARK	Town dista:	1.0
Town direc:	SW	Road name:	CAMPUS DRIVE
Road side:	N	Road dista:	15 FT
Tax map:	33	Block:	2
Parcel:	140	N grid83:	146532
E grid83:	404598	Lat dec de:	38.986712
Lon dec de:	-76.946927	Issue date:	2007 626
Special fl:	Not Reported	C1 seq:	0280
C1 recd:	2007 829	Completion:	2007 627
Total dept:	79	Num unsucc:	0

Hydrofract:	N	Grouted:	Y
Grout type:	CM	Grout top:	0
Grout bott:	57	Casing typ:	PL
Casing dia:	2	Casing dep:	66
Casing hei:	+1	Screen typ:	PL
Top screen:	66	Bottom scr:	76
Screen t 1:	Not Reported	Top scre 1:	0
Bottom s 1:	0	Screen t 2:	Not Reported
Top scre 2:	0	Bottom s 2:	0
Screen dia:	2	Flowing we:	Not Reported
Telescopin:	Not Reported	Log type:	Not Reported
Hrs pumped:	0	Pumping ra:	0
Level befo:	26	Level duri:	0
Test pump:	Not Reported	Pump insta:	N
Install pu:	Not Reported	Capacity:	0
Pump hp:	0	Column len:	0
Closed:	Not Reported	Abandoned:	Y
Abandon da:	2007 9 4	Site id:	MD7000000519187

Map ID:	585		
Objectid:	348293	County let:	PG
Permit:	PG881962	Mgs id:	Not Reported
B1 seq:	9561	B1 recd:	1991 8 6
City:	COLLEGE PARK	State:	MD
Zip:	20742	Driller na:	BRUCE H. SCHLATCH
Driller id:	MWD0333	Est gpm pr:	0
Use for wa:	Test, Observation, Monitoring	Approx dep:	25
Drill meth:	BORED	Replacemen:	N
Wapid:	Not Reported	Subdivisio:	UNIV. OF MARYLAND
Section:	Not Reported	Lot:	Not Reported
Nearest to:	COLLEGE PARK	Town dista:	0
Town direc:	W	Road name:	FIELD HOUSE DR.
Road side:	S	Road dista:	60 FT
Tax map:	Not Reported	Block:	Not Reported
Parcel:	Not Reported	N grid83:	146532
E grid83:	404903	Lat dec de:	38.98671
Lon dec de:	-76.943409	Issue date:	1991 8 9
Special fl:	Y	C1 seq:	0293
C1 recd:	1991 826	Completion:	1991 820
Total dept:	20	Num unsucc:	0
Hydrofract:	Not Reported	Grouted:	Y
Grout type:	CM	Grout top:	0
Grout bott:	8	Casing typ:	PL
Casing dia:	1	Casing dep:	10
Casing hei:	-0	Screen typ:	PL
Top screen:	10	Bottom scr:	20
Screen t 1:	Not Reported	Top scre 1:	0
Bottom s 1:	0	Screen t 2:	Not Reported
Top scre 2:	0	Bottom s 2:	0
Screen dia:	1	Flowing we:	Not Reported
Telescopin:	Not Reported	Log type:	Not Reported
Hrs pumped:	1	Pumping ra:	1
Level befo:	1	Level duri:	1
Test pump:	O	Pump insta:	N
Install pu:	Not Reported	Capacity:	0
Pump hp:	0	Column len:	0
Closed:	Not Reported	Abandoned:	Not Reported
Abandon da:	0	Site id:	MD7000000348293

Map ID: 586

GEOCHECK VERSION 2.1
STATE DATABASE WELL INFORMATION

Objectid:	348396	County let:	PG
Permit:	PG882090	Mgs id:	Not Reported
B1 seq:	6006	B1 recd:	19911018
City:	COLLEGE PARK	State:	MD
Zip:	20742	Driller na:	GREGORY W. CISLER
Driller id:	MWD0441	Est gpm pr:	0
Use for wa:	Test, Observation, Monitoring	Approx dep:	60
Drill meth:	BORED	Replacemen:	N
Wapid:	Not Reported	Subdivisio:	UNIV OF MARYLAND
Section:	Not Reported	Lot:	Not Reported
Nearest to:	COLLEGE PARK	Town dista:	0
Town direc:	T	Road name:	BALTIMORE BLVD
Road side:	E	Road dista:	30 FT
Tax map:	Not Reported	Block:	Not Reported
Parcel:	Not Reported	N grid83:	146532
E grid83:	405513	Lat dec de:	38.986707
Lon dec de:	-76.936373	Issue date:	19911024
Special fl:	Y	C1 seq:	7858
C1 recd:	19911218	Completion:	199111 6
Total dept:	15	Num unsucc:	0
Hydrofract:	Not Reported	Grouted:	Y
Grout type:	BC	Grout top:	0
Grout bott:	3	Casing typ:	PL
Casing dia:	4	Casing dep:	15
Casing hei:	-1	Screen typ:	PL
Top screen:	5	Bottom scr:	15
Screen t 1:	Not Reported	Top scre 1:	0
Bottom s 1:	0	Screen t 2:	Not Reported
Top scre 2:	0	Bottom s 2:	0
Screen dia:	4	Flowing we:	Not Reported
Telescopin:	Not Reported	Log type:	Not Reported
Hrs pumped:	1	Pumping ra:	1
Level befo:	1	Level duri:	1
Test pump:	O	Pump insta:	N
Install pu:	Not Reported	Capacity:	0
Pump hp:	0	Column len:	0
Closed:	Not Reported	Abandoned:	Not Reported
Abandon da:	0	Site id:	MD7000000348396

Map ID:	586		
Objectid:	348398	County let:	PG
Permit:	PG882091	Mgs id:	Not Reported
B1 seq:	6007	B1 recd:	199111 7
City:	COLLEGE PARK	State:	MD
Zip:	20742	Driller na:	GREGORY W. CISLER
Driller id:	MWD0441	Est gpm pr:	0
Use for wa:	Test, Observation, Monitoring	Approx dep:	60
Drill meth:	BORED	Replacemen:	N
Wapid:	Not Reported	Subdivisio:	UNIV. OF MARYLAND
Section:	Not Reported	Lot:	Not Reported
Nearest to:	COLLEGE PARK	Town dista:	0
Town direc:	T	Road name:	CAMPUS DRIVE
Road side:	W	Road dista:	30 FT
Tax map:	Not Reported	Block:	Not Reported
Parcel:	Not Reported	N grid83:	146532
E grid83:	405513	Lat dec de:	38.986707
Lon dec de:	-76.936373	Issue date:	19911024
Special fl:	Y	C1 seq:	7859
C1 recd:	19911218	Completion:	19911114
Total dept:	25	Num unsucc:	0

Hydrofract:	Not Reported	Grouted:	Y
Grout type:	CM	Grout top:	0
Grout bott:	12	Casing typ:	PL
Casing dia:	4	Casing dep:	25
Casing hei:	-1	Screen typ:	PL
Top screen:	15	Bottom scr:	25
Screen t 1:	Not Reported	Top scre 1:	0
Bottom s 1:	0	Screen t 2:	Not Reported
Top scre 2:	0	Bottom s 2:	0
Screen dia:	4	Flowing we:	Not Reported
Telescopin:	T	Log type:	Not Reported
Hrs pumped:	1	Pumping ra:	1
Level befo:	1	Level duri:	1
Test pump:	O	Pump insta:	N
Install pu:	Not Reported	Capacity:	0
Pump hp:	0	Column len:	0
Closed:	Not Reported	Abandoned:	Not Reported
Abandon da:	0	Site id:	MD7000000348398

Map ID:	586		
Objectid:	515176	County let:	Not Reported
Permit:	PG950872	Mgs id:	Not Reported
B1 seq:	6469	B1 recd:	20061025
City:	COLLEGE PARK	State:	MD
Zip:	20740	Driller na:	RICHARD SIES SR
Driller id:	MGD 28	Est gpm pr:	0
Use for wa:	Test, Observation, Monitoring	Approx dep:	20
Drill meth:	BORED	Replacemen:	N
Wapid:	Not Reported	Subdivisio:	COLLEGE PARK
Section:	Not Reported	Lot:	Not Reported
Nearest to:	COLLEGE PARK	Town dista:	Not Reported
Town direc:	T	Road name:	ROSSBOROUGH LN
Road side:	N	Road dista:	28 FT
Tax map:	33	Block:	D3
Parcel:	140	N grid83:	146532
E grid83:	405513	Lat dec de:	38.986707
Lon dec de:	-76.936373	Issue date:	20061016
Special fl:	Not Reported	C1 seq:	0778
C1 recd:	2007 2 7	Completion:	20061019
Total dept:	20	Num unsucc:	0
Hydrofract:	Not Reported	Grouted:	Not Reported
Grout type:	CM	Grout top:	0
Grout bott:	10	Casing typ:	PL
Casing dia:	2	Casing dep:	10
Casing hei:	+2	Screen typ:	PL
Top screen:	10	Bottom scr:	20
Screen t 1:	Not Reported	Top scre 1:	0
Bottom s 1:	0	Screen t 2:	Not Reported
Top scre 2:	0	Bottom s 2:	0
Screen dia:	2	Flowing we:	Not Reported
Telescopin:	Not Reported	Log type:	Not Reported
Hrs pumped:	0	Pumping ra:	0
Level befo:	0	Level duri:	0
Test pump:	Not Reported	Pump insta:	Not Reported
Install pu:	Not Reported	Capacity:	0
Pump hp:	0	Column len:	0
Closed:	Not Reported	Abandoned:	Not Reported
Abandon da:	0	Site id:	MD7000000515176

Map ID: 586

GEOCHECK VERSION 2.1
STATE DATABASE WELL INFORMATION

Objectid:	515175	County let:	Not Reported
Permit:	PG950871	Mgs id:	Not Reported
B1 seq:	6473	B1 recd:	20061025
City:	COLLEGE PARK	State:	MD
Zip:	20740	Driller na:	RICHARD SIES SR
Driller id:	MGD 28	Est gpm pr:	0
Use for wa:	Test, Observation, Monitoring	Approx dep:	20
Drill meth:	BORED	Replacemen:	N
Wapid:	Not Reported	Subdivisio:	COLLEGE PARK
Section:	Not Reported	Lot:	Not Reported
Nearest to:	COLLEGE PARK	Town dista:	Not Reported
Town direc:	T	Road name:	PAINT BRANCH PKWY
Road side:	E	Road dista:	30 FT
Tax map:	33	Block:	Not Reported
Parcel:	140	N grid83:	146532
E grid83:	405513	Lat dec de:	38.986707
Lon dec de:	-76.936373	Issue date:	20061016
Special fl:	Not Reported	C1 seq:	0777
C1 recd:	2007 2 7	Completion:	20061019
Total dept:	19	Num unsucc:	0
Hydrofract:	Not Reported	Grouted:	Not Reported
Grout type:	CM	Grout top:	0
Grout bott:	9	Casing typ:	PL
Casing dia:	2	Casing dep:	9
Casing hei:	+2	Screen typ:	PL
Top screen:	9	Bottom scr:	19
Screen t 1:	Not Reported	Top scre 1:	0
Bottom s 1:	0	Screen t 2:	Not Reported
Top scre 2:	0	Bottom s 2:	0
Screen dia:	2	Flowing we:	Not Reported
Telescopin:	Not Reported	Log type:	Not Reported
Hrs pumped:	0	Pumping ra:	0
Level befo:	0	Level duri:	0
Test pump:	Not Reported	Pump insta:	Not Reported
Install pu:	Not Reported	Capacity:	0
Pump hp:	0	Column len:	0
Closed:	Not Reported	Abandoned:	Not Reported
Abandon da:	0	Site id:	MD7000000515175

Map ID:	586		
Objectid:	515177	County let:	Not Reported
Permit:	PG950874	Mgs id:	Not Reported
B1 seq:	6474	B1 recd:	20061025
City:	COLLEGE PARK	State:	MD
Zip:	20740	Driller na:	RICHARD SIES SR
Driller id:	MGD 28	Est gpm pr:	0
Use for wa:	Test, Observation, Monitoring	Approx dep:	20
Drill meth:	BORED	Replacemen:	N
Wapid:	Not Reported	Subdivisio:	COLLEGE PARK
Section:	Not Reported	Lot:	Not Reported
Nearest to:	COLLEGE PARK	Town dista:	Not Reported
Town direc:	T	Road name:	US RT 1
Road side:	E	Road dista:	90 FT
Tax map:	33	Block:	D3
Parcel:	140	N grid83:	146532
E grid83:	405513	Lat dec de:	38.986707
Lon dec de:	-76.936373	Issue date:	20061016
Special fl:	Not Reported	C1 seq:	0780
C1 recd:	2007 2 7	Completion:	20061019
Total dept:	23	Num unsucc:	0

Hydrofract:	Not Reported	Grouted:	Not Reported
Grout type:	CM	Grout top:	0
Grout bott:	13	Casing typ:	PL
Casing dia:	2	Casing dep:	13
Casing hei:	+2	Screen typ:	PL
Top screen:	13	Bottom scr:	23
Screen t 1:	Not Reported	Top scre 1:	0
Bottom s 1:	0	Screen t 2:	Not Reported
Top scre 2:	0	Bottom s 2:	0
Screen dia:	2	Flowing we:	Not Reported
Telescopin:	Not Reported	Log type:	Not Reported
Hrs pumped:	0	Pumping ra:	0
Level befo:	0	Level duri:	0
Test pump:	Not Reported	Pump insta:	Not Reported
Install pu:	Not Reported	Capacity:	0
Pump hp:	0	Column len:	0
Closed:	Not Reported	Abandoned:	Not Reported
Abandon da:	0	Site id:	MD7000000515177

Map ID:	587		
Objectid:	410196	County let:	PG
Permit:	PG940820	Mgs id:	Not Reported
B1 seq:	0265	B1 recd:	1998 7 7
City:	COLLEGE PARK	State:	MD
Zip:	20742	Driller na:	MICHAEL W HUBER
Driller id:	MGD 46	Est gpm pr:	0
Use for wa:	Test, Observation, Monitoring	Approx dep:	20
Drill meth:	BORED	Replacemen:	N
Wapid:	Not Reported	Subdivisio:	Not Reported
Section:	Not Reported	Lot:	Not Reported
Nearest to:	COLLEGE PARK	Town dista:	Not Reported
Town direc:	T	Road name:	SHUTTLE BUS FACILITY
Road side:	S	Road dista:	Not Reported
Tax map:	Not Reported	Block:	Not Reported
Parcel:	Not Reported	N grid83:	146532
E grid83:	405817	Lat dec de:	38.986705
Lon dec de:	-76.932855	Issue date:	1998 7 9
Special fl:	Not Reported	C1 seq:	9689
C1 recd:	1998 812	Completion:	1998 716
Total dept:	25	Num unsucc:	0
Hydrofract:	Not Reported	Grouted:	Y
Grout type:	CM	Grout top:	0
Grout bott:	18	Casing typ:	PL
Casing dia:	4	Casing dep:	20
Casing hei:	Not Reported	Screen typ:	PL
Top screen:	20	Bottom scr:	25
Screen t 1:	Not Reported	Top scre 1:	0
Bottom s 1:	0	Screen t 2:	Not Reported
Top scre 2:	0	Bottom s 2:	0
Screen dia:	4	Flowing we:	Not Reported
Telescopin:	Not Reported	Log type:	Not Reported
Hrs pumped:	1	Pumping ra:	1
Level befo:	0	Level duri:	0
Test pump:	O	Pump insta:	N
Install pu:	Not Reported	Capacity:	0
Pump hp:	0	Column len:	0
Closed:	Not Reported	Abandoned:	Not Reported
Abandon da:	0	Site id:	MD7000000410196

Map ID: 587

GEOCHECK VERSION 2.1
STATE DATABASE WELL INFORMATION

Objectid:	410096	County let:	PG
Permit:	PG940942	Mgs id:	Not Reported
B1 seq:	2865	B1 recd:	1999 3 4
City:	COLLEGE PARK	State:	MD
Zip:	20742	Driller na:	RICHARD KIMES
Driller id:	MGD 63	Est gpm pr:	0
Use for wa:	Test, Observation, Monitoring	Approx dep:	20
Drill meth:	BORED	Replacemen:	N
Wapid:	Not Reported	Subdivisio:	COLLEGE PARK
Section:	Not Reported	Lot:	Not Reported
Nearest to:	COLLEGE PARK	Town dista:	Not Reported
Town direc:	T	Road name:	ROSSBOROUGH
Road side:	N	Road dista:	50 FT
Tax map:	Not Reported	Block:	Not Reported
Parcel:	Not Reported	N grid83:	146532
E grid83:	405817	Lat dec de:	38.986705
Lon dec de:	-76.932855	Issue date:	1999 3 9
Special fl:	Not Reported	C1 seq:	5971
C1 recd:	1999 4 8	Completion:	1999 329
Total dept:	15	Num unsucc:	0
Hydrofract:	N	Grouted:	Y
Grout type:	BC	Grout top:	4
Grout bott:	2	Casing typ:	PL
Casing dia:	2	Casing dep:	15
Casing hei:	Not Reported	Screen typ:	PL
Top screen:	15	Bottom scr:	5
Screen t 1:	Not Reported	Top scre 1:	0
Bottom s 1:	0	Screen t 2:	Not Reported
Top scre 2:	0	Bottom s 2:	0
Screen dia:	2	Flowing we:	Not Reported
Telescopin:	Not Reported	Log type:	Not Reported
Hrs pumped:	0	Pumping ra:	0
Level befo:	0	Level duri:	0
Test pump:	Not Reported	Pump insta:	N
Install pu:	Not Reported	Capacity:	0
Pump hp:	0	Column len:	0
Closed:	Not Reported	Abandoned:	Not Reported
Abandon da:	0	Site id:	MD7000000410096

Map ID:	587		
Objectid:	410095	County let:	PG
Permit:	PG940941	Mgs id:	Not Reported
B1 seq:	2879	B1 recd:	1999 3 4
City:	COLLEGE PARK	State:	MD
Zip:	20742	Driller na:	RICHARD KIMES
Driller id:	MGD 63	Est gpm pr:	1
Use for wa:	Test, Observation, Monitoring	Approx dep:	20
Drill meth:	BORED	Replacemen:	N
Wapid:	Not Reported	Subdivisio:	COLLEGE PARK
Section:	Not Reported	Lot:	Not Reported
Nearest to:	COLLEGE PARK	Town dista:	Not Reported
Town direc:	T	Road name:	PAINT BRANCH PKWY
Road side:	S	Road dista:	50 FT
Tax map:	Not Reported	Block:	Not Reported
Parcel:	Not Reported	N grid83:	146532
E grid83:	405817	Lat dec de:	38.986705
Lon dec de:	-76.932855	Issue date:	1999 3 9
Special fl:	Not Reported	C1 seq:	5970
C1 recd:	1999 4 8	Completion:	1999 321
Total dept:	221	Num unsucc:	0

Hydrofract:	N	Grouted:	Y
Grout type:	CM	Grout top:	8
Grout bott:	2	Casing typ:	PL
Casing dia:	2	Casing dep:	221
Casing hei:	Not Reported	Screen typ:	PL
Top screen:	22	Bottom scr:	12
Screen t 1:	Not Reported	Top scre 1:	0
Bottom s 1:	0	Screen t 2:	Not Reported
Top scre 2:	0	Bottom s 2:	0
Screen dia:	2	Flowing we:	Not Reported
Telescopin:	Not Reported	Log type:	Not Reported
Hrs pumped:	0	Pumping ra:	0
Level befo:	0	Level duri:	0
Test pump:	Not Reported	Pump insta:	N
Install pu:	Not Reported	Capacity:	0
Pump hp:	0	Column len:	0
Closed:	Not Reported	Abandoned:	Not Reported
Abandon da:	0	Site id:	MD7000000410095

Map ID:	588		
Objectid:	22754	County let:	AA
Permit:	AA740102	Mgs id:	Not Reported
B1 seq:	Not Reported	B1 recd:	19781213
City:	ANNAPOLIS	State:	MD
Zip:	Not Reported	Driller na:	DENNIS THOMAS
Driller id:	MWD0226	Est gpm pr:	8
Use for wa:	Home or Public Use	Approx dep:	130
Drill meth:	ROTARY	Replacemen:	Y
Wapid:	Not Reported	Subdivisio:	LINCOLN HTS
Section:	Not Reported	Lot:	29
Nearest to:	ANNAPOLIS	Town dista:	2 MI
Town direc:	NW	Road name:	BESTGATE RD
Road side:	W	Road dista:	50 FT
Tax map:	Not Reported	Block:	Not Reported
Parcel:	Not Reported	N grid83:	146532
E grid83:	409170	Lat dec de:	38.986676
Lon dec de:	-76.894156	Issue date:	19781213
Special fl:	Not Reported	C1 seq:	Not Reported
C1 recd:	0	Completion:	0
Total dept:	0	Num unsucc:	0
Hydrofract:	Not Reported	Grouted:	Not Reported
Grout type:	Not Reported	Grout top:	0
Grout bott:	0	Casing typ:	Not Reported
Casing dia:	0	Casing dep:	0
Casing hei:	+00	Screen typ:	Not Reported
Top screen:	0	Bottom scr:	0
Screen t 1:	Not Reported	Top scre 1:	0
Bottom s 1:	0	Screen t 2:	Not Reported
Top scre 2:	0	Bottom s 2:	0
Screen dia:	0	Flowing we:	Not Reported
Telescopin:	Not Reported	Log type:	Not Reported
Hrs pumped:	0	Pumping ra:	0
Level befo:	0	Level duri:	0
Test pump:	Not Reported	Pump insta:	Not Reported
Install pu:	Not Reported	Capacity:	0
Pump hp:	0	Column len:	0
Closed:	Not Reported	Abandoned:	Not Reported
Abandon da:	0	Site id:	MD7000000022754

Map ID: 588

GEOCHECK VERSION 2.1
STATE DATABASE WELL INFORMATION

Objectid:	348183	County let:	PG
Permit:	PG882566	Mgs id:	Not Reported
B1 seq:	0961	B1 recd:	1992 824
City:	BELTSVILLE	State:	MD
Zip:	Not Reported	Driller na:	S.S. KWIATKOWSKI
Driller id:	MWD0173	Est gpm pr:	20
Use for wa:	Industrial, Commercial, State and Federal Gov.		
Approx dep:	200	Drill meth:	ROTARY
Replacemen:	N	Wapid:	PG1992G025
Subdivisio:	BELTSVILLE DIST COUR	Section:	Not Reported
Lot:	Not Reported	Nearest to:	BELTVILLE
Town dista:	4	Town direc:	NW
Road name:	6500 CHERRYWOOD LA.	Road side:	N
Road dista:	120 FT	Tax map:	Not Reported
Block:	Not Reported	Parcel:	Not Reported
N grid83:	146532	E grid83:	409170
Lat dec de:	38.986676	Lon dec de:	-76.894156
Issue date:	1992 819	Special fl:	Y
C1 seq:	1759	C1 recd:	19921116
Completion:	1992 914	Total dept:	180
Num unsucc:	0	Hydrofract:	Not Reported
Grouted:	Y	Grout type:	BC
Grout top:	4	Grout bott:	40
Casing typ:	PL	Casing dia:	4
Casing dep:	175	Casing hei:	+1
Screen typ:	PL	Top screen:	175
Bottom scr:	180	Screen t 1:	Not Reported
Top scre 1:	0	Bottom s 1:	0
Screen t 2:	Not Reported	Top scre 2:	0
Bottom s 2:	0	Screen dia:	2
Flowing we:	Not Reported	Telescopin:	Not Reported
Log type:	Not Reported	Hrs pumped:	1
Pumping ra:	40	Level befo:	25
Level duri:	40	Test pump:	A
Pump insta:	Y	Install pu:	S
Capacity:	20	Pump hp:	.75
Column len:	60	Closed:	Not Reported
Abandoned:	Not Reported	Abandon da:	0
Site id:	MD7000000348183		

Map ID:	588		
Objectid:	254101	County let:	PG
Permit:	PG730132	Mgs id:	Not Reported
B1 seq:	Not Reported	B1 recd:	1973 917
City:	HYATTSVILLE	State:	MD
Zip:	Not Reported	Driller na:	FREEMAN DRILLING CO
Driller id:	MWD0242	Est gpm pr:	5
Use for wa:	Home or Public Use	Approx dep:	40
Drill meth:	BORED	Replacemen:	Y
Wapid:	Not Reported	Subdivisio:	Not Reported
Section:	Not Reported	Lot:	Not Reported
Nearest to:	GREENBELT	Town dista:	2 MI
Town direc:	N	Road name:	GLENDALE RD
Road side:	E	Road dista:	2500FT
Tax map:	Not Reported	Block:	Not Reported
Parcel:	Not Reported	N grid83:	146532
E grid83:	409170	Lat dec de:	38.986676
Lon dec de:	-76.894156	Issue date:	1973 817
Special fl:	Not Reported	C1 seq:	Not Reported
C1 recd:	1974 416	Completion:	1974 122

Total dept:	23	Num unsucc:	0
Hydrofract:	Not Reported	Grouted:	Y
Grout type:	CM	Grout top:	0
Grout bott:	10	Casing typ:	CO
Casing dia:	30	Casing dep:	22
Casing hei:	+01	Screen typ:	Not Reported
Top screen:	0	Bottom scr:	0
Screen t 1:	Not Reported	Top scre 1:	0
Bottom s 1:	0	Screen t 2:	Not Reported
Top scre 2:	0	Bottom s 2:	0
Screen dia:	0	Flowing we:	Not Reported
Telescopin:	Not Reported	Log type:	Not Reported
Hrs pumped:	1	Pumping ra:	7
Level befo:	13	Level duri:	18
Test pump:	O	Pump insta:	Not Reported
Install pu:	Not Reported	Capacity:	0
Pump hp:	0	Column len:	0
Closed:	Not Reported	Abandoned:	Not Reported
Abandon da:	0	Site id:	MD7000000254101

Map ID:	589		
Objectid:	551653	County let:	Not Reported
Permit:	MO130092	Mgs id:	Not Reported
B1 seq:	6030	B1 recd:	20131021
City:	WASHINGTON	State:	DC
Zip:	20011	Driller na:	C JOHN HESS
Driller id:	MWD 553	Est gpm pr:	0
Use for wa:	C	Approx dep:	480
Drill meth:	AIR-ROT	Replacemen:	N
Wapid:	Not Reported	Subdivisio:	Not Reported
Section:	Not Reported	Lot:	P12
Nearest to:	TAKOMA PARK	Town dista:	Not Reported
Town direc:	Not Reported	Road name:	608 BOSTON AVE
Road side:	Not Reported	Road dista:	Not Reported
Tax map:	JN42	Block:	Not Reported
Parcel:	Not Reported	N grid83:	0
E grid83:	0	Lat dec de:	38.986514
Lon dec de:	-77.019274	Issue date:	201311 4
Special fl:	Not Reported	C1 seq:	19395
C1 recd:	201312 5	Completion:	201311 8
Total dept:	240	Num unsucc:	0
Hydrofract:	Not Reported	Grouted:	Y
Grout type:	BC	Grout top:	0
Grout bott:	240	Casing typ:	Not Reported
Casing dia:	0	Casing dep:	0
Casing hei:	Not Reported	Screen typ:	Not Reported
Top screen:	0	Bottom scr:	0
Screen t 1:	Not Reported	Top scre 1:	0
Bottom s 1:	0	Screen t 2:	Not Reported
Top scre 2:	0	Bottom s 2:	0
Screen dia:	0	Flowing we:	Not Reported
Telescopin:	Not Reported	Log type:	Not Reported
Hrs pumped:	0	Pumping ra:	0
Level befo:	0	Level duri:	0
Test pump:	Not Reported	Pump insta:	Not Reported
Install pu:	Not Reported	Capacity:	0
Pump hp:	0	Column len:	0
Closed:	Not Reported	Abandoned:	Not Reported
Abandon da:	0	Site id:	MD7000000551653

Map ID: 591

GEOCHECK VERSION 2.1
STATE DATABASE WELL INFORMATION

Objectid:	551019	County let:	Not Reported
Permit:	PG100085	Mgs id:	Not Reported
B1 seq:	4911	B1 recd:	2012 327
City:	BALTIMORE	State:	MD
Zip:	21202	Driller na:	GREGORY LYONS
Driller id:	MGD 089	Est gpm pr:	0
Use for wa:	Test, Observation, Monitoring	Approx dep:	100
Drill meth:	BORED	Replacemen:	N
Wapid:	Not Reported	Subdivisio:	CHATHAM
Section:	Not Reported	Lot:	Not Reported
Nearest to:	COLLEGE PARK	Town dista:	Not Reported
Town direc:	Not Reported	Road name:	UNIVERSITY BLVD
Road side:	Not Reported	Road dista:	Not Reported
Tax map:	33	Block:	A-3
Parcel:	Not Reported	N grid83:	0
E grid83:	0	Lat dec de:	38.985608
Lon dec de:	-76.95592	Issue date:	2012 327
Special fl:	Not Reported	C1 seq:	12196
C1 recd:	2012 5 1	Completion:	2012 4 4
Total dept:	45	Num unsucc:	0
Hydrofract:	N	Grouted:	Y
Grout type:	CM	Grout top:	0
Grout bott:	31	Casing typ:	PL
Casing dia:	2	Casing dep:	35
Casing hei:	Not Reported	Screen typ:	PL
Top screen:	35	Bottom scr:	45
Screen t 1:	Not Reported	Top scre 1:	0
Bottom s 1:	0	Screen t 2:	Not Reported
Top scre 2:	0	Bottom s 2:	0
Screen dia:	2	Flowing we:	Not Reported
Telescopin:	Not Reported	Log type:	Not Reported
Hrs pumped:	0	Pumping ra:	0
Level befo:	0	Level duri:	0
Test pump:	Not Reported	Pump insta:	N
Install pu:	Not Reported	Capacity:	0
Pump hp:	0	Column len:	0
Closed:	Not Reported	Abandoned:	Not Reported
Abandon da:	0	Site id:	MD7000000551019

Map ID:	592		
Objectid:	550922	County let:	Not Reported
Permit:	PG100086	Mgs id:	Not Reported
B1 seq:	4912	B1 recd:	0
City:	BALTIMORE	State:	MD
Zip:	21202	Driller na:	GREGORY LYONS
Driller id:	MGD 089	Est gpm pr:	0
Use for wa:	Test, Observation, Monitoring	Approx dep:	75
Drill meth:	BORED	Replacemen:	N
Wapid:	Not Reported	Subdivisio:	CHATHAM
Section:	Not Reported	Lot:	Not Reported
Nearest to:	COLLEGE PARK	Town dista:	Not Reported
Town direc:	Not Reported	Road name:	UNIVERSITY BLVD
Road side:	Not Reported	Road dista:	Not Reported
Tax map:	32	Block:	F 3
Parcel:	Not Reported	N grid83:	0
E grid83:	0	Lat dec de:	38.985418
Lon dec de:	-76.958253	Issue date:	2012 327
Special fl:	Not Reported	C1 seq:	12197
C1 recd:	2012 5 1	Completion:	2012 4 4
Total dept:	51	Num unsucc:	0

Hydrofract:	N	Grouted:	Y
Grout type:	CM	Grout top:	0
Grout bott:	34	Casing typ:	PL
Casing dia:	2	Casing dep:	40
Casing hei:	Not Reported	Screen typ:	PL
Top screen:	40	Bottom scr:	50
Screen t 1:	Not Reported	Top scre 1:	0
Bottom s 1:	0	Screen t 2:	Not Reported
Top scre 2:	0	Bottom s 2:	0
Screen dia:	0	Flowing we:	Not Reported
Telescopin:	Not Reported	Log type:	Not Reported
Hrs pumped:	0	Pumping ra:	0
Level befo:	0	Level duri:	0
Test pump:	Not Reported	Pump insta:	N
Install pu:	Not Reported	Capacity:	0
Pump hp:	0	Column len:	0
Closed:	Not Reported	Abandoned:	Not Reported
Abandon da:	0	Site id:	MD7000000550922

Map ID:	593		
Objectid:	551018	County let:	Not Reported
Permit:	PG100084	Mgs id:	Not Reported
B1 seq:	4918	B1 recd:	2012 127
City:	BALTIMORE	State:	MD
Zip:	21202	Driller na:	GREGORY LYONS
Driller id:	MGD 089	Est gpm pr:	0
Use for wa:	Test, Observation, Monitoring	Approx dep:	80
Drill meth:	BORED	Replacemen:	N
Wapid:	Not Reported	Subdivisio:	CHATHAM
Section:	Not Reported	Lot:	Not Reported
Nearest to:	COLLEGE PARK	Town dista:	Not Reported
Town direc:	Not Reported	Road name:	CAMPUS DRIVE
Road side:	S	Road dista:	15 FT
Tax map:	33	Block:	A-3
Parcel:	Not Reported	N grid83:	0
E grid83:	0	Lat dec de:	38.98507
Lon dec de:	-76.953881	Issue date:	2012 327
Special fl:	Not Reported	C1 seq:	12198
C1 recd:	0	Completion:	2012 416
Total dept:	52	Num unsucc:	0
Hydrofract:	N	Grouted:	Y
Grout type:	CM	Grout top:	0
Grout bott:	36	Casing typ:	PL
Casing dia:	2	Casing dep:	40
Casing hei:	Not Reported	Screen typ:	PL
Top screen:	40	Bottom scr:	50
Screen t 1:	Not Reported	Top scre 1:	0
Bottom s 1:	0	Screen t 2:	Not Reported
Top scre 2:	0	Bottom s 2:	0
Screen dia:	2	Flowing we:	Not Reported
Telescopin:	Not Reported	Log type:	Not Reported
Hrs pumped:	0	Pumping ra:	0
Level befo:	0	Level duri:	0
Test pump:	Not Reported	Pump insta:	N
Install pu:	Not Reported	Capacity:	0
Pump hp:	0	Column len:	0
Closed:	Not Reported	Abandoned:	Not Reported
Abandon da:	0	Site id:	MD7000000551018

Map ID: 594

GEOCHECK VERSION 2.1
STATE DATABASE WELL INFORMATION

Objectid:	550804	County let:	Not Reported
Permit:	PG953038	Mgs id:	Not Reported
B1 seq:	3095	B1 recd:	0
City:	COLLEGE PARK	State:	MD
Zip:	20742	Driller na:	C JOHN HESS
Driller id:	MWD 553	Est gpm pr:	0
Use for wa:	C	Approx dep:	455
Drill meth:	AIR-PER	Replacemen:	N
Wapid:	Not Reported	Subdivisio:	PRESIDENTS RESIDENCE
Section:	Not Reported	Lot:	Not Reported
Nearest to:	COLLEGE PARK	Town dista:	Not Reported
Town direc:	Not Reported	Road name:	1 PRESIDENTIAL DR
Road side:	Not Reported	Road dista:	Not Reported
Tax map:	Not Reported	Block:	Not Reported
Parcel:	Not Reported	N grid83:	0
E grid83:	0	Lat dec de:	38.984203
Lon dec de:	-76.951336	Issue date:	201112 6
Special fl:	Not Reported	C1 seq:	11030
C1 recd:	2012 3 7	Completion:	2012 210
Total dept:	455	Num unsucc:	0
Hydrofract:	Not Reported	Grouted:	Y
Grout type:	BC	Grout top:	0
Grout bott:	400	Casing typ:	ST
Casing dia:	6	Casing dep:	160
Casing hei:	Not Reported	Screen typ:	Not Reported
Top screen:	0	Bottom scr:	0
Screen t 1:	Not Reported	Top scre 1:	0
Bottom s 1:	0	Screen t 2:	Not Reported
Top scre 2:	0	Bottom s 2:	0
Screen dia:	0	Flowing we:	Not Reported
Telescopin:	Not Reported	Log type:	Not Reported
Hrs pumped:	0	Pumping ra:	0
Level befo:	0	Level duri:	0
Test pump:	Not Reported	Pump insta:	Not Reported
Install pu:	Not Reported	Capacity:	0
Pump hp:	0	Column len:	0
Closed:	Not Reported	Abandoned:	Not Reported
Abandon da:	0	Site id:	MD7000000550804

Map ID:	594		
Objectid:	550805	County let:	Not Reported
Permit:	PG953039	Mgs id:	Not Reported
B1 seq:	3096	B1 recd:	201111 2
City:	COLLEGE PARK	State:	MD
Zip:	20742	Driller na:	C JOHN HESS
Driller id:	MWD 553	Est gpm pr:	0
Use for wa:	C	Approx dep:	455
Drill meth:	AIR-PER	Replacemen:	N
Wapid:	Not Reported	Subdivisio:	PRESIDENTS RESIDENCE
Section:	Not Reported	Lot:	Not Reported
Nearest to:	COLLEGE PARK	Town dista:	Not Reported
Town direc:	Not Reported	Road name:	1 PRESIDENTIAL DR
Road side:	Not Reported	Road dista:	Not Reported
Tax map:	Not Reported	Block:	Not Reported
Parcel:	Not Reported	N grid83:	0
E grid83:	0	Lat dec de:	38.984203
Lon dec de:	-76.951336	Issue date:	201112 6
Special fl:	Not Reported	C1 seq:	11031
C1 recd:	2012 3 7	Completion:	2012 210
Total dept:	455	Num unsucc:	0

Hydrofract:	Not Reported	Grouted:	Y
Grout type:	BC	Grout top:	0
Grout bott:	455	Casing typ:	ST
Casing dia:	6	Casing dep:	160
Casing hei:	Not Reported	Screen typ:	Not Reported
Top screen:	0	Bottom scr:	0
Screen t 1:	Not Reported	Top scre 1:	0
Bottom s 1:	0	Screen t 2:	Not Reported
Top scre 2:	0	Bottom s 2:	0
Screen dia:	0	Flowing we:	Not Reported
Telescopin:	Not Reported	Log type:	Not Reported
Hrs pumped:	0	Pumping ra:	0
Level befo:	0	Level duri:	0
Test pump:	Not Reported	Pump insta:	Not Reported
Install pu:	Not Reported	Capacity:	0
Pump hp:	0	Column len:	0
Closed:	Not Reported	Abandoned:	Not Reported
Abandon da:	0	Site id:	MD7000000550805

Map ID:	595		
Objectid:	251129	County let:	MO
Permit:	MO882285	Mgs id:	Not Reported
B1 seq:	Not Reported	B1 recd:	19911224
City:	ROCKVILLE	State:	MD
Zip:	20850	Driller na:	PAT MIRFIELD
Driller id:	MWD 379	Est gpm pr:	0
Use for wa:	Test, Observation, Monitoring	Approx dep:	20
Drill meth:	BORED	Replacemen:	N
Wapid:	Not Reported	Subdivisio:	SSI SCHOOL
Section:	Not Reported	Lot:	Not Reported
Nearest to:	TAKOMA PARK	Town dista:	Not Reported
Town direc:	NW	Road name:	BOSTON AVE
Road side:	N	Road dista:	80 FT
Tax map:	Not Reported	Block:	Not Reported
Parcel:	Not Reported	N grid83:	146228
E grid83:	399417	Lat dec de:	38.983978
Lon dec de:	-77.006734	Issue date:	1992 113
Special fl:	Not Reported	C1 seq:	Not Reported
C1 recd:	1992 320	Completion:	1992 213
Total dept:	20	Num unsucc:	0
Hydrofract:	Not Reported	Grouted:	Y
Grout type:	CM	Grout top:	0
Grout bott:	8	Casing typ:	PL
Casing dia:	4	Casing dep:	10
Casing hei:	-01	Screen typ:	PL
Top screen:	10	Bottom scr:	20
Screen t 1:	Not Reported	Top scre 1:	0
Bottom s 1:	0	Screen t 2:	Not Reported
Top scre 2:	0	Bottom s 2:	0
Screen dia:	4	Flowing we:	Not Reported
Telescopin:	Not Reported	Log type:	Not Reported
Hrs pumped:	0	Pumping ra:	0
Level befo:	0	Level duri:	0
Test pump:	O	Pump insta:	Not Reported
Install pu:	Not Reported	Capacity:	0
Pump hp:	0	Column len:	0
Closed:	Not Reported	Abandoned:	Not Reported
Abandon da:	0	Site id:	MD7000000251129

Map ID: 596

GEOCHECK VERSION 2.1
STATE DATABASE WELL INFORMATION

Objectid:	249671	County let:	MO
Permit:	MO880295	Mgs id:	Not Reported
B1 seq:	Not Reported	B1 recd:	1988 727
City:	TAKOMA PARK	State:	MD
Zip:	20012	Driller na:	HUBER, MICHAEL W.
Driller id:	MWD0336	Est gpm pr:	0
Use for wa:	Test, Observation, Monitoring	Approx dep:	20
Drill meth:	BORED	Replacemen:	N
Wapid:	Not Reported	Subdivisio:	Not Reported
Section:	Not Reported	Lot:	Not Reported
Nearest to:	TAKOMA PARK	Town dista:	0 MI
Town direc:	Not Reported	Road name:	MAPLE AVE
Road side:	W	Road dista:	50 FT
Tax map:	Not Reported	Block:	Not Reported
Parcel:	Not Reported	N grid83:	146228
E grid83:	399721	Lat dec de:	38.983978
Lon dec de:	-77.003216	Issue date:	1988 811
Special fl:	Not Reported	C1 seq:	Not Reported
C1 recd:	19881213	Completion:	1988 811
Total dept:	15	Num unsucc:	0
Hydrofract:	Not Reported	Grouted:	Y
Grout type:	BC	Grout top:	0
Grout bott:	1	Casing typ:	PL
Casing dia:	4	Casing dep:	2
Casing hei:	+01	Screen typ:	PL
Top screen:	2	Bottom scr:	12
Screen t 1:	Not Reported	Top scre 1:	0
Bottom s 1:	0	Screen t 2:	Not Reported
Top scre 2:	0	Bottom s 2:	0
Screen dia:	4	Flowing we:	Not Reported
Telescopin:	Not Reported	Log type:	Not Reported
Hrs pumped:	1	Pumping ra:	1
Level befo:	1	Level duri:	1
Test pump:	O	Pump insta:	Not Reported
Install pu:	Not Reported	Capacity:	0
Pump hp:	0	Column len:	0
Closed:	Not Reported	Abandoned:	Not Reported
Abandon da:	0	Site id:	MD7000000249671

Map ID:	596		
Objectid:	249672	County let:	MO
Permit:	MO880296	Mgs id:	Not Reported
B1 seq:	Not Reported	B1 recd:	1988 729
City:	TAKOMA PARK	State:	MD
Zip:	20012	Driller na:	HUBER, MICHAEL W.
Driller id:	MWD0336	Est gpm pr:	0
Use for wa:	Test, Observation, Monitoring	Approx dep:	20
Drill meth:	BORED	Replacemen:	N
Wapid:	Not Reported	Subdivisio:	Not Reported
Section:	Not Reported	Lot:	Not Reported
Nearest to:	TAKOMA PARK	Town dista:	0 MI
Town direc:	Not Reported	Road name:	MAPLE AVE
Road side:	W	Road dista:	250 FT
Tax map:	Not Reported	Block:	Not Reported
Parcel:	Not Reported	N grid83:	146228
E grid83:	399721	Lat dec de:	38.983978
Lon dec de:	-77.003216	Issue date:	1988 811
Special fl:	Not Reported	C1 seq:	Not Reported
C1 recd:	19881213	Completion:	1988 811
Total dept:	30	Num unsucc:	0

Hydrofract:	Not Reported	Grouted:	Y
Grout type:	BC	Grout top:	0
Grout bott:	14	Casing typ:	ST
Casing dia:	4	Casing dep:	16
Casing hei:	+01	Screen typ:	ST
Top screen:	16	Bottom scr:	26
Screen t 1:	Not Reported	Top scre 1:	0
Bottom s 1:	0	Screen t 2:	Not Reported
Top scre 2:	0	Bottom s 2:	0
Screen dia:	4	Flowing we:	Not Reported
Telescopin:	Not Reported	Log type:	Not Reported
Hrs pumped:	1	Pumping ra:	1
Level befo:	1	Level duri:	1
Test pump:	O	Pump insta:	Not Reported
Install pu:	Not Reported	Capacity:	0
Pump hp:	0	Column len:	0
Closed:	Not Reported	Abandoned:	Not Reported
Abandon da:	0	Site id:	MD7000000249672

Map ID:	596		
Objectid:	249670	County let:	MO
Permit:	MO880294	Mgs id:	Not Reported
B1 seq:	Not Reported	B1 recd:	1988 729
City:	TAKOMA PARK	State:	MD
Zip:	20012	Driller na:	HUBER, MICHAEL W.
Driller id:	MWD0336	Est gpm pr:	0
Use for wa:	Test, Observation, Monitoring	Approx dep:	20
Drill meth:	BORED	Replacemen:	N
Wapid:	Not Reported	Subdivisio:	Not Reported
Section:	Not Reported	Lot:	Not Reported
Nearest to:	TAKOMA PARK	Town dista:	0 MI
Town direc:	Not Reported	Road name:	MAPLE AVE
Road side:	W	Road dista:	50 FT
Tax map:	Not Reported	Block:	Not Reported
Parcel:	Not Reported	N grid83:	146228
E grid83:	399721	Lat dec de:	38.983978
Lon dec de:	-77.003216	Issue date:	1988 811
Special fl:	Not Reported	C1 seq:	Not Reported
C1 recd:	19881213	Completion:	1988 811
Total dept:	17	Num unsucc:	0
Hydrofract:	Not Reported	Grouted:	Y
Grout type:	BC	Grout top:	0
Grout bott:	3	Casing typ:	ST
Casing dia:	4	Casing dep:	4
Casing hei:	+01	Screen typ:	ST
Top screen:	4	Bottom scr:	14
Screen t 1:	Not Reported	Top scre 1:	0
Bottom s 1:	0	Screen t 2:	Not Reported
Top scre 2:	0	Bottom s 2:	0
Screen dia:	4	Flowing we:	Not Reported
Telescopin:	Not Reported	Log type:	Not Reported
Hrs pumped:	1	Pumping ra:	1
Level befo:	1	Level duri:	1
Test pump:	O	Pump insta:	Not Reported
Install pu:	Not Reported	Capacity:	0
Pump hp:	0	Column len:	0
Closed:	Not Reported	Abandoned:	Not Reported
Abandon da:	0	Site id:	MD7000000249670

Map ID: 597

GEOCHECK VERSION 2.1
STATE DATABASE WELL INFORMATION

Objectid:	408314	County let:	MO
Permit:	MO940673	Mgs id:	Not Reported
B1 seq:	5487	B1 recd:	1998 511
City:	TAKOMA PARK	State:	MD
Zip:	20912	Driller na:	GEORGE F EASTERDAY
Driller id:	MWD 40	Est gpm pr:	5
Use for wa:	Test, Observation, Monitoring	Approx dep:	300
Drill meth:	AIR-ROT	Replacemen:	N
Wapid:	Not Reported	Subdivisio:	Not Reported
Section:	Not Reported	Lot:	W-2
Nearest to:	TAKOMA PARK	Town dista:	Not Reported
Town direc:	T	Road name:	326 BOYDS AVE
Road side:	N	Road dista:	100 FT
Tax map:	Not Reported	Block:	Not Reported
Parcel:	Not Reported	N grid83:	146228
E grid83:	400331	Lat dec de:	38.983978
Lon dec de:	-76.996181	Issue date:	1998 512
Special fl:	Not Reported	C1 seq:	0099
C1 recd:	1998 9 8	Completion:	1998 720
Total dept:	357	Num unsucc:	0
Hydrofract:	N	Grouted:	Y
Grout type:	BC	Grout top:	0
Grout bott:	357	Casing typ:	ST
Casing dia:	6	Casing dep:	40
Casing hei:	+2	Screen typ:	HO
Top screen:	38	Bottom scr:	357
Screen t 1:	Not Reported	Top scre 1:	0
Bottom s 1:	0	Screen t 2:	Not Reported
Top scre 2:	0	Bottom s 2:	0
Screen dia:	0	Flowing we:	Not Reported
Telescopin:	Not Reported	Log type:	Not Reported
Hrs pumped:	0	Pumping ra:	0
Level befo:	0	Level duri:	0
Test pump:	Not Reported	Pump insta:	N
Install pu:	Not Reported	Capacity:	0
Pump hp:	0	Column len:	0
Closed:	Not Reported	Abandoned:	Not Reported
Abandon da:	0	Site id:	MD7000000408314

Map ID:	597		
Objectid:	408313	County let:	MO
Permit:	MO940672	Mgs id:	Not Reported
B1 seq:	5486	B1 recd:	1998 511
City:	TAKOMA PARK	State:	MD
Zip:	20912	Driller na:	GEORGE F EASTERDAY
Driller id:	MWD 40	Est gpm pr:	5
Use for wa:	Test, Observation, Monitoring	Approx dep:	300
Drill meth:	AIR-ROT	Replacemen:	N
Wapid:	Not Reported	Subdivisio:	Not Reported
Section:	Not Reported	Lot:	W-1
Nearest to:	TAKOMA PARK	Town dista:	Not Reported
Town direc:	T	Road name:	326 BOYDS AVE
Road side:	N	Road dista:	100 FT
Tax map:	Not Reported	Block:	Not Reported
Parcel:	Not Reported	N grid83:	146228
E grid83:	400331	Lat dec de:	38.983978
Lon dec de:	-76.996181	Issue date:	1998 512
Special fl:	Not Reported	C1 seq:	0098
C1 recd:	1998 9 8	Completion:	1998 720
Total dept:	300	Num unsucc:	0

Hydrofract:	N	Grouted:	Y
Grout type:	BC	Grout top:	0
Grout bott:	300	Casing typ:	ST
Casing dia:	6	Casing dep:	40
Casing hei:	+2	Screen typ:	HO
Top screen:	38	Bottom scr:	300
Screen t 1:	Not Reported	Top scre 1:	0
Bottom s 1:	0	Screen t 2:	Not Reported
Top scre 2:	0	Bottom s 2:	0
Screen dia:	0	Flowing we:	Not Reported
Telescopin:	Not Reported	Log type:	Not Reported
Hrs pumped:	0	Pumping ra:	0
Level befo:	0	Level duri:	0
Test pump:	Not Reported	Pump insta:	N
Install pu:	Not Reported	Capacity:	0
Pump hp:	0	Column len:	0
Closed:	Not Reported	Abandoned:	Not Reported
Abandon da:	0	Site id:	MD7000000408313

Map ID:	598		
Objectid:	336219	County let:	PG
Permit:	PG812341	Mgs id:	Not Reported
B1 seq:	2783	B1 recd:	19881027
City:	BETHESDA	State:	MD
Zip:	20817	Driller na:	BRENARD J. TAYLOR
Driller id:	MWD0430	Est gpm pr:	0
Use for wa:	Test, Observation, Monitoring	Approx dep:	40
Drill meth:	BORED	Replacemen:	N
Wapid:	Not Reported	Subdivisio:	Not Reported
Section:	Not Reported	Lot:	Not Reported
Nearest to:	LANGLEY PARK	Town dista:	0
Town direc:	T	Road name:	NEW HAMPSHIRE AVE
Road side:	S	Road dista:	140 FT
Tax map:	Not Reported	Block:	Not Reported
Parcel:	Not Reported	N grid83:	146228
E grid83:	400941	Lat dec de:	38.983977
Lon dec de:	-76.989145	Issue date:	19881021
Special fl:	N	C1 seq:	Not Reported
C1 recd:	0	Completion:	0
Total dept:	0	Num unsucc:	0
Hydrofract:	Not Reported	Grouted:	Y
Grout type:	Not Reported	Grout top:	0
Grout bott:	0	Casing typ:	Not Reported
Casing dia:	0	Casing dep:	0
Casing hei:	Not Reported	Screen typ:	Not Reported
Top screen:	0	Bottom scr:	0
Screen t 1:	Not Reported	Top scre 1:	0
Bottom s 1:	0	Screen t 2:	Not Reported
Top scre 2:	0	Bottom s 2:	0
Screen dia:	0	Flowing we:	Not Reported
Telescopin:	Not Reported	Log type:	Not Reported
Hrs pumped:	0	Pumping ra:	0
Level befo:	0	Level duri:	0
Test pump:	Not Reported	Pump insta:	Not Reported
Install pu:	Not Reported	Capacity:	0
Pump hp:	0	Column len:	0
Closed:	A	Abandoned:	Not Reported
Abandon da:	0	Site id:	MD7000000336219

Map ID: 598

GEOCHECK VERSION 2.1
STATE DATABASE WELL INFORMATION

Objectid:	336218	County let:	PG
Permit:	PG812340	Mgs id:	Not Reported
B1 seq:	2782	B1 recd:	19881027
City:	BETHESDA	State:	MD
Zip:	20817	Driller na:	BRENARD J. TAYLOR
Driller id:	MWD0430	Est gpm pr:	0
Use for wa:	Test, Observation, Monitoring	Approx dep:	40
Drill meth:	BORED	Replacemen:	N
Wapid:	Not Reported	Subdivisio:	Not Reported
Section:	Not Reported	Lot:	Not Reported
Nearest to:	LANGLEY PARK	Town dista:	0
Town direc:	T	Road name:	NEW HAMPSHIRE AVE.
Road side:	S	Road dista:	40 FT
Tax map:	Not Reported	Block:	Not Reported
Parcel:	Not Reported	N grid83:	146228
E grid83:	400941	Lat dec de:	38.983977
Lon dec de:	-76.989145	Issue date:	19881021
Special fl:	N	C1 seq:	Not Reported
C1 recd:	0	Completion:	0
Total dept:	0	Num unsucc:	0
Hydrofract:	Not Reported	Grouted:	Y
Grout type:	Not Reported	Grout top:	0
Grout bott:	0	Casing typ:	Not Reported
Casing dia:	0	Casing dep:	0
Casing hei:	Not Reported	Screen typ:	Not Reported
Top screen:	0	Bottom scr:	0
Screen t 1:	Not Reported	Top scre 1:	0
Bottom s 1:	0	Screen t 2:	Not Reported
Top scre 2:	0	Bottom s 2:	0
Screen dia:	0	Flowing we:	Not Reported
Telescopin:	Not Reported	Log type:	Not Reported
Hrs pumped:	0	Pumping ra:	0
Level befo:	0	Level duri:	0
Test pump:	Not Reported	Pump insta:	Not Reported
Install pu:	Not Reported	Capacity:	0
Pump hp:	0	Column len:	0
Closed:	A	Abandoned:	Not Reported
Abandon da:	0	Site id:	MD7000000336218

Map ID:	598		
Objectid:	336217	County let:	PG
Permit:	PG812307	Mgs id:	Not Reported
B1 seq:	2773	B1 recd:	19881027
City:	BETHESDA	State:	MD
Zip:	20817	Driller na:	BRENARD J. TAYLOR
Driller id:	MWD0430	Est gpm pr:	0
Use for wa:	Test, Observation, Monitoring	Approx dep:	40
Drill meth:	BORED	Replacemen:	N
Wapid:	Not Reported	Subdivisio:	Not Reported
Section:	Not Reported	Lot:	Not Reported
Nearest to:	LANGLEY PARK	Town dista:	0
Town direc:	Not Reported	Road name:	NEW HAMPSHIRE
Road side:	S	Road dista:	200 FT
Tax map:	Not Reported	Block:	Not Reported
Parcel:	Not Reported	N grid83:	146228
E grid83:	400941	Lat dec de:	38.983977
Lon dec de:	-76.989145	Issue date:	19881021
Special fl:	N	C1 seq:	Not Reported
C1 recd:	0	Completion:	0
Total dept:	0	Num unsucc:	0

Hydrofract:	Not Reported	Grouted:	Y
Grout type:	Not Reported	Grout top:	0
Grout bott:	0	Casing typ:	Not Reported
Casing dia:	0	Casing dep:	0
Casing hei:	Not Reported	Screen typ:	Not Reported
Top screen:	0	Bottom scr:	0
Screen t 1:	Not Reported	Top scre 1:	0
Bottom s 1:	0	Screen t 2:	Not Reported
Top scre 2:	0	Bottom s 2:	0
Screen dia:	0	Flowing we:	Not Reported
Telescopin:	Not Reported	Log type:	Not Reported
Hrs pumped:	0	Pumping ra:	0
Level befo:	0	Level duri:	0
Test pump:	Not Reported	Pump insta:	Not Reported
Install pu:	Not Reported	Capacity:	0
Pump hp:	0	Column len:	0
Closed:	A	Abandoned:	Not Reported
Abandon da:	0	Site id:	MD7000000336217

Map ID:	599		
Objectid:	346218	County let:	PG
Permit:	PG881860	Mgs id:	Not Reported
B1 seq:	6414	B1 recd:	1991 617
City:	HUNT VALLEY	State:	MD
Zip:	21031	Driller na:	BRENARD J TAYLOR
Driller id:	MWD 430	Est gpm pr:	0
Use for wa:	Test, Observation, Monitoring	Approx dep:	30
Drill meth:	BORED	Replacemen:	N
Wapid:	Not Reported	Subdivisio:	Not Reported
Section:	Not Reported	Lot:	MW1
Nearest to:	TAKOMA PARK	Town dista:	0.36
Town direc:	E	Road name:	RIGGS ROAD
Road side:	E	Road dista:	50 FT
Tax map:	Not Reported	Block:	Not Reported
Parcel:	Not Reported	N grid83:	146228
E grid83:	401550	Lat dec de:	38.983977
Lon dec de:	-76.982109	Issue date:	1991 6 5
Special fl:	Not Reported	C1 seq:	Not Reported
C1 recd:	0	Completion:	0
Total dept:	0	Num unsucc:	0
Hydrofract:	Not Reported	Grouted:	Not Reported
Grout type:	Not Reported	Grout top:	0
Grout bott:	0	Casing typ:	Not Reported
Casing dia:	0	Casing dep:	0
Casing hei:	Not Reported	Screen typ:	Not Reported
Top screen:	0	Bottom scr:	0
Screen t 1:	Not Reported	Top scre 1:	0
Bottom s 1:	0	Screen t 2:	Not Reported
Top scre 2:	0	Bottom s 2:	0
Screen dia:	0	Flowing we:	Not Reported
Telescopin:	Not Reported	Log type:	Not Reported
Hrs pumped:	0	Pumping ra:	0
Level befo:	0	Level duri:	0
Test pump:	Not Reported	Pump insta:	Not Reported
Install pu:	Not Reported	Capacity:	0
Pump hp:	0	Column len:	0
Closed:	Not Reported	Abandoned:	Not Reported
Abandon da:	0	Site id:	MD7000000346218

Map ID: 599

GEOCHECK VERSION 2.1
STATE DATABASE WELL INFORMATION

Objectid:	370787	County let:	PG
Permit:	PG881629	Mgs id:	Not Reported
B1 seq:	1161	B1 recd:	19901123
City:	HAYMARKET	State:	VA
Zip:	22069	Driller na:	BRENARD J TAYLOR
Driller id:	MWD 430	Est gpm pr:	0
Use for wa:	Test, Observation, Monitoring	Approx dep:	30
Drill meth:	BORED	Replacemen:	N
Wapid:	Not Reported	Subdivisio:	Not Reported
Section:	Not Reported	Lot:	MW4
Nearest to:	TAKOMA PARK	Town dista:	0.17
Town direc:	E	Road name:	UNIVERSITY BLVD
Road side:	N	Road dista:	10 FT
Tax map:	Not Reported	Block:	Not Reported
Parcel:	Not Reported	N grid83:	146228
E grid83:	401550	Lat dec de:	38.983977
Lon dec de:	-76.982109	Issue date:	19901128
Special fl:	Not Reported	C1 seq:	Not Reported
C1 recd:	0	Completion:	0
Total dept:	0	Num unsucc:	0
Hydrofract:	Not Reported	Grouted:	Not Reported
Grout type:	Not Reported	Grout top:	0
Grout bott:	0	Casing typ:	Not Reported
Casing dia:	0	Casing dep:	0
Casing hei:	Not Reported	Screen typ:	Not Reported
Top screen:	0	Bottom scr:	0
Screen t 1:	Not Reported	Top scre 1:	0
Bottom s 1:	0	Screen t 2:	Not Reported
Top scre 2:	0	Bottom s 2:	0
Screen dia:	0	Flowing we:	Not Reported
Telescopin:	Not Reported	Log type:	Not Reported
Hrs pumped:	0	Pumping ra:	0
Level befo:	0	Level duri:	0
Test pump:	Not Reported	Pump insta:	Not Reported
Install pu:	Not Reported	Capacity:	0
Pump hp:	0	Column len:	0
Closed:	Not Reported	Abandoned:	Not Reported
Abandon da:	0	Site id:	MD7000000370787

Map ID:	599		
Objectid:	346213	County let:	PG
Permit:	PG881861	Mgs id:	Not Reported
B1 seq:	6416	B1 recd:	1991 617
City:	HUNT VALLEY	State:	MD
Zip:	21031	Driller na:	BRENARD J TAYLOR
Driller id:	MWD 430	Est gpm pr:	0
Use for wa:	Test, Observation, Monitoring	Approx dep:	30
Drill meth:	BORED	Replacemen:	N
Wapid:	Not Reported	Subdivisio:	Not Reported
Section:	Not Reported	Lot:	MW2
Nearest to:	TAKOMA PARK	Town dista:	0.36
Town direc:	E	Road name:	RIGGS ROAD
Road side:	E	Road dista:	8 FT
Tax map:	Not Reported	Block:	Not Reported
Parcel:	Not Reported	N grid83:	146228
E grid83:	401550	Lat dec de:	38.983977
Lon dec de:	-76.982109	Issue date:	1991 6 5
Special fl:	Not Reported	C1 seq:	Not Reported
C1 recd:	0	Completion:	0
Total dept:	0	Num unsucc:	0

Hydrofract:	Not Reported	Grouted:	Not Reported
Grout type:	Not Reported	Grout top:	0
Grout bott:	0	Casing typ:	Not Reported
Casing dia:	0	Casing dep:	0
Casing hei:	Not Reported	Screen typ:	Not Reported
Top screen:	0	Bottom scr:	0
Screen t 1:	Not Reported	Top scre 1:	0
Bottom s 1:	0	Screen t 2:	Not Reported
Top scre 2:	0	Bottom s 2:	0
Screen dia:	0	Flowing we:	Not Reported
Telescopin:	Not Reported	Log type:	Not Reported
Hrs pumped:	0	Pumping ra:	0
Level befo:	0	Level duri:	0
Test pump:	Not Reported	Pump insta:	Not Reported
Install pu:	Not Reported	Capacity:	0
Pump hp:	0	Column len:	0
Closed:	Not Reported	Abandoned:	Not Reported
Abandon da:	0	Site id:	MD7000000346213

Map ID:	599		
Objectid:	346157	County let:	PG
Permit:	PG881859	Mgs id:	Not Reported
B1 seq:	6417	B1 recd:	1991 617
City:	HUNT VALLEY	State:	MD
Zip:	21031	Driller na:	BRENARD J TAYLOR
Driller id:	MWD 430	Est gpm pr:	0
Use for wa:	Test, Observation, Monitoring	Approx dep:	30
Drill meth:	BORED	Replacemen:	N
Wapid:	Not Reported	Subdivisio:	Not Reported
Section:	Not Reported	Lot:	RW1
Nearest to:	TAKOMA PARK	Town dista:	0.36
Town direc:	E	Road name:	RIGGS ROAD
Road side:	E	Road dista:	32 FT
Tax map:	Not Reported	Block:	Not Reported
Parcel:	Not Reported	N grid83:	146228
E grid83:	401550	Lat dec de:	38.983977
Lon dec de:	-76.982109	Issue date:	1991 6 5
Special fl:	Not Reported	C1 seq:	Not Reported
C1 recd:	0	Completion:	0
Total dept:	0	Num unsucc:	0
Hydrofract:	Not Reported	Grouted:	Not Reported
Grout type:	Not Reported	Grout top:	0
Grout bott:	0	Casing typ:	Not Reported
Casing dia:	0	Casing dep:	0
Casing hei:	Not Reported	Screen typ:	Not Reported
Top screen:	0	Bottom scr:	0
Screen t 1:	Not Reported	Top scre 1:	0
Bottom s 1:	0	Screen t 2:	Not Reported
Top scre 2:	0	Bottom s 2:	0
Screen dia:	0	Flowing we:	Not Reported
Telescopin:	Not Reported	Log type:	Not Reported
Hrs pumped:	0	Pumping ra:	0
Level befo:	0	Level duri:	0
Test pump:	Not Reported	Pump insta:	Not Reported
Install pu:	Not Reported	Capacity:	0
Pump hp:	0	Column len:	0
Closed:	Not Reported	Abandoned:	Not Reported
Abandon da:	0	Site id:	MD7000000346157

Map ID: 599

GEOCHECK VERSION 2.1
STATE DATABASE WELL INFORMATION

Objectid:	346200	County let:	PG
Permit:	PG881862	Mgs id:	Not Reported
B1 seq:	6415	B1 recd:	1991 617
City:	HUNT VALLEY	State:	MD
Zip:	21031	Driller na:	BRENARD J TAYLOR
Driller id:	MWD 430	Est gpm pr:	0
Use for wa:	Test, Observation, Monitoring	Approx dep:	30
Drill meth:	BORED	Replacemen:	N
Wapid:	Not Reported	Subdivisio:	Not Reported
Section:	Not Reported	Lot:	MW3
Nearest to:	TAKOMA PARK	Town dista:	0.36
Town direc:	E	Road name:	RIGGS ROAD
Road side:	E	Road dista:	16 FT
Tax map:	Not Reported	Block:	Not Reported
Parcel:	Not Reported	N grid83:	146228
E grid83:	401550	Lat dec de:	38.983977
Lon dec de:	-76.982109	Issue date:	1991 6 5
Special fl:	Not Reported	C1 seq:	Not Reported
C1 recd:	0	Completion:	0
Total dept:	0	Num unsucc:	0
Hydrofract:	Not Reported	Grouted:	Not Reported
Grout type:	Not Reported	Grout top:	0
Grout bott:	0	Casing typ:	Not Reported
Casing dia:	0	Casing dep:	0
Casing hei:	Not Reported	Screen typ:	Not Reported
Top screen:	0	Bottom scr:	0
Screen t 1:	Not Reported	Top scre 1:	0
Bottom s 1:	0	Screen t 2:	Not Reported
Top scre 2:	0	Bottom s 2:	0
Screen dia:	0	Flowing we:	Not Reported
Telescopin:	Not Reported	Log type:	Not Reported
Hrs pumped:	0	Pumping ra:	0
Level befo:	0	Level duri:	0
Test pump:	Not Reported	Pump insta:	Not Reported
Install pu:	Not Reported	Capacity:	0
Pump hp:	0	Column len:	0
Closed:	Not Reported	Abandoned:	Not Reported
Abandon da:	0	Site id:	MD7000000346200

Map ID:	599		
Objectid:	408924	County let:	PG
Permit:	PG940515	Mgs id:	Not Reported
B1 seq:	3335	B1 recd:	199710 3
City:	BALTIMORE	State:	MD
Zip:	21224	Driller na:	MICHAEL W HUBER
Driller id:	MGD 46	Est gpm pr:	0
Use for wa:	Test, Observation, Monitoring	Approx dep:	35
Drill meth:	BORED	Replacemen:	N
Wapid:	Not Reported	Subdivisio:	Not Reported
Section:	Not Reported	Lot:	Not Reported
Nearest to:	HYATTSVILLE	Town dista:	Not Reported
Town direc:	T	Road name:	2000 UNIVERSITY BLVD
Road side:	N	Road dista:	150 FT
Tax map:	Not Reported	Block:	Not Reported
Parcel:	Not Reported	N grid83:	146228
E grid83:	401550	Lat dec de:	38.983977
Lon dec de:	-76.982109	Issue date:	199710 7
Special fl:	Y	C1 seq:	9367
C1 recd:	1998 3 9	Completion:	19971013
Total dept:	30	Num unsucc:	0

Hydrofract:	Not Reported	Grouted:	Y
Grout type:	CM	Grout top:	0
Grout bott:	3	Casing typ:	PL
Casing dia:	4	Casing dep:	5
Casing hei:	+2	Screen typ:	PL
Top screen:	5	Bottom scr:	30
Screen t 1:	Not Reported	Top scre 1:	0
Bottom s 1:	0	Screen t 2:	Not Reported
Top scre 2:	0	Bottom s 2:	0
Screen dia:	4	Flowing we:	Not Reported
Telescopin:	Not Reported	Log type:	Not Reported
Hrs pumped:	0	Pumping ra:	0
Level befo:	0	Level duri:	0
Test pump:	O	Pump insta:	N
Install pu:	Not Reported	Capacity:	0
Pump hp:	0	Column len:	0
Closed:	Not Reported	Abandoned:	Not Reported
Abandon da:	0	Site id:	MD7000000408924

Map ID:	599		
Objectid:	408923	County let:	PG
Permit:	PG940514	Mgs id:	Not Reported
B1 seq:	3336	B1 recd:	199710 3
City:	BALTIMORE	State:	MD
Zip:	21224	Driller na:	MICHAEL W HUBER
Driller id:	MGD 46	Est gpm pr:	0
Use for wa:	Test, Observation, Monitoring	Approx dep:	35
Drill meth:	BORED	Replacemen:	N
Wapid:	Not Reported	Subdivisio:	Not Reported
Section:	Not Reported	Lot:	Not Reported
Nearest to:	HYATTSVILLE	Town dista:	Not Reported
Town direc:	T	Road name:	2000 UNIVERSITY BLVD
Road side:	N	Road dista:	90 FT
Tax map:	Not Reported	Block:	Not Reported
Parcel:	Not Reported	N grid83:	146228
E grid83:	401550	Lat dec de:	38.983977
Lon dec de:	-76.982109	Issue date:	199710 7
Special fl:	Y	C1 seq:	9208
C1 recd:	1998 3 9	Completion:	19971014
Total dept:	30	Num unsucc:	0
Hydrofract:	Not Reported	Grouted:	Y
Grout type:	CM	Grout top:	0
Grout bott:	3	Casing typ:	PL
Casing dia:	4	Casing dep:	5
Casing hei:	+2	Screen typ:	PL
Top screen:	5	Bottom scr:	30
Screen t 1:	Not Reported	Top scre 1:	0
Bottom s 1:	0	Screen t 2:	Not Reported
Top scre 2:	0	Bottom s 2:	0
Screen dia:	4	Flowing we:	Not Reported
Telescopin:	Not Reported	Log type:	Not Reported
Hrs pumped:	0	Pumping ra:	0
Level befo:	0	Level duri:	0
Test pump:	O	Pump insta:	N
Install pu:	Not Reported	Capacity:	0
Pump hp:	0	Column len:	0
Closed:	Not Reported	Abandoned:	Not Reported
Abandon da:	0	Site id:	MD7000000408923

Map ID: 599

GEOCHECK VERSION 2.1
STATE DATABASE WELL INFORMATION

Objectid:	485969	County let:	Not Reported
Permit:	PG943030	Mgs id:	Not Reported
B1 seq:	7474	B1 recd:	20031113
City:	LANGLEY PARK	State:	MD
Zip:	20787	Driller na:	STEPHEN SAUL
Driller id:	MWD 421	Est gpm pr:	0
Use for wa:	Test, Observation, Monitoring	Approx dep:	25
Drill meth:	Not Reported	Replacemen:	N
Wapid:	Not Reported	Subdivisio:	Not Reported
Section:	Not Reported	Lot:	Not Reported
Nearest to:	LANGLEY PARK	Town dista:	Not Reported
Town direc:	T	Road name:	E UNIVERSITY BLVD
Road side:	N	Road dista:	320 FT
Tax map:	35	Block:	Not Reported
Parcel:	Not Reported	N grid83:	146228
E grid83:	401550	Lat dec de:	38.983977
Lon dec de:	-76.982109	Issue date:	200311 5
Special fl:	Not Reported	C1 seq:	0003
C1 recd:	20031125	Completion:	20031027
Total dept:	20	Num unsucc:	0
Hydrofract:	N	Grouted:	Not Reported
Grout type:	Not Reported	Grout top:	0
Grout bott:	0	Casing typ:	Not Reported
Casing dia:	0	Casing dep:	0
Casing hei:	Not Reported	Screen typ:	Not Reported
Top screen:	0	Bottom scr:	0
Screen t 1:	Not Reported	Top scre 1:	0
Bottom s 1:	0	Screen t 2:	Not Reported
Top scre 2:	0	Bottom s 2:	0
Screen dia:	0	Flowing we:	Not Reported
Telescopin:	Not Reported	Log type:	Not Reported
Hrs pumped:	0	Pumping ra:	0
Level befo:	0	Level duri:	0
Test pump:	Not Reported	Pump insta:	Not Reported
Install pu:	Not Reported	Capacity:	0
Pump hp:	0	Column len:	0
Closed:	Not Reported	Abandoned:	Not Reported
Abandon da:	0	Site id:	MD7000000485969

Map ID:	599		
Objectid:	485968	County let:	Not Reported
Permit:	PG943029	Mgs id:	Not Reported
B1 seq:	7475	B1 recd:	20031113
City:	LANGLEY PARK	State:	MD
Zip:	20787	Driller na:	STEPHEN SAUL
Driller id:	MWD 421	Est gpm pr:	0
Use for wa:	Test, Observation, Monitoring	Approx dep:	25
Drill meth:	Not Reported	Replacemen:	N
Wapid:	Not Reported	Subdivisio:	Not Reported
Section:	Not Reported	Lot:	Not Reported
Nearest to:	LANGLEY PARK	Town dista:	Not Reported
Town direc:	T	Road name:	E UNIVERSITY BLVD
Road side:	N	Road dista:	300 FT
Tax map:	32	Block:	Not Reported
Parcel:	Not Reported	N grid83:	146228
E grid83:	401550	Lat dec de:	38.983977
Lon dec de:	-76.982109	Issue date:	200311 5
Special fl:	Not Reported	C1 seq:	9654
C1 recd:	20031125	Completion:	20031027
Total dept:	20	Num unsucc:	0

Hydrofract:	N	Grouted:	Not Reported
Grout type:	Not Reported	Grout top:	0
Grout bott:	0	Casing typ:	Not Reported
Casing dia:	0	Casing dep:	0
Casing hei:	Not Reported	Screen typ:	Not Reported
Top screen:	0	Bottom scr:	0
Screen t 1:	Not Reported	Top scre 1:	0
Bottom s 1:	0	Screen t 2:	Not Reported
Top scre 2:	0	Bottom s 2:	0
Screen dia:	0	Flowing we:	Not Reported
Telescopin:	Not Reported	Log type:	Not Reported
Hrs pumped:	0	Pumping ra:	0
Level befo:	0	Level duri:	0
Test pump:	Not Reported	Pump insta:	Not Reported
Install pu:	Not Reported	Capacity:	0
Pump hp:	0	Column len:	0
Closed:	Not Reported	Abandoned:	Not Reported
Abandon da:	0	Site id:	MD7000000485968

Map ID:	599		
Objectid:	370801	County let:	PG
Permit:	PG881627	Mgs id:	Not Reported
B1 seq:	1159	B1 recd:	19901123
City:	HAYMARKET	State:	VA
Zip:	22069	Driller na:	BRENARD J TAYLOR
Driller id:	MWD 430	Est gpm pr:	0
Use for wa:	Test, Observation, Monitoring	Approx dep:	30
Drill meth:	BORED	Replacemen:	N
Wapid:	Not Reported	Subdivisio:	Not Reported
Section:	Not Reported	Lot:	MW2
Nearest to:	TAKOMA PARK	Town dista:	0.17
Town direc:	E	Road name:	UNIVERSITY BLVD
Road side:	N	Road dista:	54 FT
Tax map:	Not Reported	Block:	Not Reported
Parcel:	Not Reported	N grid83:	146228
E grid83:	401550	Lat dec de:	38.983977
Lon dec de:	-76.982109	Issue date:	19901128
Special fl:	Not Reported	C1 seq:	Not Reported
C1 recd:	0	Completion:	0
Total dept:	0	Num unsucc:	0
Hydrofract:	Not Reported	Grouted:	Not Reported
Grout type:	Not Reported	Grout top:	0
Grout bott:	0	Casing typ:	Not Reported
Casing dia:	0	Casing dep:	0
Casing hei:	Not Reported	Screen typ:	Not Reported
Top screen:	0	Bottom scr:	0
Screen t 1:	Not Reported	Top scre 1:	0
Bottom s 1:	0	Screen t 2:	Not Reported
Top scre 2:	0	Bottom s 2:	0
Screen dia:	0	Flowing we:	Not Reported
Telescopin:	Not Reported	Log type:	Not Reported
Hrs pumped:	0	Pumping ra:	0
Level befo:	0	Level duri:	0
Test pump:	Not Reported	Pump insta:	Not Reported
Install pu:	Not Reported	Capacity:	0
Pump hp:	0	Column len:	0
Closed:	Not Reported	Abandoned:	Not Reported
Abandon da:	0	Site id:	MD7000000370801

Map ID: 599

GEOCHECK VERSION 2.1
STATE DATABASE WELL INFORMATION

Objectid:	370792	County let:	PG
Permit:	PG881628	Mgs id:	Not Reported
B1 seq:	1160	B1 recd:	19901123
City:	HAYMARKET	State:	VA
Zip:	22069	Driller na:	BRENARD J TAYLOR
Driller id:	MWD 430	Est gpm pr:	0
Use for wa:	Test, Observation, Monitoring	Approx dep:	30
Drill meth:	BORED	Replacemen:	N
Wapid:	Not Reported	Subdivisio:	Not Reported
Section:	Not Reported	Lot:	MW3
Nearest to:	TAKOMA PARK	Town dista:	0.17
Town direc:	E	Road name:	UNIVERSITY BLVD
Road side:	N	Road dista:	58 FT
Tax map:	Not Reported	Block:	Not Reported
Parcel:	Not Reported	N grid83:	146228
E grid83:	401550	Lat dec de:	38.983977
Lon dec de:	-76.982109	Issue date:	19901128
Special fl:	Not Reported	C1 seq:	Not Reported
C1 recd:	0	Completion:	0
Total dept:	0	Num unsucc:	0
Hydrofract:	Not Reported	Grouted:	Not Reported
Grout type:	Not Reported	Grout top:	0
Grout bott:	0	Casing typ:	Not Reported
Casing dia:	0	Casing dep:	0
Casing hei:	Not Reported	Screen typ:	Not Reported
Top screen:	0	Bottom scr:	0
Screen t 1:	Not Reported	Top scre 1:	0
Bottom s 1:	0	Screen t 2:	Not Reported
Top scre 2:	0	Bottom s 2:	0
Screen dia:	0	Flowing we:	Not Reported
Telescopin:	Not Reported	Log type:	Not Reported
Hrs pumped:	0	Pumping ra:	0
Level befo:	0	Level duri:	0
Test pump:	Not Reported	Pump insta:	Not Reported
Install pu:	Not Reported	Capacity:	0
Pump hp:	0	Column len:	0
Closed:	Not Reported	Abandoned:	Not Reported
Abandon da:	0	Site id:	MD7000000370792

Map ID:	599		
Objectid:	372155	County let:	PG
Permit:	PG881961	Mgs id:	Not Reported
B1 seq:	5003	B1 recd:	1991 812
City:	HAYMARKET	State:	VA
Zip:	22069	Driller na:	BRENARD J TAYLOR
Driller id:	MWD 430	Est gpm pr:	0
Use for wa:	Test, Observation, Monitoring	Approx dep:	20
Drill meth:	BORED	Replacemen:	N
Wapid:	Not Reported	Subdivisio:	Not Reported
Section:	Not Reported	Lot:	Not Reported
Nearest to:	TAKOMA PARK	Town dista:	0.17
Town direc:	E	Road name:	UNIVERSITY BLVD
Road side:	S	Road dista:	15 FT
Tax map:	Not Reported	Block:	Not Reported
Parcel:	Not Reported	N grid83:	146228
E grid83:	401550	Lat dec de:	38.983977
Lon dec de:	-76.982109	Issue date:	1991 8 9
Special fl:	Not Reported	C1 seq:	Not Reported
C1 recd:	0	Completion:	0
Total dept:	0	Num unsucc:	0

Hydrofract:	Not Reported	Grouted:	Not Reported
Grout type:	Not Reported	Grout top:	0
Grout bott:	0	Casing typ:	Not Reported
Casing dia:	0	Casing dep:	0
Casing hei:	Not Reported	Screen typ:	Not Reported
Top screen:	0	Bottom scr:	0
Screen t 1:	Not Reported	Top scre 1:	0
Bottom s 1:	0	Screen t 2:	Not Reported
Top scre 2:	0	Bottom s 2:	0
Screen dia:	0	Flowing we:	Not Reported
Telescopin:	Not Reported	Log type:	Not Reported
Hrs pumped:	0	Pumping ra:	0
Level befo:	0	Level duri:	0
Test pump:	Not Reported	Pump insta:	Not Reported
Install pu:	Not Reported	Capacity:	0
Pump hp:	0	Column len:	0
Closed:	Not Reported	Abandoned:	Not Reported
Abandon da:	0	Site id:	MD7000000372155

Map ID:	599		
Objectid:	370806	County let:	PG
Permit:	PG881626	Mgs id:	Not Reported
B1 seq:	1158	B1 recd:	19901123
City:	HAYMARKET	State:	VA
Zip:	22069	Driller na:	BRENARD J TAYLOR
Driller id:	MWD 430	Est gpm pr:	0
Use for wa:	Test, Observation, Monitoring	Approx dep:	30
Drill meth:	BORED	Replacemen:	N
Wapid:	Not Reported	Subdivisio:	Not Reported
Section:	Not Reported	Lot:	MW1
Nearest to:	TAKOMA PARK	Town dista:	Not Reported
Town direc:	E	Road name:	UNIVERSITY BLVD
Road side:	N	Road dista:	9 FT
Tax map:	Not Reported	Block:	Not Reported
Parcel:	Not Reported	N grid83:	146228
E grid83:	401550	Lat dec de:	38.983977
Lon dec de:	-76.982109	Issue date:	19901128
Special fl:	Not Reported	C1 seq:	Not Reported
C1 recd:	0	Completion:	0
Total dept:	0	Num unsucc:	0
Hydrofract:	Not Reported	Grouted:	Not Reported
Grout type:	Not Reported	Grout top:	0
Grout bott:	0	Casing typ:	Not Reported
Casing dia:	0	Casing dep:	0
Casing hei:	Not Reported	Screen typ:	Not Reported
Top screen:	0	Bottom scr:	0
Screen t 1:	Not Reported	Top scre 1:	0
Bottom s 1:	0	Screen t 2:	Not Reported
Top scre 2:	0	Bottom s 2:	0
Screen dia:	0	Flowing we:	Not Reported
Telescopin:	Not Reported	Log type:	Not Reported
Hrs pumped:	0	Pumping ra:	0
Level befo:	0	Level duri:	0
Test pump:	Not Reported	Pump insta:	Not Reported
Install pu:	Not Reported	Capacity:	0
Pump hp:	0	Column len:	0
Closed:	Not Reported	Abandoned:	Not Reported
Abandon da:	0	Site id:	MD7000000370806

Map ID: 600

GEOCHECK VERSION 2.1
STATE DATABASE WELL INFORMATION

Objectid:	342965	County let:	PG
Permit:	PG882087	Mgs id:	Not Reported
B1 seq:	Not Reported	B1 recd:	19911017
City:	HUNT VALLEY	State:	MD
Zip:	21031	Driller na:	STEVE UNDERWOOD
Driller id:	MWD0000	Est gpm pr:	0
Use for wa:	Test, Observation, Monitoring	Approx dep:	30
Drill meth:	BORED	Replacemen:	N
Wapid:	Not Reported	Subdivisio:	Not Reported
Section:	Not Reported	Lot:	Not Reported
Nearest to:	Not Reported	Town dista:	Not Reported
Town direc:	E	Road name:	RIGGS ROAD
Road side:	S	Road dista:	15 FT
Tax map:	Not Reported	Block:	Not Reported
Parcel:	Not Reported	N grid83:	146228
E grid83:	401855	Lat dec de:	38.983976
Lon dec de:	-76.978591	Issue date:	19911024
Special fl:	Not Reported	C1 seq:	7865
C1 recd:	19911114	Completion:	19911030
Total dept:	30	Num unsucc:	0
Hydrofract:	Not Reported	Grouted:	Y
Grout type:	BC	Grout top:	0
Grout bott:	3	Casing typ:	PL
Casing dia:	4	Casing dep:	5
Casing hei:	+1	Screen typ:	PL
Top screen:	5	Bottom scr:	30
Screen t 1:	Not Reported	Top scre 1:	0
Bottom s 1:	0	Screen t 2:	Not Reported
Top scre 2:	0	Bottom s 2:	0
Screen dia:	4	Flowing we:	Not Reported
Telescopin:	Not Reported	Log type:	Not Reported
Hrs pumped:	1	Pumping ra:	1
Level befo:	1	Level duri:	1
Test pump:	O	Pump insta:	N
Install pu:	Not Reported	Capacity:	0
Pump hp:	0	Column len:	0
Closed:	Not Reported	Abandoned:	Not Reported
Abandon da:	0	Site id:	MD7000000342965

Map ID:	600		
Objectid:	342964	County let:	PG
Permit:	PG882086	Mgs id:	Not Reported
B1 seq:	Not Reported	B1 recd:	19911017
City:	HUNT VALLEY	State:	MD
Zip:	21031	Driller na:	STEVE UNDERWOOD
Driller id:	MWD0000	Est gpm pr:	0
Use for wa:	Test, Observation, Monitoring	Approx dep:	30
Drill meth:	BORED	Replacemen:	N
Wapid:	Not Reported	Subdivisio:	Not Reported
Section:	Not Reported	Lot:	Not Reported
Nearest to:	Not Reported	Town dista:	Not Reported
Town direc:	E	Road name:	RIGGS ROAD
Road side:	S	Road dista:	45 FT
Tax map:	Not Reported	Block:	Not Reported
Parcel:	Not Reported	N grid83:	146228
E grid83:	401855	Lat dec de:	38.983976
Lon dec de:	-76.978591	Issue date:	19911024
Special fl:	Not Reported	C1 seq:	7868
C1 recd:	19911114	Completion:	199111 7
Total dept:	30	Num unsucc:	0

Hydrofract:	Not Reported	Grouted:	Y
Grout type:	BC	Grout top:	0
Grout bott:	3	Casing typ:	PL
Casing dia:	6	Casing dep:	5
Casing hei:	+1	Screen typ:	PL
Top screen:	5	Bottom scr:	30
Screen t 1:	Not Reported	Top scre 1:	0
Bottom s 1:	0	Screen t 2:	Not Reported
Top scre 2:	0	Bottom s 2:	0
Screen dia:	6	Flowing we:	Not Reported
Telescopin:	Not Reported	Log type:	Not Reported
Hrs pumped:	1	Pumping ra:	1
Level befo:	1	Level duri:	1
Test pump:	O	Pump insta:	N
Install pu:	Not Reported	Capacity:	0
Pump hp:	0	Column len:	0
Closed:	Not Reported	Abandoned:	Not Reported
Abandon da:	0	Site id:	MD7000000342964

Map ID:	600		
Objectid:	342959	County let:	PG
Permit:	PG882089	Mgs id:	Not Reported
B1 seq:	Not Reported	B1 recd:	19911017
City:	HUNT VALLEY	State:	MD
Zip:	21031	Driller na:	STEVE UNDERWOOD
Driller id:	MWD0000	Est gpm pr:	0
Use for wa:	Test, Observation, Monitoring	Approx dep:	30
Drill meth:	BORED	Replacemen:	N
Wapid:	Not Reported	Subdivisio:	Not Reported
Section:	Not Reported	Lot:	Not Reported
Nearest to:	Not Reported	Town dista:	Not Reported
Town direc:	E	Road name:	RIGGS ROAD
Road side:	S	Road dista:	110 FT
Tax map:	Not Reported	Block:	Not Reported
Parcel:	Not Reported	N grid83:	146228
E grid83:	401855	Lat dec de:	38.983976
Lon dec de:	-76.978591	Issue date:	19911024
Special fl:	Not Reported	C1 seq:	7867
C1 recd:	19911114	Completion:	19911030
Total dept:	30	Num unsucc:	0
Hydrofract:	Not Reported	Grouted:	Y
Grout type:	BC	Grout top:	0
Grout bott:	3	Casing typ:	PL
Casing dia:	4	Casing dep:	5
Casing hei:	+1	Screen typ:	PL
Top screen:	5	Bottom scr:	30
Screen t 1:	Not Reported	Top scre 1:	0
Bottom s 1:	0	Screen t 2:	Not Reported
Top scre 2:	0	Bottom s 2:	0
Screen dia:	4	Flowing we:	Not Reported
Telescopin:	Not Reported	Log type:	Not Reported
Hrs pumped:	1	Pumping ra:	1
Level befo:	1	Level duri:	1
Test pump:	O	Pump insta:	N
Install pu:	Not Reported	Capacity:	0
Pump hp:	0	Column len:	0
Closed:	Not Reported	Abandoned:	Not Reported
Abandon da:	0	Site id:	MD7000000342959

Map ID: 600

GEOCHECK VERSION 2.1
STATE DATABASE WELL INFORMATION

Objectid:	347378	County let:	PG
Permit:	PG881187	Mgs id:	Not Reported
B1 seq:	5252	B1 recd:	1990 424
City:	HYATTSVILLE	State:	MD
Zip:	Not Reported	Driller na:	MARK G MCCLELLAN
Driller id:	MWD 484	Est gpm pr:	0
Use for wa:	Test, Observation, Monitoring	Approx dep:	20
Drill meth:	BORED	Replacemen:	N
Wapid:	Not Reported	Subdivisio:	2210 UNIVERSITY BLVD
Section:	Not Reported	Lot:	Not Reported
Nearest to:	TACOMA PARK	Town dista:	0.5
Town direc:	E	Road name:	RIGGS RD
Road side:	E	Road dista:	0.25
Tax map:	Not Reported	Block:	Not Reported
Parcel:	Not Reported	N grid83:	146228
E grid83:	401855	Lat dec de:	38.983976
Lon dec de:	-76.978591	Issue date:	1990 410
Special fl:	Not Reported	C1 seq:	Not Reported
C1 recd:	0	Completion:	0
Total dept:	0	Num unsucc:	0
Hydrofract:	Not Reported	Grouted:	Not Reported
Grout type:	Not Reported	Grout top:	0
Grout bott:	0	Casing typ:	Not Reported
Casing dia:	0	Casing dep:	0
Casing hei:	Not Reported	Screen typ:	Not Reported
Top screen:	0	Bottom scr:	0
Screen t 1:	Not Reported	Top scre 1:	0
Bottom s 1:	0	Screen t 2:	Not Reported
Top scre 2:	0	Bottom s 2:	0
Screen dia:	0	Flowing we:	Not Reported
Telescopin:	Not Reported	Log type:	Not Reported
Hrs pumped:	0	Pumping ra:	0
Level befo:	0	Level duri:	0
Test pump:	Not Reported	Pump insta:	Not Reported
Install pu:	Not Reported	Capacity:	0
Pump hp:	0	Column len:	0
Closed:	C	Abandoned:	Not Reported
Abandon da:	0	Site id:	MD7000000347378

Map ID:	600		
Objectid:	347365	County let:	PG
Permit:	PG881188	Mgs id:	Not Reported
B1 seq:	5253	B1 recd:	1990 424
City:	HYATTSVILLE	State:	MD
Zip:	Not Reported	Driller na:	MARK G MCCLELLAN
Driller id:	MWD 484	Est gpm pr:	0
Use for wa:	Test, Observation, Monitoring	Approx dep:	20
Drill meth:	BORED	Replacemen:	N
Wapid:	Not Reported	Subdivisio:	2210 UNIVERSITY BLVD
Section:	Not Reported	Lot:	Not Reported
Nearest to:	TACOMA PARK	Town dista:	0.5
Town direc:	E	Road name:	RIGGS RD
Road side:	E	Road dista:	0.25
Tax map:	Not Reported	Block:	Not Reported
Parcel:	Not Reported	N grid83:	146228
E grid83:	401855	Lat dec de:	38.983976
Lon dec de:	-76.978591	Issue date:	1990 410
Special fl:	Not Reported	C1 seq:	Not Reported
C1 recd:	0	Completion:	0
Total dept:	0	Num unsucc:	0

Hydrofract:	Not Reported	Grouted:	Not Reported
Grout type:	Not Reported	Grout top:	0
Grout bott:	0	Casing typ:	Not Reported
Casing dia:	0	Casing dep:	0
Casing hei:	Not Reported	Screen typ:	Not Reported
Top screen:	0	Bottom scr:	0
Screen t 1:	Not Reported	Top scre 1:	0
Bottom s 1:	0	Screen t 2:	Not Reported
Top scre 2:	0	Bottom s 2:	0
Screen dia:	0	Flowing we:	Not Reported
Telescopin:	Not Reported	Log type:	Not Reported
Hrs pumped:	0	Pumping ra:	0
Level befo:	0	Level duri:	0
Test pump:	Not Reported	Pump insta:	Not Reported
Install pu:	Not Reported	Capacity:	0
Pump hp:	0	Column len:	0
Closed:	C	Abandoned:	Not Reported
Abandon da:	0	Site id:	MD7000000347365

Map ID:	600		
Objectid:	347344	County let:	PG
Permit:	PG881189	Mgs id:	Not Reported
B1 seq:	5254	B1 recd:	1990 424
City:	HYATTSVILLE	State:	MD
Zip:	Not Reported	Driller na:	MARK G MCCLELLAN
Driller id:	MWD 484	Est gpm pr:	5
Use for wa:	Test, Observation, Monitoring	Approx dep:	20
Drill meth:	BORED	Replacemen:	N
Wapid:	Not Reported	Subdivisio:	2210 UNIVERSITY BLVD
Section:	Not Reported	Lot:	Not Reported
Nearest to:	TACOMA PARK	Town dista:	Not Reported
Town direc:	E	Road name:	RIGGS RD
Road side:	E	Road dista:	0.25
Tax map:	Not Reported	Block:	Not Reported
Parcel:	Not Reported	N grid83:	146228
E grid83:	401855	Lat dec de:	38.983976
Lon dec de:	-76.978591	Issue date:	1990 410
Special fl:	Not Reported	C1 seq:	Not Reported
C1 recd:	0	Completion:	0
Total dept:	0	Num unsucc:	0
Hydrofract:	Not Reported	Grouted:	Not Reported
Grout type:	Not Reported	Grout top:	0
Grout bott:	0	Casing typ:	Not Reported
Casing dia:	0	Casing dep:	0
Casing hei:	Not Reported	Screen typ:	Not Reported
Top screen:	0	Bottom scr:	0
Screen t 1:	Not Reported	Top scre 1:	0
Bottom s 1:	0	Screen t 2:	Not Reported
Top scre 2:	0	Bottom s 2:	0
Screen dia:	0	Flowing we:	Not Reported
Telescopin:	Not Reported	Log type:	Not Reported
Hrs pumped:	0	Pumping ra:	0
Level befo:	0	Level duri:	0
Test pump:	Not Reported	Pump insta:	Not Reported
Install pu:	Not Reported	Capacity:	0
Pump hp:	0	Column len:	0
Closed:	C	Abandoned:	Not Reported
Abandon da:	0	Site id:	MD7000000347344

Map ID: 600

GEOCHECK VERSION 2.1
STATE DATABASE WELL INFORMATION

Objectid:	342958	County let:	PG
Permit:	PG882088	Mgs id:	Not Reported
B1 seq:	Not Reported	B1 recd:	19911017
City:	HUNT VALLEY	State:	MD
Zip:	21031	Driller na:	STEVE UNDERWOOD
Driller id:	MWD0000	Est gpm pr:	0
Use for wa:	Test, Observation, Monitoring	Approx dep:	30
Drill meth:	BORED	Replacemen:	N
Wapid:	Not Reported	Subdivisio:	Not Reported
Section:	Not Reported	Lot:	Not Reported
Nearest to:	Not Reported	Town dista:	Not Reported
Town direc:	E	Road name:	RIGGS ROAD
Road side:	S	Road dista:	75 FT
Tax map:	Not Reported	Block:	Not Reported
Parcel:	Not Reported	N grid83:	146228
E grid83:	401855	Lat dec de:	38.983976
Lon dec de:	-76.978591	Issue date:	19911024
Special fl:	Not Reported	C1 seq:	7866
C1 recd:	19911114	Completion:	19911029
Total dept:	30	Num unsucc:	0
Hydrofract:	Not Reported	Grouted:	Y
Grout type:	BC	Grout top:	0
Grout bott:	3	Casing typ:	PL
Casing dia:	4	Casing dep:	5
Casing hei:	+1	Screen typ:	PL
Top screen:	5	Bottom scr:	30
Screen t 1:	Not Reported	Top scre 1:	0
Bottom s 1:	0	Screen t 2:	Not Reported
Top scre 2:	0	Bottom s 2:	0
Screen dia:	4	Flowing we:	Not Reported
Telescopin:	Not Reported	Log type:	Not Reported
Hrs pumped:	1	Pumping ra:	1
Level befo:	1	Level duri:	1
Test pump:	O	Pump insta:	N
Install pu:	Not Reported	Capacity:	0
Pump hp:	0	Column len:	0
Closed:	Not Reported	Abandoned:	Not Reported
Abandon da:	0	Site id:	MD7000000342958

Map ID:	600		
Objectid:	256614	County let:	PG
Permit:	PG811237	Mgs id:	Not Reported
B1 seq:	Not Reported	B1 recd:	1986 711
City:	HYATTSVILLE	State:	MD
Zip:	Not Reported	Driller na:	D'AMIANO, ANTHONY R.
Driller id:	MWD0346	Est gpm pr:	0
Use for wa:	Test, Observation, Monitoring	Approx dep:	12
Drill meth:	AIR-ROT	Replacemen:	N
Wapid:	Not Reported	Subdivisio:	Not Reported
Section:	Not Reported	Lot:	Not Reported
Nearest to:	TAKOMA PARK	Town dista:	1.5 MI
Town direc:	E	Road name:	UNIVERSITY AVE
Road side:	N	Road dista:	73 FT
Tax map:	Not Reported	Block:	Not Reported
Parcel:	Not Reported	N grid83:	146228
E grid83:	401855	Lat dec de:	38.983976
Lon dec de:	-76.978591	Issue date:	1986 731
Special fl:	Not Reported	C1 seq:	Not Reported
C1 recd:	1986 811	Completion:	1986 714
Total dept:	13	Num unsucc:	0

Hydrofract:	Not Reported	Grouted:	Y
Grout type:	BC	Grout top:	0
Grout bott:	3	Casing typ:	PL
Casing dia:	4	Casing dep:	3
Casing hei:	+01	Screen typ:	PL
Top screen:	3	Bottom scr:	13
Screen t 1:	Not Reported	Top scre 1:	0
Bottom s 1:	0	Screen t 2:	Not Reported
Top scre 2:	0	Bottom s 2:	0
Screen dia:	4	Flowing we:	Not Reported
Telescopin:	Not Reported	Log type:	Not Reported
Hrs pumped:	1	Pumping ra:	1
Level befo:	1	Level duri:	1
Test pump:	O	Pump insta:	Not Reported
Install pu:	Not Reported	Capacity:	0
Pump hp:	0	Column len:	0
Closed:	Not Reported	Abandoned:	Not Reported
Abandon da:	0	Site id:	MD7000000256614

Map ID:	600		
Objectid:	256613	County let:	PG
Permit:	PG811236	Mgs id:	Not Reported
B1 seq:	Not Reported	B1 recd:	1986 711
City:	HYATTSVILLE	State:	MD
Zip:	Not Reported	Driller na:	D'AMIANO, ANTHONY R.
Driller id:	MWD0346	Est gpm pr:	0
Use for wa:	Test, Observation, Monitoring	Approx dep:	12
Drill meth:	AIR-ROT	Replacemen:	N
Wapid:	Not Reported	Subdivisio:	Not Reported
Section:	Not Reported	Lot:	Not Reported
Nearest to:	TAKOMA PARK	Town dista:	1.5 MI
Town direc:	E	Road name:	UNIVERSITY AVE
Road side:	N	Road dista:	73 FT
Tax map:	Not Reported	Block:	Not Reported
Parcel:	Not Reported	N grid83:	146228
E grid83:	401855	Lat dec de:	38.983976
Lon dec de:	-76.978591	Issue date:	1986 731
Special fl:	Not Reported	C1 seq:	Not Reported
C1 recd:	1986 811	Completion:	1986 714
Total dept:	13	Num unsucc:	0
Hydrofract:	Not Reported	Grouted:	Y
Grout type:	BC	Grout top:	0
Grout bott:	3	Casing typ:	PL
Casing dia:	4	Casing dep:	3
Casing hei:	+01	Screen typ:	PL
Top screen:	3	Bottom scr:	13
Screen t 1:	Not Reported	Top scre 1:	0
Bottom s 1:	0	Screen t 2:	Not Reported
Top scre 2:	0	Bottom s 2:	0
Screen dia:	4	Flowing we:	Not Reported
Telescopin:	Not Reported	Log type:	Not Reported
Hrs pumped:	1	Pumping ra:	1
Level befo:	1	Level duri:	1
Test pump:	O	Pump insta:	Not Reported
Install pu:	Not Reported	Capacity:	0
Pump hp:	0	Column len:	0
Closed:	Not Reported	Abandoned:	Not Reported
Abandon da:	0	Site id:	MD7000000256613

Map ID: 600

GEOCHECK VERSION 2.1
STATE DATABASE WELL INFORMATION

Objectid:	256612	County let:	PG
Permit:	PG811235	Mgs id:	Not Reported
B1 seq:	Not Reported	B1 recd:	1986 711
City:	HYATTSVILLE	State:	MD
Zip:	Not Reported	Driller na:	D'AMIANO, ANTHONY R.
Driller id:	MWD0346	Est gpm pr:	0
Use for wa:	Test, Observation, Monitoring	Approx dep:	12
Drill meth:	AIR-ROT	Replacemen:	N
Wapid:	Not Reported	Subdivisio:	Not Reported
Section:	Not Reported	Lot:	Not Reported
Nearest to:	TAKOMA PARK	Town dista:	1.5 MI
Town direc:	E	Road name:	UNIVERSITY AVE
Road side:	N	Road dista:	73 FT
Tax map:	Not Reported	Block:	Not Reported
Parcel:	Not Reported	N grid83:	146228
E grid83:	401855	Lat dec de:	38.983976
Lon dec de:	-76.978591	Issue date:	1986 731
Special fl:	Not Reported	C1 seq:	Not Reported
C1 recd:	1986 811	Completion:	1986 714
Total dept:	13	Num unsucc:	0
Hydrofract:	Not Reported	Grouted:	Y
Grout type:	BC	Grout top:	0
Grout bott:	3	Casing typ:	PL
Casing dia:	4	Casing dep:	3
Casing hei:	+01	Screen typ:	PL
Top screen:	3	Bottom scr:	13
Screen t 1:	Not Reported	Top scre 1:	0
Bottom s 1:	0	Screen t 2:	Not Reported
Top scre 2:	0	Bottom s 2:	0
Screen dia:	4	Flowing we:	Not Reported
Telescopin:	Not Reported	Log type:	Not Reported
Hrs pumped:	1	Pumping ra:	1
Level befo:	1	Level duri:	1
Test pump:	O	Pump insta:	Not Reported
Install pu:	Not Reported	Capacity:	0
Pump hp:	0	Column len:	0
Closed:	Not Reported	Abandoned:	Not Reported
Abandon da:	0	Site id:	MD7000000256612

Map ID:	600		
Objectid:	258718	County let:	PG
Permit:	PG881842	Mgs id:	Not Reported
B1 seq:	3419	B1 recd:	1991 5 9
City:	TACOMA PARK	State:	MD
Zip:	Not Reported	Driller na:	MICHAEL L. SCOTT
Driller id:	MGD011	Est gpm pr:	0
Use for wa:	Test, Observation, Monitoring	Approx dep:	25
Drill meth:	BORED	Replacemen:	N
Wapid:	Not Reported	Subdivisio:	ISABELLA PARK
Section:	Not Reported	Lot:	Not Reported
Nearest to:	TACOMA PARK	Town dista:	1
Town direc:	E	Road name:	RIGGS RD
Road side:	E	Road dista:	300 FT
Tax map:	Not Reported	Block:	Not Reported
Parcel:	Not Reported	N grid83:	146228
E grid83:	401855	Lat dec de:	38.983976
Lon dec de:	-76.978591	Issue date:	1991 524
Special fl:	N	C1 seq:	0206
C1 recd:	1991 717	Completion:	1991 6 5
Total dept:	30	Num unsucc:	0

Hydrofract:	Not Reported	Grouted:	Y
Grout type:	CM	Grout top:	0
Grout bott:	6	Casing typ:	PL
Casing dia:	4	Casing dep:	10
Casing hei:	-1	Screen typ:	PL
Top screen:	10	Bottom scr:	30
Screen t 1:	Not Reported	Top scre 1:	0
Bottom s 1:	0	Screen t 2:	Not Reported
Top scre 2:	0	Bottom s 2:	0
Screen dia:	4	Flowing we:	Not Reported
Telescopin:	Not Reported	Log type:	Not Reported
Hrs pumped:	1	Pumping ra:	1
Level befo:	1	Level duri:	1
Test pump:	Not Reported	Pump insta:	N
Install pu:	Not Reported	Capacity:	0
Pump hp:	0	Column len:	0
Closed:	Not Reported	Abandoned:	Y
Abandon da:	2004 329	Site id:	MD7000000258718

Map ID:	600		
Objectid:	258717	County let:	PG
Permit:	PG881841	Mgs id:	Not Reported
B1 seq:	3420	B1 recd:	1991 5 9
City:	TACOMA PARK	State:	MD
Zip:	Not Reported	Driller na:	MICHAEL L. SCOTT
Driller id:	MGD011	Est gpm pr:	0
Use for wa:	Test, Observation, Monitoring	Approx dep:	25
Drill meth:	BORED	Replacemen:	N
Wapid:	Not Reported	Subdivisio:	ISABELLA PARK
Section:	Not Reported	Lot:	Not Reported
Nearest to:	TACOMA PARK	Town dista:	1
Town direc:	E	Road name:	RIGGS RD
Road side:	E	Road dista:	300 FT
Tax map:	Not Reported	Block:	Not Reported
Parcel:	Not Reported	N grid83:	146228
E grid83:	401855	Lat dec de:	38.983976
Lon dec de:	-76.978591	Issue date:	1991 524
Special fl:	N	C1 seq:	0205
C1 recd:	1991 617	Completion:	1991 6 5
Total dept:	30	Num unsucc:	0
Hydrofract:	Not Reported	Grouted:	Y
Grout type:	CM	Grout top:	0
Grout bott:	6	Casing typ:	PL
Casing dia:	4	Casing dep:	10
Casing hei:	-1	Screen typ:	PL
Top screen:	10	Bottom scr:	30
Screen t 1:	Not Reported	Top scre 1:	0
Bottom s 1:	0	Screen t 2:	Not Reported
Top scre 2:	0	Bottom s 2:	0
Screen dia:	4	Flowing we:	Not Reported
Telescopin:	Not Reported	Log type:	Not Reported
Hrs pumped:	1	Pumping ra:	1
Level befo:	1	Level duri:	1
Test pump:	Not Reported	Pump insta:	N
Install pu:	Not Reported	Capacity:	0
Pump hp:	0	Column len:	0
Closed:	Not Reported	Abandoned:	Y
Abandon da:	2004 329	Site id:	MD7000000258717

Map ID: 600

GEOCHECK VERSION 2.1
STATE DATABASE WELL INFORMATION

Objectid:	256615	County let:	PG
Permit:	PG811238	Mgs id:	Not Reported
B1 seq:	Not Reported	B1 recd:	1986 711
City:	HYATTSVILLE	State:	MD
Zip:	Not Reported	Driller na:	D'AMIANO, ANTHONY R.
Driller id:	MWD0346	Est gpm pr:	0
Use for wa:	Test, Observation, Monitoring	Approx dep:	40
Drill meth:	AIR-ROT	Replacemen:	N
Wapid:	Not Reported	Subdivisio:	Not Reported
Section:	Not Reported	Lot:	Not Reported
Nearest to:	TAKOMA PARK	Town dista:	1.5 MI
Town direc:	E	Road name:	UNIVERSITY BLVD
Road side:	N	Road dista:	73 FT
Tax map:	Not Reported	Block:	Not Reported
Parcel:	Not Reported	N grid83:	146228
E grid83:	401855	Lat dec de:	38.983976
Lon dec de:	-76.978591	Issue date:	1986 731
Special fl:	Not Reported	C1 seq:	Not Reported
C1 recd:	1986 811	Completion:	1986 714
Total dept:	13	Num unsucc:	0
Hydrofract:	Not Reported	Grouted:	Y
Grout type:	BC	Grout top:	0
Grout bott:	3	Casing typ:	PL
Casing dia:	4	Casing dep:	3
Casing hei:	+01	Screen typ:	PL
Top screen:	3	Bottom scr:	13
Screen t 1:	Not Reported	Top scre 1:	0
Bottom s 1:	0	Screen t 2:	Not Reported
Top scre 2:	0	Bottom s 2:	0
Screen dia:	4	Flowing we:	Not Reported
Telescopin:	Not Reported	Log type:	Not Reported
Hrs pumped:	1	Pumping ra:	1
Level befo:	1	Level duri:	1
Test pump:	O	Pump insta:	Not Reported
Install pu:	Not Reported	Capacity:	0
Pump hp:	0	Column len:	0
Closed:	Not Reported	Abandoned:	Not Reported
Abandon da:	0	Site id:	MD7000000256615

Map ID:	600		
Objectid:	410139	County let:	PG
Permit:	PG940895	Mgs id:	Not Reported
B1 seq:	2838	B1 recd:	19981118
City:	HYATTSVILLE	State:	MD
Zip:	20783	Driller na:	RICHARD KIMES
Driller id:	MGD 63	Est gpm pr:	0
Use for wa:	Test, Observation, Monitoring	Approx dep:	30
Drill meth:	BORED	Replacemen:	N
Wapid:	Not Reported	Subdivisio:	HYATTSVILLE
Section:	Not Reported	Lot:	RW-2
Nearest to:	HYATTSVILLE	Town dista:	1
Town direc:	NW	Road name:	UNIVERSITY BLVD
Road side:	N	Road dista:	Not Reported
Tax map:	Not Reported	Block:	Not Reported
Parcel:	Not Reported	N grid83:	146228
E grid83:	401855	Lat dec de:	38.983976
Lon dec de:	-76.978591	Issue date:	19981119
Special fl:	Not Reported	C1 seq:	9618
C1 recd:	19981218	Completion:	19981119
Total dept:	30	Num unsucc:	0

Hydrofract:	N	Grouted:	Y
Grout type:	BC	Grout top:	1
Grout bott:	3	Casing typ:	PL
Casing dia:	6	Casing dep:	5
Casing hei:	-.5	Screen typ:	PL
Top screen:	5	Bottom scr:	30
Screen t 1:	Not Reported	Top scre 1:	0
Bottom s 1:	0	Screen t 2:	Not Reported
Top scre 2:	0	Bottom s 2:	0
Screen dia:	6	Flowing we:	Not Reported
Telescopin:	Not Reported	Log type:	Not Reported
Hrs pumped:	0	Pumping ra:	0
Level befo:	0	Level duri:	0
Test pump:	Not Reported	Pump insta:	N
Install pu:	Not Reported	Capacity:	0
Pump hp:	0	Column len:	0
Closed:	Not Reported	Abandoned:	Y
Abandon da:	200311 6	Site id:	MD7000000410139

Map ID:	600		
Objectid:	410102	County let:	PG
Permit:	PG940899	Mgs id:	Not Reported
B1 seq:	2836	B1 recd:	19981118
City:	HYATTSVILLE	State:	MD
Zip:	20783	Driller na:	RICHARD KIMES
Driller id:	MGD 63	Est gpm pr:	0
Use for wa:	Test, Observation, Monitoring	Approx dep:	30
Drill meth:	BORED	Replacemen:	N
Wapid:	Not Reported	Subdivisio:	HYATTSVILLE
Section:	Not Reported	Lot:	RW-3
Nearest to:	HYATTSVILLE	Town dista:	1
Town direc:	NW	Road name:	UNIVERSITY BLVD
Road side:	N	Road dista:	30 FT
Tax map:	Not Reported	Block:	Not Reported
Parcel:	Not Reported	N grid83:	146228
E grid83:	401855	Lat dec de:	38.983976
Lon dec de:	-76.978591	Issue date:	19981119
Special fl:	Not Reported	C1 seq:	9614
C1 recd:	19981218	Completion:	19981119
Total dept:	30	Num unsucc:	0
Hydrofract:	N	Grouted:	Y
Grout type:	BC	Grout top:	1
Grout bott:	3	Casing typ:	PL
Casing dia:	6	Casing dep:	5
Casing hei:	-.5	Screen typ:	PL
Top screen:	5	Bottom scr:	30
Screen t 1:	Not Reported	Top scre 1:	0
Bottom s 1:	0	Screen t 2:	Not Reported
Top scre 2:	0	Bottom s 2:	0
Screen dia:	6	Flowing we:	Not Reported
Telescopin:	Not Reported	Log type:	Not Reported
Hrs pumped:	0	Pumping ra:	0
Level befo:	0	Level duri:	0
Test pump:	Not Reported	Pump insta:	N
Install pu:	Not Reported	Capacity:	0
Pump hp:	0	Column len:	0
Closed:	Not Reported	Abandoned:	Y
Abandon da:	200311 6	Site id:	MD7000000410102

Map ID: 600

GEOCHECK VERSION 2.1
STATE DATABASE WELL INFORMATION

Objectid:	410101	County let:	PG
Permit:	PG940898	Mgs id:	Not Reported
B1 seq:	2826	B1 recd:	19981118
City:	HYATTSVILLE	State:	MD
Zip:	20783	Driller na:	RICHARD KIMES
Driller id:	MGD 63	Est gpm pr:	0
Use for wa:	Test, Observation, Monitoring	Approx dep:	30
Drill meth:	BORED	Replacemen:	N
Wapid:	Not Reported	Subdivisio:	HYATTSVILLE
Section:	Not Reported	Lot:	Not Reported
Nearest to:	HYATTSVILLE	Town dista:	1
Town direc:	NW	Road name:	UNIVERSITY BLVD
Road side:	N	Road dista:	30 FT
Tax map:	Not Reported	Block:	Not Reported
Parcel:	Not Reported	N grid83:	146228
E grid83:	401855	Lat dec de:	38.983976
Lon dec de:	-76.978591	Issue date:	19981119
Special fl:	Not Reported	C1 seq:	9615
C1 recd:	19981218	Completion:	19981119
Total dept:	30	Num unsucc:	0
Hydrofract:	N	Grouted:	Y
Grout type:	BC	Grout top:	1
Grout bott:	3	Casing typ:	PL
Casing dia:	4	Casing dep:	5
Casing hei:	-.50	Screen typ:	PL
Top screen:	5	Bottom scr:	30
Screen t 1:	Not Reported	Top scre 1:	0
Bottom s 1:	0	Screen t 2:	Not Reported
Top scre 2:	0	Bottom s 2:	0
Screen dia:	4	Flowing we:	Not Reported
Telescopin:	Not Reported	Log type:	Not Reported
Hrs pumped:	0	Pumping ra:	0
Level befo:	0	Level duri:	0
Test pump:	Not Reported	Pump insta:	N
Install pu:	Not Reported	Capacity:	0
Pump hp:	0	Column len:	0
Closed:	Not Reported	Abandoned:	Not Reported
Abandon da:	0	Site id:	MD7000000410101

Map ID:	600		
Objectid:	501128	County let:	PG
Permit:	PG950520	Mgs id:	Not Reported
B1 seq:	0270	B1 recd:	2005 919
City:	BETHESDA	State:	MD
Zip:	20814	Driller na:	SCOTT LENGLET
Driller id:	MGD 075	Est gpm pr:	0
Use for wa:	Test, Observation, Monitoring	Approx dep:	30
Drill meth:	BORED	Replacemen:	N
Wapid:	Not Reported	Subdivisio:	UNIV PLAZA SHOPPING
Section:	Not Reported	Lot:	GW 1-3
Nearest to:	LANGLEY PARK	Town dista:	1
Town direc:	NW	Road name:	1535 UNIVERSITY BLVD
Road side:	W	Road dista:	100 FT
Tax map:	32	Block:	C3
Parcel:	B	N grid83:	146228
E grid83:	401855	Lat dec de:	38.983976
Lon dec de:	-76.978591	Issue date:	2005 912
Special fl:	Not Reported	C1 seq:	1645
C1 recd:	2005 919	Completion:	2005 914
Total dept:	20	Num unsucc:	0

Hydrofract:	Not Reported	Grouted:	Not Reported
Grout type:	Not Reported	Grout top:	0
Grout bott:	0	Casing typ:	Not Reported
Casing dia:	0	Casing dep:	0
Casing hei:	Not Reported	Screen typ:	Not Reported
Top screen:	0	Bottom scr:	0
Screen t 1:	Not Reported	Top scre 1:	0
Bottom s 1:	0	Screen t 2:	Not Reported
Top scre 2:	0	Bottom s 2:	0
Screen dia:	0	Flowing we:	Not Reported
Telescopin:	Not Reported	Log type:	Not Reported
Hrs pumped:	0	Pumping ra:	0
Level befo:	0	Level duri:	0
Test pump:	Not Reported	Pump insta:	Not Reported
Install pu:	Not Reported	Capacity:	0
Pump hp:	0	Column len:	0
Closed:	Not Reported	Abandoned:	Y
Abandon da:	2005 914	Site id:	MD7000000501128

Map ID:	600		
Objectid:	410141	County let:	PG
Permit:	PG940897	Mgs id:	Not Reported
B1 seq:	2833	B1 recd:	19981118
City:	HYATTSVILLE	State:	MD
Zip:	20783	Driller na:	RICHARD KIMES
Driller id:	MGD 63	Est gpm pr:	0
Use for wa:	Test, Observation, Monitoring	Approx dep:	30
Drill meth:	BORED	Replacemen:	N
Wapid:	Not Reported	Subdivisio:	HYATTSVILLE
Section:	Not Reported	Lot:	Not Reported
Nearest to:	HYATTSVILLE	Town dista:	1
Town direc:	NW	Road name:	UNIVERSITY BLVD
Road side:	N	Road dista:	75 FT
Tax map:	Not Reported	Block:	Not Reported
Parcel:	Not Reported	N grid83:	146228
E grid83:	401855	Lat dec de:	38.983976
Lon dec de:	-76.978591	Issue date:	19981119
Special fl:	Not Reported	C1 seq:	9616
C1 recd:	19981218	Completion:	19981119
Total dept:	30	Num unsucc:	0
Hydrofract:	N	Grouted:	Y
Grout type:	BC	Grout top:	1
Grout bott:	3	Casing typ:	PL
Casing dia:	4	Casing dep:	5
Casing hei:	-.5	Screen typ:	PL
Top screen:	5	Bottom scr:	30
Screen t 1:	Not Reported	Top scre 1:	0
Bottom s 1:	0	Screen t 2:	Not Reported
Top scre 2:	0	Bottom s 2:	0
Screen dia:	4	Flowing we:	Not Reported
Telescopin:	Not Reported	Log type:	Not Reported
Hrs pumped:	0	Pumping ra:	0
Level befo:	0	Level duri:	0
Test pump:	Not Reported	Pump insta:	N
Install pu:	Not Reported	Capacity:	0
Pump hp:	0	Column len:	0
Closed:	Not Reported	Abandoned:	Y
Abandon da:	200311 6	Site id:	MD7000000410141

Map ID: 600

GEOCHECK VERSION 2.1
STATE DATABASE WELL INFORMATION

Objectid:	410140	County let:	PG
Permit:	PG940896	Mgs id:	Not Reported
B1 seq:	2837	B1 recd:	19981118
City:	HYATTSVILLE	State:	MD
Zip:	20783	Driller na:	RICHARD KIMES
Driller id:	MGD 63	Est gpm pr:	0
Use for wa:	Test, Observation, Monitoring	Approx dep:	30
Drill meth:	BORED	Replacemen:	N
Wapid:	Not Reported	Subdivisio:	HYATTSVILLE
Section:	Not Reported	Lot:	RW-11
Nearest to:	HYATTSVILLE	Town dista:	1
Town direc:	NW	Road name:	UNIVERSITY BLVD
Road side:	N	Road dista:	125 FT
Tax map:	Not Reported	Block:	Not Reported
Parcel:	Not Reported	N grid83:	146228
E grid83:	401855	Lat dec de:	38.983976
Lon dec de:	-76.978591	Issue date:	19981119
Special fl:	Not Reported	C1 seq:	9617
C1 recd:	19981218	Completion:	19981119
Total dept:	30	Num unsucc:	0
Hydrofract:	N	Grouted:	Y
Grout type:	BC	Grout top:	1
Grout bott:	3	Casing typ:	PL
Casing dia:	4	Casing dep:	5
Casing hei:	-.5	Screen typ:	PL
Top screen:	5	Bottom scr:	30
Screen t 1:	Not Reported	Top scre 1:	0
Bottom s 1:	0	Screen t 2:	Not Reported
Top scre 2:	0	Bottom s 2:	0
Screen dia:	4	Flowing we:	Not Reported
Telescopin:	Not Reported	Log type:	Not Reported
Hrs pumped:	0	Pumping ra:	0
Level befo:	0	Level duri:	0
Test pump:	Not Reported	Pump insta:	N
Install pu:	Not Reported	Capacity:	0
Pump hp:	0	Column len:	0
Closed:	Not Reported	Abandoned:	Y
Abandon da:	200311 6	Site id:	MD7000000410140

Map ID:	600		
Objectid:	410043	County let:	PG
Permit:	PG940982	Mgs id:	Not Reported
B1 seq:	8935	B1 recd:	1999 526
City:	HYATTSVILLE	State:	MD
Zip:	20783	Driller na:	CHRIS OSHAUGHNESSY
Driller id:	MGD 91	Est gpm pr:	0
Use for wa:	Test, Observation, Monitoring	Approx dep:	30
Drill meth:	BORED	Replacemen:	N
Wapid:	Not Reported	Subdivisio:	Not Reported
Section:	Not Reported	Lot:	Not Reported
Nearest to:	HYATTSVILLE	Town dista:	1
Town direc:	Not Reported	Road name:	RIGGS RD
Road side:	Not Reported	Road dista:	100 FT
Tax map:	Not Reported	Block:	Not Reported
Parcel:	Not Reported	N grid83:	146228
E grid83:	401855	Lat dec de:	38.983976
Lon dec de:	-76.978591	Issue date:	1999 6 2
Special fl:	Not Reported	C1 seq:	5922
C1 recd:	1999 726	Completion:	1999 618
Total dept:	28	Num unsucc:	0

Hydrofract:	N	Grouted:	Y
Grout type:	BC	Grout top:	0
Grout bott:	2	Casing typ:	PL
Casing dia:	4	Casing dep:	3
Casing hei:	Not Reported	Screen typ:	PL
Top screen:	3	Bottom scr:	28
Screen t 1:	Not Reported	Top scre 1:	0
Bottom s 1:	0	Screen t 2:	Not Reported
Top scre 2:	0	Bottom s 2:	0
Screen dia:	4	Flowing we:	Not Reported
Telescopin:	Not Reported	Log type:	Not Reported
Hrs pumped:	0	Pumping ra:	0
Level befo:	0	Level duri:	0
Test pump:	Not Reported	Pump insta:	N
Install pu:	Not Reported	Capacity:	0
Pump hp:	0	Column len:	0
Closed:	Not Reported	Abandoned:	Y
Abandon da:	200311 6	Site id:	MD7000000410043

Map ID:	600		
Objectid:	348253	County let:	PG
Permit:	PG881907	Mgs id:	Not Reported
B1 seq:	8279	B1 recd:	1991 7 3
City:	SILVER SPRING	State:	MD
Zip:	20904	Driller na:	ROBERT STEVENS
Driller id:	MWD0505	Est gpm pr:	0
Use for wa:	Test, Observation, Monitoring	Approx dep:	30
Drill meth:	BORED	Replacemen:	N
Wapid:	Not Reported	Subdivisio:	Not Reported
Section:	Not Reported	Lot:	Not Reported
Nearest to:	ADELPHI	Town dista:	0
Town direc:	N	Road name:	UNIVERSITY BLVD.
Road side:	N	Road dista:	55 FT
Tax map:	Not Reported	Block:	Not Reported
Parcel:	Not Reported	N grid83:	146228
E grid83:	401855	Lat dec de:	38.983976
Lon dec de:	-76.978591	Issue date:	1991 625
Special fl:	N	C1 seq:	7107
C1 recd:	1991 730	Completion:	1991 625
Total dept:	20	Num unsucc:	0
Hydrofract:	Not Reported	Grouted:	Y
Grout type:	CM	Grout top:	0
Grout bott:	3	Casing typ:	PL
Casing dia:	2	Casing dep:	6
Casing hei:	-.5	Screen typ:	PL
Top screen:	6	Bottom scr:	20
Screen t 1:	Not Reported	Top scre 1:	0
Bottom s 1:	0	Screen t 2:	Not Reported
Top scre 2:	0	Bottom s 2:	0
Screen dia:	2	Flowing we:	Not Reported
Telescopin:	Not Reported	Log type:	Not Reported
Hrs pumped:	1	Pumping ra:	1
Level befo:	1	Level duri:	1
Test pump:	O	Pump insta:	N
Install pu:	Not Reported	Capacity:	0
Pump hp:	0	Column len:	0
Closed:	Not Reported	Abandoned:	Not Reported
Abandon da:	0	Site id:	MD7000000348253

Map ID: 600

GEOCHECK VERSION 2.1
STATE DATABASE WELL INFORMATION

Objectid:	348252	County let:	PG
Permit:	PG881906	Mgs id:	Not Reported
B1 seq:	8278	B1 recd:	1991 7 3
City:	SILVER SPRING	State:	MD
Zip:	20904	Driller na:	ROBERT STEVENS
Driller id:	MWD0505	Est gpm pr:	0
Use for wa:	Test, Observation, Monitoring	Approx dep:	40
Drill meth:	BORED	Replacemen:	N
Wapid:	Not Reported	Subdivisio:	Not Reported
Section:	Not Reported	Lot:	Not Reported
Nearest to:	ADELPHI	Town dista:	0
Town direc:	N	Road name:	UNIVERSITY BLVD.
Road side:	N	Road dista:	50 FT
Tax map:	Not Reported	Block:	Not Reported
Parcel:	Not Reported	N grid83:	146228
E grid83:	401855	Lat dec de:	38.983976
Lon dec de:	-76.978591	Issue date:	1991 625
Special fl:	N	C1 seq:	7106
C1 recd:	1991 730	Completion:	1991 625
Total dept:	30	Num unsucc:	0
Hydrofract:	Not Reported	Grouted:	Y
Grout type:	CM	Grout top:	0
Grout bott:	5	Casing typ:	PL
Casing dia:	2	Casing dep:	10
Casing hei:	-.5	Screen typ:	PL
Top screen:	10	Bottom scr:	30
Screen t 1:	Not Reported	Top scre 1:	0
Bottom s 1:	0	Screen t 2:	Not Reported
Top scre 2:	0	Bottom s 2:	0
Screen dia:	2	Flowing we:	Not Reported
Telescopin:	Not Reported	Log type:	Not Reported
Hrs pumped:	1	Pumping ra:	1
Level befo:	1	Level duri:	1
Test pump:	O	Pump insta:	N
Install pu:	Not Reported	Capacity:	0
Pump hp:	0	Column len:	0
Closed:	Not Reported	Abandoned:	Not Reported
Abandon da:	0	Site id:	MD7000000348252

Map ID:	600		
Objectid:	347423	County let:	PG
Permit:	PG881190	Mgs id:	Not Reported
B1 seq:	5255	B1 recd:	1990 424
City:	HYATTSVILLE	State:	MD
Zip:	Not Reported	Driller na:	MARK G MCCLELLAN
Driller id:	MWD 484	Est gpm pr:	5
Use for wa:	Test, Observation, Monitoring	Approx dep:	20
Drill meth:	BORED	Replacemen:	N
Wapid:	Not Reported	Subdivisio:	2210 UNIVERSITY BLVD
Section:	Not Reported	Lot:	Not Reported
Nearest to:	TACOMA PK	Town dista:	0.5
Town direc:	E	Road name:	RIGGS RD
Road side:	E	Road dista:	0.25
Tax map:	Not Reported	Block:	Not Reported
Parcel:	Not Reported	N grid83:	146228
E grid83:	401855	Lat dec de:	38.983976
Lon dec de:	-76.978591	Issue date:	1990 410
Special fl:	Not Reported	C1 seq:	Not Reported
C1 recd:	0	Completion:	0
Total dept:	0	Num unsucc:	0

Hydrofract:	Not Reported	Grouted:	Not Reported
Grout type:	Not Reported	Grout top:	0
Grout bott:	0	Casing typ:	Not Reported
Casing dia:	0	Casing dep:	0
Casing hei:	Not Reported	Screen typ:	Not Reported
Top screen:	0	Bottom scr:	0
Screen t 1:	Not Reported	Top scre 1:	0
Bottom s 1:	0	Screen t 2:	Not Reported
Top scre 2:	0	Bottom s 2:	0
Screen dia:	0	Flowing we:	Not Reported
Telescopin:	Not Reported	Log type:	Not Reported
Hrs pumped:	0	Pumping ra:	0
Level befo:	0	Level duri:	0
Test pump:	Not Reported	Pump insta:	Not Reported
Install pu:	Not Reported	Capacity:	0
Pump hp:	0	Column len:	0
Closed:	C	Abandoned:	Not Reported
Abandon da:	0	Site id:	MD7000000347423

Map ID:	600		
Objectid:	372973	County let:	PG
Permit:	PG882929	Mgs id:	Not Reported
B1 seq:	2410	B1 recd:	199212 1
City:	BALTO	State:	MD
Zip:	21224	Driller na:	FRANK A KLECKA III
Driller id:	MWD 525	Est gpm pr:	0
Use for wa:	Test, Observation, Monitoring	Approx dep:	25
Drill meth:	BORED	Replacemen:	N
Wapid:	Not Reported	Subdivisio:	Not Reported
Section:	Not Reported	Lot:	Not Reported
Nearest to:	TAKOMA PARK	Town dista:	5.5
Town direc:	W	Road name:	UNIVERSITY BLVD
Road side:	N	Road dista:	40 FT
Tax map:	Not Reported	Block:	Not Reported
Parcel:	Not Reported	N grid83:	146228
E grid83:	401855	Lat dec de:	38.983976
Lon dec de:	-76.978591	Issue date:	199212 8
Special fl:	Not Reported	C1 seq:	Not Reported
C1 recd:	0	Completion:	0
Total dept:	0	Num unsucc:	0
Hydrofract:	Not Reported	Grouted:	Not Reported
Grout type:	Not Reported	Grout top:	0
Grout bott:	0	Casing typ:	Not Reported
Casing dia:	0	Casing dep:	0
Casing hei:	Not Reported	Screen typ:	Not Reported
Top screen:	0	Bottom scr:	0
Screen t 1:	Not Reported	Top scre 1:	0
Bottom s 1:	0	Screen t 2:	Not Reported
Top scre 2:	0	Bottom s 2:	0
Screen dia:	0	Flowing we:	Not Reported
Telescopin:	Not Reported	Log type:	Not Reported
Hrs pumped:	0	Pumping ra:	0
Level befo:	0	Level duri:	0
Test pump:	Not Reported	Pump insta:	Not Reported
Install pu:	Not Reported	Capacity:	0
Pump hp:	0	Column len:	0
Closed:	Not Reported	Abandoned:	Not Reported
Abandon da:	0	Site id:	MD7000000372973

Map ID: 600

GEOCHECK VERSION 2.1
STATE DATABASE WELL INFORMATION

Objectid:	372972	County let:	PG
Permit:	PG882928	Mgs id:	Not Reported
B1 seq:	2409	B1 recd:	199212 1
City:	BALTO	State:	MD
Zip:	21224	Driller na:	FRANK A KLECKA III
Driller id:	MWD 525	Est gpm pr:	0
Use for wa:	Test, Observation, Monitoring	Approx dep:	25
Drill meth:	BORED	Replacemen:	N
Wapid:	Not Reported	Subdivisio:	Not Reported
Section:	Not Reported	Lot:	Not Reported
Nearest to:	TAKOMA PARK	Town dista:	5.5
Town direc:	W	Road name:	UNIVERSITY BLVD
Road side:	N	Road dista:	75 FT
Tax map:	Not Reported	Block:	Not Reported
Parcel:	Not Reported	N grid83:	146228
E grid83:	401855	Lat dec de:	38.983976
Lon dec de:	-76.978591	Issue date:	199212 8
Special fl:	Not Reported	C1 seq:	Not Reported
C1 recd:	0	Completion:	0
Total dept:	0	Num unsucc:	0
Hydrofract:	Not Reported	Grouted:	Not Reported
Grout type:	Not Reported	Grout top:	0
Grout bott:	0	Casing typ:	Not Reported
Casing dia:	0	Casing dep:	0
Casing hei:	Not Reported	Screen typ:	Not Reported
Top screen:	0	Bottom scr:	0
Screen t 1:	Not Reported	Top scre 1:	0
Bottom s 1:	0	Screen t 2:	Not Reported
Top scre 2:	0	Bottom s 2:	0
Screen dia:	0	Flowing we:	Not Reported
Telescopin:	Not Reported	Log type:	Not Reported
Hrs pumped:	0	Pumping ra:	0
Level befo:	0	Level duri:	0
Test pump:	Not Reported	Pump insta:	Not Reported
Install pu:	Not Reported	Capacity:	0
Pump hp:	0	Column len:	0
Closed:	Not Reported	Abandoned:	Not Reported
Abandon da:	0	Site id:	MD7000000372972

Map ID:	600		
Objectid:	348254	County let:	PG
Permit:	PG881908	Mgs id:	Not Reported
B1 seq:	8280	B1 recd:	1991 7 3
City:	SILVER SPRING	State:	MD
Zip:	20904	Driller na:	ROBERT STEVENS
Driller id:	MWD0505	Est gpm pr:	0
Use for wa:	Test, Observation, Monitoring	Approx dep:	30
Drill meth:	BORED	Replacemen:	N
Wapid:	Not Reported	Subdivisio:	Not Reported
Section:	Not Reported	Lot:	Not Reported
Nearest to:	ADELPHI	Town dista:	0
Town direc:	N	Road name:	UNIVERSITY BLVD.
Road side:	N	Road dista:	120 FT
Tax map:	Not Reported	Block:	Not Reported
Parcel:	Not Reported	N grid83:	146228
E grid83:	401855	Lat dec de:	38.983976
Lon dec de:	-76.978591	Issue date:	1991 625
Special fl:	N	C1 seq:	7108
C1 recd:	1991 730	Completion:	1991 625
Total dept:	20	Num unsucc:	0

Hydrofract:	Not Reported	Grouted:	Y
Grout type:	CM	Grout top:	0
Grout bott:	4	Casing typ:	PL
Casing dia:	2	Casing dep:	8
Casing hei:	-.5	Screen typ:	PL
Top screen:	8	Bottom scr:	20
Screen t 1:	Not Reported	Top scre 1:	0
Bottom s 1:	0	Screen t 2:	Not Reported
Top scre 2:	0	Bottom s 2:	0
Screen dia:	2	Flowing we:	Not Reported
Telescopin:	Not Reported	Log type:	Not Reported
Hrs pumped:	1	Pumping ra:	1
Level befo:	1	Level duri:	1
Test pump:	O	Pump insta:	N
Install pu:	Not Reported	Capacity:	0
Pump hp:	0	Column len:	0
Closed:	Not Reported	Abandoned:	Not Reported
Abandon da:	0	Site id:	MD7000000348254

Map ID:	601		
Objectid:	348262	County let:	PG
Permit:	PG881915	Mgs id:	Not Reported
B1 seq:	3952	B1 recd:	1991 715
City:	BALTIMORE	State:	MD
Zip:	21201	Driller na:	THOMAS SULLIVAN
Driller id:	MWD0449	Est gpm pr:	0
Use for wa:	Test, Observation, Monitoring	Approx dep:	25
Drill meth:	BORED	Replacemen:	N
Wapid:	Not Reported	Subdivisio:	Not Reported
Section:	Not Reported	Lot:	Not Reported
Nearest to:	ADELPHI	Town dista:	0
Town direc:	T	Road name:	UNIVERSITY BLVD
Road side:	N	Road dista:	35 FT
Tax map:	Not Reported	Block:	Not Reported
Parcel:	Not Reported	N grid83:	146228
E grid83:	402160	Lat dec de:	38.983975
Lon dec de:	-76.975073	Issue date:	1991 7 3
Special fl:	Y	C1 seq:	7119
C1 recd:	1991 8 7	Completion:	1991 711
Total dept:	17	Num unsucc:	0
Hydrofract:	Not Reported	Grouted:	Y
Grout type:	CM	Grout top:	0
Grout bott:	1	Casing typ:	PL
Casing dia:	4	Casing dep:	2
Casing hei:	-1	Screen typ:	PL
Top screen:	2	Bottom scr:	17
Screen t 1:	Not Reported	Top scre 1:	0
Bottom s 1:	0	Screen t 2:	Not Reported
Top scre 2:	0	Bottom s 2:	0
Screen dia:	4	Flowing we:	Not Reported
Telescopin:	Not Reported	Log type:	Not Reported
Hrs pumped:	1	Pumping ra:	1
Level befo:	10	Level duri:	11
Test pump:	O	Pump insta:	N
Install pu:	Not Reported	Capacity:	0
Pump hp:	0	Column len:	0
Closed:	Not Reported	Abandoned:	Y
Abandon da:	20071023	Site id:	MD7000000348262

Map ID: 601

GEOCHECK VERSION 2.1
STATE DATABASE WELL INFORMATION

Objectid:	342188	County let:	PG
Permit:	PG880658	Mgs id:	Not Reported
B1 seq:	9798	B1 recd:	1989 914
City:	SILVER SPRING	State:	MD
Zip:	20904	Driller na:	BRENARD TAYLOR
Driller id:	MWD430	Est gpm pr:	0
Use for wa:	Test, Observation, Monitoring	Approx dep:	40
Drill meth:	BORED	Replacemen:	N
Wapid:	Not Reported	Subdivisio:	Not Reported
Section:	Not Reported	Lot:	Not Reported
Nearest to:	TAKOMA PARK	Town dista:	.5 MI
Town direc:	E	Road name:	2201 UNIVERSITY BLVD
Road side:	S	Road dista:	115 FT
Tax map:	Not Reported	Block:	Not Reported
Parcel:	Not Reported	N grid83:	146228
E grid83:	402160	Lat dec de:	38.983975
Lon dec de:	-76.975073	Issue date:	1989 831
Special fl:	Not Reported	C1 seq:	Not Reported
C1 recd:	0	Completion:	0
Total dept:	0	Num unsucc:	0
Hydrofract:	Not Reported	Grouted:	Not Reported
Grout type:	Not Reported	Grout top:	0
Grout bott:	0	Casing typ:	Not Reported
Casing dia:	0	Casing dep:	0
Casing hei:	Not Reported	Screen typ:	Not Reported
Top screen:	0	Bottom scr:	0
Screen t 1:	Not Reported	Top scre 1:	0
Bottom s 1:	0	Screen t 2:	Not Reported
Top scre 2:	0	Bottom s 2:	0
Screen dia:	0	Flowing we:	Not Reported
Telescopin:	Not Reported	Log type:	Not Reported
Hrs pumped:	0	Pumping ra:	0
Level befo:	0	Level duri:	0
Test pump:	Not Reported	Pump insta:	Not Reported
Install pu:	Not Reported	Capacity:	0
Pump hp:	0	Column len:	0
Closed:	Not Reported	Abandoned:	Y
Abandon da:	1999 319	Site id:	MD7000000342188

Map ID:	601		
Objectid:	342187	County let:	PG
Permit:	PG880657	Mgs id:	Not Reported
B1 seq:	9796	B1 recd:	1989 914
City:	SILVER SPRING	State:	MD
Zip:	20904	Driller na:	BRENARD TAYLOR
Driller id:	MWD430	Est gpm pr:	0
Use for wa:	Test, Observation, Monitoring	Approx dep:	40
Drill meth:	BORED	Replacemen:	N
Wapid:	Not Reported	Subdivisio:	Not Reported
Section:	Not Reported	Lot:	Not Reported
Nearest to:	TAKOMA PARK	Town dista:	.5 MI
Town direc:	E	Road name:	2201 UNIVERSITY BLVD
Road side:	S	Road dista:	50 FT
Tax map:	Not Reported	Block:	Not Reported
Parcel:	Not Reported	N grid83:	146228
E grid83:	402160	Lat dec de:	38.983975
Lon dec de:	-76.975073	Issue date:	1989 831
Special fl:	Not Reported	C1 seq:	Not Reported
C1 recd:	0	Completion:	0
Total dept:	0	Num unsucc:	0

Hydrofract:	Not Reported	Grouted:	Not Reported
Grout type:	Not Reported	Grout top:	0
Grout bott:	0	Casing typ:	Not Reported
Casing dia:	0	Casing dep:	0
Casing hei:	Not Reported	Screen typ:	Not Reported
Top screen:	0	Bottom scr:	0
Screen t 1:	Not Reported	Top scre 1:	0
Bottom s 1:	0	Screen t 2:	Not Reported
Top scre 2:	0	Bottom s 2:	0
Screen dia:	0	Flowing we:	Not Reported
Telescopin:	Not Reported	Log type:	Not Reported
Hrs pumped:	0	Pumping ra:	0
Level befo:	0	Level duri:	0
Test pump:	Not Reported	Pump insta:	Not Reported
Install pu:	Not Reported	Capacity:	0
Pump hp:	0	Column len:	0
Closed:	Not Reported	Abandoned:	Y
Abandon da:	1999 319	Site id:	MD7000000342187

Map ID:	601		
Objectid:	348266	County let:	PG
Permit:	PG881918	Mgs id:	Not Reported
B1 seq:	3955	B1 recd:	1991 715
City:	BALTIMORE	State:	MD
Zip:	21201	Driller na:	THOMAS SULLIVAN
Driller id:	MWD0449	Est gpm pr:	0
Use for wa:	Test, Observation, Monitoring	Approx dep:	25
Drill meth:	BORED	Replacemen:	N
Wapid:	Not Reported	Subdivisio:	Not Reported
Section:	Not Reported	Lot:	Not Reported
Nearest to:	ADELPHI	Town dista:	0
Town direc:	T	Road name:	UNIVERSITY BLVD
Road side:	N	Road dista:	70 FT
Tax map:	Not Reported	Block:	Not Reported
Parcel:	Not Reported	N grid83:	146228
E grid83:	402160	Lat dec de:	38.983975
Lon dec de:	-76.975073	Issue date:	1991 7 3
Special fl:	Y	C1 seq:	7122
C1 recd:	1991 8 7	Completion:	1991 716
Total dept:	17	Num unsucc:	0
Hydrofract:	Not Reported	Grouted:	Y
Grout type:	CM	Grout top:	0
Grout bott:	3	Casing typ:	PL
Casing dia:	4	Casing dep:	5
Casing hei:	-1	Screen typ:	PL
Top screen:	5	Bottom scr:	17
Screen t 1:	Not Reported	Top scre 1:	0
Bottom s 1:	0	Screen t 2:	Not Reported
Top scre 2:	0	Bottom s 2:	0
Screen dia:	4	Flowing we:	Not Reported
Telescopin:	Not Reported	Log type:	Not Reported
Hrs pumped:	1	Pumping ra:	1
Level befo:	10	Level duri:	11
Test pump:	O	Pump insta:	N
Install pu:	Not Reported	Capacity:	0
Pump hp:	0	Column len:	0
Closed:	Not Reported	Abandoned:	Y
Abandon da:	20071023	Site id:	MD7000000348266

Map ID: 601

GEOCHECK VERSION 2.1
STATE DATABASE WELL INFORMATION

Objectid:	348264	County let:	PG
Permit:	PG881917	Mgs id:	Not Reported
B1 seq:	3954	B1 recd:	1991 715
City:	BALTIMORE	State:	MD
Zip:	21201	Driller na:	THOMAS SULLIVAN
Driller id:	MWD0449	Est gpm pr:	0
Use for wa:	Test, Observation, Monitoring	Approx dep:	25
Drill meth:	BORED	Replacemen:	N
Wapid:	Not Reported	Subdivisio:	Not Reported
Section:	Not Reported	Lot:	Not Reported
Nearest to:	ADELPHI	Town dista:	0
Town direc:	T	Road name:	UNIVERSITY BLVD
Road side:	N	Road dista:	65 FT
Tax map:	Not Reported	Block:	Not Reported
Parcel:	Not Reported	N grid83:	146228
E grid83:	402160	Lat dec de:	38.983975
Lon dec de:	-76.975073	Issue date:	1991 7 3
Special fl:	Y	C1 seq:	7121
C1 recd:	1991 8 7	Completion:	1991 716
Total dept:	13	Num unsucc:	0
Hydrofract:	Not Reported	Grouted:	Y
Grout type:	CM	Grout top:	0
Grout bott:	1	Casing typ:	PL
Casing dia:	4	Casing dep:	3
Casing hei:	-1	Screen typ:	PL
Top screen:	3	Bottom scr:	13
Screen t 1:	Not Reported	Top scre 1:	0
Bottom s 1:	0	Screen t 2:	Not Reported
Top scre 2:	0	Bottom s 2:	0
Screen dia:	4	Flowing we:	Not Reported
Telescopin:	Not Reported	Log type:	Not Reported
Hrs pumped:	1	Pumping ra:	1
Level befo:	10	Level duri:	11
Test pump:	O	Pump insta:	N
Install pu:	Not Reported	Capacity:	0
Pump hp:	0	Column len:	0
Closed:	Not Reported	Abandoned:	Y
Abandon da:	20071023	Site id:	MD7000000348264

Map ID:	601		
Objectid:	348263	County let:	PG
Permit:	PG881916	Mgs id:	Not Reported
B1 seq:	3953	B1 recd:	1991 715
City:	BALTIMORE	State:	MD
Zip:	21201	Driller na:	THOMAS SULLIVAN
Driller id:	MWD0449	Est gpm pr:	0
Use for wa:	Test, Observation, Monitoring	Approx dep:	25
Drill meth:	BORED	Replacemen:	N
Wapid:	Not Reported	Subdivisio:	Not Reported
Section:	Not Reported	Lot:	Not Reported
Nearest to:	ADELPHI	Town dista:	0
Town direc:	T	Road name:	UNIVERSITY BLVD
Road side:	N	Road dista:	30 FT
Tax map:	Not Reported	Block:	Not Reported
Parcel:	Not Reported	N grid83:	146228
E grid83:	402160	Lat dec de:	38.983975
Lon dec de:	-76.975073	Issue date:	1991 7 3
Special fl:	Y	C1 seq:	7120
C1 recd:	1991 8 7	Completion:	1991 711
Total dept:	15	Num unsucc:	0

Hydrofract:	Not Reported	Grouted:	Y
Grout type:	CM	Grout top:	0
Grout bott:	3	Casing typ:	PL
Casing dia:	4	Casing dep:	5
Casing hei:	-1	Screen typ:	PL
Top screen:	5	Bottom scr:	15
Screen t 1:	Not Reported	Top scre 1:	0
Bottom s 1:	0	Screen t 2:	Not Reported
Top scre 2:	0	Bottom s 2:	0
Screen dia:	4	Flowing we:	Not Reported
Telescopin:	Not Reported	Log type:	Not Reported
Hrs pumped:	1	Pumping ra:	1
Level befo:	10	Level duri:	11
Test pump:	O	Pump insta:	N
Install pu:	Not Reported	Capacity:	0
Pump hp:	0	Column len:	0
Closed:	Not Reported	Abandoned:	Not Reported
Abandon da:	0	Site id:	MD7000000348263

Map ID:	601		
Objectid:	256297	County let:	PG
Permit:	PG810902	Mgs id:	Not Reported
B1 seq:	Not Reported	B1 recd:	1985 625
City:	HYATTSVILLE	State:	MD
Zip:	20783	Driller na:	D'AMIANO, ANTHONY R.
Driller id:	MWD0346	Est gpm pr:	0
Use for wa:	Test, Observation, Monitoring	Approx dep:	20
Drill meth:	AIR-ROT	Replacemen:	N
Wapid:	Not Reported	Subdivisio:	Not Reported
Section:	Not Reported	Lot:	Not Reported
Nearest to:	HYATTSVILLE	Town dista:	2.1 MI
Town direc:	NW	Road name:	UNIVERSITY BLVD
Road side:	N	Road dista:	60 FT
Tax map:	Not Reported	Block:	Not Reported
Parcel:	Not Reported	N grid83:	146228
E grid83:	402160	Lat dec de:	38.983975
Lon dec de:	-76.975073	Issue date:	1985 711
Special fl:	Not Reported	C1 seq:	Not Reported
C1 recd:	1985 716	Completion:	1985 625
Total dept:	18	Num unsucc:	0
Hydrofract:	Not Reported	Grouted:	Y
Grout type:	BC	Grout top:	0
Grout bott:	8	Casing typ:	PL
Casing dia:	4	Casing dep:	8
Casing hei:	+01	Screen typ:	PL
Top screen:	8	Bottom scr:	18
Screen t 1:	Not Reported	Top scre 1:	0
Bottom s 1:	0	Screen t 2:	Not Reported
Top scre 2:	0	Bottom s 2:	0
Screen dia:	4	Flowing we:	Not Reported
Telescopin:	Not Reported	Log type:	Not Reported
Hrs pumped:	1	Pumping ra:	1
Level befo:	1	Level duri:	1
Test pump:	O	Pump insta:	Not Reported
Install pu:	Not Reported	Capacity:	0
Pump hp:	0	Column len:	0
Closed:	Not Reported	Abandoned:	Not Reported
Abandon da:	0	Site id:	MD7000000256297

Map ID: 601

GEOCHECK VERSION 2.1
STATE DATABASE WELL INFORMATION

Objectid:	256296	County let:	PG
Permit:	PG810901	Mgs id:	Not Reported
B1 seq:	Not Reported	B1 recd:	1985 625
City:	HYATTSVILLE	State:	MD
Zip:	20783	Driller na:	D'AMIANO, ANTHONY R.
Driller id:	MWD0346	Est gpm pr:	0
Use for wa:	Test, Observation, Monitoring	Approx dep:	20
Drill meth:	AIR-ROT	Replacemen:	N
Wapid:	Not Reported	Subdivisio:	Not Reported
Section:	Not Reported	Lot:	Not Reported
Nearest to:	HYATTSVILLE	Town dista:	2.1 MI
Town direc:	NW	Road name:	UNIVERSITY BLVD
Road side:	N	Road dista:	60 FT
Tax map:	Not Reported	Block:	Not Reported
Parcel:	Not Reported	N grid83:	146228
E grid83:	402160	Lat dec de:	38.983975
Lon dec de:	-76.975073	Issue date:	1985 711
Special fl:	Not Reported	C1 seq:	Not Reported
C1 recd:	1985 716	Completion:	1985 625
Total dept:	18	Num unsucc:	0
Hydrofract:	Not Reported	Grouted:	Y
Grout type:	BC	Grout top:	0
Grout bott:	8	Casing typ:	PL
Casing dia:	4	Casing dep:	8
Casing hei:	+01	Screen typ:	PL
Top screen:	8	Bottom scr:	18
Screen t 1:	Not Reported	Top scre 1:	0
Bottom s 1:	0	Screen t 2:	Not Reported
Top scre 2:	0	Bottom s 2:	0
Screen dia:	4	Flowing we:	Not Reported
Telescopin:	Not Reported	Log type:	Not Reported
Hrs pumped:	1	Pumping ra:	1
Level befo:	1	Level duri:	1
Test pump:	O	Pump insta:	Not Reported
Install pu:	Not Reported	Capacity:	0
Pump hp:	0	Column len:	0
Closed:	Not Reported	Abandoned:	Y
Abandon da:	2004 329	Site id:	MD7000000256296

Map ID:	601		
Objectid:	256295	County let:	PG
Permit:	PG810900	Mgs id:	Not Reported
B1 seq:	Not Reported	B1 recd:	1985 625
City:	HYATTSVILLE	State:	MD
Zip:	20783	Driller na:	D'AMIANO, ANTHONY R.
Driller id:	MWD0346	Est gpm pr:	0
Use for wa:	Test, Observation, Monitoring	Approx dep:	20
Drill meth:	AIR-ROT	Replacemen:	N
Wapid:	Not Reported	Subdivisio:	Not Reported
Section:	Not Reported	Lot:	Not Reported
Nearest to:	HYATTSVILLE	Town dista:	2.1 MI
Town direc:	NW	Road name:	UNIVERSITY BLVD
Road side:	N	Road dista:	100 FT
Tax map:	Not Reported	Block:	Not Reported
Parcel:	Not Reported	N grid83:	146228
E grid83:	402160	Lat dec de:	38.983975
Lon dec de:	-76.975073	Issue date:	1985 711
Special fl:	Not Reported	C1 seq:	Not Reported
C1 recd:	1985 716	Completion:	1985 625
Total dept:	18	Num unsucc:	0

Hydrofract:	Not Reported	Grouted:	Y
Grout type:	BC	Grout top:	0
Grout bott:	8	Casing typ:	PL
Casing dia:	4	Casing dep:	8
Casing hei:	+01	Screen typ:	PL
Top screen:	8	Bottom scr:	18
Screen t 1:	Not Reported	Top scre 1:	0
Bottom s 1:	0	Screen t 2:	Not Reported
Top scre 2:	0	Bottom s 2:	0
Screen dia:	4	Flowing we:	Not Reported
Telescopin:	Not Reported	Log type:	Not Reported
Hrs pumped:	1	Pumping ra:	1
Level befo:	1	Level duri:	1
Test pump:	O	Pump insta:	Not Reported
Install pu:	Not Reported	Capacity:	0
Pump hp:	0	Column len:	0
Closed:	Not Reported	Abandoned:	Y
Abandon da:	2004 329	Site id:	MD7000000256295

Map ID:	601		
Objectid:	342186	County let:	PG
Permit:	PG880656	Mgs id:	Not Reported
B1 seq:	9785	B1 recd:	1989 914
City:	SILVER SPRING	State:	MD
Zip:	20904	Driller na:	BRENARD TAYLOR
Driller id:	MWD420	Est gpm pr:	0
Use for wa:	Test, Observation, Monitoring	Approx dep:	40
Drill meth:	BORED	Replacemen:	N
Wapid:	Not Reported	Subdivisio:	Not Reported
Section:	Not Reported	Lot:	Not Reported
Nearest to:	TAKOMA PARK	Town dista:	.5 MI
Town direc:	E	Road name:	2201 UNIVERSITY BLVD
Road side:	S	Road dista:	15 FT
Tax map:	Not Reported	Block:	Not Reported
Parcel:	Not Reported	N grid83:	146228
E grid83:	402160	Lat dec de:	38.983975
Lon dec de:	-76.975073	Issue date:	1989 831
Special fl:	Not Reported	C1 seq:	Not Reported
C1 recd:	0	Completion:	0
Total dept:	0	Num unsucc:	0
Hydrofract:	Not Reported	Grouted:	Not Reported
Grout type:	Not Reported	Grout top:	0
Grout bott:	0	Casing typ:	Not Reported
Casing dia:	0	Casing dep:	0
Casing hei:	Not Reported	Screen typ:	Not Reported
Top screen:	0	Bottom scr:	0
Screen t 1:	Not Reported	Top scre 1:	0
Bottom s 1:	0	Screen t 2:	Not Reported
Top scre 2:	0	Bottom s 2:	0
Screen dia:	0	Flowing we:	Not Reported
Telescopin:	Not Reported	Log type:	Not Reported
Hrs pumped:	0	Pumping ra:	0
Level befo:	0	Level duri:	0
Test pump:	Not Reported	Pump insta:	Not Reported
Install pu:	Not Reported	Capacity:	0
Pump hp:	0	Column len:	0
Closed:	Not Reported	Abandoned:	Y
Abandon da:	1999 319	Site id:	MD7000000342186

Map ID: 601

GEOCHECK VERSION 2.1
STATE DATABASE WELL INFORMATION

Objectid:	256552	County let:	PG
Permit:	PG811172	Mgs id:	Not Reported
B1 seq:	Not Reported	B1 recd:	1986 418
City:	HYATTSVILLE	State:	MD
Zip:	Not Reported	Driller na:	D'AMIANO, ANTHONY R.
Driller id:	MWD0346	Est gpm pr:	0
Use for wa:	Test, Observation, Monitoring	Approx dep:	20
Drill meth:	AIR-ROT	Replacemen:	N
Wapid:	Not Reported	Subdivisio:	Not Reported
Section:	Not Reported	Lot:	Not Reported
Nearest to:	TAKOMA PARK	Town dista:	1.2 MI
Town direc:	E	Road name:	UNIVERSITY AVE
Road side:	N	Road dista:	23 FT
Tax map:	Not Reported	Block:	Not Reported
Parcel:	Not Reported	N grid83:	146228
E grid83:	402160	Lat dec de:	38.983975
Lon dec de:	-76.975073	Issue date:	1986 619
Special fl:	Not Reported	C1 seq:	Not Reported
C1 recd:	1986 7 1	Completion:	1986 418
Total dept:	15	Num unsucc:	0
Hydrofract:	Not Reported	Grouted:	Y
Grout type:	BC	Grout top:	0
Grout bott:	5	Casing typ:	PL
Casing dia:	4	Casing dep:	5
Casing hei:	+01	Screen typ:	PL
Top screen:	5	Bottom scr:	15
Screen t 1:	Not Reported	Top scre 1:	0
Bottom s 1:	0	Screen t 2:	Not Reported
Top scre 2:	0	Bottom s 2:	0
Screen dia:	4	Flowing we:	Not Reported
Telescopin:	Not Reported	Log type:	Not Reported
Hrs pumped:	1	Pumping ra:	1
Level befo:	1	Level duri:	1
Test pump:	O	Pump insta:	Not Reported
Install pu:	Not Reported	Capacity:	0
Pump hp:	0	Column len:	0
Closed:	Not Reported	Abandoned:	Not Reported
Abandon da:	0	Site id:	MD7000000256552

Map ID:	601		
Objectid:	256298	County let:	PG
Permit:	PG810903	Mgs id:	Not Reported
B1 seq:	Not Reported	B1 recd:	1985 625
City:	HYATTSVILLE	State:	MD
Zip:	20783	Driller na:	D'AMIANO, ANTHONY R.
Driller id:	MWD0346	Est gpm pr:	0
Use for wa:	Test, Observation, Monitoring	Approx dep:	20
Drill meth:	AIR-ROT	Replacemen:	N
Wapid:	Not Reported	Subdivisio:	Not Reported
Section:	Not Reported	Lot:	Not Reported
Nearest to:	HYATTSVILLE	Town dista:	2.1 MI
Town direc:	NW	Road name:	UNIVERSITY BLVD
Road side:	N	Road dista:	100 FT
Tax map:	Not Reported	Block:	Not Reported
Parcel:	Not Reported	N grid83:	146228
E grid83:	402160	Lat dec de:	38.983975
Lon dec de:	-76.975073	Issue date:	1985 711
Special fl:	Not Reported	C1 seq:	Not Reported
C1 recd:	1985 716	Completion:	1985 625
Total dept:	18	Num unsucc:	0

Hydrofract:	Not Reported	Grouted:	Y
Grout type:	BC	Grout top:	0
Grout bott:	8	Casing typ:	PL
Casing dia:	4	Casing dep:	8
Casing hei:	+01	Screen typ:	PL
Top screen:	8	Bottom scr:	18
Screen t 1:	Not Reported	Top scre 1:	0
Bottom s 1:	0	Screen t 2:	Not Reported
Top scre 2:	0	Bottom s 2:	0
Screen dia:	4	Flowing we:	Not Reported
Telescopin:	Not Reported	Log type:	Not Reported
Hrs pumped:	1	Pumping ra:	1
Level befo:	1	Level duri:	1
Test pump:	O	Pump insta:	Not Reported
Install pu:	Not Reported	Capacity:	0
Pump hp:	0	Column len:	0
Closed:	Not Reported	Abandoned:	Not Reported
Abandon da:	0	Site id:	MD7000000256298

Map ID:	601		
Objectid:	371931	County let:	PG
Permit:	PG880659	Mgs id:	Not Reported
B1 seq:	9799	B1 recd:	1989 914
City:	SILVER SPRING	State:	MD
Zip:	20904	Driller na:	BRENARD J TAYLOR
Driller id:	MWD 430	Est gpm pr:	0
Use for wa:	Test, Observation, Monitoring	Approx dep:	40
Drill meth:	BORED	Replacemen:	N
Wapid:	Not Reported	Subdivisio:	2201 UNIVERSITY BLVD
Section:	Not Reported	Lot:	Not Reported
Nearest to:	TAKOMA PARK	Town dista:	0.5
Town direc:	E	Road name:	UNIVERSITY BLVD
Road side:	S	Road dista:	45 FT
Tax map:	Not Reported	Block:	Not Reported
Parcel:	Not Reported	N grid83:	146228
E grid83:	402160	Lat dec de:	38.983975
Lon dec de:	-76.975073	Issue date:	1989 831
Special fl:	Not Reported	C1 seq:	Not Reported
C1 recd:	0	Completion:	0
Total dept:	0	Num unsucc:	0
Hydrofract:	Not Reported	Grouted:	Not Reported
Grout type:	Not Reported	Grout top:	0
Grout bott:	0	Casing typ:	Not Reported
Casing dia:	0	Casing dep:	0
Casing hei:	Not Reported	Screen typ:	Not Reported
Top screen:	0	Bottom scr:	0
Screen t 1:	Not Reported	Top scre 1:	0
Bottom s 1:	0	Screen t 2:	Not Reported
Top scre 2:	0	Bottom s 2:	0
Screen dia:	0	Flowing we:	Not Reported
Telescopin:	Not Reported	Log type:	Not Reported
Hrs pumped:	0	Pumping ra:	0
Level befo:	0	Level duri:	0
Test pump:	Not Reported	Pump insta:	Not Reported
Install pu:	Not Reported	Capacity:	0
Pump hp:	0	Column len:	0
Closed:	Not Reported	Abandoned:	Not Reported
Abandon da:	0	Site id:	MD7000000371931

Map ID: 601

GEOCHECK VERSION 2.1
STATE DATABASE WELL INFORMATION

Objectid:	367511	County let:	PG
Permit:	PG920141	Mgs id:	Not Reported
B1 seq:	6314	B1 recd:	1994 224
City:	ADELPHI	State:	MD
Zip:	20783	Driller na:	DAVID KELLY
Driller id:	MWD 304	Est gpm pr:	0
Use for wa:	Test, Observation, Monitoring	Approx dep:	20
Drill meth:	BORED	Replacemen:	N
Wapid:	Not Reported	Subdivisio:	Not Reported
Section:	Not Reported	Lot:	Not Reported
Nearest to:	LANGLEY PARK	Town dista:	1
Town direc:	E	Road name:	2300 UNIVERSITY BLVD
Road side:	N	Road dista:	60 FT
Tax map:	Not Reported	Block:	Not Reported
Parcel:	Not Reported	N grid83:	146228
E grid83:	402160	Lat dec de:	38.983975
Lon dec de:	-76.975073	Issue date:	1994 3 3
Special fl:	Not Reported	C1 seq:	5440
C1 recd:	1994 428	Completion:	1994 414
Total dept:	20	Num unsucc:	0
Hydrofract:	Not Reported	Grouted:	Y
Grout type:	CM	Grout top:	0
Grout bott:	14	Casing typ:	PL
Casing dia:	2	Casing dep:	15
Casing hei:	-1	Screen typ:	PL
Top screen:	15	Bottom scr:	20
Screen t 1:	Not Reported	Top scre 1:	0
Bottom s 1:	0	Screen t 2:	Not Reported
Top scre 2:	0	Bottom s 2:	0
Screen dia:	2	Flowing we:	Not Reported
Telescopin:	Not Reported	Log type:	Not Reported
Hrs pumped:	0	Pumping ra:	0
Level befo:	0	Level duri:	0
Test pump:	O	Pump insta:	N
Install pu:	Not Reported	Capacity:	0
Pump hp:	0	Column len:	0
Closed:	Not Reported	Abandoned:	Y
Abandon da:	20071226	Site id:	MD7000000367511

Map ID:	602		
Objectid:	372114	County let:	PG
Permit:	PG882231	Mgs id:	Not Reported
B1 seq:	1893	B1 recd:	1992 2 4
City:	BALTIMORE	State:	MD
Zip:	21201	Driller na:	THOMAS SULLIVAN
Driller id:	MWD 449	Est gpm pr:	0
Use for wa:	Test, Observation, Monitoring	Approx dep:	25
Drill meth:	BORED	Replacemen:	N
Wapid:	Not Reported	Subdivisio:	Not Reported
Section:	Not Reported	Lot:	Not Reported
Nearest to:	ADELPHI	Town dista:	Not Reported
Town direc:	T	Road name:	UNIVERSITY BOULEVARD
Road side:	N	Road dista:	95 FT
Tax map:	Not Reported	Block:	Not Reported
Parcel:	Not Reported	N grid83:	146228
E grid83:	402465	Lat dec de:	38.983975
Lon dec de:	-76.971555	Issue date:	1992 210
Special fl:	Not Reported	C1 seq:	Not Reported
C1 recd:	0	Completion:	0
Total dept:	0	Num unsucc:	0

Hydrofract:	Not Reported	Grouted:	Not Reported
Grout type:	Not Reported	Grout top:	0
Grout bott:	0	Casing typ:	Not Reported
Casing dia:	0	Casing dep:	0
Casing hei:	Not Reported	Screen typ:	Not Reported
Top screen:	0	Bottom scr:	0
Screen t 1:	Not Reported	Top scre 1:	0
Bottom s 1:	0	Screen t 2:	Not Reported
Top scre 2:	0	Bottom s 2:	0
Screen dia:	0	Flowing we:	Not Reported
Telescopin:	Not Reported	Log type:	Not Reported
Hrs pumped:	0	Pumping ra:	0
Level befo:	0	Level duri:	0
Test pump:	Not Reported	Pump insta:	Not Reported
Install pu:	Not Reported	Capacity:	0
Pump hp:	0	Column len:	0
Closed:	Not Reported	Abandoned:	Not Reported
Abandon da:	0	Site id:	MD7000000372114

Map ID:	602		
Objectid:	348528	County let:	PG
Permit:	PG882230	Mgs id:	Not Reported
B1 seq:	1892	B1 recd:	1992 2 4
City:	BALTIMORE	State:	MD
Zip:	21201	Driller na:	THOMAS SULLIVAN
Driller id:	MWD0449	Est gpm pr:	0
Use for wa:	Test, Observation, Monitoring	Approx dep:	25
Drill meth:	BORED	Replacemen:	N
Wapid:	Not Reported	Subdivisio:	Not Reported
Section:	Not Reported	Lot:	Not Reported
Nearest to:	ADELPHI	Town dista:	0
Town direc:	T	Road name:	UNIVERSITY BOULEVARD
Road side:	N	Road dista:	75 FT
Tax map:	Not Reported	Block:	Not Reported
Parcel:	Not Reported	N grid83:	146228
E grid83:	402465	Lat dec de:	38.983975
Lon dec de:	-76.971555	Issue date:	1992 210
Special fl:	Y	C1 seq:	2923
C1 recd:	1992 5 7	Completion:	1992 423
Total dept:	23	Num unsucc:	0
Hydrofract:	Not Reported	Grouted:	Y
Grout type:	CM	Grout top:	0
Grout bott:	3	Casing typ:	PL
Casing dia:	4	Casing dep:	3
Casing hei:	-0	Screen typ:	PL
Top screen:	3	Bottom scr:	23
Screen t 1:	Not Reported	Top scre 1:	0
Bottom s 1:	0	Screen t 2:	Not Reported
Top scre 2:	0	Bottom s 2:	0
Screen dia:	4	Flowing we:	Not Reported
Telescopin:	Not Reported	Log type:	Not Reported
Hrs pumped:	1	Pumping ra:	1
Level befo:	1	Level duri:	1
Test pump:	O	Pump insta:	N
Install pu:	Not Reported	Capacity:	0
Pump hp:	0	Column len:	0
Closed:	Not Reported	Abandoned:	Not Reported
Abandon da:	0	Site id:	MD7000000348528

Map ID: 602

GEOCHECK VERSION 2.1
STATE DATABASE WELL INFORMATION

Objectid:	492106	County let:	Not Reported
Permit:	PG950258	Mgs id:	Not Reported
B1 seq:	5173	B1 recd:	2005 414
City:	PHILADELPHIA	State:	PA
Zip:	19103	Driller na:	STEPHEN SAUL
Driller id:	MWD 421	Est gpm pr:	0
Use for wa:	Test, Observation, Monitoring	Approx dep:	30
Drill meth:	BORED	Replacemen:	N
Wapid:	Not Reported	Subdivisio:	Not Reported
Section:	Not Reported	Lot:	Not Reported
Nearest to:	BOWIE	Town dista:	Not Reported
Town direc:	T	Road name:	6801 LAUREL BOWIE RO
Road side:	E	Road dista:	90 FT
Tax map:	37	Block:	171
Parcel:	A	N grid83:	146228
E grid83:	402465	Lat dec de:	38.983975
Lon dec de:	-76.971555	Issue date:	2005 4 5
Special fl:	Not Reported	C1 seq:	1549
C1 recd:	2005 5 3	Completion:	2005 413
Total dept:	25	Num unsucc:	0
Hydrofract:	N	Grouted:	Y
Grout type:	BC	Grout top:	0
Grout bott:	3	Casing typ:	PL
Casing dia:	4	Casing dep:	5
Casing hei:	Not Reported	Screen typ:	PL
Top screen:	5	Bottom scr:	25
Screen t 1:	Not Reported	Top scre 1:	0
Bottom s 1:	0	Screen t 2:	Not Reported
Top scre 2:	0	Bottom s 2:	0
Screen dia:	4	Flowing we:	Not Reported
Telescopin:	Not Reported	Log type:	Not Reported
Hrs pumped:	0	Pumping ra:	0
Level befo:	0	Level duri:	0
Test pump:	Not Reported	Pump insta:	N
Install pu:	Not Reported	Capacity:	0
Pump hp:	0	Column len:	0
Closed:	Not Reported	Abandoned:	Y
Abandon da:	2006 315	Site id:	MD7000000492106

Map ID:	602		
Objectid:	525488	County let:	PG
Permit:	PG951813	Mgs id:	Not Reported
B1 seq:	9071	B1 recd:	2008 8 4
City:	ADELPHI	State:	MD
Zip:	20783	Driller na:	DAVE MYERS
Driller id:	MWD 522	Est gpm pr:	0
Use for wa:	Test, Observation, Monitoring	Approx dep:	25
Drill meth:	Not Reported	Replacemen:	N
Wapid:	Not Reported	Subdivisio:	Not Reported
Section:	Not Reported	Lot:	Not Reported
Nearest to:	HYATTSVILLE	Town dista:	0
Town direc:	T	Road name:	2344 UNIVERSITY BLVD
Road side:	N	Road dista:	150 FT
Tax map:	32	Block:	Not Reported
Parcel:	A5784	N grid83:	146228
E grid83:	402465	Lat dec de:	38.983975
Lon dec de:	-76.971555	Issue date:	2008 731
Special fl:	Not Reported	C1 seq:	1579
C1 recd:	2008 916	Completion:	2008 9 2
Total dept:	18	Num unsucc:	0

Hydrofract:	Not Reported	Grouted:	Not Reported
Grout type:	Not Reported	Grout top:	0
Grout bott:	0	Casing typ:	Not Reported
Casing dia:	0	Casing dep:	0
Casing hei:	Not Reported	Screen typ:	Not Reported
Top screen:	0	Bottom scr:	0
Screen t 1:	Not Reported	Top scre 1:	0
Bottom s 1:	0	Screen t 2:	Not Reported
Top scre 2:	0	Bottom s 2:	0
Screen dia:	0	Flowing we:	Not Reported
Telescopin:	Not Reported	Log type:	Not Reported
Hrs pumped:	0	Pumping ra:	0
Level befo:	0	Level duri:	0
Test pump:	Not Reported	Pump insta:	Not Reported
Install pu:	Not Reported	Capacity:	0
Pump hp:	0	Column len:	0
Closed:	Not Reported	Abandoned:	Y
Abandon da:	2008 9 2	Site id:	MD7000000525488

Map ID:	602		
Objectid:	518119	County let:	Not Reported
Permit:	PG951219	Mgs id:	Not Reported
B1 seq:	0888	B1 recd:	2007 613
City:	ADELPHI	State:	MD
Zip:	20783	Driller na:	STEPHEN SAUL
Driller id:	MWD 421	Est gpm pr:	0
Use for wa:	Test, Observation, Monitoring	Approx dep:	25
Drill meth:	Not Reported	Replacemen:	N
Wapid:	Not Reported	Subdivisio:	Not Reported
Section:	Not Reported	Lot:	Not Reported
Nearest to:	HYATTSVILLE	Town dista:	Not Reported
Town direc:	T	Road name:	2344 UNIVERSITY BLVD
Road side:	N	Road dista:	150 FT
Tax map:	32	Block:	Not Reported
Parcel:	A5784	N grid83:	146228
E grid83:	402465	Lat dec de:	38.983975
Lon dec de:	-76.971555	Issue date:	2007 6 7
Special fl:	Not Reported	C1 seq:	0140
C1 recd:	2007 720	Completion:	2007 614
Total dept:	16	Num unsucc:	0
Hydrofract:	Not Reported	Grouted:	Not Reported
Grout type:	Not Reported	Grout top:	0
Grout bott:	0	Casing typ:	Not Reported
Casing dia:	0	Casing dep:	0
Casing hei:	Not Reported	Screen typ:	Not Reported
Top screen:	0	Bottom scr:	0
Screen t 1:	Not Reported	Top scre 1:	0
Bottom s 1:	0	Screen t 2:	Not Reported
Top scre 2:	0	Bottom s 2:	0
Screen dia:	0	Flowing we:	Not Reported
Telescopin:	Not Reported	Log type:	Not Reported
Hrs pumped:	0	Pumping ra:	0
Level befo:	0	Level duri:	0
Test pump:	Not Reported	Pump insta:	N
Install pu:	Not Reported	Capacity:	0
Pump hp:	0	Column len:	0
Closed:	A	Abandoned:	Not Reported
Abandon da:	0	Site id:	MD7000000518119

Map ID: 602

GEOCHECK VERSION 2.1
STATE DATABASE WELL INFORMATION

Objectid:	256629	County let:	PG
Permit:	PG811252	Mgs id:	Not Reported
B1 seq:	Not Reported	B1 recd:	1986 728
City:	HYATTSVILLE	State:	MD
Zip:	20783	Driller na:	D'AMIANO, ANTHONY R.
Driller id:	MWD0346	Est gpm pr:	0
Use for wa:	Test, Observation, Monitoring	Approx dep:	15
Drill meth:	AIR-ROT	Replacemen:	N
Wapid:	Not Reported	Subdivisio:	Not Reported
Section:	Not Reported	Lot:	Not Reported
Nearest to:	HYATTSVILLE	Town dista:	2 MI
Town direc:	NW	Road name:	UNIVERSITY BLVD
Road side:	S	Road dista:	75 FT
Tax map:	Not Reported	Block:	Not Reported
Parcel:	Not Reported	N grid83:	146228
E grid83:	402465	Lat dec de:	38.983975
Lon dec de:	-76.971555	Issue date:	1986 811
Special fl:	Not Reported	C1 seq:	Not Reported
C1 recd:	1986 825	Completion:	1986 724
Total dept:	16	Num unsucc:	0
Hydrofract:	Not Reported	Grouted:	Y
Grout type:	BC	Grout top:	0
Grout bott:	6	Casing typ:	PL
Casing dia:	4	Casing dep:	6
Casing hei:	+01	Screen typ:	PL
Top screen:	6	Bottom scr:	16
Screen t 1:	Not Reported	Top scre 1:	0
Bottom s 1:	0	Screen t 2:	Not Reported
Top scre 2:	0	Bottom s 2:	0
Screen dia:	4	Flowing we:	Not Reported
Telescopin:	Not Reported	Log type:	Not Reported
Hrs pumped:	1	Pumping ra:	1
Level befo:	1	Level duri:	1
Test pump:	O	Pump insta:	Not Reported
Install pu:	Not Reported	Capacity:	0
Pump hp:	0	Column len:	0
Closed:	Not Reported	Abandoned:	Not Reported
Abandon da:	0	Site id:	MD7000000256629

Map ID:	602		
Objectid:	256628	County let:	PG
Permit:	PG811251	Mgs id:	Not Reported
B1 seq:	Not Reported	B1 recd:	1986 728
City:	HYATTSVILLE	State:	MD
Zip:	20783	Driller na:	D'AMIANO, ANTHONY R.
Driller id:	MWD0346	Est gpm pr:	0
Use for wa:	Test, Observation, Monitoring	Approx dep:	15
Drill meth:	AIR-ROT	Replacemen:	N
Wapid:	Not Reported	Subdivisio:	Not Reported
Section:	Not Reported	Lot:	Not Reported
Nearest to:	HYATTSVILLE	Town dista:	2 MI
Town direc:	NW	Road name:	UNIVERSITY BLVD
Road side:	S	Road dista:	75 FT
Tax map:	Not Reported	Block:	Not Reported
Parcel:	Not Reported	N grid83:	146228
E grid83:	402465	Lat dec de:	38.983975
Lon dec de:	-76.971555	Issue date:	1986 811
Special fl:	Not Reported	C1 seq:	Not Reported
C1 recd:	1986 825	Completion:	1986 724
Total dept:	15	Num unsucc:	0

Hydrofract:	Not Reported	Grouted:	Y
Grout type:	BC	Grout top:	0
Grout bott:	5	Casing typ:	PL
Casing dia:	4	Casing dep:	5
Casing hei:	+01	Screen typ:	PL
Top screen:	5	Bottom scr:	15
Screen t 1:	Not Reported	Top scre 1:	0
Bottom s 1:	0	Screen t 2:	Not Reported
Top scre 2:	0	Bottom s 2:	0
Screen dia:	4	Flowing we:	Not Reported
Telescopin:	Not Reported	Log type:	Not Reported
Hrs pumped:	1	Pumping ra:	1
Level befo:	1	Level duri:	1
Test pump:	O	Pump insta:	Not Reported
Install pu:	Not Reported	Capacity:	0
Pump hp:	0	Column len:	0
Closed:	Not Reported	Abandoned:	Not Reported
Abandon da:	0	Site id:	MD7000000256628

Map ID:	602		
Objectid:	256631	County let:	PG
Permit:	PG811254	Mgs id:	Not Reported
B1 seq:	Not Reported	B1 recd:	1986 718
City:	HYATTSVILLE	State:	MD
Zip:	20783	Driller na:	D'AMIANO, ANTHONY R.
Driller id:	MWD0346	Est gpm pr:	0
Use for wa:	Test, Observation, Monitoring	Approx dep:	15
Drill meth:	AIR-ROT	Replacemen:	N
Wapid:	Not Reported	Subdivisio:	Not Reported
Section:	Not Reported	Lot:	Not Reported
Nearest to:	HYATTSVILLE	Town dista:	2 MI
Town direc:	NW	Road name:	UNIVERSITY BLVD
Road side:	S	Road dista:	100 FT
Tax map:	Not Reported	Block:	Not Reported
Parcel:	Not Reported	N grid83:	146228
E grid83:	402465	Lat dec de:	38.983975
Lon dec de:	-76.971555	Issue date:	1986 8 1
Special fl:	Not Reported	C1 seq:	Not Reported
C1 recd:	1986 825	Completion:	1986 724
Total dept:	17	Num unsucc:	0
Hydrofract:	Not Reported	Grouted:	Y
Grout type:	BC	Grout top:	0
Grout bott:	7	Casing typ:	PL
Casing dia:	4	Casing dep:	7
Casing hei:	+01	Screen typ:	PL
Top screen:	7	Bottom scr:	17
Screen t 1:	Not Reported	Top scre 1:	0
Bottom s 1:	0	Screen t 2:	Not Reported
Top scre 2:	0	Bottom s 2:	0
Screen dia:	4	Flowing we:	Not Reported
Telescopin:	Not Reported	Log type:	Not Reported
Hrs pumped:	1	Pumping ra:	1
Level befo:	1	Level duri:	1
Test pump:	O	Pump insta:	Not Reported
Install pu:	Not Reported	Capacity:	0
Pump hp:	0	Column len:	0
Closed:	Not Reported	Abandoned:	Not Reported
Abandon da:	0	Site id:	MD7000000256631

Map ID: 602

GEOCHECK VERSION 2.1
STATE DATABASE WELL INFORMATION

Objectid:	348527	County let:	PG
Permit:	PG882229	Mgs id:	Not Reported
B1 seq:	1900	B1 recd:	1992 2 4
City:	BALTIMORE	State:	MD
Zip:	21201	Driller na:	THOMAS SULLIVAN
Driller id:	MWD0449	Est gpm pr:	0
Use for wa:	Test, Observation, Monitoring	Approx dep:	25
Drill meth:	BORED	Replacemen:	N
Wapid:	Not Reported	Subdivisio:	Not Reported
Section:	Not Reported	Lot:	Not Reported
Nearest to:	ADELPHI	Town dista:	0
Town direc:	T	Road name:	UNIVERSITY BOULEVARD
Road side:	N	Road dista:	55 FT
Tax map:	Not Reported	Block:	Not Reported
Parcel:	Not Reported	N grid83:	146228
E grid83:	402465	Lat dec de:	38.983975
Lon dec de:	-76.971555	Issue date:	1992 210
Special fl:	Y	C1 seq:	2922
C1 recd:	1992 5 7	Completion:	1992 423
Total dept:	23	Num unsucc:	0
Hydrofract:	Not Reported	Grouted:	Y
Grout type:	CM	Grout top:	0
Grout bott:	2	Casing typ:	PL
Casing dia:	4	Casing dep:	3
Casing hei:	-0	Screen typ:	PL
Top screen:	3	Bottom scr:	23
Screen t 1:	Not Reported	Top scre 1:	0
Bottom s 1:	0	Screen t 2:	Not Reported
Top scre 2:	0	Bottom s 2:	0
Screen dia:	4	Flowing we:	Not Reported
Telescopin:	Not Reported	Log type:	Not Reported
Hrs pumped:	1	Pumping ra:	1
Level befo:	1	Level duri:	1
Test pump:	O	Pump insta:	N
Install pu:	Not Reported	Capacity:	0
Pump hp:	0	Column len:	0
Closed:	Not Reported	Abandoned:	Not Reported
Abandon da:	0	Site id:	MD7000000348527

Map ID:	602		
Objectid:	346305	County let:	PG
Permit:	PG881919	Mgs id:	Not Reported
B1 seq:	3956	B1 recd:	1991 615
City:	BALTIMORE	State:	MD
Zip:	21201	Driller na:	THOMAS SULLIVAN
Driller id:	MWD 449	Est gpm pr:	0
Use for wa:	Test, Observation, Monitoring	Approx dep:	25
Drill meth:	BORED	Replacemen:	N
Wapid:	Not Reported	Subdivisio:	Not Reported
Section:	Not Reported	Lot:	Not Reported
Nearest to:	ADELPHI	Town dista:	Not Reported
Town direc:	T	Road name:	UNIVERSITY BLVD
Road side:	N	Road dista:	100 FT
Tax map:	Not Reported	Block:	Not Reported
Parcel:	Not Reported	N grid83:	146228
E grid83:	402465	Lat dec de:	38.983975
Lon dec de:	-76.971555	Issue date:	1991 7 3
Special fl:	Not Reported	C1 seq:	Not Reported
C1 recd:	0	Completion:	0
Total dept:	0	Num unsucc:	0

Hydrofract:	Not Reported	Grouted:	Not Reported
Grout type:	Not Reported	Grout top:	0
Grout bott:	0	Casing typ:	Not Reported
Casing dia:	0	Casing dep:	0
Casing hei:	Not Reported	Screen typ:	Not Reported
Top screen:	0	Bottom scr:	0
Screen t 1:	Not Reported	Top scre 1:	0
Bottom s 1:	0	Screen t 2:	Not Reported
Top scre 2:	0	Bottom s 2:	0
Screen dia:	0	Flowing we:	Not Reported
Telescopin:	Not Reported	Log type:	Not Reported
Hrs pumped:	0	Pumping ra:	0
Level befo:	0	Level duri:	0
Test pump:	Not Reported	Pump insta:	Not Reported
Install pu:	Not Reported	Capacity:	0
Pump hp:	0	Column len:	0
Closed:	Not Reported	Abandoned:	Not Reported
Abandon da:	0	Site id:	MD7000000346305

Map ID:	603		
Objectid:	518684	County let:	Not Reported
Permit:	PG951455	Mgs id:	Not Reported
B1 seq:	9930	B1 recd:	2007 726
City:	HOUSTON	State:	TX
Zip:	77210	Driller na:	STEPHEN SAUL
Driller id:	MWD 421	Est gpm pr:	0
Use for wa:	Test, Observation, Monitoring	Approx dep:	40
Drill meth:	BORED	Replacemen:	N
Wapid:	Not Reported	Subdivisio:	Not Reported
Section:	Not Reported	Lot:	Not Reported
Nearest to:	HYATTSVILLE	Town dista:	Not Reported
Town direc:	T	Road name:	5398 QUEENS CHAPEL R
Road side:	N	Road dista:	30 FT
Tax map:	41	Block:	Not Reported
Parcel:	A3249	N grid83:	146228
E grid83:	403074	Lat dec de:	38.983973
Lon dec de:	-76.964519	Issue date:	2007 723
Special fl:	Not Reported	C1 seq:	2108
C1 recd:	2007 821	Completion:	2007 8 7
Total dept:	28	Num unsucc:	0
Hydrofract:	N	Grouted:	Y
Grout type:	BC	Grout top:	1
Grout bott:	16	Casing typ:	PL
Casing dia:	2	Casing dep:	18
Casing hei:	Not Reported	Screen typ:	PL
Top screen:	18	Bottom scr:	28
Screen t 1:	Not Reported	Top scre 1:	0
Bottom s 1:	0	Screen t 2:	Not Reported
Top scre 2:	0	Bottom s 2:	0
Screen dia:	2	Flowing we:	Not Reported
Telescopin:	Not Reported	Log type:	Not Reported
Hrs pumped:	1	Pumping ra:	1
Level befo:	1	Level duri:	1
Test pump:	O	Pump insta:	N
Install pu:	Not Reported	Capacity:	0
Pump hp:	0	Column len:	0
Closed:	Not Reported	Abandoned:	Y
Abandon da:	20091222	Site id:	MD7000000518684

Map ID: 603

GEOCHECK VERSION 2.1
STATE DATABASE WELL INFORMATION

Objectid:	517943	County let:	Not Reported
Permit:	PG951227	Mgs id:	Not Reported
B1 seq:	0873	B1 recd:	2007 613
City:	HOUSTON	State:	TX
Zip:	77210	Driller na:	STEPHEN SAUL
Driller id:	MWD 421	Est gpm pr:	0
Use for wa:	Test, Observation, Monitoring	Approx dep:	25
Drill meth:	Not Reported	Replacemen:	N
Wapid:	Not Reported	Subdivisio:	Not Reported
Section:	Not Reported	Lot:	Not Reported
Nearest to:	HYATTSVILLE	Town dista:	Not Reported
Town direc:	T	Road name:	5398 QUEENS CHAPEL R
Road side:	N	Road dista:	50 FT
Tax map:	41	Block:	Not Reported
Parcel:	A3249	N grid83:	146228
E grid83:	403074	Lat dec de:	38.983973
Lon dec de:	-76.964519	Issue date:	2007 6 7
Special fl:	Not Reported	C1 seq:	3993
C1 recd:	2007 720	Completion:	2007 622
Total dept:	14	Num unsucc:	0
Hydrofract:	Not Reported	Grouted:	Not Reported
Grout type:	Not Reported	Grout top:	0
Grout bott:	0	Casing typ:	Not Reported
Casing dia:	0	Casing dep:	0
Casing hei:	Not Reported	Screen typ:	Not Reported
Top screen:	0	Bottom scr:	0
Screen t 1:	Not Reported	Top scre 1:	0
Bottom s 1:	0	Screen t 2:	Not Reported
Top scre 2:	0	Bottom s 2:	0
Screen dia:	0	Flowing we:	Not Reported
Telescopin:	Not Reported	Log type:	Not Reported
Hrs pumped:	0	Pumping ra:	0
Level befo:	0	Level duri:	0
Test pump:	Not Reported	Pump insta:	Not Reported
Install pu:	Not Reported	Capacity:	0
Pump hp:	0	Column len:	0
Closed:	A	Abandoned:	Not Reported
Abandon da:	0	Site id:	MD7000000517943

Map ID:	603		
Objectid:	518685	County let:	Not Reported
Permit:	PG951456	Mgs id:	Not Reported
B1 seq:	9931	B1 recd:	2007 726
City:	HOUSTON	State:	TX
Zip:	77210	Driller na:	STEPHEN SAUL
Driller id:	MWD 421	Est gpm pr:	0
Use for wa:	Test, Observation, Monitoring	Approx dep:	40
Drill meth:	Not Reported	Replacemen:	N
Wapid:	Not Reported	Subdivisio:	Not Reported
Section:	Not Reported	Lot:	Not Reported
Nearest to:	HYATTSVILLE	Town dista:	Not Reported
Town direc:	T	Road name:	5398 QUEENS CHAPEL R
Road side:	N	Road dista:	40 FT
Tax map:	41	Block:	Not Reported
Parcel:	A3249	N grid83:	146228
E grid83:	403074	Lat dec de:	38.983973
Lon dec de:	-76.964519	Issue date:	2007 723
Special fl:	Not Reported	C1 seq:	2111
C1 recd:	2007 821	Completion:	2007 8 8
Total dept:	29	Num unsucc:	0

Hydrofract:	N	Grouted:	Y
Grout type:	BC	Grout top:	2
Grout bott:	17	Casing typ:	PL
Casing dia:	2	Casing dep:	19
Casing hei:	Not Reported	Screen typ:	PL
Top screen:	19	Bottom scr:	29
Screen t 1:	Not Reported	Top scre 1:	0
Bottom s 1:	0	Screen t 2:	Not Reported
Top scre 2:	0	Bottom s 2:	0
Screen dia:	2	Flowing we:	Not Reported
Telescopin:	Not Reported	Log type:	Not Reported
Hrs pumped:	1	Pumping ra:	1
Level befo:	1	Level duri:	1
Test pump:	O	Pump insta:	N
Install pu:	Not Reported	Capacity:	0
Pump hp:	0	Column len:	0
Closed:	Not Reported	Abandoned:	Y
Abandon da:	20091222	Site id:	MD7000000518685

Map ID:	603		
Objectid:	518687	County let:	Not Reported
Permit:	PG951458	Mgs id:	Not Reported
B1 seq:	9933	B1 recd:	2007 726
City:	HOUSTON	State:	TX
Zip:	77210	Driller na:	STEPHEN SAUL
Driller id:	MWD 421	Est gpm pr:	0
Use for wa:	Test, Observation, Monitoring	Approx dep:	40
Drill meth:	BORED	Replacemen:	N
Wapid:	Not Reported	Subdivisio:	Not Reported
Section:	Not Reported	Lot:	Not Reported
Nearest to:	HYATTSVILLE	Town dista:	Not Reported
Town direc:	T	Road name:	5398 QUEENS CHAPEL R
Road side:	N	Road dista:	150 FT
Tax map:	41	Block:	Not Reported
Parcel:	A3249	N grid83:	146228
E grid83:	403074	Lat dec de:	38.983973
Lon dec de:	-76.964519	Issue date:	2007 723
Special fl:	Not Reported	C1 seq:	2101
C1 recd:	2007 821	Completion:	2007 8 8
Total dept:	35	Num unsucc:	0
Hydrofract:	N	Grouted:	Y
Grout type:	CM	Grout top:	2
Grout bott:	23	Casing typ:	PL
Casing dia:	2	Casing dep:	20
Casing hei:	Not Reported	Screen typ:	PL
Top screen:	25	Bottom scr:	35
Screen t 1:	Not Reported	Top scre 1:	0
Bottom s 1:	0	Screen t 2:	Not Reported
Top scre 2:	0	Bottom s 2:	0
Screen dia:	2	Flowing we:	Not Reported
Telescopin:	Not Reported	Log type:	Not Reported
Hrs pumped:	1	Pumping ra:	1
Level befo:	1	Level duri:	1
Test pump:	O	Pump insta:	N
Install pu:	Not Reported	Capacity:	0
Pump hp:	0	Column len:	0
Closed:	Not Reported	Abandoned:	Y
Abandon da:	20091222	Site id:	MD7000000518687

Map ID: 603

GEOCHECK VERSION 2.1
STATE DATABASE WELL INFORMATION

Objectid:	518686	County let:	Not Reported
Permit:	PG951457	Mgs id:	Not Reported
B1 seq:	9932	B1 recd:	2007 726
City:	HOUSTON	State:	TX
Zip:	77210	Driller na:	STEPHEN SAUL
Driller id:	MWD 421	Est gpm pr:	0
Use for wa:	Test, Observation, Monitoring	Approx dep:	40
Drill meth:	BORED	Replacemen:	N
Wapid:	Not Reported	Subdivisio:	Not Reported
Section:	Not Reported	Lot:	Not Reported
Nearest to:	HYATTSVILLE	Town dista:	Not Reported
Town direc:	T	Road name:	5398 QUEENS CHAPEL R
Road side:	N	Road dista:	90 FT
Tax map:	41	Block:	Not Reported
Parcel:	A3249	N grid83:	146228
E grid83:	403074	Lat dec de:	38.983973
Lon dec de:	-76.964519	Issue date:	2007 723
Special fl:	Not Reported	C1 seq:	2100
C1 recd:	2007 821	Completion:	2007 8 8
Total dept:	25	Num unsucc:	0
Hydrofract:	N	Grouted:	Y
Grout type:	BC	Grout top:	2
Grout bott:	13	Casing typ:	PL
Casing dia:	2	Casing dep:	15
Casing hei:	Not Reported	Screen typ:	PL
Top screen:	15	Bottom scr:	25
Screen t 1:	Not Reported	Top scre 1:	0
Bottom s 1:	0	Screen t 2:	Not Reported
Top scre 2:	0	Bottom s 2:	0
Screen dia:	2	Flowing we:	Not Reported
Telescopin:	Not Reported	Log type:	Not Reported
Hrs pumped:	1	Pumping ra:	1
Level befo:	1	Level duri:	1
Test pump:	O	Pump insta:	N
Install pu:	Not Reported	Capacity:	0
Pump hp:	0	Column len:	0
Closed:	Not Reported	Abandoned:	Y
Abandon da:	20091222	Site id:	MD7000000518686

Map ID:	604		
Objectid:	347999	County let:	PG
Permit:	PG882667	Mgs id:	Not Reported
B1 seq:	3133	B1 recd:	1992 8 6
City:	COLLEGE PARK	State:	MD
Zip:	29742	Driller na:	MICHAEL W. HUBER
Driller id:	MWD0336	Est gpm pr:	0
Use for wa:	Test, Observation, Monitoring	Approx dep:	18
Drill meth:	BORED	Replacemen:	N
Wapid:	Not Reported	Subdivisio:	Not Reported
Section:	Not Reported	Lot:	Not Reported
Nearest to:	COLLEGE PARK	Town dista:	0
Town direc:	T	Road name:	ADELPHI RD.
Road side:	W	Road dista:	360 FT
Tax map:	Not Reported	Block:	Not Reported
Parcel:	Not Reported	N grid83:	146228
E grid83:	403379	Lat dec de:	38.983972
Lon dec de:	-76.961001	Issue date:	1992 8 7
Special fl:	N	C1 seq:	1785
C1 recd:	1992 923	Completion:	1992 831
Total dept:	18	Num unsucc:	0

Hydrofract:	Not Reported	Grouted:	Y
Grout type:	CM	Grout top:	0
Grout bott:	11	Casing typ:	PL
Casing dia:	2	Casing dep:	13
Casing hei:	-0	Screen typ:	PL
Top screen:	13	Bottom scr:	18
Screen t 1:	Not Reported	Top scre 1:	0
Bottom s 1:	0	Screen t 2:	Not Reported
Top scre 2:	0	Bottom s 2:	0
Screen dia:	2	Flowing we:	Not Reported
Telescopin:	Not Reported	Log type:	Not Reported
Hrs pumped:	1	Pumping ra:	1
Level befo:	1	Level duri:	1
Test pump:	O	Pump insta:	N
Install pu:	Not Reported	Capacity:	0
Pump hp:	0	Column len:	0
Closed:	Not Reported	Abandoned:	Not Reported
Abandon da:	0	Site id:	MD7000000347999

Map ID:	604		
Objectid:	347998	County let:	PG
Permit:	PG882666	Mgs id:	Not Reported
B1 seq:	3128	B1 recd:	1992 8 6
City:	COLLEGE PARK	State:	MD
Zip:	29742	Driller na:	MICHAEL W. HUBER
Driller id:	MWD0336	Est gpm pr:	0
Use for wa:	Test, Observation, Monitoring	Approx dep:	14
Drill meth:	BORED	Replacemen:	N
Wapid:	Not Reported	Subdivisio:	Not Reported
Section:	Not Reported	Lot:	Not Reported
Nearest to:	COLLEGE PARK	Town dista:	0
Town direc:	T	Road name:	ADELPHI RD
Road side:	W	Road dista:	680 FT
Tax map:	Not Reported	Block:	Not Reported
Parcel:	Not Reported	N grid83:	146228
E grid83:	403379	Lat dec de:	38.983972
Lon dec de:	-76.961001	Issue date:	1992 8 7
Special fl:	N	C1 seq:	1784
C1 recd:	1992 923	Completion:	1992 831
Total dept:	14	Num unsucc:	0
Hydrofract:	Not Reported	Grouted:	Y
Grout type:	CM	Grout top:	0
Grout bott:	7	Casing typ:	PL
Casing dia:	2	Casing dep:	9
Casing hei:	-0	Screen typ:	PL
Top screen:	9	Bottom scr:	14
Screen t 1:	Not Reported	Top scre 1:	0
Bottom s 1:	0	Screen t 2:	Not Reported
Top scre 2:	0	Bottom s 2:	0
Screen dia:	2	Flowing we:	Not Reported
Telescopin:	Not Reported	Log type:	Not Reported
Hrs pumped:	1	Pumping ra:	1
Level befo:	1	Level duri:	1
Test pump:	O	Pump insta:	N
Install pu:	Not Reported	Capacity:	0
Pump hp:	0	Column len:	0
Closed:	Not Reported	Abandoned:	Not Reported
Abandon da:	0	Site id:	MD7000000347998

Map ID: 604

GEOCHECK VERSION 2.1
STATE DATABASE WELL INFORMATION

Objectid:	348004	County let:	PG
Permit:	PG882671	Mgs id:	Not Reported
B1 seq:	3135	B1 recd:	1992 8 6
City:	COLLEGE PARK	State:	MD
Zip:	29742	Driller na:	MICHAEL HUBER
Driller id:	MWD0336	Est gpm pr:	0
Use for wa:	Test, Observation, Monitoring	Approx dep:	10
Drill meth:	BORED	Replacemen:	N
Wapid:	Not Reported	Subdivisio:	Not Reported
Section:	Not Reported	Lot:	Not Reported
Nearest to:	COLLEGE PARK	Town dista:	0
Town direc:	T	Road name:	ADELPHI RD.
Road side:	Not Reported	Road dista:	680 FT
Tax map:	Not Reported	Block:	Not Reported
Parcel:	Not Reported	N grid83:	146228
E grid83:	403379	Lat dec de:	38.983972
Lon dec de:	-76.961001	Issue date:	1992 8 7
Special fl:	N	C1 seq:	6886
C1 recd:	1992 923	Completion:	1992 828
Total dept:	10	Num unsucc:	0
Hydrofract:	Not Reported	Grouted:	Y
Grout type:	CM	Grout top:	0
Grout bott:	3	Casing typ:	PL
Casing dia:	2	Casing dep:	5
Casing hei:	-0	Screen typ:	PL
Top screen:	5	Bottom scr:	10
Screen t 1:	Not Reported	Top scre 1:	0
Bottom s 1:	0	Screen t 2:	Not Reported
Top scre 2:	0	Bottom s 2:	0
Screen dia:	2	Flowing we:	Not Reported
Telescopin:	Not Reported	Log type:	Not Reported
Hrs pumped:	1	Pumping ra:	1
Level befo:	1	Level duri:	1
Test pump:	O	Pump insta:	N
Install pu:	Not Reported	Capacity:	0
Pump hp:	0	Column len:	0
Closed:	Not Reported	Abandoned:	Not Reported
Abandon da:	0	Site id:	MD7000000348004

Map ID:	604		
Objectid:	348003	County let:	PG
Permit:	PG882670	Mgs id:	Not Reported
B1 seq:	3136	B1 recd:	1992 8 6
City:	COLLEGE PARK	State:	MD
Zip:	29742	Driller na:	MICHAEL W. HUBER
Driller id:	MWD0336	Est gpm pr:	0
Use for wa:	Test, Observation, Monitoring	Approx dep:	8
Drill meth:	BORED	Replacemen:	N
Wapid:	Not Reported	Subdivisio:	Not Reported
Section:	Not Reported	Lot:	Not Reported
Nearest to:	COLLEGE PARK	Town dista:	0
Town direc:	T	Road name:	ADELPHI RD
Road side:	Not Reported	Road dista:	360 FT
Tax map:	Not Reported	Block:	Not Reported
Parcel:	Not Reported	N grid83:	146228
E grid83:	403379	Lat dec de:	38.983972
Lon dec de:	-76.961001	Issue date:	1992 8 7
Special fl:	N	C1 seq:	1788
C1 recd:	1992 923	Completion:	1992 828
Total dept:	8	Num unsucc:	0

Hydrofract:	Not Reported	Grouted:	Y
Grout type:	CM	Grout top:	0
Grout bott:	2	Casing typ:	PL
Casing dia:	2	Casing dep:	3
Casing hei:	-0	Screen typ:	PL
Top screen:	3	Bottom scr:	8
Screen t 1:	Not Reported	Top scre 1:	0
Bottom s 1:	0	Screen t 2:	Not Reported
Top scre 2:	0	Bottom s 2:	0
Screen dia:	2	Flowing we:	Not Reported
Telescopin:	Not Reported	Log type:	Not Reported
Hrs pumped:	1	Pumping ra:	1
Level befo:	1	Level duri:	1
Test pump:	O	Pump insta:	N
Install pu:	Not Reported	Capacity:	0
Pump hp:	0	Column len:	0
Closed:	Not Reported	Abandoned:	Not Reported
Abandon da:	0	Site id:	MD7000000348003

Map ID:	605		
Objectid:	348001	County let:	PG
Permit:	PG882668	Mgs id:	Not Reported
B1 seq:	8050	B1 recd:	1992 8 6
City:	COLLEGE PARK	State:	MD
Zip:	29742	Driller na:	MICHAEL W. HUBER
Driller id:	MWD0336	Est gpm pr:	0
Use for wa:	Test, Observation, Monitoring	Approx dep:	10
Drill meth:	BORED	Replacemen:	N
Wapid:	Not Reported	Subdivisio:	Not Reported
Section:	Not Reported	Lot:	Not Reported
Nearest to:	COLLEGE PARK	Town dista:	0
Town direc:	T	Road name:	ADELPHI RD
Road side:	W	Road dista:	120 FT
Tax map:	Not Reported	Block:	Not Reported
Parcel:	Not Reported	N grid83:	146228
E grid83:	403684	Lat dec de:	38.98397
Lon dec de:	-76.957483	Issue date:	1992 8 7
Special fl:	N	C1 seq:	1786
C1 recd:	1992 923	Completion:	1992 831
Total dept:	10	Num unsucc:	0
Hydrofract:	Not Reported	Grouted:	Y
Grout type:	CM	Grout top:	0
Grout bott:	3	Casing typ:	PL
Casing dia:	2	Casing dep:	5
Casing hei:	-0	Screen typ:	PL
Top screen:	5	Bottom scr:	10
Screen t 1:	Not Reported	Top scre 1:	0
Bottom s 1:	0	Screen t 2:	Not Reported
Top scre 2:	0	Bottom s 2:	0
Screen dia:	2	Flowing we:	Not Reported
Telescopin:	Not Reported	Log type:	Not Reported
Hrs pumped:	1	Pumping ra:	1
Level befo:	1	Level duri:	1
Test pump:	O	Pump insta:	N
Install pu:	Not Reported	Capacity:	0
Pump hp:	0	Column len:	0
Closed:	Not Reported	Abandoned:	Not Reported
Abandon da:	0	Site id:	MD7000000348001

Map ID: 605

GEOCHECK VERSION 2.1
STATE DATABASE WELL INFORMATION

Objectid:	348002	County let:	PG
Permit:	PG882669	Mgs id:	Not Reported
B1 seq:	3134	B1 recd:	1992 8 6
City:	COLLEGE PARK	State:	MD
Zip:	29742	Driller na:	MICHAEL W. HUBER
Driller id:	MWD0336	Est gpm pr:	0
Use for wa:	Test, Observation, Monitoring	Approx dep:	10
Drill meth:	BORED	Replacemen:	N
Wapid:	Not Reported	Subdivisio:	Not Reported
Section:	Not Reported	Lot:	Not Reported
Nearest to:	COLLEGE PARK	Town dista:	0
Town direc:	T	Road name:	7702 ADELPHI RD.
Road side:	W	Road dista:	50 FT
Tax map:	Not Reported	Block:	Not Reported
Parcel:	Not Reported	N grid83:	146228
E grid83:	403684	Lat dec de:	38.98397
Lon dec de:	-76.957483	Issue date:	1992 8 7
Special fl:	N	C1 seq:	1787
C1 recd:	1992 923	Completion:	1992 828
Total dept:	10	Num unsucc:	0
Hydrofract:	Not Reported	Grouted:	Y
Grout type:	CM	Grout top:	0
Grout bott:	3	Casing typ:	PL
Casing dia:	2	Casing dep:	5
Casing hei:	-0	Screen typ:	PL
Top screen:	5	Bottom scr:	10
Screen t 1:	Not Reported	Top scre 1:	0
Bottom s 1:	0	Screen t 2:	Not Reported
Top scre 2:	0	Bottom s 2:	0
Screen dia:	2	Flowing we:	Not Reported
Telescopin:	Not Reported	Log type:	Not Reported
Hrs pumped:	1	Pumping ra:	1
Level befo:	1	Level duri:	1
Test pump:	O	Pump insta:	N
Install pu:	Not Reported	Capacity:	0
Pump hp:	0	Column len:	0
Closed:	Not Reported	Abandoned:	Not Reported
Abandon da:	0	Site id:	MD7000000348002

Map ID:	606		
Objectid:	370887	County let:	PG
Permit:	PG920386	Mgs id:	Not Reported
B1 seq:	0137	B1 recd:	1994 714
City:	COLLEGE PARK	State:	MD
Zip:	20742	Driller na:	JOHN NELSON
Driller id:	MWD 415	Est gpm pr:	0
Use for wa:	Test, Observation, Monitoring	Approx dep:	30
Drill meth:	BORED	Replacemen:	N
Wapid:	Not Reported	Subdivisio:	Not Reported
Section:	Not Reported	Lot:	Not Reported
Nearest to:	COLLEGE PARK	Town dista:	Not Reported
Town direc:	Not Reported	Road name:	BALT AVE
Road side:	Not Reported	Road dista:	2000FT
Tax map:	Not Reported	Block:	Not Reported
Parcel:	Not Reported	N grid83:	146228
E grid83:	405817	Lat dec de:	38.983959
Lon dec de:	-76.932857	Issue date:	1994 719
Special fl:	Not Reported	C1 seq:	Not Reported
C1 recd:	0	Completion:	0
Total dept:	0	Num unsucc:	0

Hydrofract:	Not Reported	Grouted:	Not Reported
Grout type:	Not Reported	Grout top:	0
Grout bott:	0	Casing typ:	Not Reported
Casing dia:	0	Casing dep:	0
Casing hei:	Not Reported	Screen typ:	Not Reported
Top screen:	0	Bottom scr:	0
Screen t 1:	Not Reported	Top scre 1:	0
Bottom s 1:	0	Screen t 2:	Not Reported
Top scre 2:	0	Bottom s 2:	0
Screen dia:	0	Flowing we:	Not Reported
Telescopin:	Not Reported	Log type:	Not Reported
Hrs pumped:	0	Pumping ra:	0
Level befo:	0	Level duri:	0
Test pump:	Not Reported	Pump insta:	Not Reported
Install pu:	Not Reported	Capacity:	0
Pump hp:	0	Column len:	0
Closed:	Not Reported	Abandoned:	Not Reported
Abandon da:	0	Site id:	MD7000000370887

Map ID:	606		
Objectid:	371021	County let:	PG
Permit:	PG920387	Mgs id:	Not Reported
B1 seq:	0138	B1 recd:	1994 714
City:	COLLEGE PARK	State:	MD
Zip:	20742	Driller na:	JOHN NELSON
Driller id:	MWD 415	Est gpm pr:	0
Use for wa:	Test, Observation, Monitoring	Approx dep:	30
Drill meth:	BORED	Replacemen:	N
Wapid:	Not Reported	Subdivisio:	Not Reported
Section:	Not Reported	Lot:	Not Reported
Nearest to:	COLLEGE PARK	Town dista:	Not Reported
Town direc:	T	Road name:	BALTIMORE AVE
Road side:	E	Road dista:	2500FT
Tax map:	Not Reported	Block:	Not Reported
Parcel:	Not Reported	N grid83:	146228
E grid83:	405817	Lat dec de:	38.983959
Lon dec de:	-76.932857	Issue date:	1994 719
Special fl:	Not Reported	C1 seq:	Not Reported
C1 recd:	0	Completion:	0
Total dept:	0	Num unsucc:	0
Hydrofract:	Not Reported	Grouted:	Not Reported
Grout type:	Not Reported	Grout top:	0
Grout bott:	0	Casing typ:	Not Reported
Casing dia:	0	Casing dep:	0
Casing hei:	Not Reported	Screen typ:	Not Reported
Top screen:	0	Bottom scr:	0
Screen t 1:	Not Reported	Top scre 1:	0
Bottom s 1:	0	Screen t 2:	Not Reported
Top scre 2:	0	Bottom s 2:	0
Screen dia:	0	Flowing we:	Not Reported
Telescopin:	Not Reported	Log type:	Not Reported
Hrs pumped:	0	Pumping ra:	0
Level befo:	0	Level duri:	0
Test pump:	Not Reported	Pump insta:	Not Reported
Install pu:	Not Reported	Capacity:	0
Pump hp:	0	Column len:	0
Closed:	Not Reported	Abandoned:	Not Reported
Abandon da:	0	Site id:	MD7000000371021

Map ID: 606

GEOCHECK VERSION 2.1
STATE DATABASE WELL INFORMATION

Objectid:	348403	County let:	PG
Permit:	PG882096	Mgs id:	Not Reported
B1 seq:	6012	B1 recd:	19911018
City:	COLLEGE PARK	State:	MD
Zip:	20742	Driller na:	GREGORY W. CISLER
Driller id:	MWD0441	Est gpm pr:	0
Use for wa:	Test, Observation, Monitoring	Approx dep:	60
Drill meth:	BORED	Replacemen:	N
Wapid:	Not Reported	Subdivisio:	Not Reported
Section:	Not Reported	Lot:	Not Reported
Nearest to:	COLLEGE PARK	Town dista:	0
Town direc:	T	Road name:	DARTMOUTH
Road side:	N	Road dista:	100 FT
Tax map:	Not Reported	Block:	Not Reported
Parcel:	Not Reported	N grid83:	146228
E grid83:	405817	Lat dec de:	38.983959
Lon dec de:	-76.932857	Issue date:	19911024
Special fl:	N	C1 seq:	7864
C1 recd:	19911218	Completion:	19911028
Total dept:	27	Num unsucc:	0
Hydrofract:	Not Reported	Grouted:	Y
Grout type:	CM	Grout top:	0
Grout bott:	9	Casing typ:	PL
Casing dia:	4	Casing dep:	27
Casing hei:	-1	Screen typ:	PL
Top screen:	12	Bottom scr:	27
Screen t 1:	Not Reported	Top scre 1:	0
Bottom s 1:	0	Screen t 2:	Not Reported
Top scre 2:	0	Bottom s 2:	0
Screen dia:	4	Flowing we:	Not Reported
Telescopin:	Not Reported	Log type:	Not Reported
Hrs pumped:	1	Pumping ra:	1
Level befo:	1	Level duri:	1
Test pump:	O	Pump insta:	N
Install pu:	Not Reported	Capacity:	0
Pump hp:	0	Column len:	0
Closed:	Not Reported	Abandoned:	Not Reported
Abandon da:	0	Site id:	MD7000000348403

Map ID:	606		
Objectid:	348399	County let:	PG
Permit:	PG882092	Mgs id:	Not Reported
B1 seq:	6008	B1 recd:	199111 7
City:	COLLEGE PARK	State:	MD
Zip:	20742	Driller na:	GREGORY W. CISLER
Driller id:	MWD0441	Est gpm pr:	0
Use for wa:	Test, Observation, Monitoring	Approx dep:	60
Drill meth:	BORED	Replacemen:	N
Wapid:	Not Reported	Subdivisio:	Not Reported
Section:	Not Reported	Lot:	Not Reported
Nearest to:	COLLEGE PARK	Town dista:	0
Town direc:	T	Road name:	CAMPUS DRIVE
Road side:	E	Road dista:	30 FT
Tax map:	Not Reported	Block:	Not Reported
Parcel:	Not Reported	N grid83:	146228
E grid83:	405817	Lat dec de:	38.983959
Lon dec de:	-76.932857	Issue date:	19911024
Special fl:	Y	C1 seq:	7860
C1 recd:	19911218	Completion:	199111 6
Total dept:	22	Num unsucc:	0

Hydrofract:	Not Reported	Grouted:	Y
Grout type:	CM	Grout top:	0
Grout bott:	4	Casing typ:	PL
Casing dia:	4	Casing dep:	22
Casing hei:	-1	Screen typ:	PL
Top screen:	7	Bottom scr:	22
Screen t 1:	Not Reported	Top scre 1:	0
Bottom s 1:	0	Screen t 2:	Not Reported
Top scre 2:	0	Bottom s 2:	0
Screen dia:	4	Flowing we:	Not Reported
Telescopin:	Not Reported	Log type:	Not Reported
Hrs pumped:	1	Pumping ra:	1
Level befo:	1	Level duri:	1
Test pump:	O	Pump insta:	N
Install pu:	Not Reported	Capacity:	0
Pump hp:	0	Column len:	0
Closed:	Not Reported	Abandoned:	Not Reported
Abandon da:	0	Site id:	MD7000000348399

Map ID:	606		
Objectid:	348402	County let:	PG
Permit:	PG882095	Mgs id:	Not Reported
B1 seq:	6011	B1 recd:	19911018
City:	COLLEGE PARK	State:	MD
Zip:	20742	Driller na:	GREGORY W. CISLER
Driller id:	MWD0441	Est gpm pr:	0
Use for wa:	Test, Observation, Monitoring	Approx dep:	60
Drill meth:	BORED	Replacemen:	N
Wapid:	Not Reported	Subdivisio:	Not Reported
Section:	Not Reported	Lot:	Not Reported
Nearest to:	COLLEGE PARK	Town dista:	0
Town direc:	T	Road name:	ROSS BOROUGH LANE
Road side:	N	Road dista:	100 FT
Tax map:	Not Reported	Block:	Not Reported
Parcel:	Not Reported	N grid83:	146228
E grid83:	405817	Lat dec de:	38.983959
Lon dec de:	-76.932857	Issue date:	19911024
Special fl:	Y	C1 seq:	7863
C1 recd:	19911218	Completion:	19911031
Total dept:	23	Num unsucc:	0
Hydrofract:	Not Reported	Grouted:	Y
Grout type:	CM	Grout top:	0
Grout bott:	5	Casing typ:	PL
Casing dia:	4	Casing dep:	23
Casing hei:	-1	Screen typ:	PL
Top screen:	8	Bottom scr:	23
Screen t 1:	Not Reported	Top scre 1:	0
Bottom s 1:	0	Screen t 2:	Not Reported
Top scre 2:	0	Bottom s 2:	0
Screen dia:	4	Flowing we:	Not Reported
Telescopin:	Not Reported	Log type:	Not Reported
Hrs pumped:	1	Pumping ra:	1
Level befo:	1	Level duri:	1
Test pump:	O	Pump insta:	N
Install pu:	Not Reported	Capacity:	0
Pump hp:	0	Column len:	0
Closed:	Not Reported	Abandoned:	Not Reported
Abandon da:	0	Site id:	MD7000000348402

Map ID: 606

GEOCHECK VERSION 2.1
STATE DATABASE WELL INFORMATION

Objectid:	371022	County let:	PG
Permit:	PG920388	Mgs id:	Not Reported
B1 seq:	0139	B1 recd:	1994 714
City:	COLLEGE PARK	State:	MD
Zip:	20742	Driller na:	JOHN NELSON
Driller id:	MWD 415	Est gpm pr:	0
Use for wa:	Test, Observation, Monitoring	Approx dep:	30
Drill meth:	BORED	Replacemen:	N
Wapid:	Not Reported	Subdivisio:	Not Reported
Section:	Not Reported	Lot:	Not Reported
Nearest to:	COLLEGE PARK	Town dista:	Not Reported
Town direc:	T	Road name:	BALTIMORE AVE
Road side:	Not Reported	Road dista:	2500FT
Tax map:	Not Reported	Block:	Not Reported
Parcel:	Not Reported	N grid83:	146228
E grid83:	405817	Lat dec de:	38.983959
Lon dec de:	-76.932857	Issue date:	1994 719
Special fl:	Not Reported	C1 seq:	Not Reported
C1 recd:	0	Completion:	0
Total dept:	0	Num unsucc:	0
Hydrofract:	Not Reported	Grouted:	Not Reported
Grout type:	Not Reported	Grout top:	0
Grout bott:	0	Casing typ:	Not Reported
Casing dia:	0	Casing dep:	0
Casing hei:	Not Reported	Screen typ:	Not Reported
Top screen:	0	Bottom scr:	0
Screen t 1:	Not Reported	Top scre 1:	0
Bottom s 1:	0	Screen t 2:	Not Reported
Top scre 2:	0	Bottom s 2:	0
Screen dia:	0	Flowing we:	Not Reported
Telescopin:	Not Reported	Log type:	Not Reported
Hrs pumped:	0	Pumping ra:	0
Level befo:	0	Level duri:	0
Test pump:	Not Reported	Pump insta:	Not Reported
Install pu:	Not Reported	Capacity:	0
Pump hp:	0	Column len:	0
Closed:	Not Reported	Abandoned:	Not Reported
Abandon da:	0	Site id:	MD7000000371022

Map ID:	606		
Objectid:	371030	County let:	PG
Permit:	PG920384	Mgs id:	Not Reported
B1 seq:	0135	B1 recd:	1994 714
City:	COLLEGE PARK	State:	MD
Zip:	20742	Driller na:	JOHN NELSON
Driller id:	MWD 415	Est gpm pr:	0
Use for wa:	Test, Observation, Monitoring	Approx dep:	30
Drill meth:	BORED	Replacemen:	N
Wapid:	Not Reported	Subdivisio:	Not Reported
Section:	Not Reported	Lot:	Not Reported
Nearest to:	COLLEGE PARK	Town dista:	Not Reported
Town direc:	T	Road name:	BALTIMORE AVE
Road side:	E	Road dista:	1000FT
Tax map:	Not Reported	Block:	Not Reported
Parcel:	Not Reported	N grid83:	146228
E grid83:	405817	Lat dec de:	38.983959
Lon dec de:	-76.932857	Issue date:	1994 719
Special fl:	Not Reported	C1 seq:	Not Reported
C1 recd:	0	Completion:	0
Total dept:	0	Num unsucc:	0

Hydrofract:	Not Reported	Grouted:	Not Reported
Grout type:	Not Reported	Grout top:	0
Grout bott:	0	Casing typ:	Not Reported
Casing dia:	0	Casing dep:	0
Casing hei:	Not Reported	Screen typ:	Not Reported
Top screen:	0	Bottom scr:	0
Screen t 1:	Not Reported	Top scre 1:	0
Bottom s 1:	0	Screen t 2:	Not Reported
Top scre 2:	0	Bottom s 2:	0
Screen dia:	0	Flowing we:	Not Reported
Telescopin:	Not Reported	Log type:	Not Reported
Hrs pumped:	0	Pumping ra:	0
Level befo:	0	Level duri:	0
Test pump:	Not Reported	Pump insta:	Not Reported
Install pu:	Not Reported	Capacity:	0
Pump hp:	0	Column len:	0
Closed:	Not Reported	Abandoned:	Not Reported
Abandon da:	0	Site id:	MD7000000371030

Map ID:	606		
Objectid:	371031	County let:	PG
Permit:	PG920385	Mgs id:	Not Reported
B1 seq:	0136	B1 recd:	1994 714
City:	COLLEGE PARK	State:	MD
Zip:	20742	Driller na:	JOHN NELSON
Driller id:	MWD 415	Est gpm pr:	0
Use for wa:	Test, Observation, Monitoring	Approx dep:	30
Drill meth:	BORED	Replacemen:	N
Wapid:	Not Reported	Subdivisio:	Not Reported
Section:	Not Reported	Lot:	Not Reported
Nearest to:	COLLEGE PARK	Town dista:	Not Reported
Town direc:	T	Road name:	BALTIMORE AVE
Road side:	E	Road dista:	1400FT
Tax map:	Not Reported	Block:	Not Reported
Parcel:	Not Reported	N grid83:	146228
E grid83:	405817	Lat dec de:	38.983959
Lon dec de:	-76.932857	Issue date:	1994 719
Special fl:	Not Reported	C1 seq:	Not Reported
C1 recd:	0	Completion:	0
Total dept:	0	Num unsucc:	0
Hydrofract:	Not Reported	Grouted:	Not Reported
Grout type:	Not Reported	Grout top:	0
Grout bott:	0	Casing typ:	Not Reported
Casing dia:	0	Casing dep:	0
Casing hei:	Not Reported	Screen typ:	Not Reported
Top screen:	0	Bottom scr:	0
Screen t 1:	Not Reported	Top scre 1:	0
Bottom s 1:	0	Screen t 2:	Not Reported
Top scre 2:	0	Bottom s 2:	0
Screen dia:	0	Flowing we:	Not Reported
Telescopin:	Not Reported	Log type:	Not Reported
Hrs pumped:	0	Pumping ra:	0
Level befo:	0	Level duri:	0
Test pump:	Not Reported	Pump insta:	Not Reported
Install pu:	Not Reported	Capacity:	0
Pump hp:	0	Column len:	0
Closed:	Not Reported	Abandoned:	Not Reported
Abandon da:	0	Site id:	MD7000000371031

Map ID: 606

GEOCHECK VERSION 2.1
STATE DATABASE WELL INFORMATION

Objectid:	371029	County let:	PG
Permit:	PG920383	Mgs id:	Not Reported
B1 seq:	0128	B1 recd:	1994 714
City:	COLLEGE PARK	State:	MD
Zip:	20748	Driller na:	JOHN NELSON
Driller id:	MWD 415	Est gpm pr:	0
Use for wa:	Test, Observation, Monitoring	Approx dep:	30
Drill meth:	BORED	Replacemen:	N
Wapid:	Not Reported	Subdivisio:	Not Reported
Section:	Not Reported	Lot:	Not Reported
Nearest to:	COLLEGE PARK	Town dista:	Not Reported
Town direc:	T	Road name:	BALTIMORE AVE
Road side:	E	Road dista:	1000FT
Tax map:	Not Reported	Block:	Not Reported
Parcel:	Not Reported	N grid83:	146228
E grid83:	405817	Lat dec de:	38.983959
Lon dec de:	-76.932857	Issue date:	1994 719
Special fl:	Not Reported	C1 seq:	Not Reported
C1 recd:	0	Completion:	0
Total dept:	0	Num unsucc:	0
Hydrofract:	Not Reported	Grouted:	Not Reported
Grout type:	Not Reported	Grout top:	0
Grout bott:	0	Casing typ:	Not Reported
Casing dia:	0	Casing dep:	0
Casing hei:	Not Reported	Screen typ:	Not Reported
Top screen:	0	Bottom scr:	0
Screen t 1:	Not Reported	Top scre 1:	0
Bottom s 1:	0	Screen t 2:	Not Reported
Top scre 2:	0	Bottom s 2:	0
Screen dia:	0	Flowing we:	Not Reported
Telescopin:	Not Reported	Log type:	Not Reported
Hrs pumped:	0	Pumping ra:	0
Level befo:	0	Level duri:	0
Test pump:	Not Reported	Pump insta:	Not Reported
Install pu:	Not Reported	Capacity:	0
Pump hp:	0	Column len:	0
Closed:	Not Reported	Abandoned:	Not Reported
Abandon da:	0	Site id:	MD7000000371029

Map ID:	606		
Objectid:	371023	County let:	PG
Permit:	PG920389	Mgs id:	Not Reported
B1 seq:	0140	B1 recd:	1994 714
City:	COLLEGE PARK	State:	MD
Zip:	20742	Driller na:	JOHN NELSON
Driller id:	MWD 415	Est gpm pr:	0
Use for wa:	Test, Observation, Monitoring	Approx dep:	30
Drill meth:	BORED	Replacemen:	N
Wapid:	Not Reported	Subdivisio:	Not Reported
Section:	Not Reported	Lot:	Not Reported
Nearest to:	COLLEGE PARK	Town dista:	Not Reported
Town direc:	T	Road name:	BALTIMORE AVE
Road side:	E	Road dista:	2500
Tax map:	Not Reported	Block:	Not Reported
Parcel:	Not Reported	N grid83:	146228
E grid83:	405817	Lat dec de:	38.983959
Lon dec de:	-76.932857	Issue date:	1994 719
Special fl:	Not Reported	C1 seq:	Not Reported
C1 recd:	0	Completion:	0
Total dept:	0	Num unsucc:	0

Hydrofract:	Not Reported	Grouted:	Not Reported
Grout type:	Not Reported	Grout top:	0
Grout bott:	0	Casing typ:	Not Reported
Casing dia:	0	Casing dep:	0
Casing hei:	Not Reported	Screen typ:	Not Reported
Top screen:	0	Bottom scr:	0
Screen t 1:	Not Reported	Top scre 1:	0
Bottom s 1:	0	Screen t 2:	Not Reported
Top scre 2:	0	Bottom s 2:	0
Screen dia:	0	Flowing we:	Not Reported
Telescopin:	Not Reported	Log type:	Not Reported
Hrs pumped:	0	Pumping ra:	0
Level befo:	0	Level duri:	0
Test pump:	Not Reported	Pump insta:	Not Reported
Install pu:	Not Reported	Capacity:	0
Pump hp:	0	Column len:	0
Closed:	Not Reported	Abandoned:	Not Reported
Abandon da:	0	Site id:	MD7000000371023

Map ID:	606		
Objectid:	371028	County let:	PG
Permit:	PG920382	Mgs id:	Not Reported
B1 seq:	0121	B1 recd:	1994 714
City:	COLLEGE PARK	State:	MD
Zip:	20742	Driller na:	JOHN NELSON
Driller id:	MWD 415	Est gpm pr:	0
Use for wa:	Test, Observation, Monitoring	Approx dep:	30
Drill meth:	BORED	Replacemen:	N
Wapid:	Not Reported	Subdivisio:	Not Reported
Section:	Not Reported	Lot:	Not Reported
Nearest to:	COLLEGE PARK	Town dista:	Not Reported
Town direc:	T	Road name:	RT 1 BALTIMORE AVE
Road side:	E	Road dista:	200 FT
Tax map:	Not Reported	Block:	Not Reported
Parcel:	Not Reported	N grid83:	146228
E grid83:	405817	Lat dec de:	38.983959
Lon dec de:	-76.932857	Issue date:	1994 719
Special fl:	Not Reported	C1 seq:	Not Reported
C1 recd:	0	Completion:	0
Total dept:	0	Num unsucc:	0
Hydrofract:	Not Reported	Grouted:	Not Reported
Grout type:	Not Reported	Grout top:	0
Grout bott:	0	Casing typ:	Not Reported
Casing dia:	0	Casing dep:	0
Casing hei:	Not Reported	Screen typ:	Not Reported
Top screen:	0	Bottom scr:	0
Screen t 1:	Not Reported	Top scre 1:	0
Bottom s 1:	0	Screen t 2:	Not Reported
Top scre 2:	0	Bottom s 2:	0
Screen dia:	0	Flowing we:	Not Reported
Telescopin:	Not Reported	Log type:	Not Reported
Hrs pumped:	0	Pumping ra:	0
Level befo:	0	Level duri:	0
Test pump:	Not Reported	Pump insta:	Not Reported
Install pu:	Not Reported	Capacity:	0
Pump hp:	0	Column len:	0
Closed:	Not Reported	Abandoned:	Not Reported
Abandon da:	0	Site id:	MD7000000371028

Map ID: 607

GEOCHECK VERSION 2.1
STATE DATABASE WELL INFORMATION

Objectid:	372935	County let:	PG
Permit:	PG883139	Mgs id:	Not Reported
B1 seq:	9490	B1 recd:	1993 414
City:	COLLEGE PARK	State:	MD
Zip:	20740	Driller na:	NICHOLAS C POST
Driller id:	MGD 015	Est gpm pr:	0
Use for wa:	Test, Observation, Monitoring	Approx dep:	40
Drill meth:	BORED	Replacemen:	N
Wapid:	Not Reported	Subdivisio:	Not Reported
Section:	Not Reported	Lot:	Not Reported
Nearest to:	COLLEGE PARK	Town dista:	1
Town direc:	E	Road name:	OBERLIN RD
Road side:	Not Reported	Road dista:	300 FT
Tax map:	Not Reported	Block:	Not Reported
Parcel:	Not Reported	N grid83:	146228
E grid83:	406122	Lat dec de:	38.983957
Lon dec de:	-76.92934	Issue date:	1993 422
Special fl:	Not Reported	C1 seq:	Not Reported
C1 recd:	0	Completion:	0
Total dept:	0	Num unsucc:	0
Hydrofract:	Not Reported	Grouted:	Not Reported
Grout type:	Not Reported	Grout top:	0
Grout bott:	0	Casing typ:	Not Reported
Casing dia:	0	Casing dep:	0
Casing hei:	Not Reported	Screen typ:	Not Reported
Top screen:	0	Bottom scr:	0
Screen t 1:	Not Reported	Top scre 1:	0
Bottom s 1:	0	Screen t 2:	Not Reported
Top scre 2:	0	Bottom s 2:	0
Screen dia:	0	Flowing we:	Not Reported
Telescopin:	Not Reported	Log type:	Not Reported
Hrs pumped:	0	Pumping ra:	0
Level befo:	0	Level duri:	0
Test pump:	Not Reported	Pump insta:	Not Reported
Install pu:	Not Reported	Capacity:	0
Pump hp:	0	Column len:	0
Closed:	Not Reported	Abandoned:	Not Reported
Abandon da:	0	Site id:	MD7000000372935

Map ID:	607		
Objectid:	372934	County let:	PG
Permit:	PG883138	Mgs id:	Not Reported
B1 seq:	9489	B1 recd:	1993 414
City:	COLLEGE PARK	State:	MD
Zip:	20740	Driller na:	NICHOLAS C POST
Driller id:	MGD 015	Est gpm pr:	0
Use for wa:	Test, Observation, Monitoring	Approx dep:	30
Drill meth:	BORED	Replacemen:	N
Wapid:	Not Reported	Subdivisio:	Not Reported
Section:	Not Reported	Lot:	Not Reported
Nearest to:	COLLEGE PARK	Town dista:	1
Town direc:	E	Road name:	OBERLIN RD
Road side:	Not Reported	Road dista:	300
Tax map:	Not Reported	Block:	Not Reported
Parcel:	Not Reported	N grid83:	146228
E grid83:	406122	Lat dec de:	38.983957
Lon dec de:	-76.92934	Issue date:	1993 422
Special fl:	Not Reported	C1 seq:	Not Reported
C1 recd:	0	Completion:	0
Total dept:	0	Num unsucc:	0

Hydrofract:	Not Reported	Grouted:	Not Reported
Grout type:	Not Reported	Grout top:	0
Grout bott:	0	Casing typ:	Not Reported
Casing dia:	0	Casing dep:	0
Casing hei:	Not Reported	Screen typ:	Not Reported
Top screen:	0	Bottom scr:	0
Screen t 1:	Not Reported	Top scre 1:	0
Bottom s 1:	0	Screen t 2:	Not Reported
Top scre 2:	0	Bottom s 2:	0
Screen dia:	0	Flowing we:	Not Reported
Telescopin:	Not Reported	Log type:	Not Reported
Hrs pumped:	0	Pumping ra:	0
Level befo:	0	Level duri:	0
Test pump:	Not Reported	Pump insta:	Not Reported
Install pu:	Not Reported	Capacity:	0
Pump hp:	0	Column len:	0
Closed:	Not Reported	Abandoned:	Not Reported
Abandon da:	0	Site id:	MD7000000372934

Map ID:	607		
Objectid:	372936	County let:	PG
Permit:	PG883140	Mgs id:	Not Reported
B1 seq:	9480	B1 recd:	1993 414
City:	COLLEGE PARK	State:	MD
Zip:	20740	Driller na:	NICHOLAS C POST
Driller id:	MGD 015	Est gpm pr:	10
Use for wa:	Test, Observation, Monitoring	Approx dep:	40
Drill meth:	BORED	Replacemen:	N
Wapid:	Not Reported	Subdivisio:	Not Reported
Section:	Not Reported	Lot:	Not Reported
Nearest to:	COLLEGE PARK	Town dista:	1
Town direc:	E	Road name:	OBERLIN RD
Road side:	Not Reported	Road dista:	300 FT
Tax map:	Not Reported	Block:	Not Reported
Parcel:	Not Reported	N grid83:	146228
E grid83:	406122	Lat dec de:	38.983957
Lon dec de:	-76.92934	Issue date:	1993 422
Special fl:	Not Reported	C1 seq:	Not Reported
C1 recd:	0	Completion:	0
Total dept:	0	Num unsucc:	0
Hydrofract:	Not Reported	Grouted:	Not Reported
Grout type:	Not Reported	Grout top:	0
Grout bott:	0	Casing typ:	Not Reported
Casing dia:	0	Casing dep:	0
Casing hei:	Not Reported	Screen typ:	Not Reported
Top screen:	0	Bottom scr:	0
Screen t 1:	Not Reported	Top scre 1:	0
Bottom s 1:	0	Screen t 2:	Not Reported
Top scre 2:	0	Bottom s 2:	0
Screen dia:	0	Flowing we:	Not Reported
Telescopin:	Not Reported	Log type:	Not Reported
Hrs pumped:	0	Pumping ra:	0
Level befo:	0	Level duri:	0
Test pump:	Not Reported	Pump insta:	Not Reported
Install pu:	Not Reported	Capacity:	0
Pump hp:	0	Column len:	0
Closed:	Not Reported	Abandoned:	Not Reported
Abandon da:	0	Site id:	MD7000000372936

Map ID: 607

GEOCHECK VERSION 2.1
STATE DATABASE WELL INFORMATION

Objectid:	372938	County let:	PG
Permit:	PG883142	Mgs id:	Not Reported
B1 seq:	9482	B1 recd:	1993 414
City:	COLLEGE PARK	State:	MD
Zip:	20740	Driller na:	NICHOLAS C POST
Driller id:	MGD 015	Est gpm pr:	10
Use for wa:	Test, Observation, Monitoring	Approx dep:	40
Drill meth:	BORED	Replacemen:	N
Wapid:	Not Reported	Subdivisio:	Not Reported
Section:	Not Reported	Lot:	Not Reported
Nearest to:	COLLEGE PARK	Town dista:	1
Town direc:	E	Road name:	OBERLIN ROAD
Road side:	Not Reported	Road dista:	300 FT
Tax map:	Not Reported	Block:	Not Reported
Parcel:	Not Reported	N grid83:	146228
E grid83:	406122	Lat dec de:	38.983957
Lon dec de:	-76.92934	Issue date:	1993 422
Special fl:	Not Reported	C1 seq:	Not Reported
C1 recd:	0	Completion:	0
Total dept:	0	Num unsucc:	0
Hydrofract:	Not Reported	Grouted:	Not Reported
Grout type:	Not Reported	Grout top:	0
Grout bott:	0	Casing typ:	Not Reported
Casing dia:	0	Casing dep:	0
Casing hei:	Not Reported	Screen typ:	Not Reported
Top screen:	0	Bottom scr:	0
Screen t 1:	Not Reported	Top scre 1:	0
Bottom s 1:	0	Screen t 2:	Not Reported
Top scre 2:	0	Bottom s 2:	0
Screen dia:	0	Flowing we:	Not Reported
Telescopin:	Not Reported	Log type:	Not Reported
Hrs pumped:	0	Pumping ra:	0
Level befo:	0	Level duri:	0
Test pump:	Not Reported	Pump insta:	Not Reported
Install pu:	Not Reported	Capacity:	0
Pump hp:	0	Column len:	0
Closed:	Not Reported	Abandoned:	Not Reported
Abandon da:	0	Site id:	MD7000000372938

Map ID:	607		
Objectid:	372937	County let:	PG
Permit:	PG883141	Mgs id:	Not Reported
B1 seq:	9481	B1 recd:	1993 414
City:	COLLEGE PARK	State:	MD
Zip:	20740	Driller na:	NICHOLAS C POST
Driller id:	MGD 015	Est gpm pr:	10
Use for wa:	Test, Observation, Monitoring	Approx dep:	40
Drill meth:	BORED	Replacemen:	N
Wapid:	Not Reported	Subdivisio:	Not Reported
Section:	Not Reported	Lot:	Not Reported
Nearest to:	COLLEGE PARK	Town dista:	1
Town direc:	E	Road name:	OBERLIN RD
Road side:	Not Reported	Road dista:	300 FT
Tax map:	Not Reported	Block:	Not Reported
Parcel:	Not Reported	N grid83:	146228
E grid83:	406122	Lat dec de:	38.983957
Lon dec de:	-76.92934	Issue date:	1993 422
Special fl:	Not Reported	C1 seq:	Not Reported
C1 recd:	0	Completion:	0
Total dept:	0	Num unsucc:	0

Hydrofract:	Not Reported	Grouted:	Not Reported
Grout type:	Not Reported	Grout top:	0
Grout bott:	0	Casing typ:	Not Reported
Casing dia:	0	Casing dep:	0
Casing hei:	Not Reported	Screen typ:	Not Reported
Top screen:	0	Bottom scr:	0
Screen t 1:	Not Reported	Top scre 1:	0
Bottom s 1:	0	Screen t 2:	Not Reported
Top scre 2:	0	Bottom s 2:	0
Screen dia:	0	Flowing we:	Not Reported
Telescopin:	Not Reported	Log type:	Not Reported
Hrs pumped:	0	Pumping ra:	0
Level befo:	0	Level duri:	0
Test pump:	Not Reported	Pump insta:	Not Reported
Install pu:	Not Reported	Capacity:	0
Pump hp:	0	Column len:	0
Closed:	Not Reported	Abandoned:	Not Reported
Abandon da:	0	Site id:	MD7000000372937

Map ID:	607		
Objectid:	372933	County let:	PG
Permit:	PG883137	Mgs id:	Not Reported
B1 seq:	9488	B1 recd:	1993 414
City:	COLLEGE PARK	State:	MD
Zip:	20740	Driller na:	NICHOLAS C POST
Driller id:	MGD 015	Est gpm pr:	0
Use for wa:	Test, Observation, Monitoring	Approx dep:	30
Drill meth:	BORED	Replacemen:	N
Wapid:	Not Reported	Subdivisio:	Not Reported
Section:	Not Reported	Lot:	Not Reported
Nearest to:	COLLEGE PARK	Town dista:	1
Town direc:	E	Road name:	OBERLIN RD
Road side:	S	Road dista:	300
Tax map:	Not Reported	Block:	Not Reported
Parcel:	Not Reported	N grid83:	146228
E grid83:	406122	Lat dec de:	38.983957
Lon dec de:	-76.92934	Issue date:	1993 422
Special fl:	Not Reported	C1 seq:	Not Reported
C1 recd:	0	Completion:	0
Total dept:	0	Num unsucc:	0
Hydrofract:	Not Reported	Grouted:	Not Reported
Grout type:	Not Reported	Grout top:	0
Grout bott:	0	Casing typ:	Not Reported
Casing dia:	0	Casing dep:	0
Casing hei:	Not Reported	Screen typ:	Not Reported
Top screen:	0	Bottom scr:	0
Screen t 1:	Not Reported	Top scre 1:	0
Bottom s 1:	0	Screen t 2:	Not Reported
Top scre 2:	0	Bottom s 2:	0
Screen dia:	0	Flowing we:	Not Reported
Telescopin:	Not Reported	Log type:	Not Reported
Hrs pumped:	0	Pumping ra:	0
Level befo:	0	Level duri:	0
Test pump:	Not Reported	Pump insta:	Not Reported
Install pu:	Not Reported	Capacity:	0
Pump hp:	0	Column len:	0
Closed:	Not Reported	Abandoned:	Not Reported
Abandon da:	0	Site id:	MD7000000372933

Map ID: 607

GEOCHECK VERSION 2.1
STATE DATABASE WELL INFORMATION

Objectid:	372927	County let:	PG
Permit:	PG883147	Mgs id:	Not Reported
B1 seq:	9487	B1 recd:	1993 414
City:	COLLEGE PARK	State:	MD
Zip:	20740	Driller na:	NICHOLAS C POST
Driller id:	MGD 015	Est gpm pr:	10
Use for wa:	Test, Observation, Monitoring	Approx dep:	40
Drill meth:	BORED	Replacemen:	N
Wapid:	Not Reported	Subdivisio:	Not Reported
Section:	Not Reported	Lot:	Not Reported
Nearest to:	COLLEGE PARK	Town dista:	1
Town direc:	E	Road name:	OBERLIN RD
Road side:	Not Reported	Road dista:	300 FT
Tax map:	Not Reported	Block:	Not Reported
Parcel:	Not Reported	N grid83:	146228
E grid83:	406122	Lat dec de:	38.983957
Lon dec de:	-76.92934	Issue date:	1993 422
Special fl:	Not Reported	C1 seq:	Not Reported
C1 recd:	0	Completion:	0
Total dept:	0	Num unsucc:	0
Hydrofract:	Not Reported	Grouted:	Not Reported
Grout type:	Not Reported	Grout top:	0
Grout bott:	0	Casing typ:	Not Reported
Casing dia:	0	Casing dep:	0
Casing hei:	Not Reported	Screen typ:	Not Reported
Top screen:	0	Bottom scr:	0
Screen t 1:	Not Reported	Top scre 1:	0
Bottom s 1:	0	Screen t 2:	Not Reported
Top scre 2:	0	Bottom s 2:	0
Screen dia:	0	Flowing we:	Not Reported
Telescopin:	Not Reported	Log type:	Not Reported
Hrs pumped:	0	Pumping ra:	0
Level befo:	0	Level duri:	0
Test pump:	Not Reported	Pump insta:	Not Reported
Install pu:	Not Reported	Capacity:	0
Pump hp:	0	Column len:	0
Closed:	Not Reported	Abandoned:	Not Reported
Abandon da:	0	Site id:	MD7000000372927

Map ID:	607		
Objectid:	372926	County let:	PG
Permit:	PG883146	Mgs id:	Not Reported
B1 seq:	9486	B1 recd:	1993 414
City:	COLLEGE PARK	State:	MD
Zip:	20740	Driller na:	NICHOLAS C POST
Driller id:	MGD 015	Est gpm pr:	10
Use for wa:	Test, Observation, Monitoring	Approx dep:	40
Drill meth:	BORED	Replacemen:	N
Wapid:	Not Reported	Subdivisio:	Not Reported
Section:	Not Reported	Lot:	Not Reported
Nearest to:	COLLEGE PARK	Town dista:	1
Town direc:	E	Road name:	OBERLIN RD
Road side:	Not Reported	Road dista:	300 FT
Tax map:	Not Reported	Block:	Not Reported
Parcel:	Not Reported	N grid83:	146228
E grid83:	406122	Lat dec de:	38.983957
Lon dec de:	-76.92934	Issue date:	1993 422
Special fl:	Not Reported	C1 seq:	Not Reported
C1 recd:	0	Completion:	0
Total dept:	0	Num unsucc:	0

Hydrofract:	Not Reported	Grouted:	Not Reported
Grout type:	Not Reported	Grout top:	0
Grout bott:	0	Casing typ:	Not Reported
Casing dia:	0	Casing dep:	0
Casing hei:	Not Reported	Screen typ:	Not Reported
Top screen:	0	Bottom scr:	0
Screen t 1:	Not Reported	Top scre 1:	0
Bottom s 1:	0	Screen t 2:	Not Reported
Top scre 2:	0	Bottom s 2:	0
Screen dia:	0	Flowing we:	Not Reported
Telescopin:	Not Reported	Log type:	Not Reported
Hrs pumped:	0	Pumping ra:	0
Level befo:	0	Level duri:	0
Test pump:	Not Reported	Pump insta:	Not Reported
Install pu:	Not Reported	Capacity:	0
Pump hp:	0	Column len:	0
Closed:	Not Reported	Abandoned:	Not Reported
Abandon da:	0	Site id:	MD7000000372926

Map ID:	607		
Objectid:	372930	County let:	PG
Permit:	PG883143	Mgs id:	Not Reported
B1 seq:	9483	B1 recd:	1993 414
City:	COLLEGE PARK	State:	MD
Zip:	20740	Driller na:	NICHOLAS C POST
Driller id:	MGD 015	Est gpm pr:	10
Use for wa:	Test, Observation, Monitoring	Approx dep:	40
Drill meth:	BORED	Replacemen:	N
Wapid:	Not Reported	Subdivisio:	Not Reported
Section:	Not Reported	Lot:	Not Reported
Nearest to:	COLLEGE PARK	Town dista:	1
Town direc:	E	Road name:	OBERLIN RD
Road side:	E	Road dista:	300 FT
Tax map:	Not Reported	Block:	Not Reported
Parcel:	Not Reported	N grid83:	146228
E grid83:	406122	Lat dec de:	38.983957
Lon dec de:	-76.92934	Issue date:	1993 422
Special fl:	Not Reported	C1 seq:	Not Reported
C1 recd:	0	Completion:	0
Total dept:	0	Num unsucc:	0
Hydrofract:	Not Reported	Grouted:	Not Reported
Grout type:	Not Reported	Grout top:	0
Grout bott:	0	Casing typ:	Not Reported
Casing dia:	0	Casing dep:	0
Casing hei:	Not Reported	Screen typ:	Not Reported
Top screen:	0	Bottom scr:	0
Screen t 1:	Not Reported	Top scre 1:	0
Bottom s 1:	0	Screen t 2:	Not Reported
Top scre 2:	0	Bottom s 2:	0
Screen dia:	0	Flowing we:	Not Reported
Telescopin:	Not Reported	Log type:	Not Reported
Hrs pumped:	0	Pumping ra:	0
Level befo:	0	Level duri:	0
Test pump:	Not Reported	Pump insta:	Not Reported
Install pu:	Not Reported	Capacity:	0
Pump hp:	0	Column len:	0
Closed:	Not Reported	Abandoned:	Not Reported
Abandon da:	0	Site id:	MD7000000372930

Map ID: 607

GEOCHECK VERSION 2.1
STATE DATABASE WELL INFORMATION

Objectid:	372932	County let:	PG
Permit:	PG883145	Mgs id:	Not Reported
B1 seq:	9485	B1 recd:	1993 414
City:	COLLEGE PARK	State:	MD
Zip:	20740	Driller na:	NICHOLAS C POST
Driller id:	MGD 015	Est gpm pr:	10
Use for wa:	Test, Observation, Monitoring	Approx dep:	40
Drill meth:	BORED	Replacemen:	N
Wapid:	Not Reported	Subdivisio:	Not Reported
Section:	Not Reported	Lot:	Not Reported
Nearest to:	COLLEGE PARK	Town dista:	1
Town direc:	E	Road name:	OBERLIN RD
Road side:	Not Reported	Road dista:	300 FT
Tax map:	Not Reported	Block:	Not Reported
Parcel:	Not Reported	N grid83:	146228
E grid83:	406122	Lat dec de:	38.983957
Lon dec de:	-76.92934	Issue date:	1993 422
Special fl:	Not Reported	C1 seq:	Not Reported
C1 recd:	0	Completion:	0
Total dept:	0	Num unsucc:	0
Hydrofract:	Not Reported	Grouted:	Not Reported
Grout type:	Not Reported	Grout top:	0
Grout bott:	0	Casing typ:	Not Reported
Casing dia:	0	Casing dep:	0
Casing hei:	Not Reported	Screen typ:	Not Reported
Top screen:	0	Bottom scr:	0
Screen t 1:	Not Reported	Top scre 1:	0
Bottom s 1:	0	Screen t 2:	Not Reported
Top scre 2:	0	Bottom s 2:	0
Screen dia:	0	Flowing we:	Not Reported
Telescopin:	Not Reported	Log type:	Not Reported
Hrs pumped:	0	Pumping ra:	0
Level befo:	0	Level duri:	0
Test pump:	Not Reported	Pump insta:	Not Reported
Install pu:	Not Reported	Capacity:	0
Pump hp:	0	Column len:	0
Closed:	Not Reported	Abandoned:	Not Reported
Abandon da:	0	Site id:	MD7000000372932

Map ID:	607		
Objectid:	372931	County let:	PG
Permit:	PG883144	Mgs id:	Not Reported
B1 seq:	9484	B1 recd:	1993 414
City:	COLLEGE PARK	State:	MD
Zip:	20740	Driller na:	NICHOLAS C POST
Driller id:	MGD 015	Est gpm pr:	10
Use for wa:	Test, Observation, Monitoring	Approx dep:	40
Drill meth:	BORED	Replacemen:	N
Wapid:	Not Reported	Subdivisio:	Not Reported
Section:	Not Reported	Lot:	Not Reported
Nearest to:	COLLEGE PARK	Town dista:	1
Town direc:	E	Road name:	OBERLIN RD
Road side:	Not Reported	Road dista:	300 FT
Tax map:	Not Reported	Block:	Not Reported
Parcel:	Not Reported	N grid83:	146228
E grid83:	406122	Lat dec de:	38.983957
Lon dec de:	-76.92934	Issue date:	1993 422
Special fl:	Not Reported	C1 seq:	Not Reported
C1 recd:	0	Completion:	0
Total dept:	0	Num unsucc:	0

Hydrofract:	Not Reported	Grouted:	Not Reported
Grout type:	Not Reported	Grout top:	0
Grout bott:	0	Casing typ:	Not Reported
Casing dia:	0	Casing dep:	0
Casing hei:	Not Reported	Screen typ:	Not Reported
Top screen:	0	Bottom scr:	0
Screen t 1:	Not Reported	Top scre 1:	0
Bottom s 1:	0	Screen t 2:	Not Reported
Top scre 2:	0	Bottom s 2:	0
Screen dia:	0	Flowing we:	Not Reported
Telescopin:	Not Reported	Log type:	Not Reported
Hrs pumped:	0	Pumping ra:	0
Level befo:	0	Level duri:	0
Test pump:	Not Reported	Pump insta:	Not Reported
Install pu:	Not Reported	Capacity:	0
Pump hp:	0	Column len:	0
Closed:	Not Reported	Abandoned:	Not Reported
Abandon da:	0	Site id:	MD7000000372931

Map ID:	607		
Objectid:	414271	County let:	PG
Permit:	PG941372	Mgs id:	Not Reported
B1 seq:	3311	B1 recd:	2000 3 9
City:	ANNAPOLIS	State:	MD
Zip:	21401	Driller na:	STEPHEN SAUL
Driller id:	MGD 39	Est gpm pr:	0
Use for wa:	Test, Observation, Monitoring	Approx dep:	16
Drill meth:	BORED	Replacemen:	N
Wapid:	Not Reported	Subdivisio:	Not Reported
Section:	Not Reported	Lot:	Not Reported
Nearest to:	COLLEGE PARK	Town dista:	Not Reported
Town direc:	T	Road name:	PAINT BRANCH PKWY
Road side:	N	Road dista:	450 FT
Tax map:	Not Reported	Block:	Not Reported
Parcel:	Not Reported	N grid83:	146228
E grid83:	406122	Lat dec de:	38.983957
Lon dec de:	-76.92934	Issue date:	2000 313
Special fl:	Not Reported	C1 seq:	8909
C1 recd:	2000 4 7	Completion:	2000 314
Total dept:	16	Num unsucc:	0
Hydrofract:	N	Grouted:	Y
Grout type:	BC	Grout top:	0
Grout bott:	4	Casing typ:	PL
Casing dia:	1	Casing dep:	6
Casing hei:	-1	Screen typ:	PL
Top screen:	6	Bottom scr:	16
Screen t 1:	Not Reported	Top scre 1:	0
Bottom s 1:	0	Screen t 2:	Not Reported
Top scre 2:	0	Bottom s 2:	0
Screen dia:	1	Flowing we:	Not Reported
Telescopin:	Not Reported	Log type:	Not Reported
Hrs pumped:	0	Pumping ra:	0
Level befo:	0	Level duri:	0
Test pump:	Not Reported	Pump insta:	N
Install pu:	Not Reported	Capacity:	0
Pump hp:	0	Column len:	0
Closed:	Not Reported	Abandoned:	Not Reported
Abandon da:	0	Site id:	MD7000000414271

Map ID: 607

GEOCHECK VERSION 2.1
STATE DATABASE WELL INFORMATION

Objectid:	414327	County let:	PG
Permit:	PG941367	Mgs id:	Not Reported
B1 seq:	3306	B1 recd:	2000 3 9
City:	ANNAPOLIS	State:	MD
Zip:	21401	Driller na:	STEPHEN SAUL
Driller id:	MGD 39	Est gpm pr:	0
Use for wa:	Test, Observation, Monitoring	Approx dep:	16
Drill meth:	BORED	Replacemen:	N
Wapid:	Not Reported	Subdivisio:	Not Reported
Section:	Not Reported	Lot:	Not Reported
Nearest to:	COLLEGE PARK	Town dista:	Not Reported
Town direc:	T	Road name:	PAINT BRANCH PKWY
Road side:	N	Road dista:	450 FT
Tax map:	Not Reported	Block:	Not Reported
Parcel:	Not Reported	N grid83:	146228
E grid83:	406122	Lat dec de:	38.983957
Lon dec de:	-76.92934	Issue date:	2000 313
Special fl:	Not Reported	C1 seq:	8905
C1 recd:	2000 4 7	Completion:	2000 314
Total dept:	16	Num unsucc:	0
Hydrofract:	N	Grouted:	Y
Grout type:	BC	Grout top:	0
Grout bott:	4	Casing typ:	PL
Casing dia:	1	Casing dep:	6
Casing hei:	-1	Screen typ:	PL
Top screen:	6	Bottom scr:	16
Screen t 1:	Not Reported	Top scre 1:	0
Bottom s 1:	0	Screen t 2:	Not Reported
Top scre 2:	0	Bottom s 2:	0
Screen dia:	1	Flowing we:	Not Reported
Telescopin:	Not Reported	Log type:	Not Reported
Hrs pumped:	0	Pumping ra:	0
Level befo:	0	Level duri:	0
Test pump:	Not Reported	Pump insta:	N
Install pu:	Not Reported	Capacity:	0
Pump hp:	0	Column len:	0
Closed:	Not Reported	Abandoned:	Not Reported
Abandon da:	0	Site id:	MD7000000414327

Map ID:	607		
Objectid:	414326	County let:	PG
Permit:	PG941366	Mgs id:	Not Reported
B1 seq:	3305	B1 recd:	2000 3 9
City:	ANNAPOLIS	State:	MD
Zip:	21401	Driller na:	STEPHEN SAUL
Driller id:	MGD 39	Est gpm pr:	0
Use for wa:	Test, Observation, Monitoring	Approx dep:	16
Drill meth:	BORED	Replacemen:	N
Wapid:	Not Reported	Subdivisio:	Not Reported
Section:	Not Reported	Lot:	Not Reported
Nearest to:	COLLEGE PARK	Town dista:	Not Reported
Town direc:	T	Road name:	PAINT BRANCH PKWY
Road side:	N	Road dista:	450 FT
Tax map:	Not Reported	Block:	Not Reported
Parcel:	Not Reported	N grid83:	146228
E grid83:	406122	Lat dec de:	38.983957
Lon dec de:	-76.92934	Issue date:	2000 313
Special fl:	Not Reported	C1 seq:	8904
C1 recd:	2000 4 7	Completion:	2000 314
Total dept:	16	Num unsucc:	0

Hydrofract:	N	Grouted:	Y
Grout type:	BC	Grout top:	0
Grout bott:	4	Casing typ:	PL
Casing dia:	1	Casing dep:	6
Casing hei:	-1	Screen typ:	PL
Top screen:	6	Bottom scr:	16
Screen t 1:	Not Reported	Top scre 1:	0
Bottom s 1:	0	Screen t 2:	Not Reported
Top scre 2:	0	Bottom s 2:	0
Screen dia:	1	Flowing we:	Not Reported
Telescopin:	Not Reported	Log type:	Not Reported
Hrs pumped:	0	Pumping ra:	0
Level befo:	0	Level duri:	0
Test pump:	Not Reported	Pump insta:	N
Install pu:	Not Reported	Capacity:	0
Pump hp:	0	Column len:	0
Closed:	Not Reported	Abandoned:	Not Reported
Abandon da:	0	Site id:	MD7000000414326

Map ID:	607		
Objectid:	414328	County let:	PG
Permit:	PG941368	Mgs id:	Not Reported
B1 seq:	3307	B1 recd:	2000 3 9
City:	ANNAPOLIS	State:	MD
Zip:	21401	Driller na:	STEPHEN SAUL
Driller id:	MGD 39	Est gpm pr:	0
Use for wa:	Test, Observation, Monitoring	Approx dep:	16
Drill meth:	BORED	Replacemen:	N
Wapid:	Not Reported	Subdivisio:	Not Reported
Section:	Not Reported	Lot:	Not Reported
Nearest to:	COLLEGE PARK	Town dista:	Not Reported
Town direc:	T	Road name:	PAINT BRANCH PKWY
Road side:	N	Road dista:	450 FT
Tax map:	Not Reported	Block:	Not Reported
Parcel:	Not Reported	N grid83:	146228
E grid83:	406122	Lat dec de:	38.983957
Lon dec de:	-76.92934	Issue date:	2000 313
Special fl:	Not Reported	C1 seq:	3921
C1 recd:	2000 4 7	Completion:	2000 314
Total dept:	16	Num unsucc:	0
Hydrofract:	N	Grouted:	Y
Grout type:	BC	Grout top:	0
Grout bott:	4	Casing typ:	PL
Casing dia:	1	Casing dep:	6
Casing hei:	-1	Screen typ:	PL
Top screen:	6	Bottom scr:	16
Screen t 1:	Not Reported	Top scre 1:	0
Bottom s 1:	0	Screen t 2:	Not Reported
Top scre 2:	0	Bottom s 2:	0
Screen dia:	1	Flowing we:	Not Reported
Telescopin:	Not Reported	Log type:	Not Reported
Hrs pumped:	0	Pumping ra:	0
Level befo:	0	Level duri:	0
Test pump:	Not Reported	Pump insta:	N
Install pu:	Not Reported	Capacity:	0
Pump hp:	0	Column len:	0
Closed:	Not Reported	Abandoned:	Not Reported
Abandon da:	0	Site id:	MD7000000414328

Map ID: 607

GEOCHECK VERSION 2.1
STATE DATABASE WELL INFORMATION

Objectid:	414330	County let:	PG
Permit:	PG941370	Mgs id:	Not Reported
B1 seq:	3309	B1 recd:	2000 3 9
City:	ANNAPOLIS	State:	MD
Zip:	21401	Driller na:	STEPHEN SAUL
Driller id:	MGD 39	Est gpm pr:	0
Use for wa:	Test, Observation, Monitoring	Approx dep:	16
Drill meth:	BORED	Replacemen:	N
Wapid:	Not Reported	Subdivisio:	Not Reported
Section:	Not Reported	Lot:	Not Reported
Nearest to:	COLLEGE PARK	Town dista:	Not Reported
Town direc:	T	Road name:	PAINT BRANCH PKWY
Road side:	N	Road dista:	450 FT
Tax map:	Not Reported	Block:	Not Reported
Parcel:	Not Reported	N grid83:	146228
E grid83:	406122	Lat dec de:	38.983957
Lon dec de:	-76.92934	Issue date:	2000 313
Special fl:	Not Reported	C1 seq:	8907
C1 recd:	2000 4 7	Completion:	2000 314
Total dept:	16	Num unsucc:	0
Hydrofract:	N	Grouted:	Y
Grout type:	BC	Grout top:	0
Grout bott:	4	Casing typ:	PL
Casing dia:	1	Casing dep:	6
Casing hei:	-1	Screen typ:	PL
Top screen:	6	Bottom scr:	16
Screen t 1:	Not Reported	Top scre 1:	0
Bottom s 1:	0	Screen t 2:	Not Reported
Top scre 2:	0	Bottom s 2:	0
Screen dia:	1	Flowing we:	Not Reported
Telescopin:	Not Reported	Log type:	Not Reported
Hrs pumped:	0	Pumping ra:	0
Level befo:	0	Level duri:	0
Test pump:	Not Reported	Pump insta:	N
Install pu:	Not Reported	Capacity:	0
Pump hp:	0	Column len:	0
Closed:	Not Reported	Abandoned:	Not Reported
Abandon da:	0	Site id:	MD7000000414330

Map ID:	607		
Objectid:	414329	County let:	PG
Permit:	PG941369	Mgs id:	Not Reported
B1 seq:	3308	B1 recd:	2000 3 9
City:	ANNAPOLIS	State:	MD
Zip:	21401	Driller na:	STEPHEN SAUL
Driller id:	MGD 39	Est gpm pr:	0
Use for wa:	Test, Observation, Monitoring	Approx dep:	16
Drill meth:	BORED	Replacemen:	N
Wapid:	Not Reported	Subdivisio:	Not Reported
Section:	Not Reported	Lot:	Not Reported
Nearest to:	COLLEGE PARK	Town dista:	Not Reported
Town direc:	T	Road name:	PAINT BRANCH PKWY
Road side:	Not Reported	Road dista:	450 FT
Tax map:	Not Reported	Block:	Not Reported
Parcel:	Not Reported	N grid83:	146228
E grid83:	406122	Lat dec de:	38.983957
Lon dec de:	-76.92934	Issue date:	2000 313
Special fl:	Not Reported	C1 seq:	8906
C1 recd:	2000 4 7	Completion:	2000 314
Total dept:	16	Num unsucc:	0

Hydrofract:	N	Grouted:	Y
Grout type:	BC	Grout top:	0
Grout bott:	4	Casing typ:	PL
Casing dia:	1	Casing dep:	6
Casing hei:	-1	Screen typ:	PL
Top screen:	6	Bottom scr:	16
Screen t 1:	Not Reported	Top scre 1:	0
Bottom s 1:	0	Screen t 2:	Not Reported
Top scre 2:	0	Bottom s 2:	0
Screen dia:	1	Flowing we:	Not Reported
Telescopin:	Not Reported	Log type:	Not Reported
Hrs pumped:	0	Pumping ra:	0
Level befo:	0	Level duri:	0
Test pump:	Not Reported	Pump insta:	N
Install pu:	Not Reported	Capacity:	0
Pump hp:	0	Column len:	0
Closed:	Not Reported	Abandoned:	Not Reported
Abandon da:	0	Site id:	MD7000000414329

Map ID:	607		
Objectid:	414325	County let:	PG
Permit:	PG941365	Mgs id:	Not Reported
B1 seq:	3304	B1 recd:	2000 3 9
City:	ANNAPOLIS	State:	MD
Zip:	21401	Driller na:	STEPHEN SAUL
Driller id:	MGD 39	Est gpm pr:	0
Use for wa:	Test, Observation, Monitoring	Approx dep:	16
Drill meth:	BORED	Replacemen:	N
Wapid:	Not Reported	Subdivisio:	Not Reported
Section:	Not Reported	Lot:	Not Reported
Nearest to:	COLLEGE PARK	Town dista:	Not Reported
Town direc:	T	Road name:	PAINT BRANCH PKWY
Road side:	N	Road dista:	450 FT
Tax map:	Not Reported	Block:	Not Reported
Parcel:	Not Reported	N grid83:	146228
E grid83:	406122	Lat dec de:	38.983957
Lon dec de:	-76.92934	Issue date:	2000 313
Special fl:	Not Reported	C1 seq:	8903
C1 recd:	2000 4 7	Completion:	2000 313
Total dept:	16	Num unsucc:	0
Hydrofract:	N	Grouted:	Y
Grout type:	BC	Grout top:	0
Grout bott:	4	Casing typ:	PL
Casing dia:	1	Casing dep:	6
Casing hei:	-1	Screen typ:	PL
Top screen:	6	Bottom scr:	16
Screen t 1:	Not Reported	Top scre 1:	0
Bottom s 1:	0	Screen t 2:	Not Reported
Top scre 2:	0	Bottom s 2:	0
Screen dia:	1	Flowing we:	Not Reported
Telescopin:	Not Reported	Log type:	Not Reported
Hrs pumped:	0	Pumping ra:	0
Level befo:	0	Level duri:	0
Test pump:	Not Reported	Pump insta:	N
Install pu:	Not Reported	Capacity:	0
Pump hp:	0	Column len:	0
Closed:	Not Reported	Abandoned:	Not Reported
Abandon da:	0	Site id:	MD7000000414325

Map ID: 607

GEOCHECK VERSION 2.1
STATE DATABASE WELL INFORMATION

Objectid:	414288	County let:	PG
Permit:	PG941397	Mgs id:	Not Reported
B1 seq:	8282	B1 recd:	2000 4 4
City:	ANNAPOLIS	State:	MD
Zip:	21401	Driller na:	STEPHEN SAUL
Driller id:	MGD 39	Est gpm pr:	0
Use for wa:	Test, Observation, Monitoring	Approx dep:	16
Drill meth:	Not Reported	Replacemen:	N
Wapid:	Not Reported	Subdivisio:	Not Reported
Section:	Not Reported	Lot:	Not Reported
Nearest to:	COLLEGE PARK	Town dista:	Not Reported
Town direc:	T	Road name:	PAINT BRANCH PKWY
Road side:	N	Road dista:	450 FT
Tax map:	Not Reported	Block:	Not Reported
Parcel:	Not Reported	N grid83:	146228
E grid83:	406122	Lat dec de:	38.983957
Lon dec de:	-76.92934	Issue date:	2000 4 6
Special fl:	Not Reported	C1 seq:	6264
C1 recd:	2000 510	Completion:	2000 314
Total dept:	16	Num unsucc:	0
Hydrofract:	N	Grouted:	Y
Grout type:	BC	Grout top:	0
Grout bott:	4	Casing typ:	PL
Casing dia:	1	Casing dep:	6
Casing hei:	-1	Screen typ:	PL
Top screen:	6	Bottom scr:	16
Screen t 1:	Not Reported	Top scre 1:	0
Bottom s 1:	0	Screen t 2:	Not Reported
Top scre 2:	0	Bottom s 2:	0
Screen dia:	1	Flowing we:	Not Reported
Telescopin:	Not Reported	Log type:	Not Reported
Hrs pumped:	0	Pumping ra:	0
Level befo:	0	Level duri:	0
Test pump:	Not Reported	Pump insta:	N
Install pu:	Not Reported	Capacity:	0
Pump hp:	0	Column len:	0
Closed:	Not Reported	Abandoned:	Not Reported
Abandon da:	0	Site id:	MD7000000414288

Map ID:	607		
Objectid:	414285	County let:	PG
Permit:	PG941371	Mgs id:	Not Reported
B1 seq:	3310	B1 recd:	2000 3 9
City:	ANNAPOLIS	State:	MD
Zip:	21401	Driller na:	STEPHEN SAUL
Driller id:	MGD 39	Est gpm pr:	0
Use for wa:	Test, Observation, Monitoring	Approx dep:	16
Drill meth:	BORED	Replacemen:	N
Wapid:	Not Reported	Subdivisio:	Not Reported
Section:	Not Reported	Lot:	Not Reported
Nearest to:	COLLEGE PARK	Town dista:	Not Reported
Town direc:	T	Road name:	PAINT BRANCH PKWY
Road side:	N	Road dista:	450 FT
Tax map:	Not Reported	Block:	Not Reported
Parcel:	Not Reported	N grid83:	146228
E grid83:	406122	Lat dec de:	38.983957
Lon dec de:	-76.92934	Issue date:	2000 313
Special fl:	Not Reported	C1 seq:	8908
C1 recd:	2000 4 7	Completion:	2000 314
Total dept:	16	Num unsucc:	0

Hydrofract:	N	Grouted:	Y
Grout type:	BC	Grout top:	0
Grout bott:	4	Casing typ:	PL
Casing dia:	1	Casing dep:	6
Casing hei:	-1	Screen typ:	PL
Top screen:	6	Bottom scr:	16
Screen t 1:	Not Reported	Top scre 1:	0
Bottom s 1:	0	Screen t 2:	Not Reported
Top scre 2:	0	Bottom s 2:	0
Screen dia:	1	Flowing we:	Not Reported
Telescopin:	Not Reported	Log type:	Not Reported
Hrs pumped:	0	Pumping ra:	0
Level befo:	0	Level duri:	0
Test pump:	Not Reported	Pump insta:	N
Install pu:	Not Reported	Capacity:	0
Pump hp:	0	Column len:	0
Closed:	Not Reported	Abandoned:	Not Reported
Abandon da:	0	Site id:	MD7000000414285

Map ID:	607		
Objectid:	414321	County let:	PG
Permit:	PG941362	Mgs id:	Not Reported
B1 seq:	3314	B1 recd:	2000 3 9
City:	ANNAPOLIS	State:	MD
Zip:	21401	Driller na:	STEPHEN SAUL
Driller id:	MGD 39	Est gpm pr:	0
Use for wa:	Test, Observation, Monitoring	Approx dep:	16
Drill meth:	Not Reported	Replacemen:	N
Wapid:	Not Reported	Subdivisio:	Not Reported
Section:	Not Reported	Lot:	Not Reported
Nearest to:	COLLEGE PARK	Town dista:	Not Reported
Town direc:	T	Road name:	POINT BRANCH PKWY
Road side:	N	Road dista:	450 FT
Tax map:	Not Reported	Block:	Not Reported
Parcel:	Not Reported	N grid83:	146228
E grid83:	406122	Lat dec de:	38.983957
Lon dec de:	-76.92934	Issue date:	2000 313
Special fl:	Not Reported	C1 seq:	8910
C1 recd:	2000 4 7	Completion:	2000 314
Total dept:	16	Num unsucc:	0
Hydrofract:	N	Grouted:	Y
Grout type:	BC	Grout top:	0
Grout bott:	4	Casing typ:	PL
Casing dia:	1	Casing dep:	6
Casing hei:	-1	Screen typ:	PL
Top screen:	6	Bottom scr:	16
Screen t 1:	Not Reported	Top scre 1:	0
Bottom s 1:	0	Screen t 2:	Not Reported
Top scre 2:	0	Bottom s 2:	0
Screen dia:	1	Flowing we:	Not Reported
Telescopin:	Not Reported	Log type:	Not Reported
Hrs pumped:	0	Pumping ra:	0
Level befo:	0	Level duri:	0
Test pump:	Not Reported	Pump insta:	N
Install pu:	Not Reported	Capacity:	0
Pump hp:	0	Column len:	0
Closed:	Not Reported	Abandoned:	Not Reported
Abandon da:	0	Site id:	MD7000000414321

Map ID: 607

GEOCHECK VERSION 2.1
STATE DATABASE WELL INFORMATION

Objectid:	414323	County let:	PG
Permit:	PG941364	Mgs id:	Not Reported
B1 seq:	3303	B1 recd:	2000 3 9
City:	ANNAPOLIS	State:	MD
Zip:	21401	Driller na:	STEPHEN SAUL
Driller id:	MGD 39	Est gpm pr:	0
Use for wa:	Test, Observation, Monitoring	Approx dep:	16
Drill meth:	BORED	Replacemen:	N
Wapid:	Not Reported	Subdivisio:	Not Reported
Section:	Not Reported	Lot:	Not Reported
Nearest to:	COLLEGE PARK	Town dista:	Not Reported
Town direc:	T	Road name:	PAINT BRANCH PKWY
Road side:	N	Road dista:	450 FT
Tax map:	Not Reported	Block:	Not Reported
Parcel:	Not Reported	N grid83:	146228
E grid83:	406122	Lat dec de:	38.983957
Lon dec de:	-76.92934	Issue date:	2000 313
Special fl:	Not Reported	C1 seq:	8902
C1 recd:	2000 4 7	Completion:	2000 313
Total dept:	16	Num unsucc:	0
Hydrofract:	N	Grouted:	Y
Grout type:	BC	Grout top:	0
Grout bott:	4	Casing typ:	PL
Casing dia:	1	Casing dep:	6
Casing hei:	-1	Screen typ:	PL
Top screen:	6	Bottom scr:	16
Screen t 1:	Not Reported	Top scre 1:	0
Bottom s 1:	0	Screen t 2:	Not Reported
Top scre 2:	0	Bottom s 2:	0
Screen dia:	1	Flowing we:	Not Reported
Telescopin:	Not Reported	Log type:	Not Reported
Hrs pumped:	0	Pumping ra:	0
Level befo:	0	Level duri:	0
Test pump:	Not Reported	Pump insta:	N
Install pu:	Not Reported	Capacity:	0
Pump hp:	0	Column len:	0
Closed:	Not Reported	Abandoned:	Not Reported
Abandon da:	0	Site id:	MD7000000414323

Map ID:	607		
Objectid:	414322	County let:	PG
Permit:	PG941363	Mgs id:	Not Reported
B1 seq:	3302	B1 recd:	2000 3 9
City:	ANNAPOLIS	State:	MD
Zip:	21401	Driller na:	STEPHEN SAUL
Driller id:	MGD 39	Est gpm pr:	0
Use for wa:	Test, Observation, Monitoring	Approx dep:	16
Drill meth:	BORED	Replacemen:	N
Wapid:	Not Reported	Subdivisio:	Not Reported
Section:	Not Reported	Lot:	Not Reported
Nearest to:	COLLEGE PARK	Town dista:	Not Reported
Town direc:	T	Road name:	PAINT BRANCH PKWY
Road side:	N	Road dista:	450 FT
Tax map:	Not Reported	Block:	Not Reported
Parcel:	Not Reported	N grid83:	146228
E grid83:	406122	Lat dec de:	38.983957
Lon dec de:	-76.92934	Issue date:	2000 313
Special fl:	Not Reported	C1 seq:	8901
C1 recd:	2000 4 7	Completion:	2000 313
Total dept:	16	Num unsucc:	0

Hydrofract:	N	Grouted:	Y
Grout type:	BC	Grout top:	0
Grout bott:	4	Casing typ:	PL
Casing dia:	1	Casing dep:	6
Casing hei:	-1	Screen typ:	PL
Top screen:	6	Bottom scr:	16
Screen t 1:	Not Reported	Top scre 1:	0
Bottom s 1:	0	Screen t 2:	Not Reported
Top scre 2:	0	Bottom s 2:	0
Screen dia:	1	Flowing we:	Not Reported
Telescopin:	Not Reported	Log type:	Not Reported
Hrs pumped:	0	Pumping ra:	0
Level befo:	0	Level duri:	0
Test pump:	Not Reported	Pump insta:	N
Install pu:	Not Reported	Capacity:	0
Pump hp:	0	Column len:	0
Closed:	Not Reported	Abandoned:	Not Reported
Abandon da:	0	Site id:	MD7000000414322

Map ID:	602		
Objectid:	550989	County let:	Not Reported
Permit:	PG100096	Mgs id:	Not Reported
B1 seq:	6246	B1 recd:	2012 4 2
City:	SPRINGFIELD	State:	VA
Zip:	22151	Driller na:	JASON R MILLER
Driller id:	MGD 110	Est gpm pr:	0
Use for wa:	Test, Observation, Monitoring	Approx dep:	30
Drill meth:	BORED	Replacemen:	N
Wapid:	Not Reported	Subdivisio:	5500
Section:	Not Reported	Lot:	Not Reported
Nearest to:	HYATTSVILLE	Town dista:	Not Reported
Town direc:	T	Road name:	2301 UNIVERSITY BLVD
Road side:	S	Road dista:	20 FT
Tax map:	0032	Block:	Not Reported
Parcel:	Not Reported	N grid83:	0
E grid83:	0	Lat dec de:	38.983818
Lon dec de:	-76.971107	Issue date:	2012 4 9
Special fl:	Y	C1 seq:	12139
C1 recd:	2012 518	Completion:	2012 413
Total dept:	20	Num unsucc:	0
Hydrofract:	N	Grouted:	Not Reported
Grout type:	Not Reported	Grout top:	0
Grout bott:	0	Casing typ:	Not Reported
Casing dia:	0	Casing dep:	0
Casing hei:	Not Reported	Screen typ:	Not Reported
Top screen:	0	Bottom scr:	0
Screen t 1:	Not Reported	Top scre 1:	0
Bottom s 1:	0	Screen t 2:	Not Reported
Top scre 2:	0	Bottom s 2:	0
Screen dia:	0	Flowing we:	Not Reported
Telescopin:	Not Reported	Log type:	Not Reported
Hrs pumped:	0	Pumping ra:	0
Level befo:	0	Level duri:	0
Test pump:	Not Reported	Pump insta:	Not Reported
Install pu:	Not Reported	Capacity:	0
Pump hp:	0	Column len:	0
Closed:	Not Reported	Abandoned:	Not Reported
Abandon da:	0	Site id:	MD7000000550989

Map ID: 608

GEOCHECK VERSION 2.1
STATE DATABASE WELL INFORMATION

Objectid:	373050	County let:	MO
Permit:	MO930657	Mgs id:	Not Reported
B1 seq:	6342	B1 recd:	1995 817
City:	TAKOMA PARK	State:	MD
Zip:	20910	Driller na:	GEORGE EASTERDAY
Driller id:	MWD 40	Est gpm pr:	10
Use for wa:	Test, Observation, Monitoring	Approx dep:	300
Drill meth:	AIR-ROT	Replacemen:	N
Wapid:	Not Reported	Subdivisio:	Not Reported
Section:	Not Reported	Lot:	Not Reported
Nearest to:	TAKOMA PARK	Town dista:	Not Reported
Town direc:	T	Road name:	7500 MAPLE AVE
Road side:	N	Road dista:	50 FT
Tax map:	Not Reported	Block:	Not Reported
Parcel:	Not Reported	N grid83:	145923
E grid83:	399417	Lat dec de:	38.981232
Lon dec de:	-77.006734	Issue date:	1995 818
Special fl:	Y	C1 seq:	Not Reported
C1 recd:	0	Completion:	0
Total dept:	0	Num unsucc:	0
Hydrofract:	Not Reported	Grouted:	Not Reported
Grout type:	Not Reported	Grout top:	0
Grout bott:	0	Casing typ:	Not Reported
Casing dia:	0	Casing dep:	0
Casing hei:	Not Reported	Screen typ:	Not Reported
Top screen:	0	Bottom scr:	0
Screen t 1:	Not Reported	Top scre 1:	0
Bottom s 1:	0	Screen t 2:	Not Reported
Top scre 2:	0	Bottom s 2:	0
Screen dia:	0	Flowing we:	Not Reported
Telescopin:	Not Reported	Log type:	Not Reported
Hrs pumped:	0	Pumping ra:	0
Level befo:	0	Level duri:	0
Test pump:	Not Reported	Pump insta:	Not Reported
Install pu:	Not Reported	Capacity:	0
Pump hp:	0	Column len:	0
Closed:	Not Reported	Abandoned:	Not Reported
Abandon da:	0	Site id:	MD7000000373050

Map ID:	608		
Objectid:	373169	County let:	MO
Permit:	MO920555	Mgs id:	Not Reported
B1 seq:	8270	B1 recd:	1993 513
City:	SILVER SPRING	State:	MD
Zip:	20910	Driller na:	J A PADGETT
Driller id:	MWD 377	Est gpm pr:	0
Use for wa:	Test, Observation, Monitoring	Approx dep:	25
Drill meth:	BORED	Replacemen:	N
Wapid:	Not Reported	Subdivisio:	Not Reported
Section:	Not Reported	Lot:	Not Reported
Nearest to:	TAKOMA PARK	Town dista:	Not Reported
Town direc:	T	Road name:	RITCHIE AVE
Road side:	W	Road dista:	260 FT
Tax map:	Not Reported	Block:	Not Reported
Parcel:	Not Reported	N grid83:	145923
E grid83:	399417	Lat dec de:	38.981232
Lon dec de:	-77.006734	Issue date:	1993 514
Special fl:	Not Reported	C1 seq:	Not Reported
C1 recd:	0	Completion:	0
Total dept:	0	Num unsucc:	0

Hydrofract:	Not Reported	Grouted:	Not Reported
Grout type:	Not Reported	Grout top:	0
Grout bott:	0	Casing typ:	Not Reported
Casing dia:	0	Casing dep:	0
Casing hei:	Not Reported	Screen typ:	Not Reported
Top screen:	0	Bottom scr:	0
Screen t 1:	Not Reported	Top scre 1:	0
Bottom s 1:	0	Screen t 2:	Not Reported
Top scre 2:	0	Bottom s 2:	0
Screen dia:	0	Flowing we:	Not Reported
Telescopin:	Not Reported	Log type:	Not Reported
Hrs pumped:	0	Pumping ra:	0
Level befo:	0	Level duri:	0
Test pump:	Not Reported	Pump insta:	Not Reported
Install pu:	Not Reported	Capacity:	0
Pump hp:	0	Column len:	0
Closed:	Not Reported	Abandoned:	Not Reported
Abandon da:	0	Site id:	MD7000000373169

Map ID:	608		
Objectid:	251140	County let:	MO
Permit:	MO882300	Mgs id:	Not Reported
B1 seq:	Not Reported	B1 recd:	1992 123
City:	TAKOMA PARK	State:	MD
Zip:	20912	Driller na:	PAT MIRFIELD
Driller id:	MWD0379	Est gpm pr:	0
Use for wa:	Test, Observation, Monitoring	Approx dep:	40
Drill meth:	BORED	Replacemen:	N
Wapid:	Not Reported	Subdivisio:	Not Reported
Section:	Not Reported	Lot:	Not Reported
Nearest to:	TAKOMA PARK	Town dista:	0
Town direc:	T	Road name:	LEE AVE
Road side:	E	Road dista:	115 FT
Tax map:	Not Reported	Block:	Not Reported
Parcel:	Not Reported	N grid83:	145923
E grid83:	399417	Lat dec de:	38.981232
Lon dec de:	-77.006734	Issue date:	1992 127
Special fl:	Not Reported	C1 seq:	Not Reported
C1 recd:	1992 320	Completion:	1992 219
Total dept:	40	Num unsucc:	0
Hydrofract:	Not Reported	Grouted:	Y
Grout type:	CM	Grout top:	1
Grout bott:	28	Casing typ:	PL
Casing dia:	4	Casing dep:	30
Casing hei:	-01	Screen typ:	PL
Top screen:	30	Bottom scr:	40
Screen t 1:	Not Reported	Top scre 1:	0
Bottom s 1:	0	Screen t 2:	Not Reported
Top scre 2:	0	Bottom s 2:	0
Screen dia:	4	Flowing we:	Not Reported
Telescopin:	Not Reported	Log type:	Not Reported
Hrs pumped:	0	Pumping ra:	0
Level befo:	0	Level duri:	0
Test pump:	O	Pump insta:	Not Reported
Install pu:	Not Reported	Capacity:	0
Pump hp:	0	Column len:	0
Closed:	Not Reported	Abandoned:	Not Reported
Abandon da:	0	Site id:	MD7000000251140

Map ID: 608

GEOCHECK VERSION 2.1
STATE DATABASE WELL INFORMATION

Objectid:	373049	County let:	MO
Permit:	MO930656	Mgs id:	Not Reported
B1 seq:	6322	B1 recd:	1995 817
City:	TAKOMA PARK	State:	MD
Zip:	20910	Driller na:	GEORGE F EASTERDAY
Driller id:	MWD 40	Est gpm pr:	10
Use for wa:	Test, Observation, Monitoring	Approx dep:	300
Drill meth:	AIR-ROT	Replacemen:	N
Wapid:	Not Reported	Subdivisio:	Not Reported
Section:	Not Reported	Lot:	Not Reported
Nearest to:	TAKOMA PARK	Town dista:	Not Reported
Town direc:	T	Road name:	7500 MAPLE AVE
Road side:	N	Road dista:	FT
Tax map:	Not Reported	Block:	Not Reported
Parcel:	Not Reported	N grid83:	145923
E grid83:	399417	Lat dec de:	38.981232
Lon dec de:	-77.006734	Issue date:	1995 818
Special fl:	Y	C1 seq:	Not Reported
C1 recd:	0	Completion:	0
Total dept:	0	Num unsucc:	0
Hydrofract:	Not Reported	Grouted:	Not Reported
Grout type:	Not Reported	Grout top:	0
Grout bott:	0	Casing typ:	Not Reported
Casing dia:	0	Casing dep:	0
Casing hei:	Not Reported	Screen typ:	Not Reported
Top screen:	0	Bottom scr:	0
Screen t 1:	Not Reported	Top scre 1:	0
Bottom s 1:	0	Screen t 2:	Not Reported
Top scre 2:	0	Bottom s 2:	0
Screen dia:	0	Flowing we:	Not Reported
Telescopin:	Not Reported	Log type:	Not Reported
Hrs pumped:	0	Pumping ra:	0
Level befo:	0	Level duri:	0
Test pump:	Not Reported	Pump insta:	Not Reported
Install pu:	Not Reported	Capacity:	0
Pump hp:	0	Column len:	0
Closed:	Not Reported	Abandoned:	Not Reported
Abandon da:	0	Site id:	MD7000000373049

Map ID:	609		
Objectid:	408270	County let:	MO
Permit:	MO940706	Mgs id:	Not Reported
B1 seq:	2773	B1 recd:	1998 617
City:	TAKOMA PARK	State:	MD
Zip:	20912	Driller na:	RICHARD D SIES SR
Driller id:	MGD 28	Est gpm pr:	0
Use for wa:	Test, Observation, Monitoring	Approx dep:	15
Drill meth:	BORED	Replacemen:	N
Wapid:	Not Reported	Subdivisio:	Not Reported
Section:	Not Reported	Lot:	Not Reported
Nearest to:	TAKOMA PARK	Town dista:	Not Reported
Town direc:	T	Road name:	NEW HAMPSHIRE AVE
Road side:	W	Road dista:	40 FT
Tax map:	Not Reported	Block:	Not Reported
Parcel:	Not Reported	N grid83:	145923
E grid83:	400636	Lat dec de:	38.981232
Lon dec de:	-76.992663	Issue date:	1998 617
Special fl:	Y	C1 seq:	0232
C1 recd:	1998 624	Completion:	1998 622
Total dept:	13	Num unsucc:	0

Hydrofract:	Not Reported	Grouted:	Y
Grout type:	CM	Grout top:	0
Grout bott:	2	Casing typ:	PL
Casing dia:	2	Casing dep:	3
Casing hei:	Not Reported	Screen typ:	PL
Top screen:	3	Bottom scr:	13
Screen t 1:	Not Reported	Top scre 1:	0
Bottom s 1:	0	Screen t 2:	Not Reported
Top scre 2:	0	Bottom s 2:	0
Screen dia:	2	Flowing we:	Not Reported
Telescopin:	Not Reported	Log type:	Not Reported
Hrs pumped:	0	Pumping ra:	0
Level befo:	0	Level duri:	0
Test pump:	Not Reported	Pump insta:	N
Install pu:	Not Reported	Capacity:	0
Pump hp:	0	Column len:	0
Closed:	Not Reported	Abandoned:	Not Reported
Abandon da:	0	Site id:	MD7000000408270

Map ID:	609		
Objectid:	372955	County let:	PG
Permit:	PG882952	Mgs id:	Not Reported
B1 seq:	1619	B1 recd:	19921211
City:	WASHINGTON	State:	DC
Zip:	20005	Driller na:	IAN A VOLEM
Driller id:	MWD 492	Est gpm pr:	0
Use for wa:	Test, Observation, Monitoring	Approx dep:	35
Drill meth:	BORED	Replacemen:	N
Wapid:	Not Reported	Subdivisio:	Not Reported
Section:	Not Reported	Lot:	Not Reported
Nearest to:	TAKOMA PARK	Town dista:	Not Reported
Town direc:	T	Road name:	EAST WEST HIGHWAY
Road side:	Not Reported	Road dista:	75 FT
Tax map:	Not Reported	Block:	Not Reported
Parcel:	Not Reported	N grid83:	145923
E grid83:	400636	Lat dec de:	38.981232
Lon dec de:	-76.992663	Issue date:	19921229
Special fl:	Not Reported	C1 seq:	Not Reported
C1 recd:	0	Completion:	0
Total dept:	0	Num unsucc:	0
Hydrofract:	Not Reported	Grouted:	Not Reported
Grout type:	Not Reported	Grout top:	0
Grout bott:	0	Casing typ:	Not Reported
Casing dia:	0	Casing dep:	0
Casing hei:	Not Reported	Screen typ:	Not Reported
Top screen:	0	Bottom scr:	0
Screen t 1:	Not Reported	Top scre 1:	0
Bottom s 1:	0	Screen t 2:	Not Reported
Top scre 2:	0	Bottom s 2:	0
Screen dia:	0	Flowing we:	Not Reported
Telescopin:	Not Reported	Log type:	Not Reported
Hrs pumped:	0	Pumping ra:	0
Level befo:	0	Level duri:	0
Test pump:	Not Reported	Pump insta:	Not Reported
Install pu:	Not Reported	Capacity:	0
Pump hp:	0	Column len:	0
Closed:	Not Reported	Abandoned:	Not Reported
Abandon da:	0	Site id:	MD7000000372955

Map ID: 609

GEOCHECK VERSION 2.1
STATE DATABASE WELL INFORMATION

Objectid:	372954	County let:	PG
Permit:	PG882951	Mgs id:	Not Reported
B1 seq:	1620	B1 recd:	19921211
City:	WASHINGTON	State:	DC
Zip:	20005	Driller na:	IAN A VOLEM
Driller id:	MWD 492	Est gpm pr:	0
Use for wa:	Test, Observation, Monitoring	Approx dep:	35
Drill meth:	BORED	Replacemen:	N
Wapid:	Not Reported	Subdivisio:	Not Reported
Section:	Not Reported	Lot:	Not Reported
Nearest to:	TAKOMA PARK	Town dista:	Not Reported
Town direc:	T	Road name:	EAST WEST HIGHWAY
Road side:	Not Reported	Road dista:	70 FT
Tax map:	Not Reported	Block:	Not Reported
Parcel:	Not Reported	N grid83:	145923
E grid83:	400636	Lat dec de:	38.981232
Lon dec de:	-76.992663	Issue date:	19921229
Special fl:	Not Reported	C1 seq:	Not Reported
C1 recd:	0	Completion:	0
Total dept:	0	Num unsucc:	0
Hydrofract:	Not Reported	Grouted:	Not Reported
Grout type:	Not Reported	Grout top:	0
Grout bott:	0	Casing typ:	Not Reported
Casing dia:	0	Casing dep:	0
Casing hei:	Not Reported	Screen typ:	Not Reported
Top screen:	0	Bottom scr:	0
Screen t 1:	Not Reported	Top scre 1:	0
Bottom s 1:	0	Screen t 2:	Not Reported
Top scre 2:	0	Bottom s 2:	0
Screen dia:	0	Flowing we:	Not Reported
Telescopin:	Not Reported	Log type:	Not Reported
Hrs pumped:	0	Pumping ra:	0
Level befo:	0	Level duri:	0
Test pump:	Not Reported	Pump insta:	Not Reported
Install pu:	Not Reported	Capacity:	0
Pump hp:	0	Column len:	0
Closed:	Not Reported	Abandoned:	Not Reported
Abandon da:	0	Site id:	MD7000000372954

Map ID:	610		
Objectid:	257888	County let:	PG
Permit:	PG880435	Mgs id:	Not Reported
B1 seq:	8358	B1 recd:	1989 622
City:	VALLEY FORGE	State:	PA
Zip:	19482	Driller na:	CARL R. HUGO
Driller id:	MWD0460	Est gpm pr:	10
Use for wa:	Test, Observation, Monitoring	Approx dep:	20
Drill meth:	BORED	Replacemen:	N
Wapid:	Not Reported	Subdivisio:	UNIVERSITY CITY
Section:	Not Reported	Lot:	Not Reported
Nearest to:	HYATTSVILLE	Town dista:	Not Reported
Town direc:	NW	Road name:	UNIVERSITY BLVD
Road side:	S	Road dista:	70 FT
Tax map:	Not Reported	Block:	Not Reported
Parcel:	Not Reported	N grid83:	145923
E grid83:	401550	Lat dec de:	38.981231
Lon dec de:	-76.982109	Issue date:	1989 616
Special fl:	N	C1 seq:	9624
C1 recd:	1989 728	Completion:	1989 618
Total dept:	22	Num unsucc:	0

Hydrofract:	Not Reported	Grouted:	Y
Grout type:	BC	Grout top:	0
Grout bott:	8	Casing typ:	PL
Casing dia:	2	Casing dep:	22
Casing hei:	-	Screen typ:	PL
Top screen:	12	Bottom scr:	22
Screen t 1:	Not Reported	Top scre 1:	0
Bottom s 1:	0	Screen t 2:	Not Reported
Top scre 2:	0	Bottom s 2:	0
Screen dia:	2	Flowing we:	Not Reported
Telescopin:	Not Reported	Log type:	Not Reported
Hrs pumped:	1	Pumping ra:	1
Level befo:	1	Level duri:	1
Test pump:	O	Pump insta:	N
Install pu:	O	Capacity:	0
Pump hp:	0	Column len:	0
Closed:	Not Reported	Abandoned:	Not Reported
Abandon da:	0	Site id:	MD7000000257888

Map ID:	610		
Objectid:	457261	County let:	PG
Permit:	PG941618	Mgs id:	Not Reported
B1 seq:	6783	B1 recd:	200010 5
City:	FAIRFAX	State:	VA
Zip:	22031	Driller na:	ROBERT ATKINSON
Driller id:	MGD 67	Est gpm pr:	0
Use for wa:	Test, Observation, Monitoring	Approx dep:	25
Drill meth:	BORED	Replacemen:	N
Wapid:	Not Reported	Subdivisio:	Not Reported
Section:	Not Reported	Lot:	Not Reported
Nearest to:	ADELPHI	Town dista:	2
Town direc:	S	Road name:	7430 RIGGS ROAD
Road side:	W	Road dista:	150 FT
Tax map:	Not Reported	Block:	Not Reported
Parcel:	Not Reported	N grid83:	145923
E grid83:	401550	Lat dec de:	38.981231
Lon dec de:	-76.982109	Issue date:	2000 921
Special fl:	Not Reported	C1 seq:	8671
C1 recd:	20001113	Completion:	2000 921
Total dept:	25	Num unsucc:	0
Hydrofract:	N	Grouted:	Y
Grout type:	CM	Grout top:	0
Grout bott:	2	Casing typ:	PL
Casing dia:	2	Casing dep:	5
Casing hei:	Not Reported	Screen typ:	PL
Top screen:	5	Bottom scr:	25
Screen t 1:	Not Reported	Top scre 1:	0
Bottom s 1:	0	Screen t 2:	Not Reported
Top scre 2:	0	Bottom s 2:	0
Screen dia:	2	Flowing we:	Not Reported
Telescopin:	Not Reported	Log type:	Not Reported
Hrs pumped:	1	Pumping ra:	1
Level befo:	1	Level duri:	1
Test pump:	Not Reported	Pump insta:	N
Install pu:	Not Reported	Capacity:	0
Pump hp:	0	Column len:	0
Closed:	Not Reported	Abandoned:	Not Reported
Abandon da:	0	Site id:	MD7000000457261

Map ID: 610

GEOCHECK VERSION 2.1
STATE DATABASE WELL INFORMATION

Objectid:	257887	County let:	PG
Permit:	PG880434	Mgs id:	Not Reported
B1 seq:	8357	B1 recd:	1989 622
City:	VALLEY FORGE	State:	PA
Zip:	19482	Driller na:	CARL R. HUGO
Driller id:	MWD0460	Est gpm pr:	10
Use for wa:	Test, Observation, Monitoring	Approx dep:	20
Drill meth:	BORED	Replacemen:	N
Wapid:	Not Reported	Subdivisio:	UNIVERSITY CITY
Section:	Not Reported	Lot:	Not Reported
Nearest to:	HYATTSVILLE 20783	Town dista:	2
Town direc:	NW	Road name:	UNIVERSITY BLVD
Road side:	S	Road dista:	70 FT
Tax map:	Not Reported	Block:	Not Reported
Parcel:	Not Reported	N grid83:	145923
E grid83:	401550	Lat dec de:	38.981231
Lon dec de:	-76.982109	Issue date:	1989 616
Special fl:	N	C1 seq:	9622
C1 recd:	1989 728	Completion:	1989 618
Total dept:	25	Num unsucc:	0
Hydrofract:	Not Reported	Grouted:	Y
Grout type:	BC	Grout top:	1
Grout bott:	12	Casing typ:	PL
Casing dia:	2	Casing dep:	25
Casing hei:	-	Screen typ:	PL
Top screen:	15	Bottom scr:	25
Screen t 1:	Not Reported	Top scre 1:	0
Bottom s 1:	0	Screen t 2:	Not Reported
Top scre 2:	0	Bottom s 2:	0
Screen dia:	2	Flowing we:	Not Reported
Telescopin:	Not Reported	Log type:	Not Reported
Hrs pumped:	1	Pumping ra:	1
Level befo:	1	Level duri:	1
Test pump:	O	Pump insta:	N
Install pu:	O	Capacity:	0
Pump hp:	0	Column len:	0
Closed:	Not Reported	Abandoned:	Not Reported
Abandon da:	0	Site id:	MD7000000257887

Map ID:	610		
Objectid:	257885	County let:	PG
Permit:	PG880432	Mgs id:	Not Reported
B1 seq:	8950	B1 recd:	1989 622
City:	VALLEY FORGE	State:	PA
Zip:	19482	Driller na:	CARL R. HUGO
Driller id:	MWD0460	Est gpm pr:	10
Use for wa:	Test, Observation, Monitoring	Approx dep:	30
Drill meth:	BORED	Replacemen:	N
Wapid:	Not Reported	Subdivisio:	UNIVERSITY CITY
Section:	Not Reported	Lot:	Not Reported
Nearest to:	HYATTSVILLE 20783	Town dista:	2
Town direc:	NW	Road name:	UNIVERSITY BLVD
Road side:	S	Road dista:	70 FT
Tax map:	Not Reported	Block:	Not Reported
Parcel:	Not Reported	N grid83:	145923
E grid83:	401550	Lat dec de:	38.981231
Lon dec de:	-76.982109	Issue date:	1989 616
Special fl:	N	C1 seq:	9635
C1 recd:	1989 728	Completion:	1989 626
Total dept:	17	Num unsucc:	0

Hydrofract:	Not Reported	Grouted:	Y
Grout type:	BC	Grout top:	1
Grout bott:	3	Casing typ:	PL
Casing dia:	2	Casing dep:	17
Casing hei:	-	Screen typ:	PL
Top screen:	7	Bottom scr:	17
Screen t 1:	Not Reported	Top scre 1:	0
Bottom s 1:	0	Screen t 2:	Not Reported
Top scre 2:	0	Bottom s 2:	0
Screen dia:	2	Flowing we:	Not Reported
Telescopin:	Not Reported	Log type:	Not Reported
Hrs pumped:	1	Pumping ra:	1
Level befo:	1	Level duri:	1
Test pump:	O	Pump insta:	N
Install pu:	O	Capacity:	0
Pump hp:	0	Column len:	0
Closed:	Not Reported	Abandoned:	Not Reported
Abandon da:	0	Site id:	MD7000000257885

Map ID:	610		
Objectid:	257886	County let:	PG
Permit:	PG880433	Mgs id:	Not Reported
B1 seq:	8356	B1 recd:	1989 622
City:	VALLEY FORGE	State:	PA
Zip:	19482	Driller na:	CARL R. HUGO
Driller id:	MWD0460	Est gpm pr:	10
Use for wa:	Test, Observation, Monitoring	Approx dep:	20
Drill meth:	BORED	Replacemen:	N
Wapid:	Not Reported	Subdivisio:	UNIVERSITY CITY
Section:	Not Reported	Lot:	Not Reported
Nearest to:	HYATTSVILLE 20783	Town dista:	2
Town direc:	NW	Road name:	UNIVERSITY BLVD
Road side:	S	Road dista:	70 FT
Tax map:	Not Reported	Block:	Not Reported
Parcel:	Not Reported	N grid83:	145923
E grid83:	401550	Lat dec de:	38.981231
Lon dec de:	-76.982109	Issue date:	1989 616
Special fl:	N	C1 seq:	9621
C1 recd:	1989 728	Completion:	1989 618
Total dept:	17	Num unsucc:	0
Hydrofract:	Not Reported	Grouted:	Y
Grout type:	BC	Grout top:	1
Grout bott:	3	Casing typ:	PL
Casing dia:	2	Casing dep:	17
Casing hei:	-	Screen typ:	PL
Top screen:	7	Bottom scr:	17
Screen t 1:	Not Reported	Top scre 1:	0
Bottom s 1:	0	Screen t 2:	Not Reported
Top scre 2:	0	Bottom s 2:	0
Screen dia:	2	Flowing we:	Not Reported
Telescopin:	Not Reported	Log type:	Not Reported
Hrs pumped:	1	Pumping ra:	1
Level befo:	1	Level duri:	1
Test pump:	O	Pump insta:	N
Install pu:	O	Capacity:	0
Pump hp:	0	Column len:	0
Closed:	Not Reported	Abandoned:	Y
Abandon da:	1993 328	Site id:	MD7000000257886

Map ID: 610

GEOCHECK VERSION 2.1
STATE DATABASE WELL INFORMATION

Objectid:	457262	County let:	PG
Permit:	PG941619	Mgs id:	Not Reported
B1 seq:	6784	B1 recd:	200010 5
City:	FAIRFAX	State:	VA
Zip:	22031	Driller na:	ROBERT ATKINSON
Driller id:	MGD 67	Est gpm pr:	0
Use for wa:	Test, Observation, Monitoring	Approx dep:	25
Drill meth:	BORED	Replacemen:	N
Wapid:	Not Reported	Subdivisio:	Not Reported
Section:	Not Reported	Lot:	Not Reported
Nearest to:	ADELPHI	Town dista:	2
Town direc:	S	Road name:	7430 RIGGS RD
Road side:	W	Road dista:	50 FT
Tax map:	Not Reported	Block:	Not Reported
Parcel:	Not Reported	N grid83:	145923
E grid83:	401550	Lat dec de:	38.981231
Lon dec de:	-76.982109	Issue date:	2000 921
Special fl:	Not Reported	C1 seq:	8670
C1 recd:	20001113	Completion:	2000 921
Total dept:	25	Num unsucc:	0
Hydrofract:	N	Grouted:	Y
Grout type:	CM	Grout top:	0
Grout bott:	2	Casing typ:	PL
Casing dia:	2	Casing dep:	5
Casing hei:	Not Reported	Screen typ:	PL
Top screen:	5	Bottom scr:	25
Screen t 1:	Not Reported	Top scre 1:	0
Bottom s 1:	0	Screen t 2:	Not Reported
Top scre 2:	0	Bottom s 2:	0
Screen dia:	2	Flowing we:	Not Reported
Telescopin:	Not Reported	Log type:	Not Reported
Hrs pumped:	1	Pumping ra:	1
Level befo:	1	Level duri:	1
Test pump:	Not Reported	Pump insta:	N
Install pu:	Not Reported	Capacity:	0
Pump hp:	0	Column len:	0
Closed:	Not Reported	Abandoned:	Not Reported
Abandon da:	0	Site id:	MD7000000457262

Map ID:	610		
Objectid:	528359	County let:	Not Reported
Permit:	PG951801	Mgs id:	Not Reported
B1 seq:	8442	B1 recd:	2008 617
City:	HYATTSVILLE	State:	MD
Zip:	20783	Driller na:	ART BECKER
Driller id:	MGD 1	Est gpm pr:	0
Use for wa:	Test, Observation, Monitoring	Approx dep:	30
Drill meth:	BORED	Replacemen:	N
Wapid:	Not Reported	Subdivisio:	Not Reported
Section:	Not Reported	Lot:	MW-1
Nearest to:	LANGLEY PARK	Town dista:	5
Town direc:	SW	Road name:	7430 RIGGS ROAD
Road side:	S	Road dista:	100 FT
Tax map:	32	Block:	B
Parcel:	Not Reported	N grid83:	145923
E grid83:	401550	Lat dec de:	38.981231
Lon dec de:	-76.982109	Issue date:	2008 613
Special fl:	Y	C1 seq:	1548
C1 recd:	2008 724	Completion:	2008 623
Total dept:	30	Num unsucc:	0

Hydrofract:	N	Grouted:	Y
Grout type:	CM	Grout top:	0
Grout bott:	5	Casing typ:	PL
Casing dia:	4	Casing dep:	10
Casing hei:	Not Reported	Screen typ:	PL
Top screen:	10	Bottom scr:	30
Screen t 1:	Not Reported	Top scre 1:	0
Bottom s 1:	0	Screen t 2:	Not Reported
Top scre 2:	0	Bottom s 2:	0
Screen dia:	4	Flowing we:	Not Reported
Telescopin:	Not Reported	Log type:	Not Reported
Hrs pumped:	1	Pumping ra:	1
Level befo:	1	Level duri:	1
Test pump:	Not Reported	Pump insta:	N
Install pu:	Not Reported	Capacity:	0
Pump hp:	0	Column len:	0
Closed:	Not Reported	Abandoned:	Not Reported
Abandon da:	0	Site id:	MD7000000528359

Map ID:	610		
Objectid:	528360	County let:	Not Reported
Permit:	PG951802	Mgs id:	Not Reported
B1 seq:	8441	B1 recd:	2008 617
City:	HYATTSVILLE	State:	MD
Zip:	20783	Driller na:	ART BECKER
Driller id:	MGD 1	Est gpm pr:	0
Use for wa:	Test, Observation, Monitoring	Approx dep:	30
Drill meth:	BORED	Replacemen:	N
Wapid:	Not Reported	Subdivisio:	Not Reported
Section:	Not Reported	Lot:	MW-2
Nearest to:	LANGLEY PARK	Town dista:	5
Town direc:	SW	Road name:	7430 RIGGS ROAD
Road side:	S	Road dista:	100 FT
Tax map:	32	Block:	B
Parcel:	Not Reported	N grid83:	145923
E grid83:	401550	Lat dec de:	38.981231
Lon dec de:	-76.982109	Issue date:	2008 613
Special fl:	Y	C1 seq:	1549
C1 recd:	2008 724	Completion:	2008 624
Total dept:	30	Num unsucc:	0
Hydrofract:	N	Grouted:	Y
Grout type:	CM	Grout top:	0
Grout bott:	5	Casing typ:	PL
Casing dia:	4	Casing dep:	10
Casing hei:	Not Reported	Screen typ:	PL
Top screen:	10	Bottom scr:	30
Screen t 1:	Not Reported	Top scre 1:	0
Bottom s 1:	0	Screen t 2:	Not Reported
Top scre 2:	0	Bottom s 2:	0
Screen dia:	4	Flowing we:	Not Reported
Telescopin:	Not Reported	Log type:	Not Reported
Hrs pumped:	1	Pumping ra:	1
Level befo:	1	Level duri:	1
Test pump:	Not Reported	Pump insta:	N
Install pu:	Not Reported	Capacity:	0
Pump hp:	0	Column len:	0
Closed:	Not Reported	Abandoned:	Not Reported
Abandon da:	0	Site id:	MD7000000528360

Map ID: 610

GEOCHECK VERSION 2.1
STATE DATABASE WELL INFORMATION

Objectid:	517944	County let:	Not Reported
Permit:	PG951228	Mgs id:	Not Reported
B1 seq:	0874	B1 recd:	2007 613
City:	HOUSTON	State:	TX
Zip:	77210	Driller na:	STEPHEN SAUL
Driller id:	MWD 421	Est gpm pr:	0
Use for wa:	Test, Observation, Monitoring	Approx dep:	25
Drill meth:	Not Reported	Replacemen:	N
Wapid:	Not Reported	Subdivisio:	Not Reported
Section:	Not Reported	Lot:	Not Reported
Nearest to:	HYATTSVILLE	Town dista:	Not Reported
Town direc:	T	Road name:	7430 RIGGS ROAD
Road side:	W	Road dista:	50 FT
Tax map:	32	Block:	Not Reported
Parcel:	A7199	N grid83:	145923
E grid83:	401550	Lat dec de:	38.981231
Lon dec de:	-76.982109	Issue date:	2007 6 7
Special fl:	Not Reported	C1 seq:	1103
C1 recd:	2007 720	Completion:	2007 622
Total dept:	15	Num unsucc:	0
Hydrofract:	Not Reported	Grouted:	Not Reported
Grout type:	Not Reported	Grout top:	0
Grout bott:	0	Casing typ:	Not Reported
Casing dia:	0	Casing dep:	0
Casing hei:	Not Reported	Screen typ:	Not Reported
Top screen:	0	Bottom scr:	0
Screen t 1:	Not Reported	Top scre 1:	0
Bottom s 1:	0	Screen t 2:	Not Reported
Top scre 2:	0	Bottom s 2:	0
Screen dia:	0	Flowing we:	Not Reported
Telescopin:	Not Reported	Log type:	Not Reported
Hrs pumped:	0	Pumping ra:	0
Level befo:	0	Level duri:	0
Test pump:	Not Reported	Pump insta:	Not Reported
Install pu:	Not Reported	Capacity:	0
Pump hp:	0	Column len:	0
Closed:	A	Abandoned:	Not Reported
Abandon da:	0	Site id:	MD7000000517944

Map ID:	610		
Objectid:	457263	County let:	PG
Permit:	PG941620	Mgs id:	Not Reported
B1 seq:	6785	B1 recd:	200010 5
City:	FAIRFAX	State:	VA
Zip:	22031	Driller na:	ROBERT ATKINSON
Driller id:	MGD 67	Est gpm pr:	0
Use for wa:	Test, Observation, Monitoring	Approx dep:	25
Drill meth:	BORED	Replacemen:	N
Wapid:	Not Reported	Subdivisio:	Not Reported
Section:	Not Reported	Lot:	Not Reported
Nearest to:	ADELPHI	Town dista:	2
Town direc:	S	Road name:	7430 RIGGS RD
Road side:	W	Road dista:	200 FT
Tax map:	Not Reported	Block:	Not Reported
Parcel:	Not Reported	N grid83:	145923
E grid83:	401550	Lat dec de:	38.981231
Lon dec de:	-76.982109	Issue date:	2000 921
Special fl:	Not Reported	C1 seq:	8669
C1 recd:	20001113	Completion:	2000 921
Total dept:	25	Num unsucc:	0

Hydrofract:	N	Grouted:	Y
Grout type:	CM	Grout top:	0
Grout bott:	2	Casing typ:	PL
Casing dia:	2	Casing dep:	5
Casing hei:	Not Reported	Screen typ:	PL
Top screen:	5	Bottom scr:	25
Screen t 1:	Not Reported	Top scre 1:	0
Bottom s 1:	0	Screen t 2:	Not Reported
Top scre 2:	0	Bottom s 2:	0
Screen dia:	2	Flowing we:	Not Reported
Telescopin:	Not Reported	Log type:	Not Reported
Hrs pumped:	1	Pumping ra:	1
Level befo:	1	Level duri:	1
Test pump:	Not Reported	Pump insta:	N
Install pu:	Not Reported	Capacity:	0
Pump hp:	0	Column len:	0
Closed:	Not Reported	Abandoned:	Not Reported
Abandon da:	0	Site id:	MD7000000457263

Map ID:	610		
Objectid:	457264	County let:	PG
Permit:	PG941621	Mgs id:	Not Reported
B1 seq:	6786	B1 recd:	200010 5
City:	FAIRFAX	State:	VA
Zip:	22031	Driller na:	ROBERT ATKINSON
Driller id:	MGD 67	Est gpm pr:	0
Use for wa:	Test, Observation, Monitoring	Approx dep:	25
Drill meth:	BORED	Replacemen:	N
Wapid:	Not Reported	Subdivisio:	Not Reported
Section:	Not Reported	Lot:	Not Reported
Nearest to:	ADELPHI	Town dista:	2
Town direc:	S	Road name:	7430 RIGGS RD
Road side:	W	Road dista:	140 FT
Tax map:	Not Reported	Block:	Not Reported
Parcel:	Not Reported	N grid83:	145923
E grid83:	401550	Lat dec de:	38.981231
Lon dec de:	-76.982109	Issue date:	2000 921
Special fl:	Not Reported	C1 seq:	8668
C1 recd:	20001113	Completion:	2000 921
Total dept:	25	Num unsucc:	0
Hydrofract:	N	Grouted:	Y
Grout type:	CM	Grout top:	0
Grout bott:	2	Casing typ:	PL
Casing dia:	2	Casing dep:	5
Casing hei:	Not Reported	Screen typ:	PL
Top screen:	5	Bottom scr:	25
Screen t 1:	Not Reported	Top scre 1:	0
Bottom s 1:	0	Screen t 2:	Not Reported
Top scre 2:	0	Bottom s 2:	0
Screen dia:	2	Flowing we:	Not Reported
Telescopin:	Not Reported	Log type:	Not Reported
Hrs pumped:	1	Pumping ra:	1
Level befo:	1	Level duri:	1
Test pump:	Not Reported	Pump insta:	N
Install pu:	Not Reported	Capacity:	0
Pump hp:	0	Column len:	0
Closed:	Not Reported	Abandoned:	Not Reported
Abandon da:	0	Site id:	MD7000000457264

Map ID: 611

GEOCHECK VERSION 2.1
STATE DATABASE WELL INFORMATION

Objectid:	251231	County let:	MO
Permit:	MO882414	Mgs id:	Not Reported
B1 seq:	Not Reported	B1 recd:	1992 427
City:	TAKOMA PARK	State:	MD
Zip:	20912	Driller na:	PAT MIRFIELD
Driller id:	MWD379	Est gpm pr:	0
Use for wa:	Test, Observation, Monitoring	Approx dep:	30
Drill meth:	BORED	Replacemen:	N
Wapid:	Not Reported	Subdivisio:	Not Reported
Section:	Not Reported	Lot:	Not Reported
Nearest to:	TAKOMA PARK	Town dista:	0
Town direc:	T	Road name:	BLAIR RD
Road side:	E	Road dista:	125 FT
Tax map:	Not Reported	Block:	Not Reported
Parcel:	Not Reported	N grid83:	145923
E grid83:	398197	Lat dec de:	38.98123
Lon dec de:	-77.020805	Issue date:	1992 427
Special fl:	Not Reported	C1 seq:	Not Reported
C1 recd:	1992 611	Completion:	1992 529
Total dept:	30	Num unsucc:	0
Hydrofract:	Not Reported	Grouted:	Y
Grout type:	CM	Grout top:	1
Grout bott:	9	Casing typ:	PL
Casing dia:	4	Casing dep:	10
Casing hei:	-01	Screen typ:	PL
Top screen:	10	Bottom scr:	30
Screen t 1:	Not Reported	Top scre 1:	0
Bottom s 1:	0	Screen t 2:	Not Reported
Top scre 2:	0	Bottom s 2:	0
Screen dia:	4	Flowing we:	Not Reported
Telescopin:	Not Reported	Log type:	Not Reported
Hrs pumped:	0	Pumping ra:	0
Level befo:	0	Level duri:	0
Test pump:	O	Pump insta:	Not Reported
Install pu:	Not Reported	Capacity:	0
Pump hp:	0	Column len:	0
Closed:	Not Reported	Abandoned:	Not Reported
Abandon da:	0	Site id:	MD7000000251231

Map ID:	612		
Objectid:	258119	County let:	PG
Permit:	PG880919	Mgs id:	Not Reported
B1 seq:	2657	B1 recd:	1990 131
City:	HYATTSVILLE	State:	MD
Zip:	20783	Driller na:	MARK G. MCCLELLAN
Driller id:	MWD0484	Est gpm pr:	5
Use for wa:	Test, Observation, Monitoring	Approx dep:	25
Drill meth:	BORED	Replacemen:	N
Wapid:	Not Reported	Subdivisio:	2210 UNIVERSITY BLVD
Section:	Not Reported	Lot:	Not Reported
Nearest to:	TACOMA PARK	Town dista:	0.5
Town direc:	E	Road name:	UNIVERSITY BLVD
Road side:	E	Road dista:	20 FT
Tax map:	Not Reported	Block:	Not Reported
Parcel:	Not Reported	N grid83:	145923
E grid83:	401855	Lat dec de:	38.98123
Lon dec de:	-76.978592	Issue date:	1990 126
Special fl:	N	C1 seq:	7689
C1 recd:	1990 4 2	Completion:	1990 2 9
Total dept:	20	Num unsucc:	0

Hydrofract:	Not Reported	Grouted:	Y
Grout type:	BC	Grout top:	1
Grout bott:	4	Casing typ:	PL
Casing dia:	4	Casing dep:	10
Casing hei:	+1	Screen typ:	PL
Top screen:	10	Bottom scr:	20
Screen t 1:	Not Reported	Top scre 1:	0
Bottom s 1:	0	Screen t 2:	Not Reported
Top scre 2:	0	Bottom s 2:	0
Screen dia:	4	Flowing we:	Not Reported
Telescopin:	Not Reported	Log type:	Not Reported
Hrs pumped:	1	Pumping ra:	1
Level befo:	1	Level duri:	1
Test pump:	O	Pump insta:	N
Install pu:	O	Capacity:	0
Pump hp:	0	Column len:	0
Closed:	Not Reported	Abandoned:	Y
Abandon da:	2004 329	Site id:	MD7000000258119

Map ID:	612		
Objectid:	258120	County let:	PG
Permit:	PG880920	Mgs id:	Not Reported
B1 seq:	2658	B1 recd:	1990 131
City:	HYATTSVILLE	State:	MD
Zip:	20783	Driller na:	MARK G. MCCLELLAN
Driller id:	MWD0484	Est gpm pr:	0
Use for wa:	Test, Observation, Monitoring	Approx dep:	25
Drill meth:	BORED	Replacemen:	N
Wapid:	Not Reported	Subdivisio:	2210 UNIVERSITY BLVD
Section:	Not Reported	Lot:	Not Reported
Nearest to:	TAKOMA PARK	Town dista:	0.5
Town direc:	E	Road name:	UNIVERSITY BLVD.
Road side:	E	Road dista:	50 FT
Tax map:	Not Reported	Block:	Not Reported
Parcel:	Not Reported	N grid83:	145923
E grid83:	401855	Lat dec de:	38.98123
Lon dec de:	-76.978592	Issue date:	1990 126
Special fl:	N	C1 seq:	7688
C1 recd:	1990 4 2	Completion:	1990 2 2
Total dept:	20	Num unsucc:	0
Hydrofract:	Not Reported	Grouted:	Y
Grout type:	BC	Grout top:	1
Grout bott:	4	Casing typ:	PL
Casing dia:	4	Casing dep:	10
Casing hei:	+1	Screen typ:	PL
Top screen:	10	Bottom scr:	20
Screen t 1:	Not Reported	Top scre 1:	0
Bottom s 1:	0	Screen t 2:	Not Reported
Top scre 2:	0	Bottom s 2:	0
Screen dia:	4	Flowing we:	Not Reported
Telescopin:	Not Reported	Log type:	Not Reported
Hrs pumped:	1	Pumping ra:	1
Level befo:	1	Level duri:	1
Test pump:	O	Pump insta:	N
Install pu:	O	Capacity:	0
Pump hp:	0	Column len:	0
Closed:	Not Reported	Abandoned:	Y
Abandon da:	2004 329	Site id:	MD7000000258120

Map ID: 612

GEOCHECK VERSION 2.1
STATE DATABASE WELL INFORMATION

Objectid:	256551	County let:	PG
Permit:	PG811171	Mgs id:	Not Reported
B1 seq:	Not Reported	B1 recd:	1986 418
City:	HYATTSVILLE	State:	MD
Zip:	Not Reported	Driller na:	D'AMIANO, ANTHONY R.
Driller id:	MWD0346	Est gpm pr:	0
Use for wa:	Test, Observation, Monitoring	Approx dep:	20
Drill meth:	AIR-ROT	Replacemen:	N
Wapid:	Not Reported	Subdivisio:	Not Reported
Section:	Not Reported	Lot:	Not Reported
Nearest to:	TAKOMA PARK	Town dista:	1.1 MI
Town direc:	E	Road name:	UNIVERSITY AVE
Road side:	N	Road dista:	73 FT
Tax map:	Not Reported	Block:	Not Reported
Parcel:	Not Reported	N grid83:	145923
E grid83:	401855	Lat dec de:	38.98123
Lon dec de:	-76.978592	Issue date:	1986 619
Special fl:	Not Reported	C1 seq:	Not Reported
C1 recd:	1986 7 1	Completion:	1986 418
Total dept:	15	Num unsucc:	0
Hydrofract:	Not Reported	Grouted:	Y
Grout type:	BC	Grout top:	0
Grout bott:	5	Casing typ:	PL
Casing dia:	4	Casing dep:	5
Casing hei:	+01	Screen typ:	PL
Top screen:	5	Bottom scr:	15
Screen t 1:	Not Reported	Top scre 1:	0
Bottom s 1:	0	Screen t 2:	Not Reported
Top scre 2:	0	Bottom s 2:	0
Screen dia:	4	Flowing we:	Not Reported
Telescopin:	Not Reported	Log type:	Not Reported
Hrs pumped:	1	Pumping ra:	1
Level befo:	1	Level duri:	1
Test pump:	O	Pump insta:	Not Reported
Install pu:	Not Reported	Capacity:	0
Pump hp:	0	Column len:	0
Closed:	Not Reported	Abandoned:	Not Reported
Abandon da:	0	Site id:	MD7000000256551

Map ID:	612		
Objectid:	258118	County let:	PG
Permit:	PG880918	Mgs id:	Not Reported
B1 seq:	2656	B1 recd:	1990 131
City:	HYATTSVILLE	State:	MD
Zip:	20783	Driller na:	MARK G. MCCLELLAN
Driller id:	MWD0484	Est gpm pr:	0
Use for wa:	Test, Observation, Monitoring	Approx dep:	25
Drill meth:	BORED	Replacemen:	N
Wapid:	Not Reported	Subdivisio:	2210 UNIVERSITY BLVD
Section:	Not Reported	Lot:	Not Reported
Nearest to:	TACOMA PK	Town dista:	.5
Town direc:	E	Road name:	UNOVERSITY BLVD
Road side:	N	Road dista:	50 FT
Tax map:	Not Reported	Block:	Not Reported
Parcel:	Not Reported	N grid83:	145923
E grid83:	401855	Lat dec de:	38.98123
Lon dec de:	-76.978592	Issue date:	1990 126
Special fl:	N	C1 seq:	7690
C1 recd:	1990 4 2	Completion:	1990 2 9
Total dept:	20	Num unsucc:	0

Hydrofract:	Not Reported	Grouted:	Y
Grout type:	BC	Grout top:	1
Grout bott:	1	Casing typ:	PL
Casing dia:	4	Casing dep:	10
Casing hei:	+1	Screen typ:	PL
Top screen:	10	Bottom scr:	20
Screen t 1:	Not Reported	Top scre 1:	0
Bottom s 1:	0	Screen t 2:	Not Reported
Top scre 2:	0	Bottom s 2:	0
Screen dia:	4	Flowing we:	Not Reported
Telescopin:	Not Reported	Log type:	Not Reported
Hrs pumped:	1	Pumping ra:	1
Level befo:	1	Level duri:	1
Test pump:	O	Pump insta:	N
Install pu:	O	Capacity:	0
Pump hp:	0	Column len:	0
Closed:	Not Reported	Abandoned:	Y
Abandon da:	2004 329	Site id:	MD7000000258118

Map ID:	612		
Objectid:	258372	County let:	PG
Permit:	PG881302	Mgs id:	Not Reported
B1 seq:	8985	B1 recd:	1990 623
City:	VALLEY FORGE	State:	PA
Zip:	19482	Driller na:	CARL HUGO
Driller id:	MWD0460	Est gpm pr:	0
Use for wa:	Test, Observation, Monitoring	Approx dep:	20
Drill meth:	BORED	Replacemen:	N
Wapid:	Not Reported	Subdivisio:	TAKOMA PARK
Section:	Not Reported	Lot:	Not Reported
Nearest to:	TAKOMA PARK	Town dista:	1
Town direc:	E	Road name:	UNIVERSITY BLVD
Road side:	S	Road dista:	60 FT
Tax map:	Not Reported	Block:	Not Reported
Parcel:	Not Reported	N grid83:	145923
E grid83:	401855	Lat dec de:	38.98123
Lon dec de:	-76.978592	Issue date:	1990 613
Special fl:	N	C1 seq:	3178
C1 recd:	1991 1 9	Completion:	1990 615
Total dept:	20	Num unsucc:	0
Hydrofract:	Not Reported	Grouted:	Y
Grout type:	CM	Grout top:	1
Grout bott:	6	Casing typ:	PL
Casing dia:	4	Casing dep:	10
Casing hei:	-.5	Screen typ:	PL
Top screen:	10	Bottom scr:	20
Screen t 1:	Not Reported	Top scre 1:	0
Bottom s 1:	0	Screen t 2:	Not Reported
Top scre 2:	0	Bottom s 2:	0
Screen dia:	4	Flowing we:	Not Reported
Telescopin:	Not Reported	Log type:	Not Reported
Hrs pumped:	1	Pumping ra:	1
Level befo:	1	Level duri:	1
Test pump:	O	Pump insta:	N
Install pu:	O	Capacity:	0
Pump hp:	0	Column len:	0
Closed:	Not Reported	Abandoned:	Not Reported
Abandon da:	0	Site id:	MD7000000258372

Map ID: 612

GEOCHECK VERSION 2.1
STATE DATABASE WELL INFORMATION

Objectid:	258373	County let:	PG
Permit:	PG881303	Mgs id:	Not Reported
B1 seq:	8986	B1 recd:	1990 623
City:	VALLEY FORGE	State:	PA
Zip:	19482	Driller na:	CARL HUGO
Driller id:	MWD0460	Est gpm pr:	0
Use for wa:	Test, Observation, Monitoring	Approx dep:	20
Drill meth:	BORED	Replacemen:	N
Wapid:	Not Reported	Subdivisio:	TAKOMA PARK
Section:	Not Reported	Lot:	Not Reported
Nearest to:	TAKOMA PARK	Town dista:	1
Town direc:	E	Road name:	UNIVERSITY BLVD
Road side:	S	Road dista:	60 FT
Tax map:	Not Reported	Block:	Not Reported
Parcel:	Not Reported	N grid83:	145923
E grid83:	401855	Lat dec de:	38.98123
Lon dec de:	-76.978592	Issue date:	1990 613
Special fl:	Not Reported	C1 seq:	8229
C1 recd:	1991 1 9	Completion:	1990 615
Total dept:	20	Num unsucc:	0
Hydrofract:	Not Reported	Grouted:	Y
Grout type:	CM	Grout top:	1
Grout bott:	6	Casing typ:	PL
Casing dia:	4	Casing dep:	10
Casing hei:	-.5	Screen typ:	PL
Top screen:	10	Bottom scr:	20
Screen t 1:	Not Reported	Top scre 1:	0
Bottom s 1:	0	Screen t 2:	Not Reported
Top scre 2:	0	Bottom s 2:	0
Screen dia:	4	Flowing we:	Not Reported
Telescopin:	Not Reported	Log type:	Not Reported
Hrs pumped:	1	Pumping ra:	1
Level befo:	1	Level duri:	1
Test pump:	O	Pump insta:	N
Install pu:	O	Capacity:	0
Pump hp:	0	Column len:	0
Closed:	Not Reported	Abandoned:	Not Reported
Abandon da:	0	Site id:	MD7000000258373

Map ID:	612		
Objectid:	258371	County let:	PG
Permit:	PG881301	Mgs id:	Not Reported
B1 seq:	8984	B1 recd:	1990 623
City:	VALLEY FORGE	State:	PA
Zip:	19482	Driller na:	CARL HUGO
Driller id:	MWD0460	Est gpm pr:	0
Use for wa:	Test, Observation, Monitoring	Approx dep:	20
Drill meth:	BORED	Replacemen:	N
Wapid:	Not Reported	Subdivisio:	TAKOMA PARK
Section:	Not Reported	Lot:	Not Reported
Nearest to:	TAKOMA PARK	Town dista:	1
Town direc:	E	Road name:	UNIVERSITY BLVD
Road side:	S	Road dista:	30 FT
Tax map:	Not Reported	Block:	Not Reported
Parcel:	Not Reported	N grid83:	145923
E grid83:	401855	Lat dec de:	38.98123
Lon dec de:	-76.978592	Issue date:	1990 613
Special fl:	N	C1 seq:	9231
C1 recd:	1991 1 9	Completion:	1990 615
Total dept:	20	Num unsucc:	0

Hydrofract:	Not Reported	Grouted:	Y
Grout type:	CM	Grout top:	1
Grout bott:	6	Casing typ:	PL
Casing dia:	4	Casing dep:	10
Casing hei:	-.5	Screen typ:	PL
Top screen:	10	Bottom scr:	20
Screen t 1:	Not Reported	Top scre 1:	0
Bottom s 1:	0	Screen t 2:	Not Reported
Top scre 2:	0	Bottom s 2:	0
Screen dia:	4	Flowing we:	Not Reported
Telescopin:	Not Reported	Log type:	Not Reported
Hrs pumped:	1	Pumping ra:	1
Level befo:	1	Level duri:	1
Test pump:	O	Pump insta:	N
Install pu:	O	Capacity:	0
Pump hp:	0	Column len:	0
Closed:	Not Reported	Abandoned:	Not Reported
Abandon da:	0	Site id:	MD7000000258371

Map ID:	612		
Objectid:	258121	County let:	PG
Permit:	PG880921	Mgs id:	Not Reported
B1 seq:	2659	B1 recd:	1990 131
City:	HYATTSVILLE	State:	MD
Zip:	20783	Driller na:	MARK G. MCCLELLAN
Driller id:	MWD0484	Est gpm pr:	0
Use for wa:	Test, Observation, Monitoring	Approx dep:	25
Drill meth:	BORED	Replacemen:	N
Wapid:	Not Reported	Subdivisio:	2210 UNIIVERSITY BLV
Section:	Not Reported	Lot:	Not Reported
Nearest to:	TAKOMA PARK	Town dista:	E
Town direc:	N	Road name:	UNIVERSITY
Road side:	N	Road dista:	60 FT
Tax map:	Not Reported	Block:	Not Reported
Parcel:	Not Reported	N grid83:	145923
E grid83:	401855	Lat dec de:	38.98123
Lon dec de:	-76.978592	Issue date:	1990 126
Special fl:	N	C1 seq:	7687
C1 recd:	1990 4 2	Completion:	1990 2 9
Total dept:	20	Num unsucc:	0
Hydrofract:	Not Reported	Grouted:	Y
Grout type:	BC	Grout top:	1
Grout bott:	4	Casing typ:	PL
Casing dia:	4	Casing dep:	10
Casing hei:	+1	Screen typ:	PL
Top screen:	10	Bottom scr:	20
Screen t 1:	Not Reported	Top scre 1:	0
Bottom s 1:	0	Screen t 2:	Not Reported
Top scre 2:	0	Bottom s 2:	0
Screen dia:	4	Flowing we:	Not Reported
Telescopin:	Not Reported	Log type:	Not Reported
Hrs pumped:	1	Pumping ra:	1
Level befo:	1	Level duri:	1
Test pump:	O	Pump insta:	N
Install pu:	O	Capacity:	0
Pump hp:	0	Column len:	0
Closed:	Not Reported	Abandoned:	Y
Abandon da:	2004 329	Site id:	MD7000000258121

Map ID: 612

GEOCHECK VERSION 2.1
STATE DATABASE WELL INFORMATION

Objectid:	258122	County let:	PG
Permit:	PG880922	Mgs id:	Not Reported
B1 seq:	2660	B1 recd:	1990 131
City:	HYATTSVILLE	State:	MD
Zip:	20783	Driller na:	MARK G. MCCLELLAN
Driller id:	MWD0484	Est gpm pr:	0
Use for wa:	Test, Observation, Monitoring	Approx dep:	25
Drill meth:	BORED	Replacemen:	N
Wapid:	Not Reported	Subdivisio:	2210 UNIVERSITY BLVD
Section:	Not Reported	Lot:	Not Reported
Nearest to:	TACOMA PARK	Town dista:	0.5
Town direc:	E	Road name:	UNIVERSITY BLVD
Road side:	N	Road dista:	80 FT
Tax map:	Not Reported	Block:	Not Reported
Parcel:	Not Reported	N grid83:	145923
E grid83:	401855	Lat dec de:	38.98123
Lon dec de:	-76.978592	Issue date:	1990 126
Special fl:	N	C1 seq:	7686
C1 recd:	1990 4 2	Completion:	1990 2 9
Total dept:	20	Num unsucc:	0
Hydrofract:	Not Reported	Grouted:	Y
Grout type:	BC	Grout top:	1
Grout bott:	3	Casing typ:	PL
Casing dia:	4	Casing dep:	10
Casing hei:	+1	Screen typ:	PL
Top screen:	10	Bottom scr:	20
Screen t 1:	Not Reported	Top scre 1:	0
Bottom s 1:	0	Screen t 2:	Not Reported
Top scre 2:	0	Bottom s 2:	0
Screen dia:	4	Flowing we:	Not Reported
Telescopin:	Not Reported	Log type:	Not Reported
Hrs pumped:	1	Pumping ra:	1
Level befo:	1	Level duri:	1
Test pump:	O	Pump insta:	N
Install pu:	O	Capacity:	0
Pump hp:	0	Column len:	0
Closed:	Not Reported	Abandoned:	Y
Abandon da:	2004 329	Site id:	MD7000000258122

Map ID:	613		
Objectid:	256630	County let:	PG
Permit:	PG811253	Mgs id:	Not Reported
B1 seq:	Not Reported	B1 recd:	1986 728
City:	HYATTSVILLE	State:	MD
Zip:	20783	Driller na:	D'AMIANO, ANTHONY R.
Driller id:	MWD0346	Est gpm pr:	0
Use for wa:	Test, Observation, Monitoring	Approx dep:	15
Drill meth:	AIR-ROT	Replacemen:	N
Wapid:	Not Reported	Subdivisio:	Not Reported
Section:	Not Reported	Lot:	Not Reported
Nearest to:	HYATTSVILLE	Town dista:	2.0 MI
Town direc:	NW	Road name:	UNIVERSITY BLVD
Road side:	S	Road dista:	100 FT
Tax map:	Not Reported	Block:	Not Reported
Parcel:	Not Reported	N grid83:	145923
E grid83:	402465	Lat dec de:	38.981229
Lon dec de:	-76.971556	Issue date:	1986 811
Special fl:	Not Reported	C1 seq:	Not Reported
C1 recd:	1986 825	Completion:	1986 724
Total dept:	17	Num unsucc:	0

Hydrofract:	Not Reported	Grouted:	Y
Grout type:	BC	Grout top:	0
Grout bott:	7	Casing typ:	PL
Casing dia:	4	Casing dep:	7
Casing hei:	+01	Screen typ:	PL
Top screen:	7	Bottom scr:	17
Screen t 1:	Not Reported	Top scre 1:	0
Bottom s 1:	0	Screen t 2:	Not Reported
Top scre 2:	0	Bottom s 2:	0
Screen dia:	4	Flowing we:	Not Reported
Telescopin:	Not Reported	Log type:	Not Reported
Hrs pumped:	1	Pumping ra:	1
Level befo:	1	Level duri:	1
Test pump:	O	Pump insta:	Not Reported
Install pu:	Not Reported	Capacity:	0
Pump hp:	0	Column len:	0
Closed:	Not Reported	Abandoned:	Not Reported
Abandon da:	0	Site id:	MD7000000256630

Map ID:	614		
Objectid:	371290	County let:	PG
Permit:	PG921167	Mgs id:	Not Reported
B1 seq:	5211	B1 recd:	1996 124
City:	COLLEGE PARK	State:	MD
Zip:	Not Reported	Driller na:	ROBERT STEVENS
Driller id:	MGD 042	Est gpm pr:	0
Use for wa:	Test, Observation, Monitoring	Approx dep:	30
Drill meth:	BORED	Replacemen:	N
Wapid:	Not Reported	Subdivisio:	Not Reported
Section:	Not Reported	Lot:	Not Reported
Nearest to:	COLLEGE PARK	Town dista:	.5
Town direc:	SW	Road name:	GUILFORD DR
Road side:	S	Road dista:	200 FT
Tax map:	Not Reported	Block:	Not Reported
Parcel:	Not Reported	N grid83:	145923
E grid83:	404903	Lat dec de:	38.981219
Lon dec de:	-76.943413	Issue date:	1996 129
Special fl:	Not Reported	C1 seq:	9010
C1 recd:	1996 4 1	Completion:	1996 2 1
Total dept:	25	Num unsucc:	0
Hydrofract:	N	Grouted:	Y
Grout type:	CM	Grout top:	0
Grout bott:	1	Casing typ:	PL
Casing dia:	4	Casing dep:	5
Casing hei:	-1	Screen typ:	PL
Top screen:	5	Bottom scr:	25
Screen t 1:	Not Reported	Top scre 1:	0
Bottom s 1:	0	Screen t 2:	Not Reported
Top scre 2:	0	Bottom s 2:	0
Screen dia:	4	Flowing we:	Not Reported
Telescopin:	Not Reported	Log type:	Not Reported
Hrs pumped:	0	Pumping ra:	0
Level befo:	0	Level duri:	0
Test pump:	Not Reported	Pump insta:	N
Install pu:	Not Reported	Capacity:	0
Pump hp:	0	Column len:	0
Closed:	Not Reported	Abandoned:	Not Reported
Abandon da:	0	Site id:	MD7000000371290

Map ID: 615

GEOCHECK VERSION 2.1
STATE DATABASE WELL INFORMATION

Objectid:	372058	County let:	PG
Permit:	PG880833	Mgs id:	Not Reported
B1 seq:	3642	B1 recd:	19891117
City:	COLLEGE PARK	State:	MD
Zip:	Not Reported	Driller na:	JERRY MALECKI
Driller id:	MWD 422	Est gpm pr:	0
Use for wa:	Test, Observation, Monitoring	Approx dep:	25
Drill meth:	AIR-ROT	Replacemen:	N
Wapid:	Not Reported	Subdivisio:	Not Reported
Section:	Not Reported	Lot:	Not Reported
Nearest to:	COLLEGE PARK	Town dista:	Not Reported
Town direc:	T	Road name:	BALT BLVD
Road side:	E	Road dista:	20 FT
Tax map:	Not Reported	Block:	Not Reported
Parcel:	Not Reported	N grid83:	145923
E grid83:	405208	Lat dec de:	38.981217
Lon dec de:	-76.939896	Issue date:	19891130
Special fl:	Not Reported	C1 seq:	Not Reported
C1 recd:	0	Completion:	0
Total dept:	0	Num unsucc:	0
Hydrofract:	Not Reported	Grouted:	Not Reported
Grout type:	Not Reported	Grout top:	0
Grout bott:	0	Casing typ:	Not Reported
Casing dia:	0	Casing dep:	0
Casing hei:	Not Reported	Screen typ:	Not Reported
Top screen:	0	Bottom scr:	0
Screen t 1:	Not Reported	Top scre 1:	0
Bottom s 1:	0	Screen t 2:	Not Reported
Top scre 2:	0	Bottom s 2:	0
Screen dia:	0	Flowing we:	Not Reported
Telescopin:	Not Reported	Log type:	Not Reported
Hrs pumped:	0	Pumping ra:	0
Level befo:	0	Level duri:	0
Test pump:	Not Reported	Pump insta:	Not Reported
Install pu:	Not Reported	Capacity:	0
Pump hp:	0	Column len:	0
Closed:	Not Reported	Abandoned:	Y
Abandon da:	2005 527	Site id:	MD7000000372058

Map ID:	615		
Objectid:	372057	County let:	PG
Permit:	PG880832	Mgs id:	Not Reported
B1 seq:	3643	B1 recd:	19891117
City:	COLLEGE PARK	State:	MD
Zip:	Not Reported	Driller na:	JERRY MALECKI
Driller id:	MWD 422	Est gpm pr:	0
Use for wa:	Test, Observation, Monitoring	Approx dep:	25
Drill meth:	AIR-ROT	Replacemen:	N
Wapid:	Not Reported	Subdivisio:	Not Reported
Section:	Not Reported	Lot:	Not Reported
Nearest to:	COLLEGE PARK	Town dista:	Not Reported
Town direc:	T	Road name:	BALT BLVD
Road side:	E	Road dista:	70 FT
Tax map:	Not Reported	Block:	Not Reported
Parcel:	Not Reported	N grid83:	145923
E grid83:	405208	Lat dec de:	38.981217
Lon dec de:	-76.939896	Issue date:	19891130
Special fl:	Not Reported	C1 seq:	Not Reported
C1 recd:	0	Completion:	0
Total dept:	0	Num unsucc:	0

Hydrofract:	Not Reported	Grouted:	Not Reported
Grout type:	Not Reported	Grout top:	0
Grout bott:	0	Casing typ:	Not Reported
Casing dia:	0	Casing dep:	0
Casing hei:	Not Reported	Screen typ:	Not Reported
Top screen:	0	Bottom scr:	0
Screen t 1:	Not Reported	Top scre 1:	0
Bottom s 1:	0	Screen t 2:	Not Reported
Top scre 2:	0	Bottom s 2:	0
Screen dia:	0	Flowing we:	Not Reported
Telescopin:	Not Reported	Log type:	Not Reported
Hrs pumped:	0	Pumping ra:	0
Level befo:	0	Level duri:	0
Test pump:	Not Reported	Pump insta:	Not Reported
Install pu:	Not Reported	Capacity:	0
Pump hp:	0	Column len:	0
Closed:	Not Reported	Abandoned:	Y
Abandon da:	2005 527	Site id:	MD7000000372057

Map ID:	615		
Objectid:	372060	County let:	PG
Permit:	PG880835	Mgs id:	Not Reported
B1 seq:	3641	B1 recd:	19891117
City:	COLLEGE PARK	State:	MD
Zip:	Not Reported	Driller na:	JERRY MALECKI
Driller id:	MWD 422	Est gpm pr:	0
Use for wa:	Test, Observation, Monitoring	Approx dep:	25
Drill meth:	AIR-ROT	Replacemen:	N
Wapid:	Not Reported	Subdivisio:	Not Reported
Section:	Not Reported	Lot:	Not Reported
Nearest to:	COLLEGE PARK	Town dista:	Not Reported
Town direc:	T	Road name:	BALT BLVD
Road side:	E	Road dista:	90 FT
Tax map:	Not Reported	Block:	Not Reported
Parcel:	Not Reported	N grid83:	145923
E grid83:	405208	Lat dec de:	38.981217
Lon dec de:	-76.939896	Issue date:	19891130
Special fl:	Not Reported	C1 seq:	Not Reported
C1 recd:	0	Completion:	0
Total dept:	0	Num unsucc:	0
Hydrofract:	Not Reported	Grouted:	Not Reported
Grout type:	Not Reported	Grout top:	0
Grout bott:	0	Casing typ:	Not Reported
Casing dia:	0	Casing dep:	0
Casing hei:	Not Reported	Screen typ:	Not Reported
Top screen:	0	Bottom scr:	0
Screen t 1:	Not Reported	Top scre 1:	0
Bottom s 1:	0	Screen t 2:	Not Reported
Top scre 2:	0	Bottom s 2:	0
Screen dia:	0	Flowing we:	Not Reported
Telescopin:	Not Reported	Log type:	Not Reported
Hrs pumped:	0	Pumping ra:	0
Level befo:	0	Level duri:	0
Test pump:	Not Reported	Pump insta:	Not Reported
Install pu:	Not Reported	Capacity:	0
Pump hp:	0	Column len:	0
Closed:	Not Reported	Abandoned:	Y
Abandon da:	2005 527	Site id:	MD7000000372060

Map ID: 615

GEOCHECK VERSION 2.1
STATE DATABASE WELL INFORMATION

Objectid:	372059	County let:	PG
Permit:	PG880834	Mgs id:	Not Reported
B1 seq:	3640	B1 recd:	19891117
City:	COLLEGE PARK	State:	MD
Zip:	Not Reported	Driller na:	JERRY MALECKI
Driller id:	MWD 422	Est gpm pr:	0
Use for wa:	Test, Observation, Monitoring	Approx dep:	25
Drill meth:	AIR-ROT	Replacemen:	N
Wapid:	Not Reported	Subdivisio:	Not Reported
Section:	Not Reported	Lot:	Not Reported
Nearest to:	COLLEGE PARK	Town dista:	Not Reported
Town direc:	T	Road name:	BALT BLVD
Road side:	E	Road dista:	55 FT
Tax map:	Not Reported	Block:	Not Reported
Parcel:	Not Reported	N grid83:	145923
E grid83:	405208	Lat dec de:	38.981217
Lon dec de:	-76.939896	Issue date:	19891130
Special fl:	Not Reported	C1 seq:	Not Reported
C1 recd:	0	Completion:	0
Total dept:	0	Num unsucc:	0
Hydrofract:	Not Reported	Grouted:	Not Reported
Grout type:	Not Reported	Grout top:	0
Grout bott:	0	Casing typ:	Not Reported
Casing dia:	0	Casing dep:	0
Casing hei:	Not Reported	Screen typ:	Not Reported
Top screen:	0	Bottom scr:	0
Screen t 1:	Not Reported	Top scre 1:	0
Bottom s 1:	0	Screen t 2:	Not Reported
Top scre 2:	0	Bottom s 2:	0
Screen dia:	0	Flowing we:	Not Reported
Telescopin:	Not Reported	Log type:	Not Reported
Hrs pumped:	0	Pumping ra:	0
Level befo:	0	Level duri:	0
Test pump:	Not Reported	Pump insta:	Not Reported
Install pu:	Not Reported	Capacity:	0
Pump hp:	0	Column len:	0
Closed:	Not Reported	Abandoned:	Y
Abandon da:	2005 527	Site id:	MD7000000372059

Map ID:	616		
Objectid:	409615	County let:	PG
Permit:	PG940086	Mgs id:	Not Reported
B1 seq:	0939	B1 recd:	199610 1
City:	ASTON	State:	PA
Zip:	19014	Driller na:	GREGG MYERS
Driller id:	MWD 523	Est gpm pr:	1
Use for wa:	Test, Observation, Monitoring	Approx dep:	30
Drill meth:	BORED	Replacemen:	N
Wapid:	Not Reported	Subdivisio:	Not Reported
Section:	Not Reported	Lot:	Not Reported
Nearest to:	COLLEGE PARK	Town dista:	Not Reported
Town direc:	T	Road name:	BALTIMORE AVE/ROUTE
Road side:	E	Road dista:	95 FT
Tax map:	Not Reported	Block:	Not Reported
Parcel:	Not Reported	N grid83:	145923
E grid83:	405513	Lat dec de:	38.981215
Lon dec de:	-76.936378	Issue date:	199610 4
Special fl:	Not Reported	C1 seq:	9967
C1 recd:	19961112	Completion:	19961024
Total dept:	16	Num unsucc:	0

Hydrofract:	N	Grouted:	Y
Grout type:	CM	Grout top:	0
Grout bott:	9	Casing typ:	PL
Casing dia:	4	Casing dep:	11
Casing hei:	Not Reported	Screen typ:	PL
Top screen:	11	Bottom scr:	16
Screen t 1:	Not Reported	Top scre 1:	0
Bottom s 1:	0	Screen t 2:	Not Reported
Top scre 2:	0	Bottom s 2:	0
Screen dia:	4	Flowing we:	Not Reported
Telescopin:	Not Reported	Log type:	Not Reported
Hrs pumped:	1	Pumping ra:	1
Level befo:	1	Level duri:	1
Test pump:	O	Pump insta:	N
Install pu:	Not Reported	Capacity:	1
Pump hp:	1	Column len:	1
Closed:	Not Reported	Abandoned:	Not Reported
Abandon da:	0	Site id:	MD7000000409615

Map ID:	616		
Objectid:	372101	County let:	PG
Permit:	PG880640	Mgs id:	Not Reported
B1 seq:	0654	B1 recd:	1989 8 2
City:	COLLEGE PARK	State:	MD
Zip:	Not Reported	Driller na:	STEPHEN W SAUL
Driller id:	MWD 421	Est gpm pr:	0
Use for wa:	Test, Observation, Monitoring	Approx dep:	30
Drill meth:	AIR-ROT	Replacemen:	N
Wapid:	Not Reported	Subdivisio:	Not Reported
Section:	Not Reported	Lot:	Not Reported
Nearest to:	COLLEGE PARK	Town dista:	Not Reported
Town direc:	T	Road name:	BALTIMORE BLVD
Road side:	E	Road dista:	75 FT
Tax map:	Not Reported	Block:	Not Reported
Parcel:	Not Reported	N grid83:	145923
E grid83:	405513	Lat dec de:	38.981215
Lon dec de:	-76.936378	Issue date:	1989 810
Special fl:	Not Reported	C1 seq:	Not Reported
C1 recd:	0	Completion:	0
Total dept:	0	Num unsucc:	0
Hydrofract:	Not Reported	Grouted:	Not Reported
Grout type:	Not Reported	Grout top:	0
Grout bott:	0	Casing typ:	Not Reported
Casing dia:	0	Casing dep:	0
Casing hei:	Not Reported	Screen typ:	Not Reported
Top screen:	0	Bottom scr:	0
Screen t 1:	Not Reported	Top scre 1:	0
Bottom s 1:	0	Screen t 2:	Not Reported
Top scre 2:	0	Bottom s 2:	0
Screen dia:	0	Flowing we:	Not Reported
Telescopin:	Not Reported	Log type:	Not Reported
Hrs pumped:	0	Pumping ra:	0
Level befo:	0	Level duri:	0
Test pump:	Not Reported	Pump insta:	Not Reported
Install pu:	Not Reported	Capacity:	0
Pump hp:	0	Column len:	0
Closed:	Not Reported	Abandoned:	Y
Abandon da:	2005 527	Site id:	MD7000000372101

Map ID: 616

GEOCHECK VERSION 2.1
STATE DATABASE WELL INFORMATION

Objectid:	409617	County let:	PG
Permit:	PG940088	Mgs id:	Not Reported
B1 seq:	0941	B1 recd:	199610 1
City:	ASTON	State:	PA
Zip:	19014	Driller na:	GREGG MYERS
Driller id:	MWD 523	Est gpm pr:	1
Use for wa:	Test, Observation, Monitoring	Approx dep:	30
Drill meth:	BORED	Replacemen:	N
Wapid:	Not Reported	Subdivisio:	Not Reported
Section:	Not Reported	Lot:	Not Reported
Nearest to:	COLLEGE PARK	Town dista:	Not Reported
Town direc:	T	Road name:	BALTIMORE AVE/RT 1
Road side:	E	Road dista:	75 FT
Tax map:	Not Reported	Block:	Not Reported
Parcel:	Not Reported	N grid83:	145923
E grid83:	405513	Lat dec de:	38.981215
Lon dec de:	-76.936378	Issue date:	199610 4
Special fl:	Not Reported	C1 seq:	9969
C1 recd:	19961112	Completion:	19961018
Total dept:	16	Num unsucc:	0
Hydrofract:	N	Grouted:	Y
Grout type:	CM	Grout top:	0
Grout bott:	10	Casing typ:	PL
Casing dia:	4	Casing dep:	12
Casing hei:	Not Reported	Screen typ:	PL
Top screen:	12	Bottom scr:	16
Screen t 1:	Not Reported	Top scre 1:	0
Bottom s 1:	0	Screen t 2:	Not Reported
Top scre 2:	0	Bottom s 2:	0
Screen dia:	4	Flowing we:	Not Reported
Telescopin:	Not Reported	Log type:	Not Reported
Hrs pumped:	1	Pumping ra:	1
Level befo:	1	Level duri:	1
Test pump:	O	Pump insta:	N
Install pu:	Not Reported	Capacity:	1
Pump hp:	1	Column len:	1
Closed:	Not Reported	Abandoned:	Not Reported
Abandon da:	0	Site id:	MD7000000409617

Map ID:	616		
Objectid:	409616	County let:	PG
Permit:	PG940087	Mgs id:	Not Reported
B1 seq:	0940	B1 recd:	199610 1
City:	ASTON	State:	PA
Zip:	19014	Driller na:	GREGG MYERS
Driller id:	MWD 523	Est gpm pr:	1
Use for wa:	Test, Observation, Monitoring	Approx dep:	30
Drill meth:	BORED	Replacemen:	N
Wapid:	Not Reported	Subdivisio:	Not Reported
Section:	Not Reported	Lot:	Not Reported
Nearest to:	COLLEGE PARK	Town dista:	Not Reported
Town direc:	T	Road name:	BALTIMORE AVE/RT 1
Road side:	E	Road dista:	85 FT
Tax map:	Not Reported	Block:	Not Reported
Parcel:	Not Reported	N grid83:	145923
E grid83:	405513	Lat dec de:	38.981215
Lon dec de:	-76.936378	Issue date:	199610 4
Special fl:	Not Reported	C1 seq:	9968
C1 recd:	19961112	Completion:	19961024
Total dept:	16	Num unsucc:	0

Hydrofract:	N	Grouted:	Y
Grout type:	CM	Grout top:	0
Grout bott:	9	Casing typ:	PL
Casing dia:	4	Casing dep:	11
Casing hei:	Not Reported	Screen typ:	PL
Top screen:	11	Bottom scr:	16
Screen t 1:	Not Reported	Top scre 1:	0
Bottom s 1:	0	Screen t 2:	Not Reported
Top scre 2:	0	Bottom s 2:	0
Screen dia:	4	Flowing we:	Not Reported
Telescopin:	Not Reported	Log type:	Not Reported
Hrs pumped:	1	Pumping ra:	1
Level befo:	1	Level duri:	1
Test pump:	O	Pump insta:	N
Install pu:	Not Reported	Capacity:	1
Pump hp:	1	Column len:	1
Closed:	Not Reported	Abandoned:	Not Reported
Abandon da:	0	Site id:	MD7000000409616

Map ID:	616		
Objectid:	372091	County let:	PG
Permit:	PG880641	Mgs id:	Not Reported
B1 seq:	0655	B1 recd:	1989 8 2
City:	COLLEGE PARK	State:	MD
Zip:	Not Reported	Driller na:	STEPHEN W SAUL
Driller id:	MWD 421	Est gpm pr:	0
Use for wa:	Test, Observation, Monitoring	Approx dep:	30
Drill meth:	AIR-ROT	Replacemen:	N
Wapid:	Not Reported	Subdivisio:	Not Reported
Section:	Not Reported	Lot:	Not Reported
Nearest to:	COLLEGE PARK	Town dista:	Not Reported
Town direc:	T	Road name:	BALTIMORE BLVD
Road side:	E	Road dista:	75 FT
Tax map:	Not Reported	Block:	Not Reported
Parcel:	Not Reported	N grid83:	145923
E grid83:	405513	Lat dec de:	38.981215
Lon dec de:	-76.936378	Issue date:	1989 810
Special fl:	Not Reported	C1 seq:	Not Reported
C1 recd:	0	Completion:	0
Total dept:	0	Num unsucc:	0
Hydrofract:	Not Reported	Grouted:	Not Reported
Grout type:	Not Reported	Grout top:	0
Grout bott:	0	Casing typ:	Not Reported
Casing dia:	0	Casing dep:	0
Casing hei:	Not Reported	Screen typ:	Not Reported
Top screen:	0	Bottom scr:	0
Screen t 1:	Not Reported	Top scre 1:	0
Bottom s 1:	0	Screen t 2:	Not Reported
Top scre 2:	0	Bottom s 2:	0
Screen dia:	0	Flowing we:	Not Reported
Telescopin:	Not Reported	Log type:	Not Reported
Hrs pumped:	0	Pumping ra:	0
Level befo:	0	Level duri:	0
Test pump:	Not Reported	Pump insta:	Not Reported
Install pu:	Not Reported	Capacity:	0
Pump hp:	0	Column len:	0
Closed:	Not Reported	Abandoned:	Y
Abandon da:	2005 527	Site id:	MD7000000372091

Map ID: 616

GEOCHECK VERSION 2.1
STATE DATABASE WELL INFORMATION

Objectid:	255736	County let:	PG
Permit:	PG810310	Mgs id:	Not Reported
B1 seq:	Not Reported	B1 recd:	1983 420
City:	COLLEGE PARK	State:	MD
Zip:	20740	Driller na:	BRANHAM, JOHN E.
Driller id:	MWD0080	Est gpm pr:	10
Use for wa:	Industrial, Commercial, State and Federal Gov.		
Approx dep:	30	Drill meth:	ROTARY
Replacemen:	N	Wapid:	PG1983G005
Subdivisio:	Not Reported	Section:	Not Reported
Lot:	Not Reported	Nearest to:	COLLEGE PARK
Town dista:	0 MI	Town direc:	Not Reported
Road name:	KNOX RD	Road side:	N
Road dista:	100 FT	Tax map:	Not Reported
Block:	Not Reported	Parcel:	Not Reported
N grid83:	145923	E grid83:	405513
Lat dec de:	38.981215	Lon dec de:	-76.936378
Issue date:	1983 414	Special fl:	Not Reported
C1 seq:	Not Reported	C1 recd:	1983 728
Completion:	1983 412	Total dept:	30
Num unsucc:	0	Hydrofract:	Not Reported
Grouted:	Y	Grout type:	CM
Grout top:	1	Grout bott:	30
Casing typ:	PL	Casing dia:	6
Casing dep:	5	Casing hei:	+01
Screen typ:	PL	Top screen:	5
Bottom scr:	30	Screen t 1:	Not Reported
Top scre 1:	0	Bottom s 1:	0
Screen t 2:	Not Reported	Top scre 2:	0
Bottom s 2:	0	Screen dia:	6
Flowing we:	Not Reported	Telescopin:	Not Reported
Log type:	Not Reported	Hrs pumped:	4
Pumping ra:	10	Level befo:	16
Level duri:	30	Test pump:	A
Pump insta:	Not Reported	Install pu:	S
Capacity:	5	Pump hp:	5
Column len:	30	Closed:	Not Reported
Abandoned:	Y	Abandon da:	1983 9 1
Site id:	MD7000000255736		

Map ID:	616		
Objectid:	372093	County let:	PG
Permit:	PG880643	Mgs id:	Not Reported
B1 seq:	0658	B1 recd:	1989 8 2
City:	COLLEGE PARK	State:	MD
Zip:	Not Reported	Driller na:	STEPHEN W SAUL
Driller id:	MWD 421	Est gpm pr:	0
Use for wa:	Test, Observation, Monitoring	Approx dep:	30
Drill meth:	AIR-ROT	Replacemen:	N
Wapid:	Not Reported	Subdivisio:	Not Reported
Section:	Not Reported	Lot:	Not Reported
Nearest to:	COLLEGE PARK	Town dista:	Not Reported
Town direc:	T	Road name:	BALTIMORE BLVD
Road side:	E	Road dista:	25 FT
Tax map:	Not Reported	Block:	Not Reported
Parcel:	Not Reported	N grid83:	145923
E grid83:	405513	Lat dec de:	38.981215
Lon dec de:	-76.936378	Issue date:	1989 810
Special fl:	Not Reported	C1 seq:	Not Reported
C1 recd:	0	Completion:	0

Total dept:	0	Num unsucc:	0
Hydrofract:	Not Reported	Grouted:	Not Reported
Grout type:	Not Reported	Grout top:	0
Grout bott:	0	Casing typ:	Not Reported
Casing dia:	0	Casing dep:	0
Casing hei:	Not Reported	Screen typ:	Not Reported
Top screen:	0	Bottom scr:	0
Screen t 1:	Not Reported	Top scre 1:	0
Bottom s 1:	0	Screen t 2:	Not Reported
Top scre 2:	0	Bottom s 2:	0
Screen dia:	0	Flowing we:	Not Reported
Telescopin:	Not Reported	Log type:	Not Reported
Hrs pumped:	0	Pumping ra:	0
Level befo:	0	Level duri:	0
Test pump:	Not Reported	Pump insta:	Not Reported
Install pu:	Not Reported	Capacity:	0
Pump hp:	0	Column len:	0
Closed:	Not Reported	Abandoned:	Y
Abandon da:	2005 527	Site id:	MD7000000372093

Map ID:	616		
Objectid:	372092	County let:	PG
Permit:	PG880642	Mgs id:	Not Reported
B1 seq:	0657	B1 recd:	1989 8 2
City:	COLLEGE PARK	State:	MD
Zip:	Not Reported	Driller na:	STEPHEN W SAUL
Driller id:	MWD 421	Est gpm pr:	0
Use for wa:	Test, Observation, Monitoring	Approx dep:	30
Drill meth:	AIR-ROT	Replacemen:	N
Wapid:	Not Reported	Subdivisio:	Not Reported
Section:	Not Reported	Lot:	Not Reported
Nearest to:	COLLEGE PARK	Town dista:	Not Reported
Town direc:	T	Road name:	BALTIMORE BLVD
Road side:	E	Road dista:	45 FT
Tax map:	Not Reported	Block:	Not Reported
Parcel:	Not Reported	N grid83:	145923
E grid83:	405513	Lat dec de:	38.981215
Lon dec de:	-76.936378	Issue date:	1989 810
Special fl:	Not Reported	C1 seq:	Not Reported
C1 recd:	0	Completion:	0
Total dept:	0	Num unsucc:	0
Hydrofract:	Not Reported	Grouted:	Not Reported
Grout type:	Not Reported	Grout top:	0
Grout bott:	0	Casing typ:	Not Reported
Casing dia:	0	Casing dep:	0
Casing hei:	Not Reported	Screen typ:	Not Reported
Top screen:	0	Bottom scr:	0
Screen t 1:	Not Reported	Top scre 1:	0
Bottom s 1:	0	Screen t 2:	Not Reported
Top scre 2:	0	Bottom s 2:	0
Screen dia:	0	Flowing we:	Not Reported
Telescopin:	Not Reported	Log type:	Not Reported
Hrs pumped:	0	Pumping ra:	0
Level befo:	0	Level duri:	0
Test pump:	Not Reported	Pump insta:	Not Reported
Install pu:	Not Reported	Capacity:	0
Pump hp:	0	Column len:	0
Closed:	Not Reported	Abandoned:	Y
Abandon da:	2005 527	Site id:	MD7000000372092

Map ID: 616

GEOCHECK VERSION 2.1
STATE DATABASE WELL INFORMATION

Objectid:	409633	County let:	PG
Permit:	PG940085	Mgs id:	Not Reported
B1 seq:	0938	B1 recd:	199610 1
City:	ASTON	State:	PA
Zip:	19014	Driller na:	GREGG MYERS
Driller id:	MWD 523	Est gpm pr:	1
Use for wa:	Test, Observation, Monitoring	Approx dep:	30
Drill meth:	BORED	Replacemen:	N
Wapid:	Not Reported	Subdivisio:	Not Reported
Section:	Not Reported	Lot:	Not Reported
Nearest to:	COLLEGE PARK	Town dista:	Not Reported
Town direc:	T	Road name:	BALTIMORE AVE/ROUTE
Road side:	E	Road dista:	35 FT
Tax map:	Not Reported	Block:	Not Reported
Parcel:	Not Reported	N grid83:	145923
E grid83:	405513	Lat dec de:	38.981215
Lon dec de:	-76.936378	Issue date:	199610 4
Special fl:	Not Reported	C1 seq:	9966
C1 recd:	19961112	Completion:	19961017
Total dept:	18	Num unsucc:	0
Hydrofract:	N	Grouted:	Y
Grout type:	CM	Grout top:	0
Grout bott:	13	Casing typ:	PL
Casing dia:	4	Casing dep:	14
Casing hei:	Not Reported	Screen typ:	PL
Top screen:	14	Bottom scr:	18
Screen t 1:	Not Reported	Top scre 1:	0
Bottom s 1:	0	Screen t 2:	Not Reported
Top scre 2:	0	Bottom s 2:	0
Screen dia:	4	Flowing we:	Not Reported
Telescopin:	Not Reported	Log type:	Not Reported
Hrs pumped:	1	Pumping ra:	1
Level befo:	1	Level duri:	1
Test pump:	O	Pump insta:	N
Install pu:	Not Reported	Capacity:	1
Pump hp:	1	Column len:	1
Closed:	Not Reported	Abandoned:	Not Reported
Abandon da:	0	Site id:	MD7000000409633

Map ID:	616		
Objectid:	409632	County let:	PG
Permit:	PG940084	Mgs id:	Not Reported
B1 seq:	0914	B1 recd:	199610 1
City:	ASTON	State:	PA
Zip:	19014	Driller na:	GREGG MYERS
Driller id:	MWD 523	Est gpm pr:	1
Use for wa:	Test, Observation, Monitoring	Approx dep:	30
Drill meth:	BORED	Replacemen:	N
Wapid:	Not Reported	Subdivisio:	Not Reported
Section:	Not Reported	Lot:	Not Reported
Nearest to:	COLLEGE PARK	Town dista:	Not Reported
Town direc:	T	Road name:	BALTIMORE AVE/RT 1
Road side:	E	Road dista:	35 FT
Tax map:	Not Reported	Block:	Not Reported
Parcel:	Not Reported	N grid83:	145923
E grid83:	405513	Lat dec de:	38.981215
Lon dec de:	-76.936378	Issue date:	199610 4
Special fl:	Not Reported	C1 seq:	9965
C1 recd:	19961112	Completion:	19961017
Total dept:	19	Num unsucc:	0

Hydrofract:	N	Grouted:	Y
Grout type:	CM	Grout top:	0
Grout bott:	13	Casing typ:	PL
Casing dia:	4	Casing dep:	15
Casing hei:	Not Reported	Screen typ:	PL
Top screen:	15	Bottom scr:	19
Screen t 1:	Not Reported	Top scre 1:	0
Bottom s 1:	0	Screen t 2:	Not Reported
Top scre 2:	0	Bottom s 2:	0
Screen dia:	4	Flowing we:	Not Reported
Telescopin:	Not Reported	Log type:	Not Reported
Hrs pumped:	1	Pumping ra:	1
Level befo:	1	Level duri:	1
Test pump:	O	Pump insta:	N
Install pu:	Not Reported	Capacity:	1
Pump hp:	1	Column len:	1
Closed:	Not Reported	Abandoned:	Not Reported
Abandon da:	0	Site id:	MD7000000409632

Map ID:	616		
Objectid:	409654	County let:	PG
Permit:	PG940083	Mgs id:	Not Reported
B1 seq:	0913	B1 recd:	199610 1
City:	ASTON	State:	PA
Zip:	19014	Driller na:	GREG MYERS
Driller id:	MWD 523	Est gpm pr:	1
Use for wa:	Test, Observation, Monitoring	Approx dep:	30
Drill meth:	BORED	Replacemen:	N
Wapid:	Not Reported	Subdivisio:	Not Reported
Section:	Not Reported	Lot:	Not Reported
Nearest to:	COLLEGE PARK	Town dista:	Not Reported
Town direc:	T	Road name:	BALTIMORE AVE/RT 1
Road side:	Not Reported	Road dista:	35 FT
Tax map:	Not Reported	Block:	Not Reported
Parcel:	Not Reported	N grid83:	145923
E grid83:	405513	Lat dec de:	38.981215
Lon dec de:	-76.936378	Issue date:	199610 4
Special fl:	Not Reported	C1 seq:	9964
C1 recd:	19961112	Completion:	19961017
Total dept:	19	Num unsucc:	0
Hydrofract:	N	Grouted:	Y
Grout type:	CM	Grout top:	0
Grout bott:	13	Casing typ:	PL
Casing dia:	4	Casing dep:	15
Casing hei:	Not Reported	Screen typ:	PL
Top screen:	15	Bottom scr:	19
Screen t 1:	Not Reported	Top scre 1:	0
Bottom s 1:	0	Screen t 2:	Not Reported
Top scre 2:	0	Bottom s 2:	0
Screen dia:	4	Flowing we:	Not Reported
Telescopin:	Not Reported	Log type:	Not Reported
Hrs pumped:	1	Pumping ra:	1
Level befo:	1	Level duri:	1
Test pump:	O	Pump insta:	N
Install pu:	Not Reported	Capacity:	1
Pump hp:	1	Column len:	1
Closed:	Not Reported	Abandoned:	Not Reported
Abandon da:	0	Site id:	MD7000000409654

Map ID: 616

GEOCHECK VERSION 2.1
STATE DATABASE WELL INFORMATION

Objectid:	409652	County let:	PG
Permit:	PG940082	Mgs id:	Not Reported
B1 seq:	0912	B1 recd:	199610 1
City:	ASTON	State:	PA
Zip:	19014	Driller na:	GREGG MYERS
Driller id:	MWD 523	Est gpm pr:	1
Use for wa:	Test, Observation, Monitoring	Approx dep:	30
Drill meth:	BORED	Replacemen:	N
Wapid:	Not Reported	Subdivisio:	Not Reported
Section:	Not Reported	Lot:	Not Reported
Nearest to:	COLLEGE PARK	Town dista:	Not Reported
Town direc:	T	Road name:	BALTIMORE AVE/RT 1
Road side:	Not Reported	Road dista:	75 FT
Tax map:	Not Reported	Block:	Not Reported
Parcel:	Not Reported	N grid83:	145923
E grid83:	405513	Lat dec de:	38.981215
Lon dec de:	-76.936378	Issue date:	199610 4
Special fl:	Not Reported	C1 seq:	9963
C1 recd:	19961112	Completion:	19961017
Total dept:	19	Num unsucc:	0
Hydrofract:	N	Grouted:	Y
Grout type:	CM	Grout top:	0
Grout bott:	13	Casing typ:	PL
Casing dia:	4	Casing dep:	15
Casing hei:	Not Reported	Screen typ:	PL
Top screen:	15	Bottom scr:	19
Screen t 1:	Not Reported	Top scre 1:	0
Bottom s 1:	0	Screen t 2:	Not Reported
Top scre 2:	0	Bottom s 2:	0
Screen dia:	4	Flowing we:	Not Reported
Telescopin:	Not Reported	Log type:	Not Reported
Hrs pumped:	1	Pumping ra:	1
Level befo:	1	Level duri:	1
Test pump:	O	Pump insta:	N
Install pu:	Not Reported	Capacity:	1
Pump hp:	1	Column len:	1
Closed:	Not Reported	Abandoned:	Not Reported
Abandon da:	0	Site id:	MD7000000409652

Map ID:	616		
Objectid:	409619	County let:	PG
Permit:	PG940090	Mgs id:	Not Reported
B1 seq:	0943	B1 recd:	199610 1
City:	ASTON	State:	PA
Zip:	19014	Driller na:	GREGG MYERS
Driller id:	MWD 523	Est gpm pr:	1
Use for wa:	Test, Observation, Monitoring	Approx dep:	30
Drill meth:	BORED	Replacemen:	N
Wapid:	Not Reported	Subdivisio:	Not Reported
Section:	Not Reported	Lot:	Not Reported
Nearest to:	COLLEGE PARK	Town dista:	Not Reported
Town direc:	T	Road name:	BALTIMORE AVE/RT 1
Road side:	E	Road dista:	55 FT
Tax map:	Not Reported	Block:	Not Reported
Parcel:	Not Reported	N grid83:	145923
E grid83:	405513	Lat dec de:	38.981215
Lon dec de:	-76.936378	Issue date:	199610 4
Special fl:	Not Reported	C1 seq:	9971
C1 recd:	19961112	Completion:	19961024
Total dept:	16	Num unsucc:	0

Hydrofract:	N	Grouted:	Y
Grout type:	CM	Grout top:	0
Grout bott:	10	Casing typ:	PL
Casing dia:	4	Casing dep:	12
Casing hei:	Not Reported	Screen typ:	PL
Top screen:	12	Bottom scr:	16
Screen t 1:	Not Reported	Top scre 1:	0
Bottom s 1:	0	Screen t 2:	Not Reported
Top scre 2:	0	Bottom s 2:	0
Screen dia:	4	Flowing we:	Not Reported
Telescopin:	Not Reported	Log type:	Not Reported
Hrs pumped:	1	Pumping ra:	1
Level befo:	1	Level duri:	1
Test pump:	O	Pump insta:	N
Install pu:	Not Reported	Capacity:	0
Pump hp:	0	Column len:	0
Closed:	Not Reported	Abandoned:	Not Reported
Abandon da:	0	Site id:	MD7000000409619

Map ID:	616		
Objectid:	409618	County let:	PG
Permit:	PG940089	Mgs id:	Not Reported
B1 seq:	0942	B1 recd:	199610 1
City:	ASTON	State:	PA
Zip:	19014	Driller na:	GREGG MYERS
Driller id:	MWD 523	Est gpm pr:	1
Use for wa:	Test, Observation, Monitoring	Approx dep:	30
Drill meth:	BORED	Replacemen:	N
Wapid:	Not Reported	Subdivisio:	Not Reported
Section:	Not Reported	Lot:	Not Reported
Nearest to:	COLLEGE PARK	Town dista:	Not Reported
Town direc:	T	Road name:	BALTIMORE AVE/RT 1
Road side:	E	Road dista:	65 FT
Tax map:	Not Reported	Block:	Not Reported
Parcel:	Not Reported	N grid83:	145923
E grid83:	405513	Lat dec de:	38.981215
Lon dec de:	-76.936378	Issue date:	199610 4
Special fl:	Not Reported	C1 seq:	9970
C1 recd:	19961112	Completion:	19961024
Total dept:	16	Num unsucc:	0
Hydrofract:	N	Grouted:	Y
Grout type:	CM	Grout top:	0
Grout bott:	10	Casing typ:	PL
Casing dia:	4	Casing dep:	12
Casing hei:	Not Reported	Screen typ:	PL
Top screen:	12	Bottom scr:	16
Screen t 1:	Not Reported	Top scre 1:	0
Bottom s 1:	0	Screen t 2:	Not Reported
Top scre 2:	0	Bottom s 2:	0
Screen dia:	4	Flowing we:	Not Reported
Telescopin:	Not Reported	Log type:	Not Reported
Hrs pumped:	1	Pumping ra:	1
Level befo:	1	Level duri:	1
Test pump:	O	Pump insta:	N
Install pu:	Not Reported	Capacity:	0
Pump hp:	0	Column len:	0
Closed:	Not Reported	Abandoned:	Not Reported
Abandon da:	0	Site id:	MD7000000409618

Map ID: 616

GEOCHECK VERSION 2.1
STATE DATABASE WELL INFORMATION

Objectid:	409621	County let:	PG
Permit:	PG940092	Mgs id:	Not Reported
B1 seq:	0945	B1 recd:	199610 1
City:	ASTON	State:	PA
Zip:	19014	Driller na:	GREGG MYERS
Driller id:	MWD 523	Est gpm pr:	0
Use for wa:	Test, Observation, Monitoring	Approx dep:	30
Drill meth:	BORED	Replacemen:	N
Wapid:	Not Reported	Subdivisio:	Not Reported
Section:	Not Reported	Lot:	Not Reported
Nearest to:	COLLEGE PARK	Town dista:	Not Reported
Town direc:	T	Road name:	BALTIMORE AVE/RT 1
Road side:	E	Road dista:	35 FT
Tax map:	Not Reported	Block:	Not Reported
Parcel:	Not Reported	N grid83:	145923
E grid83:	405513	Lat dec de:	38.981215
Lon dec de:	-76.936378	Issue date:	199610 4
Special fl:	Not Reported	C1 seq:	9952
C1 recd:	19961112	Completion:	19961024
Total dept:	16	Num unsucc:	0
Hydrofract:	N	Grouted:	Y
Grout type:	CM	Grout top:	0
Grout bott:	10	Casing typ:	PL
Casing dia:	4	Casing dep:	12
Casing hei:	Not Reported	Screen typ:	PL
Top screen:	12	Bottom scr:	16
Screen t 1:	Not Reported	Top scre 1:	0
Bottom s 1:	0	Screen t 2:	Not Reported
Top scre 2:	0	Bottom s 2:	0
Screen dia:	4	Flowing we:	Not Reported
Telescopin:	Not Reported	Log type:	Not Reported
Hrs pumped:	1	Pumping ra:	1
Level befo:	1	Level duri:	1
Test pump:	O	Pump insta:	N
Install pu:	Not Reported	Capacity:	0
Pump hp:	0	Column len:	0
Closed:	Not Reported	Abandoned:	Not Reported
Abandon da:	0	Site id:	MD7000000409621

Map ID:	616		
Objectid:	409620	County let:	PG
Permit:	PG940091	Mgs id:	Not Reported
B1 seq:	0944	B1 recd:	199610 1
City:	ASTON	State:	PA
Zip:	19014	Driller na:	GREGG MYERS
Driller id:	MWD 523	Est gpm pr:	1
Use for wa:	Test, Observation, Monitoring	Approx dep:	30
Drill meth:	BORED	Replacemen:	N
Wapid:	Not Reported	Subdivisio:	Not Reported
Section:	Not Reported	Lot:	Not Reported
Nearest to:	COLLEGE PARK	Town dista:	Not Reported
Town direc:	T	Road name:	BALTIMORE AVE/RT 1
Road side:	E	Road dista:	45 FT
Tax map:	Not Reported	Block:	Not Reported
Parcel:	Not Reported	N grid83:	145923
E grid83:	405513	Lat dec de:	38.981215
Lon dec de:	-76.936378	Issue date:	199610 4
Special fl:	Not Reported	C1 seq:	9972
C1 recd:	19961112	Completion:	19961018
Total dept:	16	Num unsucc:	0

Hydrofract:	N	Grouted:	Y
Grout type:	CM	Grout top:	0
Grout bott:	10	Casing typ:	PL
Casing dia:	4	Casing dep:	12
Casing hei:	Not Reported	Screen typ:	PL
Top screen:	12	Bottom scr:	16
Screen t 1:	Not Reported	Top scre 1:	0
Bottom s 1:	0	Screen t 2:	Not Reported
Top scre 2:	0	Bottom s 2:	0
Screen dia:	4	Flowing we:	Not Reported
Telescopin:	Not Reported	Log type:	Not Reported
Hrs pumped:	1	Pumping ra:	1
Level befo:	1	Level duri:	1
Test pump:	O	Pump insta:	N
Install pu:	Not Reported	Capacity:	0
Pump hp:	0	Column len:	0
Closed:	Not Reported	Abandoned:	Not Reported
Abandon da:	0	Site id:	MD7000000409620

Map ID:	617		
Objectid:	348400	County let:	PG
Permit:	PG882093	Mgs id:	Not Reported
B1 seq:	6009	B1 recd:	199111 7
City:	COLLEGE PARK	State:	MD
Zip:	20742	Driller na:	GREGORY W. CISLER
Driller id:	MWD0441	Est gpm pr:	0
Use for wa:	Test, Observation, Monitoring	Approx dep:	60
Drill meth:	BORED	Replacemen:	N
Wapid:	Not Reported	Subdivisio:	Not Reported
Section:	Not Reported	Lot:	Not Reported
Nearest to:	COLLEGE PARK	Town dista:	0
Town direc:	T	Road name:	CAMPUS DRIVE
Road side:	S	Road dista:	60 FT
Tax map:	Not Reported	Block:	Not Reported
Parcel:	Not Reported	N grid83:	145923
E grid83:	405817	Lat dec de:	38.981213
Lon dec de:	-76.93286	Issue date:	19911024
Special fl:	Y	C1 seq:	7861
C1 recd:	19911218	Completion:	19911111
Total dept:	35	Num unsucc:	0
Hydrofract:	Not Reported	Grouted:	Y
Grout type:	CM	Grout top:	0
Grout bott:	18	Casing typ:	PL
Casing dia:	4	Casing dep:	35
Casing hei:	-1	Screen typ:	PL
Top screen:	20	Bottom scr:	35
Screen t 1:	Not Reported	Top scre 1:	0
Bottom s 1:	0	Screen t 2:	Not Reported
Top scre 2:	0	Bottom s 2:	0
Screen dia:	4	Flowing we:	Not Reported
Telescopin:	Not Reported	Log type:	Not Reported
Hrs pumped:	1	Pumping ra:	1
Level befo:	1	Level duri:	1
Test pump:	O	Pump insta:	N
Install pu:	Not Reported	Capacity:	0
Pump hp:	0	Column len:	0
Closed:	Not Reported	Abandoned:	Not Reported
Abandon da:	0	Site id:	MD7000000348400

Map ID: 617

GEOCHECK VERSION 2.1
STATE DATABASE WELL INFORMATION

Objectid:	348401	County let:	PG
Permit:	PG882094	Mgs id:	Not Reported
B1 seq:	6010	B1 recd:	199111 7
City:	COLLEGE PARK	State:	MD
Zip:	20742	Driller na:	GREGORY W. CISLER
Driller id:	MWD0441	Est gpm pr:	0
Use for wa:	Test, Observation, Monitoring	Approx dep:	60
Drill meth:	BORED	Replacemen:	N
Wapid:	Not Reported	Subdivisio:	Not Reported
Section:	Not Reported	Lot:	Not Reported
Nearest to:	COLLEGE PARK	Town dista:	0
Town direc:	T	Road name:	OBERWIN RD.
Road side:	S	Road dista:	30 FT
Tax map:	Not Reported	Block:	Not Reported
Parcel:	Not Reported	N grid83:	145923
E grid83:	405817	Lat dec de:	38.981213
Lon dec de:	-76.93286	Issue date:	19911024
Special fl:	Y	C1 seq:	7862
C1 recd:	19911218	Completion:	19911030
Total dept:	20	Num unsucc:	0
Hydrofract:	Not Reported	Grouted:	Y
Grout type:	CM	Grout top:	0
Grout bott:	7	Casing typ:	PL
Casing dia:	4	Casing dep:	20
Casing hei:	-1	Screen typ:	PL
Top screen:	10	Bottom scr:	20
Screen t 1:	Not Reported	Top scre 1:	0
Bottom s 1:	0	Screen t 2:	Not Reported
Top scre 2:	0	Bottom s 2:	0
Screen dia:	4	Flowing we:	Not Reported
Telescopin:	Not Reported	Log type:	Not Reported
Hrs pumped:	1	Pumping ra:	1
Level befo:	1	Level duri:	1
Test pump:	O	Pump insta:	N
Install pu:	Not Reported	Capacity:	0
Pump hp:	0	Column len:	0
Closed:	Not Reported	Abandoned:	Not Reported
Abandon da:	0	Site id:	MD7000000348401

Map ID:	618		
Objectid:	258387	County let:	PG
Permit:	PG881335	Mgs id:	Not Reported
B1 seq:	8445	B1 recd:	1990 623
City:	WASHINGTON	State:	DC
Zip:	20001	Driller na:	MICHAEL W HUBER
Driller id:	MWD0336	Est gpm pr:	0
Use for wa:	Industrial, Commercial, State and Federal Gov.		
Approx dep:	50	Drill meth:	ROTARY
Replacemen:	N	Wapid:	PG1988G019
Subdivisio:	Not Reported	Section:	Not Reported
Lot:	Not Reported	Nearest to:	COLLEGE PARK
Town dista:	Not Reported	Town direc:	T
Road name:	CALVERT ROAD	Road side:	N
Road dista:	740 FT	Tax map:	Not Reported
Block:	Not Reported	Parcel:	Not Reported
N grid83:	145923	E grid83:	406122
Lat dec de:	38.981211	Lon dec de:	-76.929342
Issue date:	1990 625	Special fl:	N
C1 seq:	8254	C1 recd:	19911113
Completion:	1990 626	Total dept:	30

Num unsucc:	0	Hydrofract:	Not Reported
Grouted:	Y	Grout type:	CM
Grout top:	0	Grout bott:	15
Casing typ:	PL	Casing dia:	2
Casing dep:	20	Casing hei:	-00
Screen typ:	PL	Top screen:	20
Bottom scr:	30	Screen t 1:	Not Reported
Top scre 1:	0	Bottom s 1:	0
Screen t 2:	Not Reported	Top scre 2:	0
Bottom s 2:	0	Screen dia:	2
Flowing we:	Not Reported	Telescopin:	Not Reported
Log type:	Not Reported	Hrs pumped:	1
Pumping ra:	1	Level befo:	1
Level duri:	1	Test pump:	O
Pump insta:	N	Install pu:	Not Reported
Capacity:	0	Pump hp:	0
Column len:	0	Closed:	Not Reported
Abandoned:	Not Reported	Abandon da:	0
Site id:	MD7000000258387		

Map ID:	619		
Objectid:	530808	County let:	Not Reported
Permit:	PG951972	Mgs id:	Not Reported
B1 seq:	9076	B1 recd:	2009 630
City:	HYATTSVILLE	State:	MD
Zip:	20784	Driller na:	CURTIS WINSLOW
Driller id:	MSD 150	Est gpm pr:	0
Use for wa:	Geo-thermal	Approx dep:	200
Drill meth:	ROTARY	Replacemen:	Not Reported
Wapid:	Not Reported	Subdivisio:	5050
Section:	Not Reported	Lot:	5
Nearest to:	NEW CARROLLTON	Town dista:	Not Reported
Town direc:	S	Road name:	6635 CHESTNUT AVE
Road side:	E	Road dista:	50 FT
Tax map:	43	Block:	Not Reported
Parcel:	Not Reported	N grid83:	145923
E grid83:	409475	Lat dec de:	38.981181
Lon dec de:	-76.890646	Issue date:	2009 625
Special fl:	Not Reported	C1 seq:	7720
C1 recd:	2009 729	Completion:	2009 7 9
Total dept:	200	Num unsucc:	0
Hydrofract:	N	Grouted:	Y
Grout type:	BC	Grout top:	0
Grout bott:	200	Casing typ:	PL
Casing dia:	1	Casing dep:	200
Casing hei:	-4	Screen typ:	Not Reported
Top screen:	0	Bottom scr:	0
Screen t 1:	Not Reported	Top scre 1:	0
Bottom s 1:	0	Screen t 2:	Not Reported
Top scre 2:	0	Bottom s 2:	0
Screen dia:	0	Flowing we:	Not Reported
Telescopin:	Not Reported	Log type:	Not Reported
Hrs pumped:	0	Pumping ra:	0
Level befo:	0	Level duri:	0
Test pump:	Not Reported	Pump insta:	Not Reported
Install pu:	Not Reported	Capacity:	0
Pump hp:	0	Column len:	0
Closed:	Not Reported	Abandoned:	Not Reported
Abandon da:	0	Site id:	MD7000000530808

Map ID: 620

GEOCHECK VERSION 2.1
STATE DATABASE WELL INFORMATION

Objectid:	551354	County let:	Not Reported
Permit:	PG952956	Mgs id:	Not Reported
B1 seq:	2711	B1 recd:	2011 818
City:	COLLEGE PARK	State:	MD
Zip:	20742	Driller na:	MARSHALL ARNETTE
Driller id:	MSD 106	Est gpm pr:	0
Use for wa:	C	Approx dep:	350
Drill meth:	ROTARY	Replacemen:	N
Wapid:	Not Reported	Subdivisio:	SHUTTLE FACILITY
Section:	Not Reported	Lot:	4I
Nearest to:	COLLEGE PARK	Town dista:	Not Reported
Town direc:	Not Reported	Road name:	PAINT BRANCH PKWY
Road side:	Not Reported	Road dista:	Not Reported
Tax map:	Not Reported	Block:	Not Reported
Parcel:	Not Reported	N grid83:	0
E grid83:	0	Lat dec de:	38.980453
Lon dec de:	-76.927233	Issue date:	2011 818
Special fl:	Not Reported	C1 seq:	0039
C1 recd:	20111019	Completion:	2011 912
Total dept:	350	Num unsucc:	0
Hydrofract:	Not Reported	Grouted:	Y
Grout type:	BC	Grout top:	0
Grout bott:	350	Casing typ:	ST
Casing dia:	6	Casing dep:	107
Casing hei:	Not Reported	Screen typ:	Not Reported
Top screen:	0	Bottom scr:	0
Screen t 1:	Not Reported	Top scre 1:	0
Bottom s 1:	0	Screen t 2:	Not Reported
Top scre 2:	0	Bottom s 2:	0
Screen dia:	0	Flowing we:	Not Reported
Telescopin:	Not Reported	Log type:	Not Reported
Hrs pumped:	0	Pumping ra:	0
Level befo:	0	Level duri:	0
Test pump:	Not Reported	Pump insta:	Not Reported
Install pu:	Not Reported	Capacity:	0
Pump hp:	0	Column len:	0
Closed:	Not Reported	Abandoned:	Not Reported
Abandon da:	0	Site id:	MD7000000551354

Map ID:	620		
Objectid:	551355	County let:	Not Reported
Permit:	PG952955	Mgs id:	Not Reported
B1 seq:	2712	B1 recd:	2011 818
City:	COLLEGE PARK	State:	MD
Zip:	20742	Driller na:	MARSHALL ARNETTE
Driller id:	MSD 106	Est gpm pr:	0
Use for wa:	C	Approx dep:	350
Drill meth:	ROTARY	Replacemen:	N
Wapid:	Not Reported	Subdivisio:	SHUTTLE FACILITY
Section:	Not Reported	Lot:	4I
Nearest to:	COLLEGE PARK	Town dista:	Not Reported
Town direc:	Not Reported	Road name:	PAINT BRANCH PKWY
Road side:	Not Reported	Road dista:	Not Reported
Tax map:	Not Reported	Block:	Not Reported
Parcel:	Not Reported	N grid83:	0
E grid83:	0	Lat dec de:	38.980453
Lon dec de:	-76.927233	Issue date:	2011 818
Special fl:	Not Reported	C1 seq:	0037
C1 recd:	20111019	Completion:	2011 912
Total dept:	350	Num unsucc:	0

Hydrofract:	Not Reported	Grouted:	Y
Grout type:	BC	Grout top:	0
Grout bott:	350	Casing typ:	ST
Casing dia:	6	Casing dep:	107
Casing hei:	Not Reported	Screen typ:	Not Reported
Top screen:	0	Bottom scr:	0
Screen t 1:	Not Reported	Top scre 1:	0
Bottom s 1:	0	Screen t 2:	Not Reported
Top scre 2:	0	Bottom s 2:	0
Screen dia:	0	Flowing we:	Not Reported
Telescopin:	Not Reported	Log type:	Not Reported
Hrs pumped:	0	Pumping ra:	0
Level befo:	0	Level duri:	0
Test pump:	Not Reported	Pump insta:	Not Reported
Install pu:	Not Reported	Capacity:	0
Pump hp:	0	Column len:	0
Closed:	Not Reported	Abandoned:	Not Reported
Abandon da:	0	Site id:	MD7000000551355

Map ID:	621		
Objectid:	409426	County let:	PG
Permit:	PG940256	Mgs id:	Not Reported
B1 seq:	7316	B1 recd:	1997 210
City:	DARNESTOWN	State:	MD
Zip:	20878	Driller na:	RICHARD D SIES SR
Driller id:	MGD 28	Est gpm pr:	0
Use for wa:	Test, Observation, Monitoring	Approx dep:	20
Drill meth:	BORED	Replacemen:	N
Wapid:	Not Reported	Subdivisio:	Not Reported
Section:	Not Reported	Lot:	Not Reported
Nearest to:	TAKOMA PARK	Town dista:	Not Reported
Town direc:	T	Road name:	NEW HAMPSHIRE AVE
Road side:	W	Road dista:	23 FT
Tax map:	Not Reported	Block:	Not Reported
Parcel:	Not Reported	N grid83:	145618
E grid83:	400941	Lat dec de:	38.978486
Lon dec de:	-76.989145	Issue date:	1997 213
Special fl:	Not Reported	C1 seq:	8448
C1 recd:	1997 221	Completion:	1997 217
Total dept:	15	Num unsucc:	0
Hydrofract:	Not Reported	Grouted:	Y
Grout type:	CM	Grout top:	0
Grout bott:	2	Casing typ:	PL
Casing dia:	2	Casing dep:	5
Casing hei:	Not Reported	Screen typ:	PL
Top screen:	5	Bottom scr:	15
Screen t 1:	Not Reported	Top scre 1:	0
Bottom s 1:	0	Screen t 2:	Not Reported
Top scre 2:	0	Bottom s 2:	0
Screen dia:	2	Flowing we:	Not Reported
Telescopin:	Not Reported	Log type:	Not Reported
Hrs pumped:	0	Pumping ra:	0
Level befo:	0	Level duri:	0
Test pump:	Not Reported	Pump insta:	N
Install pu:	Not Reported	Capacity:	0
Pump hp:	0	Column len:	0
Closed:	Not Reported	Abandoned:	Not Reported
Abandon da:	0	Site id:	MD7000000409426

Map ID: 622

GEOCHECK VERSION 2.1
STATE DATABASE WELL INFORMATION

Objectid:	256645	County let:	PG
Permit:	PG811270	Mgs id:	Not Reported
B1 seq:	Not Reported	B1 recd:	1986 815
City:	HYATTSVILLE	State:	MD
Zip:	20782	Driller na:	D'AMIANO, ANTHONY R.
Driller id:	MWD0346	Est gpm pr:	0
Use for wa:	Test, Observation, Monitoring	Approx dep:	20
Drill meth:	AIR-ROT	Replacemen:	N
Wapid:	Not Reported	Subdivisio:	Not Reported
Section:	Not Reported	Lot:	Not Reported
Nearest to:	HYATTSVILLE	Town dista:	.5 MI
Town direc:	NW	Road name:	RIGGS RD
Road side:	E	Road dista:	70 FT
Tax map:	Not Reported	Block:	Not Reported
Parcel:	Not Reported	N grid83:	145618
E grid83:	402160	Lat dec de:	38.978484
Lon dec de:	-76.975075	Issue date:	1986 9 3
Special fl:	Not Reported	C1 seq:	Not Reported
C1 recd:	0	Completion:	0
Total dept:	0	Num unsucc:	0
Hydrofract:	Not Reported	Grouted:	Not Reported
Grout type:	Not Reported	Grout top:	0
Grout bott:	0	Casing typ:	Not Reported
Casing dia:	0	Casing dep:	0
Casing hei:	+00	Screen typ:	Not Reported
Top screen:	0	Bottom scr:	0
Screen t 1:	Not Reported	Top scre 1:	0
Bottom s 1:	0	Screen t 2:	Not Reported
Top scre 2:	0	Bottom s 2:	0
Screen dia:	0	Flowing we:	Not Reported
Telescopin:	Not Reported	Log type:	Not Reported
Hrs pumped:	0	Pumping ra:	0
Level befo:	0	Level duri:	0
Test pump:	Not Reported	Pump insta:	Not Reported
Install pu:	Not Reported	Capacity:	0
Pump hp:	0	Column len:	0
Closed:	Not Reported	Abandoned:	Not Reported
Abandon da:	0	Site id:	MD7000000256645

Map ID:	623		
Objectid:	348647	County let:	PG
Permit:	PG882353	Mgs id:	Not Reported
B1 seq:	1364	B1 recd:	1992 515
City:	ASTON	State:	PA
Zip:	19014	Driller na:	THOMAS SULLIVAN
Driller id:	MWD0449	Est gpm pr:	0
Use for wa:	Test, Observation, Monitoring	Approx dep:	20
Drill meth:	BORED	Replacemen:	N
Wapid:	Not Reported	Subdivisio:	Not Reported
Section:	Not Reported	Lot:	Not Reported
Nearest to:	COLLEGE PARK	Town dista:	0
Town direc:	T	Road name:	BALTIMORE AVE
Road side:	E	Road dista:	70 FT
Tax map:	Not Reported	Block:	Not Reported
Parcel:	Not Reported	N grid83:	145618
E grid83:	405208	Lat dec de:	38.978471
Lon dec de:	-76.939898	Issue date:	1992 521
Special fl:	N	C1 seq:	6489
C1 recd:	19921021	Completion:	1992 526
Total dept:	18	Num unsucc:	0

Hydrofract:	Not Reported	Grouted:	Y
Grout type:	CM	Grout top:	0
Grout bott:	15	Casing typ:	PL
Casing dia:	2	Casing dep:	15
Casing hei:	-0	Screen typ:	PL
Top screen:	15	Bottom scr:	18
Screen t 1:	Not Reported	Top scre 1:	0
Bottom s 1:	0	Screen t 2:	Not Reported
Top scre 2:	0	Bottom s 2:	0
Screen dia:	2	Flowing we:	Not Reported
Telescopin:	Not Reported	Log type:	Not Reported
Hrs pumped:	1	Pumping ra:	1
Level befo:	1	Level duri:	1
Test pump:	O	Pump insta:	N
Install pu:	Not Reported	Capacity:	0
Pump hp:	0	Column len:	0
Closed:	Not Reported	Abandoned:	Not Reported
Abandon da:	0	Site id:	MD7000000348647

Map ID:	623		
Objectid:	348659	County let:	PG
Permit:	PG882376	Mgs id:	Not Reported
B1 seq:	1367	B1 recd:	1992 6 3
City:	ASTON	State:	PA
Zip:	19014	Driller na:	THOMAS SULLIVAN
Driller id:	MWD0449	Est gpm pr:	0
Use for wa:	Test, Observation, Monitoring	Approx dep:	25
Drill meth:	BORED	Replacemen:	N
Wapid:	Not Reported	Subdivisio:	Not Reported
Section:	Not Reported	Lot:	Not Reported
Nearest to:	COLLEGE PARK	Town dista:	0
Town direc:	T	Road name:	BALTIMORE AVE
Road side:	E	Road dista:	85 FT
Tax map:	Not Reported	Block:	Not Reported
Parcel:	Not Reported	N grid83:	145618
E grid83:	405208	Lat dec de:	38.978471
Lon dec de:	-76.939898	Issue date:	1992 6 3
Special fl:	Y	C1 seq:	1554
C1 recd:	19921021	Completion:	1992 6 4
Total dept:	25	Num unsucc:	0
Hydrofract:	Not Reported	Grouted:	Y
Grout type:	CM	Grout top:	0
Grout bott:	4	Casing typ:	PL
Casing dia:	4	Casing dep:	5
Casing hei:	-0	Screen typ:	PL
Top screen:	5	Bottom scr:	25
Screen t 1:	Not Reported	Top scre 1:	0
Bottom s 1:	0	Screen t 2:	Not Reported
Top scre 2:	0	Bottom s 2:	0
Screen dia:	4	Flowing we:	Not Reported
Telescopin:	Not Reported	Log type:	Not Reported
Hrs pumped:	1	Pumping ra:	1
Level befo:	1	Level duri:	1
Test pump:	O	Pump insta:	N
Install pu:	Not Reported	Capacity:	0
Pump hp:	0	Column len:	0
Closed:	Not Reported	Abandoned:	Not Reported
Abandon da:	0	Site id:	MD7000000348659

Map ID: 623

GEOCHECK VERSION 2.1
STATE DATABASE WELL INFORMATION

Objectid:	348646	County let:	PG
Permit:	PG882352	Mgs id:	Not Reported
B1 seq:	1363	B1 recd:	1992 515
City:	ASTON	State:	PA
Zip:	19014	Driller na:	THOMAS SULLIVAN
Driller id:	MWD0449	Est gpm pr:	0
Use for wa:	Test, Observation, Monitoring	Approx dep:	20
Drill meth:	BORED	Replacemen:	N
Wapid:	Not Reported	Subdivisio:	Not Reported
Section:	Not Reported	Lot:	Not Reported
Nearest to:	COLLEGE PARK	Town dista:	0
Town direc:	T	Road name:	BALTIMORE AVE
Road side:	E	Road dista:	45 FT
Tax map:	Not Reported	Block:	Not Reported
Parcel:	Not Reported	N grid83:	145618
E grid83:	405208	Lat dec de:	38.978471
Lon dec de:	-76.939898	Issue date:	1992 521
Special fl:	N	C1 seq:	6490
C1 recd:	19921021	Completion:	1992 526
Total dept:	18	Num unsucc:	0
Hydrofract:	Not Reported	Grouted:	Y
Grout type:	CM	Grout top:	0
Grout bott:	14	Casing typ:	PL
Casing dia:	2	Casing dep:	15
Casing hei:	-0	Screen typ:	PL
Top screen:	15	Bottom scr:	18
Screen t 1:	Not Reported	Top scre 1:	0
Bottom s 1:	0	Screen t 2:	Not Reported
Top scre 2:	0	Bottom s 2:	0
Screen dia:	2	Flowing we:	Not Reported
Telescopin:	Not Reported	Log type:	Not Reported
Hrs pumped:	1	Pumping ra:	1
Level befo:	1	Level duri:	1
Test pump:	O	Pump insta:	N
Install pu:	Not Reported	Capacity:	0
Pump hp:	0	Column len:	0
Closed:	Not Reported	Abandoned:	Not Reported
Abandon da:	0	Site id:	MD7000000348646

Map ID:	623		
Objectid:	348461	County let:	PG
Permit:	PG882155	Mgs id:	Not Reported
B1 seq:	7243	B1 recd:	19911125
City:	COLLEGE PARK	State:	MD
Zip:	Not Reported	Driller na:	FRANK KLECKA
Driller id:	MWD0525	Est gpm pr:	0
Use for wa:	Test, Observation, Monitoring	Approx dep:	25
Drill meth:	AIR-ROT	Replacemen:	N
Wapid:	Not Reported	Subdivisio:	Not Reported
Section:	Not Reported	Lot:	Not Reported
Nearest to:	COLLEGE PARK	Town dista:	0
Town direc:	T	Road name:	BALTIMORE BLVD.
Road side:	E	Road dista:	45 FT
Tax map:	Not Reported	Block:	Not Reported
Parcel:	Not Reported	N grid83:	145618
E grid83:	405208	Lat dec de:	38.978471
Lon dec de:	-76.939898	Issue date:	199112 2
Special fl:	Y	C1 seq:	2124
C1 recd:	1994 1 6	Completion:	1992 121
Total dept:	30	Num unsucc:	0

Hydrofract:	Not Reported	Grouted:	Y
Grout type:	CM	Grout top:	0
Grout bott:	5	Casing typ:	PL
Casing dia:	4	Casing dep:	20
Casing hei:	0	Screen typ:	PL
Top screen:	20	Bottom scr:	30
Screen t 1:	Not Reported	Top scre 1:	0
Bottom s 1:	0	Screen t 2:	Not Reported
Top scre 2:	0	Bottom s 2:	0
Screen dia:	4	Flowing we:	Not Reported
Telescopin:	Not Reported	Log type:	Not Reported
Hrs pumped:	1	Pumping ra:	1
Level befo:	1	Level duri:	1
Test pump:	Not Reported	Pump insta:	N
Install pu:	Not Reported	Capacity:	1
Pump hp:	1	Column len:	1
Closed:	Not Reported	Abandoned:	Y
Abandon da:	2005 527	Site id:	MD7000000348461

Map ID:	623		
Objectid:	348645	County let:	PG
Permit:	PG882351	Mgs id:	Not Reported
B1 seq:	1362	B1 recd:	1992 515
City:	ASTON	State:	PA
Zip:	19014	Driller na:	THOMAS SULLIVAN
Driller id:	MWD0449	Est gpm pr:	0
Use for wa:	Test, Observation, Monitoring	Approx dep:	20
Drill meth:	BORED	Replacemen:	N
Wapid:	Not Reported	Subdivisio:	Not Reported
Section:	Not Reported	Lot:	Not Reported
Nearest to:	COLLEGE PARK	Town dista:	0
Town direc:	T	Road name:	BALTIMORE AVE
Road side:	E	Road dista:	30 FT
Tax map:	Not Reported	Block:	Not Reported
Parcel:	Not Reported	N grid83:	145618
E grid83:	405208	Lat dec de:	38.978471
Lon dec de:	-76.939898	Issue date:	1992 521
Special fl:	N	C1 seq:	1556
C1 recd:	19921021	Completion:	1992 526
Total dept:	18	Num unsucc:	0
Hydrofract:	Not Reported	Grouted:	Y
Grout type:	CM	Grout top:	0
Grout bott:	15	Casing typ:	PL
Casing dia:	2	Casing dep:	15
Casing hei:	-0	Screen typ:	PL
Top screen:	15	Bottom scr:	18
Screen t 1:	Not Reported	Top scre 1:	0
Bottom s 1:	0	Screen t 2:	Not Reported
Top scre 2:	0	Bottom s 2:	0
Screen dia:	2	Flowing we:	Not Reported
Telescopin:	Not Reported	Log type:	Not Reported
Hrs pumped:	1	Pumping ra:	1
Level befo:	1	Level duri:	1
Test pump:	O	Pump insta:	N
Install pu:	Not Reported	Capacity:	0
Pump hp:	0	Column len:	0
Closed:	Not Reported	Abandoned:	Not Reported
Abandon da:	0	Site id:	MD7000000348645

Map ID: 623

GEOCHECK VERSION 2.1
STATE DATABASE WELL INFORMATION

Objectid:	348964	County let:	PG
Permit:	PG881316	Mgs id:	Not Reported
B1 seq:	1883	B1 recd:	1990 621
City:	ROCKVILLE	State:	MD
Zip:	20850	Driller na:	JERRY MALECKI
Driller id:	MWD 422	Est gpm pr:	0
Use for wa:	Test, Observation, Monitoring	Approx dep:	20
Drill meth:	BORED	Replacemen:	N
Wapid:	Not Reported	Subdivisio:	Not Reported
Section:	Not Reported	Lot:	Not Reported
Nearest to:	COLLEGE PARK	Town dista:	Not Reported
Town direc:	T	Road name:	BALTIMORE BLVD
Road side:	W	Road dista:	60 FT
Tax map:	Not Reported	Block:	Not Reported
Parcel:	Not Reported	N grid83:	145618
E grid83:	405208	Lat dec de:	38.978471
Lon dec de:	-76.939898	Issue date:	1990 619
Special fl:	Not Reported	C1 seq:	Not Reported
C1 recd:	0	Completion:	0
Total dept:	0	Num unsucc:	0
Hydrofract:	Not Reported	Grouted:	Not Reported
Grout type:	Not Reported	Grout top:	0
Grout bott:	0	Casing typ:	Not Reported
Casing dia:	0	Casing dep:	0
Casing hei:	Not Reported	Screen typ:	Not Reported
Top screen:	0	Bottom scr:	0
Screen t 1:	Not Reported	Top scre 1:	0
Bottom s 1:	0	Screen t 2:	Not Reported
Top scre 2:	0	Bottom s 2:	0
Screen dia:	0	Flowing we:	Not Reported
Telescopin:	Not Reported	Log type:	Not Reported
Hrs pumped:	0	Pumping ra:	0
Level befo:	0	Level duri:	0
Test pump:	Not Reported	Pump insta:	Not Reported
Install pu:	Not Reported	Capacity:	0
Pump hp:	0	Column len:	0
Closed:	Not Reported	Abandoned:	Not Reported
Abandon da:	0	Site id:	MD7000000348964

Map ID:	623		
Objectid:	349029	County let:	PG
Permit:	PG881315	Mgs id:	Not Reported
B1 seq:	1898	B1 recd:	1990 621
City:	ROCKVILLE	State:	MD
Zip:	20850	Driller na:	JERRY MALECKI
Driller id:	MWD 422	Est gpm pr:	0
Use for wa:	Test, Observation, Monitoring	Approx dep:	20
Drill meth:	BORED	Replacemen:	N
Wapid:	Not Reported	Subdivisio:	Not Reported
Section:	Not Reported	Lot:	Not Reported
Nearest to:	COLLEGE PARK	Town dista:	Not Reported
Town direc:	T	Road name:	BALTIMORE BLVD
Road side:	W	Road dista:	40 FT
Tax map:	Not Reported	Block:	Not Reported
Parcel:	Not Reported	N grid83:	145618
E grid83:	405208	Lat dec de:	38.978471
Lon dec de:	-76.939898	Issue date:	1990 619
Special fl:	Not Reported	C1 seq:	Not Reported
C1 recd:	0	Completion:	0
Total dept:	0	Num unsucc:	0

Hydrofract:	Not Reported	Grouted:	Not Reported
Grout type:	Not Reported	Grout top:	0
Grout bott:	0	Casing typ:	Not Reported
Casing dia:	0	Casing dep:	0
Casing hei:	Not Reported	Screen typ:	Not Reported
Top screen:	0	Bottom scr:	0
Screen t 1:	Not Reported	Top scre 1:	0
Bottom s 1:	0	Screen t 2:	Not Reported
Top scre 2:	0	Bottom s 2:	0
Screen dia:	0	Flowing we:	Not Reported
Telescopin:	Not Reported	Log type:	Not Reported
Hrs pumped:	0	Pumping ra:	0
Level befo:	0	Level duri:	0
Test pump:	Not Reported	Pump insta:	Not Reported
Install pu:	Not Reported	Capacity:	0
Pump hp:	0	Column len:	0
Closed:	Not Reported	Abandoned:	Not Reported
Abandon da:	0	Site id:	MD7000000349029

Map ID:	623		
Objectid:	348891	County let:	PG
Permit:	PG881317	Mgs id:	Not Reported
B1 seq:	1895	B1 recd:	1990 621
City:	ROCKVILLE	State:	MD
Zip:	20850	Driller na:	JERRY MALECKI
Driller id:	MWD 422	Est gpm pr:	0
Use for wa:	Test, Observation, Monitoring	Approx dep:	20
Drill meth:	BORED	Replacemen:	N
Wapid:	Not Reported	Subdivisio:	Not Reported
Section:	Not Reported	Lot:	Not Reported
Nearest to:	COLLEGE PARK	Town dista:	Not Reported
Town direc:	T	Road name:	BALTIMORE BLVD
Road side:	W	Road dista:	125 FT
Tax map:	Not Reported	Block:	Not Reported
Parcel:	Not Reported	N grid83:	145618
E grid83:	405208	Lat dec de:	38.978471
Lon dec de:	-76.939898	Issue date:	1990 619
Special fl:	Not Reported	C1 seq:	Not Reported
C1 recd:	0	Completion:	0
Total dept:	0	Num unsucc:	0
Hydrofract:	Not Reported	Grouted:	Not Reported
Grout type:	Not Reported	Grout top:	0
Grout bott:	0	Casing typ:	Not Reported
Casing dia:	0	Casing dep:	0
Casing hei:	Not Reported	Screen typ:	Not Reported
Top screen:	0	Bottom scr:	0
Screen t 1:	Not Reported	Top scre 1:	0
Bottom s 1:	0	Screen t 2:	Not Reported
Top scre 2:	0	Bottom s 2:	0
Screen dia:	0	Flowing we:	Not Reported
Telescopin:	Not Reported	Log type:	Not Reported
Hrs pumped:	0	Pumping ra:	0
Level befo:	0	Level duri:	0
Test pump:	Not Reported	Pump insta:	Not Reported
Install pu:	Not Reported	Capacity:	0
Pump hp:	0	Column len:	0
Closed:	Not Reported	Abandoned:	Not Reported
Abandon da:	0	Site id:	MD7000000348891

Map ID: 623

GEOCHECK VERSION 2.1
STATE DATABASE WELL INFORMATION

Objectid:	348687	County let:	PG
Permit:	PG881319	Mgs id:	Not Reported
B1 seq:	1892	B1 recd:	1990 621
City:	ROCKVILLE	State:	MD
Zip:	20850	Driller na:	JERRY MALECKI
Driller id:	MWD 422	Est gpm pr:	0
Use for wa:	Test, Observation, Monitoring	Approx dep:	20
Drill meth:	BORED	Replacemen:	N
Wapid:	Not Reported	Subdivisio:	Not Reported
Section:	Not Reported	Lot:	Not Reported
Nearest to:	COLLEGE PARK	Town dista:	Not Reported
Town direc:	T	Road name:	BALTIMORE BLVD
Road side:	W	Road dista:	55 FT
Tax map:	Not Reported	Block:	Not Reported
Parcel:	Not Reported	N grid83:	145618
E grid83:	405208	Lat dec de:	38.978471
Lon dec de:	-76.939898	Issue date:	1990 619
Special fl:	Not Reported	C1 seq:	Not Reported
C1 recd:	0	Completion:	0
Total dept:	0	Num unsucc:	0
Hydrofract:	Not Reported	Grouted:	Not Reported
Grout type:	Not Reported	Grout top:	0
Grout bott:	0	Casing typ:	Not Reported
Casing dia:	0	Casing dep:	0
Casing hei:	Not Reported	Screen typ:	Not Reported
Top screen:	0	Bottom scr:	0
Screen t 1:	Not Reported	Top scre 1:	0
Bottom s 1:	0	Screen t 2:	Not Reported
Top scre 2:	0	Bottom s 2:	0
Screen dia:	0	Flowing we:	Not Reported
Telescopin:	Not Reported	Log type:	Not Reported
Hrs pumped:	0	Pumping ra:	0
Level befo:	0	Level duri:	0
Test pump:	Not Reported	Pump insta:	Not Reported
Install pu:	Not Reported	Capacity:	0
Pump hp:	0	Column len:	0
Closed:	Not Reported	Abandoned:	Not Reported
Abandon da:	0	Site id:	MD7000000348687

Map ID:	623		
Objectid:	348874	County let:	PG
Permit:	PG881318	Mgs id:	Not Reported
B1 seq:	1894	B1 recd:	1990 621
City:	ROCKVILLE	State:	MD
Zip:	20850	Driller na:	JERRY MALECKI
Driller id:	MWD 422	Est gpm pr:	0
Use for wa:	Test, Observation, Monitoring	Approx dep:	20
Drill meth:	BORED	Replacemen:	N
Wapid:	Not Reported	Subdivisio:	Not Reported
Section:	Not Reported	Lot:	Not Reported
Nearest to:	COLLEGE PARK	Town dista:	Not Reported
Town direc:	T	Road name:	BALTIMORE BLVD
Road side:	W	Road dista:	105 FT
Tax map:	Not Reported	Block:	Not Reported
Parcel:	Not Reported	N grid83:	145618
E grid83:	405208	Lat dec de:	38.978471
Lon dec de:	-76.939898	Issue date:	1990 619
Special fl:	Not Reported	C1 seq:	Not Reported
C1 recd:	0	Completion:	0
Total dept:	0	Num unsucc:	0

Hydrofract:	Not Reported	Grouted:	Not Reported
Grout type:	Not Reported	Grout top:	0
Grout bott:	0	Casing typ:	Not Reported
Casing dia:	0	Casing dep:	0
Casing hei:	Not Reported	Screen typ:	Not Reported
Top screen:	0	Bottom scr:	0
Screen t 1:	Not Reported	Top scre 1:	0
Bottom s 1:	0	Screen t 2:	Not Reported
Top scre 2:	0	Bottom s 2:	0
Screen dia:	0	Flowing we:	Not Reported
Telescopin:	Not Reported	Log type:	Not Reported
Hrs pumped:	0	Pumping ra:	0
Level befo:	0	Level duri:	0
Test pump:	Not Reported	Pump insta:	Not Reported
Install pu:	Not Reported	Capacity:	0
Pump hp:	0	Column len:	0
Closed:	Not Reported	Abandoned:	Not Reported
Abandon da:	0	Site id:	MD7000000348874

Map ID:	623		
Objectid:	348459	County let:	PG
Permit:	PG882154	Mgs id:	Not Reported
B1 seq:	7242	B1 recd:	19911125
City:	COLLEGE PARK	State:	MD
Zip:	Not Reported	Driller na:	FRANK KLECKA
Driller id:	MWD0525	Est gpm pr:	0
Use for wa:	Test, Observation, Monitoring	Approx dep:	25
Drill meth:	AIR-ROT	Replacemen:	N
Wapid:	Not Reported	Subdivisio:	Not Reported
Section:	Not Reported	Lot:	Not Reported
Nearest to:	COLLEGE PARK	Town dista:	0
Town direc:	T	Road name:	BALTIMORE PARK
Road side:	E	Road dista:	55 FT
Tax map:	Not Reported	Block:	Not Reported
Parcel:	Not Reported	N grid83:	145618
E grid83:	405208	Lat dec de:	38.978471
Lon dec de:	-76.939898	Issue date:	199112 2
Special fl:	Y	C1 seq:	2123
C1 recd:	1994 1 6	Completion:	1992 121
Total dept:	30	Num unsucc:	0
Hydrofract:	Not Reported	Grouted:	Y
Grout type:	CM	Grout top:	0
Grout bott:	5	Casing typ:	PL
Casing dia:	4	Casing dep:	20
Casing hei:	0	Screen typ:	PL
Top screen:	20	Bottom scr:	30
Screen t 1:	Not Reported	Top scre 1:	0
Bottom s 1:	0	Screen t 2:	Not Reported
Top scre 2:	0	Bottom s 2:	0
Screen dia:	4	Flowing we:	Not Reported
Telescopin:	Not Reported	Log type:	Not Reported
Hrs pumped:	1	Pumping ra:	1
Level befo:	1	Level duri:	1
Test pump:	Not Reported	Pump insta:	N
Install pu:	Not Reported	Capacity:	1
Pump hp:	1	Column len:	1
Closed:	Not Reported	Abandoned:	Y
Abandon da:	2005 527	Site id:	MD7000000348459

Map ID: 623

GEOCHECK VERSION 2.1
STATE DATABASE WELL INFORMATION

Objectid:	336254	County let:	PG
Permit:	PG881307	Mgs id:	Not Reported
B1 seq:	1868	B1 recd:	1990 625
City:	COLLEGE PARK	State:	MD
Zip:	Not Reported	Driller na:	JERRY MALECKI
Driller id:	MWD0422	Est gpm pr:	0
Use for wa:	Test, Observation, Monitoring	Approx dep:	20
Drill meth:	AIR-ROT	Replacemen:	N
Wapid:	Not Reported	Subdivisio:	Not Reported
Section:	Not Reported	Lot:	Not Reported
Nearest to:	COLLEGE PARK	Town dista:	0
Town direc:	T	Road name:	BALTO. AVE.
Road side:	W	Road dista:	80 FT
Tax map:	Not Reported	Block:	Not Reported
Parcel:	Not Reported	N grid83:	145618
E grid83:	405208	Lat dec de:	38.978471
Lon dec de:	-76.939898	Issue date:	1990 611
Special fl:	N	C1 seq:	Not Reported
C1 recd:	0	Completion:	0
Total dept:	0	Num unsucc:	0
Hydrofract:	Not Reported	Grouted:	Y
Grout type:	Not Reported	Grout top:	0
Grout bott:	0	Casing typ:	Not Reported
Casing dia:	0	Casing dep:	0
Casing hei:	Not Reported	Screen typ:	Not Reported
Top screen:	0	Bottom scr:	0
Screen t 1:	Not Reported	Top scre 1:	0
Bottom s 1:	0	Screen t 2:	Not Reported
Top scre 2:	0	Bottom s 2:	0
Screen dia:	0	Flowing we:	Not Reported
Telescopin:	Not Reported	Log type:	Not Reported
Hrs pumped:	0	Pumping ra:	0
Level befo:	0	Level duri:	0
Test pump:	Not Reported	Pump insta:	Not Reported
Install pu:	Not Reported	Capacity:	0
Pump hp:	0	Column len:	0
Closed:	A	Abandoned:	Not Reported
Abandon da:	0	Site id:	MD7000000336254

Map ID:	623		
Objectid:	336255	County let:	PG
Permit:	PG881308	Mgs id:	Not Reported
B1 seq:	1864	B1 recd:	1990 625
City:	COLLEGE PARK	State:	MD
Zip:	Not Reported	Driller na:	JERRY MALECKI
Driller id:	MWD0422	Est gpm pr:	0
Use for wa:	Test, Observation, Monitoring	Approx dep:	20
Drill meth:	AIR-ROT	Replacemen:	N
Wapid:	Not Reported	Subdivisio:	Not Reported
Section:	Not Reported	Lot:	Not Reported
Nearest to:	COLLEGE PARK	Town dista:	0
Town direc:	T	Road name:	BALTO AVE
Road side:	W	Road dista:	18 FT
Tax map:	Not Reported	Block:	Not Reported
Parcel:	Not Reported	N grid83:	145618
E grid83:	405208	Lat dec de:	38.978471
Lon dec de:	-76.939898	Issue date:	1990 611
Special fl:	N	C1 seq:	Not Reported
C1 recd:	0	Completion:	0
Total dept:	0	Num unsucc:	0

Hydrofract:	Not Reported	Grouted:	Y
Grout type:	Not Reported	Grout top:	0
Grout bott:	0	Casing typ:	Not Reported
Casing dia:	0	Casing dep:	0
Casing hei:	Not Reported	Screen typ:	Not Reported
Top screen:	0	Bottom scr:	0
Screen t 1:	Not Reported	Top scre 1:	0
Bottom s 1:	0	Screen t 2:	Not Reported
Top scre 2:	0	Bottom s 2:	0
Screen dia:	0	Flowing we:	Not Reported
Telescopin:	Not Reported	Log type:	Not Reported
Hrs pumped:	0	Pumping ra:	0
Level befo:	0	Level duri:	0
Test pump:	Not Reported	Pump insta:	Not Reported
Install pu:	Not Reported	Capacity:	0
Pump hp:	0	Column len:	0
Closed:	A	Abandoned:	Not Reported
Abandon da:	0	Site id:	MD7000000336255

Map ID:	623		
Objectid:	336253	County let:	PG
Permit:	PG881306	Mgs id:	Not Reported
B1 seq:	1865	B1 recd:	1990 625
City:	COLLEGE PARK	State:	MD
Zip:	Not Reported	Driller na:	JERRY MALECKI
Driller id:	MWD0422	Est gpm pr:	0
Use for wa:	Test, Observation, Monitoring	Approx dep:	20
Drill meth:	AIR-ROT	Replacemen:	N
Wapid:	Not Reported	Subdivisio:	Not Reported
Section:	Not Reported	Lot:	Not Reported
Nearest to:	COLLEGE PARK	Town dista:	0
Town direc:	T	Road name:	BALTO. AVE
Road side:	W	Road dista:	84 FT
Tax map:	Not Reported	Block:	Not Reported
Parcel:	Not Reported	N grid83:	145618
E grid83:	405208	Lat dec de:	38.978471
Lon dec de:	-76.939898	Issue date:	1990 611
Special fl:	N	C1 seq:	Not Reported
C1 recd:	0	Completion:	0
Total dept:	0	Num unsucc:	0
Hydrofract:	Not Reported	Grouted:	Y
Grout type:	Not Reported	Grout top:	0
Grout bott:	0	Casing typ:	Not Reported
Casing dia:	0	Casing dep:	0
Casing hei:	Not Reported	Screen typ:	Not Reported
Top screen:	0	Bottom scr:	0
Screen t 1:	Not Reported	Top scre 1:	0
Bottom s 1:	0	Screen t 2:	Not Reported
Top scre 2:	0	Bottom s 2:	0
Screen dia:	0	Flowing we:	Not Reported
Telescopin:	Not Reported	Log type:	Not Reported
Hrs pumped:	0	Pumping ra:	0
Level befo:	0	Level duri:	0
Test pump:	Not Reported	Pump insta:	Not Reported
Install pu:	Not Reported	Capacity:	0
Pump hp:	0	Column len:	0
Closed:	A	Abandoned:	Not Reported
Abandon da:	0	Site id:	MD7000000336253

Map ID: 623

GEOCHECK VERSION 2.1
STATE DATABASE WELL INFORMATION

Objectid:	336251	County let:	PG
Permit:	PG881304	Mgs id:	Not Reported
B1 seq:	1867	B1 recd:	1990 625
City:	COLLEGE PARK	State:	MD
Zip:	Not Reported	Driller na:	JERRY MALECKI
Driller id:	MWD0422	Est gpm pr:	0
Use for wa:	Test, Observation, Monitoring	Approx dep:	20
Drill meth:	AIR-ROT	Replacemen:	N
Wapid:	Not Reported	Subdivisio:	Not Reported
Section:	Not Reported	Lot:	Not Reported
Nearest to:	COLLEGE PARK	Town dista:	0
Town direc:	T	Road name:	BALTO. AVE
Road side:	W	Road dista:	178 FT
Tax map:	Not Reported	Block:	Not Reported
Parcel:	Not Reported	N grid83:	145618
E grid83:	405208	Lat dec de:	38.978471
Lon dec de:	-76.939898	Issue date:	1990 611
Special fl:	N	C1 seq:	Not Reported
C1 recd:	0	Completion:	0
Total dept:	0	Num unsucc:	0
Hydrofract:	Not Reported	Grouted:	Y
Grout type:	Not Reported	Grout top:	0
Grout bott:	0	Casing typ:	Not Reported
Casing dia:	0	Casing dep:	0
Casing hei:	Not Reported	Screen typ:	Not Reported
Top screen:	0	Bottom scr:	0
Screen t 1:	Not Reported	Top scre 1:	0
Bottom s 1:	0	Screen t 2:	Not Reported
Top scre 2:	0	Bottom s 2:	0
Screen dia:	0	Flowing we:	Not Reported
Telescopin:	Not Reported	Log type:	Not Reported
Hrs pumped:	0	Pumping ra:	0
Level befo:	0	Level duri:	0
Test pump:	Not Reported	Pump insta:	Not Reported
Install pu:	Not Reported	Capacity:	0
Pump hp:	0	Column len:	0
Closed:	A	Abandoned:	Not Reported
Abandon da:	0	Site id:	MD7000000336251

Map ID:	623		
Objectid:	336252	County let:	PG
Permit:	PG881305	Mgs id:	Not Reported
B1 seq:	1866	B1 recd:	1990 625
City:	COLLEGE PARK	State:	MD
Zip:	Not Reported	Driller na:	JERRY MALECKI
Driller id:	MWD0422	Est gpm pr:	0
Use for wa:	Test, Observation, Monitoring	Approx dep:	20
Drill meth:	AIR-ROT	Replacemen:	N
Wapid:	Not Reported	Subdivisio:	Not Reported
Section:	Not Reported	Lot:	Not Reported
Nearest to:	COLLEGE PARK	Town dista:	0
Town direc:	T	Road name:	BALTO. AVE
Road side:	W	Road dista:	164 FT
Tax map:	Not Reported	Block:	Not Reported
Parcel:	Not Reported	N grid83:	145618
E grid83:	405208	Lat dec de:	38.978471
Lon dec de:	-76.939898	Issue date:	1990 611
Special fl:	N	C1 seq:	Not Reported
C1 recd:	0	Completion:	0
Total dept:	0	Num unsucc:	0

Hydrofract:	Not Reported	Grouted:	Y
Grout type:	Not Reported	Grout top:	0
Grout bott:	0	Casing typ:	Not Reported
Casing dia:	0	Casing dep:	0
Casing hei:	Not Reported	Screen typ:	Not Reported
Top screen:	0	Bottom scr:	0
Screen t 1:	Not Reported	Top scre 1:	0
Bottom s 1:	0	Screen t 2:	Not Reported
Top scre 2:	0	Bottom s 2:	0
Screen dia:	0	Flowing we:	Not Reported
Telescopin:	Not Reported	Log type:	Not Reported
Hrs pumped:	0	Pumping ra:	0
Level befo:	0	Level duri:	0
Test pump:	Not Reported	Pump insta:	Not Reported
Install pu:	Not Reported	Capacity:	0
Pump hp:	0	Column len:	0
Closed:	A	Abandoned:	Not Reported
Abandon da:	0	Site id:	MD7000000336252

Map ID:	623		
Objectid:	348457	County let:	PG
Permit:	PG882152	Mgs id:	Not Reported
B1 seq:	7244	B1 recd:	19911125
City:	COLLEGE PARK	State:	MD
Zip:	Not Reported	Driller na:	FRANK KLECKA
Driller id:	MWD0525	Est gpm pr:	0
Use for wa:	Test, Observation, Monitoring	Approx dep:	20
Drill meth:	AIR-ROT	Replacemen:	N
Wapid:	Not Reported	Subdivisio:	Not Reported
Section:	Not Reported	Lot:	Not Reported
Nearest to:	COLLEGE PARK	Town dista:	0
Town direc:	T	Road name:	BALTIMORE BLVD.
Road side:	E	Road dista:	30 FT
Tax map:	Not Reported	Block:	Not Reported
Parcel:	Not Reported	N grid83:	145618
E grid83:	405208	Lat dec de:	38.978471
Lon dec de:	-76.939898	Issue date:	199112 2
Special fl:	Y	C1 seq:	2121
C1 recd:	1994 1 6	Completion:	1992 121
Total dept:	30	Num unsucc:	0
Hydrofract:	Not Reported	Grouted:	Y
Grout type:	CM	Grout top:	0
Grout bott:	5	Casing typ:	PL
Casing dia:	4	Casing dep:	20
Casing hei:	0	Screen typ:	PL
Top screen:	20	Bottom scr:	30
Screen t 1:	Not Reported	Top scre 1:	0
Bottom s 1:	0	Screen t 2:	Not Reported
Top scre 2:	0	Bottom s 2:	0
Screen dia:	4	Flowing we:	Not Reported
Telescopin:	Not Reported	Log type:	Not Reported
Hrs pumped:	1	Pumping ra:	1
Level befo:	1	Level duri:	1
Test pump:	Not Reported	Pump insta:	N
Install pu:	Not Reported	Capacity:	1
Pump hp:	1	Column len:	1
Closed:	Not Reported	Abandoned:	Y
Abandon da:	2005 527	Site id:	MD7000000348457

Map ID: 623

GEOCHECK VERSION 2.1
STATE DATABASE WELL INFORMATION

Objectid:	348458	County let:	PG
Permit:	PG882153	Mgs id:	Not Reported
B1 seq:	7241	B1 recd:	19911125
City:	COLLEGE PARK	State:	MD
Zip:	Not Reported	Driller na:	FRANK KLECKA
Driller id:	MWD0525	Est gpm pr:	0
Use for wa:	Test, Observation, Monitoring	Approx dep:	20
Drill meth:	AIR-ROT	Replacemen:	N
Wapid:	Not Reported	Subdivisio:	Not Reported
Section:	Not Reported	Lot:	Not Reported
Nearest to:	COLLEGE PARK	Town dista:	0
Town direc:	T	Road name:	BALTIMORE BLVD
Road side:	E	Road dista:	45 FT
Tax map:	Not Reported	Block:	Not Reported
Parcel:	Not Reported	N grid83:	145618
E grid83:	405208	Lat dec de:	38.978471
Lon dec de:	-76.939898	Issue date:	199112 2
Special fl:	Y	C1 seq:	2122
C1 recd:	1994 1 6	Completion:	1992 121
Total dept:	30	Num unsucc:	0
Hydrofract:	Not Reported	Grouted:	Y
Grout type:	CM	Grout top:	0
Grout bott:	5	Casing typ:	PL
Casing dia:	4	Casing dep:	20
Casing hei:	0	Screen typ:	PL
Top screen:	20	Bottom scr:	30
Screen t 1:	Not Reported	Top scre 1:	0
Bottom s 1:	0	Screen t 2:	Not Reported
Top scre 2:	0	Bottom s 2:	0
Screen dia:	4	Flowing we:	Not Reported
Telescopin:	Not Reported	Log type:	Not Reported
Hrs pumped:	1	Pumping ra:	1
Level befo:	1	Level duri:	1
Test pump:	Not Reported	Pump insta:	N
Install pu:	Not Reported	Capacity:	1
Pump hp:	1	Column len:	1
Closed:	Not Reported	Abandoned:	Y
Abandon da:	2005 527	Site id:	MD7000000348458

Map ID:	623		
Objectid:	348377	County let:	PG
Permit:	PG881311	Mgs id:	Not Reported
B1 seq:	1861	B1 recd:	1990 625
City:	COLLEGE PARK	State:	MD
Zip:	Not Reported	Driller na:	JERRY MALECKI
Driller id:	MWD 422	Est gpm pr:	0
Use for wa:	Test, Observation, Monitoring	Approx dep:	20
Drill meth:	AIR-ROT	Replacemen:	N
Wapid:	Not Reported	Subdivisio:	Not Reported
Section:	Not Reported	Lot:	Not Reported
Nearest to:	COLLEGE PARK	Town dista:	Not Reported
Town direc:	T	Road name:	BALTO AVE
Road side:	W	Road dista:	92 FT
Tax map:	Not Reported	Block:	Not Reported
Parcel:	Not Reported	N grid83:	145618
E grid83:	405208	Lat dec de:	38.978471
Lon dec de:	-76.939898	Issue date:	1990 611
Special fl:	Not Reported	C1 seq:	Not Reported
C1 recd:	0	Completion:	0
Total dept:	0	Num unsucc:	0

Hydrofract:	Not Reported	Grouted:	Not Reported
Grout type:	Not Reported	Grout top:	0
Grout bott:	0	Casing typ:	Not Reported
Casing dia:	0	Casing dep:	0
Casing hei:	Not Reported	Screen typ:	Not Reported
Top screen:	0	Bottom scr:	0
Screen t 1:	Not Reported	Top scre 1:	0
Bottom s 1:	0	Screen t 2:	Not Reported
Top scre 2:	0	Bottom s 2:	0
Screen dia:	0	Flowing we:	Not Reported
Telescopin:	Not Reported	Log type:	Not Reported
Hrs pumped:	0	Pumping ra:	0
Level befo:	0	Level duri:	0
Test pump:	Not Reported	Pump insta:	Not Reported
Install pu:	Not Reported	Capacity:	0
Pump hp:	0	Column len:	0
Closed:	Not Reported	Abandoned:	Not Reported
Abandon da:	0	Site id:	MD7000000348377

Map ID:	623		
Objectid:	336256	County let:	PG
Permit:	PG881309	Mgs id:	Not Reported
B1 seq:	1863	B1 recd:	1990 625
City:	COLLEGE PARK	State:	MD
Zip:	Not Reported	Driller na:	JERRY MALECKI
Driller id:	MWD0422	Est gpm pr:	0
Use for wa:	Test, Observation, Monitoring	Approx dep:	20
Drill meth:	AIR-ROT	Replacemen:	N
Wapid:	Not Reported	Subdivisio:	Not Reported
Section:	Not Reported	Lot:	Not Reported
Nearest to:	COLLEGE PARK	Town dista:	0
Town direc:	T	Road name:	BALTO AVE
Road side:	W	Road dista:	46 FT
Tax map:	Not Reported	Block:	Not Reported
Parcel:	Not Reported	N grid83:	145618
E grid83:	405208	Lat dec de:	38.978471
Lon dec de:	-76.939898	Issue date:	1990 611
Special fl:	N	C1 seq:	Not Reported
C1 recd:	0	Completion:	0
Total dept:	0	Num unsucc:	0
Hydrofract:	Not Reported	Grouted:	Y
Grout type:	Not Reported	Grout top:	0
Grout bott:	0	Casing typ:	Not Reported
Casing dia:	0	Casing dep:	0
Casing hei:	Not Reported	Screen typ:	Not Reported
Top screen:	0	Bottom scr:	0
Screen t 1:	Not Reported	Top scre 1:	0
Bottom s 1:	0	Screen t 2:	Not Reported
Top scre 2:	0	Bottom s 2:	0
Screen dia:	0	Flowing we:	Not Reported
Telescopin:	Not Reported	Log type:	Not Reported
Hrs pumped:	0	Pumping ra:	0
Level befo:	0	Level duri:	0
Test pump:	Not Reported	Pump insta:	Not Reported
Install pu:	Not Reported	Capacity:	0
Pump hp:	0	Column len:	0
Closed:	A	Abandoned:	Not Reported
Abandon da:	0	Site id:	MD7000000336256

Map ID: 623

GEOCHECK VERSION 2.1
STATE DATABASE WELL INFORMATION

Objectid:	336257	County let:	PG
Permit:	PG881310	Mgs id:	Not Reported
B1 seq:	1862	B1 recd:	1990 625
City:	COLLEGE PARK	State:	MD
Zip:	Not Reported	Driller na:	JERRY MALECKI
Driller id:	MWD0422	Est gpm pr:	0
Use for wa:	Test, Observation, Monitoring	Approx dep:	20
Drill meth:	AIR-ROT	Replacemen:	N
Wapid:	Not Reported	Subdivisio:	Not Reported
Section:	Not Reported	Lot:	Not Reported
Nearest to:	COLLEGE PARK	Town dista:	0
Town direc:	T	Road name:	BALTO. AVE.
Road side:	W	Road dista:	70 FT
Tax map:	Not Reported	Block:	Not Reported
Parcel:	Not Reported	N grid83:	145618
E grid83:	405208	Lat dec de:	38.978471
Lon dec de:	-76.939898	Issue date:	1990 611
Special fl:	N	C1 seq:	Not Reported
C1 recd:	0	Completion:	0
Total dept:	0	Num unsucc:	0
Hydrofract:	Not Reported	Grouted:	Y
Grout type:	Not Reported	Grout top:	0
Grout bott:	0	Casing typ:	Not Reported
Casing dia:	0	Casing dep:	0
Casing hei:	Not Reported	Screen typ:	Not Reported
Top screen:	0	Bottom scr:	0
Screen t 1:	Not Reported	Top scre 1:	0
Bottom s 1:	0	Screen t 2:	Not Reported
Top scre 2:	0	Bottom s 2:	0
Screen dia:	0	Flowing we:	Not Reported
Telescopin:	Not Reported	Log type:	Not Reported
Hrs pumped:	0	Pumping ra:	0
Level befo:	0	Level duri:	0
Test pump:	Not Reported	Pump insta:	Not Reported
Install pu:	Not Reported	Capacity:	0
Pump hp:	0	Column len:	0
Closed:	A	Abandoned:	Not Reported
Abandon da:	0	Site id:	MD7000000336257

Map ID:	623		
Objectid:	349208	County let:	PG
Permit:	PG881321	Mgs id:	Not Reported
B1 seq:	1893	B1 recd:	1990 621
City:	ROCKVILLE	State:	MD
Zip:	20850	Driller na:	JERRY MALECKI
Driller id:	MWD 422	Est gpm pr:	0
Use for wa:	Test, Observation, Monitoring	Approx dep:	20
Drill meth:	BORED	Replacemen:	N
Wapid:	Not Reported	Subdivisio:	Not Reported
Section:	Not Reported	Lot:	Not Reported
Nearest to:	COLLEGE PARK	Town dista:	Not Reported
Town direc:	T	Road name:	BALTIMORE BLVD
Road side:	W	Road dista:	80 FT
Tax map:	Not Reported	Block:	Not Reported
Parcel:	Not Reported	N grid83:	145618
E grid83:	405208	Lat dec de:	38.978471
Lon dec de:	-76.939898	Issue date:	1990 619
Special fl:	Not Reported	C1 seq:	Not Reported
C1 recd:	0	Completion:	0
Total dept:	0	Num unsucc:	0

Hydrofract:	Not Reported	Grouted:	Not Reported
Grout type:	Not Reported	Grout top:	0
Grout bott:	0	Casing typ:	Not Reported
Casing dia:	0	Casing dep:	0
Casing hei:	Not Reported	Screen typ:	Not Reported
Top screen:	0	Bottom scr:	0
Screen t 1:	Not Reported	Top scre 1:	0
Bottom s 1:	0	Screen t 2:	Not Reported
Top scre 2:	0	Bottom s 2:	0
Screen dia:	0	Flowing we:	Not Reported
Telescopin:	Not Reported	Log type:	Not Reported
Hrs pumped:	0	Pumping ra:	0
Level befo:	0	Level duri:	0
Test pump:	Not Reported	Pump insta:	Not Reported
Install pu:	Not Reported	Capacity:	0
Pump hp:	0	Column len:	0
Closed:	Not Reported	Abandoned:	Not Reported
Abandon da:	0	Site id:	MD7000000349208

Map ID:	623		
Objectid:	371373	County let:	PG
Permit:	PG921110	Mgs id:	Not Reported
B1 seq:	0932	B1 recd:	19951228
City:	ASTON	State:	PA
Zip:	19014	Driller na:	GREGG MYERS
Driller id:	MWD 523	Est gpm pr:	0
Use for wa:	Test, Observation, Monitoring	Approx dep:	30
Drill meth:	BORED	Replacemen:	N
Wapid:	Not Reported	Subdivisio:	Not Reported
Section:	Not Reported	Lot:	Not Reported
Nearest to:	COLLEGE PARK	Town dista:	Not Reported
Town direc:	T	Road name:	BALTIMORE AVE/ROUTE
Road side:	E	Road dista:	35 FT
Tax map:	Not Reported	Block:	Not Reported
Parcel:	Not Reported	N grid83:	145618
E grid83:	405208	Lat dec de:	38.978471
Lon dec de:	-76.939898	Issue date:	199511 9
Special fl:	Not Reported	C1 seq:	9086
C1 recd:	1997 124	Completion:	19961025
Total dept:	31	Num unsucc:	0
Hydrofract:	N	Grouted:	Y
Grout type:	CM	Grout top:	0
Grout bott:	16	Casing typ:	PL
Casing dia:	4	Casing dep:	11
Casing hei:	Not Reported	Screen typ:	PL
Top screen:	11	Bottom scr:	17
Screen t 1:	PL	Top scre 1:	24
Bottom s 1:	31	Screen t 2:	Not Reported
Top scre 2:	0	Bottom s 2:	0
Screen dia:	4	Flowing we:	Not Reported
Telescopin:	Not Reported	Log type:	Not Reported
Hrs pumped:	1	Pumping ra:	1
Level befo:	1	Level duri:	1
Test pump:	O	Pump insta:	N
Install pu:	Not Reported	Capacity:	0
Pump hp:	0	Column len:	0
Closed:	Not Reported	Abandoned:	Not Reported
Abandon da:	0	Site id:	MD7000000371373

Map ID: 623

GEOCHECK VERSION 2.1
STATE DATABASE WELL INFORMATION

Objectid:	372154	County let:	PG
Permit:	PG881957	Mgs id:	Not Reported
B1 seq:	7965	B1 recd:	1991 8 7
City:	COLLEGE PARK	State:	MD
Zip:	Not Reported	Driller na:	STEVE SAUL
Driller id:	MWD 421	Est gpm pr:	0
Use for wa:	Test, Observation, Monitoring	Approx dep:	27
Drill meth:	AIR-ROT	Replacemen:	N
Wapid:	Not Reported	Subdivisio:	Not Reported
Section:	Not Reported	Lot:	Not Reported
Nearest to:	COLLEGE PARK	Town dista:	Not Reported
Town direc:	T	Road name:	HARTWICK RD
Road side:	S	Road dista:	38 FT
Tax map:	Not Reported	Block:	Not Reported
Parcel:	Not Reported	N grid83:	145618
E grid83:	405208	Lat dec de:	38.978471
Lon dec de:	-76.939898	Issue date:	1991 8 5
Special fl:	Not Reported	C1 seq:	Not Reported
C1 recd:	0	Completion:	0
Total dept:	0	Num unsucc:	0
Hydrofract:	Not Reported	Grouted:	Not Reported
Grout type:	Not Reported	Grout top:	0
Grout bott:	0	Casing typ:	Not Reported
Casing dia:	0	Casing dep:	0
Casing hei:	Not Reported	Screen typ:	Not Reported
Top screen:	0	Bottom scr:	0
Screen t 1:	Not Reported	Top scre 1:	0
Bottom s 1:	0	Screen t 2:	Not Reported
Top scre 2:	0	Bottom s 2:	0
Screen dia:	0	Flowing we:	Not Reported
Telescopin:	Not Reported	Log type:	Not Reported
Hrs pumped:	0	Pumping ra:	0
Level befo:	0	Level duri:	0
Test pump:	Not Reported	Pump insta:	Not Reported
Install pu:	Not Reported	Capacity:	0
Pump hp:	0	Column len:	0
Closed:	Not Reported	Abandoned:	Not Reported
Abandon da:	0	Site id:	MD7000000372154

Map ID:	623		
Objectid:	371370	County let:	PG
Permit:	PG921112	Mgs id:	Not Reported
B1 seq:	0930	B1 recd:	19951228
City:	ASTON	State:	PA
Zip:	19014	Driller na:	GREGG MYERS
Driller id:	MWD 523	Est gpm pr:	0
Use for wa:	Test, Observation, Monitoring	Approx dep:	30
Drill meth:	BORED	Replacemen:	N
Wapid:	Not Reported	Subdivisio:	Not Reported
Section:	Not Reported	Lot:	Not Reported
Nearest to:	COLLEGE PARK	Town dista:	Not Reported
Town direc:	T	Road name:	BALTIMORE AVE/ROUTE
Road side:	E	Road dista:	70 FT
Tax map:	Not Reported	Block:	Not Reported
Parcel:	Not Reported	N grid83:	145618
E grid83:	405208	Lat dec de:	38.978471
Lon dec de:	-76.939898	Issue date:	199511 9
Special fl:	Not Reported	C1 seq:	9088
C1 recd:	1997 124	Completion:	19961025
Total dept:	30	Num unsucc:	0

Hydrofract:	Not Reported	Grouted:	Y
Grout type:	CM	Grout top:	0
Grout bott:	10	Casing typ:	PL
Casing dia:	4	Casing dep:	12
Casing hei:	Not Reported	Screen typ:	PL
Top screen:	12	Bottom scr:	17
Screen t 1:	PL	Top scre 1:	24
Bottom s 1:	30	Screen t 2:	Not Reported
Top scre 2:	0	Bottom s 2:	0
Screen dia:	4	Flowing we:	Not Reported
Telescopin:	T	Log type:	Not Reported
Hrs pumped:	1	Pumping ra:	1
Level befo:	1	Level duri:	1
Test pump:	O	Pump insta:	N
Install pu:	Not Reported	Capacity:	0
Pump hp:	0	Column len:	0
Closed:	Not Reported	Abandoned:	Y
Abandon da:	2005 527	Site id:	MD7000000371370

Map ID:	623		
Objectid:	370450	County let:	PG
Permit:	PG921109	Mgs id:	Not Reported
B1 seq:	0929	B1 recd:	19951228
City:	ASTON	State:	PA
Zip:	19014	Driller na:	GREGG MYERS
Driller id:	MWD 523	Est gpm pr:	0
Use for wa:	Test, Observation, Monitoring	Approx dep:	30
Drill meth:	BORED	Replacemen:	N
Wapid:	Not Reported	Subdivisio:	Not Reported
Section:	Not Reported	Lot:	Not Reported
Nearest to:	COLLEGE PARK	Town dista:	Not Reported
Town direc:	T	Road name:	HARTWICK RD
Road side:	E	Road dista:	90 FT
Tax map:	Not Reported	Block:	Not Reported
Parcel:	Not Reported	N grid83:	145618
E grid83:	405208	Lat dec de:	38.978471
Lon dec de:	-76.939898	Issue date:	199511 9
Special fl:	Not Reported	C1 seq:	9082
C1 recd:	1997 124	Completion:	19961025
Total dept:	16	Num unsucc:	0
Hydrofract:	N	Grouted:	Y
Grout type:	CM	Grout top:	0
Grout bott:	1	Casing typ:	PL
Casing dia:	4	Casing dep:	3
Casing hei:	Not Reported	Screen typ:	PL
Top screen:	3	Bottom scr:	16
Screen t 1:	Not Reported	Top scre 1:	0
Bottom s 1:	0	Screen t 2:	Not Reported
Top scre 2:	0	Bottom s 2:	0
Screen dia:	4	Flowing we:	Not Reported
Telescopin:	Not Reported	Log type:	Not Reported
Hrs pumped:	1	Pumping ra:	1
Level befo:	1	Level duri:	1
Test pump:	O	Pump insta:	N
Install pu:	Not Reported	Capacity:	1
Pump hp:	1	Column len:	1
Closed:	Not Reported	Abandoned:	Not Reported
Abandon da:	0	Site id:	MD7000000370450

Map ID: 623

GEOCHECK VERSION 2.1
STATE DATABASE WELL INFORMATION

Objectid:	371368	County let:	PG
Permit:	PG921111	Mgs id:	Not Reported
B1 seq:	0931	B1 recd:	19951228
City:	ASTON	State:	PA
Zip:	19014	Driller na:	GREGG MYERS
Driller id:	MWD 523	Est gpm pr:	0
Use for wa:	Test, Observation, Monitoring	Approx dep:	30
Drill meth:	BORED	Replacemen:	N
Wapid:	Not Reported	Subdivisio:	Not Reported
Section:	Not Reported	Lot:	Not Reported
Nearest to:	COLLEGE PARK	Town dista:	Not Reported
Town direc:	T	Road name:	BALTIMORE AVE/ROUTE
Road side:	E	Road dista:	35 FT
Tax map:	Not Reported	Block:	Not Reported
Parcel:	Not Reported	N grid83:	145618
E grid83:	405208	Lat dec de:	38.978471
Lon dec de:	-76.939898	Issue date:	199511 9
Special fl:	Not Reported	C1 seq:	9087
C1 recd:	1997 124	Completion:	19961025
Total dept:	30	Num unsucc:	0
Hydrofract:	Not Reported	Grouted:	Y
Grout type:	CM	Grout top:	0
Grout bott:	10	Casing typ:	PL
Casing dia:	4	Casing dep:	12
Casing hei:	Not Reported	Screen typ:	PL
Top screen:	12	Bottom scr:	17
Screen t 1:	PL	Top scre 1:	24
Bottom s 1:	30	Screen t 2:	Not Reported
Top scre 2:	0	Bottom s 2:	0
Screen dia:	4	Flowing we:	Not Reported
Telescopin:	T	Log type:	Not Reported
Hrs pumped:	1	Pumping ra:	1
Level befo:	1	Level duri:	1
Test pump:	O	Pump insta:	N
Install pu:	Not Reported	Capacity:	0
Pump hp:	0	Column len:	0
Closed:	Not Reported	Abandoned:	Not Reported
Abandon da:	0	Site id:	MD7000000371368

Map ID:	623		
Objectid:	410342	County let:	PG
Permit:	PG940632	Mgs id:	Not Reported
B1 seq:	5522	B1 recd:	1998 4 7
City:	ASTON	State:	PA
Zip:	19014	Driller na:	MICHAEL J KAVLUNAS
Driller id:	MWD 483	Est gpm pr:	0
Use for wa:	Test, Observation, Monitoring	Approx dep:	20
Drill meth:	BORED	Replacemen:	N
Wapid:	Not Reported	Subdivisio:	Not Reported
Section:	Not Reported	Lot:	Not Reported
Nearest to:	COLLEGE PARK	Town dista:	Not Reported
Town direc:	T	Road name:	BALTIMORE BLVD
Road side:	E	Road dista:	40 FT
Tax map:	Not Reported	Block:	Not Reported
Parcel:	Not Reported	N grid83:	145618
E grid83:	405208	Lat dec de:	38.978471
Lon dec de:	-76.939898	Issue date:	1998 410
Special fl:	Not Reported	C1 seq:	6466
C1 recd:	1998 518	Completion:	1998 412
Total dept:	20	Num unsucc:	0

Hydrofract:	Not Reported	Grouted:	Y
Grout type:	CM	Grout top:	0
Grout bott:	4	Casing typ:	PL
Casing dia:	4	Casing dep:	5
Casing hei:	-1	Screen typ:	PL
Top screen:	5	Bottom scr:	20
Screen t 1:	Not Reported	Top scre 1:	0
Bottom s 1:	0	Screen t 2:	Not Reported
Top scre 2:	0	Bottom s 2:	0
Screen dia:	4	Flowing we:	Not Reported
Telescopin:	Not Reported	Log type:	Not Reported
Hrs pumped:	0	Pumping ra:	3
Level befo:	11	Level duri:	0
Test pump:	O	Pump insta:	N
Install pu:	Not Reported	Capacity:	0
Pump hp:	0	Column len:	0
Closed:	Not Reported	Abandoned:	Not Reported
Abandon da:	0	Site id:	MD7000000410342

Map ID:	623		
Objectid:	501125	County let:	Not Reported
Permit:	PG950521	Mgs id:	Not Reported
B1 seq:	0272	B1 recd:	2005 919
City:	COLLEGE PARK	State:	MD
Zip:	20740-3203	Driller na:	SCOTT A. LENGLET
Driller id:	MGD 075	Est gpm pr:	0
Use for wa:	Test, Observation, Monitoring	Approx dep:	20
Drill meth:	BORED	Replacemen:	N
Wapid:	Not Reported	Subdivisio:	Not Reported
Section:	Not Reported	Lot:	1A
Nearest to:	COLLEGE PARK	Town dista:	0
Town direc:	T	Road name:	BALTIMORE AVE
Road side:	E	Road dista:	100 FT
Tax map:	33	Block:	1A
Parcel:	Not Reported	N grid83:	145618
E grid83:	405208	Lat dec de:	38.978471
Lon dec de:	-76.939898	Issue date:	2005 915
Special fl:	Not Reported	C1 seq:	1648
C1 recd:	200511 9	Completion:	20051012
Total dept:	12	Num unsucc:	0
Hydrofract:	Not Reported	Grouted:	Not Reported
Grout type:	Not Reported	Grout top:	0
Grout bott:	0	Casing typ:	Not Reported
Casing dia:	0	Casing dep:	0
Casing hei:	Not Reported	Screen typ:	Not Reported
Top screen:	0	Bottom scr:	0
Screen t 1:	Not Reported	Top scre 1:	0
Bottom s 1:	0	Screen t 2:	Not Reported
Top scre 2:	0	Bottom s 2:	0
Screen dia:	0	Flowing we:	Not Reported
Telescopin:	Not Reported	Log type:	Not Reported
Hrs pumped:	0	Pumping ra:	0
Level befo:	0	Level duri:	0
Test pump:	Not Reported	Pump insta:	Not Reported
Install pu:	Not Reported	Capacity:	0
Pump hp:	0	Column len:	0
Closed:	Not Reported	Abandoned:	Y
Abandon da:	20051012	Site id:	MD7000000501125

Map ID: 623

GEOCHECK VERSION 2.1
STATE DATABASE WELL INFORMATION

Objectid:	410341	County let:	PG
Permit:	PG940631	Mgs id:	Not Reported
B1 seq:	1600	B1 recd:	1998 4 7
City:	ASTON	State:	PA
Zip:	19014	Driller na:	MICHAEL J KAVLUNAS
Driller id:	MWD 483	Est gpm pr:	0
Use for wa:	Test, Observation, Monitoring	Approx dep:	20
Drill meth:	BORED	Replacemen:	N
Wapid:	Not Reported	Subdivisio:	Not Reported
Section:	Not Reported	Lot:	Not Reported
Nearest to:	COLLEGE PARK	Town dista:	Not Reported
Town direc:	T	Road name:	BALTIMORE BLVD
Road side:	E	Road dista:	50 FT
Tax map:	Not Reported	Block:	Not Reported
Parcel:	Not Reported	N grid83:	145618
E grid83:	405208	Lat dec de:	38.978471
Lon dec de:	-76.939898	Issue date:	1998 410
Special fl:	Not Reported	C1 seq:	6465
C1 recd:	1998 518	Completion:	1998 412
Total dept:	20	Num unsucc:	0
Hydrofract:	Not Reported	Grouted:	Y
Grout type:	CM	Grout top:	0
Grout bott:	4	Casing typ:	PL
Casing dia:	6	Casing dep:	5
Casing hei:	-1	Screen typ:	PL
Top screen:	5	Bottom scr:	20
Screen t 1:	Not Reported	Top scre 1:	0
Bottom s 1:	0	Screen t 2:	Not Reported
Top scre 2:	0	Bottom s 2:	0
Screen dia:	4	Flowing we:	Not Reported
Telescopin:	Not Reported	Log type:	Not Reported
Hrs pumped:	0	Pumping ra:	3
Level befo:	12	Level duri:	0
Test pump:	O	Pump insta:	N
Install pu:	Not Reported	Capacity:	0
Pump hp:	0	Column len:	0
Closed:	Not Reported	Abandoned:	Not Reported
Abandon da:	0	Site id:	MD7000000410341

Map ID:	623		
Objectid:	372157	County let:	PG
Permit:	PG881956	Mgs id:	Not Reported
B1 seq:	7966	B1 recd:	1991 8 7
City:	COLLEGE PARK	State:	MD
Zip:	Not Reported	Driller na:	STEVE SAUL
Driller id:	MWD 421	Est gpm pr:	0
Use for wa:	Test, Observation, Monitoring	Approx dep:	26
Drill meth:	AIR-ROT	Replacemen:	N
Wapid:	Not Reported	Subdivisio:	Not Reported
Section:	Not Reported	Lot:	Not Reported
Nearest to:	COLLEGE PARK	Town dista:	Not Reported
Town direc:	T	Road name:	HARTWICK RD
Road side:	S	Road dista:	80 FT
Tax map:	Not Reported	Block:	Not Reported
Parcel:	Not Reported	N grid83:	145618
E grid83:	405208	Lat dec de:	38.978471
Lon dec de:	-76.939898	Issue date:	1991 8 5
Special fl:	Not Reported	C1 seq:	Not Reported
C1 recd:	0	Completion:	0
Total dept:	0	Num unsucc:	0

Hydrofract:	Not Reported	Grouted:	Not Reported
Grout type:	Not Reported	Grout top:	0
Grout bott:	0	Casing typ:	Not Reported
Casing dia:	0	Casing dep:	0
Casing hei:	Not Reported	Screen typ:	Not Reported
Top screen:	0	Bottom scr:	0
Screen t 1:	Not Reported	Top scre 1:	0
Bottom s 1:	0	Screen t 2:	Not Reported
Top scre 2:	0	Bottom s 2:	0
Screen dia:	0	Flowing we:	Not Reported
Telescopin:	Not Reported	Log type:	Not Reported
Hrs pumped:	0	Pumping ra:	0
Level befo:	0	Level duri:	0
Test pump:	Not Reported	Pump insta:	Not Reported
Install pu:	Not Reported	Capacity:	0
Pump hp:	0	Column len:	0
Closed:	Not Reported	Abandoned:	Not Reported
Abandon da:	0	Site id:	MD7000000372157

Map ID:	623		
Objectid:	372169	County let:	PG
Permit:	PG881955	Mgs id:	Not Reported
B1 seq:	7977	B1 recd:	1991 8 7
City:	COLLEGE PARK	State:	MD
Zip:	Not Reported	Driller na:	STEVE SAUL
Driller id:	MWD 421	Est gpm pr:	0
Use for wa:	Test, Observation, Monitoring	Approx dep:	25
Drill meth:	AIR-ROT	Replacemen:	N
Wapid:	Not Reported	Subdivisio:	Not Reported
Section:	Not Reported	Lot:	Not Reported
Nearest to:	COLLEGE PARK	Town dista:	Not Reported
Town direc:	T	Road name:	HARTWICK RD
Road side:	S	Road dista:	55 FT
Tax map:	Not Reported	Block:	Not Reported
Parcel:	Not Reported	N grid83:	145618
E grid83:	405208	Lat dec de:	38.978471
Lon dec de:	-76.939898	Issue date:	1991 8 5
Special fl:	Not Reported	C1 seq:	Not Reported
C1 recd:	0	Completion:	0
Total dept:	0	Num unsucc:	0
Hydrofract:	Not Reported	Grouted:	Not Reported
Grout type:	Not Reported	Grout top:	0
Grout bott:	0	Casing typ:	Not Reported
Casing dia:	0	Casing dep:	0
Casing hei:	Not Reported	Screen typ:	Not Reported
Top screen:	0	Bottom scr:	0
Screen t 1:	Not Reported	Top scre 1:	0
Bottom s 1:	0	Screen t 2:	Not Reported
Top scre 2:	0	Bottom s 2:	0
Screen dia:	0	Flowing we:	Not Reported
Telescopin:	Not Reported	Log type:	Not Reported
Hrs pumped:	0	Pumping ra:	0
Level befo:	0	Level duri:	0
Test pump:	Not Reported	Pump insta:	Not Reported
Install pu:	Not Reported	Capacity:	0
Pump hp:	0	Column len:	0
Closed:	Not Reported	Abandoned:	Not Reported
Abandon da:	0	Site id:	MD7000000372169

Map ID: 623

GEOCHECK VERSION 2.1
STATE DATABASE WELL INFORMATION

Objectid:	367554	County let:	PG
Permit:	PG920091	Mgs id:	Not Reported
B1 seq:	7063	B1 recd:	19931129
City:	ASTON	State:	PA
Zip:	19014	Driller na:	GREGORY P MYERS
Driller id:	MWD0523	Est gpm pr:	0
Use for wa:	Test, Observation, Monitoring	Approx dep:	25
Drill meth:	BORED	Replacemen:	N
Wapid:	Not Reported	Subdivisio:	Not Reported
Section:	Not Reported	Lot:	Not Reported
Nearest to:	COLLEGE PARK	Town dista:	Not Reported
Town direc:	T	Road name:	7313 BALTIMORE BLVD
Road side:	E	Road dista:	80 FT
Tax map:	Not Reported	Block:	Not Reported
Parcel:	Not Reported	N grid83:	145618
E grid83:	405208	Lat dec de:	38.978471
Lon dec de:	-76.939898	Issue date:	199312 1
Special fl:	Not Reported	C1 seq:	6174
C1 recd:	19931214	Completion:	199312 3
Total dept:	24	Num unsucc:	0
Hydrofract:	Not Reported	Grouted:	Y
Grout type:	CM	Grout top:	0
Grout bott:	7	Casing typ:	PL
Casing dia:	4	Casing dep:	9
Casing hei:	+1	Screen typ:	PL
Top screen:	9	Bottom scr:	24
Screen t 1:	Not Reported	Top scre 1:	0
Bottom s 1:	0	Screen t 2:	Not Reported
Top scre 2:	0	Bottom s 2:	0
Screen dia:	4	Flowing we:	Not Reported
Telescopin:	Not Reported	Log type:	Not Reported
Hrs pumped:	1	Pumping ra:	1
Level befo:	1	Level duri:	1
Test pump:	O	Pump insta:	N
Install pu:	Not Reported	Capacity:	0
Pump hp:	0	Column len:	0
Closed:	Not Reported	Abandoned:	Not Reported
Abandon da:	0	Site id:	MD7000000367554

Map ID:	623		
Objectid:	367471	County let:	PG
Permit:	PG920183	Mgs id:	Not Reported
B1 seq:	1621	B1 recd:	1994 422
City:	ASTON	State:	PA
Zip:	19014	Driller na:	DAVID B MEYERS
Driller id:	MWD0522	Est gpm pr:	0
Use for wa:	Test, Observation, Monitoring	Approx dep:	25
Drill meth:	BORED	Replacemen:	N
Wapid:	Not Reported	Subdivisio:	Not Reported
Section:	Not Reported	Lot:	Not Reported
Nearest to:	COLLEGE PARK	Town dista:	Not Reported
Town direc:	T	Road name:	HARTWICK ROAD
Road side:	N	Road dista:	14 FT
Tax map:	Not Reported	Block:	Not Reported
Parcel:	Not Reported	N grid83:	145618
E grid83:	405208	Lat dec de:	38.978471
Lon dec de:	-76.939898	Issue date:	1994 427
Special fl:	Not Reported	C1 seq:	6122
C1 recd:	1994 517	Completion:	1994 5 3
Total dept:	20	Num unsucc:	0

Hydrofract:	Not Reported	Grouted:	Y
Grout type:	BC	Grout top:	0
Grout bott:	3	Casing typ:	PL
Casing dia:	4	Casing dep:	5
Casing hei:	Not Reported	Screen typ:	PL
Top screen:	5	Bottom scr:	20
Screen t 1:	Not Reported	Top scre 1:	0
Bottom s 1:	0	Screen t 2:	Not Reported
Top scre 2:	0	Bottom s 2:	0
Screen dia:	4	Flowing we:	Not Reported
Telescopin:	Not Reported	Log type:	Not Reported
Hrs pumped:	1	Pumping ra:	1
Level befo:	1	Level duri:	1
Test pump:	O	Pump insta:	N
Install pu:	Not Reported	Capacity:	0
Pump hp:	0	Column len:	0
Closed:	Not Reported	Abandoned:	Y
Abandon da:	2001 919	Site id:	MD7000000367471

Map ID:	623		
Objectid:	367472	County let:	PG
Permit:	PG920184	Mgs id:	Not Reported
B1 seq:	1622	B1 recd:	1994 422
City:	ASTON	State:	PA
Zip:	19014	Driller na:	DAVID B MEYERS
Driller id:	MWD0522	Est gpm pr:	0
Use for wa:	Test, Observation, Monitoring	Approx dep:	25
Drill meth:	BORED	Replacemen:	N
Wapid:	Not Reported	Subdivisio:	Not Reported
Section:	Not Reported	Lot:	Not Reported
Nearest to:	COLLEGE PARK	Town dista:	Not Reported
Town direc:	T	Road name:	BALTIMORE AVENUE/1N
Road side:	E	Road dista:	123 FT
Tax map:	Not Reported	Block:	Not Reported
Parcel:	Not Reported	N grid83:	145618
E grid83:	405208	Lat dec de:	38.978471
Lon dec de:	-76.939898	Issue date:	1994 427
Special fl:	Not Reported	C1 seq:	6123
C1 recd:	1994 517	Completion:	1994 5 3
Total dept:	19	Num unsucc:	0
Hydrofract:	Not Reported	Grouted:	Y
Grout type:	BC	Grout top:	0
Grout bott:	2	Casing typ:	PL
Casing dia:	4	Casing dep:	4
Casing hei:	Not Reported	Screen typ:	PL
Top screen:	4	Bottom scr:	19
Screen t 1:	Not Reported	Top scre 1:	0
Bottom s 1:	0	Screen t 2:	Not Reported
Top scre 2:	0	Bottom s 2:	0
Screen dia:	4	Flowing we:	Not Reported
Telescopin:	Not Reported	Log type:	Not Reported
Hrs pumped:	1	Pumping ra:	1
Level befo:	1	Level duri:	1
Test pump:	O	Pump insta:	N
Install pu:	Not Reported	Capacity:	0
Pump hp:	0	Column len:	0
Closed:	Not Reported	Abandoned:	Not Reported
Abandon da:	0	Site id:	MD7000000367472

Map ID: 623

GEOCHECK VERSION 2.1
STATE DATABASE WELL INFORMATION

Objectid:	349328	County let:	PG
Permit:	PG882924	Mgs id:	Not Reported
B1 seq:	7188	B1 recd:	19921123
City:	COLLEGE PARK	State:	MD
Zip:	20740	Driller na:	STEVE SAUL
Driller id:	MWD0421	Est gpm pr:	0
Use for wa:	Test, Observation, Monitoring	Approx dep:	25
Drill meth:	AIR-ROT	Replacemen:	N
Wapid:	Not Reported	Subdivisio:	Not Reported
Section:	Not Reported	Lot:	Not Reported
Nearest to:	COLLEGE PARK	Town dista:	0
Town direc:	T	Road name:	HARTWICK RD
Road side:	S	Road dista:	20 FT
Tax map:	Not Reported	Block:	Not Reported
Parcel:	Not Reported	N grid83:	145618
E grid83:	405208	Lat dec de:	38.978471
Lon dec de:	-76.939898	Issue date:	199212 1
Special fl:	N	C1 seq:	1939
C1 recd:	1993 2 3	Completion:	1993 127
Total dept:	25	Num unsucc:	0
Hydrofract:	Not Reported	Grouted:	Y
Grout type:	CM	Grout top:	1
Grout bott:	8	Casing typ:	PL
Casing dia:	4	Casing dep:	10
Casing hei:	0	Screen typ:	PL
Top screen:	10	Bottom scr:	15
Screen t 1:	Not Reported	Top scre 1:	0
Bottom s 1:	0	Screen t 2:	Not Reported
Top scre 2:	0	Bottom s 2:	0
Screen dia:	4	Flowing we:	Not Reported
Telescopin:	Not Reported	Log type:	Not Reported
Hrs pumped:	1	Pumping ra:	1
Level befo:	1	Level duri:	1
Test pump:	Not Reported	Pump insta:	N
Install pu:	Not Reported	Capacity:	0
Pump hp:	0	Column len:	0
Closed:	Not Reported	Abandoned:	Not Reported
Abandon da:	0	Site id:	MD7000000349328

Map ID:	623		
Objectid:	349222	County let:	PG
Permit:	PG881320	Mgs id:	Not Reported
B1 seq:	1891	B1 recd:	1990 621
City:	ROCKVILLE	State:	MD
Zip:	20850	Driller na:	JERRY MALECKI
Driller id:	MWD 422	Est gpm pr:	0
Use for wa:	Test, Observation, Monitoring	Approx dep:	20
Drill meth:	BORED	Replacemen:	N
Wapid:	Not Reported	Subdivisio:	Not Reported
Section:	Not Reported	Lot:	Not Reported
Nearest to:	COLLEGE PARK	Town dista:	Not Reported
Town direc:	T	Road name:	BALTIMORE BLVD
Road side:	W	Road dista:	35 FT
Tax map:	Not Reported	Block:	Not Reported
Parcel:	Not Reported	N grid83:	145618
E grid83:	405208	Lat dec de:	38.978471
Lon dec de:	-76.939898	Issue date:	1990 619
Special fl:	Not Reported	C1 seq:	Not Reported
C1 recd:	0	Completion:	0
Total dept:	0	Num unsucc:	0

Hydrofract:	Not Reported	Grouted:	Not Reported
Grout type:	Not Reported	Grout top:	0
Grout bott:	0	Casing typ:	Not Reported
Casing dia:	0	Casing dep:	0
Casing hei:	Not Reported	Screen typ:	Not Reported
Top screen:	0	Bottom scr:	0
Screen t 1:	Not Reported	Top scre 1:	0
Bottom s 1:	0	Screen t 2:	Not Reported
Top scre 2:	0	Bottom s 2:	0
Screen dia:	0	Flowing we:	Not Reported
Telescopin:	Not Reported	Log type:	Not Reported
Hrs pumped:	0	Pumping ra:	0
Level befo:	0	Level duri:	0
Test pump:	Not Reported	Pump insta:	Not Reported
Install pu:	Not Reported	Capacity:	0
Pump hp:	0	Column len:	0
Closed:	Not Reported	Abandoned:	Not Reported
Abandon da:	0	Site id:	MD7000000349222

Map ID:	623		
Objectid:	349327	County let:	PG
Permit:	PG882923	Mgs id:	Not Reported
B1 seq:	7187	B1 recd:	19921123
City:	COLLEGE PARK	State:	MD
Zip:	20740	Driller na:	STEVE SAUL
Driller id:	MWD0421	Est gpm pr:	0
Use for wa:	Test, Observation, Monitoring	Approx dep:	25
Drill meth:	AIR-ROT	Replacemen:	N
Wapid:	Not Reported	Subdivisio:	Not Reported
Section:	Not Reported	Lot:	Not Reported
Nearest to:	COLLEGE PARK	Town dista:	0
Town direc:	T	Road name:	HARTWICK RD
Road side:	S	Road dista:	20 FT
Tax map:	Not Reported	Block:	Not Reported
Parcel:	Not Reported	N grid83:	145618
E grid83:	405208	Lat dec de:	38.978471
Lon dec de:	-76.939898	Issue date:	199212 1
Special fl:	N	C1 seq:	1940
C1 recd:	1993 2 3	Completion:	1993 127
Total dept:	25	Num unsucc:	0
Hydrofract:	Not Reported	Grouted:	Y
Grout type:	CM	Grout top:	1
Grout bott:	8	Casing typ:	PL
Casing dia:	4	Casing dep:	10
Casing hei:	0	Screen typ:	PL
Top screen:	10	Bottom scr:	15
Screen t 1:	Not Reported	Top scre 1:	0
Bottom s 1:	0	Screen t 2:	Not Reported
Top scre 2:	0	Bottom s 2:	0
Screen dia:	4	Flowing we:	Not Reported
Telescopin:	Not Reported	Log type:	Not Reported
Hrs pumped:	1	Pumping ra:	1
Level befo:	1	Level duri:	1
Test pump:	Not Reported	Pump insta:	N
Install pu:	Not Reported	Capacity:	0
Pump hp:	0	Column len:	0
Closed:	Not Reported	Abandoned:	Not Reported
Abandon da:	0	Site id:	MD7000000349327

Map ID: 623

GEOCHECK VERSION 2.1
STATE DATABASE WELL INFORMATION

Objectid:	367479	County let:	PG
Permit:	PG920181	Mgs id:	Not Reported
B1 seq:	1619	B1 recd:	1994 422
City:	ASTON	State:	PA
Zip:	19014	Driller na:	DAVID B MEYERS
Driller id:	MWD0522	Est gpm pr:	0
Use for wa:	Test, Observation, Monitoring	Approx dep:	25
Drill meth:	BORED	Replacemen:	N
Wapid:	Not Reported	Subdivisio:	Not Reported
Section:	Not Reported	Lot:	Not Reported
Nearest to:	COLLEGE PARK	Town dista:	Not Reported
Town direc:	T	Road name:	HARTWICK ROAD
Road side:	N	Road dista:	97 FT
Tax map:	Not Reported	Block:	Not Reported
Parcel:	Not Reported	N grid83:	145618
E grid83:	405208	Lat dec de:	38.978471
Lon dec de:	-76.939898	Issue date:	1994 427
Special fl:	Not Reported	C1 seq:	6120
C1 recd:	1994 517	Completion:	1994 5 3
Total dept:	22	Num unsucc:	0
Hydrofract:	Not Reported	Grouted:	Y
Grout type:	BC	Grout top:	0
Grout bott:	5	Casing typ:	PL
Casing dia:	4	Casing dep:	7
Casing hei:	Not Reported	Screen typ:	PL
Top screen:	7	Bottom scr:	22
Screen t 1:	Not Reported	Top scre 1:	0
Bottom s 1:	0	Screen t 2:	Not Reported
Top scre 2:	0	Bottom s 2:	0
Screen dia:	4	Flowing we:	Not Reported
Telescopin:	Not Reported	Log type:	Not Reported
Hrs pumped:	1	Pumping ra:	1
Level befo:	1	Level duri:	1
Test pump:	O	Pump insta:	N
Install pu:	Not Reported	Capacity:	0
Pump hp:	0	Column len:	0
Closed:	Not Reported	Abandoned:	Not Reported
Abandon da:	0	Site id:	MD7000000367479

Map ID:	623		
Objectid:	367480	County let:	PG
Permit:	PG920182	Mgs id:	Not Reported
B1 seq:	1620	B1 recd:	1994 422
City:	ASTON	State:	PA
Zip:	19014	Driller na:	DAVID B MEYERS
Driller id:	MWD0522	Est gpm pr:	0
Use for wa:	Test, Observation, Monitoring	Approx dep:	25
Drill meth:	BORED	Replacemen:	N
Wapid:	Not Reported	Subdivisio:	Not Reported
Section:	Not Reported	Lot:	Not Reported
Nearest to:	COLLEGE PARK	Town dista:	Not Reported
Town direc:	T	Road name:	HARTWICK ROAD
Road side:	N	Road dista:	72 FT
Tax map:	Not Reported	Block:	Not Reported
Parcel:	Not Reported	N grid83:	145618
E grid83:	405208	Lat dec de:	38.978471
Lon dec de:	-76.939898	Issue date:	1994 427
Special fl:	Not Reported	C1 seq:	6121
C1 recd:	1994 517	Completion:	1994 5 3
Total dept:	20	Num unsucc:	0

Hydrofract:	Not Reported	Grouted:	Y
Grout type:	BC	Grout top:	0
Grout bott:	3	Casing typ:	PL
Casing dia:	4	Casing dep:	5
Casing hei:	Not Reported	Screen typ:	PL
Top screen:	5	Bottom scr:	20
Screen t 1:	Not Reported	Top scre 1:	0
Bottom s 1:	0	Screen t 2:	Not Reported
Top scre 2:	0	Bottom s 2:	0
Screen dia:	4	Flowing we:	Not Reported
Telescopin:	Not Reported	Log type:	Not Reported
Hrs pumped:	1	Pumping ra:	1
Level befo:	1	Level duri:	1
Test pump:	O	Pump insta:	N
Install pu:	Not Reported	Capacity:	0
Pump hp:	0	Column len:	0
Closed:	Not Reported	Abandoned:	Not Reported
Abandon da:	0	Site id:	MD7000000367480

Map ID:	623		
Objectid:	367478	County let:	PG
Permit:	PG920180	Mgs id:	Not Reported
B1 seq:	3111	B1 recd:	1994 422
City:	ASTON	State:	PA
Zip:	19014	Driller na:	DAVID B MEYERS
Driller id:	MWD0522	Est gpm pr:	0
Use for wa:	Test, Observation, Monitoring	Approx dep:	25
Drill meth:	BORED	Replacemen:	N
Wapid:	Not Reported	Subdivisio:	Not Reported
Section:	Not Reported	Lot:	Not Reported
Nearest to:	COLLEGE PARK	Town dista:	Not Reported
Town direc:	T	Road name:	BALTIMORE AVENUE/1N
Road side:	E	Road dista:	130 FT
Tax map:	Not Reported	Block:	Not Reported
Parcel:	Not Reported	N grid83:	145618
E grid83:	405208	Lat dec de:	38.978471
Lon dec de:	-76.939898	Issue date:	1994 427
Special fl:	Not Reported	C1 seq:	6119
C1 recd:	1994 517	Completion:	1994 5 3
Total dept:	20	Num unsucc:	0
Hydrofract:	Not Reported	Grouted:	Y
Grout type:	BC	Grout top:	0
Grout bott:	3	Casing typ:	PL
Casing dia:	4	Casing dep:	5
Casing hei:	Not Reported	Screen typ:	PL
Top screen:	5	Bottom scr:	20
Screen t 1:	Not Reported	Top scre 1:	0
Bottom s 1:	0	Screen t 2:	Not Reported
Top scre 2:	0	Bottom s 2:	0
Screen dia:	4	Flowing we:	Not Reported
Telescopin:	Not Reported	Log type:	Not Reported
Hrs pumped:	1	Pumping ra:	1
Level befo:	1	Level duri:	1
Test pump:	O	Pump insta:	N
Install pu:	Not Reported	Capacity:	0
Pump hp:	0	Column len:	0
Closed:	Not Reported	Abandoned:	Y
Abandon da:	2005 527	Site id:	MD7000000367478

Map ID: 623

GEOCHECK VERSION 2.1
STATE DATABASE WELL INFORMATION

Objectid:	367473	County let:	PG
Permit:	PG920185	Mgs id:	Not Reported
B1 seq:	1623	B1 recd:	1994 422
City:	ASTON	State:	PA
Zip:	19014	Driller na:	DAVID B MEYERS
Driller id:	MWD0522	Est gpm pr:	0
Use for wa:	Test, Observation, Monitoring	Approx dep:	25
Drill meth:	BORED	Replacemen:	N
Wapid:	Not Reported	Subdivisio:	Not Reported
Section:	Not Reported	Lot:	Not Reported
Nearest to:	COLLEGE PARK	Town dista:	Not Reported
Town direc:	T	Road name:	BALTIMORE AVENUE/1N
Road side:	E	Road dista:	228 FT
Tax map:	Not Reported	Block:	Not Reported
Parcel:	Not Reported	N grid83:	145618
E grid83:	405208	Lat dec de:	38.978471
Lon dec de:	-76.939898	Issue date:	1994 427
Special fl:	Not Reported	C1 seq:	6124
C1 recd:	1994 517	Completion:	1994 5 3
Total dept:	19	Num unsucc:	0
Hydrofract:	Not Reported	Grouted:	Y
Grout type:	BC	Grout top:	0
Grout bott:	2	Casing typ:	PL
Casing dia:	4	Casing dep:	4
Casing hei:	Not Reported	Screen typ:	PL
Top screen:	4	Bottom scr:	19
Screen t 1:	Not Reported	Top scre 1:	0
Bottom s 1:	0	Screen t 2:	Not Reported
Top scre 2:	0	Bottom s 2:	0
Screen dia:	4	Flowing we:	Not Reported
Telescopin:	Not Reported	Log type:	Not Reported
Hrs pumped:	1	Pumping ra:	1
Level befo:	1	Level duri:	1
Test pump:	O	Pump insta:	N
Install pu:	Not Reported	Capacity:	0
Pump hp:	0	Column len:	0
Closed:	Not Reported	Abandoned:	Not Reported
Abandon da:	0	Site id:	MD7000000367473

Map ID:	623		
Objectid:	367477	County let:	PG
Permit:	PG920179	Mgs id:	Not Reported
B1 seq:	3110	B1 recd:	1994 422
City:	ASTON	State:	PA
Zip:	19014	Driller na:	DAVID B MEYERS
Driller id:	MWD0522	Est gpm pr:	0
Use for wa:	Test, Observation, Monitoring	Approx dep:	25
Drill meth:	BORED	Replacemen:	N
Wapid:	Not Reported	Subdivisio:	Not Reported
Section:	Not Reported	Lot:	Not Reported
Nearest to:	COLLEGE PARK	Town dista:	Not Reported
Town direc:	T	Road name:	BALTIMORE AVENUE/RT1
Road side:	E	Road dista:	125 FT
Tax map:	Not Reported	Block:	Not Reported
Parcel:	Not Reported	N grid83:	145618
E grid83:	405208	Lat dec de:	38.978471
Lon dec de:	-76.939898	Issue date:	1994 427
Special fl:	Not Reported	C1 seq:	6115
C1 recd:	1994 517	Completion:	1994 5 3
Total dept:	20	Num unsucc:	0

Hydrofract:	Not Reported	Grouted:	Y
Grout type:	BC	Grout top:	0
Grout bott:	3	Casing typ:	PL
Casing dia:	4	Casing dep:	5
Casing hei:	Not Reported	Screen typ:	PL
Top screen:	5	Bottom scr:	20
Screen t 1:	Not Reported	Top scre 1:	0
Bottom s 1:	0	Screen t 2:	Not Reported
Top scre 2:	0	Bottom s 2:	0
Screen dia:	4	Flowing we:	Not Reported
Telescopin:	Not Reported	Log type:	Not Reported
Hrs pumped:	1	Pumping ra:	1
Level befo:	1	Level duri:	1
Test pump:	O	Pump insta:	N
Install pu:	Not Reported	Capacity:	0
Pump hp:	0	Column len:	0
Closed:	Not Reported	Abandoned:	Y
Abandon da:	2005 527	Site id:	MD7000000367477

Map ID:	624		
Objectid:	368237	County let:	PG
Permit:	PG920480	Mgs id:	Not Reported
B1 seq:	3123	B1 recd:	1994 929
City:	ASTON	State:	PA
Zip:	19014	Driller na:	GREGG P MYERS
Driller id:	MWD 523	Est gpm pr:	0
Use for wa:	Test, Observation, Monitoring	Approx dep:	30
Drill meth:	BORED	Replacemen:	N
Wapid:	Not Reported	Subdivisio:	7313 BALT AVE
Section:	Not Reported	Lot:	Not Reported
Nearest to:	COLLEGE PARK	Town dista:	Not Reported
Town direc:	T	Road name:	BALTIMORE AVE/ROUTE
Road side:	E	Road dista:	15 FT
Tax map:	Not Reported	Block:	Not Reported
Parcel:	Not Reported	N grid83:	145618
E grid83:	405513	Lat dec de:	38.978469
Lon dec de:	-76.93638	Issue date:	199410 5
Special fl:	Not Reported	C1 seq:	6763
C1 recd:	19941017	Completion:	199410 7
Total dept:	20	Num unsucc:	0
Hydrofract:	Not Reported	Grouted:	Y
Grout type:	CM	Grout top:	0
Grout bott:	3	Casing typ:	PL
Casing dia:	4	Casing dep:	5
Casing hei:	Not Reported	Screen typ:	PL
Top screen:	5	Bottom scr:	20
Screen t 1:	Not Reported	Top scre 1:	0
Bottom s 1:	0	Screen t 2:	Not Reported
Top scre 2:	0	Bottom s 2:	0
Screen dia:	4	Flowing we:	Not Reported
Telescopin:	Not Reported	Log type:	Not Reported
Hrs pumped:	1	Pumping ra:	1
Level befo:	1	Level duri:	1
Test pump:	O	Pump insta:	N
Install pu:	Not Reported	Capacity:	0
Pump hp:	0	Column len:	0
Closed:	Not Reported	Abandoned:	Not Reported
Abandon da:	0	Site id:	MD7000000368237

Map ID: 624

GEOCHECK VERSION 2.1
STATE DATABASE WELL INFORMATION

Objectid:	409647	County let:	PG
Permit:	PG940069	Mgs id:	Not Reported
B1 seq:	0951	B1 recd:	1996 9 6
City:	ASTON	State:	PA
Zip:	19014	Driller na:	GREGG MYERS
Driller id:	MWD 523	Est gpm pr:	0
Use for wa:	Test, Observation, Monitoring	Approx dep:	30
Drill meth:	BORED	Replacemen:	N
Wapid:	Not Reported	Subdivisio:	Not Reported
Section:	Not Reported	Lot:	Not Reported
Nearest to:	COLLEGE PARK	Town dista:	Not Reported
Town direc:	T	Road name:	BALTIMORE AVE/RT 1
Road side:	E	Road dista:	175 FT
Tax map:	Not Reported	Block:	Not Reported
Parcel:	Not Reported	N grid83:	145618
E grid83:	405513	Lat dec de:	38.978469
Lon dec de:	-76.93638	Issue date:	1996 913
Special fl:	Not Reported	C1 seq:	1914
C1 recd:	1997 124	Completion:	19961025
Total dept:	10	Num unsucc:	0
Hydrofract:	Not Reported	Grouted:	Y
Grout type:	CM	Grout top:	0
Grout bott:	1	Casing typ:	PL
Casing dia:	2	Casing dep:	3
Casing hei:	Not Reported	Screen typ:	PL
Top screen:	3	Bottom scr:	10
Screen t 1:	Not Reported	Top scre 1:	0
Bottom s 1:	0	Screen t 2:	Not Reported
Top scre 2:	0	Bottom s 2:	0
Screen dia:	2	Flowing we:	Not Reported
Telescopin:	Not Reported	Log type:	Not Reported
Hrs pumped:	1	Pumping ra:	1
Level befo:	1	Level duri:	1
Test pump:	O	Pump insta:	N
Install pu:	Not Reported	Capacity:	0
Pump hp:	0	Column len:	0
Closed:	Not Reported	Abandoned:	Not Reported
Abandon da:	0	Site id:	MD7000000409647

Map ID:	624		
Objectid:	368231	County let:	PG
Permit:	PG920482	Mgs id:	Not Reported
B1 seq:	3125	B1 recd:	1994 929
City:	ASTON	State:	PA
Zip:	19014	Driller na:	GREGG P MYERS
Driller id:	MWD 523	Est gpm pr:	0
Use for wa:	Test, Observation, Monitoring	Approx dep:	30
Drill meth:	BORED	Replacemen:	N
Wapid:	Not Reported	Subdivisio:	Not Reported
Section:	Not Reported	Lot:	Not Reported
Nearest to:	COLLEGE PARK	Town dista:	Not Reported
Town direc:	T	Road name:	HARTWICK
Road side:	S	Road dista:	100 FT
Tax map:	Not Reported	Block:	Not Reported
Parcel:	Not Reported	N grid83:	145618
E grid83:	405513	Lat dec de:	38.978469
Lon dec de:	-76.93638	Issue date:	199410 5
Special fl:	Not Reported	C1 seq:	6764
C1 recd:	19941017	Completion:	199410 7
Total dept:	20	Num unsucc:	0

Hydrofract:	Not Reported	Grouted:	Y
Grout type:	CM	Grout top:	0
Grout bott:	3	Casing typ:	PL
Casing dia:	4	Casing dep:	5
Casing hei:	Not Reported	Screen typ:	PL
Top screen:	5	Bottom scr:	20
Screen t 1:	Not Reported	Top scre 1:	0
Bottom s 1:	0	Screen t 2:	Not Reported
Top scre 2:	0	Bottom s 2:	0
Screen dia:	4	Flowing we:	Not Reported
Telescopin:	Not Reported	Log type:	Not Reported
Hrs pumped:	1	Pumping ra:	1
Level befo:	1	Level duri:	1
Test pump:	O	Pump insta:	N
Install pu:	Not Reported	Capacity:	0
Pump hp:	0	Column len:	0
Closed:	Not Reported	Abandoned:	Not Reported
Abandon da:	0	Site id:	MD7000000368231

Map ID:	624		
Objectid:	368233	County let:	PG
Permit:	PG920481	Mgs id:	Not Reported
B1 seq:	3124	B1 recd:	1994 929
City:	ASTON	State:	PA
Zip:	19014	Driller na:	GREGG P MYERS
Driller id:	MWD 523	Est gpm pr:	0
Use for wa:	Test, Observation, Monitoring	Approx dep:	30
Drill meth:	BORED	Replacemen:	N
Wapid:	Not Reported	Subdivisio:	Not Reported
Section:	Not Reported	Lot:	Not Reported
Nearest to:	COLLEGE PARK	Town dista:	Not Reported
Town direc:	T	Road name:	HARTWICK RD
Road side:	S	Road dista:	20 FT
Tax map:	Not Reported	Block:	Not Reported
Parcel:	Not Reported	N grid83:	145618
E grid83:	405513	Lat dec de:	38.978469
Lon dec de:	-76.93638	Issue date:	199410 5
Special fl:	Not Reported	C1 seq:	6765
C1 recd:	19941017	Completion:	199410 7
Total dept:	20	Num unsucc:	0
Hydrofract:	Not Reported	Grouted:	Y
Grout type:	CM	Grout top:	0
Grout bott:	3	Casing typ:	PL
Casing dia:	4	Casing dep:	5
Casing hei:	Not Reported	Screen typ:	PL
Top screen:	5	Bottom scr:	20
Screen t 1:	Not Reported	Top scre 1:	0
Bottom s 1:	0	Screen t 2:	Not Reported
Top scre 2:	0	Bottom s 2:	0
Screen dia:	4	Flowing we:	Not Reported
Telescopin:	Not Reported	Log type:	Not Reported
Hrs pumped:	1	Pumping ra:	1
Level befo:	1	Level duri:	1
Test pump:	O	Pump insta:	N
Install pu:	Not Reported	Capacity:	0
Pump hp:	0	Column len:	0
Closed:	Not Reported	Abandoned:	Y
Abandon da:	2005 527	Site id:	MD7000000368233

Map ID: 624

GEOCHECK VERSION 2.1
STATE DATABASE WELL INFORMATION

Objectid:	529563	County let:	Not Reported
Permit:	PG952285	Mgs id:	Not Reported
B1 seq:	0086	B1 recd:	200812 1
City:	BIRMINGHAM	State:	AL
Zip:	35213	Driller na:	STEPHEN DELOSH
Driller id:	MGD 119	Est gpm pr:	0
Use for wa:	Test, Observation, Monitoring	Approx dep:	35
Drill meth:	BORED	Replacemen:	N
Wapid:	Not Reported	Subdivisio:	4880
Section:	Not Reported	Lot:	Not Reported
Nearest to:	COLLEGE PARK	Town dista:	Not Reported
Town direc:	T	Road name:	7110 BALTIMORE AVE
Road side:	W	Road dista:	170 FT
Tax map:	33	Block:	Not Reported
Parcel:	Not Reported	N grid83:	145618
E grid83:	405513	Lat dec de:	38.978469
Lon dec de:	-76.93638	Issue date:	20081121
Special fl:	Not Reported	C1 seq:	7637
C1 recd:	2009 1 5	Completion:	20081216
Total dept:	20	Num unsucc:	0
Hydrofract:	N	Grouted:	Y
Grout type:	BC	Grout top:	0
Grout bott:	3	Casing typ:	PL
Casing dia:	4	Casing dep:	5
Casing hei:	Not Reported	Screen typ:	PL
Top screen:	5	Bottom scr:	20
Screen t 1:	Not Reported	Top scre 1:	0
Bottom s 1:	0	Screen t 2:	Not Reported
Top scre 2:	0	Bottom s 2:	0
Screen dia:	4	Flowing we:	Not Reported
Telescopin:	Not Reported	Log type:	Not Reported
Hrs pumped:	1	Pumping ra:	1
Level befo:	1	Level duri:	1
Test pump:	Not Reported	Pump insta:	N
Install pu:	Not Reported	Capacity:	0
Pump hp:	0	Column len:	0
Closed:	Not Reported	Abandoned:	Y
Abandon da:	20091028	Site id:	MD7000000529563

Map ID:	624		
Objectid:	529566	County let:	Not Reported
Permit:	PG952288	Mgs id:	Not Reported
B1 seq:	0089	B1 recd:	200812 1
City:	BIRMINGHAM	State:	AL
Zip:	35213	Driller na:	STEPHEN DELOSH
Driller id:	MGD 119	Est gpm pr:	0
Use for wa:	Test, Observation, Monitoring	Approx dep:	35
Drill meth:	BORED	Replacemen:	N
Wapid:	Not Reported	Subdivisio:	4880
Section:	Not Reported	Lot:	MW-4
Nearest to:	COLLEGE PARK	Town dista:	Not Reported
Town direc:	T	Road name:	7110 BALTIMORE AVE
Road side:	W	Road dista:	115 FT
Tax map:	33	Block:	Not Reported
Parcel:	Not Reported	N grid83:	145618
E grid83:	405513	Lat dec de:	38.978469
Lon dec de:	-76.93638	Issue date:	20081121
Special fl:	Not Reported	C1 seq:	7999
C1 recd:	2009 1 5	Completion:	20081216
Total dept:	20	Num unsucc:	0

Hydrofract:	N	Grouted:	Y
Grout type:	BC	Grout top:	0
Grout bott:	3	Casing typ:	PL
Casing dia:	4	Casing dep:	5
Casing hei:	Not Reported	Screen typ:	PL
Top screen:	5	Bottom scr:	20
Screen t 1:	Not Reported	Top scre 1:	0
Bottom s 1:	0	Screen t 2:	Not Reported
Top scre 2:	0	Bottom s 2:	0
Screen dia:	4	Flowing we:	Not Reported
Telescopin:	Not Reported	Log type:	Not Reported
Hrs pumped:	1	Pumping ra:	1
Level befo:	1	Level duri:	1
Test pump:	Not Reported	Pump insta:	N
Install pu:	Not Reported	Capacity:	0
Pump hp:	0	Column len:	0
Closed:	Not Reported	Abandoned:	Y
Abandon da:	20091028	Site id:	MD7000000529566

Map ID:	624		
Objectid:	529567	County let:	Not Reported
Permit:	PG952289	Mgs id:	Not Reported
B1 seq:	0090	B1 recd:	200812 1
City:	BIRMINGHAM	State:	AL
Zip:	35213	Driller na:	STEPHEN DELOSH
Driller id:	MGD 119	Est gpm pr:	0
Use for wa:	Test, Observation, Monitoring	Approx dep:	35
Drill meth:	BORED	Replacemen:	N
Wapid:	Not Reported	Subdivisio:	4880
Section:	Not Reported	Lot:	Not Reported
Nearest to:	COLLEGE PARK	Town dista:	Not Reported
Town direc:	T	Road name:	7110 BALTIMORE AVE
Road side:	W	Road dista:	130 FT
Tax map:	33	Block:	Not Reported
Parcel:	Not Reported	N grid83:	145618
E grid83:	405513	Lat dec de:	38.978469
Lon dec de:	-76.93638	Issue date:	20081121
Special fl:	Not Reported	C1 seq:	7638
C1 recd:	2009 1 5	Completion:	20081217
Total dept:	20	Num unsucc:	0
Hydrofract:	N	Grouted:	Y
Grout type:	BC	Grout top:	0
Grout bott:	3	Casing typ:	PL
Casing dia:	4	Casing dep:	5
Casing hei:	Not Reported	Screen typ:	PL
Top screen:	5	Bottom scr:	20
Screen t 1:	Not Reported	Top scre 1:	0
Bottom s 1:	0	Screen t 2:	Not Reported
Top scre 2:	0	Bottom s 2:	0
Screen dia:	4	Flowing we:	Not Reported
Telescopin:	Not Reported	Log type:	Not Reported
Hrs pumped:	1	Pumping ra:	1
Level befo:	1	Level duri:	1
Test pump:	Not Reported	Pump insta:	N
Install pu:	Not Reported	Capacity:	0
Pump hp:	0	Column len:	0
Closed:	Not Reported	Abandoned:	Y
Abandon da:	20091028	Site id:	MD7000000529567

Map ID: 624

GEOCHECK VERSION 2.1
STATE DATABASE WELL INFORMATION

Objectid:	529564	County let:	Not Reported
Permit:	PG952286	Mgs id:	Not Reported
B1 seq:	0087	B1 recd:	200812 1
City:	BIRMINGHAM	State:	AL
Zip:	35213	Driller na:	STEPHEN DELOSH
Driller id:	MGD 119	Est gpm pr:	0
Use for wa:	Test, Observation, Monitoring	Approx dep:	35
Drill meth:	BORED	Replacemen:	N
Wapid:	Not Reported	Subdivisio:	4880
Section:	Not Reported	Lot:	Not Reported
Nearest to:	COLLEGE PARK	Town dista:	Not Reported
Town direc:	T	Road name:	7110 BALTIMORE AVE
Road side:	W	Road dista:	60 FT
Tax map:	33	Block:	Not Reported
Parcel:	Not Reported	N grid83:	145618
E grid83:	405513	Lat dec de:	38.978469
Lon dec de:	-76.93638	Issue date:	20081121
Special fl:	Not Reported	C1 seq:	7998
C1 recd:	2009 1 5	Completion:	20081215
Total dept:	20	Num unsucc:	0
Hydrofract:	N	Grouted:	Y
Grout type:	BC	Grout top:	0
Grout bott:	3	Casing typ:	PL
Casing dia:	4	Casing dep:	5
Casing hei:	Not Reported	Screen typ:	PL
Top screen:	5	Bottom scr:	20
Screen t 1:	Not Reported	Top scre 1:	0
Bottom s 1:	0	Screen t 2:	Not Reported
Top scre 2:	0	Bottom s 2:	0
Screen dia:	4	Flowing we:	Not Reported
Telescopin:	Not Reported	Log type:	Not Reported
Hrs pumped:	1	Pumping ra:	1
Level befo:	1	Level duri:	1
Test pump:	Not Reported	Pump insta:	N
Install pu:	Not Reported	Capacity:	0
Pump hp:	0	Column len:	0
Closed:	Not Reported	Abandoned:	Y
Abandon da:	20091028	Site id:	MD7000000529564

Map ID:	624		
Objectid:	529565	County let:	Not Reported
Permit:	PG952287	Mgs id:	Not Reported
B1 seq:	0088	B1 recd:	200812 1
City:	BIRMINGHAM	State:	AL
Zip:	35213	Driller na:	STEPHEN DELOSH
Driller id:	MGD 119	Est gpm pr:	0
Use for wa:	Test, Observation, Monitoring	Approx dep:	35
Drill meth:	BORED	Replacemen:	N
Wapid:	Not Reported	Subdivisio:	4880
Section:	Not Reported	Lot:	MW-3
Nearest to:	COLLEGE PARK	Town dista:	Not Reported
Town direc:	T	Road name:	7110 BALTIMORE AVE
Road side:	W	Road dista:	105 FT
Tax map:	33	Block:	Not Reported
Parcel:	Not Reported	N grid83:	145618
E grid83:	405513	Lat dec de:	38.978469
Lon dec de:	-76.93638	Issue date:	20081121
Special fl:	Not Reported	C1 seq:	7997
C1 recd:	2009 1 5	Completion:	20081215
Total dept:	20	Num unsucc:	0

Hydrofract:	N	Grouted:	Y
Grout type:	BC	Grout top:	0
Grout bott:	3	Casing typ:	PL
Casing dia:	4	Casing dep:	5
Casing hei:	Not Reported	Screen typ:	PL
Top screen:	5	Bottom scr:	20
Screen t 1:	Not Reported	Top scre 1:	0
Bottom s 1:	0	Screen t 2:	Not Reported
Top scre 2:	0	Bottom s 2:	0
Screen dia:	4	Flowing we:	Not Reported
Telescopin:	Not Reported	Log type:	Not Reported
Hrs pumped:	1	Pumping ra:	1
Level befo:	1	Level duri:	1
Test pump:	Not Reported	Pump insta:	N
Install pu:	Not Reported	Capacity:	0
Pump hp:	0	Column len:	0
Closed:	Not Reported	Abandoned:	Y
Abandon da:	20091028	Site id:	MD7000000529565

Map ID:	625		
Objectid:	257981	County let:	PG
Permit:	PG880689	Mgs id:	Not Reported
B1 seq:	1267	B1 recd:	1989 919
City:	WASHINGTON	State:	DC
Zip:	20001	Driller na:	Not Reported
Driller id:	MWD0408	Est gpm pr:	0
Use for wa:	Test, Observation, Monitoring	Approx dep:	25
Drill meth:	BORED	Replacemen:	N
Wapid:	Not Reported	Subdivisio:	Not Reported
Section:	Not Reported	Lot:	Not Reported
Nearest to:	COLLEGE PARK	Town dista:	0
Town direc:	E	Road name:	4910 CALVERT PARK
Road side:	N	Road dista:	150 FT
Tax map:	Not Reported	Block:	Not Reported
Parcel:	Not Reported	N grid83:	145618
E grid83:	406122	Lat dec de:	38.978465
Lon dec de:	-76.929345	Issue date:	1989 918
Special fl:	N	C1 seq:	9747
C1 recd:	19891027	Completion:	1989 918
Total dept:	25	Num unsucc:	0
Hydrofract:	Not Reported	Grouted:	Y
Grout type:	CM	Grout top:	3
Grout bott:	2	Casing typ:	PL
Casing dia:	2	Casing dep:	15
Casing hei:	+	Screen typ:	PL
Top screen:	15	Bottom scr:	25
Screen t 1:	Not Reported	Top scre 1:	0
Bottom s 1:	0	Screen t 2:	Not Reported
Top scre 2:	0	Bottom s 2:	0
Screen dia:	2	Flowing we:	Not Reported
Telescopin:	Not Reported	Log type:	Not Reported
Hrs pumped:	1	Pumping ra:	1
Level befo:	1	Level duri:	1
Test pump:	O	Pump insta:	N
Install pu:	O	Capacity:	0
Pump hp:	0	Column len:	0
Closed:	Not Reported	Abandoned:	Not Reported
Abandon da:	0	Site id:	MD7000000257981

Map ID: 625

GEOCHECK VERSION 2.1
STATE DATABASE WELL INFORMATION

Objectid:	257980	County let:	PG
Permit:	PG880688	Mgs id:	Not Reported
B1 seq:	1268	B1 recd:	1989 919
City:	WASHINGTON	State:	DC
Zip:	20001	Driller na:	JAMES R DAVIS
Driller id:	MWD0408	Est gpm pr:	0
Use for wa:	Test, Observation, Monitoring	Approx dep:	25
Drill meth:	BORED	Replacemen:	N
Wapid:	Not Reported	Subdivisio:	Not Reported
Section:	Not Reported	Lot:	Not Reported
Nearest to:	COLLEGE PARK	Town dista:	0
Town direc:	E	Road name:	4910 CALVERT RD
Road side:	N	Road dista:	150 FT
Tax map:	Not Reported	Block:	Not Reported
Parcel:	Not Reported	N grid83:	145618
E grid83:	406122	Lat dec de:	38.978465
Lon dec de:	-76.929345	Issue date:	1989 918
Special fl:	N	C1 seq:	9748
C1 recd:	19891027	Completion:	1989 919
Total dept:	25	Num unsucc:	0
Hydrofract:	Not Reported	Grouted:	Y
Grout type:	CM	Grout top:	0
Grout bott:	11	Casing typ:	PL
Casing dia:	2	Casing dep:	15
Casing hei:	+1	Screen typ:	PL
Top screen:	15	Bottom scr:	25
Screen t 1:	Not Reported	Top scre 1:	0
Bottom s 1:	0	Screen t 2:	Not Reported
Top scre 2:	0	Bottom s 2:	0
Screen dia:	2	Flowing we:	Not Reported
Telescopin:	Not Reported	Log type:	Not Reported
Hrs pumped:	1	Pumping ra:	1
Level befo:	1	Level duri:	1
Test pump:	O	Pump insta:	N
Install pu:	O	Capacity:	0
Pump hp:	0	Column len:	0
Closed:	Not Reported	Abandoned:	Not Reported
Abandon da:	0	Site id:	MD7000000257980

Map ID:	625		
Objectid:	257979	County let:	PG
Permit:	PG880687	Mgs id:	Not Reported
B1 seq:	1264	B1 recd:	1989 919
City:	WASHINGTON	State:	DC
Zip:	20001	Driller na:	JAMES R DAVIS
Driller id:	MWD0408	Est gpm pr:	0
Use for wa:	Test, Observation, Monitoring	Approx dep:	25
Drill meth:	BORED	Replacemen:	N
Wapid:	Not Reported	Subdivisio:	Not Reported
Section:	Not Reported	Lot:	Not Reported
Nearest to:	COLLEGE PARK	Town dista:	0
Town direc:	E	Road name:	4910 CALVERT RD
Road side:	N	Road dista:	150 FT
Tax map:	Not Reported	Block:	Not Reported
Parcel:	Not Reported	N grid83:	145618
E grid83:	406122	Lat dec de:	38.978465
Lon dec de:	-76.929345	Issue date:	1989 918
Special fl:	N	C1 seq:	9746
C1 recd:	19891027	Completion:	1989 918
Total dept:	25	Num unsucc:	0

Hydrofract:	Not Reported	Grouted:	Y
Grout type:	CM	Grout top:	0
Grout bott:	11	Casing typ:	PL
Casing dia:	2	Casing dep:	15
Casing hei:	+1	Screen typ:	PL
Top screen:	15	Bottom scr:	25
Screen t 1:	Not Reported	Top scre 1:	0
Bottom s 1:	0	Screen t 2:	Not Reported
Top scre 2:	0	Bottom s 2:	0
Screen dia:	2	Flowing we:	Not Reported
Telescopin:	Not Reported	Log type:	Not Reported
Hrs pumped:	1	Pumping ra:	1
Level befo:	1	Level duri:	1
Test pump:	O	Pump insta:	N
Install pu:	O	Capacity:	0
Pump hp:	0	Column len:	0
Closed:	Not Reported	Abandoned:	Not Reported
Abandon da:	0	Site id:	MD7000000257979

Map ID:	625		
Objectid:	372152	County let:	PG
Permit:	PG880467	Mgs id:	Not Reported
B1 seq:	8952	B1 recd:	0
City:	WASHINGTON	State:	DC
Zip:	20001	Driller na:	CARL HUGO
Driller id:	MWD 460	Est gpm pr:	0
Use for wa:	Test, Observation, Monitoring	Approx dep:	15
Drill meth:	BORED	Replacemen:	N
Wapid:	Not Reported	Subdivisio:	Not Reported
Section:	E9A	Lot:	Not Reported
Nearest to:	COLLEGE PARK	Town dista:	1
Town direc:	SE	Road name:	4910 CALVERT RD
Road side:	N	Road dista:	60 FT
Tax map:	Not Reported	Block:	Not Reported
Parcel:	Not Reported	N grid83:	145618
E grid83:	406122	Lat dec de:	38.978465
Lon dec de:	-76.929345	Issue date:	1989 717
Special fl:	Not Reported	C1 seq:	Not Reported
C1 recd:	0	Completion:	0
Total dept:	0	Num unsucc:	0
Hydrofract:	Not Reported	Grouted:	Not Reported
Grout type:	Not Reported	Grout top:	0
Grout bott:	0	Casing typ:	Not Reported
Casing dia:	0	Casing dep:	0
Casing hei:	Not Reported	Screen typ:	Not Reported
Top screen:	0	Bottom scr:	0
Screen t 1:	Not Reported	Top scre 1:	0
Bottom s 1:	0	Screen t 2:	Not Reported
Top scre 2:	0	Bottom s 2:	0
Screen dia:	0	Flowing we:	Not Reported
Telescopin:	Not Reported	Log type:	Not Reported
Hrs pumped:	0	Pumping ra:	0
Level befo:	0	Level duri:	0
Test pump:	Not Reported	Pump insta:	Not Reported
Install pu:	Not Reported	Capacity:	0
Pump hp:	0	Column len:	0
Closed:	Not Reported	Abandoned:	Not Reported
Abandon da:	0	Site id:	MD7000000372152

Map ID: 625

GEOCHECK VERSION 2.1
STATE DATABASE WELL INFORMATION

Objectid:	346702	County let:	PG
Permit:	PG880468	Mgs id:	Not Reported
B1 seq:	8953	B1 recd:	0
City:	WASHINGTON	State:	DC
Zip:	20001	Driller na:	CARL HUGO
Driller id:	Not Reported	Est gpm pr:	0
Use for wa:	Test, Observation, Monitoring	Approx dep:	15
Drill meth:	BORED	Replacemen:	N
Wapid:	Not Reported	Subdivisio:	Not Reported
Section:	E9A	Lot:	Not Reported
Nearest to:	COLLEGE PARK	Town dista:	1
Town direc:	SE	Road name:	4910 CALVERT RD
Road side:	N	Road dista:	80 FT
Tax map:	Not Reported	Block:	Not Reported
Parcel:	Not Reported	N grid83:	145618
E grid83:	406122	Lat dec de:	38.978465
Lon dec de:	-76.929345	Issue date:	1989 717
Special fl:	Not Reported	C1 seq:	Not Reported
C1 recd:	0	Completion:	0
Total dept:	0	Num unsucc:	0
Hydrofract:	Not Reported	Grouted:	Not Reported
Grout type:	Not Reported	Grout top:	0
Grout bott:	0	Casing typ:	Not Reported
Casing dia:	0	Casing dep:	0
Casing hei:	Not Reported	Screen typ:	Not Reported
Top screen:	0	Bottom scr:	0
Screen t 1:	Not Reported	Top scre 1:	0
Bottom s 1:	0	Screen t 2:	Not Reported
Top scre 2:	0	Bottom s 2:	0
Screen dia:	0	Flowing we:	Not Reported
Telescopin:	Not Reported	Log type:	Not Reported
Hrs pumped:	0	Pumping ra:	0
Level befo:	0	Level duri:	0
Test pump:	Not Reported	Pump insta:	Not Reported
Install pu:	Not Reported	Capacity:	0
Pump hp:	0	Column len:	0
Closed:	Not Reported	Abandoned:	Not Reported
Abandon da:	0	Site id:	MD7000000346702

Map ID:	625		
Objectid:	346685	County let:	PG
Permit:	PG880469	Mgs id:	Not Reported
B1 seq:	8954	B1 recd:	0
City:	NW WASHINGTON	State:	DC
Zip:	20001	Driller na:	CARL HUGO
Driller id:	MWD 460	Est gpm pr:	0
Use for wa:	Test, Observation, Monitoring	Approx dep:	15
Drill meth:	BORED	Replacemen:	N
Wapid:	Not Reported	Subdivisio:	Not Reported
Section:	E9A	Lot:	Not Reported
Nearest to:	COLLEGE PARK	Town dista:	1
Town direc:	SE	Road name:	4910 CALVERT RD
Road side:	N	Road dista:	70 FT
Tax map:	Not Reported	Block:	Not Reported
Parcel:	Not Reported	N grid83:	145618
E grid83:	406122	Lat dec de:	38.978465
Lon dec de:	-76.929345	Issue date:	1989 717
Special fl:	Not Reported	C1 seq:	Not Reported
C1 recd:	0	Completion:	0
Total dept:	0	Num unsucc:	0

Hydrofract:	Not Reported	Grouted:	Not Reported
Grout type:	Not Reported	Grout top:	0
Grout bott:	0	Casing typ:	Not Reported
Casing dia:	0	Casing dep:	0
Casing hei:	Not Reported	Screen typ:	Not Reported
Top screen:	0	Bottom scr:	0
Screen t 1:	Not Reported	Top scre 1:	0
Bottom s 1:	0	Screen t 2:	Not Reported
Top scre 2:	0	Bottom s 2:	0
Screen dia:	0	Flowing we:	Not Reported
Telescopin:	Not Reported	Log type:	Not Reported
Hrs pumped:	0	Pumping ra:	0
Level befo:	0	Level duri:	0
Test pump:	Not Reported	Pump insta:	Not Reported
Install pu:	Not Reported	Capacity:	0
Pump hp:	0	Column len:	0
Closed:	Not Reported	Abandoned:	Not Reported
Abandon da:	0	Site id:	MD7000000346685

Map ID:	626		
Objectid:	258359	County let:	PG
Permit:	PG881287	Mgs id:	Not Reported
B1 seq:	1385	B1 recd:	1990 618
City:	WASHINGTON	State:	DC
Zip:	20001	Driller na:	MICHAEL W. HUBER INC
Driller id:	MWD0336	Est gpm pr:	140
Use for wa:	Industrial, Commercial, State and Federal Gov.		
Approx dep:	50	Drill meth:	ROTARY
Replacemen:	N	Wapid:	PG1988G019
Subdivisio:	Not Reported	Section:	Not Reported
Lot:	Not Reported	Nearest to:	COLLEGE PARK
Town dista:	O	Town direc:	T
Road name:	CALVERT ROAD	Road side:	N
Road dista:	1390FT	Tax map:	Not Reported
Block:	Not Reported	Parcel:	Not Reported
N grid83:	145618	E grid83:	406427
Lat dec de:	38.978463	Lon dec de:	-76.925827
Issue date:	1990 6 8	Special fl:	N
C1 seq:	8198	C1 recd:	19911118
Completion:	1990 618	Total dept:	50
Num unsucc:	0	Hydrofract:	Not Reported
Grouted:	Y	Grout type:	CM
Grout top:	0	Grout bott:	7
Casing typ:	PL	Casing dia:	8
Casing dep:	10	Casing hei:	-00
Screen typ:	PL	Top screen:	10
Bottom scr:	50	Screen t 1:	Not Reported
Top scre 1:	0	Bottom s 1:	0
Screen t 2:	Not Reported	Top scre 2:	0
Bottom s 2:	0	Screen dia:	0
Flowing we:	Not Reported	Telescopin:	Not Reported
Log type:	Not Reported	Hrs pumped:	1
Pumping ra:	1	Level befo:	1
Level duri:	1	Test pump:	O
Pump insta:	N	Install pu:	O
Capacity:	0	Pump hp:	0
Column len:	0	Closed:	Not Reported
Abandoned:	Not Reported	Abandon da:	0
Site id:	MD7000000258359		

Map ID: 626

GEOCHECK VERSION 2.1
STATE DATABASE WELL INFORMATION

Objectid:	258358	County let:	PG
Permit:	PG881286	Mgs id:	Not Reported
B1 seq:	1380	B1 recd:	1990 618
City:	WASHINGTON	State:	DC
Zip:	20001	Driller na:	MICHAEL W. HUBER
Driller id:	MWD0336	Est gpm pr:	140
Use for wa:	Industrial, Commercial, State and Federal Gov.		
Approx dep:	50	Drill meth:	ROTARY
Replacemen:	N	Wapid:	PG1988G019
Subdivisio:	Not Reported	Section:	Not Reported
Lot:	Not Reported	Nearest to:	COLLEGE PARK
Town dista:	T	Town direc:	N
Road name:	CALVERT ROAD	Road side:	N
Road dista:	1155FT	Tax map:	Not Reported
Block:	Not Reported	Parcel:	Not Reported
N grid83:	145618	E grid83:	406427
Lat dec de:	38.978463	Lon dec de:	-76.925827
Issue date:	1990 6 8	Special fl:	N
C1 seq:	8197	C1 recd:	19911118
Completion:	1990 621	Total dept:	30
Num unsucc:	0	Hydrofract:	Not Reported
Grouted:	Y	Grout type:	CM
Grout top:	0	Grout bott:	15
Casing typ:	PL	Casing dia:	2
Casing dep:	20	Casing hei:	-00
Screen typ:	PL	Top screen:	20
Bottom scr:	30	Screen t 1:	Not Reported
Top scre 1:	0	Bottom s 1:	0
Screen t 2:	Not Reported	Top scre 2:	0
Bottom s 2:	0	Screen dia:	2
Flowing we:	Not Reported	Telescopin:	Not Reported
Log type:	Not Reported	Hrs pumped:	1
Pumping ra:	1	Level befo:	1
Level duri:	1	Test pump:	O
Pump insta:	N	Install pu:	O
Capacity:	0	Pump hp:	0
Column len:	0	Closed:	Not Reported
Abandoned:	Not Reported	Abandon da:	0
Site id:	MD7000000258358		

Map ID:	626		
Objectid:	258360	County let:	PG
Permit:	PG881288	Mgs id:	Not Reported
B1 seq:	1381	B1 recd:	1990 618
City:	WASHINGTON	State:	DC
Zip:	20001	Driller na:	MICHAEL W. HUBER
Driller id:	MWD0336	Est gpm pr:	140
Use for wa:	Industrial, Commercial, State and Federal Gov.		
Approx dep:	50	Drill meth:	ROTARY
Replacemen:	N	Wapid:	PG1988G019
Subdivisio:	Not Reported	Section:	Not Reported
Lot:	Not Reported	Nearest to:	COLLEGE PARK
Town dista:	O	Town direc:	T
Road name:	CALVERT ROAD	Road side:	N
Road dista:	1485FT	Tax map:	Not Reported
Block:	Not Reported	Parcel:	Not Reported
N grid83:	145618	E grid83:	406427
Lat dec de:	38.978463	Lon dec de:	-76.925827
Issue date:	1990 6 8	Special fl:	N
C1 seq:	8199	C1 recd:	19911118

GEOCHECK VERSION 2.1
STATE DATABASE WELL INFORMATION

Completion:	1990 613	Total dept:	56
Num unsucc:	0	Hydrofract:	Not Reported
Grouted:	Y	Grout type:	CM
Grout top:	0	Grout bott:	7
Casing typ:	PL	Casing dia:	8
Casing dep:	10	Casing hei:	-00
Screen typ:	PL	Top screen:	10
Bottom scr:	56	Screen t 1:	Not Reported
Top scre 1:	0	Bottom s 1:	0
Screen t 2:	Not Reported	Top scre 2:	0
Bottom s 2:	0	Screen dia:	0
Flowing we:	Not Reported	Telescopin:	Not Reported
Log type:	Not Reported	Hrs pumped:	1
Pumping ra:	1	Level befo:	1
Level duri:	1	Test pump:	O
Pump insta:	N	Install pu:	O
Capacity:	0	Pump hp:	0
Column len:	0	Closed:	Not Reported
Abandoned:	Not Reported	Abandon da:	0
Site id:	MD7000000258360		

Map ID:	626		
Objectid:	258362	County let:	PG
Permit:	PG881290	Mgs id:	Not Reported
B1 seq:	1379	B1 recd:	1990 618
City:	WASHINGTON	State:	DC
Zip:	20001	Driller na:	MICHAEL W. HUBER
Driller id:	MWD0336	Est gpm pr:	140
Use for wa:	Industrial, Commercial, State and Federal Gov.		
Approx dep:	50	Drill meth:	ROTARY
Replacemen:	N	Wapid:	PG1988G019
Subdivisio:	Not Reported	Section:	Not Reported
Lot:	Not Reported	Nearest to:	COLLEGE PARK
Town dista:	0	Town direc:	T
Road name:	CALVERT ROAD	Road side:	N
Road dista:	1155FT	Tax map:	Not Reported
Block:	Not Reported	Parcel:	Not Reported
N grid83:	145618	E grid83:	406427
Lat dec de:	38.978463	Lon dec de:	-76.925827
Issue date:	1990 6 8	Special fl:	N
C1 seq:	8216	C1 recd:	19911118
Completion:	1990 614	Total dept:	56
Num unsucc:	0	Hydrofract:	Not Reported
Grouted:	Y	Grout type:	CM
Grout top:	0	Grout bott:	7
Casing typ:	PL	Casing dia:	8
Casing dep:	10	Casing hei:	-00
Screen typ:	PL	Top screen:	10
Bottom scr:	56	Screen t 1:	Not Reported
Top scre 1:	0	Bottom s 1:	0
Screen t 2:	Not Reported	Top scre 2:	0
Bottom s 2:	0	Screen dia:	0
Flowing we:	Not Reported	Telescopin:	Not Reported
Log type:	Not Reported	Hrs pumped:	1
Pumping ra:	1	Level befo:	1
Level duri:	1	Test pump:	O
Pump insta:	N	Install pu:	O
Capacity:	0	Pump hp:	0
Column len:	0	Closed:	Not Reported
Abandoned:	Not Reported	Abandon da:	0

GEOCHECK VERSION 2.1
STATE DATABASE WELL INFORMATION

Site id: MD7000000258362

Map ID:	626		
Objectid:	258361	County let:	PG
Permit:	PG881289	Mgs id:	Not Reported
B1 seq:	1371	B1 recd:	1990 618
City:	WASHINGTON	State:	DC
Zip:	20001	Driller na:	MICHAEL W. HUBER
Driller id:	MWD0336	Est gpm pr:	140
Use for wa:	Industrial, Commercial, State and Federal Gov.		
Approx dep:	50	Drill meth:	ROTARY
Replacemen:	N	Wapid:	PG1988G019
Subdivisio:	Not Reported	Section:	Not Reported
Lot:	Not Reported	Nearest to:	COLLEGE PARK
Town dista:	0	Town direc:	T
Road name:	CALVERT ROAD	Road side:	N
Road dista:	330 FT	Tax map:	Not Reported
Block:	Not Reported	Parcel:	Not Reported
N grid83:	145618	E grid83:	406427
Lat dec de:	38.978463	Lon dec de:	-76.925827
Issue date:	1990 6 8	Special fl:	N
C1 seq:	8200	C1 recd:	19911118
Completion:	1990 820	Total dept:	50
Num unsucc:	0	Hydrofract:	Not Reported
Grouted:	Y	Grout type:	CM
Grout top:	0	Grout bott:	7
Casing typ:	PL	Casing dia:	8
Casing dep:	10	Casing hei:	-00
Screen typ:	PL	Top screen:	10
Bottom scr:	50	Screen t 1:	Not Reported
Top scre 1:	0	Bottom s 1:	0
Screen t 2:	Not Reported	Top scre 2:	0
Bottom s 2:	0	Screen dia:	0
Flowing we:	Not Reported	Telescopin:	Not Reported
Log type:	Not Reported	Hrs pumped:	1
Pumping ra:	1	Level befo:	1
Level duri:	1	Test pump:	O
Pump insta:	N	Install pu:	O
Capacity:	0	Pump hp:	0
Column len:	0	Closed:	Not Reported
Abandoned:	Not Reported	Abandon da:	0
Site id:	MD7000000258361		

Map ID:	626		
Objectid:	258357	County let:	PG
Permit:	PG881285	Mgs id:	Not Reported
B1 seq:	1382	B1 recd:	1990 618
City:	WASHINGTON	State:	DC
Zip:	20001	Driller na:	MICHAEL W. HUBER
Driller id:	MWD0336	Est gpm pr:	140
Use for wa:	Industrial, Commercial, State and Federal Gov.		
Approx dep:	50	Drill meth:	ROTARY
Replacemen:	N	Wapid:	PG1988G019
Subdivisio:	Not Reported	Section:	Not Reported
Lot:	Not Reported	Nearest to:	COLLEGE PARK
Town dista:	00	Town direc:	T
Road name:	CALVERT ROAD	Road side:	N
Road dista:	20 FT	Tax map:	Not Reported

GEOCHECK VERSION 2.1
STATE DATABASE WELL INFORMATION

Block:	Not Reported	Parcel:	Not Reported
N grid83:	145618	E grid83:	406427
Lat dec de:	38.978463	Lon dec de:	-76.925827
Issue date:	1990 6 8	Special fl:	N
C1 seq:	8196	C1 recd:	19911118
Completion:	1990 614	Total dept:	50
Num unsucc:	0	Hydrofract:	Not Reported
Grouted:	Y	Grout type:	CM
Grout top:	0	Grout bott:	7
Casing typ:	PL	Casing dia:	8
Casing dep:	10	Casing hei:	-00
Screen typ:	PL	Top screen:	10
Bottom scr:	50	Screen t 1:	Not Reported
Top scre 1:	0	Bottom s 1:	0
Screen t 2:	Not Reported	Top scre 2:	0
Bottom s 2:	0	Screen dia:	8
Flowing we:	Not Reported	Telescopin:	Not Reported
Log type:	Not Reported	Hrs pumped:	1
Pumping ra:	1	Level befo:	1
Level duri:	1	Test pump:	O
Pump insta:	N	Install pu:	O
Capacity:	0	Pump hp:	0
Column len:	0	Closed:	Not Reported
Abandoned:	Not Reported	Abandon da:	0
Site id:	MD7000000258357		

Map ID:	626		
Objectid:	258352	County let:	PG
Permit:	PG881280	Mgs id:	Not Reported
B1 seq:	1370	B1 recd:	1990 618
City:	WASHINGTON	State:	MD
Zip:	20001	Driller na:	MICHAEL W HUBER
Driller id:	MWD0336	Est gpm pr:	140
Use for wa:	Industrial, Commercial, State and Federal Gov.		
Approx dep:	50	Drill meth:	ROTARY
Replacemen:	N	Wapid:	PG1988G019
Subdivisio:	Not Reported	Section:	Not Reported
Lot:	Not Reported	Nearest to:	COLLEGE PARK
Town dista:	0	Town direc:	T
Road name:	CALVERT ROAD	Road side:	N
Road dista:	590 FT	Tax map:	Not Reported
Block:	Not Reported	Parcel:	Not Reported
N grid83:	145618	E grid83:	406427
Lat dec de:	38.978463	Lon dec de:	-76.925827
Issue date:	1990 6 8	Special fl:	N
C1 seq:	8191	C1 recd:	19911118
Completion:	1990 622	Total dept:	30
Num unsucc:	0	Hydrofract:	Not Reported
Grouted:	Y	Grout type:	CM
Grout top:	0	Grout bott:	15
Casing typ:	PL	Casing dia:	2
Casing dep:	20	Casing hei:	-00
Screen typ:	PL	Top screen:	20
Bottom scr:	30	Screen t 1:	Not Reported
Top scre 1:	0	Bottom s 1:	0
Screen t 2:	Not Reported	Top scre 2:	0
Bottom s 2:	0	Screen dia:	2
Flowing we:	Not Reported	Telescopin:	Not Reported
Log type:	Not Reported	Hrs pumped:	1
Pumping ra:	1	Level befo:	1

Level duri:	1	Test pump:	O
Pump insta:	N	Install pu:	O
Capacity:	0	Pump hp:	0
Column len:	0	Closed:	Not Reported
Abandoned:	Not Reported	Abandon da:	0
Site id:	MD7000000258352		

Map ID:	626		
Objectid:	258351	County let:	PG
Permit:	PG881279	Mgs id:	Not Reported
B1 seq:	1369	B1 recd:	1990 618
City:	WASHINGTON	State:	MD
Zip:	20001	Driller na:	MICHAEL W. HUBER
Driller id:	MWD0336	Est gpm pr:	140
Use for wa:	Industrial, Commercial, State and Federal Gov.		
Approx dep:	50	Drill meth:	ROTARY
Replacemen:	N	Wapid:	PG1988G019
Subdivisio:	Not Reported	Section:	Not Reported
Lot:	Not Reported	Nearest to:	COLLEGE PARK
Town dista:	0	Town direc:	T
Road name:	CALVERT ROAD	Road side:	N
Road dista:	480 FT	Tax map:	Not Reported
Block:	Not Reported	Parcel:	Not Reported
N grid83:	145618	E grid83:	406427
Lat dec de:	38.978463	Lon dec de:	-76.925827
Issue date:	1990 6 8	Special fl:	N
C1 seq:	8190	C1 recd:	19911118
Completion:	1990 618	Total dept:	50
Num unsucc:	0	Hydrofract:	Not Reported
Grouted:	Y	Grout type:	CM
Grout top:	0	Grout bott:	6
Casing typ:	PL	Casing dia:	8
Casing dep:	10	Casing hei:	-00
Screen typ:	PL	Top screen:	10
Bottom scr:	50	Screen t 1:	Not Reported
Top scre 1:	0	Bottom s 1:	0
Screen t 2:	Not Reported	Top scre 2:	0
Bottom s 2:	0	Screen dia:	8
Flowing we:	Not Reported	Telescopin:	Not Reported
Log type:	Not Reported	Hrs pumped:	1
Pumping ra:	1	Level befo:	1
Level duri:	1	Test pump:	O
Pump insta:	N	Install pu:	O
Capacity:	0	Pump hp:	0
Column len:	0	Closed:	Not Reported
Abandoned:	Not Reported	Abandon da:	0
Site id:	MD7000000258351		

Map ID:	626		
Objectid:	258354	County let:	PG
Permit:	PG881282	Mgs id:	Not Reported
B1 seq:	1384	B1 recd:	1990 618
City:	WASHINGTON	State:	DC
Zip:	20001	Driller na:	MICHAEL W. HUBER
Driller id:	MWD0336	Est gpm pr:	140
Use for wa:	Industrial, Commercial, State and Federal Gov.		
Approx dep:	50	Drill meth:	ROTARY
Replacemen:	N	Wapid:	PG1988G019

GEOCHECK VERSION 2.1
STATE DATABASE WELL INFORMATION

Subdivisio:	Not Reported	Section:	Not Reported
Lot:	Not Reported	Nearest to:	COLLEGE PARK
Town dista:	0	Town direc:	T
Road name:	CALVERT ROAD	Road side:	N
Road dista:	1577FT	Tax map:	Not Reported
Block:	Not Reported	Parcel:	Not Reported
N grid83:	145618	E grid83:	406427
Lat dec de:	38.978463	Lon dec de:	-76.925827
Issue date:	1990 6 8	Special fl:	N
C1 seq:	8193	C1 recd:	19911118
Completion:	1990 612	Total dept:	56
Num unsucc:	0	Hydrofract:	Not Reported
Grouted:	Y	Grout type:	CM
Grout top:	0	Grout bott:	8
Casing typ:	PL	Casing dia:	8
Casing dep:	10	Casing hei:	-00
Screen typ:	PL	Top screen:	10
Bottom scr:	56	Screen t 1:	Not Reported
Top scre 1:	0	Bottom s 1:	0
Screen t 2:	Not Reported	Top scre 2:	0
Bottom s 2:	0	Screen dia:	0
Flowing we:	Not Reported	Telescopin:	Not Reported
Log type:	Not Reported	Hrs pumped:	1
Pumping ra:	1	Level befo:	1
Level duri:	1	Test pump:	O
Pump insta:	N	Install pu:	O
Capacity:	0	Pump hp:	0
Column len:	0	Closed:	Not Reported
Abandoned:	Not Reported	Abandon da:	0
Site id:	MD7000000258354		

Map ID:	626		
Objectid:	258356	County let:	PG
Permit:	PG881284	Mgs id:	Not Reported
B1 seq:	1368	B1 recd:	1990 618
City:	WASHINGTON	State:	DC
Zip:	20001	Driller na:	MICHAEL W. HUBER
Driller id:	MWD0336	Est gpm pr:	140
Use for wa:	Industrial, Commercial, State and Federal Gov.		
Approx dep:	50	Drill meth:	ROTARY
Replacemen:	N	Wapid:	PG1988G019
Subdivisio:	Not Reported	Section:	Not Reported
Lot:	Not Reported	Nearest to:	COLLEGE PARK
Town dista:	0	Town direc:	T
Road name:	CALVERT ROAD	Road side:	N
Road dista:	165 FT	Tax map:	Not Reported
Block:	Not Reported	Parcel:	Not Reported
N grid83:	145618	E grid83:	406427
Lat dec de:	38.978463	Lon dec de:	-76.925827
Issue date:	1990 6 8	Special fl:	N
C1 seq:	8195	C1 recd:	19911118
Completion:	1990 824	Total dept:	57
Num unsucc:	0	Hydrofract:	Not Reported
Grouted:	Y	Grout type:	CM
Grout top:	0	Grout bott:	7
Casing typ:	PL	Casing dia:	8
Casing dep:	10	Casing hei:	-00
Screen typ:	PL	Top screen:	10
Bottom scr:	57	Screen t 1:	Not Reported
Top scre 1:	0	Bottom s 1:	0

Screen t 2:	Not Reported	Top scre 2:	0
Bottom s 2:	0	Screen dia:	8
Flowing we:	Not Reported	Telescopin:	Not Reported
Log type:	Not Reported	Hrs pumped:	1
Pumping ra:	1	Level befo:	1
Level duri:	1	Test pump:	O
Pump insta:	N	Install pu:	O
Capacity:	0	Pump hp:	0
Column len:	0	Closed:	Not Reported
Abandoned:	Not Reported	Abandon da:	0
Site id:	MD7000000258356		

Map ID:	626		
Objectid:	258355	County let:	PG
Permit:	PG881283	Mgs id:	Not Reported
B1 seq:	1383	B1 recd:	1990 618
City:	WASHINGTON	State:	DC
Zip:	20001	Driller na:	MICHAEL W. HUBER
Driller id:	MWD0336	Est gpm pr:	140
Use for wa:	Industrial, Commercial, State and Federal Gov.		
Approx dep:	50	Drill meth:	ROTARY
Replacemen:	N	Wapid:	PG1988G019
Subdivisio:	Not Reported	Section:	Not Reported
Lot:	Not Reported	Nearest to:	COLLEGE PARK
Town dista:	00	Town direc:	T
Road name:	CALVERT ROAD	Road side:	N
Road dista:	1500FT	Tax map:	Not Reported
Block:	Not Reported	Parcel:	Not Reported
N grid83:	145618	E grid83:	406427
Lat dec de:	38.978463	Lon dec de:	-76.925827
Issue date:	1990 6 8	Special fl:	Not Reported
C1 seq:	8194	C1 recd:	19911118
Completion:	1990 621	Total dept:	30
Num unsucc:	0	Hydrofract:	Not Reported
Grouted:	Y	Grout type:	CM
Grout top:	0	Grout bott:	15
Casing typ:	PL	Casing dia:	2
Casing dep:	20	Casing hei:	-00
Screen typ:	PL	Top screen:	20
Bottom scr:	30	Screen t 1:	Not Reported
Top scre 1:	0	Bottom s 1:	0
Screen t 2:	Not Reported	Top scre 2:	0
Bottom s 2:	0	Screen dia:	2
Flowing we:	Not Reported	Telescopin:	Not Reported
Log type:	Not Reported	Hrs pumped:	1
Pumping ra:	1	Level befo:	1
Level duri:	1	Test pump:	O
Pump insta:	N	Install pu:	O
Capacity:	0	Pump hp:	0
Column len:	0	Closed:	Not Reported
Abandoned:	Not Reported	Abandon da:	0
Site id:	MD7000000258355		

Map ID:	626		
Objectid:	371487	County let:	PG
Permit:	PG921383	Mgs id:	Not Reported
B1 seq:	8109	B1 recd:	1996 717
City:	COLLEGE PARK	State:	MD

GEOCHECK VERSION 2.1
STATE DATABASE WELL INFORMATION

Zip:	20740	Driller na:	THOMAS L BROWN
Driller id:	MWD 500	Est gpm pr:	0
Use for wa:	Test, Observation, Monitoring	Approx dep:	15
Drill meth:	BORED	Replacemen:	N
Wapid:	Not Reported	Subdivisio:	Not Reported
Section:	Not Reported	Lot:	Not Reported
Nearest to:	COLLEGE PARK	Town dista:	1
Town direc:	SE	Road name:	PAINT BRANCH PKY
Road side:	S	Road dista:	210 FT
Tax map:	Not Reported	Block:	Not Reported
Parcel:	Not Reported	N grid83:	145618
E grid83:	406427	Lat dec de:	38.978463
Lon dec de:	-76.925827	Issue date:	1993 722
Special fl:	Not Reported	C1 seq:	9156
C1 recd:	1996 8 2	Completion:	1996 720
Total dept:	15	Num unsucc:	0
Hydrofract:	N	Grouted:	Y
Grout type:	BC	Grout top:	0
Grout bott:	4	Casing typ:	PL
Casing dia:	2	Casing dep:	5
Casing hei:	Not Reported	Screen typ:	PL
Top screen:	5	Bottom scr:	15
Screen t 1:	Not Reported	Top scre 1:	0
Bottom s 1:	0	Screen t 2:	Not Reported
Top scre 2:	0	Bottom s 2:	0
Screen dia:	2	Flowing we:	Not Reported
Telescopin:	Not Reported	Log type:	Not Reported
Hrs pumped:	0	Pumping ra:	0
Level befo:	0	Level duri:	0
Test pump:	Not Reported	Pump insta:	N
Install pu:	Not Reported	Capacity:	0
Pump hp:	0	Column len:	0
Closed:	Not Reported	Abandoned:	Y
Abandon da:	19961021	Site id:	MD7000000371487

Map ID:	626		
Objectid:	371486	County let:	PG
Permit:	PG921382	Mgs id:	Not Reported
B1 seq:	8108	B1 recd:	1996 717
City:	COLLEGE PARK	State:	MD
Zip:	20740	Driller na:	THOMAS L BROWN
Driller id:	MWD 500	Est gpm pr:	0
Use for wa:	Test, Observation, Monitoring	Approx dep:	15
Drill meth:	BORED	Replacemen:	N
Wapid:	Not Reported	Subdivisio:	Not Reported
Section:	Not Reported	Lot:	Not Reported
Nearest to:	COLLEGE PARK	Town dista:	1
Town direc:	SE	Road name:	PAINT BRANCH PKY
Road side:	S	Road dista:	240 FT
Tax map:	Not Reported	Block:	Not Reported
Parcel:	Not Reported	N grid83:	145618
E grid83:	406427	Lat dec de:	38.978463
Lon dec de:	-76.925827	Issue date:	1996 722
Special fl:	Not Reported	C1 seq:	9155
C1 recd:	1996 8 2	Completion:	1996 720
Total dept:	15	Num unsucc:	0
Hydrofract:	N	Grouted:	Y
Grout type:	BC	Grout top:	0
Grout bott:	4	Casing typ:	PL
Casing dia:	2	Casing dep:	5

Casing hei:	Not Reported	Screen typ:	PL
Top screen:	5	Bottom scr:	15
Screen t 1:	Not Reported	Top scre 1:	0
Bottom s 1:	0	Screen t 2:	Not Reported
Top scre 2:	0	Bottom s 2:	0
Screen dia:	2	Flowing we:	Not Reported
Telescopin:	Not Reported	Log type:	Not Reported
Hrs pumped:	0	Pumping ra:	0
Level befo:	0	Level duri:	0
Test pump:	Not Reported	Pump insta:	N
Install pu:	Not Reported	Capacity:	0
Pump hp:	0	Column len:	0
Closed:	Not Reported	Abandoned:	Y
Abandon da:	19961021	Site id:	MD7000000371486

Map ID:	626		
Objectid:	371488	County let:	PG
Permit:	PG921384	Mgs id:	Not Reported
B1 seq:	8110	B1 recd:	1996 717
City:	COLLEGE PARK	State:	MD
Zip:	20740	Driller na:	THOMAS L BROWN
Driller id:	MWD 500	Est gpm pr:	0
Use for wa:	Test, Observation, Monitoring	Approx dep:	15
Drill meth:	BORED	Replacemen:	N
Wapid:	Not Reported	Subdivisio:	Not Reported
Section:	Not Reported	Lot:	Not Reported
Nearest to:	COLLEGE PARK	Town dista:	1
Town direc:	SE	Road name:	PAINT BRANCH PKY
Road side:	S	Road dista:	195 FT
Tax map:	Not Reported	Block:	Not Reported
Parcel:	Not Reported	N grid83:	145618
E grid83:	406427	Lat dec de:	38.978463
Lon dec de:	-76.925827	Issue date:	1996 722
Special fl:	Not Reported	C1 seq:	9158
C1 recd:	1996 8 2	Completion:	1996 720
Total dept:	15	Num unsucc:	0
Hydrofract:	N	Grouted:	Y
Grout type:	BC	Grout top:	0
Grout bott:	4	Casing typ:	PL
Casing dia:	2	Casing dep:	5
Casing hei:	Not Reported	Screen typ:	PL
Top screen:	5	Bottom scr:	15
Screen t 1:	Not Reported	Top scre 1:	0
Bottom s 1:	0	Screen t 2:	Not Reported
Top scre 2:	0	Bottom s 2:	0
Screen dia:	2	Flowing we:	Not Reported
Telescopin:	Not Reported	Log type:	Not Reported
Hrs pumped:	0	Pumping ra:	0
Level befo:	0	Level duri:	0
Test pump:	Not Reported	Pump insta:	N
Install pu:	Not Reported	Capacity:	0
Pump hp:	0	Column len:	0
Closed:	Not Reported	Abandoned:	Y
Abandon da:	19961021	Site id:	MD7000000371488

Map ID:	626		
Objectid:	469728	County let:	Not Reported
Permit:	PG940291	Mgs id:	Not Reported

GEOCHECK VERSION 2.1
STATE DATABASE WELL INFORMATION

B1 seq:	5223	B1 recd:	1997 512
City:	COLLEGE PARK	State:	MD
Zip:	20740	Driller na:	ROBERT STEVENS
Driller id:	MGD 42	Est gpm pr:	0
Use for wa:	Test, Observation, Monitoring	Approx dep:	45
Drill meth:	BORED	Replacemen:	N
Wapid:	Not Reported	Subdivisio:	Not Reported
Section:	Not Reported	Lot:	Not Reported
Nearest to:	COLLEGE PARK	Town dista:	Not Reported
Town direc:	S	Road name:	CALVERT RD
Road side:	S	Road dista:	1000FT
Tax map:	Not Reported	Block:	Not Reported
Parcel:	Not Reported	N grid83:	145618
E grid83:	406427	Lat dec de:	38.978463
Lon dec de:	-76.925827	Issue date:	1997 514
Special fl:	Not Reported	C1 seq:	Not Reported
C1 recd:	0	Completion:	0
Total dept:	0	Num unsucc:	0
Hydrofract:	Not Reported	Grouted:	Not Reported
Grout type:	Not Reported	Grout top:	0
Grout bott:	0	Casing typ:	Not Reported
Casing dia:	0	Casing dep:	0
Casing hei:	Not Reported	Screen typ:	Not Reported
Top screen:	0	Bottom scr:	0
Screen t 1:	Not Reported	Top scre 1:	0
Bottom s 1:	0	Screen t 2:	Not Reported
Top scre 2:	0	Bottom s 2:	0
Screen dia:	0	Flowing we:	Not Reported
Telescopin:	Not Reported	Log type:	Not Reported
Hrs pumped:	0	Pumping ra:	0
Level befo:	0	Level duri:	0
Test pump:	Not Reported	Pump insta:	Not Reported
Install pu:	Not Reported	Capacity:	0
Pump hp:	0	Column len:	0
Closed:	Not Reported	Abandoned:	Not Reported
Abandon da:	0	Site id:	MD7000000469728

Map ID:	626		
Objectid:	469727	County let:	Not Reported
Permit:	PG940290	Mgs id:	Not Reported
B1 seq:	5224	B1 recd:	1997 512
City:	COLLEGE PARK	State:	MD
Zip:	20740	Driller na:	ROBERT STEVENS
Driller id:	MGD 42	Est gpm pr:	0
Use for wa:	Test, Observation, Monitoring	Approx dep:	25
Drill meth:	BORED	Replacemen:	N
Wapid:	Not Reported	Subdivisio:	Not Reported
Section:	Not Reported	Lot:	Not Reported
Nearest to:	COLLEGE PARK	Town dista:	Not Reported
Town direc:	S	Road name:	CALVERT RD
Road side:	S	Road dista:	200 FT
Tax map:	Not Reported	Block:	Not Reported
Parcel:	Not Reported	N grid83:	145618
E grid83:	406427	Lat dec de:	38.978463
Lon dec de:	-76.925827	Issue date:	1997 514
Special fl:	Not Reported	C1 seq:	Not Reported
C1 recd:	0	Completion:	0
Total dept:	0	Num unsucc:	0
Hydrofract:	Not Reported	Grouted:	Not Reported
Grout type:	Not Reported	Grout top:	0

Grout bott:	0	Casing typ:	Not Reported
Casing dia:	0	Casing dep:	0
Casing hei:	Not Reported	Screen typ:	Not Reported
Top screen:	0	Bottom scr:	0
Screen t 1:	Not Reported	Top scre 1:	0
Bottom s 1:	0	Screen t 2:	Not Reported
Top scre 2:	0	Bottom s 2:	0
Screen dia:	0	Flowing we:	Not Reported
Telescopin:	Not Reported	Log type:	Not Reported
Hrs pumped:	0	Pumping ra:	0
Level befo:	0	Level duri:	0
Test pump:	Not Reported	Pump insta:	Not Reported
Install pu:	Not Reported	Capacity:	0
Pump hp:	0	Column len:	0
Closed:	Not Reported	Abandoned:	Not Reported
Abandon da:	0	Site id:	MD7000000469727

Map ID:	626		
Objectid:	371480	County let:	PG
Permit:	PG921386	Mgs id:	Not Reported
B1 seq:	8111	B1 recd:	1996 717
City:	COLLEGE PARK	State:	MD
Zip:	20740	Driller na:	THOMAS L BROWN
Driller id:	MWD 500	Est gpm pr:	0
Use for wa:	Test, Observation, Monitoring	Approx dep:	15
Drill meth:	BORED	Replacemen:	N
Wapid:	Not Reported	Subdivisio:	Not Reported
Section:	Not Reported	Lot:	Not Reported
Nearest to:	COLLEGE PARK	Town dista:	1
Town direc:	SE	Road name:	PAINT BRANCH PKY
Road side:	S	Road dista:	40 FT
Tax map:	Not Reported	Block:	Not Reported
Parcel:	Not Reported	N grid83:	145618
E grid83:	406427	Lat dec de:	38.978463
Lon dec de:	-76.925827	Issue date:	1996 722
Special fl:	Not Reported	C1 seq:	9157
C1 recd:	1996 8 2	Completion:	1996 720
Total dept:	15	Num unsucc:	0
Hydrofract:	N	Grouted:	Y
Grout type:	BC	Grout top:	0
Grout bott:	4	Casing typ:	PL
Casing dia:	2	Casing dep:	5
Casing hei:	Not Reported	Screen typ:	PL
Top screen:	5	Bottom scr:	15
Screen t 1:	Not Reported	Top scre 1:	0
Bottom s 1:	0	Screen t 2:	Not Reported
Top scre 2:	0	Bottom s 2:	0
Screen dia:	2	Flowing we:	Not Reported
Telescopin:	Not Reported	Log type:	Not Reported
Hrs pumped:	0	Pumping ra:	0
Level befo:	0	Level duri:	0
Test pump:	Not Reported	Pump insta:	N
Install pu:	Not Reported	Capacity:	0
Pump hp:	0	Column len:	0
Closed:	Not Reported	Abandoned:	Y
Abandon da:	19961021	Site id:	MD7000000371480

Map ID: 626

GEOCHECK VERSION 2.1
STATE DATABASE WELL INFORMATION

Objectid:	258364	County let:	PG
Permit:	PG881292	Mgs id:	Not Reported
B1 seq:	1373	B1 recd:	1990 618
City:	WASHINGTON	State:	DC
Zip:	20001	Driller na:	MICHAEL W. HUBER
Driller id:	MWD0336	Est gpm pr:	140
Use for wa:	Industrial, Commercial, State and Federal Gov.		
Approx dep:	0	Drill meth:	ROTARY
Replacemen:	N	Wapid:	PG1988G019
Subdivisio:	Not Reported	Section:	Not Reported
Lot:	Not Reported	Nearest to:	COLLEGE PARK
Town dista:	0	Town direc:	T
Road name:	CALVERT ROAD	Road side:	N
Road dista:	850 FT	Tax map:	Not Reported
Block:	Not Reported	Parcel:	Not Reported
N grid83:	145618	E grid83:	406427
Lat dec de:	38.978463	Lon dec de:	-76.925827
Issue date:	1990 6 8	Special fl:	N
C1 seq:	8218	C1 recd:	19911118
Completion:	1990 823	Total dept:	50
Num unsucc:	0	Hydrofract:	Not Reported
Grouted:	Not Reported	Grout type:	CM
Grout top:	0	Grout bott:	7
Casing typ:	PL	Casing dia:	8
Casing dep:	10	Casing hei:	-00
Screen typ:	PL	Top screen:	10
Bottom scr:	50	Screen t 1:	Not Reported
Top scre 1:	0	Bottom s 1:	0
Screen t 2:	Not Reported	Top scre 2:	0
Bottom s 2:	0	Screen dia:	0
Flowing we:	Not Reported	Telescopin:	Not Reported
Log type:	Not Reported	Hrs pumped:	1
Pumping ra:	1	Level befo:	1
Level duri:	1	Test pump:	O
Pump insta:	N	Install pu:	O
Capacity:	0	Pump hp:	0
Column len:	0	Closed:	Not Reported
Abandoned:	Not Reported	Abandon da:	0
Site id:	MD7000000258364		

Map ID:	626		
Objectid:	258363	County let:	PG
Permit:	PG881291	Mgs id:	Not Reported
B1 seq:	1378	B1 recd:	1990 618
City:	WASHINGTON	State:	DC
Zip:	20001	Driller na:	MICHAEL W. HUBER
Driller id:	MWD0336	Est gpm pr:	140
Use for wa:	Industrial, Commercial, State and Federal Gov.		
Approx dep:	50	Drill meth:	ROTARY
Replacemen:	N	Wapid:	PG1988G019
Subdivisio:	Not Reported	Section:	Not Reported
Lot:	Not Reported	Nearest to:	COLLEGE PARK
Town dista:	0	Town direc:	T
Road name:	CALVERT ROAD	Road side:	N
Road dista:	850 FT	Tax map:	Not Reported
Block:	Not Reported	Parcel:	Not Reported
N grid83:	145618	E grid83:	406427
Lat dec de:	38.978463	Lon dec de:	-76.925827
Issue date:	1990 6 8	Special fl:	N
C1 seq:	8217	C1 recd:	19911118

GEOCHECK VERSION 2.1
STATE DATABASE WELL INFORMATION

Completion:	1990 615	Total dept:	55
Num unsucc:	0	Hydrofract:	Not Reported
Grouted:	Y	Grout type:	CM
Grout top:	0	Grout bott:	7
Casing typ:	PL	Casing dia:	8
Casing dep:	10	Casing hei:	-00
Screen typ:	PL	Top screen:	10
Bottom scr:	55	Screen t 1:	Not Reported
Top scre 1:	0	Bottom s 1:	0
Screen t 2:	Not Reported	Top scre 2:	0
Bottom s 2:	0	Screen dia:	0
Flowing we:	Not Reported	Telescopin:	Not Reported
Log type:	Not Reported	Hrs pumped:	1
Pumping ra:	1	Level befo:	1
Level duri:	1	Test pump:	O
Pump insta:	N	Install pu:	O
Capacity:	0	Pump hp:	0
Column len:	0	Closed:	Not Reported
Abandoned:	Not Reported	Abandon da:	0
Site id:	MD7000000258363		

Map ID:	626		
Objectid:	258365	County let:	PG
Permit:	PG881293	Mgs id:	Not Reported
B1 seq:	1377	B1 recd:	1990 618
City:	WASHINGTON	State:	DC
Zip:	20001	Driller na:	MICHAEL W. HUBER
Driller id:	MWD0336	Est gpm pr:	140
Use for wa:	Industrial, Commercial, State and Federal Gov.		
Approx dep:	50	Drill meth:	ROTARY
Replacemen:	N	Wapid:	PG1988G019
Subdivisio:	Not Reported	Section:	Not Reported
Lot:	Not Reported	Nearest to:	COLLEGE PARK
Town dista:	0	Town direc:	T
Road name:	CALVERT ROAD	Road side:	N
Road dista:	850 FT	Tax map:	Not Reported
Block:	Not Reported	Parcel:	Not Reported
N grid83:	145618	E grid83:	406427
Lat dec de:	38.978463	Lon dec de:	-76.925827
Issue date:	1990 6 8	Special fl:	N
C1 seq:	8219	C1 recd:	19911118
Completion:	1990 620	Total dept:	30
Num unsucc:	0	Hydrofract:	Not Reported
Grouted:	Y	Grout type:	CM
Grout top:	0	Grout bott:	15
Casing typ:	PL	Casing dia:	2
Casing dep:	20	Casing hei:	-00
Screen typ:	PL	Top screen:	20
Bottom scr:	30	Screen t 1:	Not Reported
Top scre 1:	0	Bottom s 1:	0
Screen t 2:	Not Reported	Top scre 2:	0
Bottom s 2:	0	Screen dia:	0
Flowing we:	Not Reported	Telescopin:	Not Reported
Log type:	Not Reported	Hrs pumped:	1
Pumping ra:	1	Level befo:	1
Level duri:	1	Test pump:	O
Pump insta:	N	Install pu:	O
Capacity:	0	Pump hp:	0
Column len:	0	Closed:	Not Reported
Abandoned:	Not Reported	Abandon da:	0

GEOCHECK VERSION 2.1
STATE DATABASE WELL INFORMATION

Site id: MD7000000258365

Map ID:	626		
Objectid:	371479	County let:	PG
Permit:	PG921385	Mgs id:	Not Reported
B1 seq:	8112	B1 recd:	1996 717
City:	COLLEGE PARK	State:	MD
Zip:	20740	Driller na:	THOMAS L BROWN
Driller id:	MWD 500	Est gpm pr:	0
Use for wa:	Test, Observation, Monitoring	Approx dep:	15
Drill meth:	BORED	Replacemen:	N
Wapid:	Not Reported	Subdivisio:	Not Reported
Section:	Not Reported	Lot:	Not Reported
Nearest to:	COLLEGE PARK	Town dista:	1
Town direc:	SE	Road name:	PAINT BRANCH PKY
Road side:	S	Road dista:	50 FT
Tax map:	Not Reported	Block:	Not Reported
Parcel:	Not Reported	N grid83:	145618
E grid83:	406427	Lat dec de:	38.978463
Lon dec de:	-76.925827	Issue date:	1996 722
Special fl:	Not Reported	C1 seq:	9159
C1 recd:	1998 8 2	Completion:	1996 720
Total dept:	15	Num unsucc:	0
Hydrofract:	N	Grouted:	Y
Grout type:	BC	Grout top:	0
Grout bott:	4	Casing typ:	PL
Casing dia:	2	Casing dep:	5
Casing hei:	Not Reported	Screen typ:	PL
Top screen:	5	Bottom scr:	15
Screen t 1:	Not Reported	Top scre 1:	0
Bottom s 1:	0	Screen t 2:	Not Reported
Top scre 2:	0	Bottom s 2:	0
Screen dia:	2	Flowing we:	Not Reported
Telescopin:	Not Reported	Log type:	Not Reported
Hrs pumped:	0	Pumping ra:	0
Level befo:	0	Level duri:	0
Test pump:	Not Reported	Pump insta:	N
Install pu:	Not Reported	Capacity:	0
Pump hp:	0	Column len:	0
Closed:	Not Reported	Abandoned:	Y
Abandon da:	19961021	Site id:	MD7000000371479

Map ID:	626		
Objectid:	258366	County let:	PG
Permit:	PG881294	Mgs id:	Not Reported
B1 seq:	1375	B1 recd:	1990 618
City:	WASHINGTON	State:	DC
Zip:	20001	Driller na:	HARDIN-HUBER/MICHAEL
Driller id:	MWD0336	Est gpm pr:	140
Use for wa:	Industrial, Commercial, State and Federal Gov.		
Approx dep:	50	Drill meth:	ROTARY
Replacemen:	N	Wapid:	PG1988G019
Subdivisio:	Not Reported	Section:	Not Reported
Lot:	Not Reported	Nearest to:	COLLEGE PARK
Town dista:	0	Town direc:	T
Road name:	CALVERT ROAD	Road side:	N
Road dista:	590 FT	Tax map:	Not Reported
Block:	Not Reported	Parcel:	Not Reported

GEOCHECK VERSION 2.1
STATE DATABASE WELL INFORMATION

N grid83:	145618	E grid83:	406427
Lat dec de:	38.978463	Lon dec de:	-76.925827
Issue date:	1990 6 8	Special fl:	N
C1 seq:	8220	C1 recd:	19911118
Completion:	1990 620	Total dept:	30
Num unsucc:	0	Hydrofract:	Not Reported
Grouted:	Y	Grout type:	CM
Grout top:	0	Grout bott:	15
Casing typ:	PL	Casing dia:	2
Casing dep:	20	Casing hei:	-00
Screen typ:	PL	Top screen:	20
Bottom scr:	30	Screen t 1:	Not Reported
Top scre 1:	0	Bottom s 1:	0
Screen t 2:	Not Reported	Top scre 2:	0
Bottom s 2:	0	Screen dia:	0
Flowing we:	Not Reported	Telescopin:	Not Reported
Log type:	Not Reported	Hrs pumped:	1
Pumping ra:	1	Level befo:	1
Level duri:	1	Test pump:	O
Pump insta:	N	Install pu:	O
Capacity:	0	Pump hp:	0
Column len:	0	Closed:	Not Reported
Abandoned:	Not Reported	Abandon da:	0
Site id:	MD7000000258366		

Map ID:	627		
Objectid:	410291	County let:	PG
Permit:	PG940699	Mgs id:	Not Reported
B1 seq:	0967	B1 recd:	1998 6 9
City:	COLLEGE PARK	State:	MD
Zip:	20740	Driller na:	THOMAS CHEW
Driller id:	MGD 62	Est gpm pr:	0
Use for wa:	Test, Observation, Monitoring	Approx dep:	20
Drill meth:	BORED	Replacemen:	N
Wapid:	Not Reported	Subdivisio:	Not Reported
Section:	Not Reported	Lot:	Not Reported
Nearest to:	COLLEGE PARK	Town dista:	Not Reported
Town direc:	T	Road name:	CALVERT RD
Road side:	N	Road dista:	1000FT
Tax map:	Not Reported	Block:	Not Reported
Parcel:	Not Reported	N grid83:	145618
E grid83:	406732	Lat dec de:	38.978461
Lon dec de:	-76.92231	Issue date:	1998 612
Special fl:	Y	C1 seq:	1232
C1 recd:	199812 1	Completion:	19981112
Total dept:	25	Num unsucc:	0
Hydrofract:	N	Grouted:	Y
Grout type:	CM	Grout top:	0
Grout bott:	3	Casing typ:	PL
Casing dia:	4	Casing dep:	5
Casing hei:	Not Reported	Screen typ:	PL
Top screen:	5	Bottom scr:	25
Screen t 1:	Not Reported	Top scre 1:	0
Bottom s 1:	0	Screen t 2:	Not Reported
Top scre 2:	0	Bottom s 2:	0
Screen dia:	4	Flowing we:	Not Reported
Telescopin:	Not Reported	Log type:	Not Reported
Hrs pumped:	1	Pumping ra:	1
Level befo:	1	Level duri:	1
Test pump:	Not Reported	Pump insta:	N

Install pu:	Not Reported	Capacity:	0
Pump hp:	0	Column len:	0
Closed:	Not Reported	Abandoned:	Y
Abandon da:	199910 1	Site id:	MD7000000410291

Map ID:	627		
Objectid:	410310	County let:	PG
Permit:	PG940697	Mgs id:	Not Reported
B1 seq:	0965	B1 recd:	1998 6 9
City:	COLLEGE PARK	State:	MD
Zip:	20740	Driller na:	THOMAS CHEW
Driller id:	MGD 62	Est gpm pr:	0
Use for wa:	Test, Observation, Monitoring	Approx dep:	20
Drill meth:	BORED	Replacemen:	N
Wapid:	Not Reported	Subdivisio:	Not Reported
Section:	Not Reported	Lot:	Not Reported
Nearest to:	COLLEGE PARK	Town dista:	Not Reported
Town direc:	T	Road name:	CALVERT RD
Road side:	N	Road dista:	1000FT
Tax map:	Not Reported	Block:	Not Reported
Parcel:	Not Reported	N grid83:	145618
E grid83:	406732	Lat dec de:	38.978461
Lon dec de:	-76.92231	Issue date:	1998 612
Special fl:	Y	C1 seq:	7385
C1 recd:	199812 1	Completion:	19981112
Total dept:	25	Num unsucc:	0
Hydrofract:	N	Grouted:	Y
Grout type:	CM	Grout top:	0
Grout bott:	3	Casing typ:	PL
Casing dia:	4	Casing dep:	5
Casing hei:	Not Reported	Screen typ:	PL
Top screen:	5	Bottom scr:	25
Screen t 1:	Not Reported	Top scre 1:	0
Bottom s 1:	0	Screen t 2:	Not Reported
Top scre 2:	0	Bottom s 2:	0
Screen dia:	4	Flowing we:	Not Reported
Telescopin:	Not Reported	Log type:	Not Reported
Hrs pumped:	1	Pumping ra:	1
Level befo:	1	Level duri:	1
Test pump:	Not Reported	Pump insta:	N
Install pu:	Not Reported	Capacity:	0
Pump hp:	0	Column len:	0
Closed:	Not Reported	Abandoned:	Y
Abandon da:	199910 1	Site id:	MD7000000410310

Map ID:	627		
Objectid:	410313	County let:	PG
Permit:	PG940698	Mgs id:	Not Reported
B1 seq:	0966	B1 recd:	1998 6 9
City:	COLLEGE PARK	State:	MD
Zip:	20740	Driller na:	THOMAS CHEW
Driller id:	MGD 62	Est gpm pr:	0
Use for wa:	Test, Observation, Monitoring	Approx dep:	20
Drill meth:	BORED	Replacemen:	N
Wapid:	Not Reported	Subdivisio:	Not Reported
Section:	Not Reported	Lot:	Not Reported
Nearest to:	COLLEGE PARK	Town dista:	Not Reported
Town direc:	T	Road name:	CALVERT RD

Road side:	N	Road dista:	1000FT
Tax map:	Not Reported	Block:	Not Reported
Parcel:	Not Reported	N grid83:	145618
E grid83:	406732	Lat dec de:	38.978461
Lon dec de:	-76.92231	Issue date:	1998 612
Special fl:	Y	C1 seq:	1234
C1 recd:	199812 1	Completion:	19981112
Total dept:	25	Num unsucc:	0
Hydrofract:	N	Grouted:	Y
Grout type:	CM	Grout top:	0
Grout bott:	3	Casing typ:	PL
Casing dia:	4	Casing dep:	5
Casing hei:	Not Reported	Screen typ:	PL
Top screen:	5	Bottom scr:	25
Screen t 1:	Not Reported	Top scre 1:	0
Bottom s 1:	0	Screen t 2:	Not Reported
Top scre 2:	0	Bottom s 2:	0
Screen dia:	4	Flowing we:	Not Reported
Telescopin:	Not Reported	Log type:	Not Reported
Hrs pumped:	1	Pumping ra:	1
Level befo:	1	Level duri:	1
Test pump:	Not Reported	Pump insta:	N
Install pu:	Not Reported	Capacity:	0
Pump hp:	0	Column len:	0
Closed:	Not Reported	Abandoned:	Not Reported
Abandon da:	0	Site id:	MD7000000410313

Map ID:	628		
Objectid:	472771	County let:	Not Reported
Permit:	PG942726	Mgs id:	Not Reported
B1 seq:	8414	B1 recd:	2003 5 7
City:	FAIRFAX	State:	VA
Zip:	22031	Driller na:	ROBERT ATKINSON
Driller id:	MGD 67	Est gpm pr:	0
Use for wa:	Test, Observation, Monitoring	Approx dep:	40
Drill meth:	BORED	Replacemen:	N
Wapid:	Not Reported	Subdivisio:	Not Reported
Section:	Not Reported	Lot:	MW3
Nearest to:	BOWIE	Town dista:	Not Reported
Town direc:	NW	Road name:	15651 ANNAPOLIS RD
Road side:	S	Road dista:	50 FT
Tax map:	Not Reported	Block:	Not Reported
Parcel:	Not Reported	N grid83:	145618
E grid83:	407646	Lat dec de:	38.978453
Lon dec de:	-76.911757	Issue date:	2003 5 2
Special fl:	Not Reported	C1 seq:	9884
C1 recd:	2003 624	Completion:	2003 428
Total dept:	30	Num unsucc:	0
Hydrofract:	N	Grouted:	Y
Grout type:	CM	Grout top:	0
Grout bott:	5	Casing typ:	PL
Casing dia:	2	Casing dep:	10
Casing hei:	Not Reported	Screen typ:	PL
Top screen:	10	Bottom scr:	30
Screen t 1:	Not Reported	Top scre 1:	0
Bottom s 1:	0	Screen t 2:	Not Reported
Top scre 2:	0	Bottom s 2:	0
Screen dia:	2	Flowing we:	Not Reported
Telescopin:	Not Reported	Log type:	Not Reported
Hrs pumped:	1	Pumping ra:	1

Level befo:	1	Level duri:	1
Test pump:	Not Reported	Pump insta:	N
Install pu:	Not Reported	Capacity:	0
Pump hp:	0	Column len:	0
Closed:	Not Reported	Abandoned:	Y
Abandon da:	2005 6 2	Site id:	MD7000000472771

Map ID:	628		
Objectid:	472769	County let:	Not Reported
Permit:	PG942724	Mgs id:	Not Reported
B1 seq:	8416	B1 recd:	2003 5 7
City:	FAIRFAX	State:	VA
Zip:	22031	Driller na:	ROBERT ATKINSON
Driller id:	MGD 67	Est gpm pr:	0
Use for wa:	Test, Observation, Monitoring	Approx dep:	40
Drill meth:	BORED	Replacemen:	N
Wapid:	Not Reported	Subdivisio:	Not Reported
Section:	Not Reported	Lot:	MW1
Nearest to:	BOWIE	Town dista:	Not Reported
Town direc:	NW	Road name:	15651 ANNAPOLIS RD
Road side:	S	Road dista:	50 FT
Tax map:	Not Reported	Block:	Not Reported
Parcel:	Not Reported	N grid83:	145618
E grid83:	407646	Lat dec de:	38.978453
Lon dec de:	-76.911757	Issue date:	2003 5 2
Special fl:	Not Reported	C1 seq:	9876
C1 recd:	2003 624	Completion:	2003 428
Total dept:	50	Num unsucc:	0
Hydrofract:	N	Grouted:	Y
Grout type:	CM	Grout top:	0
Grout bott:	5	Casing typ:	PL
Casing dia:	2	Casing dep:	10
Casing hei:	Not Reported	Screen typ:	PL
Top screen:	10	Bottom scr:	50
Screen t 1:	Not Reported	Top scre 1:	0
Bottom s 1:	0	Screen t 2:	Not Reported
Top scre 2:	0	Bottom s 2:	0
Screen dia:	2	Flowing we:	Not Reported
Telescopin:	Not Reported	Log type:	Not Reported
Hrs pumped:	1	Pumping ra:	1
Level befo:	1	Level duri:	1
Test pump:	Not Reported	Pump insta:	N
Install pu:	Not Reported	Capacity:	0
Pump hp:	0	Column len:	0
Closed:	Not Reported	Abandoned:	Y
Abandon da:	2005 6 2	Site id:	MD7000000472769

Map ID:	628		
Objectid:	472772	County let:	Not Reported
Permit:	PG942727	Mgs id:	Not Reported
B1 seq:	8413	B1 recd:	2003 5 7
City:	FAIRFAX	State:	VA
Zip:	22031	Driller na:	ROBERT ATKINSON
Driller id:	MGD 67	Est gpm pr:	0
Use for wa:	Test, Observation, Monitoring	Approx dep:	40
Drill meth:	BORED	Replacemen:	N
Wapid:	Not Reported	Subdivisio:	Not Reported
Section:	Not Reported	Lot:	MW4

GEOCHECK VERSION 2.1
STATE DATABASE WELL INFORMATION

Nearest to:	BOWIE	Town dista:	Not Reported
Town direc:	NW	Road name:	15651 ANNAPOLIS RD
Road side:	S	Road dista:	100 FT
Tax map:	Not Reported	Block:	Not Reported
Parcel:	Not Reported	N grid83:	145618
E grid83:	407646	Lat dec de:	38.978453
Lon dec de:	-76.911757	Issue date:	2003 5 2
Special fl:	Not Reported	C1 seq:	9887
C1 recd:	2003 624	Completion:	2003 428
Total dept:	30	Num unsucc:	0
Hydrofract:	N	Grouted:	Y
Grout type:	CM	Grout top:	0
Grout bott:	5	Casing typ:	PL
Casing dia:	2	Casing dep:	10
Casing hei:	Not Reported	Screen typ:	PL
Top screen:	10	Bottom scr:	30
Screen t 1:	Not Reported	Top scre 1:	0
Bottom s 1:	0	Screen t 2:	Not Reported
Top scre 2:	0	Bottom s 2:	0
Screen dia:	2	Flowing we:	Not Reported
Telescopin:	Not Reported	Log type:	Not Reported
Hrs pumped:	1	Pumping ra:	1
Level befo:	1	Level duri:	1
Test pump:	Not Reported	Pump insta:	N
Install pu:	Not Reported	Capacity:	0
Pump hp:	0	Column len:	0
Closed:	Not Reported	Abandoned:	Y
Abandon da:	2005 6 2	Site id:	MD7000000472772

Map ID:	628		
Objectid:	519075	County let:	Not Reported
Permit:	PG951435	Mgs id:	Not Reported
B1 seq:	9910	B1 recd:	2007 719
City:	NORTH TARRYTO	State:	NY
Zip:	10591	Driller na:	STEPHEN SAUL
Driller id:	MWD 421	Est gpm pr:	0
Use for wa:	Test, Observation, Monitoring	Approx dep:	40
Drill meth:	BORED	Replacemen:	N
Wapid:	Not Reported	Subdivisio:	Not Reported
Section:	Not Reported	Lot:	Not Reported
Nearest to:	BOWIE	Town dista:	1
Town direc:	SE	Road name:	15651 ANNAPOLIS ROAD
Road side:	S	Road dista:	50 FT
Tax map:	38	Block:	Not Reported
Parcel:	A6621	N grid83:	145618
E grid83:	407646	Lat dec de:	38.978453
Lon dec de:	-76.911757	Issue date:	2007 713
Special fl:	Not Reported	C1 seq:	3979
C1 recd:	2007 821	Completion:	2007 731
Total dept:	30	Num unsucc:	0
Hydrofract:	Not Reported	Grouted:	Y
Grout type:	BC	Grout top:	3
Grout bott:	18	Casing typ:	PL
Casing dia:	2	Casing dep:	20
Casing hei:	Not Reported	Screen typ:	PL
Top screen:	20	Bottom scr:	30
Screen t 1:	Not Reported	Top scre 1:	0
Bottom s 1:	0	Screen t 2:	Not Reported
Top scre 2:	0	Bottom s 2:	0
Screen dia:	2	Flowing we:	Not Reported

Telescopin:	Not Reported	Log type:	Not Reported
Hrs pumped:	1	Pumping ra:	1
Level befo:	1	Level duri:	1
Test pump:	O	Pump insta:	N
Install pu:	Not Reported	Capacity:	0
Pump hp:	0	Column len:	0
Closed:	Not Reported	Abandoned:	Not Reported
Abandon da:	0	Site id:	MD7000000519075

Map ID:	628		
Objectid:	519074	County let:	Not Reported
Permit:	PG951434	Mgs id:	Not Reported
B1 seq:	9911	B1 recd:	2007 719
City:	NORTH TARRYTO	State:	NY
Zip:	10591	Driller na:	STEPHEN SAUL
Driller id:	MWD 421	Est gpm pr:	0
Use for wa:	Test, Observation, Monitoring	Approx dep:	40
Drill meth:	BORED	Replacemen:	N
Wapid:	Not Reported	Subdivisio:	Not Reported
Section:	Not Reported	Lot:	Not Reported
Nearest to:	BOWIE	Town dista:	1
Town direc:	SE	Road name:	15651 ANNAPOLIS ROAD
Road side:	S	Road dista:	25 FT
Tax map:	38	Block:	Not Reported
Parcel:	A6621	N grid83:	145618
E grid83:	407646	Lat dec de:	38.978453
Lon dec de:	-76.911757	Issue date:	2007 713
Special fl:	Not Reported	C1 seq:	3981
C1 recd:	2007 821	Completion:	2007 731
Total dept:	28	Num unsucc:	0
Hydrofract:	Not Reported	Grouted:	Y
Grout type:	BC	Grout top:	3
Grout bott:	16	Casing typ:	PL
Casing dia:	2	Casing dep:	18
Casing hei:	Not Reported	Screen typ:	PL
Top screen:	18	Bottom scr:	28
Screen t 1:	Not Reported	Top scre 1:	0
Bottom s 1:	0	Screen t 2:	Not Reported
Top scre 2:	0	Bottom s 2:	0
Screen dia:	2	Flowing we:	Not Reported
Telescopin:	Not Reported	Log type:	Not Reported
Hrs pumped:	1	Pumping ra:	1
Level befo:	1	Level duri:	1
Test pump:	O	Pump insta:	N
Install pu:	Not Reported	Capacity:	0
Pump hp:	0	Column len:	0
Closed:	Not Reported	Abandoned:	Not Reported
Abandon da:	0	Site id:	MD7000000519074

Map ID:	629		
Objectid:	258353	County let:	PG
Permit:	PG881281	Mgs id:	Not Reported
B1 seq:	1372	B1 recd:	1990 618
City:	WASHINGTON	State:	DC
Zip:	20001	Driller na:	MICHAEL W. HUBER
Driller id:	MWD0336	Est gpm pr:	0
Use for wa:	Industrial, Commercial, State and Federal Gov.		
Approx dep:	50	Drill meth:	ROTARY

Replacemen:	N	Wapid:	PG1988G019
Subdivisio:	Not Reported	Section:	Not Reported
Lot:	Not Reported	Nearest to:	COLLEGE PARK
Town dista:	0	Town direc:	T
Road name:	CALVERT ROAD	Road side:	N
Road dista:	590 FT	Tax map:	Not Reported
Block:	Not Reported	Parcel:	Not Reported
N grid83:	145618	E grid83:	408256
Lat dec de:	38.978448	Lon dec de:	-76.904721
Issue date:	1990 6 8	Special fl:	N
C1 seq:	8192	C1 recd:	19911118
Completion:	1990 822	Total dept:	42
Num unsucc:	0	Hydrofract:	Not Reported
Grouted:	Y	Grout type:	CM
Grout top:	0	Grout bott:	8
Casing typ:	PL	Casing dia:	8
Casing dep:	10	Casing hei:	-00
Screen typ:	PL	Top screen:	10
Bottom scr:	42	Screen t 1:	Not Reported
Top scre 1:	0	Bottom s 1:	0
Screen t 2:	Not Reported	Top scre 2:	0
Bottom s 2:	0	Screen dia:	0
Flowing we:	Not Reported	Telescopin:	Not Reported
Log type:	Not Reported	Hrs pumped:	1
Pumping ra:	1	Level befo:	1
Level duri:	1	Test pump:	O
Pump insta:	N	Install pu:	O
Capacity:	0	Pump hp:	0
Column len:	0	Closed:	Not Reported
Abandoned:	Not Reported	Abandon da:	0
Site id:	MD7000000258353		

Map ID:	630		
Objectid:	547374	County let:	Not Reported
Permit:	MO100526	Mgs id:	Not Reported
B1 seq:	0570	B1 recd:	2012 611
City:	TAKOMA PARK	State:	MD
Zip:	20912	Driller na:	SAM CONNELLY
Driller id:	MWD 572	Est gpm pr:	0
Use for wa:	C	Approx dep:	320
Drill meth:	AIR-PER	Replacemen:	N
Wapid:	Not Reported	Subdivisio:	L & E ADD
Section:	Not Reported	Lot:	11
Nearest to:	TAKOMA PARK	Town dista:	Not Reported
Town direc:	Not Reported	Road name:	7124 WILLOW AVE
Road side:	W	Road dista:	118 FT
Tax map:	JN41	Block:	5
Parcel:	Not Reported	N grid83:	0
E grid83:	0	Lat dec de:	38.975992
Lon dec de:	-77.01263	Issue date:	2012 628
Special fl:	Y	C1 seq:	19886
C1 recd:	20121115	Completion:	2012 8 5
Total dept:	320	Num unsucc:	0
Hydrofract:	N	Grouted:	Y
Grout type:	BC	Grout top:	3
Grout bott:	320	Casing typ:	Not Reported
Casing dia:	0	Casing dep:	0
Casing hei:	-3	Screen typ:	Not Reported
Top screen:	0	Bottom scr:	0
Screen t 1:	Not Reported	Top scre 1:	0

Bottom s 1:	0	Screen t 2:	Not Reported
Top scre 2:	0	Bottom s 2:	0
Screen dia:	0	Flowing we:	Not Reported
Telescopin:	Not Reported	Log type:	Not Reported
Hrs pumped:	0	Pumping ra:	0
Level befo:	280	Level duri:	0
Test pump:	Not Reported	Pump insta:	N
Install pu:	Not Reported	Capacity:	0
Pump hp:	0	Column len:	0
Closed:	Not Reported	Abandoned:	Not Reported
Abandon da:	0	Site id:	MD7000000547374

Map ID:	631		
Objectid:	485696	County let:	PG
Permit:	PG943166	Mgs id:	Not Reported
B1 seq:	4890	B1 recd:	2004 629
City:	BETHESDA	State:	MD
Zip:	20814	Driller na:	STEPHEN SAUL
Driller id:	MWD 421	Est gpm pr:	0
Use for wa:	Test, Observation, Monitoring	Approx dep:	50
Drill meth:	BORED	Replacemen:	N
Wapid:	Not Reported	Subdivisio:	Not Reported
Section:	Not Reported	Lot:	MW-5
Nearest to:	TAKOMA PARK	Town dista:	Not Reported
Town direc:	T	Road name:	6851 NEW HAMPSHIRE A
Road side:	E	Road dista:	520 FT
Tax map:	41	Block:	Not Reported
Parcel:	A	N grid83:	145313
E grid83:	400331	Lat dec de:	38.975741
Lon dec de:	-76.996181	Issue date:	2004 621
Special fl:	Not Reported	C1 seq:	0532
C1 recd:	2004 9 8	Completion:	2004 8 5
Total dept:	45	Num unsucc:	0
Hydrofract:	N	Grouted:	Y
Grout type:	CM	Grout top:	0
Grout bott:	28	Casing typ:	PL
Casing dia:	2	Casing dep:	30
Casing hei:	Not Reported	Screen typ:	PL
Top screen:	30	Bottom scr:	45
Screen t 1:	Not Reported	Top scre 1:	0
Bottom s 1:	0	Screen t 2:	Not Reported
Top scre 2:	0	Bottom s 2:	0
Screen dia:	2	Flowing we:	Not Reported
Telescopin:	Not Reported	Log type:	Not Reported
Hrs pumped:	0	Pumping ra:	0
Level befo:	0	Level duri:	0
Test pump:	Not Reported	Pump insta:	N
Install pu:	Not Reported	Capacity:	0
Pump hp:	0	Column len:	0
Closed:	Not Reported	Abandoned:	Not Reported
Abandon da:	0	Site id:	MD7000000485696

Map ID:	631		
Objectid:	485697	County let:	PG
Permit:	PG943167	Mgs id:	Not Reported
B1 seq:	4888	B1 recd:	2004 629
City:	BETHESDA	State:	MD
Zip:	20814	Driller na:	STEPHEN SAUL

GEOCHECK VERSION 2.1
STATE DATABASE WELL INFORMATION

Driller id:	MWD 421	Est gpm pr:	0
Use for wa:	Test, Observation, Monitoring	Approx dep:	50
Drill meth:	BORED	Replacemen:	N
Wapid:	Not Reported	Subdivisio:	Not Reported
Section:	Not Reported	Lot:	MW-6
Nearest to:	TAKOMA PARK	Town dista:	Not Reported
Town direc:	T	Road name:	6851 NEW HAMPSHIRE A
Road side:	E	Road dista:	585 FT
Tax map:	41	Block:	Not Reported
Parcel:	A	N grid83:	145313
E grid83:	400331	Lat dec de:	38.975741
Lon dec de:	-76.996181	Issue date:	2004 621
Special fl:	Not Reported	C1 seq:	0531
C1 recd:	2004 9 8	Completion:	2004 8 5
Total dept:	45	Num unsucc:	0
Hydrofract:	N	Grouted:	Y
Grout type:	CM	Grout top:	0
Grout bott:	28	Casing typ:	PL
Casing dia:	2	Casing dep:	30
Casing hei:	Not Reported	Screen typ:	PL
Top screen:	30	Bottom scr:	45
Screen t 1:	Not Reported	Top scre 1:	0
Bottom s 1:	0	Screen t 2:	Not Reported
Top scre 2:	0	Bottom s 2:	0
Screen dia:	2	Flowing we:	Not Reported
Telescopin:	Not Reported	Log type:	Not Reported
Hrs pumped:	0	Pumping ra:	0
Level befo:	0	Level duri:	0
Test pump:	Not Reported	Pump insta:	N
Install pu:	Not Reported	Capacity:	0
Pump hp:	0	Column len:	0
Closed:	Not Reported	Abandoned:	Not Reported
Abandon da:	0	Site id:	MD7000000485697

Map ID:	631		
Objectid:	485698	County let:	PG
Permit:	PG943168	Mgs id:	Not Reported
B1 seq:	4889	B1 recd:	2004 629
City:	BETHESDA	State:	MD
Zip:	20814	Driller na:	STEPHEN SAUL
Driller id:	MWD 421	Est gpm pr:	0
Use for wa:	Test, Observation, Monitoring	Approx dep:	50
Drill meth:	BORED	Replacemen:	N
Wapid:	Not Reported	Subdivisio:	Not Reported
Section:	Not Reported	Lot:	MW-7
Nearest to:	TAKOMA PARK	Town dista:	Not Reported
Town direc:	T	Road name:	6851 NEW HAMPSHIRE A
Road side:	E	Road dista:	50 FT
Tax map:	41	Block:	Not Reported
Parcel:	A	N grid83:	145313
E grid83:	400331	Lat dec de:	38.975741
Lon dec de:	-76.996181	Issue date:	2004 621
Special fl:	Not Reported	C1 seq:	0530
C1 recd:	2004 9 8	Completion:	2004 8 5
Total dept:	52	Num unsucc:	0
Hydrofract:	N	Grouted:	Y
Grout type:	CM	Grout top:	0
Grout bott:	35	Casing typ:	PL
Casing dia:	2	Casing dep:	37
Casing hei:	Not Reported	Screen typ:	PL

Top screen:	35	Bottom scr:	52
Screen t 1:	Not Reported	Top scre 1:	0
Bottom s 1:	0	Screen t 2:	Not Reported
Top scre 2:	0	Bottom s 2:	0
Screen dia:	2	Flowing we:	Not Reported
Telescopin:	Not Reported	Log type:	Not Reported
Hrs pumped:	0	Pumping ra:	0
Level befo:	0	Level duri:	0
Test pump:	Not Reported	Pump insta:	N
Install pu:	Not Reported	Capacity:	0
Pump hp:	0	Column len:	0
Closed:	Not Reported	Abandoned:	Not Reported
Abandon da:	0	Site id:	MD7000000485698

Map ID:	631		
Objectid:	257017	County let:	PG
Permit:	PG811690	Mgs id:	Not Reported
B1 seq:	Not Reported	B1 recd:	1987 825
City:	TAKOMA PARK	State:	MD
Zip:	20912	Driller na:	D'AMIANO, ANTHONY R.
Driller id:	MWD0346	Est gpm pr:	0
Use for wa:	Test, Observation, Monitoring	Approx dep:	20
Drill meth:	AIR-ROT	Replacemen:	N
Wapid:	Not Reported	Subdivisio:	Not Reported
Section:	Not Reported	Lot:	Not Reported
Nearest to:	TAKOMA PARK	Town dista:	0 MI
Town direc:	Not Reported	Road name:	AUBURN AVE
Road side:	S	Road dista:	30 FT
Tax map:	Not Reported	Block:	Not Reported
Parcel:	Not Reported	N grid83:	145313
E grid83:	400331	Lat dec de:	38.975741
Lon dec de:	-76.996181	Issue date:	1987 814
Special fl:	Not Reported	C1 seq:	Not Reported
C1 recd:	1987 9 2	Completion:	1987 8 4
Total dept:	39	Num unsucc:	0
Hydrofract:	Not Reported	Grouted:	Y
Grout type:	BC	Grout top:	0
Grout bott:	19	Casing typ:	PL
Casing dia:	4	Casing dep:	19
Casing hei:	+01	Screen typ:	PL
Top screen:	19	Bottom scr:	39
Screen t 1:	Not Reported	Top scre 1:	0
Bottom s 1:	0	Screen t 2:	Not Reported
Top scre 2:	0	Bottom s 2:	0
Screen dia:	4	Flowing we:	Not Reported
Telescopin:	Not Reported	Log type:	Not Reported
Hrs pumped:	1	Pumping ra:	1
Level befo:	1	Level duri:	1
Test pump:	O	Pump insta:	Not Reported
Install pu:	Not Reported	Capacity:	0
Pump hp:	0	Column len:	0
Closed:	Not Reported	Abandoned:	Not Reported
Abandon da:	0	Site id:	MD7000000257017

Map ID:	631		
Objectid:	257014	County let:	PG
Permit:	PG811687	Mgs id:	Not Reported
B1 seq:	Not Reported	B1 recd:	1987 825

GEOCHECK VERSION 2.1
STATE DATABASE WELL INFORMATION

City:	TAKOMA PARK	State:	MD
Zip:	20912	Driller na:	D'AMIANO, ANTHONY R.
Driller id:	MWD0346	Est gpm pr:	0
Use for wa:	Test, Observation, Monitoring	Approx dep:	20
Drill meth:	AIR-ROT	Replacemen:	N
Wapid:	Not Reported	Subdivisio:	Not Reported
Section:	Not Reported	Lot:	Not Reported
Nearest to:	TAKOMA PARK	Town dista:	0 MI
Town direc:	Not Reported	Road name:	ETHAN ALLEN AVE
Road side:	E	Road dista:	45 FT
Tax map:	Not Reported	Block:	Not Reported
Parcel:	Not Reported	N grid83:	145313
E grid83:	400331	Lat dec de:	38.975741
Lon dec de:	-76.996181	Issue date:	1987 814
Special fl:	Not Reported	C1 seq:	Not Reported
C1 recd:	1987 9 2	Completion:	1987 8 4
Total dept:	15	Num unsucc:	0
Hydrofract:	Not Reported	Grouted:	Y
Grout type:	BC	Grout top:	0
Grout bott:	4	Casing typ:	PL
Casing dia:	4	Casing dep:	4
Casing hei:	-01	Screen typ:	PL
Top screen:	4	Bottom scr:	15
Screen t 1:	Not Reported	Top scre 1:	0
Bottom s 1:	0	Screen t 2:	Not Reported
Top scre 2:	0	Bottom s 2:	0
Screen dia:	4	Flowing we:	Not Reported
Telescopin:	Not Reported	Log type:	Not Reported
Hrs pumped:	1	Pumping ra:	1
Level befo:	1	Level duri:	1
Test pump:	O	Pump insta:	Not Reported
Install pu:	Not Reported	Capacity:	0
Pump hp:	0	Column len:	0
Closed:	Not Reported	Abandoned:	Not Reported
Abandon da:	0	Site id:	MD7000000257014

Map ID:	631		
Objectid:	257015	County let:	PG
Permit:	PG811688	Mgs id:	Not Reported
B1 seq:	Not Reported	B1 recd:	1987 825
City:	TAKOMA PARK	State:	MD
Zip:	20912	Driller na:	D'AMIANO, ANTHONY R.
Driller id:	MWD0346	Est gpm pr:	0
Use for wa:	Test, Observation, Monitoring	Approx dep:	20
Drill meth:	AIR-ROT	Replacemen:	N
Wapid:	Not Reported	Subdivisio:	Not Reported
Section:	Not Reported	Lot:	Not Reported
Nearest to:	TAKOMA PARK	Town dista:	0 MI
Town direc:	Not Reported	Road name:	NEW HAMPSHIRE AVE
Road side:	W	Road dista:	50 FT
Tax map:	Not Reported	Block:	Not Reported
Parcel:	Not Reported	N grid83:	145313
E grid83:	400331	Lat dec de:	38.975741
Lon dec de:	-76.996181	Issue date:	1987 814
Special fl:	Not Reported	C1 seq:	Not Reported
C1 recd:	1987 9 2	Completion:	1987 8 4
Total dept:	36	Num unsucc:	0
Hydrofract:	Not Reported	Grouted:	Y
Grout type:	BC	Grout top:	0
Grout bott:	16	Casing typ:	PL

Casing dia:	4	Casing dep:	16
Casing hei:	+01	Screen typ:	PL
Top screen:	16	Bottom scr:	36
Screen t 1:	Not Reported	Top scre 1:	0
Bottom s 1:	0	Screen t 2:	Not Reported
Top scre 2:	0	Bottom s 2:	0
Screen dia:	4	Flowing we:	Not Reported
Telescopin:	Not Reported	Log type:	Not Reported
Hrs pumped:	1	Pumping ra:	1
Level befo:	1	Level duri:	1
Test pump:	O	Pump insta:	Not Reported
Install pu:	Not Reported	Capacity:	0
Pump hp:	0	Column len:	0
Closed:	Not Reported	Abandoned:	Not Reported
Abandon da:	0	Site id:	MD7000000257015

Map ID:	631		
Objectid:	257016	County let:	PG
Permit:	PG811689	Mgs id:	Not Reported
B1 seq:	Not Reported	B1 recd:	1987 825
City:	TAKOMA PARK	State:	MD
Zip:	20912	Driller na:	D'AMIANO, ANTHONY R.
Driller id:	MWD0346	Est gpm pr:	0
Use for wa:	Test, Observation, Monitoring	Approx dep:	20
Drill meth:	AIR-ROT	Replacemen:	N
Wapid:	Not Reported	Subdivisio:	Not Reported
Section:	Not Reported	Lot:	Not Reported
Nearest to:	TAKOMA PARK	Town dista:	0 MI
Town direc:	Not Reported	Road name:	NEW HAMPSHIRE AVE
Road side:	W	Road dista:	30 FT
Tax map:	Not Reported	Block:	Not Reported
Parcel:	Not Reported	N grid83:	145313
E grid83:	400331	Lat dec de:	38.975741
Lon dec de:	-76.996181	Issue date:	1987 814
Special fl:	Not Reported	C1 seq:	Not Reported
C1 recd:	1987 9 2	Completion:	1987 8 4
Total dept:	36	Num unsucc:	0
Hydrofract:	Not Reported	Grouted:	Y
Grout type:	BC	Grout top:	0
Grout bott:	16	Casing typ:	PL
Casing dia:	4	Casing dep:	16
Casing hei:	-01	Screen typ:	PL
Top screen:	16	Bottom scr:	36
Screen t 1:	Not Reported	Top scre 1:	0
Bottom s 1:	0	Screen t 2:	Not Reported
Top scre 2:	0	Bottom s 2:	0
Screen dia:	4	Flowing we:	Not Reported
Telescopin:	Not Reported	Log type:	Not Reported
Hrs pumped:	1	Pumping ra:	1
Level befo:	1	Level duri:	1
Test pump:	O	Pump insta:	Not Reported
Install pu:	Not Reported	Capacity:	0
Pump hp:	0	Column len:	0
Closed:	Not Reported	Abandoned:	Not Reported
Abandon da:	0	Site id:	MD7000000257016

Map ID:	631		
Objectid:	505969	County let:	Not Reported

GEOCHECK VERSION 2.1
STATE DATABASE WELL INFORMATION

Permit:	PG950547	Mgs id:	Not Reported
B1 seq:	3472	B1 recd:	2006 118
City:	BETHESDA	State:	MD
Zip:	20814	Driller na:	STEPHEN SAUL
Driller id:	MWD 421	Est gpm pr:	0
Use for wa:	Test, Observation, Monitoring	Approx dep:	40
Drill meth:	BORED	Replacemen:	N
Wapid:	Not Reported	Subdivisio:	Not Reported
Section:	Not Reported	Lot:	AS-2
Nearest to:	TAKOMA PARK	Town dista:	Not Reported
Town direc:	T	Road name:	6851 NEW HAMPSHIRE A
Road side:	E	Road dista:	350 FT
Tax map:	41	Block:	Not Reported
Parcel:	A	N grid83:	145313
E grid83:	400331	Lat dec de:	38.975741
Lon dec de:	-76.996181	Issue date:	2006 111
Special fl:	Not Reported	C1 seq:	2214
C1 recd:	2006 217	Completion:	2006 112
Total dept:	45	Num unsucc:	0
Hydrofract:	N	Grouted:	Y
Grout type:	CM	Grout top:	0
Grout bott:	38	Casing typ:	PL
Casing dia:	2	Casing dep:	40
Casing hei:	Not Reported	Screen typ:	PL
Top screen:	40	Bottom scr:	45
Screen t 1:	Not Reported	Top scre 1:	0
Bottom s 1:	0	Screen t 2:	Not Reported
Top scre 2:	0	Bottom s 2:	0
Screen dia:	2	Flowing we:	Not Reported
Telescopin:	Not Reported	Log type:	Not Reported
Hrs pumped:	0	Pumping ra:	0
Level befo:	0	Level duri:	0
Test pump:	Not Reported	Pump insta:	N
Install pu:	Not Reported	Capacity:	0
Pump hp:	0	Column len:	0
Closed:	Not Reported	Abandoned:	Not Reported
Abandon da:	0	Site id:	MD7000000505969

Map ID:	631		
Objectid:	505753	County let:	PG
Permit:	PG950546	Mgs id:	Not Reported
B1 seq:	3471	B1 recd:	2006 118
City:	BETHESDA	State:	MD
Zip:	20814	Driller na:	STEPHEN SAUL
Driller id:	MWD 421	Est gpm pr:	0
Use for wa:	Test, Observation, Monitoring	Approx dep:	40
Drill meth:	BORED	Replacemen:	N
Wapid:	Not Reported	Subdivisio:	Not Reported
Section:	Not Reported	Lot:	AS-1
Nearest to:	TAKOMA PARK	Town dista:	0
Town direc:	T	Road name:	6851 NEW HAMPSHIRE AVE
Road side:	E	Road dista:	380 FT
Tax map:	41	Block:	Not Reported
Parcel:	A	N grid83:	145313
E grid83:	400331	Lat dec de:	38.975741
Lon dec de:	-76.996181	Issue date:	2006 111
Special fl:	Not Reported	C1 seq:	Not Reported
C1 recd:	0	Completion:	0
Total dept:	0	Num unsucc:	0
Hydrofract:	Not Reported	Grouted:	Not Reported

Grout type:	Not Reported	Grout top:	0
Grout bott:	0	Casing typ:	Not Reported
Casing dia:	0	Casing dep:	0
Casing hei:	Not Reported	Screen typ:	Not Reported
Top screen:	0	Bottom scr:	0
Screen t 1:	Not Reported	Top scre 1:	0
Bottom s 1:	0	Screen t 2:	Not Reported
Top scre 2:	0	Bottom s 2:	0
Screen dia:	0	Flowing we:	Not Reported
Telescopin:	Not Reported	Log type:	Not Reported
Hrs pumped:	0	Pumping ra:	0
Level befo:	0	Level duri:	0
Test pump:	Not Reported	Pump insta:	Not Reported
Install pu:	Not Reported	Capacity:	0
Pump hp:	0	Column len:	0
Closed:	C	Abandoned:	Not Reported
Abandon da:	0	Site id:	MD7000000505753

Map ID:	631		
Objectid:	485716	County let:	PG
Permit:	PG943165	Mgs id:	Not Reported
B1 seq:	4891	B1 recd:	2004 629
City:	BETHESDA	State:	MD
Zip:	20814	Driller na:	STEPHEN SAUL
Driller id:	MWD 421	Est gpm pr:	0
Use for wa:	Test, Observation, Monitoring	Approx dep:	50
Drill meth:	BORED	Replacemen:	N
Wapid:	Not Reported	Subdivisio:	Not Reported
Section:	Not Reported	Lot:	MW-4
Nearest to:	TAKOMA PARK	Town dista:	Not Reported
Town direc:	T	Road name:	6851 NEW HAMPSHIRE A
Road side:	E	Road dista:	290 FT
Tax map:	41	Block:	Not Reported
Parcel:	A	N grid83:	145313
E grid83:	400331	Lat dec de:	38.975741
Lon dec de:	-76.996181	Issue date:	2004 621
Special fl:	Not Reported	C1 seq:	0524
C1 recd:	2004 9 8	Completion:	2004 8 5
Total dept:	45	Num unsucc:	0
Hydrofract:	N	Grouted:	Y
Grout type:	CM	Grout top:	0
Grout bott:	28	Casing typ:	PL
Casing dia:	2	Casing dep:	30
Casing hei:	Not Reported	Screen typ:	PL
Top screen:	30	Bottom scr:	45
Screen t 1:	Not Reported	Top scre 1:	0
Bottom s 1:	0	Screen t 2:	Not Reported
Top scre 2:	0	Bottom s 2:	0
Screen dia:	2	Flowing we:	Not Reported
Telescopin:	Not Reported	Log type:	Not Reported
Hrs pumped:	0	Pumping ra:	0
Level befo:	0	Level duri:	0
Test pump:	Not Reported	Pump insta:	N
Install pu:	Not Reported	Capacity:	0
Pump hp:	0	Column len:	0
Closed:	Not Reported	Abandoned:	Not Reported
Abandon da:	0	Site id:	MD7000000485716

Map ID: 632

GEOCHECK VERSION 2.1
STATE DATABASE WELL INFORMATION

Objectid:	372106	County let:	PG
Permit:	PG880615	Mgs id:	Not Reported
B1 seq:	6360	B1 recd:	1989 627
City:	TAKOMA PARK	State:	MD
Zip:	Not Reported	Driller na:	ANTHONY R D'AMIANO
Driller id:	MWD 346	Est gpm pr:	0
Use for wa:	Test, Observation, Monitoring	Approx dep:	30
Drill meth:	AIR-ROT	Replacemen:	N
Wapid:	Not Reported	Subdivisio:	Not Reported
Section:	Not Reported	Lot:	Not Reported
Nearest to:	TAKOMA PARK	Town dista:	Not Reported
Town direc:	T	Road name:	NEW HAMPSHIRE AVE
Road side:	E	Road dista:	45 FT
Tax map:	Not Reported	Block:	Not Reported
Parcel:	Not Reported	N grid83:	145313
E grid83:	400636	Lat dec de:	38.975741
Lon dec de:	-76.992663	Issue date:	0
Special fl:	Not Reported	C1 seq:	Not Reported
C1 recd:	0	Completion:	0
Total dept:	0	Num unsucc:	0
Hydrofract:	Not Reported	Grouted:	Not Reported
Grout type:	Not Reported	Grout top:	0
Grout bott:	0	Casing typ:	Not Reported
Casing dia:	0	Casing dep:	0
Casing hei:	Not Reported	Screen typ:	Not Reported
Top screen:	0	Bottom scr:	0
Screen t 1:	Not Reported	Top scre 1:	0
Bottom s 1:	0	Screen t 2:	Not Reported
Top scre 2:	0	Bottom s 2:	0
Screen dia:	0	Flowing we:	Not Reported
Telescopin:	Not Reported	Log type:	Not Reported
Hrs pumped:	0	Pumping ra:	0
Level befo:	0	Level duri:	0
Test pump:	Not Reported	Pump insta:	Not Reported
Install pu:	Not Reported	Capacity:	0
Pump hp:	0	Column len:	0
Closed:	Not Reported	Abandoned:	Not Reported
Abandon da:	0	Site id:	MD7000000372106

Map ID:	632		
Objectid:	372107	County let:	PG
Permit:	PG880616	Mgs id:	Not Reported
B1 seq:	6361	B1 recd:	1989 627
City:	TAKOMA PARK	State:	MD
Zip:	Not Reported	Driller na:	ANTHONY R D'AMIANO
Driller id:	MWD 346	Est gpm pr:	0
Use for wa:	Test, Observation, Monitoring	Approx dep:	30
Drill meth:	AIR-ROT	Replacemen:	N
Wapid:	Not Reported	Subdivisio:	Not Reported
Section:	Not Reported	Lot:	Not Reported
Nearest to:	TAKOMA PARK	Town dista:	Not Reported
Town direc:	T	Road name:	NEW HAMPSHIRE AVE
Road side:	E	Road dista:	70 FT
Tax map:	Not Reported	Block:	Not Reported
Parcel:	Not Reported	N grid83:	145313
E grid83:	400636	Lat dec de:	38.975741
Lon dec de:	-76.992663	Issue date:	0
Special fl:	Not Reported	C1 seq:	Not Reported
C1 recd:	0	Completion:	0
Total dept:	0	Num unsucc:	0

Hydrofract:	Not Reported	Grouted:	Not Reported
Grout type:	Not Reported	Grout top:	0
Grout bott:	0	Casing typ:	Not Reported
Casing dia:	0	Casing dep:	0
Casing hei:	Not Reported	Screen typ:	Not Reported
Top screen:	0	Bottom scr:	0
Screen t 1:	Not Reported	Top scre 1:	0
Bottom s 1:	0	Screen t 2:	Not Reported
Top scre 2:	0	Bottom s 2:	0
Screen dia:	0	Flowing we:	Not Reported
Telescopin:	Not Reported	Log type:	Not Reported
Hrs pumped:	0	Pumping ra:	0
Level befo:	0	Level duri:	0
Test pump:	Not Reported	Pump insta:	Not Reported
Install pu:	Not Reported	Capacity:	0
Pump hp:	0	Column len:	0
Closed:	Not Reported	Abandoned:	Not Reported
Abandon da:	0	Site id:	MD7000000372107

Map ID:	632		
Objectid:	372104	County let:	PG
Permit:	PG880613	Mgs id:	Not Reported
B1 seq:	6358	B1 recd:	1989 627
City:	TAKOMA PARK	State:	MD
Zip:	Not Reported	Driller na:	ANTHONY R D'AMIANO
Driller id:	MWD 346	Est gpm pr:	0
Use for wa:	Test, Observation, Monitoring	Approx dep:	30
Drill meth:	AIR-ROT	Replacemen:	N
Wapid:	Not Reported	Subdivisio:	Not Reported
Section:	Not Reported	Lot:	Not Reported
Nearest to:	TAKOMA PARK	Town dista:	Not Reported
Town direc:	T	Road name:	NEW HAMPSHIRE AVE
Road side:	E	Road dista:	40 FT
Tax map:	Not Reported	Block:	Not Reported
Parcel:	Not Reported	N grid83:	145313
E grid83:	400636	Lat dec de:	38.975741
Lon dec de:	-76.992663	Issue date:	0
Special fl:	Not Reported	C1 seq:	Not Reported
C1 recd:	0	Completion:	0
Total dept:	0	Num unsucc:	0
Hydrofract:	Not Reported	Grouted:	Not Reported
Grout type:	Not Reported	Grout top:	0
Grout bott:	0	Casing typ:	Not Reported
Casing dia:	0	Casing dep:	0
Casing hei:	Not Reported	Screen typ:	Not Reported
Top screen:	0	Bottom scr:	0
Screen t 1:	Not Reported	Top scre 1:	0
Bottom s 1:	0	Screen t 2:	Not Reported
Top scre 2:	0	Bottom s 2:	0
Screen dia:	0	Flowing we:	Not Reported
Telescopin:	Not Reported	Log type:	Not Reported
Hrs pumped:	0	Pumping ra:	0
Level befo:	0	Level duri:	0
Test pump:	Not Reported	Pump insta:	Not Reported
Install pu:	Not Reported	Capacity:	0
Pump hp:	0	Column len:	0
Closed:	Not Reported	Abandoned:	Not Reported
Abandon da:	0	Site id:	MD7000000372104

Map ID: 632

GEOCHECK VERSION 2.1
STATE DATABASE WELL INFORMATION

Objectid:	372105	County let:	PG
Permit:	PG880614	Mgs id:	Not Reported
B1 seq:	6359	B1 recd:	1989 627
City:	TAKOMA PARK	State:	MD
Zip:	Not Reported	Driller na:	ANTHONY R D'AMIANO
Driller id:	MWD 346	Est gpm pr:	0
Use for wa:	Test, Observation, Monitoring	Approx dep:	30
Drill meth:	AIR-ROT	Replacemen:	N
Wapid:	Not Reported	Subdivisio:	Not Reported
Section:	Not Reported	Lot:	Not Reported
Nearest to:	TAKOMA PARK	Town dista:	Not Reported
Town direc:	T	Road name:	NEW HAMPSHIRE AVE
Road side:	E	Road dista:	20 FT
Tax map:	Not Reported	Block:	Not Reported
Parcel:	Not Reported	N grid83:	145313
E grid83:	400636	Lat dec de:	38.975741
Lon dec de:	-76.992663	Issue date:	0
Special fl:	Not Reported	C1 seq:	Not Reported
C1 recd:	0	Completion:	0
Total dept:	0	Num unsucc:	0
Hydrofract:	Not Reported	Grouted:	Not Reported
Grout type:	Not Reported	Grout top:	0
Grout bott:	0	Casing typ:	Not Reported
Casing dia:	0	Casing dep:	0
Casing hei:	Not Reported	Screen typ:	Not Reported
Top screen:	0	Bottom scr:	0
Screen t 1:	Not Reported	Top scre 1:	0
Bottom s 1:	0	Screen t 2:	Not Reported
Top scre 2:	0	Bottom s 2:	0
Screen dia:	0	Flowing we:	Not Reported
Telescopin:	Not Reported	Log type:	Not Reported
Hrs pumped:	0	Pumping ra:	0
Level befo:	0	Level duri:	0
Test pump:	Not Reported	Pump insta:	Not Reported
Install pu:	Not Reported	Capacity:	0
Pump hp:	0	Column len:	0
Closed:	Not Reported	Abandoned:	Not Reported
Abandon da:	0	Site id:	MD7000000372105

Map ID:	633		
Objectid:	247573	County let:	MO
Permit:	MO811261	Mgs id:	Not Reported
B1 seq:	Not Reported	B1 recd:	1985 827
City:	TAKOMA PARK	State:	MD
Zip:	20912	Driller na:	D'AMIANO, ANTHONY R.
Driller id:	MWD0346	Est gpm pr:	0
Use for wa:	Test, Observation, Monitoring	Approx dep:	30
Drill meth:	AIR-ROT	Replacemen:	N
Wapid:	Not Reported	Subdivisio:	Not Reported
Section:	Not Reported	Lot:	Not Reported
Nearest to:	TAKOMA PARK	Town dista:	0 MI
Town direc:	Not Reported	Road name:	CARROLL AVE
Road side:	N	Road dista:	15 FT
Tax map:	Not Reported	Block:	Not Reported
Parcel:	Not Reported	N grid83:	145313
E grid83:	398807	Lat dec de:	38.97574
Lon dec de:	-77.013769	Issue date:	1985 828
Special fl:	Not Reported	C1 seq:	Not Reported
C1 recd:	1985 913	Completion:	1985 828
Total dept:	38	Num unsucc:	0

Hydrofract:	Not Reported	Grouted:	Y
Grout type:	BC	Grout top:	0
Grout bott:	18	Casing typ:	PL
Casing dia:	4	Casing dep:	18
Casing hei:	+01	Screen typ:	PL
Top screen:	18	Bottom scr:	38
Screen t 1:	Not Reported	Top scre 1:	0
Bottom s 1:	0	Screen t 2:	Not Reported
Top scre 2:	0	Bottom s 2:	0
Screen dia:	4	Flowing we:	Not Reported
Telescopin:	Not Reported	Log type:	Not Reported
Hrs pumped:	1	Pumping ra:	1
Level befo:	1	Level duri:	1
Test pump:	O	Pump insta:	Not Reported
Install pu:	Not Reported	Capacity:	0
Pump hp:	0	Column len:	0
Closed:	Not Reported	Abandoned:	Not Reported
Abandon da:	0	Site id:	MD7000000247573

Map ID:	633		
Objectid:	247574	County let:	MO
Permit:	MO811262	Mgs id:	Not Reported
B1 seq:	Not Reported	B1 recd:	1985 827
City:	TAKOMA PARK	State:	MD
Zip:	20912	Driller na:	D'AMIANO, ANTHONY R.
Driller id:	MWD0346	Est gpm pr:	0
Use for wa:	Test, Observation, Monitoring	Approx dep:	30
Drill meth:	AIR-ROT	Replacemen:	N
Wapid:	Not Reported	Subdivisio:	Not Reported
Section:	Not Reported	Lot:	Not Reported
Nearest to:	TAKOMA PARK	Town dista:	0 MI
Town direc:	Not Reported	Road name:	CARROLL AVE
Road side:	N	Road dista:	30 FT
Tax map:	Not Reported	Block:	Not Reported
Parcel:	Not Reported	N grid83:	145313
E grid83:	398807	Lat dec de:	38.97574
Lon dec de:	-77.013769	Issue date:	1985 828
Special fl:	Not Reported	C1 seq:	Not Reported
C1 recd:	1985 913	Completion:	1985 828
Total dept:	38	Num unsucc:	0
Hydrofract:	Not Reported	Grouted:	Y
Grout type:	BC	Grout top:	0
Grout bott:	18	Casing typ:	PL
Casing dia:	4	Casing dep:	18
Casing hei:	+01	Screen typ:	PL
Top screen:	18	Bottom scr:	38
Screen t 1:	Not Reported	Top scre 1:	0
Bottom s 1:	0	Screen t 2:	Not Reported
Top scre 2:	0	Bottom s 2:	0
Screen dia:	4	Flowing we:	Not Reported
Telescopin:	Not Reported	Log type:	Not Reported
Hrs pumped:	1	Pumping ra:	1
Level befo:	1	Level duri:	1
Test pump:	O	Pump insta:	Not Reported
Install pu:	Not Reported	Capacity:	0
Pump hp:	0	Column len:	0
Closed:	Not Reported	Abandoned:	Not Reported
Abandon da:	0	Site id:	MD7000000247574

Map ID: 634

GEOCHECK VERSION 2.1
STATE DATABASE WELL INFORMATION

Objectid:	256644	County let:	PG
Permit:	PG811269	Mgs id:	Not Reported
B1 seq:	Not Reported	B1 recd:	1986 815
City:	HYATTSVILLE	State:	MD
Zip:	20782	Driller na:	D'AMIANO, ANTHONY R.
Driller id:	MWD0346	Est gpm pr:	0
Use for wa:	Test, Observation, Monitoring	Approx dep:	18
Drill meth:	AIR-ROT	Replacemen:	N
Wapid:	Not Reported	Subdivisio:	Not Reported
Section:	Not Reported	Lot:	Not Reported
Nearest to:	HYATTSVILLE	Town dista:	.5 MI
Town direc:	NW	Road name:	RIGGS RD
Road side:	E	Road dista:	30 FT
Tax map:	Not Reported	Block:	Not Reported
Parcel:	Not Reported	N grid83:	145313
E grid83:	401855	Lat dec de:	38.975739
Lon dec de:	-76.978593	Issue date:	1986 9 3
Special fl:	Not Reported	C1 seq:	Not Reported
C1 recd:	0	Completion:	0
Total dept:	0	Num unsucc:	0
Hydrofract:	Not Reported	Grouted:	Not Reported
Grout type:	Not Reported	Grout top:	0
Grout bott:	0	Casing typ:	Not Reported
Casing dia:	0	Casing dep:	0
Casing hei:	+00	Screen typ:	Not Reported
Top screen:	0	Bottom scr:	0
Screen t 1:	Not Reported	Top scre 1:	0
Bottom s 1:	0	Screen t 2:	Not Reported
Top scre 2:	0	Bottom s 2:	0
Screen dia:	0	Flowing we:	Not Reported
Telescopin:	Not Reported	Log type:	Not Reported
Hrs pumped:	0	Pumping ra:	0
Level befo:	0	Level duri:	0
Test pump:	Not Reported	Pump insta:	Not Reported
Install pu:	Not Reported	Capacity:	0
Pump hp:	0	Column len:	0
Closed:	Not Reported	Abandoned:	Not Reported
Abandon da:	0	Site id:	MD7000000256644

Map ID:	635		
Objectid:	505921	County let:	Not Reported
Permit:	PG950551	Mgs id:	Not Reported
B1 seq:	3476	B1 recd:	2006 118
City:	BETHESDA	State:	MD
Zip:	20814	Driller na:	STEPHEN SAUL
Driller id:	MWD 421	Est gpm pr:	0
Use for wa:	Test, Observation, Monitoring	Approx dep:	40
Drill meth:	BORED	Replacemen:	N
Wapid:	Not Reported	Subdivisio:	Not Reported
Section:	Not Reported	Lot:	AS-6
Nearest to:	TAKOMA PARK	Town dista:	Not Reported
Town direc:	T	Road name:	6851 NEW HAMPSHIRE A
Road side:	E	Road dista:	Not Reported
Tax map:	41	Block:	Not Reported
Parcel:	A	N grid83:	145313
E grid83:	402160	Lat dec de:	38.975738
Lon dec de:	-76.975076	Issue date:	2006 111
Special fl:	Not Reported	C1 seq:	2213
C1 recd:	2006 217	Completion:	2006 112
Total dept:	45	Num unsucc:	0

Hydrofract:	N	Grouted:	Y
Grout type:	CM	Grout top:	0
Grout bott:	36	Casing typ:	PL
Casing dia:	2	Casing dep:	38
Casing hei:	Not Reported	Screen typ:	PL
Top screen:	38	Bottom scr:	45
Screen t 1:	Not Reported	Top scre 1:	0
Bottom s 1:	0	Screen t 2:	Not Reported
Top scre 2:	0	Bottom s 2:	0
Screen dia:	2	Flowing we:	Not Reported
Telescopin:	Not Reported	Log type:	Not Reported
Hrs pumped:	0	Pumping ra:	0
Level befo:	0	Level duri:	0
Test pump:	Not Reported	Pump insta:	N
Install pu:	Not Reported	Capacity:	0
Pump hp:	0	Column len:	0
Closed:	Not Reported	Abandoned:	Not Reported
Abandon da:	0	Site id:	MD7000000505921

Map ID:	635		
Objectid:	505920	County let:	Not Reported
Permit:	PG950550	Mgs id:	Not Reported
B1 seq:	3475	B1 recd:	2006 118
City:	BETHESDA	State:	MD
Zip:	20814	Driller na:	STEPHEN SAUL
Driller id:	MWD 421	Est gpm pr:	0
Use for wa:	Test, Observation, Monitoring	Approx dep:	40
Drill meth:	BORED	Replacemen:	N
Wapid:	Not Reported	Subdivisio:	Not Reported
Section:	Not Reported	Lot:	AS-5
Nearest to:	TAKOMA PARK	Town dista:	Not Reported
Town direc:	T	Road name:	6851 NEW HAMPSHIRE A
Road side:	E	Road dista:	290 FT
Tax map:	41	Block:	Not Reported
Parcel:	A	N grid83:	145313
E grid83:	402160	Lat dec de:	38.975738
Lon dec de:	-76.975076	Issue date:	2006 111
Special fl:	Not Reported	C1 seq:	1691
C1 recd:	2006 217	Completion:	2006 113
Total dept:	45	Num unsucc:	0
Hydrofract:	N	Grouted:	Y
Grout type:	CM	Grout top:	0
Grout bott:	36	Casing typ:	PL
Casing dia:	2	Casing dep:	38
Casing hei:	Not Reported	Screen typ:	PL
Top screen:	38	Bottom scr:	45
Screen t 1:	Not Reported	Top scre 1:	0
Bottom s 1:	0	Screen t 2:	Not Reported
Top scre 2:	0	Bottom s 2:	0
Screen dia:	2	Flowing we:	Not Reported
Telescopin:	Not Reported	Log type:	Not Reported
Hrs pumped:	0	Pumping ra:	0
Level befo:	0	Level duri:	0
Test pump:	Not Reported	Pump insta:	N
Install pu:	Not Reported	Capacity:	0
Pump hp:	0	Column len:	0
Closed:	Not Reported	Abandoned:	Not Reported
Abandon da:	0	Site id:	MD7000000505920

Map ID: 635

GEOCHECK VERSION 2.1
STATE DATABASE WELL INFORMATION

Objectid:	505937	County let:	Not Reported
Permit:	PG950549	Mgs id:	Not Reported
B1 seq:	3474	B1 recd:	2006 118
City:	BETHESDA	State:	MD
Zip:	20814	Driller na:	STEPHEN SAUL
Driller id:	MWD 421	Est gpm pr:	0
Use for wa:	Test, Observation, Monitoring	Approx dep:	40
Drill meth:	BORED	Replacemen:	N
Wapid:	Not Reported	Subdivisio:	Not Reported
Section:	Not Reported	Lot:	AS-4
Nearest to:	TAKOMA PARK	Town dista:	Not Reported
Town direc:	T	Road name:	6851 NEW HAMPSHIRE A
Road side:	E	Road dista:	310 FT
Tax map:	41	Block:	Not Reported
Parcel:	A	N grid83:	145313
E grid83:	402160	Lat dec de:	38.975738
Lon dec de:	-76.975076	Issue date:	2006 111
Special fl:	Not Reported	C1 seq:	1689
C1 recd:	2006 217	Completion:	2006 113
Total dept:	45	Num unsucc:	0
Hydrofract:	N	Grouted:	Y
Grout type:	CM	Grout top:	0
Grout bott:	38	Casing typ:	PL
Casing dia:	2	Casing dep:	40
Casing hei:	Not Reported	Screen typ:	PL
Top screen:	40	Bottom scr:	45
Screen t 1:	Not Reported	Top scre 1:	0
Bottom s 1:	0	Screen t 2:	Not Reported
Top scre 2:	0	Bottom s 2:	0
Screen dia:	1	Flowing we:	Not Reported
Telescopin:	Not Reported	Log type:	Not Reported
Hrs pumped:	0	Pumping ra:	0
Level befo:	0	Level duri:	0
Test pump:	Not Reported	Pump insta:	N
Install pu:	Not Reported	Capacity:	0
Pump hp:	0	Column len:	0
Closed:	Not Reported	Abandoned:	Not Reported
Abandon da:	0	Site id:	MD7000000505937

Map ID:	635		
Objectid:	505936	County let:	Not Reported
Permit:	PG950548	Mgs id:	Not Reported
B1 seq:	3473	B1 recd:	2006 118
City:	BETHESDA	State:	MD
Zip:	20814	Driller na:	STEPHEN SAUL
Driller id:	MWD 421	Est gpm pr:	0
Use for wa:	Test, Observation, Monitoring	Approx dep:	40
Drill meth:	BORED	Replacemen:	N
Wapid:	Not Reported	Subdivisio:	Not Reported
Section:	Not Reported	Lot:	AS-3
Nearest to:	TAKOMA PARK	Town dista:	Not Reported
Town direc:	T	Road name:	6851 NEW HAMPSHIRE A
Road side:	E	Road dista:	330 FT
Tax map:	41	Block:	Not Reported
Parcel:	A	N grid83:	145313
E grid83:	402160	Lat dec de:	38.975738
Lon dec de:	-76.975076	Issue date:	2006 111
Special fl:	Not Reported	C1 seq:	2216
C1 recd:	2006 217	Completion:	2006 116
Total dept:	45	Num unsucc:	0

Hydrofract:	N	Grouted:	Y
Grout type:	CM	Grout top:	0
Grout bott:	38	Casing typ:	PL
Casing dia:	2	Casing dep:	40
Casing hei:	Not Reported	Screen typ:	PL
Top screen:	40	Bottom scr:	45
Screen t 1:	Not Reported	Top scre 1:	0
Bottom s 1:	0	Screen t 2:	Not Reported
Top scre 2:	0	Bottom s 2:	0
Screen dia:	2	Flowing we:	Not Reported
Telescopin:	Not Reported	Log type:	Not Reported
Hrs pumped:	0	Pumping ra:	0
Level befo:	0	Level duri:	0
Test pump:	Not Reported	Pump insta:	N
Install pu:	Not Reported	Capacity:	0
Pump hp:	0	Column len:	0
Closed:	Not Reported	Abandoned:	Not Reported
Abandon da:	0	Site id:	MD7000000505936

Map ID:	636		
Objectid:	257988	County let:	PG
Permit:	PG880704	Mgs id:	Not Reported
B1 seq:	2063	B1 recd:	198910 3
City:	ALEXANDRIA	State:	VA
Zip:	22310	Driller na:	JOHN NELSON
Driller id:	MWD0415	Est gpm pr:	5
Use for wa:	Test, Observation, Monitoring	Approx dep:	0
Drill meth:	BORED	Replacemen:	N
Wapid:	Not Reported	Subdivisio:	Not Reported
Section:	Not Reported	Lot:	Not Reported
Nearest to:	HYATTSVILLE	Town dista:	0
Town direc:	T	Road name:	5601 AGER RD
Road side:	E	Road dista:	20 FT
Tax map:	Not Reported	Block:	Not Reported
Parcel:	Not Reported	N grid83:	145313
E grid83:	402769	Lat dec de:	38.975736
Lon dec de:	-76.968041	Issue date:	1989 925
Special fl:	N	C1 seq:	9756
C1 recd:	1990 4 2	Completion:	1990 2 5
Total dept:	19	Num unsucc:	0
Hydrofract:	Not Reported	Grouted:	Y
Grout type:	BC	Grout top:	1
Grout bott:	3	Casing typ:	PL
Casing dia:	4	Casing dep:	4
Casing hei:	+1	Screen typ:	PL
Top screen:	4	Bottom scr:	14
Screen t 1:	Not Reported	Top scre 1:	0
Bottom s 1:	0	Screen t 2:	Not Reported
Top scre 2:	0	Bottom s 2:	0
Screen dia:	4	Flowing we:	Not Reported
Telescopin:	Not Reported	Log type:	Not Reported
Hrs pumped:	1	Pumping ra:	1
Level befo:	1	Level duri:	1
Test pump:	O	Pump insta:	N
Install pu:	O	Capacity:	0
Pump hp:	0	Column len:	0
Closed:	Not Reported	Abandoned:	Not Reported
Abandon da:	0	Site id:	MD7000000257988

Map ID: 637

GEOCHECK VERSION 2.1
STATE DATABASE WELL INFORMATION

Objectid:	370846	County let:	PG
Permit:	PG881630	Mgs id:	Not Reported
B1 seq:	4083	B1 recd:	19901211
City:	COLLEGE PARK	State:	MD
Zip:	Not Reported	Driller na:	STEVE SAUL
Driller id:	MWD 421	Est gpm pr:	0
Use for wa:	Test, Observation, Monitoring	Approx dep:	30
Drill meth:	AIR-ROT	Replacemen:	N
Wapid:	Not Reported	Subdivisio:	Not Reported
Section:	Not Reported	Lot:	Not Reported
Nearest to:	COLLEGE PARK	Town dista:	Not Reported
Town direc:	T	Road name:	BALTIMORE AVE
Road side:	W	Road dista:	3 FT
Tax map:	Not Reported	Block:	Not Reported
Parcel:	Not Reported	N grid83:	145313
E grid83:	405208	Lat dec de:	38.975726
Lon dec de:	-76.9399	Issue date:	199012 7
Special fl:	Not Reported	C1 seq:	Not Reported
C1 recd:	0	Completion:	0
Total dept:	0	Num unsucc:	0
Hydrofract:	Not Reported	Grouted:	Not Reported
Grout type:	Not Reported	Grout top:	0
Grout bott:	0	Casing typ:	Not Reported
Casing dia:	0	Casing dep:	0
Casing hei:	Not Reported	Screen typ:	Not Reported
Top screen:	0	Bottom scr:	0
Screen t 1:	Not Reported	Top scre 1:	0
Bottom s 1:	0	Screen t 2:	Not Reported
Top scre 2:	0	Bottom s 2:	0
Screen dia:	0	Flowing we:	Not Reported
Telescopin:	Not Reported	Log type:	Not Reported
Hrs pumped:	0	Pumping ra:	0
Level befo:	0	Level duri:	0
Test pump:	Not Reported	Pump insta:	Not Reported
Install pu:	Not Reported	Capacity:	0
Pump hp:	0	Column len:	0
Closed:	Not Reported	Abandoned:	Not Reported
Abandon da:	0	Site id:	MD7000000370846

Map ID:	638		
Objectid:	409510	County let:	PG
Permit:	PG940214	Mgs id:	Not Reported
B1 seq:	7100	B1 recd:	199611 7
City:	COLLEGE PARK	State:	MD
Zip:	20740	Driller na:	J SCRIBELLITO JR
Driller id:	MWD 530	Est gpm pr:	0
Use for wa:	Test, Observation, Monitoring	Approx dep:	18
Drill meth:	BORED	Replacemen:	N
Wapid:	Not Reported	Subdivisio:	Not Reported
Section:	Not Reported	Lot:	Not Reported
Nearest to:	COLLEGE PARK	Town dista:	Not Reported
Town direc:	S	Road name:	51ST STREET
Road side:	W	Road dista:	40 FT
Tax map:	Not Reported	Block:	Not Reported
Parcel:	Not Reported	N grid83:	145313
E grid83:	406122	Lat dec de:	38.97572
Lon dec de:	-76.929348	Issue date:	19961112
Special fl:	Not Reported	C1 seq:	0108
C1 recd:	1997 113	Completion:	19961115
Total dept:	13	Num unsucc:	0

Hydrofract:	N	Grouted:	Y
Grout type:	CM	Grout top:	0
Grout bott:	1	Casing typ:	PL
Casing dia:	4	Casing dep:	3
Casing hei:	Not Reported	Screen typ:	PL
Top screen:	3	Bottom scr:	13
Screen t 1:	Not Reported	Top scre 1:	0
Bottom s 1:	0	Screen t 2:	Not Reported
Top scre 2:	0	Bottom s 2:	0
Screen dia:	4	Flowing we:	Not Reported
Telescopin:	Not Reported	Log type:	Not Reported
Hrs pumped:	1	Pumping ra:	1
Level befo:	1	Level duri:	1
Test pump:	Not Reported	Pump insta:	N
Install pu:	Not Reported	Capacity:	0
Pump hp:	0	Column len:	0
Closed:	Not Reported	Abandoned:	Y
Abandon da:	1997 410	Site id:	MD7000000409510

Map ID:	639		
Objectid:	469365	County let:	Not Reported
Permit:	PG941378	Mgs id:	Not Reported
B1 seq:	0879	B1 recd:	2000 3 8
City:	UPPER MARLBOR	State:	MD
Zip:	20712	Driller na:	THOMAS CHEW
Driller id:	MGD 62	Est gpm pr:	0
Use for wa:	Test, Observation, Monitoring	Approx dep:	25
Drill meth:	BORED	Replacemen:	N
Wapid:	Not Reported	Subdivisio:	Not Reported
Section:	Not Reported	Lot:	Not Reported
Nearest to:	COLLEGE PARK	Town dista:	Not Reported
Town direc:	T	Road name:	5200 PAINT BRANCH PK
Road side:	N	Road dista:	300 FT
Tax map:	Not Reported	Block:	Not Reported
Parcel:	Not Reported	N grid83:	145313
E grid83:	406427	Lat dec de:	38.975717
Lon dec de:	-76.92583	Issue date:	2000 315
Special fl:	Not Reported	C1 seq:	Not Reported
C1 recd:	0	Completion:	0
Total dept:	0	Num unsucc:	0
Hydrofract:	Not Reported	Grouted:	Not Reported
Grout type:	Not Reported	Grout top:	0
Grout bott:	0	Casing typ:	Not Reported
Casing dia:	0	Casing dep:	0
Casing hei:	Not Reported	Screen typ:	Not Reported
Top screen:	0	Bottom scr:	0
Screen t 1:	Not Reported	Top scre 1:	0
Bottom s 1:	0	Screen t 2:	Not Reported
Top scre 2:	0	Bottom s 2:	0
Screen dia:	0	Flowing we:	Not Reported
Telescopin:	Not Reported	Log type:	Not Reported
Hrs pumped:	0	Pumping ra:	0
Level befo:	0	Level duri:	0
Test pump:	Not Reported	Pump insta:	Not Reported
Install pu:	Not Reported	Capacity:	0
Pump hp:	0	Column len:	0
Closed:	Not Reported	Abandoned:	Not Reported
Abandon da:	0	Site id:	MD7000000469365

Map ID: 639

GEOCHECK VERSION 2.1
STATE DATABASE WELL INFORMATION

Objectid:	469366	County let:	Not Reported
Permit:	PG941379	Mgs id:	Not Reported
B1 seq:	0878	B1 recd:	2000 3 8
City:	UPPER MARLBOR	State:	MD
Zip:	20712	Driller na:	THOMAS CHEW
Driller id:	MGD 62	Est gpm pr:	0
Use for wa:	Test, Observation, Monitoring	Approx dep:	25
Drill meth:	BORED	Replacemen:	N
Wapid:	Not Reported	Subdivisio:	Not Reported
Section:	Not Reported	Lot:	Not Reported
Nearest to:	COLLEGE PARK	Town dista:	Not Reported
Town direc:	T	Road name:	5200 PAINT BRANCH PK
Road side:	N	Road dista:	250 FT
Tax map:	Not Reported	Block:	Not Reported
Parcel:	Not Reported	N grid83:	145313
E grid83:	406427	Lat dec de:	38.975717
Lon dec de:	-76.92583	Issue date:	2000 315
Special fl:	Not Reported	C1 seq:	Not Reported
C1 recd:	0	Completion:	0
Total dept:	0	Num unsucc:	0
Hydrofract:	Not Reported	Grouted:	Not Reported
Grout type:	Not Reported	Grout top:	0
Grout bott:	0	Casing typ:	Not Reported
Casing dia:	0	Casing dep:	0
Casing hei:	Not Reported	Screen typ:	Not Reported
Top screen:	0	Bottom scr:	0
Screen t 1:	Not Reported	Top scre 1:	0
Bottom s 1:	0	Screen t 2:	Not Reported
Top scre 2:	0	Bottom s 2:	0
Screen dia:	0	Flowing we:	Not Reported
Telescopin:	Not Reported	Log type:	Not Reported
Hrs pumped:	0	Pumping ra:	0
Level befo:	0	Level duri:	0
Test pump:	Not Reported	Pump insta:	Not Reported
Install pu:	Not Reported	Capacity:	0
Pump hp:	0	Column len:	0
Closed:	Not Reported	Abandoned:	Not Reported
Abandon da:	0	Site id:	MD7000000469366

Map ID:	639		
Objectid:	410686	County let:	PG
Permit:	PG941086	Mgs id:	Not Reported
B1 seq:	8737	B1 recd:	1999 810
City:	WASHINGTON	State:	DC
Zip:	20005	Driller na:	WILLIAM JEFFEEYS
Driller id:	MSD 36	Est gpm pr:	10
Use for wa:	Industrial, Commercial, State and Federal Gov.		
Approx dep:	150	Drill meth:	ROTARY
Replacemen:	N	Wapid:	PG1999G010
Subdivisio:	F D A BUILDING	Section:	Not Reported
Lot:	Not Reported	Nearest to:	COLLEGE PARK
Town dista:	Not Reported	Town direc:	T
Road name:	5100 PAINT BRANCH PK	Road side:	W
Road dista:	100 FT	Tax map:	Not Reported
Block:	Not Reported	Parcel:	Not Reported
N grid83:	145313	E grid83:	406427
Lat dec de:	38.975717	Lon dec de:	-76.92583
Issue date:	1999 728	Special fl:	Not Reported
C1 seq:	5735	C1 recd:	1999 820
Completion:	1999 8 5	Total dept:	100

Num unsucc:	0	Hydrofract:	N
Grouted:	Y	Grout type:	BC
Grout top:	0	Grout bott:	65
Casing typ:	PL	Casing dia:	4
Casing dep:	80	Casing hei:	+2
Screen typ:	PL	Top screen:	80
Bottom scr:	90	Screen t 1:	Not Reported
Top scre 1:	0	Bottom s 1:	0
Screen t 2:	Not Reported	Top scre 2:	0
Bottom s 2:	0	Screen dia:	4
Flowing we:	Not Reported	Telescopin:	T
Log type:	Not Reported	Hrs pumped:	3
Pumping ra:	30	Level befo:	42
Level duri:	72	Test pump:	A
Pump insta:	Y	Install pu:	S
Capacity:	10	Pump hp:	.75
Column len:	90	Closed:	Not Reported
Abandoned:	Not Reported	Abandon da:	0
Site id:	MD7000000410686		

Map ID:	639		
Objectid:	469364	County let:	Not Reported
Permit:	PG941377	Mgs id:	Not Reported
B1 seq:	0880	B1 recd:	2000 3 8
City:	UPPER MARLBOR	State:	MD
Zip:	20712	Driller na:	THOMAS CHEW
Driller id:	MGD 62	Est gpm pr:	0
Use for wa:	Test, Observation, Monitoring	Approx dep:	25
Drill meth:	BORED	Replacemen:	N
Wapid:	Not Reported	Subdivisio:	Not Reported
Section:	Not Reported	Lot:	Not Reported
Nearest to:	COLLEGE PARK	Town dista:	Not Reported
Town direc:	T	Road name:	5200 PAINT BRANCH PK
Road side:	N	Road dista:	300 FT
Tax map:	Not Reported	Block:	Not Reported
Parcel:	Not Reported	N grid83:	145313
E grid83:	406427	Lat dec de:	38.975717
Lon dec de:	-76.92583	Issue date:	2000 315
Special fl:	Not Reported	C1 seq:	Not Reported
C1 recd:	0	Completion:	0
Total dept:	0	Num unsucc:	0
Hydrofract:	Not Reported	Grouted:	Not Reported
Grout type:	Not Reported	Grout top:	0
Grout bott:	0	Casing typ:	Not Reported
Casing dia:	0	Casing dep:	0
Casing hei:	Not Reported	Screen typ:	Not Reported
Top screen:	0	Bottom scr:	0
Screen t 1:	Not Reported	Top scre 1:	0
Bottom s 1:	0	Screen t 2:	Not Reported
Top scre 2:	0	Bottom s 2:	0
Screen dia:	0	Flowing we:	Not Reported
Telescopin:	Not Reported	Log type:	Not Reported
Hrs pumped:	0	Pumping ra:	0
Level befo:	0	Level duri:	0
Test pump:	Not Reported	Pump insta:	Not Reported
Install pu:	Not Reported	Capacity:	0
Pump hp:	0	Column len:	0
Closed:	Not Reported	Abandoned:	Not Reported
Abandon da:	0	Site id:	MD7000000469364

Map ID: 639

GEOCHECK VERSION 2.1
STATE DATABASE WELL INFORMATION

Objectid:	469367	County let:	Not Reported
Permit:	PG941380	Mgs id:	Not Reported
B1 seq:	0872	B1 recd:	2000 3 8
City:	UPPER MARLBOR	State:	MD
Zip:	20712	Driller na:	THOMAS CHEW
Driller id:	MGD 62	Est gpm pr:	0
Use for wa:	Test, Observation, Monitoring	Approx dep:	25
Drill meth:	BORED	Replacemen:	N
Wapid:	Not Reported	Subdivisio:	Not Reported
Section:	Not Reported	Lot:	Not Reported
Nearest to:	COLLEGE PARK	Town dista:	Not Reported
Town direc:	T	Road name:	5200 PAINT BRANCH PK
Road side:	N	Road dista:	200 FT
Tax map:	Not Reported	Block:	Not Reported
Parcel:	Not Reported	N grid83:	145313
E grid83:	406427	Lat dec de:	38.975717
Lon dec de:	-76.92583	Issue date:	2000 315
Special fl:	Not Reported	C1 seq:	Not Reported
C1 recd:	0	Completion:	0
Total dept:	0	Num unsucc:	0
Hydrofract:	Not Reported	Grouted:	Not Reported
Grout type:	Not Reported	Grout top:	0
Grout bott:	0	Casing typ:	Not Reported
Casing dia:	0	Casing dep:	0
Casing hei:	Not Reported	Screen typ:	Not Reported
Top screen:	0	Bottom scr:	0
Screen t 1:	Not Reported	Top scre 1:	0
Bottom s 1:	0	Screen t 2:	Not Reported
Top scre 2:	0	Bottom s 2:	0
Screen dia:	0	Flowing we:	Not Reported
Telescopin:	Not Reported	Log type:	Not Reported
Hrs pumped:	0	Pumping ra:	0
Level befo:	0	Level duri:	0
Test pump:	Not Reported	Pump insta:	Not Reported
Install pu:	Not Reported	Capacity:	0
Pump hp:	0	Column len:	0
Closed:	Not Reported	Abandoned:	Not Reported
Abandon da:	0	Site id:	MD7000000469367

Map ID:	639		
Objectid:	469370	County let:	Not Reported
Permit:	PG941383	Mgs id:	Not Reported
B1 seq:	0870	B1 recd:	2000 3 8
City:	UPPER MARLBOR	State:	MD
Zip:	20772	Driller na:	THOMAS CHEW
Driller id:	MGD 62	Est gpm pr:	0
Use for wa:	Test, Observation, Monitoring	Approx dep:	25
Drill meth:	BORED	Replacemen:	N
Wapid:	Not Reported	Subdivisio:	Not Reported
Section:	Not Reported	Lot:	Not Reported
Nearest to:	COLLEGE PARK	Town dista:	Not Reported
Town direc:	T	Road name:	5200 PAINT BRANCH PK
Road side:	N	Road dista:	125 FT
Tax map:	Not Reported	Block:	Not Reported
Parcel:	Not Reported	N grid83:	145313
E grid83:	406427	Lat dec de:	38.975717
Lon dec de:	-76.92583	Issue date:	2000 315
Special fl:	Not Reported	C1 seq:	Not Reported
C1 recd:	0	Completion:	0
Total dept:	0	Num unsucc:	0

Hydrofract:	Not Reported	Grouted:	Not Reported
Grout type:	Not Reported	Grout top:	0
Grout bott:	0	Casing typ:	Not Reported
Casing dia:	0	Casing dep:	0
Casing hei:	Not Reported	Screen typ:	Not Reported
Top screen:	0	Bottom scr:	0
Screen t 1:	Not Reported	Top scre 1:	0
Bottom s 1:	0	Screen t 2:	Not Reported
Top scre 2:	0	Bottom s 2:	0
Screen dia:	0	Flowing we:	Not Reported
Telescopin:	Not Reported	Log type:	Not Reported
Hrs pumped:	0	Pumping ra:	0
Level befo:	0	Level duri:	0
Test pump:	Not Reported	Pump insta:	Not Reported
Install pu:	Not Reported	Capacity:	0
Pump hp:	0	Column len:	0
Closed:	Not Reported	Abandoned:	Not Reported
Abandon da:	0	Site id:	MD7000000469370

Map ID:	639		
Objectid:	469371	County let:	Not Reported
Permit:	PG941384	Mgs id:	Not Reported
B1 seq:	0985	B1 recd:	2000 3 8
City:	UPPER MARLBOR	State:	MD
Zip:	20772	Driller na:	THOMAS CHEW
Driller id:	MGD 62	Est gpm pr:	0
Use for wa:	Test, Observation, Monitoring	Approx dep:	25
Drill meth:	BORED	Replacemen:	N
Wapid:	Not Reported	Subdivisio:	Not Reported
Section:	Not Reported	Lot:	Not Reported
Nearest to:	COLLEGE PARK	Town dista:	Not Reported
Town direc:	T	Road name:	5200 PAINT BRANCH PK
Road side:	N	Road dista:	100 FT
Tax map:	Not Reported	Block:	Not Reported
Parcel:	Not Reported	N grid83:	145313
E grid83:	406427	Lat dec de:	38.975717
Lon dec de:	-76.92583	Issue date:	2000 315
Special fl:	Not Reported	C1 seq:	Not Reported
C1 recd:	0	Completion:	0
Total dept:	0	Num unsucc:	0
Hydrofract:	Not Reported	Grouted:	Not Reported
Grout type:	Not Reported	Grout top:	0
Grout bott:	0	Casing typ:	Not Reported
Casing dia:	0	Casing dep:	0
Casing hei:	Not Reported	Screen typ:	Not Reported
Top screen:	0	Bottom scr:	0
Screen t 1:	Not Reported	Top scre 1:	0
Bottom s 1:	0	Screen t 2:	Not Reported
Top scre 2:	0	Bottom s 2:	0
Screen dia:	0	Flowing we:	Not Reported
Telescopin:	Not Reported	Log type:	Not Reported
Hrs pumped:	0	Pumping ra:	0
Level befo:	0	Level duri:	0
Test pump:	Not Reported	Pump insta:	Not Reported
Install pu:	Not Reported	Capacity:	0
Pump hp:	0	Column len:	0
Closed:	Not Reported	Abandoned:	Not Reported
Abandon da:	0	Site id:	MD7000000469371

Map ID: 639

GEOCHECK VERSION 2.1
STATE DATABASE WELL INFORMATION

Objectid:	469368	County let:	Not Reported
Permit:	PG941381	Mgs id:	Not Reported
B1 seq:	0871	B1 recd:	2000 3 8
City:	UPPER MARLBOR	State:	MD
Zip:	20772	Driller na:	THOMAS CHEW
Driller id:	MGD 62	Est gpm pr:	0
Use for wa:	Test, Observation, Monitoring	Approx dep:	25
Drill meth:	BORED	Replacemen:	N
Wapid:	Not Reported	Subdivisio:	Not Reported
Section:	Not Reported	Lot:	Not Reported
Nearest to:	COLLEGE PARK	Town dista:	Not Reported
Town direc:	T	Road name:	5200 PAINT BRANCH PK
Road side:	N	Road dista:	200 FT
Tax map:	Not Reported	Block:	Not Reported
Parcel:	Not Reported	N grid83:	145313
E grid83:	406427	Lat dec de:	38.975717
Lon dec de:	-76.92583	Issue date:	2000 315
Special fl:	Not Reported	C1 seq:	Not Reported
C1 recd:	0	Completion:	0
Total dept:	0	Num unsucc:	0
Hydrofract:	Not Reported	Grouted:	Not Reported
Grout type:	Not Reported	Grout top:	0
Grout bott:	0	Casing typ:	Not Reported
Casing dia:	0	Casing dep:	0
Casing hei:	Not Reported	Screen typ:	Not Reported
Top screen:	0	Bottom scr:	0
Screen t 1:	Not Reported	Top scre 1:	0
Bottom s 1:	0	Screen t 2:	Not Reported
Top scre 2:	0	Bottom s 2:	0
Screen dia:	0	Flowing we:	Not Reported
Telescopin:	Not Reported	Log type:	Not Reported
Hrs pumped:	0	Pumping ra:	0
Level befo:	0	Level duri:	0
Test pump:	Not Reported	Pump insta:	Not Reported
Install pu:	Not Reported	Capacity:	0
Pump hp:	0	Column len:	0
Closed:	Not Reported	Abandoned:	Not Reported
Abandon da:	0	Site id:	MD7000000469368

Map ID:	639		
Objectid:	469369	County let:	Not Reported
Permit:	PG941382	Mgs id:	Not Reported
B1 seq:	0986	B1 recd:	2000 3 8
City:	UPPER MARLBOR	State:	MD
Zip:	20772	Driller na:	THOMAS CHEW
Driller id:	MGD 62	Est gpm pr:	0
Use for wa:	Test, Observation, Monitoring	Approx dep:	25
Drill meth:	BORED	Replacemen:	N
Wapid:	Not Reported	Subdivisio:	Not Reported
Section:	Not Reported	Lot:	Not Reported
Nearest to:	COLLEGE PARK	Town dista:	Not Reported
Town direc:	T	Road name:	5200 PAINT BRANCH PK
Road side:	N	Road dista:	150 FT
Tax map:	Not Reported	Block:	Not Reported
Parcel:	Not Reported	N grid83:	145313
E grid83:	406427	Lat dec de:	38.975717
Lon dec de:	-76.92583	Issue date:	2000 315
Special fl:	Not Reported	C1 seq:	Not Reported
C1 recd:	0	Completion:	0
Total dept:	0	Num unsucc:	0

Hydrofract:	Not Reported	Grouted:	Not Reported
Grout type:	Not Reported	Grout top:	0
Grout bott:	0	Casing typ:	Not Reported
Casing dia:	0	Casing dep:	0
Casing hei:	Not Reported	Screen typ:	Not Reported
Top screen:	0	Bottom scr:	0
Screen t 1:	Not Reported	Top scre 1:	0
Bottom s 1:	0	Screen t 2:	Not Reported
Top scre 2:	0	Bottom s 2:	0
Screen dia:	0	Flowing we:	Not Reported
Telescopin:	Not Reported	Log type:	Not Reported
Hrs pumped:	0	Pumping ra:	0
Level befo:	0	Level duri:	0
Test pump:	Not Reported	Pump insta:	Not Reported
Install pu:	Not Reported	Capacity:	0
Pump hp:	0	Column len:	0
Closed:	Not Reported	Abandoned:	Not Reported
Abandon da:	0	Site id:	MD7000000469369

Map ID:	640		
Objectid:	258019	County let:	PG
Permit:	PG880746	Mgs id:	Not Reported
B1 seq:	0506	B1 recd:	19891020
City:	COLLEGE PARK	State:	MD
Zip:	20740	Driller na:	STANCEY L. COHEN
Driller id:	MWD0354	Est gpm pr:	0
Use for wa:	Test, Observation, Monitoring	Approx dep:	20
Drill meth:	BORED	Replacemen:	N
Wapid:	Not Reported	Subdivisio:	COLLEGE PARK
Section:	Not Reported	Lot:	Not Reported
Nearest to:	COLLEGE PARK	Town dista:	0
Town direc:	T	Road name:	CALVERT RD
Road side:	N	Road dista:	350 FT
Tax map:	Not Reported	Block:	Not Reported
Parcel:	Not Reported	N grid83:	145313
E grid83:	406732	Lat dec de:	38.975715
Lon dec de:	-76.922313	Issue date:	19891010
Special fl:	N	C1 seq:	5075
C1 recd:	1990 3 6	Completion:	1990 2 7
Total dept:	20	Num unsucc:	0
Hydrofract:	Not Reported	Grouted:	Y
Grout type:	CM	Grout top:	0
Grout bott:	8	Casing typ:	PL
Casing dia:	4	Casing dep:	10
Casing hei:	+1	Screen typ:	PL
Top screen:	10	Bottom scr:	20
Screen t 1:	Not Reported	Top scre 1:	0
Bottom s 1:	0	Screen t 2:	Not Reported
Top scre 2:	0	Bottom s 2:	0
Screen dia:	4	Flowing we:	Not Reported
Telescopin:	Not Reported	Log type:	Not Reported
Hrs pumped:	1	Pumping ra:	1
Level befo:	1	Level duri:	1
Test pump:	O	Pump insta:	N
Install pu:	O	Capacity:	0
Pump hp:	0	Column len:	0
Closed:	Not Reported	Abandoned:	Not Reported
Abandon da:	0	Site id:	MD7000000258019

Map ID: 640

GEOCHECK VERSION 2.1
STATE DATABASE WELL INFORMATION

Objectid:	258020	County let:	PG
Permit:	PG880747	Mgs id:	Not Reported
B1 seq:	0505	B1 recd:	19891020
City:	COLLEGE PARK	State:	MD
Zip:	20740	Driller na:	STANCEY L. COHEN
Driller id:	MWD0354	Est gpm pr:	0
Use for wa:	Test, Observation, Monitoring	Approx dep:	20
Drill meth:	BORED	Replacemen:	N
Wapid:	Not Reported	Subdivisio:	COLLEGE PARK
Section:	Not Reported	Lot:	Not Reported
Nearest to:	COLLEGE PARK	Town dista:	0
Town direc:	T	Road name:	CALVERT RD
Road side:	N	Road dista:	175 FT
Tax map:	Not Reported	Block:	Not Reported
Parcel:	Not Reported	N grid83:	145313
E grid83:	406732	Lat dec de:	38.975715
Lon dec de:	-76.922313	Issue date:	19891010
Special fl:	N	C1 seq:	0054
C1 recd:	1990 3 6	Completion:	1990 2 6
Total dept:	20	Num unsucc:	0
Hydrofract:	Not Reported	Grouted:	Y
Grout type:	CM	Grout top:	0
Grout bott:	9	Casing typ:	PL
Casing dia:	4	Casing dep:	10
Casing hei:	+1	Screen typ:	PL
Top screen:	10	Bottom scr:	20
Screen t 1:	Not Reported	Top scre 1:	0
Bottom s 1:	0	Screen t 2:	Not Reported
Top scre 2:	0	Bottom s 2:	0
Screen dia:	4	Flowing we:	Not Reported
Telescopin:	Not Reported	Log type:	Not Reported
Hrs pumped:	1	Pumping ra:	1
Level befo:	9	Level duri:	10
Test pump:	O	Pump insta:	N
Install pu:	Not Reported	Capacity:	0
Pump hp:	0	Column len:	0
Closed:	Not Reported	Abandoned:	Not Reported
Abandon da:	0	Site id:	MD7000000258020

Map ID:	640		
Objectid:	258021	County let:	PG
Permit:	PG880748	Mgs id:	Not Reported
B1 seq:	0504	B1 recd:	19891017
City:	COLLEGE PARK	State:	MD
Zip:	20240	Driller na:	STANCEY L. COHEN
Driller id:	MWD0354	Est gpm pr:	0
Use for wa:	Test, Observation, Monitoring	Approx dep:	20
Drill meth:	BORED	Replacemen:	N
Wapid:	Not Reported	Subdivisio:	COLLEGE PARK
Section:	Not Reported	Lot:	Not Reported
Nearest to:	COLLEGE PARK	Town dista:	0
Town direc:	T	Road name:	CALVERT ROAD
Road side:	N	Road dista:	415 FT
Tax map:	Not Reported	Block:	Not Reported
Parcel:	Not Reported	N grid83:	145313
E grid83:	406732	Lat dec de:	38.975715
Lon dec de:	-76.922313	Issue date:	19891010
Special fl:	N	C1 seq:	0053
C1 recd:	1990 3 6	Completion:	1990 2 6
Total dept:	20	Num unsucc:	0

Hydrofract:	Not Reported	Grouted:	Y
Grout type:	CM	Grout top:	0
Grout bott:	8	Casing typ:	PL
Casing dia:	4	Casing dep:	10
Casing hei:	+1	Screen typ:	PL
Top screen:	10	Bottom scr:	20
Screen t 1:	Not Reported	Top scre 1:	0
Bottom s 1:	0	Screen t 2:	Not Reported
Top scre 2:	0	Bottom s 2:	0
Screen dia:	4	Flowing we:	Not Reported
Telescopin:	Not Reported	Log type:	Not Reported
Hrs pumped:	1	Pumping ra:	1
Level befo:	12	Level duri:	13
Test pump:	O	Pump insta:	N
Install pu:	O	Capacity:	0
Pump hp:	0	Column len:	0
Closed:	Not Reported	Abandoned:	Not Reported
Abandon da:	0	Site id:	MD7000000258021

Map ID:	641		
Objectid:	258146	County let:	PG
Permit:	PG880981	Mgs id:	Not Reported
B1 seq:	3720	B1 recd:	1990 314
City:	COLLEGE PARK	State:	MD
Zip:	20740	Driller na:	MICHAEL P. WILLEY
Driller id:	MWD0455	Est gpm pr:	0
Use for wa:	Test, Observation, Monitoring	Approx dep:	25
Drill meth:	BORED	Replacemen:	N
Wapid:	Not Reported	Subdivisio:	Not Reported
Section:	Not Reported	Lot:	Not Reported
Nearest to:	COLLEGE PARK	Town dista:	0
Town direc:	T	Road name:	CALVERT ROAD
Road side:	N	Road dista:	150 FT
Tax map:	Not Reported	Block:	Not Reported
Parcel:	Not Reported	N grid83:	145313
E grid83:	407037	Lat dec de:	38.975713
Lon dec de:	-76.918795	Issue date:	1990 3 8
Special fl:	N	C1 seq:	8014
C1 recd:	1990 8 7	Completion:	1990 3 8
Total dept:	15	Num unsucc:	0
Hydrofract:	Not Reported	Grouted:	Y
Grout type:	CM	Grout top:	0
Grout bott:	2	Casing typ:	PL
Casing dia:	4	Casing dep:	4
Casing hei:	+0	Screen typ:	PL
Top screen:	4	Bottom scr:	15
Screen t 1:	Not Reported	Top scre 1:	0
Bottom s 1:	0	Screen t 2:	Not Reported
Top scre 2:	0	Bottom s 2:	0
Screen dia:	4	Flowing we:	Not Reported
Telescopin:	Not Reported	Log type:	Not Reported
Hrs pumped:	1	Pumping ra:	1
Level befo:	1	Level duri:	1
Test pump:	O	Pump insta:	N
Install pu:	O	Capacity:	0
Pump hp:	0	Column len:	0
Closed:	Not Reported	Abandoned:	Not Reported
Abandon da:	0	Site id:	MD7000000258146

Map ID: 641

GEOCHECK VERSION 2.1
STATE DATABASE WELL INFORMATION

Objectid:	258147	County let:	PG
Permit:	PG880982	Mgs id:	Not Reported
B1 seq:	3708	B1 recd:	1990 314
City:	COLLEGE PARK	State:	MD
Zip:	20740	Driller na:	MICHAEL P. WILLEY
Driller id:	MWD0455	Est gpm pr:	0
Use for wa:	Test, Observation, Monitoring	Approx dep:	25
Drill meth:	BORED	Replacemen:	N
Wapid:	Not Reported	Subdivisio:	Not Reported
Section:	Not Reported	Lot:	Not Reported
Nearest to:	COLLEGE PARK	Town dista:	0
Town direc:	T	Road name:	CALVERT ROAD
Road side:	N	Road dista:	75 FT
Tax map:	Not Reported	Block:	Not Reported
Parcel:	Not Reported	N grid83:	145313
E grid83:	407037	Lat dec de:	38.975713
Lon dec de:	-76.918795	Issue date:	1990 3 8
Special fl:	N	C1 seq:	8015
C1 recd:	1990 8 7	Completion:	1990 3 8
Total dept:	15	Num unsucc:	0
Hydrofract:	Not Reported	Grouted:	Y
Grout type:	CM	Grout top:	0
Grout bott:	2	Casing typ:	PL
Casing dia:	4	Casing dep:	4
Casing hei:	+	Screen typ:	PL
Top screen:	4	Bottom scr:	15
Screen t 1:	Not Reported	Top scre 1:	0
Bottom s 1:	0	Screen t 2:	Not Reported
Top scre 2:	0	Bottom s 2:	0
Screen dia:	4	Flowing we:	Not Reported
Telescopin:	Not Reported	Log type:	Not Reported
Hrs pumped:	1	Pumping ra:	1
Level befo:	1	Level duri:	1
Test pump:	O	Pump insta:	N
Install pu:	O	Capacity:	0
Pump hp:	0	Column len:	0
Closed:	Not Reported	Abandoned:	Not Reported
Abandon da:	0	Site id:	MD7000000258147

Map ID:	642		
Objectid:	477602	County let:	Not Reported
Permit:	PG942746	Mgs id:	Not Reported
B1 seq:	8105	B1 recd:	2003 6 3
City:	BETHESDA	State:	MD
Zip:	20814	Driller na:	NICHOLAS POST
Driller id:	MGD 15	Est gpm pr:	0
Use for wa:	Test, Observation, Monitoring	Approx dep:	50
Drill meth:	DR-POINT	Replacemen:	N
Wapid:	Not Reported	Subdivisio:	660
Section:	Not Reported	Lot:	Not Reported
Nearest to:	TAKOMA PARK	Town dista:	Not Reported
Town direc:	SE	Road name:	6851 NEW HAMPSHIRE A
Road side:	E	Road dista:	400 FT
Tax map:	41	Block:	A1
Parcel:	Not Reported	N grid83:	145008
E grid83:	400026	Lat dec de:	38.972995
Lon dec de:	-76.999698	Issue date:	2003 530
Special fl:	Not Reported	C1 seq:	Not Reported
C1 recd:	0	Completion:	0
Total dept:	0	Num unsucc:	0

Hydrofract:	Not Reported	Grouted:	Not Reported
Grout type:	Not Reported	Grout top:	0
Grout bott:	0	Casing typ:	Not Reported
Casing dia:	0	Casing dep:	0
Casing hei:	Not Reported	Screen typ:	Not Reported
Top screen:	0	Bottom scr:	0
Screen t 1:	Not Reported	Top scre 1:	0
Bottom s 1:	0	Screen t 2:	Not Reported
Top scre 2:	0	Bottom s 2:	0
Screen dia:	0	Flowing we:	Not Reported
Telescopin:	Not Reported	Log type:	Not Reported
Hrs pumped:	0	Pumping ra:	0
Level befo:	0	Level duri:	0
Test pump:	Not Reported	Pump insta:	Not Reported
Install pu:	Not Reported	Capacity:	0
Pump hp:	0	Column len:	0
Closed:	Not Reported	Abandoned:	Not Reported
Abandon da:	0	Site id:	MD7000000477602

Map ID:	642		
Objectid:	410383	County let:	PG
Permit:	PG941128	Mgs id:	Not Reported
B1 seq:	8413	B1 recd:	1999 719
City:	TAKOMA PARK	State:	MD
Zip:	20912	Driller na:	SCOTT LENGLET
Driller id:	MGD 75	Est gpm pr:	0
Use for wa:	Test, Observation, Monitoring	Approx dep:	20
Drill meth:	Not Reported	Replacemen:	N
Wapid:	Not Reported	Subdivisio:	Not Reported
Section:	Not Reported	Lot:	Not Reported
Nearest to:	TAKOMA PARK	Town dista:	5
Town direc:	W	Road name:	RAY ROAD
Road side:	E	Road dista:	150 FT
Tax map:	Not Reported	Block:	Not Reported
Parcel:	Not Reported	N grid83:	145008
E grid83:	400026	Lat dec de:	38.972995
Lon dec de:	-76.999698	Issue date:	1999 722
Special fl:	Not Reported	C1 seq:	5424
C1 recd:	1999 729	Completion:	1999 720
Total dept:	25	Num unsucc:	0
Hydrofract:	N	Grouted:	Not Reported
Grout type:	Not Reported	Grout top:	0
Grout bott:	0	Casing typ:	Not Reported
Casing dia:	0	Casing dep:	0
Casing hei:	Not Reported	Screen typ:	Not Reported
Top screen:	0	Bottom scr:	0
Screen t 1:	Not Reported	Top scre 1:	0
Bottom s 1:	0	Screen t 2:	Not Reported
Top scre 2:	0	Bottom s 2:	0
Screen dia:	0	Flowing we:	Not Reported
Telescopin:	Not Reported	Log type:	Not Reported
Hrs pumped:	0	Pumping ra:	0
Level befo:	0	Level duri:	0
Test pump:	Not Reported	Pump insta:	N
Install pu:	Not Reported	Capacity:	0
Pump hp:	0	Column len:	0
Closed:	Not Reported	Abandoned:	Y
Abandon da:	1999 720	Site id:	MD7000000410383

Map ID: 642

GEOCHECK VERSION 2.1
STATE DATABASE WELL INFORMATION

Objectid:	477635	County let:	Not Reported
Permit:	PG942745	Mgs id:	Not Reported
B1 seq:	8104	B1 recd:	2003 6 3
City:	BETHESDA	State:	MD
Zip:	20814	Driller na:	NICHOLAS POST
Driller id:	MGD 15	Est gpm pr:	0
Use for wa:	Test, Observation, Monitoring	Approx dep:	50
Drill meth:	DR-POINT	Replacemen:	N
Wapid:	Not Reported	Subdivisio:	660
Section:	Not Reported	Lot:	Not Reported
Nearest to:	TAKOMA PARK	Town dista:	Not Reported
Town direc:	SE	Road name:	6851 NEW HAMPSHIRE A
Road side:	E	Road dista:	400 FT
Tax map:	41	Block:	A1
Parcel:	Not Reported	N grid83:	145008
E grid83:	400026	Lat dec de:	38.972995
Lon dec de:	-76.999698	Issue date:	2003 530
Special fl:	Not Reported	C1 seq:	Not Reported
C1 recd:	0	Completion:	0
Total dept:	0	Num unsucc:	0
Hydrofract:	Not Reported	Grouted:	Not Reported
Grout type:	Not Reported	Grout top:	0
Grout bott:	0	Casing typ:	Not Reported
Casing dia:	0	Casing dep:	0
Casing hei:	Not Reported	Screen typ:	Not Reported
Top screen:	0	Bottom scr:	0
Screen t 1:	Not Reported	Top scre 1:	0
Bottom s 1:	0	Screen t 2:	Not Reported
Top scre 2:	0	Bottom s 2:	0
Screen dia:	0	Flowing we:	Not Reported
Telescopin:	Not Reported	Log type:	Not Reported
Hrs pumped:	0	Pumping ra:	0
Level befo:	0	Level duri:	0
Test pump:	Not Reported	Pump insta:	Not Reported
Install pu:	Not Reported	Capacity:	0
Pump hp:	0	Column len:	0
Closed:	Not Reported	Abandoned:	Not Reported
Abandon da:	0	Site id:	MD7000000477635

Map ID:	642		
Objectid:	477634	County let:	Not Reported
Permit:	PG942744	Mgs id:	Not Reported
B1 seq:	8103	B1 recd:	2003 6 3
City:	BETHESDA	State:	MD
Zip:	20814	Driller na:	NICHOLAS POST
Driller id:	MGD 15	Est gpm pr:	0
Use for wa:	Test, Observation, Monitoring	Approx dep:	50
Drill meth:	DR-POINT	Replacemen:	N
Wapid:	Not Reported	Subdivisio:	660
Section:	Not Reported	Lot:	Not Reported
Nearest to:	TAKOMA PARK	Town dista:	Not Reported
Town direc:	SE	Road name:	6857 NEW HAMPSHIRE A
Road side:	E	Road dista:	400 FT
Tax map:	41	Block:	A1
Parcel:	Not Reported	N grid83:	145008
E grid83:	400026	Lat dec de:	38.972995
Lon dec de:	-76.999698	Issue date:	2003 530
Special fl:	Not Reported	C1 seq:	Not Reported
C1 recd:	0	Completion:	0
Total dept:	0	Num unsucc:	0

Hydrofract:	Not Reported	Grouted:	Not Reported
Grout type:	Not Reported	Grout top:	0
Grout bott:	0	Casing typ:	Not Reported
Casing dia:	0	Casing dep:	0
Casing hei:	Not Reported	Screen typ:	Not Reported
Top screen:	0	Bottom scr:	0
Screen t 1:	Not Reported	Top scre 1:	0
Bottom s 1:	0	Screen t 2:	Not Reported
Top scre 2:	0	Bottom s 2:	0
Screen dia:	0	Flowing we:	Not Reported
Telescopin:	Not Reported	Log type:	Not Reported
Hrs pumped:	0	Pumping ra:	0
Level befo:	0	Level duri:	0
Test pump:	Not Reported	Pump insta:	Not Reported
Install pu:	Not Reported	Capacity:	0
Pump hp:	0	Column len:	0
Closed:	Not Reported	Abandoned:	Not Reported
Abandon da:	0	Site id:	MD7000000477634

Map ID:	642		
Objectid:	257280	County let:	PG
Permit:	PG812020	Mgs id:	Not Reported
B1 seq:	Not Reported	B1 recd:	1988 510
City:	TAKOMA PARK	State:	MD
Zip:	20912	Driller na:	D'AMIANO, ANTHONY R.
Driller id:	MWD0346	Est gpm pr:	0
Use for wa:	Test, Observation, Monitoring	Approx dep:	30
Drill meth:	AIR-ROT	Replacemen:	N
Wapid:	Not Reported	Subdivisio:	Not Reported
Section:	Not Reported	Lot:	Not Reported
Nearest to:	TAKOMA PARK	Town dista:	0 MI
Town direc:	Not Reported	Road name:	NEW HAMPSHIRE AVE
Road side:	W	Road dista:	70 FT
Tax map:	Not Reported	Block:	Not Reported
Parcel:	Not Reported	N grid83:	145008
E grid83:	400026	Lat dec de:	38.972995
Lon dec de:	-76.999698	Issue date:	1988 5 5
Special fl:	Not Reported	C1 seq:	Not Reported
C1 recd:	1988 519	Completion:	1988 420
Total dept:	46	Num unsucc:	0
Hydrofract:	Not Reported	Grouted:	Y
Grout type:	BC	Grout top:	0
Grout bott:	27	Casing typ:	PL
Casing dia:	4	Casing dep:	27
Casing hei:	+01	Screen typ:	PL
Top screen:	27	Bottom scr:	46
Screen t 1:	Not Reported	Top scre 1:	0
Bottom s 1:	0	Screen t 2:	Not Reported
Top scre 2:	0	Bottom s 2:	0
Screen dia:	4	Flowing we:	Not Reported
Telescopin:	Not Reported	Log type:	Not Reported
Hrs pumped:	1	Pumping ra:	1
Level befo:	1	Level duri:	1
Test pump:	O	Pump insta:	Not Reported
Install pu:	Not Reported	Capacity:	0
Pump hp:	0	Column len:	0
Closed:	Not Reported	Abandoned:	Not Reported
Abandon da:	0	Site id:	MD7000000257280

Map ID: 642

GEOCHECK VERSION 2.1
STATE DATABASE WELL INFORMATION

Objectid:	257276	County let:	PG
Permit:	PG812016	Mgs id:	Not Reported
B1 seq:	Not Reported	B1 recd:	1988 510
City:	TAKOMA PARK	State:	MD
Zip:	20912	Driller na:	D'AMIANO, ANTHONY R.
Driller id:	MWD0346	Est gpm pr:	0
Use for wa:	Test, Observation, Monitoring	Approx dep:	30
Drill meth:	AIR-ROT	Replacemen:	N
Wapid:	Not Reported	Subdivisio:	Not Reported
Section:	Not Reported	Lot:	Not Reported
Nearest to:	TAKOMA PARK	Town dista:	0 MI
Town direc:	Not Reported	Road name:	NEW HAMPSHIRE AVE
Road side:	W	Road dista:	70 FT
Tax map:	Not Reported	Block:	Not Reported
Parcel:	Not Reported	N grid83:	145008
E grid83:	400026	Lat dec de:	38.972995
Lon dec de:	-76.999698	Issue date:	1988 5 5
Special fl:	Not Reported	C1 seq:	Not Reported
C1 recd:	0	Completion:	0
Total dept:	0	Num unsucc:	0
Hydrofract:	Not Reported	Grouted:	Not Reported
Grout type:	Not Reported	Grout top:	0
Grout bott:	0	Casing typ:	Not Reported
Casing dia:	0	Casing dep:	0
Casing hei:	+00	Screen typ:	Not Reported
Top screen:	0	Bottom scr:	0
Screen t 1:	Not Reported	Top scre 1:	0
Bottom s 1:	0	Screen t 2:	Not Reported
Top scre 2:	0	Bottom s 2:	0
Screen dia:	0	Flowing we:	Not Reported
Telescopin:	Not Reported	Log type:	Not Reported
Hrs pumped:	0	Pumping ra:	0
Level befo:	0	Level duri:	0
Test pump:	Not Reported	Pump insta:	Not Reported
Install pu:	Not Reported	Capacity:	0
Pump hp:	0	Column len:	0
Closed:	Not Reported	Abandoned:	Not Reported
Abandon da:	0	Site id:	MD7000000257276

Map ID:	642		
Objectid:	257275	County let:	PG
Permit:	PG812015	Mgs id:	Not Reported
B1 seq:	Not Reported	B1 recd:	1988 510
City:	TAKOMA PARK	State:	MD
Zip:	20912	Driller na:	D'AMIANO, ANTHONY R.
Driller id:	MWD0346	Est gpm pr:	0
Use for wa:	Test, Observation, Monitoring	Approx dep:	30
Drill meth:	AIR-ROT	Replacemen:	N
Wapid:	Not Reported	Subdivisio:	Not Reported
Section:	Not Reported	Lot:	Not Reported
Nearest to:	TAKOMA PARK	Town dista:	0 MI
Town direc:	Not Reported	Road name:	NEW HAMPSHIRE AVE
Road side:	W	Road dista:	70 FT
Tax map:	Not Reported	Block:	Not Reported
Parcel:	Not Reported	N grid83:	145008
E grid83:	400026	Lat dec de:	38.972995
Lon dec de:	-76.999698	Issue date:	1988 5 5
Special fl:	Not Reported	C1 seq:	Not Reported
C1 recd:	1988 519	Completion:	1988 418
Total dept:	42	Num unsucc:	0

Hydrofract:	Not Reported	Grouted:	Y
Grout type:	BC	Grout top:	0
Grout bott:	23	Casing typ:	PL
Casing dia:	4	Casing dep:	23
Casing hei:	+01	Screen typ:	PL
Top screen:	23	Bottom scr:	42
Screen t 1:	Not Reported	Top scre 1:	0
Bottom s 1:	0	Screen t 2:	Not Reported
Top scre 2:	0	Bottom s 2:	0
Screen dia:	4	Flowing we:	Not Reported
Telescopin:	Not Reported	Log type:	Not Reported
Hrs pumped:	1	Pumping ra:	1
Level befo:	1	Level duri:	1
Test pump:	O	Pump insta:	Not Reported
Install pu:	Not Reported	Capacity:	0
Pump hp:	0	Column len:	0
Closed:	Not Reported	Abandoned:	Not Reported
Abandon da:	0	Site id:	MD7000000257275

Map ID:	642		
Objectid:	257278	County let:	PG
Permit:	PG812018	Mgs id:	Not Reported
B1 seq:	Not Reported	B1 recd:	1988 510
City:	TAKOMA PARK	State:	MD
Zip:	20912	Driller na:	D'AMIANO, ANTHONY R.
Driller id:	MWD0346	Est gpm pr:	0
Use for wa:	Test, Observation, Monitoring	Approx dep:	30
Drill meth:	AIR-ROT	Replacemen:	N
Wapid:	Not Reported	Subdivisio:	Not Reported
Section:	Not Reported	Lot:	Not Reported
Nearest to:	TAKOMA PARK	Town dista:	0 MI
Town direc:	Not Reported	Road name:	NEW HAMPSHIRE AVE
Road side:	W	Road dista:	70 FT
Tax map:	Not Reported	Block:	Not Reported
Parcel:	Not Reported	N grid83:	145008
E grid83:	400026	Lat dec de:	38.972995
Lon dec de:	-76.999698	Issue date:	1988 5 5
Special fl:	Not Reported	C1 seq:	Not Reported
C1 recd:	1988 527	Completion:	1988 420
Total dept:	43	Num unsucc:	0
Hydrofract:	Not Reported	Grouted:	Y
Grout type:	BC	Grout top:	0
Grout bott:	24	Casing typ:	PL
Casing dia:	4	Casing dep:	24
Casing hei:	+01	Screen typ:	PL
Top screen:	24	Bottom scr:	32
Screen t 1:	PL	Top scre 1:	33
Bottom s 1:	43	Screen t 2:	Not Reported
Top scre 2:	0	Bottom s 2:	0
Screen dia:	4	Flowing we:	Not Reported
Telescopin:	Not Reported	Log type:	Not Reported
Hrs pumped:	1	Pumping ra:	1
Level befo:	1	Level duri:	1
Test pump:	O	Pump insta:	Not Reported
Install pu:	Not Reported	Capacity:	0
Pump hp:	0	Column len:	0
Closed:	Not Reported	Abandoned:	Not Reported
Abandon da:	0	Site id:	MD7000000257278

Map ID: 642

GEOCHECK VERSION 2.1
STATE DATABASE WELL INFORMATION

Objectid:	257277	County let:	PG
Permit:	PG812017	Mgs id:	Not Reported
B1 seq:	Not Reported	B1 recd:	1988 510
City:	TAKOMA PARK	State:	MD
Zip:	20912	Driller na:	D'AMIANO, ANTHONY R.
Driller id:	MWD0346	Est gpm pr:	0
Use for wa:	Test, Observation, Monitoring	Approx dep:	30
Drill meth:	AIR-ROT	Replacemen:	N
Wapid:	Not Reported	Subdivisio:	Not Reported
Section:	Not Reported	Lot:	Not Reported
Nearest to:	TAKOMA PARK	Town dista:	0 MI
Town direc:	Not Reported	Road name:	NEW HAMPSHIRE AVE
Road side:	W	Road dista:	70 FT
Tax map:	Not Reported	Block:	Not Reported
Parcel:	Not Reported	N grid83:	145008
E grid83:	400026	Lat dec de:	38.972995
Lon dec de:	-76.999698	Issue date:	1988 5 5
Special fl:	Not Reported	C1 seq:	Not Reported
C1 recd:	1988 519	Completion:	1988 418
Total dept:	45	Num unsucc:	0
Hydrofract:	Not Reported	Grouted:	Y
Grout type:	BC	Grout top:	0
Grout bott:	26	Casing typ:	PL
Casing dia:	4	Casing dep:	26
Casing hei:	+01	Screen typ:	PL
Top screen:	26	Bottom scr:	45
Screen t 1:	Not Reported	Top scre 1:	0
Bottom s 1:	0	Screen t 2:	Not Reported
Top scre 2:	0	Bottom s 2:	0
Screen dia:	4	Flowing we:	Not Reported
Telescopin:	Not Reported	Log type:	Not Reported
Hrs pumped:	1	Pumping ra:	1
Level befo:	1	Level duri:	1
Test pump:	O	Pump insta:	Not Reported
Install pu:	Not Reported	Capacity:	0
Pump hp:	0	Column len:	0
Closed:	Not Reported	Abandoned:	Not Reported
Abandon da:	0	Site id:	MD7000000257277

Map ID:	643		
Objectid:	369575	County let:	PG
Permit:	PG921160	Mgs id:	Not Reported
B1 seq:	5828	B1 recd:	1996 1 3
City:	TAKOMA PARK	State:	MD
Zip:	20912	Driller na:	TIMOTHY N JACKSON
Driller id:	MGD 008	Est gpm pr:	0
Use for wa:	Test, Observation, Monitoring	Approx dep:	50
Drill meth:	BORED	Replacemen:	N
Wapid:	Not Reported	Subdivisio:	Not Reported
Section:	Not Reported	Lot:	Not Reported
Nearest to:	TAKOMA PARK	Town dista:	1
Town direc:	SE	Road name:	NEW HAMPSHIRE
Road side:	E	Road dista:	45 FT
Tax map:	Not Reported	Block:	Not Reported
Parcel:	Not Reported	N grid83:	145008
E grid83:	400331	Lat dec de:	38.972995
Lon dec de:	-76.996181	Issue date:	1996 1 9
Special fl:	Not Reported	C1 seq:	Not Reported
C1 recd:	0	Completion:	0
Total dept:	0	Num unsucc:	0

Hydrofract:	Not Reported	Grouted:	Not Reported
Grout type:	Not Reported	Grout top:	0
Grout bott:	0	Casing typ:	Not Reported
Casing dia:	0	Casing dep:	0
Casing hei:	Not Reported	Screen typ:	Not Reported
Top screen:	0	Bottom scr:	0
Screen t 1:	Not Reported	Top scre 1:	0
Bottom s 1:	0	Screen t 2:	Not Reported
Top scre 2:	0	Bottom s 2:	0
Screen dia:	0	Flowing we:	Not Reported
Telescopin:	Not Reported	Log type:	Not Reported
Hrs pumped:	0	Pumping ra:	0
Level befo:	0	Level duri:	0
Test pump:	Not Reported	Pump insta:	Not Reported
Install pu:	Not Reported	Capacity:	0
Pump hp:	0	Column len:	0
Closed:	Not Reported	Abandoned:	Not Reported
Abandon da:	0	Site id:	MD7000000369575

Map ID:	643		
Objectid:	369580	County let:	PG
Permit:	PG921159	Mgs id:	Not Reported
B1 seq:	5827	B1 recd:	1996 1 3
City:	TAKOMA PARK	State:	MD
Zip:	20912	Driller na:	TIMOTHY N JACKSON
Driller id:	MGD 008	Est gpm pr:	0
Use for wa:	Test, Observation, Monitoring	Approx dep:	50
Drill meth:	BORED	Replacemen:	N
Wapid:	Not Reported	Subdivisio:	Not Reported
Section:	Not Reported	Lot:	Not Reported
Nearest to:	TAKOMA PARK	Town dista:	1
Town direc:	SE	Road name:	NEW HAMPSHIRE AVE
Road side:	E	Road dista:	30 FT
Tax map:	Not Reported	Block:	Not Reported
Parcel:	Not Reported	N grid83:	145008
E grid83:	400331	Lat dec de:	38.972995
Lon dec de:	-76.996181	Issue date:	1996 1 9
Special fl:	Not Reported	C1 seq:	Not Reported
C1 recd:	0	Completion:	0
Total dept:	0	Num unsucc:	0
Hydrofract:	Not Reported	Grouted:	Not Reported
Grout type:	Not Reported	Grout top:	0
Grout bott:	0	Casing typ:	Not Reported
Casing dia:	0	Casing dep:	0
Casing hei:	Not Reported	Screen typ:	Not Reported
Top screen:	0	Bottom scr:	0
Screen t 1:	Not Reported	Top scre 1:	0
Bottom s 1:	0	Screen t 2:	Not Reported
Top scre 2:	0	Bottom s 2:	0
Screen dia:	0	Flowing we:	Not Reported
Telescopin:	Not Reported	Log type:	Not Reported
Hrs pumped:	0	Pumping ra:	0
Level befo:	0	Level duri:	0
Test pump:	Not Reported	Pump insta:	Not Reported
Install pu:	Not Reported	Capacity:	0
Pump hp:	0	Column len:	0
Closed:	Not Reported	Abandoned:	Not Reported
Abandon da:	0	Site id:	MD7000000369580

Map ID: 643

GEOCHECK VERSION 2.1
STATE DATABASE WELL INFORMATION

Objectid:	369585	County let:	PG
Permit:	PG921158	Mgs id:	Not Reported
B1 seq:	5826	B1 recd:	1996 1 3
City:	TAKOMA PARK	State:	MD
Zip:	20912	Driller na:	TIMOTHY N JACKSON
Driller id:	MGD 008	Est gpm pr:	0
Use for wa:	Test, Observation, Monitoring	Approx dep:	50
Drill meth:	BORED	Replacemen:	N
Wapid:	Not Reported	Subdivisio:	Not Reported
Section:	Not Reported	Lot:	Not Reported
Nearest to:	TAKOMA PARK	Town dista:	1
Town direc:	SE	Road name:	NEW HAMPSHIRE
Road side:	E	Road dista:	75 FT
Tax map:	Not Reported	Block:	Not Reported
Parcel:	Not Reported	N grid83:	145008
E grid83:	400331	Lat dec de:	38.972995
Lon dec de:	-76.996181	Issue date:	1996 1 9
Special fl:	Not Reported	C1 seq:	Not Reported
C1 recd:	0	Completion:	0
Total dept:	0	Num unsucc:	0
Hydrofract:	Not Reported	Grouted:	Not Reported
Grout type:	Not Reported	Grout top:	0
Grout bott:	0	Casing typ:	Not Reported
Casing dia:	0	Casing dep:	0
Casing hei:	Not Reported	Screen typ:	Not Reported
Top screen:	0	Bottom scr:	0
Screen t 1:	Not Reported	Top scre 1:	0
Bottom s 1:	0	Screen t 2:	Not Reported
Top scre 2:	0	Bottom s 2:	0
Screen dia:	0	Flowing we:	Not Reported
Telescopin:	Not Reported	Log type:	Not Reported
Hrs pumped:	0	Pumping ra:	0
Level befo:	0	Level duri:	0
Test pump:	Not Reported	Pump insta:	Not Reported
Install pu:	Not Reported	Capacity:	0
Pump hp:	0	Column len:	0
Closed:	Not Reported	Abandoned:	Not Reported
Abandon da:	0	Site id:	MD7000000369585

Map ID:	643		
Objectid:	369545	County let:	PG
Permit:	PG921157	Mgs id:	Not Reported
B1 seq:	5825	B1 recd:	1996 1 3
City:	TAKOMA PARK	State:	MD
Zip:	20912	Driller na:	TIMOTHY N JACKSON
Driller id:	MGD 008	Est gpm pr:	0
Use for wa:	Test, Observation, Monitoring	Approx dep:	50
Drill meth:	BORED	Replacemen:	N
Wapid:	Not Reported	Subdivisio:	Not Reported
Section:	Not Reported	Lot:	Not Reported
Nearest to:	TAKOMA PARK	Town dista:	1
Town direc:	SE	Road name:	NEW HAMPSHIRE AVE
Road side:	E	Road dista:	30 FT
Tax map:	Not Reported	Block:	Not Reported
Parcel:	Not Reported	N grid83:	145008
E grid83:	400331	Lat dec de:	38.972995
Lon dec de:	-76.996181	Issue date:	1996 1 9
Special fl:	Not Reported	C1 seq:	Not Reported
C1 recd:	0	Completion:	0
Total dept:	0	Num unsucc:	0

Hydrofract:	Not Reported	Grouted:	Not Reported
Grout type:	Not Reported	Grout top:	0
Grout bott:	0	Casing typ:	Not Reported
Casing dia:	0	Casing dep:	0
Casing hei:	Not Reported	Screen typ:	Not Reported
Top screen:	0	Bottom scr:	0
Screen t 1:	Not Reported	Top scre 1:	0
Bottom s 1:	0	Screen t 2:	Not Reported
Top scre 2:	0	Bottom s 2:	0
Screen dia:	0	Flowing we:	Not Reported
Telescopin:	Not Reported	Log type:	Not Reported
Hrs pumped:	0	Pumping ra:	0
Level befo:	0	Level duri:	0
Test pump:	Not Reported	Pump insta:	Not Reported
Install pu:	Not Reported	Capacity:	0
Pump hp:	0	Column len:	0
Closed:	Not Reported	Abandoned:	Not Reported
Abandon da:	0	Site id:	MD7000000369545

Map ID:	643		
Objectid:	256083	County let:	PG
Permit:	PG810680	Mgs id:	Not Reported
B1 seq:	Not Reported	B1 recd:	198410 1
City:	TAKOMA PARK	State:	MD
Zip:	20012	Driller na:	D'AMIANO, ANTHONY R.
Driller id:	MWD0346	Est gpm pr:	0
Use for wa:	Test, Observation, Monitoring	Approx dep:	25
Drill meth:	AIR-ROT	Replacemen:	N
Wapid:	Not Reported	Subdivisio:	Not Reported
Section:	Not Reported	Lot:	Not Reported
Nearest to:	TAKOMA PARK	Town dista:	.5 MI
Town direc:	N	Road name:	NEW HAMPSHIRE AVE
Road side:	E	Road dista:	180 FT
Tax map:	Not Reported	Block:	Not Reported
Parcel:	Not Reported	N grid83:	145008
E grid83:	400331	Lat dec de:	38.972995
Lon dec de:	-76.996181	Issue date:	198410 5
Special fl:	Not Reported	C1 seq:	Not Reported
C1 recd:	19841015	Completion:	1984 1 2
Total dept:	42	Num unsucc:	0
Hydrofract:	Not Reported	Grouted:	Y
Grout type:	BC	Grout top:	3
Grout bott:	20	Casing typ:	PL
Casing dia:	4	Casing dep:	20
Casing hei:	+03	Screen typ:	PL
Top screen:	20	Bottom scr:	42
Screen t 1:	Not Reported	Top scre 1:	0
Bottom s 1:	0	Screen t 2:	Not Reported
Top scre 2:	0	Bottom s 2:	0
Screen dia:	4	Flowing we:	Not Reported
Telescopin:	Not Reported	Log type:	Not Reported
Hrs pumped:	1	Pumping ra:	1
Level befo:	1	Level duri:	1
Test pump:	O	Pump insta:	Not Reported
Install pu:	Not Reported	Capacity:	0
Pump hp:	0	Column len:	0
Closed:	Not Reported	Abandoned:	Not Reported
Abandon da:	0	Site id:	MD7000000256083

Map ID: 643

GEOCHECK VERSION 2.1
STATE DATABASE WELL INFORMATION

Objectid:	257045	County let:	PG
Permit:	PG811726	Mgs id:	Not Reported
B1 seq:	Not Reported	B1 recd:	1987 930
City:	TAKOMA PARK	State:	MD
Zip:	20912	Driller na:	D'AMIANO, ANTHONY R.
Driller id:	MWD0346	Est gpm pr:	0
Use for wa:	Test, Observation, Monitoring	Approx dep:	20
Drill meth:	AIR-ROT	Replacemen:	N
Wapid:	Not Reported	Subdivisio:	Not Reported
Section:	Not Reported	Lot:	Not Reported
Nearest to:	TAKOMA PARK	Town dista:	.5 MI
Town direc:	S	Road name:	NEW HAMPSHIRE AVE
Road side:	W	Road dista:	55 FT
Tax map:	Not Reported	Block:	Not Reported
Parcel:	Not Reported	N grid83:	145008
E grid83:	400331	Lat dec de:	38.972995
Lon dec de:	-76.996181	Issue date:	1987 922
Special fl:	Not Reported	C1 seq:	Not Reported
C1 recd:	1987 930	Completion:	1987 911
Total dept:	51	Num unsucc:	0
Hydrofract:	Not Reported	Grouted:	Y
Grout type:	BC	Grout top:	0
Grout bott:	21	Casing typ:	PL
Casing dia:	4	Casing dep:	21
Casing hei:	+01	Screen typ:	PL
Top screen:	21	Bottom scr:	51
Screen t 1:	Not Reported	Top scre 1:	0
Bottom s 1:	0	Screen t 2:	Not Reported
Top scre 2:	0	Bottom s 2:	0
Screen dia:	4	Flowing we:	Not Reported
Telescopin:	Not Reported	Log type:	Not Reported
Hrs pumped:	1	Pumping ra:	1
Level befo:	1	Level duri:	1
Test pump:	O	Pump insta:	Not Reported
Install pu:	Not Reported	Capacity:	0
Pump hp:	0	Column len:	0
Closed:	Not Reported	Abandoned:	Not Reported
Abandon da:	0	Site id:	MD7000000257045

Map ID:	643		
Objectid:	257279	County let:	PG
Permit:	PG812019	Mgs id:	Not Reported
B1 seq:	Not Reported	B1 recd:	1988 510
City:	TAKOMA PARK	State:	MD
Zip:	20912	Driller na:	D'AMIANO, ANTHONY R.
Driller id:	MWD0346	Est gpm pr:	0
Use for wa:	Test, Observation, Monitoring	Approx dep:	30
Drill meth:	AIR-ROT	Replacemen:	N
Wapid:	Not Reported	Subdivisio:	Not Reported
Section:	Not Reported	Lot:	Not Reported
Nearest to:	TAKOMA PARK	Town dista:	0 MI
Town direc:	Not Reported	Road name:	NEW HAMPSHIRE AVE
Road side:	W	Road dista:	70 FT
Tax map:	Not Reported	Block:	Not Reported
Parcel:	Not Reported	N grid83:	145008
E grid83:	400331	Lat dec de:	38.972995
Lon dec de:	-76.996181	Issue date:	1988 5 5
Special fl:	Not Reported	C1 seq:	Not Reported
C1 recd:	0	Completion:	0
Total dept:	0	Num unsucc:	0

Hydrofract:	Not Reported	Grouted:	Not Reported
Grout type:	Not Reported	Grout top:	0
Grout bott:	0	Casing typ:	Not Reported
Casing dia:	0	Casing dep:	0
Casing hei:	+00	Screen typ:	Not Reported
Top screen:	0	Bottom scr:	0
Screen t 1:	Not Reported	Top scre 1:	0
Bottom s 1:	0	Screen t 2:	Not Reported
Top scre 2:	0	Bottom s 2:	0
Screen dia:	0	Flowing we:	Not Reported
Telescopin:	Not Reported	Log type:	Not Reported
Hrs pumped:	0	Pumping ra:	0
Level befo:	0	Level duri:	0
Test pump:	Not Reported	Pump insta:	Not Reported
Install pu:	Not Reported	Capacity:	0
Pump hp:	0	Column len:	0
Closed:	Not Reported	Abandoned:	Not Reported
Abandon da:	0	Site id:	MD7000000257279

Map ID:	644		
Objectid:	367586	County let:	PG
Permit:	PG920056	Mgs id:	Not Reported
B1 seq:	6664	B1 recd:	19931029
City:	TAKOMA PARK	State:	MD
Zip:	20912	Driller na:	MICHAEL W HUBER
Driller id:	MWD 046	Est gpm pr:	0
Use for wa:	Test, Observation, Monitoring	Approx dep:	30
Drill meth:	BORED	Replacemen:	N
Wapid:	Not Reported	Subdivisio:	Not Reported
Section:	Not Reported	Lot:	Not Reported
Nearest to:	TAKOMA PARK	Town dista:	Not Reported
Town direc:	T	Road name:	EAST WEST HIGHWAY
Road side:	N	Road dista:	45 FT
Tax map:	Not Reported	Block:	Not Reported
Parcel:	Not Reported	N grid83:	145008
E grid83:	400636	Lat dec de:	38.972995
Lon dec de:	-76.992664	Issue date:	199311 4
Special fl:	Not Reported	C1 seq:	8631
C1 recd:	199411 7	Completion:	199311 5
Total dept:	45	Num unsucc:	0
Hydrofract:	Not Reported	Grouted:	Y
Grout type:	CM	Grout top:	0
Grout bott:	10	Casing typ:	PL
Casing dia:	4	Casing dep:	15
Casing hei:	+1	Screen typ:	PL
Top screen:	15	Bottom scr:	45
Screen t 1:	Not Reported	Top scre 1:	0
Bottom s 1:	0	Screen t 2:	Not Reported
Top scre 2:	0	Bottom s 2:	0
Screen dia:	4	Flowing we:	Not Reported
Telescopin:	Not Reported	Log type:	Not Reported
Hrs pumped:	1	Pumping ra:	1
Level befo:	1	Level duri:	1
Test pump:	O	Pump insta:	N
Install pu:	Not Reported	Capacity:	0
Pump hp:	0	Column len:	0
Closed:	Not Reported	Abandoned:	Not Reported
Abandon da:	0	Site id:	MD7000000367586

Map ID: 644

GEOCHECK VERSION 2.1
STATE DATABASE WELL INFORMATION

Objectid:	367585	County let:	PG
Permit:	PG920055	Mgs id:	Not Reported
B1 seq:	6665	B1 recd:	19931029
City:	TAKOMA PARK	State:	MD
Zip:	20912	Driller na:	MICHAEL W HUBER
Driller id:	MWD 046	Est gpm pr:	0
Use for wa:	Test, Observation, Monitoring	Approx dep:	30
Drill meth:	BORED	Replacemen:	N
Wapid:	Not Reported	Subdivisio:	Not Reported
Section:	Not Reported	Lot:	Not Reported
Nearest to:	TAKOMA PARK	Town dista:	Not Reported
Town direc:	T	Road name:	EAST WEST HIGHWAY
Road side:	N	Road dista:	25 FT
Tax map:	Not Reported	Block:	Not Reported
Parcel:	Not Reported	N grid83:	145008
E grid83:	400636	Lat dec de:	38.972995
Lon dec de:	-76.992664	Issue date:	199311 4
Special fl:	Not Reported	C1 seq:	8630
C1 recd:	199411 7	Completion:	199311 6
Total dept:	45	Num unsucc:	0
Hydrofract:	Not Reported	Grouted:	Y
Grout type:	CM	Grout top:	0
Grout bott:	10	Casing typ:	PL
Casing dia:	4	Casing dep:	15
Casing hei:	+1	Screen typ:	PL
Top screen:	15	Bottom scr:	45
Screen t 1:	Not Reported	Top scre 1:	0
Bottom s 1:	0	Screen t 2:	Not Reported
Top scre 2:	0	Bottom s 2:	0
Screen dia:	4	Flowing we:	Not Reported
Telescopin:	Not Reported	Log type:	Not Reported
Hrs pumped:	1	Pumping ra:	1
Level befo:	1	Level duri:	1
Test pump:	O	Pump insta:	N
Install pu:	Not Reported	Capacity:	0
Pump hp:	0	Column len:	0
Closed:	Not Reported	Abandoned:	Y
Abandon da:	2007 814	Site id:	MD7000000367585

Map ID:	644		
Objectid:	367584	County let:	PG
Permit:	PG920054	Mgs id:	Not Reported
B1 seq:	6660	B1 recd:	19931029
City:	TAKOMA PARK	State:	MD
Zip:	20912	Driller na:	MICHAEL P HUBER
Driller id:	MWD 046	Est gpm pr:	0
Use for wa:	Test, Observation, Monitoring	Approx dep:	30
Drill meth:	BORED	Replacemen:	N
Wapid:	Not Reported	Subdivisio:	Not Reported
Section:	Not Reported	Lot:	Not Reported
Nearest to:	TAKOMA PARK	Town dista:	Not Reported
Town direc:	T	Road name:	EAST WEST HIGHWAY
Road side:	N	Road dista:	25 FT
Tax map:	Not Reported	Block:	Not Reported
Parcel:	Not Reported	N grid83:	145008
E grid83:	400636	Lat dec de:	38.972995
Lon dec de:	-76.992664	Issue date:	199311 4
Special fl:	Y	C1 seq:	8629
C1 recd:	199411 7	Completion:	199311 6
Total dept:	45	Num unsucc:	0

Hydrofract:	Not Reported	Grouted:	Y
Grout type:	CM	Grout top:	0
Grout bott:	10	Casing typ:	PL
Casing dia:	4	Casing dep:	15
Casing hei:	+1	Screen typ:	PL
Top screen:	15	Bottom scr:	45
Screen t 1:	Not Reported	Top scre 1:	0
Bottom s 1:	0	Screen t 2:	Not Reported
Top scre 2:	0	Bottom s 2:	0
Screen dia:	4	Flowing we:	Not Reported
Telescopin:	Not Reported	Log type:	Not Reported
Hrs pumped:	1	Pumping ra:	1
Level befo:	1	Level duri:	1
Test pump:	O	Pump insta:	N
Install pu:	Not Reported	Capacity:	0
Pump hp:	0	Column len:	0
Closed:	Not Reported	Abandoned:	Not Reported
Abandon da:	0	Site id:	MD7000000367584

Map ID:	645		
Objectid:	348569	County let:	PG
Permit:	PG882276	Mgs id:	Not Reported
B1 seq:	1669	B1 recd:	1992 313
City:	ASTON	State:	PA
Zip:	19014	Driller na:	GREG P. MEYERS
Driller id:	MWD0523	Est gpm pr:	0
Use for wa:	Test, Observation, Monitoring	Approx dep:	27
Drill meth:	ROTARY	Replacemen:	N
Wapid:	Not Reported	Subdivisio:	Not Reported
Section:	Not Reported	Lot:	Not Reported
Nearest to:	HYATTSVILLE	Town dista:	1
Town direc:	NW	Road name:	RIGGS RD.
Road side:	W	Road dista:	90 FT
Tax map:	Not Reported	Block:	Not Reported
Parcel:	Not Reported	N grid83:	145008
E grid83:	401550	Lat dec de:	38.972994
Lon dec de:	-76.982111	Issue date:	1992 320
Special fl:	Y	C1 seq:	6113
C1 recd:	1992 4 1	Completion:	1992 324
Total dept:	24	Num unsucc:	0
Hydrofract:	Not Reported	Grouted:	Y
Grout type:	BC	Grout top:	0
Grout bott:	1	Casing typ:	PL
Casing dia:	8	Casing dep:	4
Casing hei:	+1	Screen typ:	PL
Top screen:	4	Bottom scr:	24
Screen t 1:	Not Reported	Top scre 1:	0
Bottom s 1:	0	Screen t 2:	Not Reported
Top scre 2:	0	Bottom s 2:	0
Screen dia:	8	Flowing we:	Not Reported
Telescopin:	Not Reported	Log type:	Not Reported
Hrs pumped:	0	Pumping ra:	0
Level befo:	12	Level duri:	0
Test pump:	Not Reported	Pump insta:	N
Install pu:	Not Reported	Capacity:	0
Pump hp:	0	Column len:	0
Closed:	Not Reported	Abandoned:	Not Reported
Abandon da:	0	Site id:	MD7000000348569

Map ID: 645

GEOCHECK VERSION 2.1
STATE DATABASE WELL INFORMATION

Objectid:	256646	County let:	PG
Permit:	PG811271	Mgs id:	Not Reported
B1 seq:	Not Reported	B1 recd:	1986 815
City:	HYATTSVILLE	State:	MD
Zip:	20782	Driller na:	D'AMIANO, ANTHONY R.
Driller id:	MWD0346	Est gpm pr:	0
Use for wa:	Test, Observation, Monitoring	Approx dep:	18
Drill meth:	AIR-ROT	Replacemen:	N
Wapid:	Not Reported	Subdivisio:	Not Reported
Section:	Not Reported	Lot:	Not Reported
Nearest to:	HYATTSVILLE	Town dista:	.5 MI
Town direc:	NW	Road name:	RIGGS RD
Road side:	E	Road dista:	40 FT
Tax map:	Not Reported	Block:	Not Reported
Parcel:	Not Reported	N grid83:	145008
E grid83:	401550	Lat dec de:	38.972994
Lon dec de:	-76.982111	Issue date:	1986 9 3
Special fl:	Not Reported	C1 seq:	Not Reported
C1 recd:	0	Completion:	0
Total dept:	0	Num unsucc:	0
Hydrofract:	Not Reported	Grouted:	Not Reported
Grout type:	Not Reported	Grout top:	0
Grout bott:	0	Casing typ:	Not Reported
Casing dia:	0	Casing dep:	0
Casing hei:	+00	Screen typ:	Not Reported
Top screen:	0	Bottom scr:	0
Screen t 1:	Not Reported	Top scre 1:	0
Bottom s 1:	0	Screen t 2:	Not Reported
Top scre 2:	0	Bottom s 2:	0
Screen dia:	0	Flowing we:	Not Reported
Telescopin:	Not Reported	Log type:	Not Reported
Hrs pumped:	0	Pumping ra:	0
Level befo:	0	Level duri:	0
Test pump:	Not Reported	Pump insta:	Not Reported
Install pu:	Not Reported	Capacity:	0
Pump hp:	0	Column len:	0
Closed:	Not Reported	Abandoned:	Not Reported
Abandon da:	0	Site id:	MD7000000256646

Map ID:	645		
Objectid:	256643	County let:	PG
Permit:	PG811268	Mgs id:	Not Reported
B1 seq:	Not Reported	B1 recd:	1986 815
City:	HYATTSVILLE	State:	MD
Zip:	20782	Driller na:	D'AMIANO, ANTHONY R.
Driller id:	MWD0346	Est gpm pr:	0
Use for wa:	Test, Observation, Monitoring	Approx dep:	18
Drill meth:	AIR-ROT	Replacemen:	N
Wapid:	Not Reported	Subdivisio:	Not Reported
Section:	Not Reported	Lot:	Not Reported
Nearest to:	HYATTSVILLE	Town dista:	.5 MI
Town direc:	NW	Road name:	RIGGS RD
Road side:	E	Road dista:	80 FT
Tax map:	Not Reported	Block:	Not Reported
Parcel:	Not Reported	N grid83:	145008
E grid83:	401550	Lat dec de:	38.972994
Lon dec de:	-76.982111	Issue date:	1986 9 3
Special fl:	Not Reported	C1 seq:	Not Reported
C1 recd:	0	Completion:	0
Total dept:	0	Num unsucc:	0

Hydrofract:	Not Reported	Grouted:	Not Reported
Grout type:	Not Reported	Grout top:	0
Grout bott:	0	Casing typ:	Not Reported
Casing dia:	0	Casing dep:	0
Casing hei:	+00	Screen typ:	Not Reported
Top screen:	0	Bottom scr:	0
Screen t 1:	Not Reported	Top scre 1:	0
Bottom s 1:	0	Screen t 2:	Not Reported
Top scre 2:	0	Bottom s 2:	0
Screen dia:	0	Flowing we:	Not Reported
Telescopin:	Not Reported	Log type:	Not Reported
Hrs pumped:	0	Pumping ra:	0
Level befo:	0	Level duri:	0
Test pump:	Not Reported	Pump insta:	Not Reported
Install pu:	Not Reported	Capacity:	0
Pump hp:	0	Column len:	0
Closed:	Not Reported	Abandoned:	Not Reported
Abandon da:	0	Site id:	MD7000000256643

Map ID:	645		
Objectid:	368133	County let:	PG
Permit:	PG920589	Mgs id:	Not Reported
B1 seq:	5057	B1 recd:	1994 1 9
City:	ROCKVILLE	State:	MD
Zip:	20852	Driller na:	JOSEPH SCRIBELLITO
Driller id:	MWD 530	Est gpm pr:	0
Use for wa:	Test, Observation, Monitoring	Approx dep:	35
Drill meth:	BORED	Replacemen:	Not Reported
Wapid:	Not Reported	Subdivisio:	PARKLAWN PARCEL A
Section:	Not Reported	Lot:	Not Reported
Nearest to:	CHILLUM	Town dista:	Not Reported
Town direc:	N	Road name:	EAST WEST HIGHWAY
Road side:	S	Road dista:	15 FT
Tax map:	Not Reported	Block:	Not Reported
Parcel:	Not Reported	N grid83:	145008
E grid83:	401550	Lat dec de:	38.972994
Lon dec de:	-76.982111	Issue date:	1995 111
Special fl:	Not Reported	C1 seq:	5206
C1 recd:	1995 3 7	Completion:	1995 117
Total dept:	18	Num unsucc:	0
Hydrofract:	Not Reported	Grouted:	Y
Grout type:	BC	Grout top:	3
Grout bott:	6	Casing typ:	PL
Casing dia:	4	Casing dep:	8
Casing hei:	-1	Screen typ:	PL
Top screen:	8	Bottom scr:	18
Screen t 1:	Not Reported	Top scre 1:	0
Bottom s 1:	0	Screen t 2:	Not Reported
Top scre 2:	0	Bottom s 2:	0
Screen dia:	4	Flowing we:	Not Reported
Telescopin:	Not Reported	Log type:	Not Reported
Hrs pumped:	0	Pumping ra:	0
Level befo:	0	Level duri:	0
Test pump:	Not Reported	Pump insta:	N
Install pu:	Not Reported	Capacity:	0
Pump hp:	0	Column len:	0
Closed:	Not Reported	Abandoned:	Y
Abandon da:	19951223	Site id:	MD7000000368133

Map ID: 645

GEOCHECK VERSION 2.1
STATE DATABASE WELL INFORMATION

Objectid:	368130	County let:	PG
Permit:	PG920590	Mgs id:	Not Reported
B1 seq:	5058	B1 recd:	1994 1 9
City:	ROCKVILLE	State:	MD
Zip:	20852	Driller na:	JOSEPH SCRIBELLITO
Driller id:	MWD 530	Est gpm pr:	0
Use for wa:	Test, Observation, Monitoring	Approx dep:	35
Drill meth:	BORED	Replacemen:	Not Reported
Wapid:	Not Reported	Subdivisio:	PARKLAWN PARCEL A
Section:	Not Reported	Lot:	Not Reported
Nearest to:	CHILLUM	Town dista:	Not Reported
Town direc:	N	Road name:	EAST WEST HIGHWAY
Road side:	S	Road dista:	15 FT
Tax map:	Not Reported	Block:	Not Reported
Parcel:	Not Reported	N grid83:	145008
E grid83:	401550	Lat dec de:	38.972994
Lon dec de:	-76.982111	Issue date:	1995 111
Special fl:	Not Reported	C1 seq:	5207
C1 recd:	1995 3 7	Completion:	1995 117
Total dept:	18	Num unsucc:	0
Hydrofract:	Not Reported	Grouted:	Y
Grout type:	BC	Grout top:	3
Grout bott:	6	Casing typ:	PL
Casing dia:	4	Casing dep:	8
Casing hei:	-1	Screen typ:	PL
Top screen:	8	Bottom scr:	18
Screen t 1:	Not Reported	Top scre 1:	0
Bottom s 1:	0	Screen t 2:	Not Reported
Top scre 2:	0	Bottom s 2:	0
Screen dia:	4	Flowing we:	Not Reported
Telescopin:	Not Reported	Log type:	Not Reported
Hrs pumped:	0	Pumping ra:	0
Level befo:	0	Level duri:	0
Test pump:	Not Reported	Pump insta:	N
Install pu:	Not Reported	Capacity:	0
Pump hp:	0	Column len:	0
Closed:	Not Reported	Abandoned:	Not Reported
Abandon da:	0	Site id:	MD7000000368130

Map ID:	645		
Objectid:	368127	County let:	PG
Permit:	PG920591	Mgs id:	Not Reported
B1 seq:	5059	B1 recd:	1994 1 9
City:	ROCKVILLE	State:	MD
Zip:	20852	Driller na:	JOSEPH SCRIBELLITO
Driller id:	MWD 530	Est gpm pr:	0
Use for wa:	Test, Observation, Monitoring	Approx dep:	35
Drill meth:	BORED	Replacemen:	Not Reported
Wapid:	Not Reported	Subdivisio:	PARKLAWN PARCEL A
Section:	Not Reported	Lot:	Not Reported
Nearest to:	CHILLUM	Town dista:	Not Reported
Town direc:	N	Road name:	EAST WEST HIGHWAY
Road side:	S	Road dista:	110 FT
Tax map:	Not Reported	Block:	Not Reported
Parcel:	Not Reported	N grid83:	145008
E grid83:	401550	Lat dec de:	38.972994
Lon dec de:	-76.982111	Issue date:	1995 111
Special fl:	Not Reported	C1 seq:	5208
C1 recd:	1995 3 7	Completion:	1995 118
Total dept:	11	Num unsucc:	0

Hydrofract:	Not Reported	Grouted:	Y
Grout type:	BC	Grout top:	1
Grout bott:	2	Casing typ:	PL
Casing dia:	4	Casing dep:	3
Casing hei:	-1	Screen typ:	PL
Top screen:	3	Bottom scr:	11
Screen t 1:	Not Reported	Top scre 1:	0
Bottom s 1:	0	Screen t 2:	Not Reported
Top scre 2:	0	Bottom s 2:	0
Screen dia:	4	Flowing we:	Not Reported
Telescopin:	Not Reported	Log type:	Not Reported
Hrs pumped:	0	Pumping ra:	0
Level befo:	0	Level duri:	0
Test pump:	Not Reported	Pump insta:	N
Install pu:	Not Reported	Capacity:	0
Pump hp:	0	Column len:	0
Closed:	Not Reported	Abandoned:	Y
Abandon da:	19951223	Site id:	MD7000000368127

Map ID:	646		
Objectid:	256686	County let:	PG
Permit:	PG811316	Mgs id:	Not Reported
B1 seq:	Not Reported	B1 recd:	1986 9 9
City:	HYATTSVILLE	State:	MD
Zip:	20782	Driller na:	D'AMIANO, ANTHONY R.
Driller id:	MWD0346	Est gpm pr:	0
Use for wa:	Test, Observation, Monitoring	Approx dep:	18
Drill meth:	AIR-ROT	Replacemen:	N
Wapid:	Not Reported	Subdivisio:	Not Reported
Section:	Not Reported	Lot:	Not Reported
Nearest to:	HYATTSVILLE	Town dista:	.5 MI
Town direc:	NW	Road name:	RIGGS RD
Road side:	E	Road dista:	40 FT
Tax map:	Not Reported	Block:	Not Reported
Parcel:	Not Reported	N grid83:	145008
E grid83:	401855	Lat dec de:	38.972993
Lon dec de:	-76.978594	Issue date:	198610 2
Special fl:	Not Reported	C1 seq:	Not Reported
C1 recd:	19861010	Completion:	1986 9 9
Total dept:	15	Num unsucc:	0
Hydrofract:	Not Reported	Grouted:	Y
Grout type:	BC	Grout top:	0
Grout bott:	5	Casing typ:	PL
Casing dia:	4	Casing dep:	7
Casing hei:	+02	Screen typ:	PL
Top screen:	5	Bottom scr:	15
Screen t 1:	Not Reported	Top scre 1:	0
Bottom s 1:	0	Screen t 2:	Not Reported
Top scre 2:	0	Bottom s 2:	0
Screen dia:	4	Flowing we:	Not Reported
Telescopin:	Not Reported	Log type:	Not Reported
Hrs pumped:	1	Pumping ra:	1
Level befo:	1	Level duri:	1
Test pump:	O	Pump insta:	Not Reported
Install pu:	Not Reported	Capacity:	0
Pump hp:	0	Column len:	0
Closed:	Not Reported	Abandoned:	Not Reported
Abandon da:	0	Site id:	MD7000000256686

Map ID: 646

GEOCHECK VERSION 2.1
STATE DATABASE WELL INFORMATION

Objectid:	336225	County let:	PG
Permit:	PG880645	Mgs id:	Not Reported
B1 seq:	0675	B1 recd:	1989 8 9
City:	HYATTSVILLE	State:	MD
Zip:	Not Reported	Driller na:	STEPHEN W. SAUL
Driller id:	MWD0421	Est gpm pr:	0
Use for wa:	Test, Observation, Monitoring	Approx dep:	25
Drill meth:	AIR-ROT	Replacemen:	N
Wapid:	Not Reported	Subdivisio:	Not Reported
Section:	Not Reported	Lot:	Not Reported
Nearest to:	HYATTSVILLE	Town dista:	0
Town direc:	T	Road name:	RIGGS RD.
Road side:	W	Road dista:	75 FT
Tax map:	Not Reported	Block:	Not Reported
Parcel:	Not Reported	N grid83:	145008
E grid83:	401855	Lat dec de:	38.972993
Lon dec de:	-76.978594	Issue date:	1989 823
Special fl:	N	C1 seq:	Not Reported
C1 recd:	0	Completion:	0
Total dept:	0	Num unsucc:	0
Hydrofract:	Not Reported	Grouted:	Y
Grout type:	Not Reported	Grout top:	0
Grout bott:	0	Casing typ:	Not Reported
Casing dia:	0	Casing dep:	0
Casing hei:	Not Reported	Screen typ:	Not Reported
Top screen:	0	Bottom scr:	0
Screen t 1:	Not Reported	Top scre 1:	0
Bottom s 1:	0	Screen t 2:	Not Reported
Top scre 2:	0	Bottom s 2:	0
Screen dia:	0	Flowing we:	Not Reported
Telescopin:	Not Reported	Log type:	Not Reported
Hrs pumped:	0	Pumping ra:	0
Level befo:	0	Level duri:	0
Test pump:	Not Reported	Pump insta:	Not Reported
Install pu:	Not Reported	Capacity:	0
Pump hp:	0	Column len:	0
Closed:	Not Reported	Abandoned:	Y
Abandon da:	19951023	Site id:	MD7000000336225

Map ID:	646		
Objectid:	256685	County let:	PG
Permit:	PG811315	Mgs id:	Not Reported
B1 seq:	Not Reported	B1 recd:	1986 9 9
City:	HYATTSVILLE	State:	MD
Zip:	20782	Driller na:	D'AMIANO, ANTHONY R.
Driller id:	MWD0346	Est gpm pr:	0
Use for wa:	Test, Observation, Monitoring	Approx dep:	18
Drill meth:	AIR-ROT	Replacemen:	N
Wapid:	Not Reported	Subdivisio:	Not Reported
Section:	Not Reported	Lot:	Not Reported
Nearest to:	HYATTSVILLE	Town dista:	.5 MI
Town direc:	NW	Road name:	RIGGS RD
Road side:	E	Road dista:	40 FT
Tax map:	Not Reported	Block:	Not Reported
Parcel:	Not Reported	N grid83:	145008
E grid83:	401855	Lat dec de:	38.972993
Lon dec de:	-76.978594	Issue date:	198610 2
Special fl:	Not Reported	C1 seq:	Not Reported
C1 recd:	19861010	Completion:	1986 925
Total dept:	15	Num unsucc:	0

Hydrofract:	Not Reported	Grouted:	Y
Grout type:	BC	Grout top:	0
Grout bott:	5	Casing typ:	PL
Casing dia:	4	Casing dep:	7
Casing hei:	+02	Screen typ:	PL
Top screen:	5	Bottom scr:	15
Screen t 1:	Not Reported	Top scre 1:	0
Bottom s 1:	0	Screen t 2:	Not Reported
Top scre 2:	0	Bottom s 2:	0
Screen dia:	4	Flowing we:	Not Reported
Telescopin:	Not Reported	Log type:	Not Reported
Hrs pumped:	1	Pumping ra:	1
Level befo:	1	Level duri:	1
Test pump:	O	Pump insta:	Not Reported
Install pu:	Not Reported	Capacity:	0
Pump hp:	0	Column len:	0
Closed:	Not Reported	Abandoned:	Not Reported
Abandon da:	0	Site id:	MD7000000256685

Map ID:	646		
Objectid:	256683	County let:	PG
Permit:	PG811313	Mgs id:	Not Reported
B1 seq:	Not Reported	B1 recd:	1986 9 9
City:	HYATTSVILLE	State:	MD
Zip:	20782	Driller na:	D'AMIANO, ANTHONY R.
Driller id:	MWD0346	Est gpm pr:	0
Use for wa:	Test, Observation, Monitoring	Approx dep:	18
Drill meth:	AIR-ROT	Replacemen:	N
Wapid:	Not Reported	Subdivisio:	Not Reported
Section:	Not Reported	Lot:	Not Reported
Nearest to:	HYATTSVILLE	Town dista:	.5 MI
Town direc:	NW	Road name:	RIGGS RD
Road side:	E	Road dista:	40 FT
Tax map:	Not Reported	Block:	Not Reported
Parcel:	Not Reported	N grid83:	145008
E grid83:	401855	Lat dec de:	38.972993
Lon dec de:	-76.978594	Issue date:	198610 2
Special fl:	Not Reported	C1 seq:	Not Reported
C1 recd:	19861010	Completion:	1986 925
Total dept:	16	Num unsucc:	0
Hydrofract:	Not Reported	Grouted:	Y
Grout type:	BC	Grout top:	0
Grout bott:	6	Casing typ:	PL
Casing dia:	4	Casing dep:	8
Casing hei:	+02	Screen typ:	PL
Top screen:	6	Bottom scr:	16
Screen t 1:	Not Reported	Top scre 1:	0
Bottom s 1:	0	Screen t 2:	Not Reported
Top scre 2:	0	Bottom s 2:	0
Screen dia:	4	Flowing we:	Not Reported
Telescopin:	Not Reported	Log type:	Not Reported
Hrs pumped:	1	Pumping ra:	1
Level befo:	1	Level duri:	1
Test pump:	O	Pump insta:	Not Reported
Install pu:	Not Reported	Capacity:	0
Pump hp:	0	Column len:	0
Closed:	Not Reported	Abandoned:	Not Reported
Abandon da:	0	Site id:	MD7000000256683

Map ID: 646

GEOCHECK VERSION 2.1
STATE DATABASE WELL INFORMATION

Objectid:	256684	County let:	PG
Permit:	PG811314	Mgs id:	Not Reported
B1 seq:	Not Reported	B1 recd:	1986 9 9
City:	HYATTSVILLE	State:	MD
Zip:	20782	Driller na:	D'AMIANO, ANTHONY R.
Driller id:	MWD0346	Est gpm pr:	0
Use for wa:	Test, Observation, Monitoring	Approx dep:	18
Drill meth:	AIR-ROT	Replacemen:	N
Wapid:	Not Reported	Subdivisio:	Not Reported
Section:	Not Reported	Lot:	Not Reported
Nearest to:	HYATTSVILLE	Town dista:	.5 MI
Town direc:	NW	Road name:	RIGGS RD
Road side:	E	Road dista:	40 FT
Tax map:	Not Reported	Block:	Not Reported
Parcel:	Not Reported	N grid83:	145008
E grid83:	401855	Lat dec de:	38.972993
Lon dec de:	-76.978594	Issue date:	198610 2
Special fl:	Not Reported	C1 seq:	Not Reported
C1 recd:	19861010	Completion:	1986 925
Total dept:	16	Num unsucc:	0
Hydrofract:	Not Reported	Grouted:	Y
Grout type:	BC	Grout top:	0
Grout bott:	6	Casing typ:	PL
Casing dia:	4	Casing dep:	8
Casing hei:	+02	Screen typ:	PL
Top screen:	6	Bottom scr:	16
Screen t 1:	Not Reported	Top scre 1:	0
Bottom s 1:	0	Screen t 2:	Not Reported
Top scre 2:	0	Bottom s 2:	0
Screen dia:	4	Flowing we:	Not Reported
Telescopin:	Not Reported	Log type:	Not Reported
Hrs pumped:	1	Pumping ra:	1
Level befo:	1	Level duri:	1
Test pump:	O	Pump insta:	Not Reported
Install pu:	Not Reported	Capacity:	0
Pump hp:	0	Column len:	0
Closed:	Not Reported	Abandoned:	Not Reported
Abandon da:	0	Site id:	MD7000000256684

Map ID:	646		
Objectid:	528549	County let:	Not Reported
Permit:	PG952029	Mgs id:	Not Reported
B1 seq:	0025	B1 recd:	20081110
City:	BIRMINGHAM	State:	AL
Zip:	35213	Driller na:	STEPHEN DELOSH
Driller id:	MGD 119	Est gpm pr:	0
Use for wa:	Test, Observation, Monitoring	Approx dep:	35
Drill meth:	BORED	Replacemen:	N
Wapid:	Not Reported	Subdivisio:	2480
Section:	Not Reported	Lot:	Not Reported
Nearest to:	WEST HYATTSVILLE	Town dista:	Not Reported
Town direc:	T	Road name:	SLIGO PARKWAY
Road side:	E	Road dista:	30 FT
Tax map:	41	Block:	Not Reported
Parcel:	Not Reported	N grid83:	145008
E grid83:	401855	Lat dec de:	38.972993
Lon dec de:	-76.978594	Issue date:	20081028
Special fl:	Not Reported	C1 seq:	8470
C1 recd:	20081117	Completion:	20081031
Total dept:	25	Num unsucc:	0

Hydrofract:	N	Grouted:	Y
Grout type:	BC	Grout top:	0
Grout bott:	8	Casing typ:	PL
Casing dia:	4	Casing dep:	10
Casing hei:	Not Reported	Screen typ:	PL
Top screen:	10	Bottom scr:	25
Screen t 1:	Not Reported	Top scre 1:	0
Bottom s 1:	0	Screen t 2:	Not Reported
Top scre 2:	0	Bottom s 2:	0
Screen dia:	4	Flowing we:	Not Reported
Telescopin:	Not Reported	Log type:	Not Reported
Hrs pumped:	1	Pumping ra:	1
Level befo:	1	Level duri:	1
Test pump:	Not Reported	Pump insta:	N
Install pu:	Not Reported	Capacity:	0
Pump hp:	0	Column len:	0
Closed:	Not Reported	Abandoned:	Not Reported
Abandon da:	0	Site id:	MD7000000528549

Map ID:	646		
Objectid:	528550	County let:	Not Reported
Permit:	PG952031	Mgs id:	Not Reported
B1 seq:	0024	B1 recd:	20081110
City:	BIRMINGHAM	State:	AL
Zip:	35213	Driller na:	STEPHEN DELOSH
Driller id:	MGD 119	Est gpm pr:	0
Use for wa:	Test, Observation, Monitoring	Approx dep:	35
Drill meth:	BORED	Replacemen:	N
Wapid:	Not Reported	Subdivisio:	2480
Section:	Not Reported	Lot:	Not Reported
Nearest to:	WEST HYATTSVILLE	Town dista:	Not Reported
Town direc:	T	Road name:	EAST WEST HGWY
Road side:	S	Road dista:	60 FT
Tax map:	41	Block:	Not Reported
Parcel:	Not Reported	N grid83:	145008
E grid83:	401855	Lat dec de:	38.972993
Lon dec de:	-76.978594	Issue date:	20081028
Special fl:	Not Reported	C1 seq:	8471
C1 recd:	20081117	Completion:	20081031
Total dept:	20	Num unsucc:	0
Hydrofract:	N	Grouted:	Y
Grout type:	BC	Grout top:	0
Grout bott:	3	Casing typ:	PL
Casing dia:	4	Casing dep:	5
Casing hei:	Not Reported	Screen typ:	PL
Top screen:	10	Bottom scr:	20
Screen t 1:	Not Reported	Top scre 1:	0
Bottom s 1:	0	Screen t 2:	Not Reported
Top scre 2:	0	Bottom s 2:	0
Screen dia:	4	Flowing we:	Not Reported
Telescopin:	Not Reported	Log type:	Not Reported
Hrs pumped:	1	Pumping ra:	1
Level befo:	1	Level duri:	1
Test pump:	Not Reported	Pump insta:	N
Install pu:	Not Reported	Capacity:	0
Pump hp:	0	Column len:	0
Closed:	Not Reported	Abandoned:	Not Reported
Abandon da:	0	Site id:	MD7000000528550

Map ID: 646

GEOCHECK VERSION 2.1
STATE DATABASE WELL INFORMATION

Objectid:	528548	County let:	Not Reported
Permit:	PG952028	Mgs id:	Not Reported
B1 seq:	0026	B1 recd:	20081110
City:	BIRMINGHAM	State:	AL
Zip:	35213	Driller na:	STEPHEN DELOSH
Driller id:	MGD 119	Est gpm pr:	0
Use for wa:	Test, Observation, Monitoring	Approx dep:	35
Drill meth:	BORED	Replacemen:	N
Wapid:	Not Reported	Subdivisio:	2480
Section:	Not Reported	Lot:	Not Reported
Nearest to:	WEST HYATTSVILLE	Town dista:	Not Reported
Town direc:	T	Road name:	RIGGS
Road side:	S	Road dista:	35 FT
Tax map:	41	Block:	Not Reported
Parcel:	Not Reported	N grid83:	145008
E grid83:	401855	Lat dec de:	38.972993
Lon dec de:	-76.978594	Issue date:	20081025
Special fl:	Not Reported	C1 seq:	8469
C1 recd:	20081117	Completion:	20081031
Total dept:	22	Num unsucc:	0
Hydrofract:	N	Grouted:	Y
Grout type:	BC	Grout top:	0
Grout bott:	5	Casing typ:	PL
Casing dia:	4	Casing dep:	5
Casing hei:	Not Reported	Screen typ:	PL
Top screen:	5	Bottom scr:	22
Screen t 1:	Not Reported	Top scre 1:	0
Bottom s 1:	0	Screen t 2:	Not Reported
Top scre 2:	0	Bottom s 2:	0
Screen dia:	4	Flowing we:	Not Reported
Telescopin:	Not Reported	Log type:	Not Reported
Hrs pumped:	1	Pumping ra:	1
Level befo:	1	Level duri:	1
Test pump:	Not Reported	Pump insta:	N
Install pu:	Not Reported	Capacity:	0
Pump hp:	0	Column len:	0
Closed:	Not Reported	Abandoned:	Not Reported
Abandon da:	0	Site id:	MD7000000528548

Map ID:	646		
Objectid:	336226	County let:	PG
Permit:	PG880646	Mgs id:	Not Reported
B1 seq:	0676	B1 recd:	1989 8 9
City:	HYATTSVILLE	State:	MD
Zip:	Not Reported	Driller na:	STEPHEN W. SAUL
Driller id:	MWD0421	Est gpm pr:	0
Use for wa:	Test, Observation, Monitoring	Approx dep:	25
Drill meth:	AIR-ROT	Replacemen:	N
Wapid:	Not Reported	Subdivisio:	Not Reported
Section:	Not Reported	Lot:	Not Reported
Nearest to:	HYATTSVILLE	Town dista:	0
Town direc:	T	Road name:	RIGGS RD.
Road side:	W	Road dista:	65 FT
Tax map:	Not Reported	Block:	Not Reported
Parcel:	Not Reported	N grid83:	145008
E grid83:	401855	Lat dec de:	38.972993
Lon dec de:	-76.978594	Issue date:	1989 823
Special fl:	N	C1 seq:	Not Reported
C1 recd:	0	Completion:	0
Total dept:	0	Num unsucc:	0

Hydrofract:	Not Reported	Grouted:	Y
Grout type:	Not Reported	Grout top:	0
Grout bott:	0	Casing typ:	Not Reported
Casing dia:	0	Casing dep:	0
Casing hei:	Not Reported	Screen typ:	Not Reported
Top screen:	0	Bottom scr:	0
Screen t 1:	Not Reported	Top scre 1:	0
Bottom s 1:	0	Screen t 2:	Not Reported
Top scre 2:	0	Bottom s 2:	0
Screen dia:	0	Flowing we:	Not Reported
Telescopin:	Not Reported	Log type:	Not Reported
Hrs pumped:	0	Pumping ra:	0
Level befo:	0	Level duri:	0
Test pump:	Not Reported	Pump insta:	Not Reported
Install pu:	Not Reported	Capacity:	0
Pump hp:	0	Column len:	0
Closed:	Not Reported	Abandoned:	Y
Abandon da:	19951023	Site id:	MD7000000336226

Map ID:	646		
Objectid:	528547	County let:	Not Reported
Permit:	PG952025	Mgs id:	Not Reported
B1 seq:	0028	B1 recd:	20081110
City:	BIRMINGHAM	State:	AL
Zip:	35213	Driller na:	STEPHEN DELOSH
Driller id:	MGD 119	Est gpm pr:	0
Use for wa:	Test, Observation, Monitoring	Approx dep:	35
Drill meth:	BORED	Replacemen:	N
Wapid:	Not Reported	Subdivisio:	2480
Section:	Not Reported	Lot:	Not Reported
Nearest to:	WEST HYATTSVILLE	Town dista:	Not Reported
Town direc:	T	Road name:	RIGGS
Road side:	S	Road dista:	80 FT
Tax map:	41	Block:	Not Reported
Parcel:	Not Reported	N grid83:	145008
E grid83:	401855	Lat dec de:	38.972993
Lon dec de:	-76.978594	Issue date:	20081028
Special fl:	Not Reported	C1 seq:	8465
C1 recd:	20081117	Completion:	20081031
Total dept:	20	Num unsucc:	0
Hydrofract:	N	Grouted:	Y
Grout type:	BC	Grout top:	0
Grout bott:	3	Casing typ:	PL
Casing dia:	4	Casing dep:	5
Casing hei:	Not Reported	Screen typ:	PL
Top screen:	5	Bottom scr:	20
Screen t 1:	Not Reported	Top scre 1:	0
Bottom s 1:	0	Screen t 2:	Not Reported
Top scre 2:	0	Bottom s 2:	0
Screen dia:	4	Flowing we:	Not Reported
Telescopin:	Not Reported	Log type:	Not Reported
Hrs pumped:	1	Pumping ra:	1
Level befo:	1	Level duri:	1
Test pump:	Not Reported	Pump insta:	N
Install pu:	Not Reported	Capacity:	0
Pump hp:	0	Column len:	0
Closed:	Not Reported	Abandoned:	Not Reported
Abandon da:	0	Site id:	MD7000000528547

Map ID: 647

GEOCHECK VERSION 2.1
STATE DATABASE WELL INFORMATION

Objectid:	258379	County let:	PG
Permit:	PG881325	Mgs id:	Not Reported
B1 seq:	8435	B1 recd:	1990 622
City:	COLLEGE PARK	State:	MD
Zip:	20740	Driller na:	MICHAEL P WILLEY
Driller id:	MWD0455	Est gpm pr:	0
Use for wa:	Test, Observation, Monitoring	Approx dep:	15
Drill meth:	BORED	Replacemen:	N
Wapid:	Not Reported	Subdivisio:	Not Reported
Section:	Not Reported	Lot:	Not Reported
Nearest to:	COLLEGE PARK	Town dista:	Not Reported
Town direc:	T	Road name:	CALVERT ROAD
Road side:	N	Road dista:	100 FT
Tax map:	Not Reported	Block:	Not Reported
Parcel:	Not Reported	N grid83:	145008
E grid83:	407037	Lat dec de:	38.972967
Lon dec de:	-76.918798	Issue date:	1990 619
Special fl:	N	C1 seq:	8256
C1 recd:	199010 5	Completion:	1990 621
Total dept:	18	Num unsucc:	0
Hydrofract:	Not Reported	Grouted:	Y
Grout type:	CM	Grout top:	0
Grout bott:	6	Casing typ:	PL
Casing dia:	4	Casing dep:	8
Casing hei:	+2	Screen typ:	PL
Top screen:	8	Bottom scr:	18
Screen t 1:	Not Reported	Top scre 1:	0
Bottom s 1:	0	Screen t 2:	Not Reported
Top scre 2:	0	Bottom s 2:	0
Screen dia:	4	Flowing we:	Not Reported
Telescopin:	Not Reported	Log type:	Not Reported
Hrs pumped:	1	Pumping ra:	1
Level befo:	1	Level duri:	1
Test pump:	O	Pump insta:	N
Install pu:	Not Reported	Capacity:	0
Pump hp:	0	Column len:	0
Closed:	Not Reported	Abandoned:	Not Reported
Abandon da:	0	Site id:	MD7000000258379

Map ID:	647		
Objectid:	258380	County let:	PG
Permit:	PG881326	Mgs id:	Not Reported
B1 seq:	8436	B1 recd:	1990 622
City:	COLLEGE PARK	State:	MD
Zip:	20740	Driller na:	MICHAEL P WILLEY
Driller id:	MWD0455	Est gpm pr:	0
Use for wa:	Test, Observation, Monitoring	Approx dep:	15
Drill meth:	BORED	Replacemen:	N
Wapid:	Not Reported	Subdivisio:	Not Reported
Section:	Not Reported	Lot:	Not Reported
Nearest to:	COLLEGE PARK	Town dista:	Not Reported
Town direc:	T	Road name:	CALVERT ROAD
Road side:	N	Road dista:	110 FT
Tax map:	Not Reported	Block:	Not Reported
Parcel:	Not Reported	N grid83:	145008
E grid83:	407037	Lat dec de:	38.972967
Lon dec de:	-76.918798	Issue date:	1990 619
Special fl:	N	C1 seq:	8257
C1 recd:	199010 5	Completion:	1990 618
Total dept:	11	Num unsucc:	0

Hydrofract:	Not Reported	Grouted:	Y
Grout type:	CM	Grout top:	0
Grout bott:	1	Casing typ:	PL
Casing dia:	4	Casing dep:	1
Casing hei:	+2	Screen typ:	PL
Top screen:	1	Bottom scr:	11
Screen t 1:	Not Reported	Top scre 1:	0
Bottom s 1:	0	Screen t 2:	Not Reported
Top scre 2:	0	Bottom s 2:	0
Screen dia:	4	Flowing we:	Not Reported
Telescopin:	Not Reported	Log type:	Not Reported
Hrs pumped:	1	Pumping ra:	1
Level befo:	1	Level duri:	1
Test pump:	O	Pump insta:	N
Install pu:	Not Reported	Capacity:	0
Pump hp:	0	Column len:	0
Closed:	Not Reported	Abandoned:	Not Reported
Abandon da:	0	Site id:	MD7000000258380

Map ID:	647		
Objectid:	258381	County let:	PG
Permit:	PG881327	Mgs id:	Not Reported
B1 seq:	8437	B1 recd:	1990 622
City:	COLLEGE PARK	State:	MD
Zip:	20740	Driller na:	MICHEAL P WILLEY
Driller id:	MWD0455	Est gpm pr:	0
Use for wa:	Test, Observation, Monitoring	Approx dep:	15
Drill meth:	BORED	Replacemen:	N
Wapid:	Not Reported	Subdivisio:	Not Reported
Section:	Not Reported	Lot:	Not Reported
Nearest to:	COLLEGE PARK	Town dista:	Not Reported
Town direc:	T	Road name:	CALVERT ROAD
Road side:	N	Road dista:	125 FT
Tax map:	Not Reported	Block:	Not Reported
Parcel:	Not Reported	N grid83:	145008
E grid83:	407037	Lat dec de:	38.972967
Lon dec de:	-76.918798	Issue date:	1990 619
Special fl:	N	C1 seq:	8258
C1 recd:	199010 5	Completion:	1990 618
Total dept:	15	Num unsucc:	0
Hydrofract:	Not Reported	Grouted:	Y
Grout type:	CM	Grout top:	0
Grout bott:	3	Casing typ:	PL
Casing dia:	4	Casing dep:	5
Casing hei:	+2	Screen typ:	PL
Top screen:	5	Bottom scr:	15
Screen t 1:	Not Reported	Top scre 1:	0
Bottom s 1:	0	Screen t 2:	Not Reported
Top scre 2:	0	Bottom s 2:	0
Screen dia:	4	Flowing we:	Not Reported
Telescopin:	Not Reported	Log type:	Not Reported
Hrs pumped:	1	Pumping ra:	1
Level befo:	1	Level duri:	1
Test pump:	O	Pump insta:	N
Install pu:	Not Reported	Capacity:	0
Pump hp:	0	Column len:	0
Closed:	Not Reported	Abandoned:	Not Reported
Abandon da:	0	Site id:	MD7000000258381

Map ID: 648

GEOCHECK VERSION 2.1
STATE DATABASE WELL INFORMATION

Objectid:	226681	County let:	HO
Permit:	HO732649	Mgs id:	Not Reported
B1 seq:	Not Reported	B1 recd:	1978 3 9
City:	TIMONIUM	State:	MD
Zip:	Not Reported	Driller na:	MAYNE, JOSEPH L
Driller id:	MWD0238	Est gpm pr:	5
Use for wa:	Home or Public Use	Approx dep:	200
Drill meth:	AIR-ROT	Replacemen:	N
Wapid:	Not Reported	Subdivisio:	HALL MARK
Section:	C	Lot:	27
Nearest to:	FULTON	Town dista:	3 MI
Town direc:	NE	Road name:	HALL MARK RD
Road side:	E	Road dista:	30 FT
Tax map:	Not Reported	Block:	Not Reported
Parcel:	Not Reported	N grid83:	145008
E grid83:	407646	Lat dec de:	38.972962
Lon dec de:	-76.911763	Issue date:	1978 3 8
Special fl:	Not Reported	C1 seq:	Not Reported
C1 recd:	1978 7 7	Completion:	1978 614
Total dept:	300	Num unsucc:	0
Hydrofract:	Not Reported	Grouted:	Y
Grout type:	CM	Grout top:	0
Grout bott:	45	Casing typ:	ST
Casing dia:	6	Casing dep:	50
Casing hei:	+02	Screen typ:	HO
Top screen:	48	Bottom scr:	300
Screen t 1:	Not Reported	Top scre 1:	0
Bottom s 1:	0	Screen t 2:	Not Reported
Top scre 2:	0	Bottom s 2:	0
Screen dia:	0	Flowing we:	Not Reported
Telescopin:	Not Reported	Log type:	Not Reported
Hrs pumped:	3	Pumping ra:	2
Level befo:	5	Level duri:	65
Test pump:	A	Pump insta:	Not Reported
Install pu:	Not Reported	Capacity:	0
Pump hp:	0	Column len:	0
Closed:	Not Reported	Abandoned:	Not Reported
Abandon da:	0	Site id:	MD7000000226681

Map ID:	649		
Objectid:	522512	County let:	PG
Permit:	PG951588	Mgs id:	Not Reported
B1 seq:	1785	B1 recd:	200711 6
City:	NEW YORK	State:	NY
Zip:	10017-4648	Driller na:	KEVIN P. WEIGLE
Driller id:	MWD 552	Est gpm pr:	0
Use for wa:	Test, Observation, Monitoring	Approx dep:	30
Drill meth:	AIR-ROT	Replacemen:	N
Wapid:	Not Reported	Subdivisio:	BELFORD TOWERS
Section:	Not Reported	Lot:	MW-12D
Nearest to:	TAKOMA PARK	Town dista:	.5
Town direc:	SE	Road name:	NEW HAMPSHIRE RD
Road side:	S	Road dista:	825 FT
Tax map:	41	Block:	A1
Parcel:	A	N grid83:	144704
E grid83:	400026	Lat dec de:	38.970249
Lon dec de:	-76.999698	Issue date:	20071026
Special fl:	Not Reported	C1 seq:	1985
C1 recd:	20071224	Completion:	200711 1
Total dept:	35	Num unsucc:	0

Hydrofract:	Not Reported	Grouted:	Y
Grout type:	BC	Grout top:	0
Grout bott:	23	Casing typ:	PL
Casing dia:	4	Casing dep:	25
Casing hei:	Not Reported	Screen typ:	PL
Top screen:	25	Bottom scr:	35
Screen t 1:	Not Reported	Top scre 1:	0
Bottom s 1:	0	Screen t 2:	Not Reported
Top scre 2:	0	Bottom s 2:	0
Screen dia:	4	Flowing we:	Not Reported
Telescopin:	Not Reported	Log type:	Not Reported
Hrs pumped:	0	Pumping ra:	0
Level befo:	0	Level duri:	0
Test pump:	Not Reported	Pump insta:	N
Install pu:	Not Reported	Capacity:	0
Pump hp:	0	Column len:	0
Closed:	Not Reported	Abandoned:	Not Reported
Abandon da:	0	Site id:	MD7000000522512

Map ID:	649		
Objectid:	522511	County let:	PG
Permit:	PG951587	Mgs id:	Not Reported
B1 seq:	1784	B1 recd:	200711 6
City:	NEW YORK	State:	NY
Zip:	10017-4648	Driller na:	KEVIN P. WEIGLE
Driller id:	MWD 552	Est gpm pr:	0
Use for wa:	Test, Observation, Monitoring	Approx dep:	30
Drill meth:	BORED	Replacemen:	N
Wapid:	Not Reported	Subdivisio:	BELFORD TOWERS
Section:	Not Reported	Lot:	MW-12S
Nearest to:	TAKOMA PARK	Town dista:	.5
Town direc:	SE	Road name:	NEW HAMPSHIRE RD
Road side:	S	Road dista:	825 FT
Tax map:	41	Block:	A1
Parcel:	A	N grid83:	144704
E grid83:	400026	Lat dec de:	38.970249
Lon dec de:	-76.999698	Issue date:	20071026
Special fl:	Not Reported	C1 seq:	1985
C1 recd:	20071224	Completion:	200711 1
Total dept:	22	Num unsucc:	0
Hydrofract:	Not Reported	Grouted:	Y
Grout type:	BC	Grout top:	0
Grout bott:	3	Casing typ:	PL
Casing dia:	4	Casing dep:	5
Casing hei:	Not Reported	Screen typ:	PL
Top screen:	5	Bottom scr:	22
Screen t 1:	Not Reported	Top scre 1:	0
Bottom s 1:	0	Screen t 2:	Not Reported
Top scre 2:	0	Bottom s 2:	0
Screen dia:	4	Flowing we:	Not Reported
Telescopin:	Not Reported	Log type:	Not Reported
Hrs pumped:	0	Pumping ra:	0
Level befo:	0	Level duri:	0
Test pump:	Not Reported	Pump insta:	N
Install pu:	Not Reported	Capacity:	0
Pump hp:	0	Column len:	0
Closed:	Not Reported	Abandoned:	Not Reported
Abandon da:	0	Site id:	MD7000000522511

Map ID: 649

GEOCHECK VERSION 2.1
STATE DATABASE WELL INFORMATION

Objectid:	527493	County let:	Not Reported
Permit:	PG951690	Mgs id:	Not Reported
B1 seq:	5013	B1 recd:	2008 6 2
City:	NEW YORK	State:	NY
Zip:	10017	Driller na:	STEPHEN SAUL
Driller id:	MWD 421	Est gpm pr:	0
Use for wa:	Test, Observation, Monitoring	Approx dep:	20
Drill meth:	Not Reported	Replacemen:	N
Wapid:	Not Reported	Subdivisio:	Not Reported
Section:	Not Reported	Lot:	Not Reported
Nearest to:	TAKOMA PARK	Town dista:	Not Reported
Town direc:	T	Road name:	6731 NEW HAMPHIRE AV
Road side:	E	Road dista:	500 FT
Tax map:	41	Block:	Not Reported
Parcel:	A6742	N grid83:	144704
E grid83:	400026	Lat dec de:	38.970249
Lon dec de:	-76.999698	Issue date:	2008 529
Special fl:	Not Reported	C1 seq:	1517
C1 recd:	2008 627	Completion:	2008 6 2
Total dept:	25	Num unsucc:	0
Hydrofract:	N	Grouted:	Not Reported
Grout type:	Not Reported	Grout top:	0
Grout bott:	0	Casing typ:	Not Reported
Casing dia:	0	Casing dep:	0
Casing hei:	Not Reported	Screen typ:	Not Reported
Top screen:	0	Bottom scr:	0
Screen t 1:	Not Reported	Top scre 1:	0
Bottom s 1:	0	Screen t 2:	Not Reported
Top scre 2:	0	Bottom s 2:	0
Screen dia:	0	Flowing we:	Not Reported
Telescopin:	Not Reported	Log type:	Not Reported
Hrs pumped:	0	Pumping ra:	0
Level befo:	0	Level duri:	0
Test pump:	Not Reported	Pump insta:	Not Reported
Install pu:	Not Reported	Capacity:	0
Pump hp:	0	Column len:	0
Closed:	Not Reported	Abandoned:	Not Reported
Abandon da:	0	Site id:	MD7000000527493

Map ID:	649		
Objectid:	527477	County let:	Not Reported
Permit:	PG951692	Mgs id:	Not Reported
B1 seq:	5014	B1 recd:	2008 6 2
City:	NEW YORK	State:	NY
Zip:	10017	Driller na:	STEPHEN SAUL
Driller id:	MWD 421	Est gpm pr:	0
Use for wa:	Test, Observation, Monitoring	Approx dep:	25
Drill meth:	BORED	Replacemen:	N
Wapid:	Not Reported	Subdivisio:	Not Reported
Section:	Not Reported	Lot:	Not Reported
Nearest to:	TAKOMA PARK	Town dista:	Not Reported
Town direc:	T	Road name:	6731 NEW HAMPSHIRE A
Road side:	E	Road dista:	825 FT
Tax map:	41	Block:	Not Reported
Parcel:	A6742	N grid83:	144704
E grid83:	400026	Lat dec de:	38.970249
Lon dec de:	-76.999698	Issue date:	2008 530
Special fl:	Not Reported	C1 seq:	1516
C1 recd:	2008 627	Completion:	2008 6 4
Total dept:	25	Num unsucc:	0

Hydrofract:	N	Grouted:	Y
Grout type:	BC	Grout top:	0
Grout bott:	12	Casing typ:	PL
Casing dia:	2	Casing dep:	15
Casing hei:	Not Reported	Screen typ:	PL
Top screen:	15	Bottom scr:	25
Screen t 1:	Not Reported	Top scre 1:	0
Bottom s 1:	0	Screen t 2:	Not Reported
Top scre 2:	0	Bottom s 2:	0
Screen dia:	2	Flowing we:	Not Reported
Telescopin:	Not Reported	Log type:	Not Reported
Hrs pumped:	0	Pumping ra:	0
Level befo:	0	Level duri:	0
Test pump:	Not Reported	Pump insta:	N
Install pu:	Not Reported	Capacity:	0
Pump hp:	0	Column len:	0
Closed:	Not Reported	Abandoned:	Not Reported
Abandon da:	0	Site id:	MD7000000527477

Map ID:	649		
Objectid:	346805	County let:	PG
Permit:	PG880709	Mgs id:	Not Reported
B1 seq:	2534	B1 recd:	1989 928
City:	TAKOMA PARK	State:	MD
Zip:	Not Reported	Driller na:	STEPHEN W SAUL
Driller id:	MWD 421	Est gpm pr:	0
Use for wa:	Test, Observation, Monitoring	Approx dep:	40
Drill meth:	AIR-ROT	Replacemen:	N
Wapid:	Not Reported	Subdivisio:	Not Reported
Section:	Not Reported	Lot:	Not Reported
Nearest to:	TAKOMA PARK	Town dista:	Not Reported
Town direc:	T	Road name:	NEW HAMPSHIRE AVE
Road side:	E	Road dista:	75 FT
Tax map:	Not Reported	Block:	Not Reported
Parcel:	Not Reported	N grid83:	144704
E grid83:	400026	Lat dec de:	38.970249
Lon dec de:	-76.999698	Issue date:	1989 925
Special fl:	Not Reported	C1 seq:	Not Reported
C1 recd:	0	Completion:	0
Total dept:	0	Num unsucc:	0
Hydrofract:	Not Reported	Grouted:	Not Reported
Grout type:	Not Reported	Grout top:	0
Grout bott:	0	Casing typ:	Not Reported
Casing dia:	0	Casing dep:	0
Casing hei:	Not Reported	Screen typ:	Not Reported
Top screen:	0	Bottom scr:	0
Screen t 1:	Not Reported	Top scre 1:	0
Bottom s 1:	0	Screen t 2:	Not Reported
Top scre 2:	0	Bottom s 2:	0
Screen dia:	0	Flowing we:	Not Reported
Telescopin:	Not Reported	Log type:	Not Reported
Hrs pumped:	0	Pumping ra:	0
Level befo:	0	Level duri:	0
Test pump:	Not Reported	Pump insta:	Not Reported
Install pu:	Not Reported	Capacity:	0
Pump hp:	0	Column len:	0
Closed:	Not Reported	Abandoned:	Not Reported
Abandon da:	0	Site id:	MD7000000346805

Map ID: 649

GEOCHECK VERSION 2.1
STATE DATABASE WELL INFORMATION

Objectid:	346335	County let:	PG
Permit:	PG880710	Mgs id:	Not Reported
B1 seq:	2529	B1 recd:	1989 928
City:	TAKOMA PARK	State:	MD
Zip:	Not Reported	Driller na:	STEPHEN W SAUL
Driller id:	MWD 421	Est gpm pr:	0
Use for wa:	Test, Observation, Monitoring	Approx dep:	40
Drill meth:	AIR-ROT	Replacemen:	N
Wapid:	Not Reported	Subdivisio:	Not Reported
Section:	Not Reported	Lot:	Not Reported
Nearest to:	TAKOMA PARK	Town dista:	Not Reported
Town direc:	T	Road name:	NEW HAMPSHIRE
Road side:	E	Road dista:	15 FT
Tax map:	Not Reported	Block:	Not Reported
Parcel:	Not Reported	N grid83:	144704
E grid83:	400026	Lat dec de:	38.970249
Lon dec de:	-76.999698	Issue date:	1989 925
Special fl:	Not Reported	C1 seq:	Not Reported
C1 recd:	0	Completion:	0
Total dept:	0	Num unsucc:	0
Hydrofract:	Not Reported	Grouted:	Not Reported
Grout type:	Not Reported	Grout top:	0
Grout bott:	0	Casing typ:	Not Reported
Casing dia:	0	Casing dep:	0
Casing hei:	Not Reported	Screen typ:	Not Reported
Top screen:	0	Bottom scr:	0
Screen t 1:	Not Reported	Top scre 1:	0
Bottom s 1:	0	Screen t 2:	Not Reported
Top scre 2:	0	Bottom s 2:	0
Screen dia:	0	Flowing we:	Not Reported
Telescopin:	Not Reported	Log type:	Not Reported
Hrs pumped:	0	Pumping ra:	0
Level befo:	0	Level duri:	0
Test pump:	Not Reported	Pump insta:	Not Reported
Install pu:	Not Reported	Capacity:	0
Pump hp:	0	Column len:	0
Closed:	Not Reported	Abandoned:	Not Reported
Abandon da:	0	Site id:	MD7000000346335

Map ID:	649		
Objectid:	508500	County let:	Not Reported
Permit:	PG950830	Mgs id:	Not Reported
B1 seq:	3268	B1 recd:	2006 5 3
City:	JACKSONVILLE	State:	FL
Zip:	32202	Driller na:	RANDOLPH BRAND
Driller id:	MGD 99	Est gpm pr:	5
Use for wa:	Test, Observation, Monitoring	Approx dep:	35
Drill meth:	DR-POINT	Replacemen:	N
Wapid:	Not Reported	Subdivisio:	Not Reported
Section:	Not Reported	Lot:	Not Reported
Nearest to:	TAKOMA PARK	Town dista:	.5
Town direc:	SE	Road name:	RAY ROAD
Road side:	N	Road dista:	15 FT
Tax map:	41	Block:	B2
Parcel:	149	N grid83:	144704
E grid83:	400026	Lat dec de:	38.970249
Lon dec de:	-76.999698	Issue date:	2006 518
Special fl:	Not Reported	C1 seq:	2414
C1 recd:	2006 612	Completion:	2006 6 6
Total dept:	22	Num unsucc:	0

Hydrofract:	N	Grouted:	Y
Grout type:	BC	Grout top:	0
Grout bott:	22	Casing typ:	PL
Casing dia:	0	Casing dep:	17
Casing hei:	+2.5	Screen typ:	PL
Top screen:	17	Bottom scr:	22
Screen t 1:	Not Reported	Top scre 1:	0
Bottom s 1:	0	Screen t 2:	Not Reported
Top scre 2:	0	Bottom s 2:	0
Screen dia:	0	Flowing we:	Not Reported
Telescopin:	Not Reported	Log type:	Not Reported
Hrs pumped:	1	Pumping ra:	0
Level befo:	15	Level duri:	15
Test pump:	O	Pump insta:	N
Install pu:	Not Reported	Capacity:	0
Pump hp:	0	Column len:	0
Closed:	A	Abandoned:	Not Reported
Abandon da:	0	Site id:	MD7000000508500

Map ID:	649		
Objectid:	346810	County let:	PG
Permit:	PG880708	Mgs id:	Not Reported
B1 seq:	2532	B1 recd:	1989 928
City:	TAKOMA PARK	State:	MD
Zip:	Not Reported	Driller na:	STEPHEN W SAUL
Driller id:	MWD 421	Est gpm pr:	0
Use for wa:	Test, Observation, Monitoring	Approx dep:	40
Drill meth:	AIR-ROT	Replacemen:	N
Wapid:	Not Reported	Subdivisio:	Not Reported
Section:	Not Reported	Lot:	Not Reported
Nearest to:	TAKOMA PARK	Town dista:	Not Reported
Town direc:	T	Road name:	NEW HAMPSHIRE AVE
Road side:	E	Road dista:	75 FT
Tax map:	Not Reported	Block:	Not Reported
Parcel:	Not Reported	N grid83:	144704
E grid83:	400026	Lat dec de:	38.970249
Lon dec de:	-76.999698	Issue date:	1989 925
Special fl:	Not Reported	C1 seq:	Not Reported
C1 recd:	0	Completion:	0
Total dept:	0	Num unsucc:	0
Hydrofract:	Not Reported	Grouted:	Not Reported
Grout type:	Not Reported	Grout top:	0
Grout bott:	0	Casing typ:	Not Reported
Casing dia:	0	Casing dep:	0
Casing hei:	Not Reported	Screen typ:	Not Reported
Top screen:	0	Bottom scr:	0
Screen t 1:	Not Reported	Top scre 1:	0
Bottom s 1:	0	Screen t 2:	Not Reported
Top scre 2:	0	Bottom s 2:	0
Screen dia:	0	Flowing we:	Not Reported
Telescopin:	Not Reported	Log type:	Not Reported
Hrs pumped:	0	Pumping ra:	0
Level befo:	0	Level duri:	0
Test pump:	Not Reported	Pump insta:	Not Reported
Install pu:	Not Reported	Capacity:	0
Pump hp:	0	Column len:	0
Closed:	Not Reported	Abandoned:	Not Reported
Abandon da:	0	Site id:	MD7000000346810

Map ID: 650

GEOCHECK VERSION 2.1
STATE DATABASE WELL INFORMATION

Objectid:	522515	County let:	PG
Permit:	PG951591	Mgs id:	Not Reported
B1 seq:	1793	B1 recd:	200711 6
City:	LARGO	State:	MD
Zip:	20774	Driller na:	KEVIN P. WEIGLE
Driller id:	MWD 552	Est gpm pr:	0
Use for wa:	Test, Observation, Monitoring	Approx dep:	25
Drill meth:	BORED	Replacemen:	N
Wapid:	Not Reported	Subdivisio:	Not Reported
Section:	Not Reported	Lot:	MW-14S
Nearest to:	TAKOMA PARK	Town dista:	.5
Town direc:	SE	Road name:	RAY ROAD
Road side:	N	Road dista:	15 FT
Tax map:	41	Block:	B2
Parcel:	149	N grid83:	144704
E grid83:	400331	Lat dec de:	38.970249
Lon dec de:	-76.996181	Issue date:	20071026
Special fl:	Not Reported	C1 seq:	1989
C1 recd:	20071224	Completion:	20071030
Total dept:	25	Num unsucc:	0
Hydrofract:	Not Reported	Grouted:	Y
Grout type:	BC	Grout top:	0
Grout bott:	8	Casing typ:	PL
Casing dia:	4	Casing dep:	10
Casing hei:	Not Reported	Screen typ:	PL
Top screen:	10	Bottom scr:	25
Screen t 1:	Not Reported	Top scre 1:	0
Bottom s 1:	0	Screen t 2:	Not Reported
Top scre 2:	0	Bottom s 2:	0
Screen dia:	4	Flowing we:	Not Reported
Telescopin:	Not Reported	Log type:	Not Reported
Hrs pumped:	0	Pumping ra:	0
Level befo:	0	Level duri:	0
Test pump:	Not Reported	Pump insta:	N
Install pu:	Not Reported	Capacity:	0
Pump hp:	0	Column len:	0
Closed:	Not Reported	Abandoned:	Not Reported
Abandon da:	0	Site id:	MD7000000522515

Map ID:	650		
Objectid:	522514	County let:	PG
Permit:	PG951590	Mgs id:	Not Reported
B1 seq:	1792	B1 recd:	200711 6
City:	LARGO	State:	MD
Zip:	20774	Driller na:	KEVIN P. WEIGLE
Driller id:	MWD 552	Est gpm pr:	0
Use for wa:	Test, Observation, Monitoring	Approx dep:	75
Drill meth:	AIR-ROT	Replacemen:	N
Wapid:	Not Reported	Subdivisio:	Not Reported
Section:	Not Reported	Lot:	MW-13D
Nearest to:	TAKOMA PARK	Town dista:	.5
Town direc:	SE	Road name:	RAY ROAD
Road side:	N	Road dista:	15 FT
Tax map:	41	Block:	B2
Parcel:	149	N grid83:	144704
E grid83:	400331	Lat dec de:	38.970249
Lon dec de:	-76.996181	Issue date:	20071026
Special fl:	Not Reported	C1 seq:	1988
C1 recd:	20071224	Completion:	20071031
Total dept:	70	Num unsucc:	0

Hydrofract:	Not Reported	Grouted:	Y
Grout type:	BC	Grout top:	0
Grout bott:	48	Casing typ:	PL
Casing dia:	4	Casing dep:	50
Casing hei:	Not Reported	Screen typ:	PL
Top screen:	50	Bottom scr:	70
Screen t 1:	Not Reported	Top scre 1:	0
Bottom s 1:	0	Screen t 2:	Not Reported
Top scre 2:	0	Bottom s 2:	0
Screen dia:	4	Flowing we:	Not Reported
Telescopin:	Not Reported	Log type:	Not Reported
Hrs pumped:	0	Pumping ra:	0
Level befo:	0	Level duri:	0
Test pump:	Not Reported	Pump insta:	N
Install pu:	Not Reported	Capacity:	0
Pump hp:	0	Column len:	0
Closed:	Not Reported	Abandoned:	Not Reported
Abandon da:	0	Site id:	MD7000000522514

Map ID:	650		
Objectid:	522516	County let:	PG
Permit:	PG951593	Mgs id:	Not Reported
B1 seq:	1795	B1 recd:	200711 6
City:	LARGO	State:	MD
Zip:	20774	Driller na:	KEVIN P. WEIGLE
Driller id:	MWD 552	Est gpm pr:	0
Use for wa:	Test, Observation, Monitoring	Approx dep:	25
Drill meth:	BORED	Replacemen:	N
Wapid:	Not Reported	Subdivisio:	Not Reported
Section:	Not Reported	Lot:	MW-15S
Nearest to:	TAKOMA PARK	Town dista:	.5
Town direc:	SE	Road name:	RAY ROAD
Road side:	N	Road dista:	15 FT
Tax map:	41	Block:	B2
Parcel:	149	N grid83:	144704
E grid83:	400331	Lat dec de:	38.970249
Lon dec de:	-76.996181	Issue date:	20071026
Special fl:	Not Reported	C1 seq:	1991
C1 recd:	20071224	Completion:	20071030
Total dept:	20	Num unsucc:	0
Hydrofract:	Not Reported	Grouted:	Y
Grout type:	BC	Grout top:	0
Grout bott:	3	Casing typ:	PL
Casing dia:	4	Casing dep:	5
Casing hei:	+0	Screen typ:	PL
Top screen:	5	Bottom scr:	15
Screen t 1:	Not Reported	Top scre 1:	0
Bottom s 1:	0	Screen t 2:	Not Reported
Top scre 2:	0	Bottom s 2:	0
Screen dia:	4	Flowing we:	Not Reported
Telescopin:	Not Reported	Log type:	Not Reported
Hrs pumped:	0	Pumping ra:	0
Level befo:	0	Level duri:	0
Test pump:	Not Reported	Pump insta:	N
Install pu:	Not Reported	Capacity:	0
Pump hp:	0	Column len:	0
Closed:	Not Reported	Abandoned:	Not Reported
Abandon da:	0	Site id:	MD7000000522516

Map ID: 650

GEOCHECK VERSION 2.1
STATE DATABASE WELL INFORMATION

Objectid:	522518	County let:	PG
Permit:	PG951595	Mgs id:	Not Reported
B1 seq:	1797	B1 recd:	200711 6
City:	LARGO	State:	MD
Zip:	20774	Driller na:	KEVIN P. WEIGLE
Driller id:	MWD 552	Est gpm pr:	0
Use for wa:	Test, Observation, Monitoring	Approx dep:	25
Drill meth:	BORED	Replacemen:	N
Wapid:	Not Reported	Subdivisio:	Not Reported
Section:	Not Reported	Lot:	MW-16
Nearest to:	TAKOMA PARK	Town dista:	.5
Town direc:	SE	Road name:	RAY ROAD
Road side:	N	Road dista:	300 FT
Tax map:	41	Block:	B2
Parcel:	149	N grid83:	144704
E grid83:	400331	Lat dec de:	38.970249
Lon dec de:	-76.996181	Issue date:	20071026
Special fl:	Not Reported	C1 seq:	1993
C1 recd:	20071224	Completion:	20071031
Total dept:	20	Num unsucc:	0
Hydrofract:	Not Reported	Grouted:	Y
Grout type:	BC	Grout top:	0
Grout bott:	8	Casing typ:	PL
Casing dia:	2	Casing dep:	10
Casing hei:	Not Reported	Screen typ:	PL
Top screen:	10	Bottom scr:	20
Screen t 1:	Not Reported	Top scre 1:	0
Bottom s 1:	0	Screen t 2:	Not Reported
Top scre 2:	0	Bottom s 2:	0
Screen dia:	2	Flowing we:	Not Reported
Telescopin:	Not Reported	Log type:	Not Reported
Hrs pumped:	0	Pumping ra:	0
Level befo:	0	Level duri:	0
Test pump:	Not Reported	Pump insta:	N
Install pu:	Not Reported	Capacity:	0
Pump hp:	0	Column len:	0
Closed:	Not Reported	Abandoned:	Not Reported
Abandon da:	0	Site id:	MD7000000522518

Map ID:	650		
Objectid:	522517	County let:	PG
Permit:	PG951594	Mgs id:	Not Reported
B1 seq:	1796	B1 recd:	200711 6
City:	LARGO	State:	MD
Zip:	20774	Driller na:	KEVIN P. WEIGLE
Driller id:	MWD 552	Est gpm pr:	0
Use for wa:	Test, Observation, Monitoring	Approx dep:	75
Drill meth:	AIR-ROT	Replacemen:	N
Wapid:	Not Reported	Subdivisio:	Not Reported
Section:	Not Reported	Lot:	MW-15D
Nearest to:	TAKOMA PARK	Town dista:	.5
Town direc:	SE	Road name:	RAY ROAD
Road side:	N	Road dista:	15 FT
Tax map:	41	Block:	B2
Parcel:	149	N grid83:	144704
E grid83:	400331	Lat dec de:	38.970249
Lon dec de:	-76.996181	Issue date:	20071026
Special fl:	Not Reported	C1 seq:	1992
C1 recd:	20071224	Completion:	20071030
Total dept:	40	Num unsucc:	0

Hydrofract:	Not Reported	Grouted:	Y
Grout type:	BC	Grout top:	0
Grout bott:	23	Casing typ:	PL
Casing dia:	4	Casing dep:	25
Casing hei:	Not Reported	Screen typ:	PL
Top screen:	25	Bottom scr:	40
Screen t 1:	Not Reported	Top scre 1:	0
Bottom s 1:	0	Screen t 2:	Not Reported
Top scre 2:	0	Bottom s 2:	0
Screen dia:	4	Flowing we:	Not Reported
Telescopin:	Not Reported	Log type:	Not Reported
Hrs pumped:	0	Pumping ra:	0
Level befo:	0	Level duri:	0
Test pump:	Not Reported	Pump insta:	N
Install pu:	Not Reported	Capacity:	0
Pump hp:	0	Column len:	0
Closed:	Not Reported	Abandoned:	Not Reported
Abandon da:	0	Site id:	MD7000000522517

Map ID:	650		
Objectid:	456782	County let:	PG
Permit:	PG942092	Mgs id:	Not Reported
B1 seq:	3014	B1 recd:	20011023
City:	WASHINGTON	State:	DC
Zip:	20005	Driller na:	MICHAEL P WILLEY
Driller id:	MGD 47	Est gpm pr:	0
Use for wa:	Test, Observation, Monitoring	Approx dep:	30
Drill meth:	Not Reported	Replacemen:	N
Wapid:	Not Reported	Subdivisio:	Not Reported
Section:	Not Reported	Lot:	Not Reported
Nearest to:	TAKOMA PARK	Town dista:	Not Reported
Town direc:	T	Road name:	780 FAIRVIEW
Road side:	N	Road dista:	100 FT
Tax map:	Not Reported	Block:	Not Reported
Parcel:	Not Reported	N grid83:	144704
E grid83:	400331	Lat dec de:	38.970249
Lon dec de:	-76.996181	Issue date:	20011019
Special fl:	Not Reported	C1 seq:	2797
C1 recd:	20021223	Completion:	2002 3 7
Total dept:	0	Num unsucc:	0
Hydrofract:	Not Reported	Grouted:	Not Reported
Grout type:	Not Reported	Grout top:	0
Grout bott:	0	Casing typ:	Not Reported
Casing dia:	0	Casing dep:	0
Casing hei:	Not Reported	Screen typ:	Not Reported
Top screen:	0	Bottom scr:	0
Screen t 1:	Not Reported	Top scre 1:	0
Bottom s 1:	0	Screen t 2:	Not Reported
Top scre 2:	0	Bottom s 2:	0
Screen dia:	0	Flowing we:	Not Reported
Telescopin:	Not Reported	Log type:	Not Reported
Hrs pumped:	0	Pumping ra:	0
Level befo:	0	Level duri:	0
Test pump:	Not Reported	Pump insta:	Not Reported
Install pu:	Not Reported	Capacity:	0
Pump hp:	0	Column len:	0
Closed:	Not Reported	Abandoned:	Not Reported
Abandon da:	0	Site id:	MD7000000456782

Map ID: 650

GEOCHECK VERSION 2.1
STATE DATABASE WELL INFORMATION

Objectid:	456783	County let:	PG
Permit:	PG942093	Mgs id:	Not Reported
B1 seq:	3015	B1 recd:	20011023
City:	WASHINGTON	State:	DC
Zip:	20005	Driller na:	MICHAEL P WILLEY
Driller id:	MGD 47	Est gpm pr:	0
Use for wa:	Test, Observation, Monitoring	Approx dep:	30
Drill meth:	Not Reported	Replacemen:	N
Wapid:	Not Reported	Subdivisio:	660
Section:	Not Reported	Lot:	Not Reported
Nearest to:	TAKOMA PARK	Town dista:	Not Reported
Town direc:	T	Road name:	780 FAIRVIEW AVE
Road side:	N	Road dista:	110 FT
Tax map:	Not Reported	Block:	Not Reported
Parcel:	Not Reported	N grid83:	144704
E grid83:	400331	Lat dec de:	38.970249
Lon dec de:	-76.996181	Issue date:	20011019
Special fl:	Not Reported	C1 seq:	2798
C1 recd:	20021223	Completion:	2002 3 7
Total dept:	0	Num unsucc:	0
Hydrofract:	Not Reported	Grouted:	Not Reported
Grout type:	Not Reported	Grout top:	0
Grout bott:	0	Casing typ:	Not Reported
Casing dia:	0	Casing dep:	0
Casing hei:	Not Reported	Screen typ:	Not Reported
Top screen:	0	Bottom scr:	0
Screen t 1:	Not Reported	Top scre 1:	0
Bottom s 1:	0	Screen t 2:	Not Reported
Top scre 2:	0	Bottom s 2:	0
Screen dia:	0	Flowing we:	Not Reported
Telescopin:	Not Reported	Log type:	Not Reported
Hrs pumped:	0	Pumping ra:	0
Level befo:	0	Level duri:	0
Test pump:	Not Reported	Pump insta:	Not Reported
Install pu:	Not Reported	Capacity:	0
Pump hp:	0	Column len:	0
Closed:	Not Reported	Abandoned:	Not Reported
Abandon da:	0	Site id:	MD7000000456783

Map ID:	650		
Objectid:	456784	County let:	PG
Permit:	PG942094	Mgs id:	Not Reported
B1 seq:	3013	B1 recd:	20011023
City:	WASHINGTON	State:	DC
Zip:	20005	Driller na:	MICHAEL P WILLEY
Driller id:	MGD 47	Est gpm pr:	0
Use for wa:	Test, Observation, Monitoring	Approx dep:	30
Drill meth:	Not Reported	Replacemen:	N
Wapid:	Not Reported	Subdivisio:	660
Section:	Not Reported	Lot:	Not Reported
Nearest to:	780 TAKOMA PARK	Town dista:	Not Reported
Town direc:	T	Road name:	780 FAIRVIEW AVE
Road side:	N	Road dista:	90 FT
Tax map:	41	Block:	Not Reported
Parcel:	Not Reported	N grid83:	144704
E grid83:	400331	Lat dec de:	38.970249
Lon dec de:	-76.996181	Issue date:	20011019
Special fl:	Not Reported	C1 seq:	2799
C1 recd:	20021223	Completion:	2002 3 7
Total dept:	0	Num unsucc:	0

Hydrofract:	Not Reported	Grouted:	Not Reported
Grout type:	Not Reported	Grout top:	0
Grout bott:	0	Casing typ:	Not Reported
Casing dia:	0	Casing dep:	0
Casing hei:	Not Reported	Screen typ:	Not Reported
Top screen:	0	Bottom scr:	0
Screen t 1:	Not Reported	Top scre 1:	0
Bottom s 1:	0	Screen t 2:	Not Reported
Top scre 2:	0	Bottom s 2:	0
Screen dia:	0	Flowing we:	Not Reported
Telescopin:	Not Reported	Log type:	Not Reported
Hrs pumped:	0	Pumping ra:	0
Level befo:	0	Level duri:	0
Test pump:	Not Reported	Pump insta:	Not Reported
Install pu:	Not Reported	Capacity:	0
Pump hp:	0	Column len:	0
Closed:	Not Reported	Abandoned:	Not Reported
Abandon da:	0	Site id:	MD7000000456784

Map ID:	650		
Objectid:	522510	County let:	PG
Permit:	PG951586	Mgs id:	Not Reported
B1 seq:	1783	B1 recd:	200711 6
City:	NEW YORK	State:	NY
Zip:	10017-4648	Driller na:	KEVIN P. WEIGLE
Driller id:	MWD 552	Est gpm pr:	0
Use for wa:	Test, Observation, Monitoring	Approx dep:	30
Drill meth:	AIR-ROT	Replacemen:	N
Wapid:	Not Reported	Subdivisio:	BELFORD TOWERS
Section:	Not Reported	Lot:	MW-11
Nearest to:	TAKOMA PARK	Town dista:	.5
Town direc:	S	Road name:	NEW HAMPSHIRE RD
Road side:	S	Road dista:	720 FT
Tax map:	41	Block:	A1
Parcel:	A	N grid83:	144704
E grid83:	400331	Lat dec de:	38.970249
Lon dec de:	-76.996181	Issue date:	20071026
Special fl:	Not Reported	C1 seq:	1984
C1 recd:	20071224	Completion:	20071031
Total dept:	31	Num unsucc:	0
Hydrofract:	Not Reported	Grouted:	Y
Grout type:	BC	Grout top:	0
Grout bott:	12	Casing typ:	PL
Casing dia:	4	Casing dep:	14
Casing hei:	Not Reported	Screen typ:	PL
Top screen:	14	Bottom scr:	31
Screen t 1:	Not Reported	Top scre 1:	0
Bottom s 1:	0	Screen t 2:	Not Reported
Top scre 2:	0	Bottom s 2:	0
Screen dia:	4	Flowing we:	Not Reported
Telescopin:	Not Reported	Log type:	Not Reported
Hrs pumped:	0	Pumping ra:	0
Level befo:	0	Level duri:	0
Test pump:	Not Reported	Pump insta:	N
Install pu:	Not Reported	Capacity:	0
Pump hp:	0	Column len:	0
Closed:	Not Reported	Abandoned:	Not Reported
Abandon da:	0	Site id:	MD7000000522510

Map ID: 650

GEOCHECK VERSION 2.1
STATE DATABASE WELL INFORMATION

Objectid:	520258	County let:	PG
Permit:	PG951592	Mgs id:	Not Reported
B1 seq:	1794	B1 recd:	200711 6
City:	LARGO	State:	MD
Zip:	20774	Driller na:	SCOTT LENGLET
Driller id:	MGD 075	Est gpm pr:	0
Use for wa:	Test, Observation, Monitoring	Approx dep:	75
Drill meth:	AIR-ROT	Replacemen:	N
Wapid:	Not Reported	Subdivisio:	Not Reported
Section:	Not Reported	Lot:	Not Reported
Nearest to:	TAKOMA PARK	Town dista:	.5
Town direc:	SE	Road name:	RAY ROAD
Road side:	N	Road dista:	15 FT
Tax map:	41	Block:	B-2
Parcel:	149	N grid83:	144704
E grid83:	400331	Lat dec de:	38.970249
Lon dec de:	-76.996181	Issue date:	20071026
Special fl:	Not Reported	C1 seq:	0267
C1 recd:	200711 2	Completion:	20071026
Total dept:	70	Num unsucc:	0
Hydrofract:	N	Grouted:	Y
Grout type:	BC	Grout top:	0
Grout bott:	48	Casing typ:	PL
Casing dia:	4	Casing dep:	50
Casing hei:	Not Reported	Screen typ:	PL
Top screen:	50	Bottom scr:	70
Screen t 1:	Not Reported	Top scre 1:	0
Bottom s 1:	0	Screen t 2:	Not Reported
Top scre 2:	0	Bottom s 2:	0
Screen dia:	0	Flowing we:	Not Reported
Telescopin:	Not Reported	Log type:	Not Reported
Hrs pumped:	0	Pumping ra:	0
Level befo:	0	Level duri:	0
Test pump:	Not Reported	Pump insta:	Not Reported
Install pu:	Not Reported	Capacity:	0
Pump hp:	0	Column len:	0
Closed:	Not Reported	Abandoned:	Y
Abandon da:	20071016	Site id:	MD7000000520258

Map ID:	651		
Objectid:	348064	County let:	PG
Permit:	PG882729	Mgs id:	Not Reported
B1 seq:	3199	B1 recd:	19921117
City:	SILVER SPRING	State:	MD
Zip:	20910	Driller na:	MICHAEL P. WILLEY
Driller id:	MWD0455	Est gpm pr:	0
Use for wa:	Test, Observation, Monitoring	Approx dep:	30
Drill meth:	BORED	Replacemen:	N
Wapid:	Not Reported	Subdivisio:	Not Reported
Section:	Not Reported	Lot:	Not Reported
Nearest to:	HYATTSVILLE	Town dista:	0
Town direc:	T	Road name:	RIGGS ROAD
Road side:	W	Road dista:	50 FT
Tax map:	Not Reported	Block:	Not Reported
Parcel:	Not Reported	N grid83:	144704
E grid83:	401245	Lat dec de:	38.970248
Lon dec de:	-76.985629	Issue date:	1992 831
Special fl:	N	C1 seq:	6478
C1 recd:	199210 2	Completion:	1992 9 4
Total dept:	30	Num unsucc:	0

Hydrofract:	Not Reported	Grouted:	Y
Grout type:	CM	Grout top:	0
Grout bott:	11	Casing typ:	PL
Casing dia:	4	Casing dep:	15
Casing hei:	-00	Screen typ:	PL
Top screen:	15	Bottom scr:	30
Screen t 1:	Not Reported	Top scre 1:	0
Bottom s 1:	0	Screen t 2:	Not Reported
Top scre 2:	0	Bottom s 2:	0
Screen dia:	4	Flowing we:	Not Reported
Telescopin:	Not Reported	Log type:	Not Reported
Hrs pumped:	0	Pumping ra:	1
Level befo:	1	Level duri:	1
Test pump:	O	Pump insta:	N
Install pu:	Not Reported	Capacity:	0
Pump hp:	0	Column len:	0
Closed:	Not Reported	Abandoned:	Not Reported
Abandon da:	0	Site id:	MD7000000348064

Map ID:	652		
Objectid:	336269	County let:	PG
Permit:	PG881782	Mgs id:	Not Reported
B1 seq:	2511	B1 recd:	1991 326
City:	HYATTSVILLE	State:	MD
Zip:	Not Reported	Driller na:	STEVE SAUL
Driller id:	MWD0421	Est gpm pr:	0
Use for wa:	Test, Observation, Monitoring	Approx dep:	25
Drill meth:	AIR-ROT	Replacemen:	N
Wapid:	Not Reported	Subdivisio:	Not Reported
Section:	Not Reported	Lot:	Not Reported
Nearest to:	HYATTSVILLE	Town dista:	0
Town direc:	T	Road name:	RIGGS RD.
Road side:	S	Road dista:	110 FT
Tax map:	Not Reported	Block:	Not Reported
Parcel:	Not Reported	N grid83:	144704
E grid83:	401550	Lat dec de:	38.970248
Lon dec de:	-76.982112	Issue date:	1991 325
Special fl:	Y	C1 seq:	Not Reported
C1 recd:	0	Completion:	0
Total dept:	0	Num unsucc:	0
Hydrofract:	Not Reported	Grouted:	Y
Grout type:	Not Reported	Grout top:	0
Grout bott:	0	Casing typ:	Not Reported
Casing dia:	0	Casing dep:	0
Casing hei:	Not Reported	Screen typ:	Not Reported
Top screen:	0	Bottom scr:	0
Screen t 1:	Not Reported	Top scre 1:	0
Bottom s 1:	0	Screen t 2:	Not Reported
Top scre 2:	0	Bottom s 2:	0
Screen dia:	0	Flowing we:	Not Reported
Telescopin:	Not Reported	Log type:	Not Reported
Hrs pumped:	0	Pumping ra:	0
Level befo:	0	Level duri:	0
Test pump:	Not Reported	Pump insta:	Not Reported
Install pu:	Not Reported	Capacity:	0
Pump hp:	0	Column len:	0
Closed:	A	Abandoned:	Not Reported
Abandon da:	0	Site id:	MD7000000336269

Map ID: 652

GEOCHECK VERSION 2.1
STATE DATABASE WELL INFORMATION

Objectid:	257060	County let:	PG
Permit:	PG811753	Mgs id:	Not Reported
B1 seq:	Not Reported	B1 recd:	19871010
City:	HYATTSVILLE	State:	MD
Zip:	20781	Driller na:	D'AMIANO, ANTHONY R.
Driller id:	MWD0346	Est gpm pr:	0
Use for wa:	Test, Observation, Monitoring	Approx dep:	20
Drill meth:	AIR-ROT	Replacemen:	N
Wapid:	Not Reported	Subdivisio:	Not Reported
Section:	Not Reported	Lot:	Not Reported
Nearest to:	HYATTSVILLE	Town dista:	1.6 MI
Town direc:	NW	Road name:	EAST-WEST HWY
Road side:	S	Road dista:	60 FT
Tax map:	Not Reported	Block:	Not Reported
Parcel:	Not Reported	N grid83:	144704
E grid83:	401550	Lat dec de:	38.970248
Lon dec de:	-76.982112	Issue date:	19871019
Special fl:	Not Reported	C1 seq:	Not Reported
C1 recd:	198711 3	Completion:	1987 9 4
Total dept:	18	Num unsucc:	0
Hydrofract:	Not Reported	Grouted:	Y
Grout type:	BC	Grout top:	0
Grout bott:	2	Casing typ:	PL
Casing dia:	4	Casing dep:	2
Casing hei:	+01	Screen typ:	PL
Top screen:	2	Bottom scr:	18
Screen t 1:	Not Reported	Top scre 1:	0
Bottom s 1:	0	Screen t 2:	Not Reported
Top scre 2:	0	Bottom s 2:	0
Screen dia:	4	Flowing we:	Not Reported
Telescopin:	Not Reported	Log type:	Not Reported
Hrs pumped:	1	Pumping ra:	1
Level befo:	1	Level duri:	1
Test pump:	O	Pump insta:	Not Reported
Install pu:	Not Reported	Capacity:	0
Pump hp:	0	Column len:	0
Closed:	Not Reported	Abandoned:	Not Reported
Abandon da:	0	Site id:	MD7000000257060

Map ID:	652		
Objectid:	336273	County let:	PG
Permit:	PG881786	Mgs id:	Not Reported
B1 seq:	4158	B1 recd:	1991 326
City:	HYATTSVILLE	State:	MD
Zip:	Not Reported	Driller na:	STEVE SAUL
Driller id:	MWD0421	Est gpm pr:	0
Use for wa:	Test, Observation, Monitoring	Approx dep:	25
Drill meth:	AIR-ROT	Replacemen:	N
Wapid:	Not Reported	Subdivisio:	Not Reported
Section:	Not Reported	Lot:	Not Reported
Nearest to:	HYATTSVILLE	Town dista:	0
Town direc:	T	Road name:	RIGGS RD
Road side:	S	Road dista:	40 FT
Tax map:	Not Reported	Block:	Not Reported
Parcel:	Not Reported	N grid83:	144704
E grid83:	401550	Lat dec de:	38.970248
Lon dec de:	-76.982112	Issue date:	1991 325
Special fl:	Y	C1 seq:	Not Reported
C1 recd:	0	Completion:	0
Total dept:	0	Num unsucc:	0

Hydrofract:	Not Reported	Grouted:	Y
Grout type:	Not Reported	Grout top:	0
Grout bott:	0	Casing typ:	Not Reported
Casing dia:	0	Casing dep:	0
Casing hei:	Not Reported	Screen typ:	Not Reported
Top screen:	0	Bottom scr:	0
Screen t 1:	Not Reported	Top scre 1:	0
Bottom s 1:	0	Screen t 2:	Not Reported
Top scre 2:	0	Bottom s 2:	0
Screen dia:	0	Flowing we:	Not Reported
Telescopin:	Not Reported	Log type:	Not Reported
Hrs pumped:	0	Pumping ra:	0
Level befo:	0	Level duri:	0
Test pump:	Not Reported	Pump insta:	Not Reported
Install pu:	Not Reported	Capacity:	0
Pump hp:	0	Column len:	0
Closed:	A	Abandoned:	Not Reported
Abandon da:	0	Site id:	MD7000000336273

Map ID:	652		
Objectid:	336271	County let:	PG
Permit:	PG881784	Mgs id:	Not Reported
B1 seq:	4156	B1 recd:	1991 326
City:	HYATTSVILLE	State:	MD
Zip:	Not Reported	Driller na:	STEVE SAUL
Driller id:	MWD0421	Est gpm pr:	0
Use for wa:	Test, Observation, Monitoring	Approx dep:	25
Drill meth:	AIR-ROT	Replacemen:	N
Wapid:	Not Reported	Subdivisio:	Not Reported
Section:	Not Reported	Lot:	Not Reported
Nearest to:	HYATTSVILLE	Town dista:	0
Town direc:	T	Road name:	RIGGS RD
Road side:	S	Road dista:	15 FT
Tax map:	Not Reported	Block:	Not Reported
Parcel:	Not Reported	N grid83:	144704
E grid83:	401550	Lat dec de:	38.970248
Lon dec de:	-76.982112	Issue date:	1991 325
Special fl:	Y	C1 seq:	Not Reported
C1 recd:	0	Completion:	0
Total dept:	0	Num unsucc:	0
Hydrofract:	Not Reported	Grouted:	Y
Grout type:	Not Reported	Grout top:	0
Grout bott:	0	Casing typ:	Not Reported
Casing dia:	0	Casing dep:	0
Casing hei:	Not Reported	Screen typ:	Not Reported
Top screen:	0	Bottom scr:	0
Screen t 1:	Not Reported	Top scre 1:	0
Bottom s 1:	0	Screen t 2:	Not Reported
Top scre 2:	0	Bottom s 2:	0
Screen dia:	0	Flowing we:	Not Reported
Telescopin:	Not Reported	Log type:	Not Reported
Hrs pumped:	0	Pumping ra:	0
Level befo:	0	Level duri:	0
Test pump:	Not Reported	Pump insta:	Not Reported
Install pu:	Not Reported	Capacity:	0
Pump hp:	0	Column len:	0
Closed:	A	Abandoned:	Not Reported
Abandon da:	0	Site id:	MD7000000336271

Map ID: 652

GEOCHECK VERSION 2.1
STATE DATABASE WELL INFORMATION

Objectid:	336270	County let:	PG
Permit:	PG881783	Mgs id:	Not Reported
B1 seq:	4155	B1 recd:	1991 326
City:	HYATTSVILLE	State:	MD
Zip:	Not Reported	Driller na:	STEVE SAUL
Driller id:	MWD0421	Est gpm pr:	0
Use for wa:	Test, Observation, Monitoring	Approx dep:	25
Drill meth:	AIR-ROT	Replacemen:	N
Wapid:	Not Reported	Subdivisio:	Not Reported
Section:	Not Reported	Lot:	Not Reported
Nearest to:	HYATTSVILLE	Town dista:	0
Town direc:	T	Road name:	RIGGS RD
Road side:	S	Road dista:	70 FT
Tax map:	Not Reported	Block:	Not Reported
Parcel:	Not Reported	N grid83:	144704
E grid83:	401550	Lat dec de:	38.970248
Lon dec de:	-76.982112	Issue date:	1991 325
Special fl:	Y	C1 seq:	Not Reported
C1 recd:	0	Completion:	0
Total dept:	0	Num unsucc:	0
Hydrofract:	Not Reported	Grouted:	Y
Grout type:	Not Reported	Grout top:	0
Grout bott:	0	Casing typ:	Not Reported
Casing dia:	0	Casing dep:	0
Casing hei:	Not Reported	Screen typ:	Not Reported
Top screen:	0	Bottom scr:	0
Screen t 1:	Not Reported	Top scre 1:	0
Bottom s 1:	0	Screen t 2:	Not Reported
Top scre 2:	0	Bottom s 2:	0
Screen dia:	0	Flowing we:	Not Reported
Telescopin:	Not Reported	Log type:	Not Reported
Hrs pumped:	0	Pumping ra:	0
Level befo:	0	Level duri:	0
Test pump:	Not Reported	Pump insta:	Not Reported
Install pu:	Not Reported	Capacity:	0
Pump hp:	0	Column len:	0
Closed:	A	Abandoned:	Not Reported
Abandon da:	0	Site id:	MD7000000336270

Map ID:	653		
Objectid:	522513	County let:	PG
Permit:	PG951589	Mgs id:	Not Reported
B1 seq:	1791	B1 recd:	200711 6
City:	LARGO	State:	MD
Zip:	20774	Driller na:	KEVIN P. WEIGLE
Driller id:	MWD 552	Est gpm pr:	0
Use for wa:	Test, Observation, Monitoring	Approx dep:	25
Drill meth:	BORED	Replacemen:	N
Wapid:	Not Reported	Subdivisio:	Not Reported
Section:	Not Reported	Lot:	MW-13S
Nearest to:	TAKOMA PARK	Town dista:	.5
Town direc:	SE	Road name:	RAY ROAD
Road side:	N	Road dista:	15 FT
Tax map:	41	Block:	B2
Parcel:	149	N grid83:	144704
E grid83:	402160	Lat dec de:	38.970247
Lon dec de:	-76.975078	Issue date:	20071026
Special fl:	Not Reported	C1 seq:	1987
C1 recd:	20071224	Completion:	20071031
Total dept:	25	Num unsucc:	0

Hydrofract:	Not Reported	Grouted:	Y
Grout type:	BC	Grout top:	0
Grout bott:	8	Casing typ:	PL
Casing dia:	4	Casing dep:	10
Casing hei:	Not Reported	Screen typ:	PL
Top screen:	10	Bottom scr:	25
Screen t 1:	Not Reported	Top scre 1:	0
Bottom s 1:	0	Screen t 2:	Not Reported
Top scre 2:	0	Bottom s 2:	0
Screen dia:	4	Flowing we:	Not Reported
Telescopin:	Not Reported	Log type:	Not Reported
Hrs pumped:	0	Pumping ra:	0
Level befo:	0	Level duri:	0
Test pump:	Not Reported	Pump insta:	N
Install pu:	Not Reported	Capacity:	0
Pump hp:	0	Column len:	0
Closed:	Not Reported	Abandoned:	Not Reported
Abandon da:	0	Site id:	MD7000000522513

Map ID:	654		
Objectid:	256153	County let:	PG
Permit:	PG810752	Mgs id:	Not Reported
B1 seq:	Not Reported	B1 recd:	19841217
City:	MITCHELLVILLE	State:	MD
Zip:	20716	Driller na:	BRANHAM, JOHN E.
Driller id:	MWD0080	Est gpm pr:	10
Use for wa:	Home or Public Use	Approx dep:	150
Drill meth:	ROTARY	Replacemen:	N
Wapid:	Not Reported	Subdivisio:	SHERWOOD MANOR
Section:	Not Reported	Lot:	19
Nearest to:	MITCHELLVILLE	Town dista:	3.4 MI
Town direc:	NE	Road name:	16400 LEA DR
Road side:	N	Road dista:	300 FT
Tax map:	Not Reported	Block:	Not Reported
Parcel:	Not Reported	N grid83:	144704
E grid83:	403684	Lat dec de:	38.970242
Lon dec de:	-76.957491	Issue date:	198412 6
Special fl:	Not Reported	C1 seq:	Not Reported
C1 recd:	1985 716	Completion:	1985 7 1
Total dept:	150	Num unsucc:	0
Hydrofract:	Not Reported	Grouted:	Y
Grout type:	CM	Grout top:	4
Grout bott:	40	Casing typ:	PL
Casing dia:	4	Casing dep:	140
Casing hei:	+01	Screen typ:	PL
Top screen:	140	Bottom scr:	147
Screen t 1:	Not Reported	Top scre 1:	0
Bottom s 1:	0	Screen t 2:	Not Reported
Top scre 2:	0	Bottom s 2:	0
Screen dia:	2	Flowing we:	Not Reported
Telescopin:	Not Reported	Log type:	Not Reported
Hrs pumped:	5	Pumping ra:	15
Level befo:	80	Level duri:	95
Test pump:	A	Pump insta:	Not Reported
Install pu:	S	Capacity:	7
Pump hp:	.75	Column len:	147
Closed:	Not Reported	Abandoned:	Not Reported
Abandon da:	0	Site id:	MD7000000256153

Map ID: 655

GEOCHECK VERSION 2.1
STATE DATABASE WELL INFORMATION

Objectid:	257606	County let:	PG
Permit:	PG880026	Mgs id:	Not Reported
B1 seq:	Not Reported	B1 recd:	19881222
City:	WASHINGTON	State:	DC
Zip:	20001	Driller na:	MICHAEL W HUBER
Driller id:	MWD03360	Est gpm pr:	0
Use for wa:	Test, Observation, Monitoring	Approx dep:	75
Drill meth:	ROTARY	Replacemen:	N
Wapid:	Not Reported	Subdivisio:	Not Reported
Section:	Not Reported	Lot:	Not Reported
Nearest to:	Not Reported	Town dista:	Not Reported
Town direc:	W	Road name:	BALTIMORE AVE
Road side:	W	Road dista:	50 FT
Tax map:	Not Reported	Block:	Not Reported
Parcel:	Not Reported	N grid83:	144704
E grid83:	405208	Lat dec de:	38.970234
Lon dec de:	-76.939905	Issue date:	19881212
Special fl:	Not Reported	C1 seq:	Not Reported
C1 recd:	1989 4 6	Completion:	1989 128
Total dept:	75	Num unsucc:	0
Hydrofract:	Not Reported	Grouted:	Y
Grout type:	CM	Grout top:	0
Grout bott:	29	Casing typ:	PL
Casing dia:	5	Casing dep:	35
Casing hei:	+02	Screen typ:	PL
Top screen:	35	Bottom scr:	75
Screen t 1:	Not Reported	Top scre 1:	0
Bottom s 1:	0	Screen t 2:	Not Reported
Top scre 2:	0	Bottom s 2:	0
Screen dia:	5	Flowing we:	Not Reported
Telescopin:	Not Reported	Log type:	Not Reported
Hrs pumped:	0	Pumping ra:	0
Level befo:	0	Level duri:	0
Test pump:	O	Pump insta:	Not Reported
Install pu:	Not Reported	Capacity:	0
Pump hp:	0	Column len:	0
Closed:	Not Reported	Abandoned:	Not Reported
Abandon da:	0	Site id:	MD7000000257606

Map ID:	655		
Objectid:	257605	County let:	PG
Permit:	PG880025	Mgs id:	Not Reported
B1 seq:	Not Reported	B1 recd:	1990 814
City:	WASHINGTON	State:	DC
Zip:	20001	Driller na:	MICHAEL W HUBER
Driller id:	MWD0336	Est gpm pr:	0
Use for wa:	Test, Observation, Monitoring	Approx dep:	75
Drill meth:	ROTARY	Replacemen:	N
Wapid:	Not Reported	Subdivisio:	Not Reported
Section:	Not Reported	Lot:	Not Reported
Nearest to:	Not Reported	Town dista:	Not Reported
Town direc:	W	Road name:	44TH
Road side:	W	Road dista:	50 FT
Tax map:	Not Reported	Block:	Not Reported
Parcel:	Not Reported	N grid83:	144704
E grid83:	405208	Lat dec de:	38.970234
Lon dec de:	-76.939905	Issue date:	19881212
Special fl:	Not Reported	C1 seq:	Not Reported
C1 recd:	1989 4 6	Completion:	1989 116
Total dept:	105	Num unsucc:	0

Hydrofract:	Not Reported	Grouted:	Y
Grout type:	CM	Grout top:	0
Grout bott:	49	Casing typ:	PL
Casing dia:	5	Casing dep:	55
Casing hei:	+02	Screen typ:	PL
Top screen:	55	Bottom scr:	105
Screen t 1:	Not Reported	Top scre 1:	0
Bottom s 1:	0	Screen t 2:	Not Reported
Top scre 2:	0	Bottom s 2:	0
Screen dia:	5	Flowing we:	Not Reported
Telescopin:	Not Reported	Log type:	Not Reported
Hrs pumped:	0	Pumping ra:	0
Level befo:	0	Level duri:	0
Test pump:	O	Pump insta:	Not Reported
Install pu:	Not Reported	Capacity:	0
Pump hp:	0	Column len:	0
Closed:	Not Reported	Abandoned:	Not Reported
Abandon da:	0	Site id:	MD7000000257605

Map ID:	655		
Objectid:	257691	County let:	PG
Permit:	PG880140	Mgs id:	Not Reported
B1 seq:	Not Reported	B1 recd:	1989 227
City:	WASHINGTON	State:	DC
Zip:	20001	Driller na:	MICHAEL W HUBER
Driller id:	MWD0000	Est gpm pr:	0
Use for wa:	Test, Observation, Monitoring	Approx dep:	75
Drill meth:	ROTARY	Replacemen:	N
Wapid:	Not Reported	Subdivisio:	Not Reported
Section:	Not Reported	Lot:	Not Reported
Nearest to:	Not Reported	Town dista:	Not Reported
Town direc:	Not Reported	Road name:	BALTIMORE AVE
Road side:	W	Road dista:	100 FT
Tax map:	Not Reported	Block:	Not Reported
Parcel:	Not Reported	N grid83:	144704
E grid83:	405208	Lat dec de:	38.970234
Lon dec de:	-76.939905	Issue date:	1989 222
Special fl:	Not Reported	C1 seq:	Not Reported
C1 recd:	1989 4 6	Completion:	1989 224
Total dept:	100	Num unsucc:	0
Hydrofract:	Not Reported	Grouted:	Y
Grout type:	CM	Grout top:	0
Grout bott:	36	Casing typ:	PL
Casing dia:	5	Casing dep:	40
Casing hei:	+02	Screen typ:	PL
Top screen:	40	Bottom scr:	100
Screen t 1:	Not Reported	Top scre 1:	0
Bottom s 1:	0	Screen t 2:	Not Reported
Top scre 2:	0	Bottom s 2:	0
Screen dia:	5	Flowing we:	Not Reported
Telescopin:	Not Reported	Log type:	Not Reported
Hrs pumped:	0	Pumping ra:	0
Level befo:	0	Level duri:	0
Test pump:	O	Pump insta:	Not Reported
Install pu:	Not Reported	Capacity:	0
Pump hp:	0	Column len:	0
Closed:	Not Reported	Abandoned:	Not Reported
Abandon da:	0	Site id:	MD7000000257691

Map ID: 655

GEOCHECK VERSION 2.1
STATE DATABASE WELL INFORMATION

Objectid:	533181	County let:	Not Reported
Permit:	PG952344	Mgs id:	Not Reported
B1 seq:	8735	B1 recd:	2009 522
City:	LAUREL	State:	MD
Zip:	20707	Driller na:	PALMER STEPHENS
Driller id:	MWD 344	Est gpm pr:	0
Use for wa:	Test, Observation, Monitoring	Approx dep:	25
Drill meth:	BORED	Replacemen:	N
Wapid:	Not Reported	Subdivisio:	TA #2141612
Section:	Not Reported	Lot:	Not Reported
Nearest to:	UNIVERSITY PARK	Town dista:	1.0
Town direc:	S	Road name:	6502 BALTIMORE AVE
Road side:	W	Road dista:	10 FT
Tax map:	Not Reported	Block:	Not Reported
Parcel:	Not Reported	N grid83:	144704
E grid83:	405208	Lat dec de:	38.970234
Lon dec de:	-76.939905	Issue date:	2009 326
Special fl:	Not Reported	C1 seq:	7758
C1 recd:	0	Completion:	2009 428
Total dept:	25	Num unsucc:	0
Hydrofract:	N	Grouted:	Y
Grout type:	BC	Grout top:	0
Grout bott:	2	Casing typ:	PL
Casing dia:	2	Casing dep:	5
Casing hei:	Not Reported	Screen typ:	PL
Top screen:	5	Bottom scr:	25
Screen t 1:	Not Reported	Top scre 1:	0
Bottom s 1:	0	Screen t 2:	Not Reported
Top scre 2:	0	Bottom s 2:	0
Screen dia:	2	Flowing we:	Not Reported
Telescopin:	Not Reported	Log type:	Not Reported
Hrs pumped:	0	Pumping ra:	0
Level befo:	0	Level duri:	0
Test pump:	Not Reported	Pump insta:	N
Install pu:	Not Reported	Capacity:	0
Pump hp:	0	Column len:	0
Closed:	Not Reported	Abandoned:	Not Reported
Abandon da:	0	Site id:	MD7000000533181

Map ID:	655		
Objectid:	533178	County let:	Not Reported
Permit:	PG952343	Mgs id:	Not Reported
B1 seq:	8736	B1 recd:	2009 522
City:	LAUREL	State:	MD
Zip:	20707	Driller na:	PALMER STEPHENS
Driller id:	MWD 344	Est gpm pr:	0
Use for wa:	Test, Observation, Monitoring	Approx dep:	25
Drill meth:	BORED	Replacemen:	N
Wapid:	Not Reported	Subdivisio:	TA #2141612
Section:	Not Reported	Lot:	Not Reported
Nearest to:	UNIVERSITY PARK	Town dista:	1.0
Town direc:	S	Road name:	6502 BALTIMORE AVE
Road side:	E	Road dista:	10 FT
Tax map:	Not Reported	Block:	Not Reported
Parcel:	Not Reported	N grid83:	144704
E grid83:	405208	Lat dec de:	38.970234
Lon dec de:	-76.939905	Issue date:	2009 326
Special fl:	Not Reported	C1 seq:	7759
C1 recd:	0	Completion:	2009 428
Total dept:	25	Num unsucc:	0

Hydrofract:	N	Grouted:	Y
Grout type:	BC	Grout top:	0
Grout bott:	3	Casing typ:	PL
Casing dia:	2	Casing dep:	5
Casing hei:	Not Reported	Screen typ:	PL
Top screen:	5	Bottom scr:	25
Screen t 1:	Not Reported	Top scre 1:	0
Bottom s 1:	0	Screen t 2:	Not Reported
Top scre 2:	0	Bottom s 2:	0
Screen dia:	2	Flowing we:	Not Reported
Telescopin:	Not Reported	Log type:	Not Reported
Hrs pumped:	0	Pumping ra:	0
Level befo:	0	Level duri:	0
Test pump:	Not Reported	Pump insta:	N
Install pu:	Not Reported	Capacity:	0
Pump hp:	0	Column len:	0
Closed:	Not Reported	Abandoned:	Not Reported
Abandon da:	0	Site id:	MD7000000533178

Map ID:	656		
Objectid:	257607	County let:	PG
Permit:	PG880027	Mgs id:	Not Reported
B1 seq:	Not Reported	B1 recd:	19881222
City:	WASHINGTON	State:	DC
Zip:	20001	Driller na:	MICHAEL W HUBER
Driller id:	MWD03360	Est gpm pr:	0
Use for wa:	Test, Observation, Monitoring	Approx dep:	90
Drill meth:	ROTARY	Replacemen:	N
Wapid:	Not Reported	Subdivisio:	Not Reported
Section:	Not Reported	Lot:	Not Reported
Nearest to:	Not Reported	Town dista:	Not Reported
Town direc:	Not Reported	Road name:	ALBION ROAD
Road side:	S	Road dista:	80 FT
Tax map:	Not Reported	Block:	Not Reported
Parcel:	Not Reported	N grid83:	144704
E grid83:	405513	Lat dec de:	38.970232
Lon dec de:	-76.936388	Issue date:	19881212
Special fl:	Not Reported	C1 seq:	Not Reported
C1 recd:	1989 4 6	Completion:	19891212
Total dept:	42	Num unsucc:	0
Hydrofract:	Not Reported	Grouted:	Y
Grout type:	CM	Grout top:	0
Grout bott:	12	Casing typ:	PL
Casing dia:	5	Casing dep:	16
Casing hei:	+02	Screen typ:	PL
Top screen:	16	Bottom scr:	42
Screen t 1:	Not Reported	Top scre 1:	0
Bottom s 1:	0	Screen t 2:	Not Reported
Top scre 2:	0	Bottom s 2:	0
Screen dia:	5	Flowing we:	Not Reported
Telescopin:	Not Reported	Log type:	Not Reported
Hrs pumped:	0	Pumping ra:	0
Level befo:	0	Level duri:	0
Test pump:	O	Pump insta:	Not Reported
Install pu:	Not Reported	Capacity:	0
Pump hp:	0	Column len:	0
Closed:	Not Reported	Abandoned:	Not Reported
Abandon da:	0	Site id:	MD7000000257607

Map ID: 656

GEOCHECK VERSION 2.1
STATE DATABASE WELL INFORMATION

Objectid:	257608	County let:	PG
Permit:	PG880028	Mgs id:	Not Reported
B1 seq:	Not Reported	B1 recd:	19881222
City:	WASHINGTON	State:	DC
Zip:	20001	Driller na:	MICHAEL W HUBER
Driller id:	MWD03360	Est gpm pr:	0
Use for wa:	Test, Observation, Monitoring	Approx dep:	90
Drill meth:	ROTARY	Replacemen:	N
Wapid:	Not Reported	Subdivisio:	Not Reported
Section:	Not Reported	Lot:	Not Reported
Nearest to:	Not Reported	Town dista:	Not Reported
Town direc:	Not Reported	Road name:	ALBION
Road side:	S	Road dista:	85 FT
Tax map:	Not Reported	Block:	Not Reported
Parcel:	Not Reported	N grid83:	144704
E grid83:	405513	Lat dec de:	38.970232
Lon dec de:	-76.936388	Issue date:	19881212
Special fl:	Not Reported	C1 seq:	Not Reported
C1 recd:	1989 4 6	Completion:	19881212
Total dept:	40	Num unsucc:	0
Hydrofract:	Not Reported	Grouted:	Y
Grout type:	CM	Grout top:	0
Grout bott:	12	Casing typ:	PL
Casing dia:	5	Casing dep:	15
Casing hei:	+02	Screen typ:	PL
Top screen:	15	Bottom scr:	40
Screen t 1:	Not Reported	Top scre 1:	0
Bottom s 1:	0	Screen t 2:	Not Reported
Top scre 2:	0	Bottom s 2:	0
Screen dia:	5	Flowing we:	Not Reported
Telescopin:	Not Reported	Log type:	Not Reported
Hrs pumped:	0	Pumping ra:	0
Level befo:	0	Level duri:	0
Test pump:	O	Pump insta:	Not Reported
Install pu:	Not Reported	Capacity:	0
Pump hp:	0	Column len:	0
Closed:	Not Reported	Abandoned:	Not Reported
Abandon da:	0	Site id:	MD7000000257608

Map ID:	656		
Objectid:	257609	County let:	PG
Permit:	PG880029	Mgs id:	Not Reported
B1 seq:	Not Reported	B1 recd:	19881222
City:	WASHINGTON	State:	DC
Zip:	20001	Driller na:	MICHAEL W HUBER
Driller id:	MWD0336	Est gpm pr:	0
Use for wa:	Test, Observation, Monitoring	Approx dep:	90
Drill meth:	ROTARY	Replacemen:	N
Wapid:	Not Reported	Subdivisio:	Not Reported
Section:	Not Reported	Lot:	Not Reported
Nearest to:	Not Reported	Town dista:	Not Reported
Town direc:	Not Reported	Road name:	ALBION
Road side:	S	Road dista:	60 FT
Tax map:	Not Reported	Block:	Not Reported
Parcel:	Not Reported	N grid83:	144704
E grid83:	405513	Lat dec de:	38.970232
Lon dec de:	-76.936388	Issue date:	19881212
Special fl:	Not Reported	C1 seq:	Not Reported
C1 recd:	1989 4 6	Completion:	19881212
Total dept:	56	Num unsucc:	0

Hydrofract:	Not Reported	Grouted:	Y
Grout type:	CM	Grout top:	0
Grout bott:	12	Casing typ:	PL
Casing dia:	5	Casing dep:	16
Casing hei:	+02	Screen typ:	PL
Top screen:	16	Bottom scr:	56
Screen t 1:	Not Reported	Top scre 1:	0
Bottom s 1:	0	Screen t 2:	Not Reported
Top scre 2:	0	Bottom s 2:	0
Screen dia:	5	Flowing we:	Not Reported
Telescopin:	Not Reported	Log type:	Not Reported
Hrs pumped:	0	Pumping ra:	0
Level befo:	0	Level duri:	0
Test pump:	O	Pump insta:	Not Reported
Install pu:	Not Reported	Capacity:	0
Pump hp:	0	Column len:	0
Closed:	Not Reported	Abandoned:	Not Reported
Abandon da:	0	Site id:	MD7000000257609

Map ID:	657		
Objectid:	348651	County let:	PG
Permit:	PG882361	Mgs id:	Not Reported
B1 seq:	7038	B1 recd:	1992 526
City:	TAKOMA PARK	State:	MD
Zip:	Not Reported	Driller na:	FRANK KLECKA
Driller id:	MWD0525	Est gpm pr:	0
Use for wa:	Test, Observation, Monitoring	Approx dep:	50
Drill meth:	AIR-ROT	Replacemen:	N
Wapid:	Not Reported	Subdivisio:	Not Reported
Section:	Not Reported	Lot:	Not Reported
Nearest to:	TAKOMA PARK	Town dista:	0
Town direc:	T	Road name:	NEW HAMPSHIRE AVE
Road side:	W	Road dista:	67 FT
Tax map:	Not Reported	Block:	Not Reported
Parcel:	Not Reported	N grid83:	144399
E grid83:	399721	Lat dec de:	38.967504
Lon dec de:	-77.003216	Issue date:	1992 6 1
Special fl:	Y	C1 seq:	0971
C1 recd:	1992 716	Completion:	1992 6 9
Total dept:	49	Num unsucc:	0
Hydrofract:	Not Reported	Grouted:	Y
Grout type:	CM	Grout top:	0
Grout bott:	5	Casing typ:	PL
Casing dia:	4	Casing dep:	40
Casing hei:	0	Screen typ:	PL
Top screen:	40	Bottom scr:	49
Screen t 1:	Not Reported	Top scre 1:	0
Bottom s 1:	0	Screen t 2:	Not Reported
Top scre 2:	0	Bottom s 2:	0
Screen dia:	4	Flowing we:	Not Reported
Telescopin:	Not Reported	Log type:	Not Reported
Hrs pumped:	0	Pumping ra:	0
Level befo:	0	Level duri:	0
Test pump:	Not Reported	Pump insta:	N
Install pu:	Not Reported	Capacity:	1
Pump hp:	1	Column len:	1
Closed:	A	Abandoned:	Not Reported
Abandon da:	0	Site id:	MD7000000348651

Map ID: 657

GEOCHECK VERSION 2.1
STATE DATABASE WELL INFORMATION

Objectid:	370632	County let:	PG
Permit:	PG881497	Mgs id:	Not Reported
B1 seq:	4100	B1 recd:	19901116
City:	TAKOMA PARK	State:	MD
Zip:	Not Reported	Driller na:	STEVE SAUL
Driller id:	MWD 421	Est gpm pr:	0
Use for wa:	Test, Observation, Monitoring	Approx dep:	40
Drill meth:	AIR-ROT	Replacemen:	N
Wapid:	Not Reported	Subdivisio:	Not Reported
Section:	Not Reported	Lot:	Not Reported
Nearest to:	TAKOMA PARK	Town dista:	Not Reported
Town direc:	T	Road name:	NEW HAMPSHIRE
Road side:	W	Road dista:	20 FT
Tax map:	Not Reported	Block:	Not Reported
Parcel:	Not Reported	N grid83:	144399
E grid83:	399721	Lat dec de:	38.967504
Lon dec de:	-77.003216	Issue date:	19901113
Special fl:	Not Reported	C1 seq:	Not Reported
C1 recd:	0	Completion:	0
Total dept:	0	Num unsucc:	0
Hydrofract:	Not Reported	Grouted:	Not Reported
Grout type:	Not Reported	Grout top:	0
Grout bott:	0	Casing typ:	Not Reported
Casing dia:	0	Casing dep:	0
Casing hei:	Not Reported	Screen typ:	Not Reported
Top screen:	0	Bottom scr:	0
Screen t 1:	Not Reported	Top scre 1:	0
Bottom s 1:	0	Screen t 2:	Not Reported
Top scre 2:	0	Bottom s 2:	0
Screen dia:	0	Flowing we:	Not Reported
Telescopin:	Not Reported	Log type:	Not Reported
Hrs pumped:	0	Pumping ra:	0
Level befo:	0	Level duri:	0
Test pump:	Not Reported	Pump insta:	Not Reported
Install pu:	Not Reported	Capacity:	0
Pump hp:	0	Column len:	0
Closed:	Not Reported	Abandoned:	Not Reported
Abandon da:	0	Site id:	MD7000000370632

Map ID:	657		
Objectid:	370642	County let:	PG
Permit:	PG881496	Mgs id:	Not Reported
B1 seq:	4034	B1 recd:	19901116
City:	TAKOMA PARK	State:	MD
Zip:	Not Reported	Driller na:	STEVE SAUL
Driller id:	MWD 421	Est gpm pr:	0
Use for wa:	Test, Observation, Monitoring	Approx dep:	40
Drill meth:	AIR-ROT	Replacemen:	N
Wapid:	Not Reported	Subdivisio:	Not Reported
Section:	Not Reported	Lot:	Not Reported
Nearest to:	TAKOMA PARK	Town dista:	Not Reported
Town direc:	T	Road name:	NEW HAMPSHIRE
Road side:	W	Road dista:	60 FT
Tax map:	Not Reported	Block:	Not Reported
Parcel:	Not Reported	N grid83:	144399
E grid83:	399721	Lat dec de:	38.967504
Lon dec de:	-77.003216	Issue date:	19901113
Special fl:	Not Reported	C1 seq:	Not Reported
C1 recd:	0	Completion:	0
Total dept:	0	Num unsucc:	0

Hydrofract:	Not Reported	Grouted:	Not Reported
Grout type:	Not Reported	Grout top:	0
Grout bott:	0	Casing typ:	Not Reported
Casing dia:	0	Casing dep:	0
Casing hei:	Not Reported	Screen typ:	Not Reported
Top screen:	0	Bottom scr:	0
Screen t 1:	Not Reported	Top scre 1:	0
Bottom s 1:	0	Screen t 2:	Not Reported
Top scre 2:	0	Bottom s 2:	0
Screen dia:	0	Flowing we:	Not Reported
Telescopin:	Not Reported	Log type:	Not Reported
Hrs pumped:	0	Pumping ra:	0
Level befo:	0	Level duri:	0
Test pump:	Not Reported	Pump insta:	Not Reported
Install pu:	Not Reported	Capacity:	0
Pump hp:	0	Column len:	0
Closed:	Not Reported	Abandoned:	Not Reported
Abandon da:	0	Site id:	MD7000000370642

Map ID:	657		
Objectid:	342166	County let:	PG
Permit:	PG882363	Mgs id:	Not Reported
B1 seq:	7035	B1 recd:	1992 525
City:	TAKOMA PARK	State:	MD
Zip:	Not Reported	Driller na:	FRANK KLECKA
Driller id:	MWD525	Est gpm pr:	0
Use for wa:	Test, Observation, Monitoring	Approx dep:	50
Drill meth:	AIR-ROT	Replacemen:	N
Wapid:	Not Reported	Subdivisio:	Not Reported
Section:	Not Reported	Lot:	Not Reported
Nearest to:	TAKOMA PARK	Town dista:	0
Town direc:	T	Road name:	NEW HAMPSHIRE AVE
Road side:	W	Road dista:	32 FT
Tax map:	Not Reported	Block:	Not Reported
Parcel:	Not Reported	N grid83:	144399
E grid83:	399721	Lat dec de:	38.967504
Lon dec de:	-77.003216	Issue date:	1992 6 1
Special fl:	Not Reported	C1 seq:	Not Reported
C1 recd:	0	Completion:	0
Total dept:	0	Num unsucc:	0
Hydrofract:	Not Reported	Grouted:	Not Reported
Grout type:	Not Reported	Grout top:	0
Grout bott:	0	Casing typ:	Not Reported
Casing dia:	0	Casing dep:	0
Casing hei:	Not Reported	Screen typ:	Not Reported
Top screen:	0	Bottom scr:	0
Screen t 1:	Not Reported	Top scre 1:	0
Bottom s 1:	0	Screen t 2:	Not Reported
Top scre 2:	0	Bottom s 2:	0
Screen dia:	0	Flowing we:	Not Reported
Telescopin:	Not Reported	Log type:	Not Reported
Hrs pumped:	0	Pumping ra:	0
Level befo:	0	Level duri:	0
Test pump:	Not Reported	Pump insta:	Not Reported
Install pu:	Not Reported	Capacity:	0
Pump hp:	0	Column len:	0
Closed:	Not Reported	Abandoned:	Y
Abandon da:	19951011	Site id:	MD7000000342166

Map ID: 657

GEOCHECK VERSION 2.1
STATE DATABASE WELL INFORMATION

Objectid:	342167	County let:	PG
Permit:	PG882364	Mgs id:	Not Reported
B1 seq:	7037	B1 recd:	1992 526
City:	TAKOMA PARK	State:	MD
Zip:	Not Reported	Driller na:	FRANK KLECKA
Driller id:	MWD525	Est gpm pr:	0
Use for wa:	Test, Observation, Monitoring	Approx dep:	50
Drill meth:	AIR-ROT	Replacemen:	N
Wapid:	Not Reported	Subdivisio:	Not Reported
Section:	Not Reported	Lot:	Not Reported
Nearest to:	TAKOMA PARK	Town dista:	0
Town direc:	T	Road name:	NEW HAMPSHIRE AVE
Road side:	W	Road dista:	11 FT
Tax map:	Not Reported	Block:	Not Reported
Parcel:	Not Reported	N grid83:	144399
E grid83:	399721	Lat dec de:	38.967504
Lon dec de:	-77.003216	Issue date:	1992 6 1
Special fl:	Not Reported	C1 seq:	Not Reported
C1 recd:	0	Completion:	0
Total dept:	0	Num unsucc:	0
Hydrofract:	Not Reported	Grouted:	Not Reported
Grout type:	Not Reported	Grout top:	0
Grout bott:	0	Casing typ:	Not Reported
Casing dia:	0	Casing dep:	0
Casing hei:	Not Reported	Screen typ:	Not Reported
Top screen:	0	Bottom scr:	0
Screen t 1:	Not Reported	Top scre 1:	0
Bottom s 1:	0	Screen t 2:	Not Reported
Top scre 2:	0	Bottom s 2:	0
Screen dia:	0	Flowing we:	Not Reported
Telescopin:	Not Reported	Log type:	Not Reported
Hrs pumped:	0	Pumping ra:	0
Level befo:	0	Level duri:	0
Test pump:	Not Reported	Pump insta:	Not Reported
Install pu:	Not Reported	Capacity:	0
Pump hp:	0	Column len:	0
Closed:	Not Reported	Abandoned:	Y
Abandon da:	19951011	Site id:	MD7000000342167

Map ID:	657		
Objectid:	342176	County let:	PG
Permit:	PG882362	Mgs id:	Not Reported
B1 seq:	7036	B1 recd:	1992 526
City:	TAKOMA PARK	State:	MD
Zip:	Not Reported	Driller na:	FRANK KLECKA
Driller id:	MWD525	Est gpm pr:	0
Use for wa:	Test, Observation, Monitoring	Approx dep:	50
Drill meth:	AIR-ROT	Replacemen:	N
Wapid:	Not Reported	Subdivisio:	Not Reported
Section:	Not Reported	Lot:	Not Reported
Nearest to:	TAKOMA PARK	Town dista:	0
Town direc:	T	Road name:	NEW HAMPSHIRE AVE
Road side:	W	Road dista:	40 FT
Tax map:	Not Reported	Block:	Not Reported
Parcel:	Not Reported	N grid83:	144399
E grid83:	399721	Lat dec de:	38.967504
Lon dec de:	-77.003216	Issue date:	1992 6 1
Special fl:	Not Reported	C1 seq:	Not Reported
C1 recd:	0	Completion:	0
Total dept:	0	Num unsucc:	0

Hydrofract:	Not Reported	Grouted:	Not Reported
Grout type:	Not Reported	Grout top:	0
Grout bott:	0	Casing typ:	Not Reported
Casing dia:	0	Casing dep:	0
Casing hei:	Not Reported	Screen typ:	Not Reported
Top screen:	0	Bottom scr:	0
Screen t 1:	Not Reported	Top scre 1:	0
Bottom s 1:	0	Screen t 2:	Not Reported
Top scre 2:	0	Bottom s 2:	0
Screen dia:	0	Flowing we:	Not Reported
Telescopin:	Not Reported	Log type:	Not Reported
Hrs pumped:	0	Pumping ra:	0
Level befo:	0	Level duri:	0
Test pump:	Not Reported	Pump insta:	Not Reported
Install pu:	Not Reported	Capacity:	0
Pump hp:	0	Column len:	0
Closed:	Not Reported	Abandoned:	Y
Abandon da:	19951011	Site id:	MD7000000342176

Map ID:	657		
Objectid:	370647	County let:	PG
Permit:	PG881495	Mgs id:	Not Reported
B1 seq:	4033	B1 recd:	19901116
City:	TAKOMA PARK	State:	MD
Zip:	Not Reported	Driller na:	STEVE SAUL
Driller id:	MWD 421	Est gpm pr:	0
Use for wa:	Test, Observation, Monitoring	Approx dep:	50
Drill meth:	BORED	Replacemen:	N
Wapid:	Not Reported	Subdivisio:	Not Reported
Section:	Not Reported	Lot:	Not Reported
Nearest to:	TAKOMA PARK	Town dista:	Not Reported
Town direc:	T	Road name:	NEW HAMPSHIRE
Road side:	W	Road dista:	100 FT
Tax map:	Not Reported	Block:	Not Reported
Parcel:	Not Reported	N grid83:	144399
E grid83:	399721	Lat dec de:	38.967504
Lon dec de:	-77.003216	Issue date:	19901113
Special fl:	Not Reported	C1 seq:	Not Reported
C1 recd:	0	Completion:	0
Total dept:	0	Num unsucc:	0
Hydrofract:	Not Reported	Grouted:	Not Reported
Grout type:	Not Reported	Grout top:	0
Grout bott:	0	Casing typ:	Not Reported
Casing dia:	0	Casing dep:	0
Casing hei:	Not Reported	Screen typ:	Not Reported
Top screen:	0	Bottom scr:	0
Screen t 1:	Not Reported	Top scre 1:	0
Bottom s 1:	0	Screen t 2:	Not Reported
Top scre 2:	0	Bottom s 2:	0
Screen dia:	0	Flowing we:	Not Reported
Telescopin:	Not Reported	Log type:	Not Reported
Hrs pumped:	0	Pumping ra:	0
Level befo:	0	Level duri:	0
Test pump:	Not Reported	Pump insta:	Not Reported
Install pu:	Not Reported	Capacity:	0
Pump hp:	0	Column len:	0
Closed:	Not Reported	Abandoned:	Not Reported
Abandon da:	0	Site id:	MD7000000370647

Map ID: 657

GEOCHECK VERSION 2.1
STATE DATABASE WELL INFORMATION

Objectid:	371415	County let:	PG
Permit:	PG881492	Mgs id:	Not Reported
B1 seq:	4030	B1 recd:	19901116
City:	TAKOMA PARK	State:	MD
Zip:	Not Reported	Driller na:	STEVE SAUL
Driller id:	MWD 421	Est gpm pr:	0
Use for wa:	Test, Observation, Monitoring	Approx dep:	50
Drill meth:	AIR-ROT	Replacemen:	N
Wapid:	Not Reported	Subdivisio:	Not Reported
Section:	Not Reported	Lot:	Not Reported
Nearest to:	TAKOMA PARK	Town dista:	Not Reported
Town direc:	T	Road name:	NEW HAMPSHIRE
Road side:	W	Road dista:	46 FT
Tax map:	Not Reported	Block:	Not Reported
Parcel:	Not Reported	N grid83:	144399
E grid83:	399721	Lat dec de:	38.967504
Lon dec de:	-77.003216	Issue date:	19901113
Special fl:	Not Reported	C1 seq:	Not Reported
C1 recd:	0	Completion:	0
Total dept:	0	Num unsucc:	0
Hydrofract:	Not Reported	Grouted:	Not Reported
Grout type:	Not Reported	Grout top:	0
Grout bott:	0	Casing typ:	Not Reported
Casing dia:	0	Casing dep:	0
Casing hei:	Not Reported	Screen typ:	Not Reported
Top screen:	0	Bottom scr:	0
Screen t 1:	Not Reported	Top scre 1:	0
Bottom s 1:	0	Screen t 2:	Not Reported
Top scre 2:	0	Bottom s 2:	0
Screen dia:	0	Flowing we:	Not Reported
Telescopin:	Not Reported	Log type:	Not Reported
Hrs pumped:	0	Pumping ra:	0
Level befo:	0	Level duri:	0
Test pump:	Not Reported	Pump insta:	Not Reported
Install pu:	Not Reported	Capacity:	0
Pump hp:	0	Column len:	0
Closed:	Not Reported	Abandoned:	Not Reported
Abandon da:	0	Site id:	MD7000000371415

Map ID:	657		
Objectid:	371939	County let:	PG
Permit:	PG881493	Mgs id:	Not Reported
B1 seq:	4031	B1 recd:	19901116
City:	TAKOMA PARK	State:	MD
Zip:	Not Reported	Driller na:	STEVE SAUL
Driller id:	MWD 421	Est gpm pr:	0
Use for wa:	Test, Observation, Monitoring	Approx dep:	50
Drill meth:	AIR-ROT	Replacemen:	N
Wapid:	Not Reported	Subdivisio:	Not Reported
Section:	Not Reported	Lot:	Not Reported
Nearest to:	TAKOMA PARK	Town dista:	Not Reported
Town direc:	T	Road name:	NEW HAMPSHIRE AVE
Road side:	W	Road dista:	68 FT
Tax map:	Not Reported	Block:	Not Reported
Parcel:	Not Reported	N grid83:	144399
E grid83:	399721	Lat dec de:	38.967504
Lon dec de:	-77.003216	Issue date:	19901113
Special fl:	Not Reported	C1 seq:	Not Reported
C1 recd:	0	Completion:	0
Total dept:	0	Num unsucc:	0

Hydrofract:	Not Reported	Grouted:	Not Reported
Grout type:	Not Reported	Grout top:	0
Grout bott:	0	Casing typ:	Not Reported
Casing dia:	0	Casing dep:	0
Casing hei:	Not Reported	Screen typ:	Not Reported
Top screen:	0	Bottom scr:	0
Screen t 1:	Not Reported	Top scre 1:	0
Bottom s 1:	0	Screen t 2:	Not Reported
Top scre 2:	0	Bottom s 2:	0
Screen dia:	0	Flowing we:	Not Reported
Telescopin:	Not Reported	Log type:	Not Reported
Hrs pumped:	0	Pumping ra:	0
Level befo:	0	Level duri:	0
Test pump:	Not Reported	Pump insta:	Not Reported
Install pu:	Not Reported	Capacity:	0
Pump hp:	0	Column len:	0
Closed:	Not Reported	Abandoned:	Not Reported
Abandon da:	0	Site id:	MD7000000371939

Map ID:	657		
Objectid:	370657	County let:	PG
Permit:	PG881494	Mgs id:	Not Reported
B1 seq:	4032	B1 recd:	19901116
City:	TAKOMA PARK	State:	MD
Zip:	Not Reported	Driller na:	STEVE SAUL
Driller id:	MWD 421	Est gpm pr:	0
Use for wa:	Test, Observation, Monitoring	Approx dep:	50
Drill meth:	AIR-ROT	Replacemen:	N
Wapid:	Not Reported	Subdivisio:	Not Reported
Section:	Not Reported	Lot:	Not Reported
Nearest to:	TAKOMA PARK	Town dista:	Not Reported
Town direc:	T	Road name:	NEW HAMPSHIRE AVE
Road side:	W	Road dista:	114 FT
Tax map:	Not Reported	Block:	Not Reported
Parcel:	Not Reported	N grid83:	144399
E grid83:	399721	Lat dec de:	38.967504
Lon dec de:	-77.003216	Issue date:	19901113
Special fl:	Not Reported	C1 seq:	Not Reported
C1 recd:	0	Completion:	0
Total dept:	0	Num unsucc:	0
Hydrofract:	Not Reported	Grouted:	Not Reported
Grout type:	Not Reported	Grout top:	0
Grout bott:	0	Casing typ:	Not Reported
Casing dia:	0	Casing dep:	0
Casing hei:	Not Reported	Screen typ:	Not Reported
Top screen:	0	Bottom scr:	0
Screen t 1:	Not Reported	Top scre 1:	0
Bottom s 1:	0	Screen t 2:	Not Reported
Top scre 2:	0	Bottom s 2:	0
Screen dia:	0	Flowing we:	Not Reported
Telescopin:	Not Reported	Log type:	Not Reported
Hrs pumped:	0	Pumping ra:	0
Level befo:	0	Level duri:	0
Test pump:	Not Reported	Pump insta:	Not Reported
Install pu:	Not Reported	Capacity:	0
Pump hp:	0	Column len:	0
Closed:	Not Reported	Abandoned:	Not Reported
Abandon da:	0	Site id:	MD7000000370657

Map ID: 657

GEOCHECK VERSION 2.1
STATE DATABASE WELL INFORMATION

Objectid:	371414	County let:	PG
Permit:	PG881491	Mgs id:	Not Reported
B1 seq:	4029	B1 recd:	19901116
City:	TAKOMA PARK	State:	MD
Zip:	Not Reported	Driller na:	STEVE SAUL
Driller id:	MWD 421	Est gpm pr:	0
Use for wa:	Test, Observation, Monitoring	Approx dep:	50
Drill meth:	AIR-ROT	Replacemen:	N
Wapid:	Not Reported	Subdivisio:	Not Reported
Section:	Not Reported	Lot:	Not Reported
Nearest to:	TAKOMA PARK	Town dista:	Not Reported
Town direc:	T	Road name:	NEW HAMPSHIRE AVE
Road side:	W	Road dista:	80 FT
Tax map:	Not Reported	Block:	Not Reported
Parcel:	Not Reported	N grid83:	144399
E grid83:	399721	Lat dec de:	38.967504
Lon dec de:	-77.003216	Issue date:	19901113
Special fl:	Not Reported	C1 seq:	Not Reported
C1 recd:	0	Completion:	0
Total dept:	0	Num unsucc:	0
Hydrofract:	Not Reported	Grouted:	Not Reported
Grout type:	Not Reported	Grout top:	0
Grout bott:	0	Casing typ:	Not Reported
Casing dia:	0	Casing dep:	0
Casing hei:	Not Reported	Screen typ:	Not Reported
Top screen:	0	Bottom scr:	0
Screen t 1:	Not Reported	Top scre 1:	0
Bottom s 1:	0	Screen t 2:	Not Reported
Top scre 2:	0	Bottom s 2:	0
Screen dia:	0	Flowing we:	Not Reported
Telescopin:	Not Reported	Log type:	Not Reported
Hrs pumped:	0	Pumping ra:	0
Level befo:	0	Level duri:	0
Test pump:	Not Reported	Pump insta:	Not Reported
Install pu:	Not Reported	Capacity:	0
Pump hp:	0	Column len:	0
Closed:	Not Reported	Abandoned:	Not Reported
Abandon da:	0	Site id:	MD7000000371414

Map ID:	658		
Objectid:	522509	County let:	PG
Permit:	PG951585	Mgs id:	Not Reported
B1 seq:	1790	B1 recd:	200711 6
City:	LARGO	State:	MD
Zip:	20774	Driller na:	KEVIN P. WEIGLE
Driller id:	MWD 552	Est gpm pr:	0
Use for wa:	Test, Observation, Monitoring	Approx dep:	25
Drill meth:	AIR-ROT	Replacemen:	N
Wapid:	Not Reported	Subdivisio:	Not Reported
Section:	Not Reported	Lot:	MW-20
Nearest to:	TAKOMA PARK	Town dista:	.6
Town direc:	SE	Road name:	KNOLLBROOK DRIVE
Road side:	S	Road dista:	Not Reported
Tax map:	41	Block:	Not Reported
Parcel:	M	N grid83:	144399
E grid83:	400331	Lat dec de:	38.967504
Lon dec de:	-76.996181	Issue date:	20071026
Special fl:	Not Reported	C1 seq:	1983
C1 recd:	20071224	Completion:	20071031
Total dept:	25	Num unsucc:	0

Hydrofract:	Not Reported	Grouted:	Y
Grout type:	BC	Grout top:	0
Grout bott:	8	Casing typ:	PL
Casing dia:	2	Casing dep:	10
Casing hei:	Not Reported	Screen typ:	PL
Top screen:	10	Bottom scr:	25
Screen t 1:	Not Reported	Top scre 1:	0
Bottom s 1:	0	Screen t 2:	Not Reported
Top scre 2:	0	Bottom s 2:	0
Screen dia:	2	Flowing we:	Not Reported
Telescopin:	Not Reported	Log type:	Not Reported
Hrs pumped:	0	Pumping ra:	0
Level befo:	0	Level duri:	0
Test pump:	Not Reported	Pump insta:	N
Install pu:	Not Reported	Capacity:	0
Pump hp:	0	Column len:	0
Closed:	Not Reported	Abandoned:	Not Reported
Abandon da:	0	Site id:	MD7000000522509

Map ID:	658		
Objectid:	522508	County let:	PG
Permit:	PG951584	Mgs id:	Not Reported
B1 seq:	1789	B1 recd:	200711 6
City:	LARGO	State:	MD
Zip:	20774	Driller na:	KEVIN P. WEIGLE
Driller id:	MWD 552	Est gpm pr:	0
Use for wa:	Test, Observation, Monitoring	Approx dep:	25
Drill meth:	AIR-ROT	Replacemen:	N
Wapid:	Not Reported	Subdivisio:	Not Reported
Section:	Not Reported	Lot:	MW-19
Nearest to:	TAKOMA PARK	Town dista:	.6
Town direc:	SE	Road name:	KNOLLBROOK DR
Road side:	S	Road dista:	Not Reported
Tax map:	41	Block:	G
Parcel:	10	N grid83:	144399
E grid83:	400331	Lat dec de:	38.967504
Lon dec de:	-76.996181	Issue date:	20071026
Special fl:	Not Reported	C1 seq:	1982
C1 recd:	20071224	Completion:	20071030
Total dept:	18	Num unsucc:	0
Hydrofract:	Not Reported	Grouted:	Y
Grout type:	BC	Grout top:	0
Grout bott:	4	Casing typ:	PL
Casing dia:	2	Casing dep:	6
Casing hei:	Not Reported	Screen typ:	PL
Top screen:	6	Bottom scr:	18
Screen t 1:	Not Reported	Top scre 1:	0
Bottom s 1:	0	Screen t 2:	Not Reported
Top scre 2:	0	Bottom s 2:	0
Screen dia:	2	Flowing we:	Not Reported
Telescopin:	Not Reported	Log type:	Not Reported
Hrs pumped:	0	Pumping ra:	0
Level befo:	0	Level duri:	0
Test pump:	Not Reported	Pump insta:	N
Install pu:	Not Reported	Capacity:	0
Pump hp:	0	Column len:	0
Closed:	Not Reported	Abandoned:	Not Reported
Abandon da:	0	Site id:	MD7000000522508

Map ID: 659

GEOCHECK VERSION 2.1
STATE DATABASE WELL INFORMATION

Objectid:	522506	County let:	PG
Permit:	PG951582	Mgs id:	Not Reported
B1 seq:	1787	B1 recd:	200711 6
City:	LARGO	State:	MD
Zip:	20774	Driller na:	KEVIN P. WEIGLE
Driller id:	MWD 552	Est gpm pr:	0
Use for wa:	Test, Observation, Monitoring	Approx dep:	25
Drill meth:	AIR-ROT	Replacemen:	N
Wapid:	Not Reported	Subdivisio:	Not Reported
Section:	Not Reported	Lot:	MW-17
Nearest to:	TAKOMA PARK	Town dista:	.6
Town direc:	SE	Road name:	ELLIOT PLACE
Road side:	S	Road dista:	Not Reported
Tax map:	41	Block:	C
Parcel:	12	N grid83:	144399
E grid83:	402160	Lat dec de:	38.967501
Lon dec de:	-76.975079	Issue date:	20071026
Special fl:	Not Reported	C1 seq:	1980
C1 recd:	20071224	Completion:	20071029
Total dept:	21	Num unsucc:	0
Hydrofract:	Not Reported	Grouted:	Y
Grout type:	BC	Grout top:	0
Grout bott:	3	Casing typ:	PL
Casing dia:	2	Casing dep:	5
Casing hei:	Not Reported	Screen typ:	PL
Top screen:	5	Bottom scr:	21
Screen t 1:	Not Reported	Top scre 1:	0
Bottom s 1:	0	Screen t 2:	Not Reported
Top scre 2:	0	Bottom s 2:	0
Screen dia:	2	Flowing we:	Not Reported
Telescopin:	Not Reported	Log type:	Not Reported
Hrs pumped:	0	Pumping ra:	0
Level befo:	0	Level duri:	0
Test pump:	Not Reported	Pump insta:	N
Install pu:	Not Reported	Capacity:	0
Pump hp:	0	Column len:	0
Closed:	Not Reported	Abandoned:	Not Reported
Abandon da:	0	Site id:	MD7000000522506

Map ID:	659		
Objectid:	522507	County let:	PG
Permit:	PG951583	Mgs id:	Not Reported
B1 seq:	1788	B1 recd:	200711 6
City:	LARGO	State:	MD
Zip:	20774	Driller na:	KEVIN P. WEIGLE
Driller id:	MWD 552	Est gpm pr:	0
Use for wa:	Test, Observation, Monitoring	Approx dep:	25
Drill meth:	AIR-ROT	Replacemen:	N
Wapid:	Not Reported	Subdivisio:	Not Reported
Section:	Not Reported	Lot:	MW-18
Nearest to:	TAKOMA PARK	Town dista:	.6
Town direc:	SE	Road name:	KNOLLBROOK DRIVE
Road side:	S	Road dista:	Not Reported
Tax map:	41	Block:	C
Parcel:	15	N grid83:	144399
E grid83:	402160	Lat dec de:	38.967501
Lon dec de:	-76.975079	Issue date:	20071026
Special fl:	Not Reported	C1 seq:	1981
C1 recd:	20071224	Completion:	20071030
Total dept:	18	Num unsucc:	0

Hydrofract:	Not Reported	Grouted:	Y
Grout type:	BC	Grout top:	0
Grout bott:	6	Casing typ:	PL
Casing dia:	2	Casing dep:	8
Casing hei:	Not Reported	Screen typ:	PL
Top screen:	8	Bottom scr:	18
Screen t 1:	Not Reported	Top scre 1:	0
Bottom s 1:	0	Screen t 2:	Not Reported
Top scre 2:	0	Bottom s 2:	0
Screen dia:	2	Flowing we:	Not Reported
Telescopin:	Not Reported	Log type:	Not Reported
Hrs pumped:	0	Pumping ra:	0
Level befo:	0	Level duri:	0
Test pump:	Not Reported	Pump insta:	N
Install pu:	Not Reported	Capacity:	0
Pump hp:	0	Column len:	0
Closed:	Not Reported	Abandoned:	Not Reported
Abandon da:	0	Site id:	MD7000000522507

Map ID:	660		
Objectid:	409313	County let:	PG
Permit:	PG940363	Mgs id:	Not Reported
B1 seq:	3440	B1 recd:	1997 8 7
City:	HYATTSVILLE	State:	MD
Zip:	20782	Driller na:	MICHAEL W HUBER
Driller id:	MGD 46	Est gpm pr:	0
Use for wa:	Test, Observation, Monitoring	Approx dep:	35
Drill meth:	BORED	Replacemen:	N
Wapid:	Not Reported	Subdivisio:	Not Reported
Section:	Not Reported	Lot:	Not Reported
Nearest to:	HYATTSVILLE	Town dista:	Not Reported
Town direc:	T	Road name:	6532 ADELPHI ROAD
Road side:	W	Road dista:	Not Reported
Tax map:	Not Reported	Block:	Not Reported
Parcel:	Not Reported	N grid83:	144399
E grid83:	403989	Lat dec de:	38.967495
Lon dec de:	-76.953976	Issue date:	1997 8 8
Special fl:	Not Reported	C1 seq:	1640
C1 recd:	19971120	Completion:	1997 814
Total dept:	25	Num unsucc:	0
Hydrofract:	N	Grouted:	Y
Grout type:	CM	Grout top:	0
Grout bott:	3	Casing typ:	PL
Casing dia:	4	Casing dep:	5
Casing hei:	Not Reported	Screen typ:	PL
Top screen:	5	Bottom scr:	25
Screen t 1:	Not Reported	Top scre 1:	0
Bottom s 1:	0	Screen t 2:	Not Reported
Top scre 2:	0	Bottom s 2:	0
Screen dia:	4	Flowing we:	Not Reported
Telescopin:	Not Reported	Log type:	Not Reported
Hrs pumped:	0	Pumping ra:	0
Level befo:	0	Level duri:	0
Test pump:	O	Pump insta:	N
Install pu:	Not Reported	Capacity:	0
Pump hp:	0	Column len:	0
Closed:	Not Reported	Abandoned:	Not Reported
Abandon da:	0	Site id:	MD7000000409313

Map ID: 661

GEOCHECK VERSION 2.1
STATE DATABASE WELL INFORMATION

Objectid:	469426	County let:	Not Reported
Permit:	PG941147	Mgs id:	Not Reported
B1 seq:	0831	B1 recd:	1999 819
City:	HYATTSVILLE	State:	MD
Zip:	20782	Driller na:	THOMAS CHEW
Driller id:	MGD 62	Est gpm pr:	0
Use for wa:	Test, Observation, Monitoring	Approx dep:	30
Drill meth:	BORED	Replacemen:	N
Wapid:	Not Reported	Subdivisio:	Not Reported
Section:	Not Reported	Lot:	Not Reported
Nearest to:	HYATTSVILLE	Town dista:	Not Reported
Town direc:	T	Road name:	ADELPHI RD
Road side:	W	Road dista:	200 FT
Tax map:	Not Reported	Block:	Not Reported
Parcel:	Not Reported	N grid83:	144399
E grid83:	404293	Lat dec de:	38.967493
Lon dec de:	-76.950459	Issue date:	1999 824
Special fl:	Not Reported	C1 seq:	Not Reported
C1 recd:	0	Completion:	0
Total dept:	0	Num unsucc:	0
Hydrofract:	Not Reported	Grouted:	Not Reported
Grout type:	Not Reported	Grout top:	0
Grout bott:	0	Casing typ:	Not Reported
Casing dia:	0	Casing dep:	0
Casing hei:	Not Reported	Screen typ:	Not Reported
Top screen:	0	Bottom scr:	0
Screen t 1:	Not Reported	Top scre 1:	0
Bottom s 1:	0	Screen t 2:	Not Reported
Top scre 2:	0	Bottom s 2:	0
Screen dia:	0	Flowing we:	Not Reported
Telescopin:	Not Reported	Log type:	Not Reported
Hrs pumped:	0	Pumping ra:	0
Level befo:	0	Level duri:	0
Test pump:	Not Reported	Pump insta:	Not Reported
Install pu:	Not Reported	Capacity:	0
Pump hp:	0	Column len:	0
Closed:	Not Reported	Abandoned:	Not Reported
Abandon da:	0	Site id:	MD7000000469426

Map ID:	662		
Objectid:	258154	County let:	PG
Permit:	PG880995	Mgs id:	Not Reported
B1 seq:	0352	B1 recd:	1990 321
City:	WASHINGTON	State:	DC
Zip:	20001	Driller na:	PALMER V. STEPHENS
Driller id:	MWD0344	Est gpm pr:	0
Use for wa:	Test, Observation, Monitoring	Approx dep:	70
Drill meth:	BORED	Replacemen:	N
Wapid:	Not Reported	Subdivisio:	Not Reported
Section:	Not Reported	Lot:	Not Reported
Nearest to:	HYATTSVILLE	Town dista:	0
Town direc:	T	Road name:	QUEENS CHAPEL ROAD
Road side:	N	Road dista:	5 FT
Tax map:	Not Reported	Block:	Not Reported
Parcel:	Not Reported	N grid83:	144399
E grid83:	404598	Lat dec de:	38.967492
Lon dec de:	-76.946941	Issue date:	1990 314
Special fl:	N	C1 seq:	8017
C1 recd:	1990 420	Completion:	1990 316
Total dept:	75	Num unsucc:	0

Hydrofract:	Not Reported	Grouted:	Y
Grout type:	CM	Grout top:	0
Grout bott:	28	Casing typ:	PL
Casing dia:	2	Casing dep:	65
Casing hei:	+0	Screen typ:	PL
Top screen:	65	Bottom scr:	75
Screen t 1:	Not Reported	Top scre 1:	0
Bottom s 1:	0	Screen t 2:	Not Reported
Top scre 2:	0	Bottom s 2:	0
Screen dia:	2	Flowing we:	Not Reported
Telescopin:	Not Reported	Log type:	Not Reported
Hrs pumped:	1	Pumping ra:	1
Level befo:	1	Level duri:	1
Test pump:	O	Pump insta:	N
Install pu:	O	Capacity:	0
Pump hp:	0	Column len:	0
Closed:	Not Reported	Abandoned:	Not Reported
Abandon da:	0	Site id:	MD7000000258154

Map ID:	662		
Objectid:	258155	County let:	PG
Permit:	PG880996	Mgs id:	Not Reported
B1 seq:	0354	B1 recd:	1990 321
City:	WASHINGTON	State:	DC
Zip:	20001	Driller na:	PALMER V. STEPHENS
Driller id:	MWD0344	Est gpm pr:	0
Use for wa:	Test, Observation, Monitoring	Approx dep:	70
Drill meth:	BORED	Replacemen:	N
Wapid:	Not Reported	Subdivisio:	Not Reported
Section:	Not Reported	Lot:	Not Reported
Nearest to:	HYATTSVILLE	Town dista:	0
Town direc:	T	Road name:	QUEENS CHAPEL ROAD
Road side:	N	Road dista:	5 FT
Tax map:	Not Reported	Block:	Not Reported
Parcel:	Not Reported	N grid83:	144399
E grid83:	404598	Lat dec de:	38.967492
Lon dec de:	-76.946941	Issue date:	1990 314
Special fl:	N	C1 seq:	8018
C1 recd:	1990 420	Completion:	1990 322
Total dept:	70	Num unsucc:	0
Hydrofract:	Not Reported	Grouted:	Y
Grout type:	CM	Grout top:	0
Grout bott:	45	Casing typ:	PL
Casing dia:	2	Casing dep:	60
Casing hei:	+0	Screen typ:	PL
Top screen:	60	Bottom scr:	70
Screen t 1:	Not Reported	Top scre 1:	0
Bottom s 1:	0	Screen t 2:	Not Reported
Top scre 2:	0	Bottom s 2:	0
Screen dia:	2	Flowing we:	Not Reported
Telescopin:	Not Reported	Log type:	Not Reported
Hrs pumped:	1	Pumping ra:	1
Level befo:	1	Level duri:	1
Test pump:	O	Pump insta:	N
Install pu:	O	Capacity:	0
Pump hp:	0	Column len:	0
Closed:	Not Reported	Abandoned:	Not Reported
Abandon da:	0	Site id:	MD7000000258155

Map ID: 662

GEOCHECK VERSION 2.1
STATE DATABASE WELL INFORMATION

Objectid:	258157	County let:	PG
Permit:	PG880998	Mgs id:	Not Reported
B1 seq:	0356	B1 recd:	1990 321
City:	WASHINGTON	State:	DC
Zip:	20001	Driller na:	PALMER V. STEPHENS
Driller id:	MWD0344	Est gpm pr:	0
Use for wa:	Test, Observation, Monitoring	Approx dep:	70
Drill meth:	BORED	Replacemen:	N
Wapid:	Not Reported	Subdivisio:	Not Reported
Section:	Not Reported	Lot:	Not Reported
Nearest to:	HYATTSVILLE	Town dista:	0
Town direc:	T	Road name:	QUEENS CHAPEL ROAD
Road side:	N	Road dista:	5 FT
Tax map:	Not Reported	Block:	Not Reported
Parcel:	Not Reported	N grid83:	144399
E grid83:	404598	Lat dec de:	38.967492
Lon dec de:	-76.946941	Issue date:	1990 314
Special fl:	N	C1 seq:	8020
C1 recd:	1990 420	Completion:	1990 4 5
Total dept:	75	Num unsucc:	0
Hydrofract:	Not Reported	Grouted:	Y
Grout type:	CM	Grout top:	0
Grout bott:	41	Casing typ:	PL
Casing dia:	2	Casing dep:	65
Casing hei:	0	Screen typ:	PL
Top screen:	65	Bottom scr:	75
Screen t 1:	Not Reported	Top scre 1:	0
Bottom s 1:	0	Screen t 2:	Not Reported
Top scre 2:	0	Bottom s 2:	0
Screen dia:	2	Flowing we:	Not Reported
Telescopin:	Not Reported	Log type:	Not Reported
Hrs pumped:	0	Pumping ra:	0
Level befo:	0	Level duri:	0
Test pump:	O	Pump insta:	N
Install pu:	O	Capacity:	0
Pump hp:	0	Column len:	0
Closed:	Not Reported	Abandoned:	Not Reported
Abandon da:	0	Site id:	MD7000000258157

Map ID:	662		
Objectid:	257600	County let:	PG
Permit:	PG880020	Mgs id:	Not Reported
B1 seq:	Not Reported	B1 recd:	19881222
City:	WASHINGTON	State:	DC
Zip:	20001	Driller na:	MICHAEL W HUBER
Driller id:	MWD0336	Est gpm pr:	0
Use for wa:	Test, Observation, Monitoring	Approx dep:	90
Drill meth:	ROTARY	Replacemen:	N
Wapid:	Not Reported	Subdivisio:	Not Reported
Section:	Not Reported	Lot:	Not Reported
Nearest to:	Not Reported	Town dista:	Not Reported
Town direc:	Not Reported	Road name:	QUEENS CHAPEL
Road side:	E	Road dista:	15 FT
Tax map:	Not Reported	Block:	Not Reported
Parcel:	Not Reported	N grid83:	144399
E grid83:	404598	Lat dec de:	38.967492
Lon dec de:	-76.946941	Issue date:	19881212
Special fl:	Not Reported	C1 seq:	Not Reported
C1 recd:	1989 4 6	Completion:	19881217
Total dept:	85	Num unsucc:	0

Hydrofract:	Not Reported	Grouted:	Y
Grout type:	CM	Grout top:	0
Grout bott:	36	Casing typ:	PL
Casing dia:	0	Casing dep:	36
Casing hei:	+02	Screen typ:	PL
Top screen:	42	Bottom scr:	82
Screen t 1:	Not Reported	Top scre 1:	0
Bottom s 1:	0	Screen t 2:	Not Reported
Top scre 2:	0	Bottom s 2:	0
Screen dia:	5	Flowing we:	Not Reported
Telescopin:	Not Reported	Log type:	Not Reported
Hrs pumped:	0	Pumping ra:	0
Level befo:	0	Level duri:	0
Test pump:	O	Pump insta:	Not Reported
Install pu:	Not Reported	Capacity:	0
Pump hp:	0	Column len:	0
Closed:	Not Reported	Abandoned:	Not Reported
Abandon da:	0	Site id:	MD7000000257600

Map ID:	662		
Objectid:	257601	County let:	PG
Permit:	PG880021	Mgs id:	Not Reported
B1 seq:	Not Reported	B1 recd:	19881222
City:	WASHINGTON	State:	DC
Zip:	20001	Driller na:	MICHAEL W HUBER
Driller id:	MWD0336	Est gpm pr:	0
Use for wa:	Test, Observation, Monitoring	Approx dep:	90
Drill meth:	ROTARY	Replacemen:	N
Wapid:	Not Reported	Subdivisio:	Not Reported
Section:	Not Reported	Lot:	Not Reported
Nearest to:	Not Reported	Town dista:	Not Reported
Town direc:	Not Reported	Road name:	TUCKERMAN
Road side:	N	Road dista:	30 FT
Tax map:	Not Reported	Block:	Not Reported
Parcel:	Not Reported	N grid83:	144399
E grid83:	404598	Lat dec de:	38.967492
Lon dec de:	-76.946941	Issue date:	19881212
Special fl:	Not Reported	C1 seq:	Not Reported
C1 recd:	1989 4 6	Completion:	19881215
Total dept:	80	Num unsucc:	0
Hydrofract:	Not Reported	Grouted:	Y
Grout type:	CM	Grout top:	0
Grout bott:	26	Casing typ:	PL
Casing dia:	5	Casing dep:	30
Casing hei:	+02	Screen typ:	PL
Top screen:	30	Bottom scr:	80
Screen t 1:	Not Reported	Top scre 1:	0
Bottom s 1:	0	Screen t 2:	Not Reported
Top scre 2:	0	Bottom s 2:	0
Screen dia:	5	Flowing we:	Not Reported
Telescopin:	Not Reported	Log type:	Not Reported
Hrs pumped:	0	Pumping ra:	0
Level befo:	0	Level duri:	0
Test pump:	O	Pump insta:	Not Reported
Install pu:	Not Reported	Capacity:	0
Pump hp:	0	Column len:	0
Closed:	Not Reported	Abandoned:	Not Reported
Abandon da:	0	Site id:	MD7000000257601

Map ID: 662

GEOCHECK VERSION 2.1
STATE DATABASE WELL INFORMATION

Objectid:	258153	County let:	PG
Permit:	PG880994	Mgs id:	Not Reported
B1 seq:	0353	B1 recd:	1990 321
City:	WASHINGTON	State:	DC
Zip:	20001	Driller na:	PALMER V. STEPHENS
Driller id:	MWD0344	Est gpm pr:	0
Use for wa:	Test, Observation, Monitoring	Approx dep:	70
Drill meth:	BORED	Replacemen:	N
Wapid:	Not Reported	Subdivisio:	Not Reported
Section:	Not Reported	Lot:	Not Reported
Nearest to:	HYATTSVILLE	Town dista:	0
Town direc:	T	Road name:	QUEENS CHAPEL ROAD
Road side:	S	Road dista:	5 FT
Tax map:	Not Reported	Block:	Not Reported
Parcel:	Not Reported	N grid83:	144399
E grid83:	404598	Lat dec de:	38.967492
Lon dec de:	-76.946941	Issue date:	1990 314
Special fl:	N	C1 seq:	8016
C1 recd:	1990 420	Completion:	1990 319
Total dept:	75	Num unsucc:	0
Hydrofract:	Not Reported	Grouted:	Y
Grout type:	CM	Grout top:	0
Grout bott:	57	Casing typ:	PL
Casing dia:	2	Casing dep:	65
Casing hei:	+0	Screen typ:	PL
Top screen:	65	Bottom scr:	75
Screen t 1:	Not Reported	Top scre 1:	0
Bottom s 1:	0	Screen t 2:	Not Reported
Top scre 2:	0	Bottom s 2:	0
Screen dia:	2	Flowing we:	Not Reported
Telescopin:	Not Reported	Log type:	Not Reported
Hrs pumped:	1	Pumping ra:	1
Level befo:	1	Level duri:	1
Test pump:	O	Pump insta:	N
Install pu:	O	Capacity:	0
Pump hp:	0	Column len:	0
Closed:	Not Reported	Abandoned:	Not Reported
Abandon da:	0	Site id:	MD7000000258153

Map ID:	662		
Objectid:	258284	County let:	PG
Permit:	PG881148	Mgs id:	Not Reported
B1 seq:	3920	B1 recd:	1990 4 2
City:	COLLEGE PARK	State:	MD
Zip:	20740	Driller na:	IRA L. HELMS
Driller id:	MWD0479	Est gpm pr:	0
Use for wa:	Test, Observation, Monitoring	Approx dep:	75
Drill meth:	BORED	Replacemen:	N
Wapid:	Not Reported	Subdivisio:	UNIVERSITY PARK
Section:	Not Reported	Lot:	Not Reported
Nearest to:	HYATTSVILLE	Town dista:	1
Town direc:	N	Road name:	QUEENS CHAPEL RD
Road side:	Not Reported	Road dista:	0001FT
Tax map:	Not Reported	Block:	Not Reported
Parcel:	Not Reported	N grid83:	144399
E grid83:	404598	Lat dec de:	38.967492
Lon dec de:	-76.946941	Issue date:	1990 330
Special fl:	N	C1 seq:	7669
C1 recd:	1990 313	Completion:	1990 213
Total dept:	53	Num unsucc:	0

Hydrofract:	Not Reported	Grouted:	Y
Grout type:	BC	Grout top:	22
Grout bott:	24	Casing typ:	PL
Casing dia:	1	Casing dep:	48
Casing hei:	+0	Screen typ:	PL
Top screen:	48	Bottom scr:	53
Screen t 1:	Not Reported	Top scre 1:	0
Bottom s 1:	0	Screen t 2:	Not Reported
Top scre 2:	0	Bottom s 2:	0
Screen dia:	1	Flowing we:	Not Reported
Telescopin:	Not Reported	Log type:	Not Reported
Hrs pumped:	1	Pumping ra:	1
Level befo:	1	Level duri:	1
Test pump:	O	Pump insta:	N
Install pu:	Not Reported	Capacity:	0
Pump hp:	0	Column len:	0
Closed:	Not Reported	Abandoned:	Not Reported
Abandon da:	0	Site id:	MD7000000258284

Map ID:	662		
Objectid:	258288	County let:	PG
Permit:	PG881152	Mgs id:	Not Reported
B1 seq:	3924	B1 recd:	1990 4 6
City:	COLLEGE PARK	State:	MD
Zip:	20740	Driller na:	IRA L. HELMS
Driller id:	MWD0479	Est gpm pr:	0
Use for wa:	Test, Observation, Monitoring	Approx dep:	75
Drill meth:	BORED	Replacemen:	N
Wapid:	Not Reported	Subdivisio:	UNIVERSITY PARK
Section:	Not Reported	Lot:	Not Reported
Nearest to:	HYATTSVILLE	Town dista:	1
Town direc:	N	Road name:	QUEENS CHAPEL RD
Road side:	N	Road dista:	15 FT
Tax map:	Not Reported	Block:	Not Reported
Parcel:	Not Reported	N grid83:	144399
E grid83:	404598	Lat dec de:	38.967492
Lon dec de:	-76.946941	Issue date:	1990 330
Special fl:	N	C1 seq:	7675
C1 recd:	1990 829	Completion:	1990 410
Total dept:	90	Num unsucc:	0
Hydrofract:	Not Reported	Grouted:	Y
Grout type:	BC	Grout top:	55
Grout bott:	58	Casing typ:	PL
Casing dia:	1	Casing dep:	80
Casing hei:	+0	Screen typ:	PL
Top screen:	60	Bottom scr:	70
Screen t 1:	Not Reported	Top scre 1:	0
Bottom s 1:	0	Screen t 2:	Not Reported
Top scre 2:	0	Bottom s 2:	0
Screen dia:	1	Flowing we:	Not Reported
Telescopin:	Not Reported	Log type:	Not Reported
Hrs pumped:	1	Pumping ra:	1
Level befo:	1	Level duri:	1
Test pump:	O	Pump insta:	N
Install pu:	Not Reported	Capacity:	0
Pump hp:	0	Column len:	0
Closed:	Not Reported	Abandoned:	Not Reported
Abandon da:	0	Site id:	MD7000000258288

Map ID: 662

GEOCHECK VERSION 2.1
STATE DATABASE WELL INFORMATION

Objectid:	258289	County let:	PG
Permit:	PG881153	Mgs id:	Not Reported
B1 seq:	3925	B1 recd:	1990 4 6
City:	COLLEGE PARK	State:	MD
Zip:	20740	Driller na:	IRA L. HELMS
Driller id:	MWD0479	Est gpm pr:	0
Use for wa:	Test, Observation, Monitoring	Approx dep:	75
Drill meth:	BORED	Replacemen:	N
Wapid:	Not Reported	Subdivisio:	UNIVERSITY PARK
Section:	Not Reported	Lot:	Not Reported
Nearest to:	HYATTSVILLE	Town dista:	1
Town direc:	N	Road name:	QUEENS CHAPEL RD
Road side:	N	Road dista:	15 FT
Tax map:	Not Reported	Block:	Not Reported
Parcel:	Not Reported	N grid83:	144399
E grid83:	404598	Lat dec de:	38.967492
Lon dec de:	-76.946941	Issue date:	1990 330
Special fl:	N	C1 seq:	0829
C1 recd:	1990 829	Completion:	1990 416
Total dept:	85	Num unsucc:	0
Hydrofract:	Not Reported	Grouted:	Y
Grout type:	BC	Grout top:	46
Grout bott:	48	Casing typ:	PL
Casing dia:	1	Casing dep:	75
Casing hei:	+0	Screen typ:	PL
Top screen:	50	Bottom scr:	60
Screen t 1:	Not Reported	Top scre 1:	0
Bottom s 1:	0	Screen t 2:	Not Reported
Top scre 2:	0	Bottom s 2:	0
Screen dia:	1	Flowing we:	Not Reported
Telescopin:	Not Reported	Log type:	Not Reported
Hrs pumped:	1	Pumping ra:	1
Level befo:	1	Level duri:	1
Test pump:	O	Pump insta:	N
Install pu:	Not Reported	Capacity:	0
Pump hp:	0	Column len:	0
Closed:	Not Reported	Abandoned:	Not Reported
Abandon da:	0	Site id:	MD7000000258289

Map ID:	662		
Objectid:	258290	County let:	PG
Permit:	PG881154	Mgs id:	Not Reported
B1 seq:	3926	B1 recd:	1990 4 6
City:	COLLEGE PARK	State:	MD
Zip:	20740	Driller na:	IRA L. HELMS
Driller id:	MWD0479	Est gpm pr:	0
Use for wa:	Test, Observation, Monitoring	Approx dep:	75
Drill meth:	BORED	Replacemen:	N
Wapid:	Not Reported	Subdivisio:	UNIVERSITY PARK
Section:	Not Reported	Lot:	Not Reported
Nearest to:	HYATTSVILLE	Town dista:	1
Town direc:	N	Road name:	QUEENS CHAPEL RD
Road side:	N	Road dista:	15 FT
Tax map:	Not Reported	Block:	Not Reported
Parcel:	Not Reported	N grid83:	144399
E grid83:	404598	Lat dec de:	38.967492
Lon dec de:	-76.946941	Issue date:	1990 330
Special fl:	N	C1 seq:	7677
C1 recd:	1990 829	Completion:	1990 418
Total dept:	69	Num unsucc:	0

Hydrofract:	Not Reported	Grouted:	Y
Grout type:	BC	Grout top:	45
Grout bott:	47	Casing typ:	PL
Casing dia:	1	Casing dep:	59
Casing hei:	+0	Screen typ:	PL
Top screen:	49	Bottom scr:	59
Screen t 1:	Not Reported	Top scre 1:	0
Bottom s 1:	0	Screen t 2:	Not Reported
Top scre 2:	0	Bottom s 2:	0
Screen dia:	1	Flowing we:	Not Reported
Telescopin:	Not Reported	Log type:	Not Reported
Hrs pumped:	1	Pumping ra:	1
Level befo:	1	Level duri:	1
Test pump:	O	Pump insta:	N
Install pu:	Not Reported	Capacity:	0
Pump hp:	0	Column len:	0
Closed:	Not Reported	Abandoned:	Not Reported
Abandon da:	0	Site id:	MD7000000258290

Map ID:	662		
Objectid:	258285	County let:	PG
Permit:	PG881149	Mgs id:	Not Reported
B1 seq:	3921	B1 recd:	1990 4 6
City:	COLLEGE PARK	State:	MD
Zip:	20740	Driller na:	IRA L. HELMS
Driller id:	MWD0479	Est gpm pr:	0
Use for wa:	Test, Observation, Monitoring	Approx dep:	75
Drill meth:	BORED	Replacemen:	N
Wapid:	Not Reported	Subdivisio:	UNIVERSITY PARK
Section:	Not Reported	Lot:	Not Reported
Nearest to:	HYATTSVILLE	Town dista:	1
Town direc:	N	Road name:	QUEENS CHAPEL RD
Road side:	N	Road dista:	FT
Tax map:	Not Reported	Block:	Not Reported
Parcel:	Not Reported	N grid83:	144399
E grid83:	404598	Lat dec de:	38.967492
Lon dec de:	-76.946941	Issue date:	1990 330
Special fl:	N	C1 seq:	7670
C1 recd:	1990 829	Completion:	1990 2 2
Total dept:	65	Num unsucc:	0
Hydrofract:	Not Reported	Grouted:	Y
Grout type:	BC	Grout top:	1
Grout bott:	50	Casing typ:	PL
Casing dia:	1	Casing dep:	60
Casing hei:	+0	Screen typ:	PL
Top screen:	60	Bottom scr:	65
Screen t 1:	Not Reported	Top scre 1:	0
Bottom s 1:	0	Screen t 2:	Not Reported
Top scre 2:	0	Bottom s 2:	0
Screen dia:	1	Flowing we:	Not Reported
Telescopin:	Not Reported	Log type:	Not Reported
Hrs pumped:	1	Pumping ra:	1
Level befo:	1	Level duri:	1
Test pump:	O	Pump insta:	N
Install pu:	Not Reported	Capacity:	0
Pump hp:	0	Column len:	0
Closed:	Not Reported	Abandoned:	Not Reported
Abandon da:	0	Site id:	MD7000000258285

Map ID: 662

GEOCHECK VERSION 2.1
STATE DATABASE WELL INFORMATION

Objectid:	258286	County let:	PG
Permit:	PG881150	Mgs id:	Not Reported
B1 seq:	3922	B1 recd:	1990 4 6
City:	COLLEGE PARK	State:	MD
Zip:	20740	Driller na:	IRA L. HELMS
Driller id:	MWD0479	Est gpm pr:	0
Use for wa:	Test, Observation, Monitoring	Approx dep:	75
Drill meth:	BORED	Replacemen:	N
Wapid:	Not Reported	Subdivisio:	UNIVERSITY PARK
Section:	Not Reported	Lot:	Not Reported
Nearest to:	HYATTSVILLE	Town dista:	1
Town direc:	N	Road name:	QUEENS CHAPEL RD
Road side:	N	Road dista:	15 FT
Tax map:	Not Reported	Block:	Not Reported
Parcel:	Not Reported	N grid83:	144399
E grid83:	404598	Lat dec de:	38.967492
Lon dec de:	-76.946941	Issue date:	0
Special fl:	N	C1 seq:	7673
C1 recd:	1990 829	Completion:	1990 2 5
Total dept:	75	Num unsucc:	0
Hydrofract:	Not Reported	Grouted:	Y
Grout type:	BC	Grout top:	62
Grout bott:	64	Casing typ:	PL
Casing dia:	1	Casing dep:	70
Casing hei:	+0	Screen typ:	PL
Top screen:	70	Bottom scr:	75
Screen t 1:	Not Reported	Top scre 1:	0
Bottom s 1:	0	Screen t 2:	Not Reported
Top scre 2:	0	Bottom s 2:	0
Screen dia:	1	Flowing we:	Not Reported
Telescopin:	Not Reported	Log type:	Not Reported
Hrs pumped:	1	Pumping ra:	1
Level befo:	1	Level duri:	1
Test pump:	O	Pump insta:	N
Install pu:	Not Reported	Capacity:	0
Pump hp:	0	Column len:	0
Closed:	Not Reported	Abandoned:	Not Reported
Abandon da:	0	Site id:	MD7000000258286

Map ID:	662		
Objectid:	258287	County let:	PG
Permit:	PG881151	Mgs id:	Not Reported
B1 seq:	3923	B1 recd:	1990 4 6
City:	COLLEGE PARK	State:	MD
Zip:	20740	Driller na:	IRA L. HELMS
Driller id:	MWD0479	Est gpm pr:	0
Use for wa:	Test, Observation, Monitoring	Approx dep:	75
Drill meth:	BORED	Replacemen:	N
Wapid:	Not Reported	Subdivisio:	UNIVERSITY PARK
Section:	Not Reported	Lot:	Not Reported
Nearest to:	HYATTSVILLE	Town dista:	1
Town direc:	N	Road name:	QUEENS CHAPEL RD
Road side:	N	Road dista:	15 FT
Tax map:	Not Reported	Block:	Not Reported
Parcel:	Not Reported	N grid83:	144399
E grid83:	404598	Lat dec de:	38.967492
Lon dec de:	-76.946941	Issue date:	1990 330
Special fl:	N	C1 seq:	7674
C1 recd:	1990 829	Completion:	1990 4 3
Total dept:	95	Num unsucc:	0

Hydrofract:	Not Reported	Grouted:	Y
Grout type:	BC	Grout top:	49
Grout bott:	51	Casing typ:	PL
Casing dia:	1	Casing dep:	85
Casing hei:	+0	Screen typ:	PL
Top screen:	55	Bottom scr:	65
Screen t 1:	Not Reported	Top scre 1:	0
Bottom s 1:	0	Screen t 2:	Not Reported
Top scre 2:	0	Bottom s 2:	0
Screen dia:	1	Flowing we:	Not Reported
Telescopin:	Not Reported	Log type:	Not Reported
Hrs pumped:	1	Pumping ra:	1
Level befo:	1	Level duri:	1
Test pump:	O	Pump insta:	N
Install pu:	Not Reported	Capacity:	0
Pump hp:	0	Column len:	0
Closed:	Not Reported	Abandoned:	Not Reported
Abandon da:	0	Site id:	MD7000000258287

Map ID:	663		
Objectid:	257604	County let:	PG
Permit:	PG880024	Mgs id:	Not Reported
B1 seq:	Not Reported	B1 recd:	19881222
City:	WASHINGTON	State:	DC
Zip:	20001	Driller na:	MICHAEL W HUBER
Driller id:	MWD0336	Est gpm pr:	0
Use for wa:	Test, Observation, Monitoring	Approx dep:	75
Drill meth:	ROTARY	Replacemen:	N
Wapid:	Not Reported	Subdivisio:	Not Reported
Section:	Not Reported	Lot:	Not Reported
Nearest to:	Not Reported	Town dista:	Not Reported
Town direc:	Not Reported	Road name:	QUEENS CHAPEL
Road side:	S	Road dista:	50 FT
Tax map:	Not Reported	Block:	Not Reported
Parcel:	Not Reported	N grid83:	144399
E grid83:	404903	Lat dec de:	38.96749
Lon dec de:	-76.943424	Issue date:	19881212
Special fl:	Not Reported	C1 seq:	Not Reported
C1 recd:	1989 4 6	Completion:	19881220
Total dept:	100	Num unsucc:	0
Hydrofract:	Not Reported	Grouted:	Y
Grout type:	CM	Grout top:	0
Grout bott:	34	Casing typ:	PL
Casing dia:	5	Casing dep:	40
Casing hei:	+02	Screen typ:	PL
Top screen:	40	Bottom scr:	100
Screen t 1:	Not Reported	Top scre 1:	0
Bottom s 1:	0	Screen t 2:	Not Reported
Top scre 2:	0	Bottom s 2:	0
Screen dia:	5	Flowing we:	Not Reported
Telescopin:	Not Reported	Log type:	Not Reported
Hrs pumped:	0	Pumping ra:	0
Level befo:	0	Level duri:	0
Test pump:	O	Pump insta:	Not Reported
Install pu:	Not Reported	Capacity:	0
Pump hp:	0	Column len:	0
Closed:	Not Reported	Abandoned:	Not Reported
Abandon da:	0	Site id:	MD7000000257604

Map ID: 663

GEOCHECK VERSION 2.1
STATE DATABASE WELL INFORMATION

Objectid:	257603	County let:	PG
Permit:	PG880023	Mgs id:	Not Reported
B1 seq:	Not Reported	B1 recd:	19881222
City:	WASHINGTON	State:	DC
Zip:	20001	Driller na:	MICHAEL W HUBER
Driller id:	MWD0336	Est gpm pr:	0
Use for wa:	Test, Observation, Monitoring	Approx dep:	75
Drill meth:	ROTARY	Replacemen:	N
Wapid:	Not Reported	Subdivisio:	Not Reported
Section:	Not Reported	Lot:	Not Reported
Nearest to:	Not Reported	Town dista:	Not Reported
Town direc:	Not Reported	Road name:	QUEENS CHAPEL
Road side:	S	Road dista:	40 FT
Tax map:	Not Reported	Block:	Not Reported
Parcel:	Not Reported	N grid83:	144399
E grid83:	404903	Lat dec de:	38.96749
Lon dec de:	-76.943424	Issue date:	19881212
Special fl:	Not Reported	C1 seq:	Not Reported
C1 recd:	1989 4 6	Completion:	1989 118
Total dept:	100	Num unsucc:	0
Hydrofract:	Not Reported	Grouted:	Y
Grout type:	CM	Grout top:	0
Grout bott:	46	Casing typ:	PL
Casing dia:	5	Casing dep:	50
Casing hei:	+02	Screen typ:	PL
Top screen:	50	Bottom scr:	100
Screen t 1:	Not Reported	Top scre 1:	0
Bottom s 1:	0	Screen t 2:	Not Reported
Top scre 2:	0	Bottom s 2:	0
Screen dia:	5	Flowing we:	Not Reported
Telescopin:	Not Reported	Log type:	Not Reported
Hrs pumped:	0	Pumping ra:	0
Level befo:	0	Level duri:	0
Test pump:	O	Pump insta:	Not Reported
Install pu:	Not Reported	Capacity:	0
Pump hp:	0	Column len:	0
Closed:	Not Reported	Abandoned:	Not Reported
Abandon da:	0	Site id:	MD7000000257603

Map ID:	663		
Objectid:	257873	County let:	PG
Permit:	PG880418	Mgs id:	Not Reported
B1 seq:	5440	B1 recd:	1989 7 6
City:	WASHINGTON	State:	DC
Zip:	20001	Driller na:	MICHAEL W HUBER
Driller id:	MWD0336	Est gpm pr:	0
Use for wa:	Test, Observation, Monitoring	Approx dep:	100
Drill meth:	ROTARY	Replacemen:	N
Wapid:	Not Reported	Subdivisio:	Not Reported
Section:	Not Reported	Lot:	Not Reported
Nearest to:	UNIVERSITY PARK	Town dista:	0
Town direc:	T	Road name:	QUEENS CHAPEL
Road side:	N	Road dista:	20 FT
Tax map:	Not Reported	Block:	Not Reported
Parcel:	Not Reported	N grid83:	144399
E grid83:	404903	Lat dec de:	38.96749
Lon dec de:	-76.943424	Issue date:	1989 630
Special fl:	N	C1 seq:	9403
C1 recd:	1990 221	Completion:	1989 7 6
Total dept:	118	Num unsucc:	0

Hydrofract:	Not Reported	Grouted:	Y
Grout type:	CM	Grout top:	0
Grout bott:	50	Casing typ:	PL
Casing dia:	6	Casing dep:	58
Casing hei:	+	Screen typ:	PL
Top screen:	58	Bottom scr:	118
Screen t 1:	Not Reported	Top scre 1:	0
Bottom s 1:	0	Screen t 2:	Not Reported
Top scre 2:	0	Bottom s 2:	0
Screen dia:	6	Flowing we:	Not Reported
Telescopin:	Not Reported	Log type:	Not Reported
Hrs pumped:	0	Pumping ra:	0
Level befo:	0	Level duri:	0
Test pump:	O	Pump insta:	N
Install pu:	O	Capacity:	0
Pump hp:	0	Column len:	0
Closed:	Not Reported	Abandoned:	Not Reported
Abandon da:	0	Site id:	MD7000000257873

Map ID:	663		
Objectid:	257875	County let:	PG
Permit:	PG880420	Mgs id:	Not Reported
B1 seq:	5443	B1 recd:	1989 7 6
City:	WASHINGTON	State:	DC
Zip:	20001	Driller na:	MICHAEL W. HUBER
Driller id:	MWD0336	Est gpm pr:	0
Use for wa:	Test, Observation, Monitoring	Approx dep:	75
Drill meth:	ROTARY	Replacemen:	N
Wapid:	Not Reported	Subdivisio:	Not Reported
Section:	Not Reported	Lot:	Not Reported
Nearest to:	UNIVERSITY PARK	Town dista:	0
Town direc:	T	Road name:	QUEENS CHAPEL
Road side:	W	Road dista:	45 FT
Tax map:	Not Reported	Block:	Not Reported
Parcel:	Not Reported	N grid83:	144399
E grid83:	404903	Lat dec de:	38.96749
Lon dec de:	-76.943424	Issue date:	1989 630
Special fl:	N	C1 seq:	9400
C1 recd:	1990 221	Completion:	1989 711
Total dept:	123	Num unsucc:	0
Hydrofract:	Not Reported	Grouted:	Y
Grout type:	CM	Grout top:	0
Grout bott:	80	Casing typ:	PL
Casing dia:	6	Casing dep:	83
Casing hei:	+	Screen typ:	PL
Top screen:	83	Bottom scr:	123
Screen t 1:	Not Reported	Top scre 1:	0
Bottom s 1:	0	Screen t 2:	Not Reported
Top scre 2:	0	Bottom s 2:	0
Screen dia:	6	Flowing we:	Not Reported
Telescopin:	Not Reported	Log type:	Not Reported
Hrs pumped:	0	Pumping ra:	0
Level befo:	0	Level duri:	0
Test pump:	O	Pump insta:	N
Install pu:	O	Capacity:	0
Pump hp:	0	Column len:	0
Closed:	Not Reported	Abandoned:	Not Reported
Abandon da:	0	Site id:	MD7000000257875

Map ID: 663

GEOCHECK VERSION 2.1
STATE DATABASE WELL INFORMATION

Objectid:	257874	County let:	PG
Permit:	PG880419	Mgs id:	Not Reported
B1 seq:	5441	B1 recd:	1989 7 6
City:	WASHINGTON	State:	DC
Zip:	20001	Driller na:	MICHAEL W. HUBER
Driller id:	MWD0336	Est gpm pr:	0
Use for wa:	Test, Observation, Monitoring	Approx dep:	100
Drill meth:	ROTARY	Replacemen:	N
Wapid:	Not Reported	Subdivisio:	Not Reported
Section:	Not Reported	Lot:	Not Reported
Nearest to:	UNIVERSITY PARK	Town dista:	Not Reported
Town direc:	T	Road name:	QUEENS CHAPEL
Road side:	S	Road dista:	75 FT
Tax map:	Not Reported	Block:	Not Reported
Parcel:	Not Reported	N grid83:	144399
E grid83:	404903	Lat dec de:	38.96749
Lon dec de:	-76.943424	Issue date:	1989 630
Special fl:	N	C1 seq:	9402
C1 recd:	1990 221	Completion:	1989 7 6
Total dept:	123	Num unsucc:	0
Hydrofract:	Not Reported	Grouted:	Y
Grout type:	CM	Grout top:	0
Grout bott:	95	Casing typ:	PL
Casing dia:	6	Casing dep:	98
Casing hei:	+	Screen typ:	PL
Top screen:	98	Bottom scr:	123
Screen t 1:	Not Reported	Top scre 1:	0
Bottom s 1:	0	Screen t 2:	Not Reported
Top scre 2:	0	Bottom s 2:	0
Screen dia:	6	Flowing we:	Not Reported
Telescopin:	Not Reported	Log type:	Not Reported
Hrs pumped:	0	Pumping ra:	0
Level befo:	0	Level duri:	0
Test pump:	O	Pump insta:	N
Install pu:	O	Capacity:	0
Pump hp:	0	Column len:	0
Closed:	Not Reported	Abandoned:	Not Reported
Abandon da:	0	Site id:	MD7000000257874

Map ID:	664		
Objectid:	349324	County let:	PG
Permit:	PG882920	Mgs id:	Not Reported
B1 seq:	9016	B1 recd:	19921123
City:	GREENBELT	State:	MD
Zip:	20770	Driller na:	BRUCE H. SCHLAICH
Driller id:	MWD0333	Est gpm pr:	0
Use for wa:	Test, Observation, Monitoring	Approx dep:	25
Drill meth:	BORED	Replacemen:	N
Wapid:	Not Reported	Subdivisio:	Not Reported
Section:	Not Reported	Lot:	Not Reported
Nearest to:	RIVERDALE	Town dista:	0
Town direc:	T	Road name:	LAFAYETTE AVE
Road side:	E	Road dista:	29 FT
Tax map:	Not Reported	Block:	Not Reported
Parcel:	Not Reported	N grid83:	144399
E grid83:	405817	Lat dec de:	38.967485
Lon dec de:	-76.932873	Issue date:	19921130
Special fl:	N	C1 seq:	1935
C1 recd:	19921215	Completion:	199212 7
Total dept:	16	Num unsucc:	0

Hydrofract:	Not Reported	Grouted:	Y
Grout type:	CM	Grout top:	0
Grout bott:	3	Casing typ:	PL
Casing dia:	4	Casing dep:	6
Casing hei:	-0	Screen typ:	PL
Top screen:	6	Bottom scr:	16
Screen t 1:	Not Reported	Top scre 1:	0
Bottom s 1:	0	Screen t 2:	Not Reported
Top scre 2:	0	Bottom s 2:	0
Screen dia:	4	Flowing we:	Not Reported
Telescopin:	Not Reported	Log type:	Not Reported
Hrs pumped:	1	Pumping ra:	1
Level befo:	1	Level duri:	1
Test pump:	O	Pump insta:	N
Install pu:	Not Reported	Capacity:	0
Pump hp:	0	Column len:	0
Closed:	Not Reported	Abandoned:	Not Reported
Abandon da:	0	Site id:	MD7000000349324

Map ID:	664		
Objectid:	349325	County let:	PG
Permit:	PG882921	Mgs id:	Not Reported
B1 seq:	9017	B1 recd:	19921123
City:	GREENBELT	State:	MD
Zip:	20770	Driller na:	BRUCE H. SCHLAICH
Driller id:	MWD0333	Est gpm pr:	0
Use for wa:	Test, Observation, Monitoring	Approx dep:	25
Drill meth:	BORED	Replacemen:	N
Wapid:	Not Reported	Subdivisio:	Not Reported
Section:	Not Reported	Lot:	Not Reported
Nearest to:	RIVERDALE	Town dista:	0
Town direc:	T	Road name:	LAFAYETTE AVE
Road side:	E	Road dista:	200 FT
Tax map:	Not Reported	Block:	Not Reported
Parcel:	Not Reported	N grid83:	144399
E grid83:	405817	Lat dec de:	38.967485
Lon dec de:	-76.932873	Issue date:	19921130
Special fl:	N	C1 seq:	1936
C1 recd:	19921215	Completion:	199212 7
Total dept:	15	Num unsucc:	0
Hydrofract:	Not Reported	Grouted:	Y
Grout type:	CM	Grout top:	0
Grout bott:	2	Casing typ:	PL
Casing dia:	4	Casing dep:	5
Casing hei:	-0	Screen typ:	PL
Top screen:	5	Bottom scr:	15
Screen t 1:	Not Reported	Top scre 1:	0
Bottom s 1:	0	Screen t 2:	Not Reported
Top scre 2:	0	Bottom s 2:	0
Screen dia:	4	Flowing we:	Not Reported
Telescopin:	Not Reported	Log type:	Not Reported
Hrs pumped:	1	Pumping ra:	1
Level befo:	1	Level duri:	1
Test pump:	O	Pump insta:	N
Install pu:	Not Reported	Capacity:	0
Pump hp:	0	Column len:	0
Closed:	Not Reported	Abandoned:	Not Reported
Abandon da:	0	Site id:	MD7000000349325

Map ID: 664

GEOCHECK VERSION 2.1
STATE DATABASE WELL INFORMATION

Objectid:	349326	County let:	PG
Permit:	PG882922	Mgs id:	Not Reported
B1 seq:	9018	B1 recd:	19921123
City:	GREENBELT	State:	MD
Zip:	20770	Driller na:	BRUCE H. SCHLAICH
Driller id:	MWD0333	Est gpm pr:	0
Use for wa:	Test, Observation, Monitoring	Approx dep:	25
Drill meth:	BORED	Replacemen:	N
Wapid:	Not Reported	Subdivisio:	Not Reported
Section:	Not Reported	Lot:	Not Reported
Nearest to:	RIVERDALE	Town dista:	0
Town direc:	T	Road name:	LAFAYETTE AVE
Road side:	E	Road dista:	800 FT
Tax map:	Not Reported	Block:	Not Reported
Parcel:	Not Reported	N grid83:	144399
E grid83:	405817	Lat dec de:	38.967485
Lon dec de:	-76.932873	Issue date:	19921130
Special fl:	N	C1 seq:	1937
C1 recd:	19921215	Completion:	199212 8
Total dept:	15	Num unsucc:	0
Hydrofract:	Not Reported	Grouted:	Y
Grout type:	CM	Grout top:	0
Grout bott:	2	Casing typ:	PL
Casing dia:	4	Casing dep:	5
Casing hei:	-0	Screen typ:	PL
Top screen:	5	Bottom scr:	15
Screen t 1:	Not Reported	Top scre 1:	0
Bottom s 1:	0	Screen t 2:	Not Reported
Top scre 2:	0	Bottom s 2:	0
Screen dia:	4	Flowing we:	Not Reported
Telescopin:	Not Reported	Log type:	Not Reported
Hrs pumped:	1	Pumping ra:	1
Level befo:	1	Level duri:	1
Test pump:	O	Pump insta:	N
Install pu:	Not Reported	Capacity:	0
Pump hp:	0	Column len:	0
Closed:	Not Reported	Abandoned:	Not Reported
Abandon da:	0	Site id:	MD7000000349326

Map ID:	665		
Objectid:	342182	County let:	PG
Permit:	PG882187	Mgs id:	Not Reported
B1 seq:	7233	B1 recd:	1992 1 2
City:	TAKOMA PARK	State:	MD
Zip:	Not Reported	Driller na:	FRANK KLECKA
Driller id:	MWD525	Est gpm pr:	0
Use for wa:	Test, Observation, Monitoring	Approx dep:	20
Drill meth:	AIR-ROT	Replacemen:	N
Wapid:	Not Reported	Subdivisio:	Not Reported
Section:	Not Reported	Lot:	Not Reported
Nearest to:	TAKOMA PARK	Town dista:	0
Town direc:	T	Road name:	NEW HAMPSHIRE AVE
Road side:	W	Road dista:	28 FT
Tax map:	Not Reported	Block:	Not Reported
Parcel:	Not Reported	N grid83:	144094
E grid83:	400026	Lat dec de:	38.964758
Lon dec de:	-76.999698	Issue date:	1992 1 8
Special fl:	Not Reported	C1 seq:	Not Reported
C1 recd:	0	Completion:	0
Total dept:	0	Num unsucc:	0

Hydrofract:	Not Reported	Grouted:	Not Reported
Grout type:	Not Reported	Grout top:	0
Grout bott:	0	Casing typ:	Not Reported
Casing dia:	0	Casing dep:	0
Casing hei:	Not Reported	Screen typ:	Not Reported
Top screen:	0	Bottom scr:	0
Screen t 1:	Not Reported	Top scre 1:	0
Bottom s 1:	0	Screen t 2:	Not Reported
Top scre 2:	0	Bottom s 2:	0
Screen dia:	0	Flowing we:	Not Reported
Telescopin:	Not Reported	Log type:	Not Reported
Hrs pumped:	0	Pumping ra:	0
Level befo:	0	Level duri:	0
Test pump:	Not Reported	Pump insta:	Not Reported
Install pu:	Not Reported	Capacity:	0
Pump hp:	0	Column len:	0
Closed:	Not Reported	Abandoned:	Y
Abandon da:	19951011	Site id:	MD7000000342182

Map ID:	665		
Objectid:	348497	County let:	PG
Permit:	PG882185	Mgs id:	Not Reported
B1 seq:	7231	B1 recd:	1992 1 3
City:	TAKOMA PARK	State:	MD
Zip:	Not Reported	Driller na:	FRANK KLECKA
Driller id:	MWD0525	Est gpm pr:	0
Use for wa:	Test, Observation, Monitoring	Approx dep:	70
Drill meth:	AIR-ROT	Replacemen:	N
Wapid:	Not Reported	Subdivisio:	Not Reported
Section:	Not Reported	Lot:	Not Reported
Nearest to:	TAKOMA PARK	Town dista:	0
Town direc:	T	Road name:	NEW HAMPSHIRE AVE
Road side:	W	Road dista:	24 FT
Tax map:	Not Reported	Block:	Not Reported
Parcel:	Not Reported	N grid83:	144094
E grid83:	400026	Lat dec de:	38.964758
Lon dec de:	-76.999698	Issue date:	1992 1 8
Special fl:	N	C1 seq:	0989
C1 recd:	1992 626	Completion:	1992 128
Total dept:	53	Num unsucc:	0
Hydrofract:	Not Reported	Grouted:	Y
Grout type:	CM	Grout top:	0
Grout bott:	5	Casing typ:	PL
Casing dia:	4	Casing dep:	20
Casing hei:	-0	Screen typ:	PL
Top screen:	20	Bottom scr:	53
Screen t 1:	Not Reported	Top scre 1:	0
Bottom s 1:	0	Screen t 2:	Not Reported
Top scre 2:	0	Bottom s 2:	0
Screen dia:	4	Flowing we:	Not Reported
Telescopin:	Not Reported	Log type:	Not Reported
Hrs pumped:	1	Pumping ra:	1
Level befo:	1	Level duri:	1
Test pump:	Not Reported	Pump insta:	N
Install pu:	Not Reported	Capacity:	1
Pump hp:	1	Column len:	1
Closed:	Not Reported	Abandoned:	Y
Abandon da:	19951011	Site id:	MD7000000348497

Map ID: 665

GEOCHECK VERSION 2.1
STATE DATABASE WELL INFORMATION

Objectid:	348498	County let:	PG
Permit:	PG882186	Mgs id:	Not Reported
B1 seq:	7232	B1 recd:	1992 1 3
City:	TAKOMA PARK	State:	MD
Zip:	Not Reported	Driller na:	FRANK KLECKA
Driller id:	MWD0525	Est gpm pr:	0
Use for wa:	Test, Observation, Monitoring	Approx dep:	55
Drill meth:	AIR-ROT	Replacemen:	N
Wapid:	Not Reported	Subdivisio:	Not Reported
Section:	Not Reported	Lot:	Not Reported
Nearest to:	TAKOMA PARK	Town dista:	0
Town direc:	T	Road name:	NEW HAMPSHIRE DR
Road side:	W	Road dista:	19 FT
Tax map:	Not Reported	Block:	Not Reported
Parcel:	Not Reported	N grid83:	144094
E grid83:	400026	Lat dec de:	38.964758
Lon dec de:	-76.999698	Issue date:	1992 1 8
Special fl:	Y	C1 seq:	0990
C1 recd:	1992 626	Completion:	1992 128
Total dept:	17	Num unsucc:	0
Hydrofract:	Not Reported	Grouted:	Y
Grout type:	CM	Grout top:	0
Grout bott:	0	Casing typ:	PL
Casing dia:	4	Casing dep:	5
Casing hei:	+0	Screen typ:	PL
Top screen:	5	Bottom scr:	17
Screen t 1:	Not Reported	Top scre 1:	0
Bottom s 1:	0	Screen t 2:	Not Reported
Top scre 2:	0	Bottom s 2:	0
Screen dia:	4	Flowing we:	Not Reported
Telescopin:	Not Reported	Log type:	Not Reported
Hrs pumped:	1	Pumping ra:	1
Level befo:	1	Level duri:	1
Test pump:	Not Reported	Pump insta:	N
Install pu:	Not Reported	Capacity:	1
Pump hp:	1	Column len:	1
Closed:	A	Abandoned:	Not Reported
Abandon da:	0	Site id:	MD7000000348498

Map ID:	666		
Objectid:	469689	County let:	Not Reported
Permit:	PG940343	Mgs id:	Not Reported
B1 seq:	0427	B1 recd:	1997 717
City:	HYATTSVILLE	State:	MD
Zip:	20782	Driller na:	J A PADGETT JR
Driller id:	MGD 36	Est gpm pr:	0
Use for wa:	Test, Observation, Monitoring	Approx dep:	25
Drill meth:	Not Reported	Replacemen:	N
Wapid:	Not Reported	Subdivisio:	Not Reported
Section:	Not Reported	Lot:	Not Reported
Nearest to:	HYATTSVILLE	Town dista:	Not Reported
Town direc:	T	Road name:	EDITORS PARK DRIVE
Road side:	W	Road dista:	240 FT
Tax map:	Not Reported	Block:	Not Reported
Parcel:	Not Reported	N grid83:	144094
E grid83:	403379	Lat dec de:	38.964752
Lon dec de:	-76.961011	Issue date:	1997 722
Special fl:	Not Reported	C1 seq:	Not Reported
C1 recd:	0	Completion:	0
Total dept:	0	Num unsucc:	0

Hydrofract:	Not Reported	Grouted:	Not Reported
Grout type:	Not Reported	Grout top:	0
Grout bott:	0	Casing typ:	Not Reported
Casing dia:	0	Casing dep:	0
Casing hei:	Not Reported	Screen typ:	Not Reported
Top screen:	0	Bottom scr:	0
Screen t 1:	Not Reported	Top scre 1:	0
Bottom s 1:	0	Screen t 2:	Not Reported
Top scre 2:	0	Bottom s 2:	0
Screen dia:	0	Flowing we:	Not Reported
Telescopin:	Not Reported	Log type:	Not Reported
Hrs pumped:	0	Pumping ra:	0
Level befo:	0	Level duri:	0
Test pump:	Not Reported	Pump insta:	Not Reported
Install pu:	Not Reported	Capacity:	0
Pump hp:	0	Column len:	0
Closed:	Not Reported	Abandoned:	Not Reported
Abandon da:	0	Site id:	MD7000000469689

Map ID:	666		
Objectid:	469481	County let:	PG
Permit:	PG940345	Mgs id:	Not Reported
B1 seq:	0429	B1 recd:	1997 719
City:	HYATTSVILLE	State:	MD
Zip:	20782	Driller na:	J.A. PADGETT, JR.
Driller id:	MGD 036	Est gpm pr:	0
Use for wa:	Test, Observation, Monitoring	Approx dep:	25
Drill meth:	Not Reported	Replacemen:	N
Wapid:	Not Reported	Subdivisio:	Not Reported
Section:	Not Reported	Lot:	Not Reported
Nearest to:	HYATTSVILLE	Town dista:	0
Town direc:	T	Road name:	EDITORS PARK DRIVE
Road side:	W	Road dista:	245 FT
Tax map:	Not Reported	Block:	Not Reported
Parcel:	Not Reported	N grid83:	144094
E grid83:	403379	Lat dec de:	38.964752
Lon dec de:	-76.961011	Issue date:	1997 722
Special fl:	Not Reported	C1 seq:	Not Reported
C1 recd:	0	Completion:	0
Total dept:	0	Num unsucc:	0
Hydrofract:	Not Reported	Grouted:	Not Reported
Grout type:	Not Reported	Grout top:	0
Grout bott:	0	Casing typ:	Not Reported
Casing dia:	0	Casing dep:	0
Casing hei:	Not Reported	Screen typ:	Not Reported
Top screen:	0	Bottom scr:	0
Screen t 1:	Not Reported	Top scre 1:	0
Bottom s 1:	0	Screen t 2:	Not Reported
Top scre 2:	0	Bottom s 2:	0
Screen dia:	0	Flowing we:	Not Reported
Telescopin:	Not Reported	Log type:	Not Reported
Hrs pumped:	0	Pumping ra:	0
Level befo:	0	Level duri:	0
Test pump:	Not Reported	Pump insta:	Not Reported
Install pu:	Not Reported	Capacity:	0
Pump hp:	0	Column len:	0
Closed:	Not Reported	Abandoned:	Not Reported
Abandon da:	0	Site id:	MD7000000469481

Map ID: 666

GEOCHECK VERSION 2.1
STATE DATABASE WELL INFORMATION

Objectid:	469690	County let:	Not Reported
Permit:	PG940344	Mgs id:	Not Reported
B1 seq:	0428	B1 recd:	1997 717
City:	HYATTSVILLE	State:	MD
Zip:	20782	Driller na:	J A PADGETT JR
Driller id:	MGD 36	Est gpm pr:	0
Use for wa:	Test, Observation, Monitoring	Approx dep:	25
Drill meth:	Not Reported	Replacemen:	N
Wapid:	Not Reported	Subdivisio:	Not Reported
Section:	Not Reported	Lot:	Not Reported
Nearest to:	HYATTSVILLE	Town dista:	Not Reported
Town direc:	T	Road name:	EDITORS PARK DRIVE
Road side:	W	Road dista:	170 FT
Tax map:	Not Reported	Block:	Not Reported
Parcel:	Not Reported	N grid83:	144094
E grid83:	403379	Lat dec de:	38.964752
Lon dec de:	-76.961011	Issue date:	1997 722
Special fl:	Not Reported	C1 seq:	Not Reported
C1 recd:	0	Completion:	0
Total dept:	0	Num unsucc:	0
Hydrofract:	Not Reported	Grouted:	Not Reported
Grout type:	Not Reported	Grout top:	0
Grout bott:	0	Casing typ:	Not Reported
Casing dia:	0	Casing dep:	0
Casing hei:	Not Reported	Screen typ:	Not Reported
Top screen:	0	Bottom scr:	0
Screen t 1:	Not Reported	Top scre 1:	0
Bottom s 1:	0	Screen t 2:	Not Reported
Top scre 2:	0	Bottom s 2:	0
Screen dia:	0	Flowing we:	Not Reported
Telescopin:	Not Reported	Log type:	Not Reported
Hrs pumped:	0	Pumping ra:	0
Level befo:	0	Level duri:	0
Test pump:	Not Reported	Pump insta:	Not Reported
Install pu:	Not Reported	Capacity:	0
Pump hp:	0	Column len:	0
Closed:	Not Reported	Abandoned:	Not Reported
Abandon da:	0	Site id:	MD7000000469690

Map ID:	666		
Objectid:	469692	County let:	Not Reported
Permit:	PG940347	Mgs id:	Not Reported
B1 seq:	0431	B1 recd:	1997 717
City:	HYATTSVILLE	State:	MD
Zip:	20782	Driller na:	J A PADGETT JR
Driller id:	MGD 36	Est gpm pr:	0
Use for wa:	Test, Observation, Monitoring	Approx dep:	25
Drill meth:	Not Reported	Replacemen:	N
Wapid:	Not Reported	Subdivisio:	Not Reported
Section:	Not Reported	Lot:	Not Reported
Nearest to:	HYATTSVILLE	Town dista:	Not Reported
Town direc:	T	Road name:	EDITORS PARK DRIVE
Road side:	W	Road dista:	210 FT
Tax map:	Not Reported	Block:	Not Reported
Parcel:	Not Reported	N grid83:	144094
E grid83:	403379	Lat dec de:	38.964752
Lon dec de:	-76.961011	Issue date:	1997 722
Special fl:	Not Reported	C1 seq:	Not Reported
C1 recd:	0	Completion:	0
Total dept:	0	Num unsucc:	0

Hydrofract:	Not Reported	Grouted:	Not Reported
Grout type:	Not Reported	Grout top:	0
Grout bott:	0	Casing typ:	Not Reported
Casing dia:	0	Casing dep:	0
Casing hei:	Not Reported	Screen typ:	Not Reported
Top screen:	0	Bottom scr:	0
Screen t 1:	Not Reported	Top scre 1:	0
Bottom s 1:	0	Screen t 2:	Not Reported
Top scre 2:	0	Bottom s 2:	0
Screen dia:	0	Flowing we:	Not Reported
Telescopin:	Not Reported	Log type:	Not Reported
Hrs pumped:	0	Pumping ra:	0
Level befo:	0	Level duri:	0
Test pump:	Not Reported	Pump insta:	Not Reported
Install pu:	Not Reported	Capacity:	0
Pump hp:	0	Column len:	0
Closed:	Not Reported	Abandoned:	Not Reported
Abandon da:	0	Site id:	MD7000000469692

Map ID:	666		
Objectid:	469691	County let:	Not Reported
Permit:	PG940346	Mgs id:	Not Reported
B1 seq:	0430	B1 recd:	1997 717
City:	HYATTSVILLE	State:	MD
Zip:	20782	Driller na:	J A PADGETT JR
Driller id:	MGD 36	Est gpm pr:	0
Use for wa:	Test, Observation, Monitoring	Approx dep:	25
Drill meth:	Not Reported	Replacemen:	N
Wapid:	Not Reported	Subdivisio:	Not Reported
Section:	Not Reported	Lot:	Not Reported
Nearest to:	HYATTSVILLE	Town dista:	Not Reported
Town direc:	T	Road name:	EDITORS PARK DRIVE
Road side:	W	Road dista:	115 FT
Tax map:	Not Reported	Block:	Not Reported
Parcel:	Not Reported	N grid83:	144094
E grid83:	403379	Lat dec de:	38.964752
Lon dec de:	-76.961011	Issue date:	1997 722
Special fl:	Not Reported	C1 seq:	Not Reported
C1 recd:	0	Completion:	0
Total dept:	0	Num unsucc:	0
Hydrofract:	Not Reported	Grouted:	Not Reported
Grout type:	Not Reported	Grout top:	0
Grout bott:	0	Casing typ:	Not Reported
Casing dia:	0	Casing dep:	0
Casing hei:	Not Reported	Screen typ:	Not Reported
Top screen:	0	Bottom scr:	0
Screen t 1:	Not Reported	Top scre 1:	0
Bottom s 1:	0	Screen t 2:	Not Reported
Top scre 2:	0	Bottom s 2:	0
Screen dia:	0	Flowing we:	Not Reported
Telescopin:	Not Reported	Log type:	Not Reported
Hrs pumped:	0	Pumping ra:	0
Level befo:	0	Level duri:	0
Test pump:	Not Reported	Pump insta:	Not Reported
Install pu:	Not Reported	Capacity:	0
Pump hp:	0	Column len:	0
Closed:	Not Reported	Abandoned:	Not Reported
Abandon da:	0	Site id:	MD7000000469691

Map ID: 667

GEOCHECK VERSION 2.1
STATE DATABASE WELL INFORMATION

Objectid:	258054	County let:	PG
Permit:	PG880798	Mgs id:	Not Reported
B1 seq:	2663	B1 recd:	19891117
City:	HOUSTON	State:	TX
Zip:	77210	Driller na:	MARK G. MCCLELLAN
Driller id:	MWD0484	Est gpm pr:	5
Use for wa:	Test, Observation, Monitoring	Approx dep:	25
Drill meth:	BORED	Replacemen:	N
Wapid:	Not Reported	Subdivisio:	Not Reported
Section:	Not Reported	Lot:	Not Reported
Nearest to:	HYATTSVILLE	Town dista:	0
Town direc:	T	Road name:	EAST WEST HWY.
Road side:	S	Road dista:	15 FT
Tax map:	Not Reported	Block:	Not Reported
Parcel:	Not Reported	N grid83:	144094
E grid83:	403684	Lat dec de:	38.96475
Lon dec de:	-76.957494	Issue date:	19891115
Special fl:	N	C1 seq:	7648
C1 recd:	1990 4 2	Completion:	1990 210
Total dept:	20	Num unsucc:	0
Hydrofract:	Not Reported	Grouted:	Y
Grout type:	BC	Grout top:	0
Grout bott:	3	Casing typ:	PL
Casing dia:	4	Casing dep:	5
Casing hei:	+1	Screen typ:	PL
Top screen:	5	Bottom scr:	15
Screen t 1:	PL	Top scre 1:	15
Bottom s 1:	20	Screen t 2:	Not Reported
Top scre 2:	0	Bottom s 2:	0
Screen dia:	4	Flowing we:	Not Reported
Telescopin:	Not Reported	Log type:	Not Reported
Hrs pumped:	1	Pumping ra:	1
Level befo:	1	Level duri:	1
Test pump:	O	Pump insta:	N
Install pu:	O	Capacity:	0
Pump hp:	0	Column len:	0
Closed:	Not Reported	Abandoned:	Not Reported
Abandon da:	0	Site id:	MD7000000258054

Map ID:	667		
Objectid:	347577	County let:	PG
Permit:	PG881214	Mgs id:	Not Reported
B1 seq:	3076	B1 recd:	1990 420
City:	HYATTSVILLE	State:	MD
Zip:	20782	Driller na:	JOE TROUT SR
Driller id:	MWD 488	Est gpm pr:	0
Use for wa:	Test, Observation, Monitoring	Approx dep:	30
Drill meth:	BORED	Replacemen:	N
Wapid:	Not Reported	Subdivisio:	HYATTSVILLE
Section:	Not Reported	Lot:	Not Reported
Nearest to:	HYATTSVILLE	Town dista:	Not Reported
Town direc:	NW	Road name:	EDITORS PARK DRIVE
Road side:	W	Road dista:	50 FT
Tax map:	Not Reported	Block:	Not Reported
Parcel:	Not Reported	N grid83:	144094
E grid83:	403684	Lat dec de:	38.96475
Lon dec de:	-76.957494	Issue date:	1990 418
Special fl:	Not Reported	C1 seq:	Not Reported
C1 recd:	0	Completion:	0
Total dept:	0	Num unsucc:	0

Hydrofract:	Not Reported	Grouted:	Not Reported
Grout type:	Not Reported	Grout top:	0
Grout bott:	0	Casing typ:	Not Reported
Casing dia:	0	Casing dep:	0
Casing hei:	Not Reported	Screen typ:	Not Reported
Top screen:	0	Bottom scr:	0
Screen t 1:	Not Reported	Top scre 1:	0
Bottom s 1:	0	Screen t 2:	Not Reported
Top scre 2:	0	Bottom s 2:	0
Screen dia:	0	Flowing we:	Not Reported
Telescopin:	Not Reported	Log type:	Not Reported
Hrs pumped:	0	Pumping ra:	0
Level befo:	0	Level duri:	0
Test pump:	Not Reported	Pump insta:	Not Reported
Install pu:	Not Reported	Capacity:	0
Pump hp:	0	Column len:	0
Closed:	Not Reported	Abandoned:	Not Reported
Abandon da:	0	Site id:	MD7000000347577

Map ID:	667		
Objectid:	529310	County let:	Not Reported
Permit:	PG951650	Mgs id:	Not Reported
B1 seq:	5730	B1 recd:	2008 213
City:	BROOKEVILLE	State:	MD
Zip:	20833	Driller na:	RICHARD KIMES
Driller id:	MGD 63	Est gpm pr:	0
Use for wa:	Test, Observation, Monitoring	Approx dep:	25
Drill meth:	Not Reported	Replacemen:	N
Wapid:	Not Reported	Subdivisio:	BELCREST
Section:	Not Reported	Lot:	Not Reported
Nearest to:	HYATTSVILLE	Town dista:	2
Town direc:	N	Road name:	3599 EAST WEST HWY
Road side:	Not Reported	Road dista:	Not Reported
Tax map:	42	Block:	A2
Parcel:	PTL	N grid83:	144094
E grid83:	403684	Lat dec de:	38.96475
Lon dec de:	-76.957494	Issue date:	2008 3 3
Special fl:	Not Reported	C1 seq:	3037
C1 recd:	200812 8	Completion:	2008 228
Total dept:	0	Num unsucc:	0
Hydrofract:	Not Reported	Grouted:	Not Reported
Grout type:	Not Reported	Grout top:	0
Grout bott:	0	Casing typ:	Not Reported
Casing dia:	0	Casing dep:	0
Casing hei:	Not Reported	Screen typ:	Not Reported
Top screen:	0	Bottom scr:	0
Screen t 1:	Not Reported	Top scre 1:	0
Bottom s 1:	0	Screen t 2:	Not Reported
Top scre 2:	0	Bottom s 2:	0
Screen dia:	0	Flowing we:	Not Reported
Telescopin:	Not Reported	Log type:	Not Reported
Hrs pumped:	0	Pumping ra:	0
Level befo:	0	Level duri:	0
Test pump:	Not Reported	Pump insta:	Not Reported
Install pu:	Not Reported	Capacity:	0
Pump hp:	0	Column len:	0
Closed:	Not Reported	Abandoned:	Not Reported
Abandon da:	0	Site id:	MD7000000529310

Map ID: 668

GEOCHECK VERSION 2.1
STATE DATABASE WELL INFORMATION

Objectid:	257591	County let:	PG
Permit:	PG880011	Mgs id:	Not Reported
B1 seq:	Not Reported	B1 recd:	19881222
City:	WASHINGTON	State:	DC
Zip:	20001	Driller na:	MICHAEL W HUBER
Driller id:	MWD0336	Est gpm pr:	0
Use for wa:	Test, Observation, Monitoring	Approx dep:	50
Drill meth:	ROTARY	Replacemen:	N
Wapid:	Not Reported	Subdivisio:	Not Reported
Section:	Not Reported	Lot:	Not Reported
Nearest to:	Not Reported	Town dista:	Not Reported
Town direc:	N	Road name:	BELCREST ROAD
Road side:	E	Road dista:	65 FT
Tax map:	Not Reported	Block:	Not Reported
Parcel:	Not Reported	N grid83:	144094
E grid83:	403989	Lat dec de:	38.964749
Lon dec de:	-76.953977	Issue date:	19881212
Special fl:	Not Reported	C1 seq:	Not Reported
C1 recd:	1989 4 6	Completion:	1989 126
Total dept:	45	Num unsucc:	0
Hydrofract:	Not Reported	Grouted:	Y
Grout type:	CM	Grout top:	0
Grout bott:	20	Casing typ:	PL
Casing dia:	5	Casing dep:	25
Casing hei:	+02	Screen typ:	PL
Top screen:	25	Bottom scr:	45
Screen t 1:	Not Reported	Top scre 1:	0
Bottom s 1:	0	Screen t 2:	Not Reported
Top scre 2:	0	Bottom s 2:	0
Screen dia:	5	Flowing we:	Not Reported
Telescopin:	Not Reported	Log type:	Not Reported
Hrs pumped:	0	Pumping ra:	0
Level befo:	0	Level duri:	0
Test pump:	O	Pump insta:	Not Reported
Install pu:	Not Reported	Capacity:	0
Pump hp:	0	Column len:	0
Closed:	Not Reported	Abandoned:	Not Reported
Abandon da:	0	Site id:	MD7000000257591

Map ID:	668		
Objectid:	257592	County let:	PG
Permit:	PG880012	Mgs id:	Not Reported
B1 seq:	Not Reported	B1 recd:	19881222
City:	WASHINGTON	State:	DC
Zip:	20001	Driller na:	MICHAEL W HUBER
Driller id:	MWD03360	Est gpm pr:	0
Use for wa:	Test, Observation, Monitoring	Approx dep:	50
Drill meth:	ROTARY	Replacemen:	N
Wapid:	Not Reported	Subdivisio:	Not Reported
Section:	Not Reported	Lot:	Not Reported
Nearest to:	Not Reported	Town dista:	Not Reported
Town direc:	N	Road name:	410
Road side:	E	Road dista:	45 FT
Tax map:	Not Reported	Block:	Not Reported
Parcel:	Not Reported	N grid83:	144094
E grid83:	403989	Lat dec de:	38.964749
Lon dec de:	-76.953977	Issue date:	19881212
Special fl:	Not Reported	C1 seq:	Not Reported
C1 recd:	1989 4 6	Completion:	1989 127
Total dept:	50	Num unsucc:	0

Hydrofract:	Not Reported	Grouted:	Y
Grout type:	CM	Grout top:	0
Grout bott:	26	Casing typ:	PL
Casing dia:	5	Casing dep:	30
Casing hei:	+02	Screen typ:	PL
Top screen:	30	Bottom scr:	50
Screen t 1:	Not Reported	Top scre 1:	0
Bottom s 1:	0	Screen t 2:	Not Reported
Top scre 2:	0	Bottom s 2:	0
Screen dia:	5	Flowing we:	Not Reported
Telescopin:	Not Reported	Log type:	Not Reported
Hrs pumped:	0	Pumping ra:	0
Level befo:	0	Level duri:	0
Test pump:	O	Pump insta:	Not Reported
Install pu:	Not Reported	Capacity:	0
Pump hp:	0	Column len:	0
Closed:	Not Reported	Abandoned:	Not Reported
Abandon da:	0	Site id:	MD7000000257592

Map ID:	668		
Objectid:	256554	County let:	PG
Permit:	PG811174	Mgs id:	Not Reported
B1 seq:	Not Reported	B1 recd:	1986 415
City:	WASHINGTON	State:	DC
Zip:	20001	Driller na:	WINSTEAD, STEPHEN
Driller id:	MWD0385	Est gpm pr:	0
Use for wa:	Test, Observation, Monitoring	Approx dep:	55
Drill meth:	ROTARY	Replacemen:	N
Wapid:	Not Reported	Subdivisio:	HYATTSVILLE
Section:	Not Reported	Lot:	Not Reported
Nearest to:	HYATTSVILLE	Town dista:	1.5 MI
Town direc:	NW	Road name:	BELCREST RD
Road side:	W	Road dista:	20
Tax map:	Not Reported	Block:	Not Reported
Parcel:	Not Reported	N grid83:	144094
E grid83:	403989	Lat dec de:	38.964749
Lon dec de:	-76.953977	Issue date:	1986 521
Special fl:	Not Reported	C1 seq:	Not Reported
C1 recd:	0	Completion:	0
Total dept:	0	Num unsucc:	0
Hydrofract:	Not Reported	Grouted:	Not Reported
Grout type:	Not Reported	Grout top:	0
Grout bott:	0	Casing typ:	Not Reported
Casing dia:	0	Casing dep:	0
Casing hei:	+00	Screen typ:	Not Reported
Top screen:	0	Bottom scr:	0
Screen t 1:	Not Reported	Top scre 1:	0
Bottom s 1:	0	Screen t 2:	Not Reported
Top scre 2:	0	Bottom s 2:	0
Screen dia:	0	Flowing we:	Not Reported
Telescopin:	Not Reported	Log type:	Not Reported
Hrs pumped:	0	Pumping ra:	0
Level befo:	0	Level duri:	0
Test pump:	Not Reported	Pump insta:	Not Reported
Install pu:	Not Reported	Capacity:	0
Pump hp:	0	Column len:	0
Closed:	Not Reported	Abandoned:	Not Reported
Abandon da:	0	Site id:	MD7000000256554

Map ID: 668

GEOCHECK VERSION 2.1
STATE DATABASE WELL INFORMATION

Objectid:	257590	County let:	PG
Permit:	PG880010	Mgs id:	Not Reported
B1 seq:	Not Reported	B1 recd:	19881224
City:	WASHINGTON	State:	DC
Zip:	20001	Driller na:	MICHAEL W HUBER
Driller id:	MWD0336	Est gpm pr:	0
Use for wa:	Test, Observation, Monitoring	Approx dep:	50
Drill meth:	ROTARY	Replacemen:	N
Wapid:	Not Reported	Subdivisio:	Not Reported
Section:	Not Reported	Lot:	Not Reported
Nearest to:	Not Reported	Town dista:	Not Reported
Town direc:	N	Road name:	BELCREST ROAD
Road side:	E	Road dista:	30 FT
Tax map:	Not Reported	Block:	Not Reported
Parcel:	Not Reported	N grid83:	144094
E grid83:	403989	Lat dec de:	38.964749
Lon dec de:	-76.953977	Issue date:	19881212
Special fl:	Not Reported	C1 seq:	Not Reported
C1 recd:	1989 4 6	Completion:	19881221
Total dept:	65	Num unsucc:	0
Hydrofract:	Not Reported	Grouted:	Y
Grout type:	CM	Grout top:	0
Grout bott:	26	Casing typ:	PL
Casing dia:	5	Casing dep:	35
Casing hei:	+02	Screen typ:	PL
Top screen:	35	Bottom scr:	65
Screen t 1:	Not Reported	Top scre 1:	0
Bottom s 1:	0	Screen t 2:	Not Reported
Top scre 2:	0	Bottom s 2:	0
Screen dia:	5	Flowing we:	Not Reported
Telescopin:	Not Reported	Log type:	Not Reported
Hrs pumped:	0	Pumping ra:	0
Level befo:	0	Level duri:	0
Test pump:	O	Pump insta:	Not Reported
Install pu:	Not Reported	Capacity:	0
Pump hp:	0	Column len:	0
Closed:	Not Reported	Abandoned:	Not Reported
Abandon da:	0	Site id:	MD7000000257590

Map ID:	668		
Objectid:	257593	County let:	PG
Permit:	PG880013	Mgs id:	Not Reported
B1 seq:	Not Reported	B1 recd:	19881222
City:	WASHINGTON	State:	DC
Zip:	20001	Driller na:	MICHAEL HUBER
Driller id:	MWD0336	Est gpm pr:	0
Use for wa:	Test, Observation, Monitoring	Approx dep:	110
Drill meth:	ROTARY	Replacemen:	N
Wapid:	Not Reported	Subdivisio:	Not Reported
Section:	Not Reported	Lot:	Not Reported
Nearest to:	Not Reported	Town dista:	Not Reported
Town direc:	N	Road name:	410
Road side:	E	Road dista:	50 FT
Tax map:	Not Reported	Block:	Not Reported
Parcel:	Not Reported	N grid83:	144094
E grid83:	403989	Lat dec de:	38.964749
Lon dec de:	-76.953977	Issue date:	19881212
Special fl:	Not Reported	C1 seq:	Not Reported
C1 recd:	1989 4 6	Completion:	1989 114
Total dept:	60	Num unsucc:	0

Hydrofract:	Not Reported	Grouted:	Y
Grout type:	CM	Grout top:	0
Grout bott:	24	Casing typ:	PL
Casing dia:	5	Casing dep:	30
Casing hei:	+02	Screen typ:	PL
Top screen:	30	Bottom scr:	60
Screen t 1:	Not Reported	Top scre 1:	0
Bottom s 1:	0	Screen t 2:	Not Reported
Top scre 2:	0	Bottom s 2:	0
Screen dia:	5	Flowing we:	Not Reported
Telescopin:	Not Reported	Log type:	Not Reported
Hrs pumped:	0	Pumping ra:	0
Level befo:	0	Level duri:	0
Test pump:	O	Pump insta:	Not Reported
Install pu:	Not Reported	Capacity:	0
Pump hp:	0	Column len:	0
Closed:	Not Reported	Abandoned:	Not Reported
Abandon da:	0	Site id:	MD7000000257593

Map ID:	668		
Objectid:	257868	County let:	PG
Permit:	PG880409	Mgs id:	Not Reported
B1 seq:	8772	B1 recd:	1989 619
City:	HOUSTON	State:	TX
Zip:	77210	Driller na:	D. A. DICICCO
Driller id:	MWD0429	Est gpm pr:	5
Use for wa:	Test, Observation, Monitoring	Approx dep:	30
Drill meth:	BORED	Replacemen:	N
Wapid:	Not Reported	Subdivisio:	Not Reported
Section:	Not Reported	Lot:	Not Reported
Nearest to:	HYATTSVILLE	Town dista:	1
Town direc:	N	Road name:	3600 EAST WEST HIGH
Road side:	S	Road dista:	40 FT
Tax map:	Not Reported	Block:	Not Reported
Parcel:	Not Reported	N grid83:	144094
E grid83:	403989	Lat dec de:	38.964749
Lon dec de:	-76.953977	Issue date:	1989 614
Special fl:	N	C1 seq:	9611
C1 recd:	1989 627	Completion:	1989 617
Total dept:	21	Num unsucc:	0
Hydrofract:	Not Reported	Grouted:	Not Reported
Grout type:	BC	Grout top:	0
Grout bott:	2	Casing typ:	PL
Casing dia:	4	Casing dep:	21
Casing hei:	-	Screen typ:	PL
Top screen:	21	Bottom scr:	4
Screen t 1:	Not Reported	Top scre 1:	0
Bottom s 1:	0	Screen t 2:	Not Reported
Top scre 2:	0	Bottom s 2:	0
Screen dia:	4	Flowing we:	Not Reported
Telescopin:	Not Reported	Log type:	Not Reported
Hrs pumped:	1	Pumping ra:	1
Level befo:	10	Level duri:	1
Test pump:	O	Pump insta:	N
Install pu:	O	Capacity:	0
Pump hp:	0	Column len:	0
Closed:	Not Reported	Abandoned:	Not Reported
Abandon da:	0	Site id:	MD7000000257868

Map ID: 668

GEOCHECK VERSION 2.1
STATE DATABASE WELL INFORMATION

Objectid:	257869	County let:	PG
Permit:	PG880410	Mgs id:	Not Reported
B1 seq:	8773	B1 recd:	1989 619
City:	HOUSTON	State:	TX
Zip:	77210	Driller na:	D. A. DICICCO
Driller id:	MWD0429	Est gpm pr:	5
Use for wa:	Test, Observation, Monitoring	Approx dep:	30
Drill meth:	BORED	Replacemen:	N
Wapid:	Not Reported	Subdivisio:	Not Reported
Section:	Not Reported	Lot:	Not Reported
Nearest to:	HYATTSVILLE	Town dista:	1
Town direc:	N	Road name:	3600 EAST WEST HIGH
Road side:	S	Road dista:	50 FT
Tax map:	Not Reported	Block:	Not Reported
Parcel:	Not Reported	N grid83:	144094
E grid83:	403989	Lat dec de:	38.964749
Lon dec de:	-76.953977	Issue date:	1989 614
Special fl:	N	C1 seq:	9608
C1 recd:	1989 627	Completion:	1989 617
Total dept:	21	Num unsucc:	0
Hydrofract:	Not Reported	Grouted:	Not Reported
Grout type:	BC	Grout top:	0
Grout bott:	2	Casing typ:	PL
Casing dia:	4	Casing dep:	21
Casing hei:	-	Screen typ:	PL
Top screen:	21	Bottom scr:	4
Screen t 1:	Not Reported	Top scre 1:	0
Bottom s 1:	0	Screen t 2:	Not Reported
Top scre 2:	0	Bottom s 2:	0
Screen dia:	4	Flowing we:	Not Reported
Telescopin:	Not Reported	Log type:	Not Reported
Hrs pumped:	1	Pumping ra:	1
Level befo:	10	Level duri:	1
Test pump:	O	Pump insta:	N
Install pu:	O	Capacity:	0
Pump hp:	0	Column len:	0
Closed:	Not Reported	Abandoned:	Not Reported
Abandon da:	0	Site id:	MD7000000257869

Map ID:	668		
Objectid:	257866	County let:	PG
Permit:	PG880407	Mgs id:	Not Reported
B1 seq:	8770	B1 recd:	1989 619
City:	HOUSTON	State:	TX
Zip:	77210	Driller na:	D.A. DICICCO
Driller id:	MWD0429	Est gpm pr:	5
Use for wa:	Test, Observation, Monitoring	Approx dep:	30
Drill meth:	BORED	Replacemen:	N
Wapid:	Not Reported	Subdivisio:	Not Reported
Section:	Not Reported	Lot:	Not Reported
Nearest to:	HYATTSVILLE	Town dista:	1
Town direc:	N	Road name:	3600 EAST WEST HIGH
Road side:	S	Road dista:	20 FT
Tax map:	Not Reported	Block:	Not Reported
Parcel:	Not Reported	N grid83:	144094
E grid83:	403989	Lat dec de:	38.964749
Lon dec de:	-76.953977	Issue date:	1989 614
Special fl:	N	C1 seq:	9605
C1 recd:	1989 627	Completion:	1989 617
Total dept:	26	Num unsucc:	0

Hydrofract:	Not Reported	Grouted:	Y
Grout type:	BC	Grout top:	0
Grout bott:	0	Casing typ:	PL
Casing dia:	4	Casing dep:	26
Casing hei:	-	Screen typ:	PL
Top screen:	26	Bottom scr:	4
Screen t 1:	Not Reported	Top scre 1:	0
Bottom s 1:	0	Screen t 2:	Not Reported
Top scre 2:	0	Bottom s 2:	0
Screen dia:	4	Flowing we:	Not Reported
Telescopin:	Not Reported	Log type:	Not Reported
Hrs pumped:	1	Pumping ra:	1
Level befo:	9	Level duri:	1
Test pump:	O	Pump insta:	N
Install pu:	O	Capacity:	0
Pump hp:	0	Column len:	0
Closed:	Not Reported	Abandoned:	Not Reported
Abandon da:	0	Site id:	MD7000000257866

Map ID:	668		
Objectid:	257867	County let:	PG
Permit:	PG880408	Mgs id:	Not Reported
B1 seq:	8771	B1 recd:	1989 619
City:	HOUSTON	State:	TX
Zip:	77210	Driller na:	D. A. DICICCO
Driller id:	MWD0429	Est gpm pr:	5
Use for wa:	Test, Observation, Monitoring	Approx dep:	30
Drill meth:	BORED	Replacemen:	N
Wapid:	Not Reported	Subdivisio:	Not Reported
Section:	Not Reported	Lot:	Not Reported
Nearest to:	HYATTSVILLE	Town dista:	1
Town direc:	N	Road name:	3600 EAST WEST HIGH
Road side:	S	Road dista:	30 FT
Tax map:	Not Reported	Block:	Not Reported
Parcel:	Not Reported	N grid83:	144094
E grid83:	403989	Lat dec de:	38.964749
Lon dec de:	-76.953977	Issue date:	1989 614
Special fl:	N	C1 seq:	8315
C1 recd:	1989 627	Completion:	1989 617
Total dept:	21	Num unsucc:	0
Hydrofract:	Not Reported	Grouted:	Not Reported
Grout type:	BC	Grout top:	0
Grout bott:	2	Casing typ:	PL
Casing dia:	4	Casing dep:	21
Casing hei:	-	Screen typ:	PL
Top screen:	21	Bottom scr:	4
Screen t 1:	Not Reported	Top scre 1:	0
Bottom s 1:	0	Screen t 2:	Not Reported
Top scre 2:	0	Bottom s 2:	0
Screen dia:	4	Flowing we:	Not Reported
Telescopin:	Not Reported	Log type:	Not Reported
Hrs pumped:	1	Pumping ra:	1
Level befo:	10	Level duri:	1
Test pump:	O	Pump insta:	N
Install pu:	O	Capacity:	0
Pump hp:	0	Column len:	0
Closed:	Not Reported	Abandoned:	Not Reported
Abandon da:	0	Site id:	MD7000000257867

Map ID: 669

GEOCHECK VERSION 2.1
STATE DATABASE WELL INFORMATION

Objectid:	257595	County let:	PG
Permit:	PG880015	Mgs id:	Not Reported
B1 seq:	Not Reported	B1 recd:	19881222
City:	WASHINGTON	State:	DC
Zip:	20001	Driller na:	MICHAEL W HUBER
Driller id:	MWD0336	Est gpm pr:	0
Use for wa:	Test, Observation, Monitoring	Approx dep:	65
Drill meth:	ROTARY	Replacemen:	N
Wapid:	Not Reported	Subdivisio:	Not Reported
Section:	Not Reported	Lot:	Not Reported
Nearest to:	Not Reported	Town dista:	Not Reported
Town direc:	Not Reported	Road name:	QUEENS CHAPEL
Road side:	N	Road dista:	20 FT
Tax map:	Not Reported	Block:	Not Reported
Parcel:	Not Reported	N grid83:	144094
E grid83:	404293	Lat dec de:	38.964748
Lon dec de:	-76.95046	Issue date:	19881212
Special fl:	Not Reported	C1 seq:	Not Reported
C1 recd:	1989 4 6	Completion:	1989 111
Total dept:	96	Num unsucc:	0
Hydrofract:	Not Reported	Grouted:	Y
Grout type:	CM	Grout top:	0
Grout bott:	31	Casing typ:	PL
Casing dia:	5	Casing dep:	36
Casing hei:	+02	Screen typ:	PL
Top screen:	36	Bottom scr:	96
Screen t 1:	Not Reported	Top scre 1:	0
Bottom s 1:	0	Screen t 2:	Not Reported
Top scre 2:	0	Bottom s 2:	0
Screen dia:	5	Flowing we:	Not Reported
Telescopin:	Not Reported	Log type:	Not Reported
Hrs pumped:	0	Pumping ra:	0
Level befo:	0	Level duri:	0
Test pump:	O	Pump insta:	Not Reported
Install pu:	Not Reported	Capacity:	0
Pump hp:	0	Column len:	0
Closed:	Not Reported	Abandoned:	Not Reported
Abandon da:	0	Site id:	MD7000000257595

Map ID:	669		
Objectid:	257594	County let:	PG
Permit:	PG880014	Mgs id:	Not Reported
B1 seq:	Not Reported	B1 recd:	19881222
City:	WASHINGTON	State:	DC
Zip:	20001	Driller na:	MICHAEL W HUBER
Driller id:	MWD0336	Est gpm pr:	0
Use for wa:	Test, Observation, Monitoring	Approx dep:	70
Drill meth:	ROTARY	Replacemen:	N
Wapid:	Not Reported	Subdivisio:	Not Reported
Section:	Not Reported	Lot:	Not Reported
Nearest to:	Not Reported	Town dista:	Not Reported
Town direc:	Not Reported	Road name:	QUEENS CHAPEL ROAD
Road side:	N	Road dista:	55 FT
Tax map:	Not Reported	Block:	Not Reported
Parcel:	Not Reported	N grid83:	144094
E grid83:	404293	Lat dec de:	38.964748
Lon dec de:	-76.95046	Issue date:	19881212
Special fl:	Not Reported	C1 seq:	Not Reported
C1 recd:	1989 4 6	Completion:	1989 110
Total dept:	100	Num unsucc:	0

Hydrofract:	Not Reported	Grouted:	Y
Grout type:	CM	Grout top:	0
Grout bott:	26	Casing typ:	PL
Casing dia:	5	Casing dep:	30
Casing hei:	+02	Screen typ:	PL
Top screen:	30	Bottom scr:	100
Screen t 1:	Not Reported	Top scre 1:	0
Bottom s 1:	0	Screen t 2:	Not Reported
Top scre 2:	0	Bottom s 2:	0
Screen dia:	5	Flowing we:	Not Reported
Telescopin:	Not Reported	Log type:	Not Reported
Hrs pumped:	0	Pumping ra:	0
Level befo:	0	Level duri:	0
Test pump:	O	Pump insta:	Not Reported
Install pu:	Not Reported	Capacity:	0
Pump hp:	0	Column len:	0
Closed:	Not Reported	Abandoned:	Not Reported
Abandon da:	0	Site id:	MD7000000257594

Map ID:	669		
Objectid:	257596	County let:	PG
Permit:	PG880016	Mgs id:	Not Reported
B1 seq:	Not Reported	B1 recd:	1990 814
City:	WASHINGTON	State:	DC
Zip:	20001	Driller na:	MICHAEL W HUBER
Driller id:	MWD03360	Est gpm pr:	0
Use for wa:	Test, Observation, Monitoring	Approx dep:	70
Drill meth:	ROTARY	Replacemen:	N
Wapid:	Not Reported	Subdivisio:	Not Reported
Section:	Not Reported	Lot:	Not Reported
Nearest to:	Not Reported	Town dista:	Not Reported
Town direc:	Not Reported	Road name:	410
Road side:	N	Road dista:	75 FT
Tax map:	Not Reported	Block:	Not Reported
Parcel:	Not Reported	N grid83:	144094
E grid83:	404293	Lat dec de:	38.964748
Lon dec de:	-76.95046	Issue date:	19881212
Special fl:	Not Reported	C1 seq:	Not Reported
C1 recd:	1989 4 6	Completion:	1989 124
Total dept:	80	Num unsucc:	0
Hydrofract:	Not Reported	Grouted:	Y
Grout type:	CM	Grout top:	0
Grout bott:	36	Casing typ:	PL
Casing dia:	5	Casing dep:	40
Casing hei:	+02	Screen typ:	PL
Top screen:	40	Bottom scr:	80
Screen t 1:	Not Reported	Top scre 1:	0
Bottom s 1:	0	Screen t 2:	Not Reported
Top scre 2:	0	Bottom s 2:	0
Screen dia:	5	Flowing we:	Not Reported
Telescopin:	Not Reported	Log type:	Not Reported
Hrs pumped:	0	Pumping ra:	0
Level befo:	0	Level duri:	0
Test pump:	O	Pump insta:	Not Reported
Install pu:	Not Reported	Capacity:	0
Pump hp:	0	Column len:	0
Closed:	Not Reported	Abandoned:	Not Reported
Abandon da:	0	Site id:	MD7000000257596

Map ID: 669

GEOCHECK VERSION 2.1
STATE DATABASE WELL INFORMATION

Objectid:	257598	County let:	PG
Permit:	PG880018	Mgs id:	Not Reported
B1 seq:	Not Reported	B1 recd:	19881222
City:	WASHINGTON	State:	DC
Zip:	20001	Driller na:	MICHAEL W HUBER
Driller id:	MWD0336	Est gpm pr:	0
Use for wa:	Test, Observation, Monitoring	Approx dep:	70
Drill meth:	ROTARY	Replacemen:	N
Wapid:	Not Reported	Subdivisio:	Not Reported
Section:	Not Reported	Lot:	Not Reported
Nearest to:	Not Reported	Town dista:	Not Reported
Town direc:	Not Reported	Road name:	41 ST
Road side:	W	Road dista:	20 FT
Tax map:	Not Reported	Block:	Not Reported
Parcel:	Not Reported	N grid83:	144094
E grid83:	404293	Lat dec de:	38.964748
Lon dec de:	-76.95046	Issue date:	19881212
Special fl:	Not Reported	C1 seq:	Not Reported
C1 recd:	1989 4 6	Completion:	1989 112
Total dept:	80	Num unsucc:	0
Hydrofract:	Not Reported	Grouted:	Y
Grout type:	CM	Grout top:	0
Grout bott:	36	Casing typ:	PL
Casing dia:	5	Casing dep:	40
Casing hei:	+02	Screen typ:	PL
Top screen:	40	Bottom scr:	80
Screen t 1:	Not Reported	Top scre 1:	0
Bottom s 1:	0	Screen t 2:	Not Reported
Top scre 2:	0	Bottom s 2:	0
Screen dia:	5	Flowing we:	Not Reported
Telescopin:	Not Reported	Log type:	Not Reported
Hrs pumped:	0	Pumping ra:	0
Level befo:	0	Level duri:	0
Test pump:	O	Pump insta:	Not Reported
Install pu:	Not Reported	Capacity:	0
Pump hp:	0	Column len:	0
Closed:	Not Reported	Abandoned:	Not Reported
Abandon da:	0	Site id:	MD7000000257598

Map ID:	669		
Objectid:	257597	County let:	PG
Permit:	PG880017	Mgs id:	Not Reported
B1 seq:	Not Reported	B1 recd:	19881222
City:	WASHINGTON	State:	DC
Zip:	20001	Driller na:	MICHAEL W HUBER
Driller id:	MWD0336	Est gpm pr:	0
Use for wa:	Test, Observation, Monitoring	Approx dep:	65
Drill meth:	ROTARY	Replacemen:	N
Wapid:	Not Reported	Subdivisio:	Not Reported
Section:	Not Reported	Lot:	Not Reported
Nearest to:	Not Reported	Town dista:	Not Reported
Town direc:	N	Road name:	ADELPHI ROAD
Road side:	W	Road dista:	20 FT
Tax map:	Not Reported	Block:	Not Reported
Parcel:	Not Reported	N grid83:	144094
E grid83:	404293	Lat dec de:	38.964748
Lon dec de:	-76.95046	Issue date:	19881212
Special fl:	Not Reported	C1 seq:	Not Reported
C1 recd:	1989 4 6	Completion:	1989 123
Total dept:	80	Num unsucc:	0

Hydrofract:	Not Reported	Grouted:	Y
Grout type:	CM	Grout top:	0
Grout bott:	36	Casing typ:	PL
Casing dia:	5	Casing dep:	40
Casing hei:	+02	Screen typ:	PL
Top screen:	40	Bottom scr:	80
Screen t 1:	Not Reported	Top scre 1:	0
Bottom s 1:	0	Screen t 2:	Not Reported
Top scre 2:	0	Bottom s 2:	0
Screen dia:	5	Flowing we:	Not Reported
Telescopin:	Not Reported	Log type:	Not Reported
Hrs pumped:	0	Pumping ra:	0
Level befo:	0	Level duri:	0
Test pump:	O	Pump insta:	Not Reported
Install pu:	Not Reported	Capacity:	0
Pump hp:	0	Column len:	0
Closed:	Not Reported	Abandoned:	Not Reported
Abandon da:	0	Site id:	MD7000000257597

Map ID:	670		
Objectid:	257599	County let:	PG
Permit:	PG880019	Mgs id:	Not Reported
B1 seq:	Not Reported	B1 recd:	19881222
City:	WASHINGTON	State:	DC
Zip:	20001	Driller na:	MICHAEL W HUBER
Driller id:	MWD0336	Est gpm pr:	0
Use for wa:	Test, Observation, Monitoring	Approx dep:	65
Drill meth:	ROTARY	Replacemen:	N
Wapid:	Not Reported	Subdivisio:	Not Reported
Section:	Not Reported	Lot:	Not Reported
Nearest to:	Not Reported	Town dista:	Not Reported
Town direc:	Not Reported	Road name:	410
Road side:	E	Road dista:	40 FT
Tax map:	Not Reported	Block:	Not Reported
Parcel:	Not Reported	N grid83:	144094
E grid83:	404598	Lat dec de:	38.964746
Lon dec de:	-76.946943	Issue date:	19881212
Special fl:	Not Reported	C1 seq:	Not Reported
C1 recd:	1989 4 6	Completion:	1989 113
Total dept:	70	Num unsucc:	0
Hydrofract:	Not Reported	Grouted:	Y
Grout type:	CM	Grout top:	0
Grout bott:	24	Casing typ:	PL
Casing dia:	5	Casing dep:	30
Casing hei:	+02	Screen typ:	PL
Top screen:	30	Bottom scr:	70
Screen t 1:	Not Reported	Top scre 1:	0
Bottom s 1:	0	Screen t 2:	Not Reported
Top scre 2:	0	Bottom s 2:	0
Screen dia:	5	Flowing we:	Not Reported
Telescopin:	Not Reported	Log type:	Not Reported
Hrs pumped:	0	Pumping ra:	0
Level befo:	0	Level duri:	0
Test pump:	O	Pump insta:	Not Reported
Install pu:	Not Reported	Capacity:	0
Pump hp:	0	Column len:	0
Closed:	Not Reported	Abandoned:	Not Reported
Abandon da:	0	Site id:	MD7000000257599

Map ID: 670

GEOCHECK VERSION 2.1
STATE DATABASE WELL INFORMATION

Objectid:	257602	County let:	PG
Permit:	PG880022	Mgs id:	Not Reported
B1 seq:	Not Reported	B1 recd:	19881222
City:	WASHINGTON	State:	DC
Zip:	20001	Driller na:	MICHAEL W HUBER
Driller id:	MWD0336	Est gpm pr:	0
Use for wa:	Test, Observation, Monitoring	Approx dep:	90
Drill meth:	ROTARY	Replacemen:	N
Wapid:	Not Reported	Subdivisio:	Not Reported
Section:	Not Reported	Lot:	Not Reported
Nearest to:	Not Reported	Town dista:	Not Reported
Town direc:	Not Reported	Road name:	QUEENS CHAPEL RD
Road side:	E	Road dista:	25 FT
Tax map:	Not Reported	Block:	Not Reported
Parcel:	Not Reported	N grid83:	144094
E grid83:	404598	Lat dec de:	38.964746
Lon dec de:	-76.946943	Issue date:	19881212
Special fl:	Not Reported	C1 seq:	Not Reported
C1 recd:	1989 4 6	Completion:	19881214
Total dept:	92	Num unsucc:	0
Hydrofract:	Not Reported	Grouted:	Y
Grout type:	CM	Grout top:	0
Grout bott:	36	Casing typ:	PL
Casing dia:	5	Casing dep:	42
Casing hei:	+02	Screen typ:	PL
Top screen:	42	Bottom scr:	92
Screen t 1:	Not Reported	Top scre 1:	0
Bottom s 1:	0	Screen t 2:	Not Reported
Top scre 2:	0	Bottom s 2:	0
Screen dia:	5	Flowing we:	Not Reported
Telescopin:	Not Reported	Log type:	Not Reported
Hrs pumped:	0	Pumping ra:	0
Level befo:	0	Level duri:	0
Test pump:	O	Pump insta:	Not Reported
Install pu:	Not Reported	Capacity:	0
Pump hp:	0	Column len:	0
Closed:	Not Reported	Abandoned:	Not Reported
Abandon da:	0	Site id:	MD7000000257602

Map ID:	670		
Objectid:	258258	County let:	PG
Permit:	PG881121	Mgs id:	Not Reported
B1 seq:	0357	B1 recd:	1990 4 4
City:	WASHINGTON	State:	DC
Zip:	20001	Driller na:	PALMER V STEPHENS
Driller id:	MWD0344	Est gpm pr:	0
Use for wa:	Test, Observation, Monitoring	Approx dep:	70
Drill meth:	BORED	Replacemen:	N
Wapid:	Not Reported	Subdivisio:	Not Reported
Section:	Not Reported	Lot:	Not Reported
Nearest to:	HYATTSVILLE	Town dista:	Not Reported
Town direc:	T	Road name:	QUEENS CHAPEL ROAD
Road side:	Not Reported	Road dista:	FT
Tax map:	Not Reported	Block:	Not Reported
Parcel:	Not Reported	N grid83:	144094
E grid83:	404598	Lat dec de:	38.964746
Lon dec de:	-76.946943	Issue date:	1990 316
Special fl:	N	C1 seq:	8021
C1 recd:	1990 420	Completion:	1990 321
Total dept:	70	Num unsucc:	0

Hydrofract:	Not Reported	Grouted:	Y
Grout type:	CM	Grout top:	0
Grout bott:	53	Casing typ:	PL
Casing dia:	2	Casing dep:	60
Casing hei:	-0	Screen typ:	PL
Top screen:	60	Bottom scr:	70
Screen t 1:	Not Reported	Top scre 1:	0
Bottom s 1:	0	Screen t 2:	Not Reported
Top scre 2:	0	Bottom s 2:	0
Screen dia:	2	Flowing we:	Not Reported
Telescopin:	Not Reported	Log type:	Not Reported
Hrs pumped:	0	Pumping ra:	0
Level befo:	0	Level duri:	0
Test pump:	O	Pump insta:	N
Install pu:	O	Capacity:	0
Pump hp:	0	Column len:	0
Closed:	Not Reported	Abandoned:	Not Reported
Abandon da:	0	Site id:	MD7000000258258

Map ID:	671		
Objectid:	409705	County let:	PG
Permit:	PG940044	Mgs id:	Not Reported
B1 seq:	6273	B1 recd:	1996 814
City:	RIVERDALE	State:	MD
Zip:	20737	Driller na:	THOMAS CHEW
Driller id:	MGD 62	Est gpm pr:	0
Use for wa:	Test, Observation, Monitoring	Approx dep:	30
Drill meth:	BORED	Replacemen:	N
Wapid:	Not Reported	Subdivisio:	Not Reported
Section:	Not Reported	Lot:	Not Reported
Nearest to:	RIVERDALE	Town dista:	Not Reported
Town direc:	T	Road name:	RHODE ISL AVE
Road side:	W	Road dista:	50 FT
Tax map:	Not Reported	Block:	Not Reported
Parcel:	Not Reported	N grid83:	144094
E grid83:	405513	Lat dec de:	38.964741
Lon dec de:	-76.936392	Issue date:	1994 816
Special fl:	Not Reported	C1 seq:	9923
C1 recd:	1996 925	Completion:	1996 829
Total dept:	20	Num unsucc:	0
Hydrofract:	Not Reported	Grouted:	Y
Grout type:	CM	Grout top:	0
Grout bott:	3	Casing typ:	PL
Casing dia:	2	Casing dep:	5
Casing hei:	Not Reported	Screen typ:	PL
Top screen:	5	Bottom scr:	20
Screen t 1:	Not Reported	Top scre 1:	0
Bottom s 1:	0	Screen t 2:	Not Reported
Top scre 2:	0	Bottom s 2:	0
Screen dia:	2	Flowing we:	Not Reported
Telescopin:	Not Reported	Log type:	Not Reported
Hrs pumped:	1	Pumping ra:	1
Level befo:	1	Level duri:	1
Test pump:	Not Reported	Pump insta:	N
Install pu:	Not Reported	Capacity:	0
Pump hp:	0	Column len:	0
Closed:	Not Reported	Abandoned:	Not Reported
Abandon da:	0	Site id:	MD7000000409705

Map ID: 671

GEOCHECK VERSION 2.1
STATE DATABASE WELL INFORMATION

Objectid:	409704	County let:	PG
Permit:	PG940043	Mgs id:	Not Reported
B1 seq:	6272	B1 recd:	1996 814
City:	RIVERDALE	State:	MD
Zip:	20737	Driller na:	THOMAS CHEW
Driller id:	MGD 62	Est gpm pr:	0
Use for wa:	Test, Observation, Monitoring	Approx dep:	30
Drill meth:	BORED	Replacemen:	N
Wapid:	Not Reported	Subdivisio:	Not Reported
Section:	Not Reported	Lot:	Not Reported
Nearest to:	RIVERDALE	Town dista:	Not Reported
Town direc:	T	Road name:	RHODE ISLAND AVE
Road side:	W	Road dista:	50 FT
Tax map:	Not Reported	Block:	Not Reported
Parcel:	Not Reported	N grid83:	144094
E grid83:	405513	Lat dec de:	38.964741
Lon dec de:	-76.936392	Issue date:	1994 816
Special fl:	Not Reported	C1 seq:	9922
C1 recd:	1996 925	Completion:	1996 829
Total dept:	20	Num unsucc:	0
Hydrofract:	Not Reported	Grouted:	Y
Grout type:	CM	Grout top:	0
Grout bott:	3	Casing typ:	PL
Casing dia:	2	Casing dep:	5
Casing hei:	Not Reported	Screen typ:	PL
Top screen:	5	Bottom scr:	20
Screen t 1:	Not Reported	Top scre 1:	0
Bottom s 1:	0	Screen t 2:	Not Reported
Top scre 2:	0	Bottom s 2:	0
Screen dia:	2	Flowing we:	Not Reported
Telescopin:	Not Reported	Log type:	Not Reported
Hrs pumped:	1	Pumping ra:	1
Level befo:	1	Level duri:	1
Test pump:	Not Reported	Pump insta:	N
Install pu:	Not Reported	Capacity:	0
Pump hp:	0	Column len:	0
Closed:	Not Reported	Abandoned:	Not Reported
Abandon da:	0	Site id:	MD7000000409704

Map ID:	671		
Objectid:	409703	County let:	PG
Permit:	PG940042	Mgs id:	Not Reported
B1 seq:	6271	B1 recd:	1996 814
City:	RIVERDALE	State:	MD
Zip:	20737	Driller na:	THOMAS CHEW
Driller id:	MGD 62	Est gpm pr:	0
Use for wa:	Test, Observation, Monitoring	Approx dep:	30
Drill meth:	BORED	Replacemen:	N
Wapid:	Not Reported	Subdivisio:	Not Reported
Section:	Not Reported	Lot:	Not Reported
Nearest to:	RIVERDALE	Town dista:	Not Reported
Town direc:	T	Road name:	RHODE ISL AVE
Road side:	W	Road dista:	100 FT
Tax map:	Not Reported	Block:	Not Reported
Parcel:	Not Reported	N grid83:	144094
E grid83:	405513	Lat dec de:	38.964741
Lon dec de:	-76.936392	Issue date:	1996 816
Special fl:	Not Reported	C1 seq:	5577
C1 recd:	1996 925	Completion:	1996 829
Total dept:	20	Num unsucc:	0

Hydrofract:	Not Reported	Grouted:	Y
Grout type:	CM	Grout top:	0
Grout bott:	3	Casing typ:	PL
Casing dia:	2	Casing dep:	5
Casing hei:	Not Reported	Screen typ:	PL
Top screen:	5	Bottom scr:	20
Screen t 1:	Not Reported	Top scre 1:	0
Bottom s 1:	0	Screen t 2:	Not Reported
Top scre 2:	0	Bottom s 2:	0
Screen dia:	2	Flowing we:	Not Reported
Telescopin:	Not Reported	Log type:	Not Reported
Hrs pumped:	1	Pumping ra:	1
Level befo:	1	Level duri:	1
Test pump:	Not Reported	Pump insta:	N
Install pu:	Not Reported	Capacity:	0
Pump hp:	0	Column len:	0
Closed:	Not Reported	Abandoned:	Not Reported
Abandon da:	0	Site id:	MD7000000409703

Map ID:	671		
Objectid:	457104	County let:	PG
Permit:	PG941853	Mgs id:	Not Reported
B1 seq:	1254	B1 recd:	2001 319
City:	RIVERDALE	State:	MD
Zip:	20790	Driller na:	STEPHEN SAUL
Driller id:	MGD 39	Est gpm pr:	0
Use for wa:	Test, Observation, Monitoring	Approx dep:	15
Drill meth:	Not Reported	Replacemen:	N
Wapid:	Not Reported	Subdivisio:	Not Reported
Section:	Not Reported	Lot:	Not Reported
Nearest to:	RIVERDALE	Town dista:	Not Reported
Town direc:	T	Road name:	RHODE ISLAND AVE
Road side:	W	Road dista:	10 FT
Tax map:	42	Block:	5
Parcel:	Not Reported	N grid83:	144094
E grid83:	405513	Lat dec de:	38.964741
Lon dec de:	-76.936392	Issue date:	2001 221
Special fl:	Not Reported	C1 seq:	8987
C1 recd:	2001 319	Completion:	2001 226
Total dept:	8	Num unsucc:	0
Hydrofract:	N	Grouted:	Not Reported
Grout type:	Not Reported	Grout top:	0
Grout bott:	0	Casing typ:	Not Reported
Casing dia:	0	Casing dep:	0
Casing hei:	Not Reported	Screen typ:	Not Reported
Top screen:	0	Bottom scr:	0
Screen t 1:	Not Reported	Top scre 1:	0
Bottom s 1:	0	Screen t 2:	Not Reported
Top scre 2:	0	Bottom s 2:	0
Screen dia:	0	Flowing we:	Not Reported
Telescopin:	Not Reported	Log type:	Not Reported
Hrs pumped:	0	Pumping ra:	0
Level befo:	0	Level duri:	0
Test pump:	Not Reported	Pump insta:	N
Install pu:	Not Reported	Capacity:	0
Pump hp:	0	Column len:	0
Closed:	Not Reported	Abandoned:	Not Reported
Abandon da:	0	Site id:	MD7000000457104

Map ID: 671

GEOCHECK VERSION 2.1
STATE DATABASE WELL INFORMATION

Objectid:	457108	County let:	PG
Permit:	PG941856	Mgs id:	Not Reported
B1 seq:	1253	B1 recd:	2001 319
City:	RIVERDALE	State:	MD
Zip:	20790	Driller na:	STEPHEN SAUL
Driller id:	MGD 39	Est gpm pr:	0
Use for wa:	Test, Observation, Monitoring	Approx dep:	15
Drill meth:	Not Reported	Replacemen:	N
Wapid:	Not Reported	Subdivisio:	Not Reported
Section:	Not Reported	Lot:	Not Reported
Nearest to:	RIVERDALE	Town dista:	Not Reported
Town direc:	T	Road name:	RHODE ISLAND AVE
Road side:	W	Road dista:	50 FT
Tax map:	42	Block:	5
Parcel:	Not Reported	N grid83:	144094
E grid83:	405513	Lat dec de:	38.964741
Lon dec de:	-76.936392	Issue date:	2001 221
Special fl:	Not Reported	C1 seq:	8988
C1 recd:	2001 319	Completion:	2001 226
Total dept:	10	Num unsucc:	0
Hydrofract:	N	Grouted:	Not Reported
Grout type:	Not Reported	Grout top:	0
Grout bott:	0	Casing typ:	Not Reported
Casing dia:	0	Casing dep:	0
Casing hei:	Not Reported	Screen typ:	Not Reported
Top screen:	0	Bottom scr:	0
Screen t 1:	Not Reported	Top scre 1:	0
Bottom s 1:	0	Screen t 2:	Not Reported
Top scre 2:	0	Bottom s 2:	0
Screen dia:	0	Flowing we:	Not Reported
Telescopin:	Not Reported	Log type:	Not Reported
Hrs pumped:	0	Pumping ra:	0
Level befo:	0	Level duri:	0
Test pump:	Not Reported	Pump insta:	N
Install pu:	Not Reported	Capacity:	0
Pump hp:	0	Column len:	0
Closed:	Not Reported	Abandoned:	Not Reported
Abandon da:	0	Site id:	MD7000000457108

Map ID:	671		
Objectid:	457107	County let:	PG
Permit:	PG941855	Mgs id:	Not Reported
B1 seq:	1256	B1 recd:	2001 319
City:	RIVERDALE	State:	MD
Zip:	20790	Driller na:	STEPHEN SAUL
Driller id:	MGD 39	Est gpm pr:	0
Use for wa:	Test, Observation, Monitoring	Approx dep:	15
Drill meth:	Not Reported	Replacemen:	N
Wapid:	Not Reported	Subdivisio:	Not Reported
Section:	Not Reported	Lot:	Not Reported
Nearest to:	RIVERDALE	Town dista:	Not Reported
Town direc:	T	Road name:	RHODE ISLAND AVE
Road side:	W	Road dista:	75 FT
Tax map:	42	Block:	5
Parcel:	Not Reported	N grid83:	144094
E grid83:	405513	Lat dec de:	38.964741
Lon dec de:	-76.936392	Issue date:	2001 221
Special fl:	Not Reported	C1 seq:	8989
C1 recd:	2001 319	Completion:	2001 226
Total dept:	11	Num unsucc:	0

Hydrofract:	N	Grouted:	Not Reported
Grout type:	Not Reported	Grout top:	0
Grout bott:	0	Casing typ:	Not Reported
Casing dia:	0	Casing dep:	0
Casing hei:	Not Reported	Screen typ:	Not Reported
Top screen:	0	Bottom scr:	0
Screen t 1:	Not Reported	Top scre 1:	0
Bottom s 1:	0	Screen t 2:	Not Reported
Top scre 2:	0	Bottom s 2:	0
Screen dia:	0	Flowing we:	Not Reported
Telescopin:	Not Reported	Log type:	Not Reported
Hrs pumped:	0	Pumping ra:	0
Level befo:	0	Level duri:	0
Test pump:	Not Reported	Pump insta:	N
Install pu:	Not Reported	Capacity:	0
Pump hp:	0	Column len:	0
Closed:	Not Reported	Abandoned:	Not Reported
Abandon da:	0	Site id:	MD7000000457107

Map ID:	671		
Objectid:	457106	County let:	PG
Permit:	PG941854	Mgs id:	Not Reported
B1 seq:	1255	B1 recd:	2001 319
City:	RIVERDALE	State:	MD
Zip:	20790	Driller na:	STEPHEN SAUL
Driller id:	MGD 39	Est gpm pr:	0
Use for wa:	Test, Observation, Monitoring	Approx dep:	15
Drill meth:	Not Reported	Replacemen:	N
Wapid:	Not Reported	Subdivisio:	Not Reported
Section:	Not Reported	Lot:	Not Reported
Nearest to:	RIVERDALE	Town dista:	Not Reported
Town direc:	T	Road name:	RHODE ISLAND AVE
Road side:	W	Road dista:	25 FT
Tax map:	42	Block:	5
Parcel:	Not Reported	N grid83:	144094
E grid83:	405513	Lat dec de:	38.964741
Lon dec de:	-76.936392	Issue date:	2001 221
Special fl:	Not Reported	C1 seq:	8990
C1 recd:	2001 319	Completion:	2001 226
Total dept:	11	Num unsucc:	0
Hydrofract:	N	Grouted:	Not Reported
Grout type:	Not Reported	Grout top:	0
Grout bott:	0	Casing typ:	Not Reported
Casing dia:	0	Casing dep:	0
Casing hei:	Not Reported	Screen typ:	Not Reported
Top screen:	0	Bottom scr:	0
Screen t 1:	Not Reported	Top scre 1:	0
Bottom s 1:	0	Screen t 2:	Not Reported
Top scre 2:	0	Bottom s 2:	0
Screen dia:	0	Flowing we:	Not Reported
Telescopin:	Not Reported	Log type:	Not Reported
Hrs pumped:	0	Pumping ra:	0
Level befo:	0	Level duri:	0
Test pump:	Not Reported	Pump insta:	N
Install pu:	Not Reported	Capacity:	0
Pump hp:	0	Column len:	0
Closed:	Not Reported	Abandoned:	Not Reported
Abandon da:	0	Site id:	MD7000000457106

Map ID: 672

GEOCHECK VERSION 2.1
STATE DATABASE WELL INFORMATION

Objectid:	519188	County let:	Not Reported
Permit:	PG951404	Mgs id:	Not Reported
B1 seq:	7664	B1 recd:	2007 7 9
City:	BALTIMORE	State:	MD
Zip:	21202	Driller na:	BRENARD J TAYLOR
Driller id:	MWD 430	Est gpm pr:	0
Use for wa:	Test, Observation, Monitoring	Approx dep:	50
Drill meth:	BORED	Replacemen:	N
Wapid:	Not Reported	Subdivisio:	EAST RIVERDALE
Section:	Not Reported	Lot:	RD-1
Nearest to:	RIVERDALE PARK	Town dista:	Not Reported
Town direc:	T	Road name:	HAIIG DRIVE
Road side:	S	Road dista:	15 FT
Tax map:	33	Block:	E2
Parcel:	A	N grid83:	144094
E grid83:	406427	Lat dec de:	38.964735
Lon dec de:	-76.925841	Issue date:	2007 626
Special fl:	Not Reported	C1 seq:	0277
C1 recd:	2007 829	Completion:	2007 815
Total dept:	68	Num unsucc:	0
Hydrofract:	N	Grouted:	Y
Grout type:	CM	Grout top:	0
Grout bott:	52	Casing typ:	PL
Casing dia:	2	Casing dep:	56
Casing hei:	+2	Screen typ:	PL
Top screen:	56	Bottom scr:	66
Screen t 1:	Not Reported	Top scre 1:	0
Bottom s 1:	0	Screen t 2:	Not Reported
Top scre 2:	0	Bottom s 2:	0
Screen dia:	2	Flowing we:	Not Reported
Telescopin:	Not Reported	Log type:	Not Reported
Hrs pumped:	0	Pumping ra:	0
Level befo:	18	Level duri:	0
Test pump:	Not Reported	Pump insta:	N
Install pu:	Not Reported	Capacity:	0
Pump hp:	0	Column len:	0
Closed:	Not Reported	Abandoned:	Not Reported
Abandon da:	0	Site id:	MD7000000519188

Map ID:	666		
Objectid:	550929	County let:	Not Reported
Permit:	PG100119	Mgs id:	Not Reported
B1 seq:	3786	B1 recd:	2012 5 1
City:	UPPER MARLBOR	State:	MD
Zip:	20772	Driller na:	C JOHN HESS
Driller id:	MWD 553	Est gpm pr:	0
Use for wa:	C	Approx dep:	605
Drill meth:	AIR-PER	Replacemen:	N
Wapid:	Not Reported	Subdivisio:	HYATTSVILLE ELEMENTA
Section:	Not Reported	Lot:	2
Nearest to:	HYATTSVILLE	Town dista:	Not Reported
Town direc:	Not Reported	Road name:	3120 NICHOLSON ST
Road side:	Not Reported	Road dista:	Not Reported
Tax map:	0041	Block:	00F3
Parcel:	Not Reported	N grid83:	0
E grid83:	0	Lat dec de:	38.96458
Lon dec de:	-76.96056	Issue date:	2012 511
Special fl:	Not Reported	C1 seq:	2201
C1 recd:	0	Completion:	2013 415
Total dept:	605	Num unsucc:	0

Hydrofract:	Not Reported	Grouted:	Y
Grout type:	BC	Grout top:	0
Grout bott:	650	Casing typ:	Not Reported
Casing dia:	0	Casing dep:	0
Casing hei:	Not Reported	Screen typ:	Not Reported
Top screen:	0	Bottom scr:	0
Screen t 1:	Not Reported	Top scre 1:	0
Bottom s 1:	0	Screen t 2:	Not Reported
Top scre 2:	0	Bottom s 2:	0
Screen dia:	0	Flowing we:	Not Reported
Telescopin:	Not Reported	Log type:	Not Reported
Hrs pumped:	0	Pumping ra:	0
Level befo:	0	Level duri:	0
Test pump:	Not Reported	Pump insta:	Not Reported
Install pu:	Not Reported	Capacity:	0
Pump hp:	0	Column len:	0
Closed:	Not Reported	Abandoned:	Not Reported
Abandon da:	0	Site id:	MD7000000550929

Map ID:	666		
Objectid:	550930	County let:	Not Reported
Permit:	PG100120	Mgs id:	Not Reported
B1 seq:	3785	B1 recd:	2012 5 1
City:	UPPER MARLBOR	State:	MD
Zip:	20772	Driller na:	C JOHN HESS
Driller id:	MWD 553	Est gpm pr:	0
Use for wa:	C	Approx dep:	605
Drill meth:	AIR-PER	Replacemen:	N
Wapid:	Not Reported	Subdivisio:	HYATTSVILLE ELEMENTA
Section:	Not Reported	Lot:	2
Nearest to:	HYATTSVILLE	Town dista:	Not Reported
Town direc:	Not Reported	Road name:	3120 NICHOLSON ST
Road side:	Not Reported	Road dista:	Not Reported
Tax map:	0041	Block:	00F3
Parcel:	Not Reported	N grid83:	0
E grid83:	0	Lat dec de:	38.96458
Lon dec de:	-76.96056	Issue date:	2012 511
Special fl:	Not Reported	C1 seq:	2202
C1 recd:	2013 521	Completion:	2013 415
Total dept:	605	Num unsucc:	0
Hydrofract:	Not Reported	Grouted:	Y
Grout type:	BC	Grout top:	0
Grout bott:	605	Casing typ:	Not Reported
Casing dia:	0	Casing dep:	0
Casing hei:	Not Reported	Screen typ:	Not Reported
Top screen:	0	Bottom scr:	0
Screen t 1:	Not Reported	Top scre 1:	0
Bottom s 1:	0	Screen t 2:	Not Reported
Top scre 2:	0	Bottom s 2:	0
Screen dia:	0	Flowing we:	Not Reported
Telescopin:	Not Reported	Log type:	Not Reported
Hrs pumped:	0	Pumping ra:	0
Level befo:	0	Level duri:	0
Test pump:	Not Reported	Pump insta:	Not Reported
Install pu:	Not Reported	Capacity:	0
Pump hp:	0	Column len:	0
Closed:	Not Reported	Abandoned:	Not Reported
Abandon da:	0	Site id:	MD7000000550930

Map ID: 666

GEOCHECK VERSION 2.1
STATE DATABASE WELL INFORMATION

Objectid:	550931	County let:	Not Reported
Permit:	PG100121	Mgs id:	Not Reported
B1 seq:	3784	B1 recd:	2012 5 1
City:	UPPER MARLBOR	State:	MD
Zip:	20772	Driller na:	C JOHN HESS
Driller id:	MWD 553	Est gpm pr:	0
Use for wa:	C	Approx dep:	605
Drill meth:	AIR-PER	Replacemen:	N
Wapid:	Not Reported	Subdivisio:	HYATTSVILLE ELEMENTA
Section:	Not Reported	Lot:	2
Nearest to:	HYATTSVILLE	Town dista:	Not Reported
Town direc:	Not Reported	Road name:	3120 NICHOLSON ST
Road side:	Not Reported	Road dista:	Not Reported
Tax map:	0041	Block:	00F3
Parcel:	Not Reported	N grid83:	0
E grid83:	0	Lat dec de:	38.96458
Lon dec de:	-76.96056	Issue date:	2012 511
Special fl:	Not Reported	C1 seq:	2203
C1 recd:	2013 521	Completion:	2013 415
Total dept:	605	Num unsucc:	0
Hydrofract:	Not Reported	Grouted:	Y
Grout type:	BC	Grout top:	0
Grout bott:	605	Casing typ:	Not Reported
Casing dia:	0	Casing dep:	0
Casing hei:	Not Reported	Screen typ:	Not Reported
Top screen:	0	Bottom scr:	0
Screen t 1:	Not Reported	Top scre 1:	0
Bottom s 1:	0	Screen t 2:	Not Reported
Top scre 2:	0	Bottom s 2:	0
Screen dia:	0	Flowing we:	Not Reported
Telescopin:	Not Reported	Log type:	Not Reported
Hrs pumped:	0	Pumping ra:	0
Level befo:	0	Level duri:	0
Test pump:	Not Reported	Pump insta:	Not Reported
Install pu:	Not Reported	Capacity:	0
Pump hp:	0	Column len:	0
Closed:	Not Reported	Abandoned:	Not Reported
Abandon da:	0	Site id:	MD7000000550931

Map ID:	666		
Objectid:	550919	County let:	Not Reported
Permit:	PG100128	Mgs id:	Not Reported
B1 seq:	3777	B1 recd:	2012 5 1
City:	UPPER MARLBOR	State:	MD
Zip:	20772	Driller na:	C JOHN HESS
Driller id:	MWD 553	Est gpm pr:	0
Use for wa:	C	Approx dep:	605
Drill meth:	AIR-PER	Replacemen:	N
Wapid:	Not Reported	Subdivisio:	HYATTSVILLE ELEMENTA
Section:	Not Reported	Lot:	2
Nearest to:	HYATTSVILLE	Town dista:	Not Reported
Town direc:	Not Reported	Road name:	3120 NICHOLSON ST
Road side:	Not Reported	Road dista:	Not Reported
Tax map:	0041	Block:	00F3
Parcel:	Not Reported	N grid83:	0
E grid83:	0	Lat dec de:	38.96458
Lon dec de:	-76.96056	Issue date:	2012 511
Special fl:	Not Reported	C1 seq:	2210
C1 recd:	2013 521	Completion:	2013 415
Total dept:	605	Num unsucc:	0

Hydrofract:	Not Reported	Grouted:	Y
Grout type:	BC	Grout top:	0
Grout bott:	605	Casing typ:	Not Reported
Casing dia:	0	Casing dep:	0
Casing hei:	Not Reported	Screen typ:	Not Reported
Top screen:	0	Bottom scr:	0
Screen t 1:	Not Reported	Top scre 1:	0
Bottom s 1:	0	Screen t 2:	Not Reported
Top scre 2:	0	Bottom s 2:	0
Screen dia:	0	Flowing we:	Not Reported
Telescopin:	Not Reported	Log type:	Not Reported
Hrs pumped:	0	Pumping ra:	0
Level befo:	0	Level duri:	0
Test pump:	Not Reported	Pump insta:	Not Reported
Install pu:	Not Reported	Capacity:	0
Pump hp:	0	Column len:	0
Closed:	Not Reported	Abandoned:	Not Reported
Abandon da:	0	Site id:	MD7000000550919

Map ID:	666		
Objectid:	550916	County let:	Not Reported
Permit:	PG100125	Mgs id:	Not Reported
B1 seq:	3780	B1 recd:	2012 5 1
City:	UPPER MARLBOR	State:	MD
Zip:	20772	Driller na:	C JOHN HESS
Driller id:	MWD 553	Est gpm pr:	0
Use for wa:	C	Approx dep:	605
Drill meth:	AIR-PER	Replacemen:	N
Wapid:	Not Reported	Subdivisio:	HYATTSVILLE ELEMENTA
Section:	Not Reported	Lot:	2
Nearest to:	HYATTSVILLE	Town dista:	Not Reported
Town direc:	Not Reported	Road name:	3120 NICHOLSON ST
Road side:	Not Reported	Road dista:	Not Reported
Tax map:	0041	Block:	00F3
Parcel:	Not Reported	N grid83:	0
E grid83:	0	Lat dec de:	38.96458
Lon dec de:	-76.96056	Issue date:	2012 511
Special fl:	Not Reported	C1 seq:	2207
C1 recd:	2013 521	Completion:	2013 415
Total dept:	605	Num unsucc:	0
Hydrofract:	Not Reported	Grouted:	Y
Grout type:	BC	Grout top:	0
Grout bott:	605	Casing typ:	Not Reported
Casing dia:	0	Casing dep:	0
Casing hei:	Not Reported	Screen typ:	Not Reported
Top screen:	0	Bottom scr:	0
Screen t 1:	Not Reported	Top scre 1:	0
Bottom s 1:	0	Screen t 2:	Not Reported
Top scre 2:	0	Bottom s 2:	0
Screen dia:	0	Flowing we:	Not Reported
Telescopin:	Not Reported	Log type:	Not Reported
Hrs pumped:	0	Pumping ra:	0
Level befo:	0	Level duri:	0
Test pump:	Not Reported	Pump insta:	Not Reported
Install pu:	Not Reported	Capacity:	0
Pump hp:	0	Column len:	0
Closed:	Not Reported	Abandoned:	Not Reported
Abandon da:	0	Site id:	MD7000000550916

Map ID: 666

GEOCHECK VERSION 2.1
STATE DATABASE WELL INFORMATION

Objectid:	550917	County let:	Not Reported
Permit:	PG100126	Mgs id:	Not Reported
B1 seq:	3779	B1 recd:	2012 5 1
City:	UPPER MARLBOR	State:	MD
Zip:	20772	Driller na:	C JOHN HESS
Driller id:	MWD 553	Est gpm pr:	0
Use for wa:	C	Approx dep:	605
Drill meth:	AIR-PER	Replacemen:	N
Wapid:	Not Reported	Subdivisio:	HYATTSVILLE ELEMENTA
Section:	Not Reported	Lot:	2
Nearest to:	HYATTSVILLE	Town dista:	Not Reported
Town direc:	Not Reported	Road name:	3120 NICHOLSON ST
Road side:	Not Reported	Road dista:	Not Reported
Tax map:	0041	Block:	00F3
Parcel:	Not Reported	N grid83:	0
E grid83:	0	Lat dec de:	38.96458
Lon dec de:	-76.96056	Issue date:	2012 511
Special fl:	Not Reported	C1 seq:	2208
C1 recd:	2013 521	Completion:	2013 415
Total dept:	605	Num unsucc:	0
Hydrofract:	Not Reported	Grouted:	Y
Grout type:	BC	Grout top:	0
Grout bott:	605	Casing typ:	Not Reported
Casing dia:	0	Casing dep:	0
Casing hei:	Not Reported	Screen typ:	Not Reported
Top screen:	0	Bottom scr:	0
Screen t 1:	Not Reported	Top scre 1:	0
Bottom s 1:	0	Screen t 2:	Not Reported
Top scre 2:	0	Bottom s 2:	0
Screen dia:	0	Flowing we:	Not Reported
Telescopin:	Not Reported	Log type:	Not Reported
Hrs pumped:	0	Pumping ra:	0
Level befo:	0	Level duri:	0
Test pump:	Not Reported	Pump insta:	Not Reported
Install pu:	Not Reported	Capacity:	0
Pump hp:	0	Column len:	0
Closed:	Not Reported	Abandoned:	Not Reported
Abandon da:	0	Site id:	MD7000000550917

Map ID:	666		
Objectid:	550918	County let:	Not Reported
Permit:	PG100127	Mgs id:	Not Reported
B1 seq:	3778	B1 recd:	2012 5 1
City:	UPPER MARLBOR	State:	MD
Zip:	20772	Driller na:	C JOHN HESS
Driller id:	MWD 553	Est gpm pr:	0
Use for wa:	C	Approx dep:	605
Drill meth:	AIR-PER	Replacemen:	N
Wapid:	Not Reported	Subdivisio:	HYATTSVILLE ELEMENTA
Section:	Not Reported	Lot:	2
Nearest to:	HYATTSVILLE	Town dista:	Not Reported
Town direc:	Not Reported	Road name:	3120 NICHOLSON ST
Road side:	Not Reported	Road dista:	Not Reported
Tax map:	0041	Block:	00F3
Parcel:	Not Reported	N grid83:	0
E grid83:	0	Lat dec de:	38.96458
Lon dec de:	-76.96056	Issue date:	2012 511
Special fl:	Not Reported	C1 seq:	2209
C1 recd:	2013 521	Completion:	2013 413
Total dept:	605	Num unsucc:	0

Hydrofract:	Not Reported	Grouted:	Y
Grout type:	BC	Grout top:	0
Grout bott:	605	Casing typ:	Not Reported
Casing dia:	0	Casing dep:	0
Casing hei:	Not Reported	Screen typ:	Not Reported
Top screen:	0	Bottom scr:	0
Screen t 1:	Not Reported	Top scre 1:	0
Bottom s 1:	0	Screen t 2:	Not Reported
Top scre 2:	0	Bottom s 2:	0
Screen dia:	0	Flowing we:	Not Reported
Telescopin:	Not Reported	Log type:	Not Reported
Hrs pumped:	0	Pumping ra:	0
Level befo:	0	Level duri:	0
Test pump:	Not Reported	Pump insta:	Not Reported
Install pu:	Not Reported	Capacity:	0
Pump hp:	0	Column len:	0
Closed:	Not Reported	Abandoned:	Not Reported
Abandon da:	0	Site id:	MD7000000550918

Map ID:	666		
Objectid:	550932	County let:	Not Reported
Permit:	PG100122	Mgs id:	Not Reported
B1 seq:	3783	B1 recd:	2012 5 1
City:	UPPER MARLBOR	State:	MD
Zip:	20772	Driller na:	C JOHN HESS
Driller id:	MWD 553	Est gpm pr:	0
Use for wa:	C	Approx dep:	605
Drill meth:	AIR-PER	Replacemen:	N
Wapid:	Not Reported	Subdivisio:	HYATTSVILLE ELEMENTA
Section:	Not Reported	Lot:	2
Nearest to:	HYATTSVILLE	Town dista:	Not Reported
Town direc:	Not Reported	Road name:	3120 NICHOLSON ST
Road side:	Not Reported	Road dista:	Not Reported
Tax map:	0041	Block:	00F3
Parcel:	Not Reported	N grid83:	0
E grid83:	0	Lat dec de:	38.96458
Lon dec de:	-76.96056	Issue date:	2012 511
Special fl:	Not Reported	C1 seq:	2204
C1 recd:	0	Completion:	2013 415
Total dept:	605	Num unsucc:	0
Hydrofract:	Not Reported	Grouted:	Y
Grout type:	BC	Grout top:	0
Grout bott:	605	Casing typ:	Not Reported
Casing dia:	0	Casing dep:	0
Casing hei:	Not Reported	Screen typ:	Not Reported
Top screen:	0	Bottom scr:	0
Screen t 1:	Not Reported	Top scre 1:	0
Bottom s 1:	0	Screen t 2:	Not Reported
Top scre 2:	0	Bottom s 2:	0
Screen dia:	0	Flowing we:	Not Reported
Telescopin:	Not Reported	Log type:	Not Reported
Hrs pumped:	0	Pumping ra:	0
Level befo:	0	Level duri:	0
Test pump:	Not Reported	Pump insta:	Not Reported
Install pu:	Not Reported	Capacity:	0
Pump hp:	0	Column len:	0
Closed:	Not Reported	Abandoned:	Not Reported
Abandon da:	0	Site id:	MD7000000550932

Map ID: 666

GEOCHECK VERSION 2.1
STATE DATABASE WELL INFORMATION

Objectid:	551489	County let:	Not Reported
Permit:	PG100129	Mgs id:	Not Reported
B1 seq:	3776	B1 recd:	2012 5 1
City:	UPPER MARLBOR	State:	MD
Zip:	20772	Driller na:	C JOHN HESS
Driller id:	MWD 553	Est gpm pr:	0
Use for wa:	C	Approx dep:	605
Drill meth:	AIR-PER	Replacemen:	N
Wapid:	Not Reported	Subdivisio:	HYATTSVILLE ELEMENTA
Section:	Not Reported	Lot:	2
Nearest to:	HYATTSVILLE	Town dista:	Not Reported
Town direc:	Not Reported	Road name:	3120 NICHOLSON ST
Road side:	Not Reported	Road dista:	Not Reported
Tax map:	0041	Block:	00F3
Parcel:	Not Reported	N grid83:	0
E grid83:	0	Lat dec de:	38.96458
Lon dec de:	-76.96056	Issue date:	2012 511
Special fl:	Not Reported	C1 seq:	2211
C1 recd:	2013 521	Completion:	2013 415
Total dept:	605	Num unsucc:	0
Hydrofract:	Not Reported	Grouted:	Y
Grout type:	BC	Grout top:	0
Grout bott:	605	Casing typ:	Not Reported
Casing dia:	0	Casing dep:	0
Casing hei:	Not Reported	Screen typ:	Not Reported
Top screen:	0	Bottom scr:	0
Screen t 1:	Not Reported	Top scre 1:	0
Bottom s 1:	0	Screen t 2:	Not Reported
Top scre 2:	0	Bottom s 2:	0
Screen dia:	0	Flowing we:	Not Reported
Telescopin:	Not Reported	Log type:	Not Reported
Hrs pumped:	0	Pumping ra:	0
Level befo:	0	Level duri:	0
Test pump:	Not Reported	Pump insta:	Not Reported
Install pu:	Not Reported	Capacity:	0
Pump hp:	0	Column len:	0
Closed:	Not Reported	Abandoned:	Not Reported
Abandon da:	0	Site id:	MD7000000551489

Map ID:	666		
Objectid:	552290	County let:	Not Reported
Permit:	PG100131	Mgs id:	Not Reported
B1 seq:	3773	B1 recd:	2012 5 1
City:	UPPER MARLBOR	State:	MD
Zip:	20772	Driller na:	C JOHN HESS
Driller id:	MWD 553	Est gpm pr:	0
Use for wa:	C	Approx dep:	605
Drill meth:	AIR-PER	Replacemen:	N
Wapid:	Not Reported	Subdivisio:	HYATTSVILLE ELEMENTA
Section:	Not Reported	Lot:	2
Nearest to:	HYATTSVILLE	Town dista:	Not Reported
Town direc:	Not Reported	Road name:	3120 NICHOLSON ST
Road side:	Not Reported	Road dista:	Not Reported
Tax map:	0041	Block:	00F3
Parcel:	0000	N grid83:	0
E grid83:	0	Lat dec de:	38.96458
Lon dec de:	-76.96056	Issue date:	2012 511
Special fl:	Not Reported	C1 seq:	11096
C1 recd:	2013 512	Completion:	2013 415
Total dept:	605	Num unsucc:	0

Hydrofract:	Not Reported	Grouted:	Y
Grout type:	BC	Grout top:	0
Grout bott:	605	Casing typ:	Not Reported
Casing dia:	0	Casing dep:	0
Casing hei:	Not Reported	Screen typ:	Not Reported
Top screen:	0	Bottom scr:	0
Screen t 1:	Not Reported	Top scre 1:	0
Bottom s 1:	0	Screen t 2:	Not Reported
Top scre 2:	0	Bottom s 2:	0
Screen dia:	0	Flowing we:	Not Reported
Telescopin:	Not Reported	Log type:	Not Reported
Hrs pumped:	0	Pumping ra:	0
Level befo:	0	Level duri:	0
Test pump:	Not Reported	Pump insta:	Not Reported
Install pu:	Not Reported	Capacity:	0
Pump hp:	0	Column len:	0
Closed:	Not Reported	Abandoned:	Not Reported
Abandon da:	0	Site id:	MD7000000552290

Map ID:	666		
Objectid:	552292	County let:	Not Reported
Permit:	PG100132	Mgs id:	Not Reported
B1 seq:	3789	B1 recd:	2012 5 1
City:	UPPER MARLBOR	State:	MD
Zip:	20772	Driller na:	C JOHN HESS
Driller id:	MWD 553	Est gpm pr:	0
Use for wa:	C	Approx dep:	605
Drill meth:	AIR-PER	Replacemen:	N
Wapid:	Not Reported	Subdivisio:	HYATTSVILLE ELEMENTA
Section:	Not Reported	Lot:	2
Nearest to:	HYATTSVILLE	Town dista:	Not Reported
Town direc:	Not Reported	Road name:	3120 NICHOLSON ST
Road side:	Not Reported	Road dista:	Not Reported
Tax map:	0041	Block:	00F3
Parcel:	0000	N grid83:	0
E grid83:	0	Lat dec de:	38.96458
Lon dec de:	-76.96056	Issue date:	2012 511
Special fl:	Not Reported	C1 seq:	2214
C1 recd:	2013 521	Completion:	2013 415
Total dept:	605	Num unsucc:	0
Hydrofract:	Not Reported	Grouted:	Y
Grout type:	BC	Grout top:	0
Grout bott:	605	Casing typ:	Not Reported
Casing dia:	0	Casing dep:	0
Casing hei:	Not Reported	Screen typ:	Not Reported
Top screen:	0	Bottom scr:	0
Screen t 1:	Not Reported	Top scre 1:	0
Bottom s 1:	0	Screen t 2:	Not Reported
Top scre 2:	0	Bottom s 2:	0
Screen dia:	0	Flowing we:	Not Reported
Telescopin:	Not Reported	Log type:	Not Reported
Hrs pumped:	0	Pumping ra:	0
Level befo:	0	Level duri:	0
Test pump:	Not Reported	Pump insta:	Not Reported
Install pu:	Not Reported	Capacity:	0
Pump hp:	0	Column len:	0
Closed:	Not Reported	Abandoned:	Not Reported
Abandon da:	0	Site id:	MD7000000552292

Map ID: 666

GEOCHECK VERSION 2.1
STATE DATABASE WELL INFORMATION

Objectid:	551471	County let:	Not Reported
Permit:	PG100130	Mgs id:	Not Reported
B1 seq:	3775	B1 recd:	2012 5 1
City:	UPPER MARLBOR	State:	MD
Zip:	20772	Driller na:	C JOHN HESS
Driller id:	MWD 553	Est gpm pr:	0
Use for wa:	C	Approx dep:	605
Drill meth:	AIR-PER	Replacemen:	N
Wapid:	Not Reported	Subdivisio:	HYATTSVILLE ELEMENTA
Section:	Not Reported	Lot:	2
Nearest to:	HYATTSVILLE	Town dista:	Not Reported
Town direc:	Not Reported	Road name:	3120 NICHOLSON ST
Road side:	Not Reported	Road dista:	Not Reported
Tax map:	0041	Block:	00F3
Parcel:	Not Reported	N grid83:	0
E grid83:	0	Lat dec de:	38.96458
Lon dec de:	-76.96056	Issue date:	2012 511
Special fl:	Not Reported	C1 seq:	2212
C1 recd:	2013 521	Completion:	2013 415
Total dept:	605	Num unsucc:	0
Hydrofract:	Not Reported	Grouted:	Y
Grout type:	BC	Grout top:	0
Grout bott:	605	Casing typ:	Not Reported
Casing dia:	0	Casing dep:	0
Casing hei:	Not Reported	Screen typ:	Not Reported
Top screen:	0	Bottom scr:	0
Screen t 1:	Not Reported	Top scre 1:	0
Bottom s 1:	0	Screen t 2:	Not Reported
Top scre 2:	0	Bottom s 2:	0
Screen dia:	0	Flowing we:	Not Reported
Telescopin:	Not Reported	Log type:	Not Reported
Hrs pumped:	0	Pumping ra:	0
Level befo:	0	Level duri:	0
Test pump:	Not Reported	Pump insta:	Not Reported
Install pu:	Not Reported	Capacity:	0
Pump hp:	0	Column len:	0
Closed:	Not Reported	Abandoned:	Not Reported
Abandon da:	0	Site id:	MD7000000551471

Map ID:	666		
Objectid:	550933	County let:	Not Reported
Permit:	PG100123	Mgs id:	Not Reported
B1 seq:	3782	B1 recd:	2012 5 1
City:	UPPER MARLBOR	State:	MD
Zip:	20772	Driller na:	C JOHN HESS
Driller id:	MWD 553	Est gpm pr:	0
Use for wa:	C	Approx dep:	605
Drill meth:	AIR-PER	Replacemen:	N
Wapid:	Not Reported	Subdivisio:	HYATTSVILLE ELEMENTA
Section:	Not Reported	Lot:	2
Nearest to:	HYATTSVILLE	Town dista:	Not Reported
Town direc:	Not Reported	Road name:	3120 NICHOLSON ST
Road side:	Not Reported	Road dista:	Not Reported
Tax map:	0041	Block:	00F3
Parcel:	Not Reported	N grid83:	0
E grid83:	0	Lat dec de:	38.96458
Lon dec de:	-76.96056	Issue date:	2012 511
Special fl:	Not Reported	C1 seq:	2205
C1 recd:	0	Completion:	2013 415
Total dept:	605	Num unsucc:	0

Hydrofract:	Not Reported	Grouted:	Y
Grout type:	BC	Grout top:	0
Grout bott:	605	Casing typ:	Not Reported
Casing dia:	0	Casing dep:	0
Casing hei:	Not Reported	Screen typ:	Not Reported
Top screen:	0	Bottom scr:	0
Screen t 1:	Not Reported	Top scre 1:	0
Bottom s 1:	0	Screen t 2:	Not Reported
Top scre 2:	0	Bottom s 2:	0
Screen dia:	0	Flowing we:	Not Reported
Telescopin:	Not Reported	Log type:	Not Reported
Hrs pumped:	0	Pumping ra:	0
Level befo:	0	Level duri:	0
Test pump:	Not Reported	Pump insta:	Not Reported
Install pu:	Not Reported	Capacity:	0
Pump hp:	0	Column len:	0
Closed:	Not Reported	Abandoned:	Not Reported
Abandon da:	0	Site id:	MD7000000550933

Map ID:	666		
Objectid:	550934	County let:	Not Reported
Permit:	PG100124	Mgs id:	Not Reported
B1 seq:	3781	B1 recd:	2012 5 1
City:	UPPER MARLBOR	State:	MD
Zip:	20772	Driller na:	C JOHN HESS
Driller id:	MWD 553	Est gpm pr:	0
Use for wa:	C	Approx dep:	605
Drill meth:	AIR-PER	Replacemen:	N
Wapid:	Not Reported	Subdivisio:	HYATTSVILLE ELEMENTA
Section:	Not Reported	Lot:	2
Nearest to:	HYATTSVILLE	Town dista:	Not Reported
Town direc:	Not Reported	Road name:	3120 NICHOLSON ST
Road side:	Not Reported	Road dista:	Not Reported
Tax map:	0041	Block:	00F3
Parcel:	Not Reported	N grid83:	0
E grid83:	0	Lat dec de:	38.96458
Lon dec de:	-76.96056	Issue date:	2012 511
Special fl:	Not Reported	C1 seq:	2206
C1 recd:	0	Completion:	2013 415
Total dept:	605	Num unsucc:	0
Hydrofract:	Not Reported	Grouted:	Y
Grout type:	BC	Grout top:	0
Grout bott:	605	Casing typ:	Not Reported
Casing dia:	0	Casing dep:	0
Casing hei:	Not Reported	Screen typ:	Not Reported
Top screen:	0	Bottom scr:	0
Screen t 1:	Not Reported	Top scre 1:	0
Bottom s 1:	0	Screen t 2:	Not Reported
Top scre 2:	0	Bottom s 2:	0
Screen dia:	0	Flowing we:	Not Reported
Telescopin:	Not Reported	Log type:	Not Reported
Hrs pumped:	0	Pumping ra:	0
Level befo:	0	Level duri:	0
Test pump:	Not Reported	Pump insta:	Not Reported
Install pu:	Not Reported	Capacity:	0
Pump hp:	0	Column len:	0
Closed:	Not Reported	Abandoned:	Not Reported
Abandon da:	0	Site id:	MD7000000550934

Map ID: 666

GEOCHECK VERSION 2.1
STATE DATABASE WELL INFORMATION

Objectid:	550997	County let:	Not Reported
Permit:	PG100118	Mgs id:	Not Reported
B1 seq:	3787	B1 recd:	2012 5 1
City:	UPPER MARLBOR	State:	MD
Zip:	20772	Driller na:	C JOHN HESS
Driller id:	MWD 553	Est gpm pr:	0
Use for wa:	C	Approx dep:	605
Drill meth:	AIR-PER	Replacemen:	N
Wapid:	Not Reported	Subdivisio:	HYATTSVILLE ELEMENTA
Section:	Not Reported	Lot:	2
Nearest to:	HYATTSVILLE	Town dista:	Not Reported
Town direc:	Not Reported	Road name:	3120 NICHOLSON ST
Road side:	Not Reported	Road dista:	Not Reported
Tax map:	0041	Block:	00F3
Parcel:	Not Reported	N grid83:	0
E grid83:	0	Lat dec de:	38.96458
Lon dec de:	-76.96056	Issue date:	2012 511
Special fl:	Not Reported	C1 seq:	2200
C1 recd:	2013 512	Completion:	2013 415
Total dept:	605	Num unsucc:	0
Hydrofract:	Not Reported	Grouted:	Y
Grout type:	BC	Grout top:	0
Grout bott:	605	Casing typ:	Not Reported
Casing dia:	0	Casing dep:	0
Casing hei:	Not Reported	Screen typ:	Not Reported
Top screen:	0	Bottom scr:	0
Screen t 1:	Not Reported	Top scre 1:	0
Bottom s 1:	0	Screen t 2:	Not Reported
Top scre 2:	0	Bottom s 2:	0
Screen dia:	0	Flowing we:	Not Reported
Telescopin:	Not Reported	Log type:	Not Reported
Hrs pumped:	0	Pumping ra:	0
Level befo:	0	Level duri:	0
Test pump:	Not Reported	Pump insta:	Not Reported
Install pu:	Not Reported	Capacity:	0
Pump hp:	0	Column len:	0
Closed:	Not Reported	Abandoned:	Not Reported
Abandon da:	0	Site id:	MD7000000550997

Map ID:	673		
Objectid:	490035	County let:	Not Reported
Permit:	PG950201	Mgs id:	Not Reported
B1 seq:	5512	B1 recd:	20041227
City:	FAIRFAX	State:	VA
Zip:	22037	Driller na:	GARY TINGLEY
Driller id:	MGD 95	Est gpm pr:	0
Use for wa:	Test, Observation, Monitoring	Approx dep:	35
Drill meth:	BORED	Replacemen:	N
Wapid:	Not Reported	Subdivisio:	Not Reported
Section:	Not Reported	Lot:	MW-2
Nearest to:	CHILLUM	Town dista:	1
Town direc:	SW	Road name:	900 CHILLUM
Road side:	N	Road dista:	20 FT
Tax map:	41	Block:	1
Parcel:	Not Reported	N grid83:	143789
E grid83:	400331	Lat dec de:	38.962012
Lon dec de:	-76.996182	Issue date:	20041217
Special fl:	Not Reported	C1 seq:	1372
C1 recd:	2005 124	Completion:	20041228
Total dept:	35	Num unsucc:	0

Hydrofract:	Not Reported	Grouted:	Y
Grout type:	CM	Grout top:	0
Grout bott:	4	Casing typ:	PL
Casing dia:	4	Casing dep:	10
Casing hei:	Not Reported	Screen typ:	PL
Top screen:	10	Bottom scr:	35
Screen t 1:	Not Reported	Top scre 1:	0
Bottom s 1:	0	Screen t 2:	Not Reported
Top scre 2:	0	Bottom s 2:	0
Screen dia:	4	Flowing we:	Not Reported
Telescopin:	Not Reported	Log type:	Not Reported
Hrs pumped:	0	Pumping ra:	0
Level befo:	0	Level duri:	0
Test pump:	Not Reported	Pump insta:	N
Install pu:	Not Reported	Capacity:	0
Pump hp:	0	Column len:	0
Closed:	Not Reported	Abandoned:	Y
Abandon da:	2005 816	Site id:	MD7000000490035

Map ID:	673		
Objectid:	456806	County let:	PG
Permit:	PG942066	Mgs id:	Not Reported
B1 seq:	6174	B1 recd:	2001 924
City:	TOWSON	State:	MD
Zip:	21204	Driller na:	SCOTT LENGLET
Driller id:	MGD 7	Est gpm pr:	0
Use for wa:	Test, Observation, Monitoring	Approx dep:	25
Drill meth:	Not Reported	Replacemen:	N
Wapid:	Not Reported	Subdivisio:	2750
Section:	Not Reported	Lot:	Not Reported
Nearest to:	CHILLUM	Town dista:	Not Reported
Town direc:	T	Road name:	5851 RIGGS RD
Road side:	S	Road dista:	100 FT
Tax map:	41	Block:	Not Reported
Parcel:	Not Reported	N grid83:	143789
E grid83:	400331	Lat dec de:	38.962012
Lon dec de:	-76.996182	Issue date:	2001 917
Special fl:	Not Reported	C1 seq:	2771
C1 recd:	20011022	Completion:	0
Total dept:	0	Num unsucc:	0
Hydrofract:	Not Reported	Grouted:	Not Reported
Grout type:	Not Reported	Grout top:	0
Grout bott:	0	Casing typ:	Not Reported
Casing dia:	0	Casing dep:	0
Casing hei:	Not Reported	Screen typ:	Not Reported
Top screen:	0	Bottom scr:	0
Screen t 1:	Not Reported	Top scre 1:	0
Bottom s 1:	0	Screen t 2:	Not Reported
Top scre 2:	0	Bottom s 2:	0
Screen dia:	0	Flowing we:	Not Reported
Telescopin:	Not Reported	Log type:	Not Reported
Hrs pumped:	0	Pumping ra:	0
Level befo:	0	Level duri:	0
Test pump:	Not Reported	Pump insta:	Not Reported
Install pu:	Not Reported	Capacity:	0
Pump hp:	0	Column len:	0
Closed:	Not Reported	Abandoned:	Not Reported
Abandon da:	0	Site id:	MD7000000456806

Map ID: 673

GEOCHECK VERSION 2.1
STATE DATABASE WELL INFORMATION

Objectid:	490039	County let:	Not Reported
Permit:	PG950100	Mgs id:	Not Reported
B1 seq:	5511	B1 recd:	20041227
City:	FAIRFAX	State:	VA
Zip:	22037	Driller na:	GARY TINGLEY
Driller id:	MGD 95	Est gpm pr:	0
Use for wa:	Test, Observation, Monitoring	Approx dep:	35
Drill meth:	BORED	Replacemen:	N
Wapid:	Not Reported	Subdivisio:	Not Reported
Section:	Not Reported	Lot:	MW-1
Nearest to:	CHILLUM	Town dista:	1
Town direc:	SW	Road name:	900 CHILLUM
Road side:	N	Road dista:	20 FT
Tax map:	41	Block:	1
Parcel:	Not Reported	N grid83:	143789
E grid83:	400331	Lat dec de:	38.962012
Lon dec de:	-76.996182	Issue date:	20041217
Special fl:	Not Reported	C1 seq:	1373
C1 recd:	2005 124	Completion:	20041228
Total dept:	34	Num unsucc:	0
Hydrofract:	Not Reported	Grouted:	Y
Grout type:	CM	Grout top:	0
Grout bott:	4	Casing typ:	PL
Casing dia:	4	Casing dep:	10
Casing hei:	Not Reported	Screen typ:	PL
Top screen:	10	Bottom scr:	34
Screen t 1:	Not Reported	Top scre 1:	0
Bottom s 1:	0	Screen t 2:	Not Reported
Top scre 2:	0	Bottom s 2:	0
Screen dia:	4	Flowing we:	Not Reported
Telescopin:	Not Reported	Log type:	Not Reported
Hrs pumped:	0	Pumping ra:	0
Level befo:	0	Level duri:	0
Test pump:	Not Reported	Pump insta:	N
Install pu:	Not Reported	Capacity:	0
Pump hp:	0	Column len:	0
Closed:	Not Reported	Abandoned:	Y
Abandon da:	2005 816	Site id:	MD7000000490039

Map ID:	673		
Objectid:	494185	County let:	Not Reported
Permit:	PG950270	Mgs id:	Not Reported
B1 seq:	9317	B1 recd:	2005 613
City:	HYATTSVILLE	State:	MD
Zip:	20783	Driller na:	ROBERT ATKINSON
Driller id:	MGD 67	Est gpm pr:	0
Use for wa:	Test, Observation, Monitoring	Approx dep:	45
Drill meth:	BORED	Replacemen:	N
Wapid:	Not Reported	Subdivisio:	Not Reported
Section:	Not Reported	Lot:	MW-9
Nearest to:	CHILLUM	Town dista:	Not Reported
Town direc:	T	Road name:	5851 RIGGS RD
Road side:	E	Road dista:	300 FT
Tax map:	41	Block:	A3
Parcel:	Not Reported	N grid83:	143789
E grid83:	400331	Lat dec de:	38.962012
Lon dec de:	-76.996182	Issue date:	2005 6 8
Special fl:	Not Reported	C1 seq:	0767
C1 recd:	2005 615	Completion:	2005 518
Total dept:	38	Num unsucc:	0

Hydrofract:	N	Grouted:	Y
Grout type:	CM	Grout top:	0
Grout bott:	13	Casing typ:	PL
Casing dia:	4	Casing dep:	18
Casing hei:	Not Reported	Screen typ:	PL
Top screen:	18	Bottom scr:	38
Screen t 1:	Not Reported	Top scre 1:	0
Bottom s 1:	0	Screen t 2:	Not Reported
Top scre 2:	0	Bottom s 2:	0
Screen dia:	4	Flowing we:	Not Reported
Telescopin:	Not Reported	Log type:	Not Reported
Hrs pumped:	1	Pumping ra:	1
Level befo:	1	Level duri:	1
Test pump:	Not Reported	Pump insta:	N
Install pu:	Not Reported	Capacity:	0
Pump hp:	0	Column len:	0
Closed:	Not Reported	Abandoned:	Not Reported
Abandon da:	0	Site id:	MD7000000494185

Map ID:	673		
Objectid:	490040	County let:	Not Reported
Permit:	PG950204	Mgs id:	Not Reported
B1 seq:	5516	B1 recd:	20041227
City:	FAIRFAX	State:	VA
Zip:	22037	Driller na:	GARY TINGLEY
Driller id:	MGD 95	Est gpm pr:	0
Use for wa:	Test, Observation, Monitoring	Approx dep:	35
Drill meth:	BORED	Replacemen:	N
Wapid:	Not Reported	Subdivisio:	Not Reported
Section:	Not Reported	Lot:	MW-6
Nearest to:	CHILLUM	Town dista:	1
Town direc:	SW	Road name:	RIGGS RD
Road side:	N	Road dista:	20 FT
Tax map:	41	Block:	1
Parcel:	Not Reported	N grid83:	143789
E grid83:	400331	Lat dec de:	38.962012
Lon dec de:	-76.996182	Issue date:	20041217
Special fl:	Not Reported	C1 seq:	1370
C1 recd:	2005 124	Completion:	20041227
Total dept:	35	Num unsucc:	0
Hydrofract:	N	Grouted:	Y
Grout type:	CM	Grout top:	0
Grout bott:	4	Casing typ:	PL
Casing dia:	4	Casing dep:	10
Casing hei:	Not Reported	Screen typ:	PL
Top screen:	10	Bottom scr:	35
Screen t 1:	Not Reported	Top scre 1:	0
Bottom s 1:	0	Screen t 2:	Not Reported
Top scre 2:	0	Bottom s 2:	0
Screen dia:	4	Flowing we:	Not Reported
Telescopin:	Not Reported	Log type:	Not Reported
Hrs pumped:	0	Pumping ra:	0
Level befo:	0	Level duri:	0
Test pump:	Not Reported	Pump insta:	N
Install pu:	Not Reported	Capacity:	0
Pump hp:	0	Column len:	0
Closed:	Not Reported	Abandoned:	Y
Abandon da:	2005 816	Site id:	MD7000000490040

Map ID: 673

GEOCHECK VERSION 2.1
STATE DATABASE WELL INFORMATION

Objectid:	456804	County let:	PG
Permit:	PG942064	Mgs id:	Not Reported
B1 seq:	6180	B1 recd:	2001 924
City:	TOWSON	State:	MD
Zip:	21204	Driller na:	SCOTT LENGLET
Driller id:	MGD 75	Est gpm pr:	0
Use for wa:	Test, Observation, Monitoring	Approx dep:	25
Drill meth:	Not Reported	Replacemen:	N
Wapid:	Not Reported	Subdivisio:	2750
Section:	Not Reported	Lot:	Not Reported
Nearest to:	CHILLUM	Town dista:	Not Reported
Town direc:	T	Road name:	5851 RIGGS RD
Road side:	S	Road dista:	100 FT
Tax map:	41	Block:	Not Reported
Parcel:	Not Reported	N grid83:	143789
E grid83:	400331	Lat dec de:	38.962012
Lon dec de:	-76.996182	Issue date:	2001 917
Special fl:	Not Reported	C1 seq:	2769
C1 recd:	20011022	Completion:	2001 918
Total dept:	20	Num unsucc:	0
Hydrofract:	N	Grouted:	Not Reported
Grout type:	Not Reported	Grout top:	0
Grout bott:	0	Casing typ:	Not Reported
Casing dia:	0	Casing dep:	0
Casing hei:	Not Reported	Screen typ:	Not Reported
Top screen:	0	Bottom scr:	0
Screen t 1:	Not Reported	Top scre 1:	0
Bottom s 1:	0	Screen t 2:	Not Reported
Top scre 2:	0	Bottom s 2:	0
Screen dia:	0	Flowing we:	Not Reported
Telescopin:	Not Reported	Log type:	Not Reported
Hrs pumped:	0	Pumping ra:	0
Level befo:	0	Level duri:	0
Test pump:	Not Reported	Pump insta:	Not Reported
Install pu:	Not Reported	Capacity:	0
Pump hp:	0	Column len:	0
Closed:	Not Reported	Abandoned:	Not Reported
Abandon da:	0	Site id:	MD7000000456804

Map ID:	673		
Objectid:	372087	County let:	PG
Permit:	PG880783	Mgs id:	Not Reported
B1 seq:	2069	B1 recd:	19891117
City:	CHILLUM	State:	MD
Zip:	20782	Driller na:	JOHN B NELSON
Driller id:	MWD 415	Est gpm pr:	5
Use for wa:	Test, Observation, Monitoring	Approx dep:	20
Drill meth:	BORED	Replacemen:	N
Wapid:	Not Reported	Subdivisio:	Not Reported
Section:	Not Reported	Lot:	Not Reported
Nearest to:	TAKOMA PARK	Town dista:	6
Town direc:	SE	Road name:	5801 RIGGS ROAD
Road side:	S	Road dista:	80 FT
Tax map:	Not Reported	Block:	Not Reported
Parcel:	Not Reported	N grid83:	143789
E grid83:	400331	Lat dec de:	38.962012
Lon dec de:	-76.996182	Issue date:	198911 3
Special fl:	Not Reported	C1 seq:	Not Reported
C1 recd:	0	Completion:	0
Total dept:	0	Num unsucc:	0

Hydrofract:	Not Reported	Grouted:	Not Reported
Grout type:	Not Reported	Grout top:	0
Grout bott:	0	Casing typ:	Not Reported
Casing dia:	0	Casing dep:	0
Casing hei:	Not Reported	Screen typ:	Not Reported
Top screen:	0	Bottom scr:	0
Screen t 1:	Not Reported	Top scre 1:	0
Bottom s 1:	0	Screen t 2:	Not Reported
Top scre 2:	0	Bottom s 2:	0
Screen dia:	0	Flowing we:	Not Reported
Telescopin:	Not Reported	Log type:	Not Reported
Hrs pumped:	0	Pumping ra:	0
Level befo:	0	Level duri:	0
Test pump:	Not Reported	Pump insta:	Not Reported
Install pu:	Not Reported	Capacity:	0
Pump hp:	0	Column len:	0
Closed:	Not Reported	Abandoned:	Not Reported
Abandon da:	0	Site id:	MD7000000372087

Map ID:	673		
Objectid:	346882	County let:	PG
Permit:	PG880784	Mgs id:	Not Reported
B1 seq:	2068	B1 recd:	19891117
City:	CHILLUM	State:	MD
Zip:	20782	Driller na:	JOHN B NELSON
Driller id:	MWD 415	Est gpm pr:	5
Use for wa:	Test, Observation, Monitoring	Approx dep:	20
Drill meth:	BORED	Replacemen:	N
Wapid:	Not Reported	Subdivisio:	Not Reported
Section:	Not Reported	Lot:	Not Reported
Nearest to:	TAKOMA PARK	Town dista:	6
Town direc:	SE	Road name:	5801 RIGGS ROAD
Road side:	S	Road dista:	100 FT
Tax map:	Not Reported	Block:	Not Reported
Parcel:	Not Reported	N grid83:	143789
E grid83:	400331	Lat dec de:	38.962012
Lon dec de:	-76.996182	Issue date:	198911 3
Special fl:	Not Reported	C1 seq:	Not Reported
C1 recd:	0	Completion:	0
Total dept:	0	Num unsucc:	0
Hydrofract:	Not Reported	Grouted:	Not Reported
Grout type:	Not Reported	Grout top:	0
Grout bott:	0	Casing typ:	Not Reported
Casing dia:	0	Casing dep:	0
Casing hei:	Not Reported	Screen typ:	Not Reported
Top screen:	0	Bottom scr:	0
Screen t 1:	Not Reported	Top scre 1:	0
Bottom s 1:	0	Screen t 2:	Not Reported
Top scre 2:	0	Bottom s 2:	0
Screen dia:	0	Flowing we:	Not Reported
Telescopin:	Not Reported	Log type:	Not Reported
Hrs pumped:	0	Pumping ra:	0
Level befo:	0	Level duri:	0
Test pump:	Not Reported	Pump insta:	Not Reported
Install pu:	Not Reported	Capacity:	0
Pump hp:	0	Column len:	0
Closed:	Not Reported	Abandoned:	Not Reported
Abandon da:	0	Site id:	MD7000000346882

Map ID: 673

GEOCHECK VERSION 2.1
STATE DATABASE WELL INFORMATION

Objectid:	408903	County let:	PG
Permit:	PG940548	Mgs id:	Not Reported
B1 seq:	9712	B1 recd:	19971120
City:	HYATTSVILLE	State:	MD
Zip:	20782	Driller na:	THOMAS CHEW
Driller id:	MGD 62	Est gpm pr:	0
Use for wa:	Test, Observation, Monitoring	Approx dep:	30
Drill meth:	BORED	Replacemen:	N
Wapid:	Not Reported	Subdivisio:	Not Reported
Section:	Not Reported	Lot:	Not Reported
Nearest to:	TAKOMA PARK	Town dista:	.5
Town direc:	S	Road name:	RIGGS RD
Road side:	S	Road dista:	100 FT
Tax map:	Not Reported	Block:	Not Reported
Parcel:	Not Reported	N grid83:	143789
E grid83:	400331	Lat dec de:	38.962012
Lon dec de:	-76.996182	Issue date:	19971124
Special fl:	Not Reported	C1 seq:	0966
C1 recd:	19971212	Completion:	19971125
Total dept:	45	Num unsucc:	0
Hydrofract:	N	Grouted:	Y
Grout type:	CM	Grout top:	0
Grout bott:	18	Casing typ:	PL
Casing dia:	4	Casing dep:	20
Casing hei:	Not Reported	Screen typ:	PL
Top screen:	20	Bottom scr:	45
Screen t 1:	Not Reported	Top scre 1:	0
Bottom s 1:	0	Screen t 2:	Not Reported
Top scre 2:	0	Bottom s 2:	0
Screen dia:	4	Flowing we:	Not Reported
Telescopin:	Not Reported	Log type:	Not Reported
Hrs pumped:	1	Pumping ra:	1
Level befo:	1	Level duri:	1
Test pump:	Not Reported	Pump insta:	N
Install pu:	Not Reported	Capacity:	0
Pump hp:	0	Column len:	0
Closed:	Not Reported	Abandoned:	Not Reported
Abandon da:	0	Site id:	MD7000000408903

Map ID:	673		
Objectid:	456807	County let:	PG
Permit:	PG942067	Mgs id:	Not Reported
B1 seq:	6178	B1 recd:	2001 924
City:	TOWSON	State:	MD
Zip:	21204	Driller na:	SCOTT LENGLET
Driller id:	MGD 75	Est gpm pr:	0
Use for wa:	Test, Observation, Monitoring	Approx dep:	25
Drill meth:	Not Reported	Replacemen:	N
Wapid:	Not Reported	Subdivisio:	2750
Section:	Not Reported	Lot:	Not Reported
Nearest to:	CHILLUM	Town dista:	Not Reported
Town direc:	T	Road name:	5851 RIGGS RD
Road side:	S	Road dista:	100 FT
Tax map:	41	Block:	Not Reported
Parcel:	Not Reported	N grid83:	143789
E grid83:	400331	Lat dec de:	38.962012
Lon dec de:	-76.996182	Issue date:	2001 917
Special fl:	Not Reported	C1 seq:	2772
C1 recd:	20011022	Completion:	0
Total dept:	0	Num unsucc:	0

Hydrofract:	Not Reported	Grouted:	Not Reported
Grout type:	Not Reported	Grout top:	0
Grout bott:	0	Casing typ:	Not Reported
Casing dia:	0	Casing dep:	0
Casing hei:	Not Reported	Screen typ:	Not Reported
Top screen:	0	Bottom scr:	0
Screen t 1:	Not Reported	Top scre 1:	0
Bottom s 1:	0	Screen t 2:	Not Reported
Top scre 2:	0	Bottom s 2:	0
Screen dia:	0	Flowing we:	Not Reported
Telescopin:	Not Reported	Log type:	Not Reported
Hrs pumped:	0	Pumping ra:	0
Level befo:	0	Level duri:	0
Test pump:	Not Reported	Pump insta:	Not Reported
Install pu:	Not Reported	Capacity:	0
Pump hp:	0	Column len:	0
Closed:	Not Reported	Abandoned:	Not Reported
Abandon da:	0	Site id:	MD7000000456807

Map ID:	673		
Objectid:	408904	County let:	PG
Permit:	PG940549	Mgs id:	Not Reported
B1 seq:	9711	B1 recd:	19971120
City:	HYATTSVILLE	State:	MD
Zip:	20782	Driller na:	THOMAS CHEW
Driller id:	MGD 62	Est gpm pr:	0
Use for wa:	Test, Observation, Monitoring	Approx dep:	30
Drill meth:	BORED	Replacemen:	N
Wapid:	Not Reported	Subdivisio:	Not Reported
Section:	Not Reported	Lot:	Not Reported
Nearest to:	TAKOMA PARK	Town dista:	.5
Town direc:	SE	Road name:	RIGGS RD
Road side:	S	Road dista:	50 FT
Tax map:	Not Reported	Block:	Not Reported
Parcel:	Not Reported	N grid83:	143789
E grid83:	400331	Lat dec de:	38.962012
Lon dec de:	-76.996182	Issue date:	19971124
Special fl:	Not Reported	C1 seq:	0967
C1 recd:	19971212	Completion:	19971124
Total dept:	45	Num unsucc:	0
Hydrofract:	N	Grouted:	Y
Grout type:	CM	Grout top:	0
Grout bott:	18	Casing typ:	PL
Casing dia:	4	Casing dep:	20
Casing hei:	Not Reported	Screen typ:	PL
Top screen:	20	Bottom scr:	45
Screen t 1:	Not Reported	Top scre 1:	0
Bottom s 1:	0	Screen t 2:	Not Reported
Top scre 2:	0	Bottom s 2:	0
Screen dia:	4	Flowing we:	Not Reported
Telescopin:	Not Reported	Log type:	Not Reported
Hrs pumped:	1	Pumping ra:	1
Level befo:	1	Level duri:	1
Test pump:	Not Reported	Pump insta:	N
Install pu:	Not Reported	Capacity:	0
Pump hp:	0	Column len:	0
Closed:	Not Reported	Abandoned:	Not Reported
Abandon da:	0	Site id:	MD7000000408904

Map ID: 673

GEOCHECK VERSION 2.1
STATE DATABASE WELL INFORMATION

Objectid:	533602	County let:	Not Reported
Permit:	PG952350	Mgs id:	Not Reported
B1 seq:	6631	B1 recd:	2009 520
City:	HYATTSVILLE	State:	MD
Zip:	20783	Driller na:	WESLEY EICHFELD
Driller id:	MGD 122	Est gpm pr:	0
Use for wa:	Test, Observation, Monitoring	Approx dep:	55
Drill meth:	BORED	Replacemen:	N
Wapid:	Not Reported	Subdivisio:	Not Reported
Section:	Not Reported	Lot:	Not Reported
Nearest to:	CHILLUM	Town dista:	Not Reported
Town direc:	T	Road name:	RIGGS ROAD
Road side:	S	Road dista:	120 FT
Tax map:	41	Block:	Not Reported
Parcel:	Not Reported	N grid83:	143789
E grid83:	400331	Lat dec de:	38.962012
Lon dec de:	-76.996182	Issue date:	2009 5 6
Special fl:	Y	C1 seq:	2071
C1 recd:	0	Completion:	2009 616
Total dept:	40	Num unsucc:	0
Hydrofract:	N	Grouted:	Y
Grout type:	CM	Grout top:	0
Grout bott:	25	Casing typ:	PL
Casing dia:	2	Casing dep:	30
Casing hei:	Not Reported	Screen typ:	PL
Top screen:	30	Bottom scr:	40
Screen t 1:	Not Reported	Top scre 1:	0
Bottom s 1:	0	Screen t 2:	Not Reported
Top scre 2:	0	Bottom s 2:	0
Screen dia:	2	Flowing we:	Not Reported
Telescopin:	Not Reported	Log type:	Not Reported
Hrs pumped:	1	Pumping ra:	1
Level befo:	1	Level duri:	1
Test pump:	Not Reported	Pump insta:	N
Install pu:	Not Reported	Capacity:	0
Pump hp:	0	Column len:	0
Closed:	Not Reported	Abandoned:	Not Reported
Abandon da:	0	Site id:	MD7000000533602

Map ID:	673		
Objectid:	494276	County let:	Not Reported
Permit:	PG950275	Mgs id:	Not Reported
B1 seq:	9320	B1 recd:	2005 613
City:	HYATTSVILLE	State:	MD
Zip:	20783	Driller na:	ROBERT ATKINSON
Driller id:	MGD 67	Est gpm pr:	0
Use for wa:	Test, Observation, Monitoring	Approx dep:	45
Drill meth:	BORED	Replacemen:	N
Wapid:	Not Reported	Subdivisio:	Not Reported
Section:	Not Reported	Lot:	MW-7
Nearest to:	CHILLUM	Town dista:	Not Reported
Town direc:	T	Road name:	5851 RIGGS ROAD
Road side:	E	Road dista:	50 FT
Tax map:	41	Block:	A3
Parcel:	Not Reported	N grid83:	143789
E grid83:	400331	Lat dec de:	38.962012
Lon dec de:	-76.996182	Issue date:	2005 6 8
Special fl:	Not Reported	C1 seq:	0765
C1 recd:	2005 615	Completion:	2005 516
Total dept:	38	Num unsucc:	0

Hydrofract:	N	Grouted:	Y
Grout type:	CM	Grout top:	0
Grout bott:	13	Casing typ:	PL
Casing dia:	4	Casing dep:	18
Casing hei:	Not Reported	Screen typ:	PL
Top screen:	18	Bottom scr:	38
Screen t 1:	Not Reported	Top scre 1:	0
Bottom s 1:	0	Screen t 2:	Not Reported
Top scre 2:	0	Bottom s 2:	0
Screen dia:	4	Flowing we:	Not Reported
Telescopin:	Not Reported	Log type:	Not Reported
Hrs pumped:	1	Pumping ra:	1
Level befo:	1	Level duri:	1
Test pump:	Not Reported	Pump insta:	N
Install pu:	Not Reported	Capacity:	0
Pump hp:	0	Column len:	0
Closed:	Not Reported	Abandoned:	Not Reported
Abandon da:	0	Site id:	MD7000000494276

Map ID:	673		
Objectid:	346877	County let:	PG
Permit:	PG880785	Mgs id:	Not Reported
B1 seq:	2070	B1 recd:	19891117
City:	CHILLUM	State:	MD
Zip:	20782	Driller na:	JOHN B NELSON
Driller id:	MWD 415	Est gpm pr:	5
Use for wa:	Test, Observation, Monitoring	Approx dep:	20
Drill meth:	BORED	Replacemen:	N
Wapid:	Not Reported	Subdivisio:	Not Reported
Section:	Not Reported	Lot:	Not Reported
Nearest to:	TAKOMA PARK	Town dista:	6
Town direc:	SE	Road name:	5801 RIGGS ROAD
Road side:	S	Road dista:	60 FT
Tax map:	Not Reported	Block:	Not Reported
Parcel:	Not Reported	N grid83:	143789
E grid83:	400331	Lat dec de:	38.962012
Lon dec de:	-76.996182	Issue date:	198911 3
Special fl:	Not Reported	C1 seq:	Not Reported
C1 recd:	0	Completion:	0
Total dept:	0	Num unsucc:	0
Hydrofract:	Not Reported	Grouted:	Not Reported
Grout type:	Not Reported	Grout top:	0
Grout bott:	0	Casing typ:	Not Reported
Casing dia:	0	Casing dep:	0
Casing hei:	Not Reported	Screen typ:	Not Reported
Top screen:	0	Bottom scr:	0
Screen t 1:	Not Reported	Top scre 1:	0
Bottom s 1:	0	Screen t 2:	Not Reported
Top scre 2:	0	Bottom s 2:	0
Screen dia:	0	Flowing we:	Not Reported
Telescopin:	Not Reported	Log type:	Not Reported
Hrs pumped:	0	Pumping ra:	0
Level befo:	0	Level duri:	0
Test pump:	Not Reported	Pump insta:	Not Reported
Install pu:	Not Reported	Capacity:	0
Pump hp:	0	Column len:	0
Closed:	Not Reported	Abandoned:	Not Reported
Abandon da:	0	Site id:	MD7000000346877

Map ID: 673

GEOCHECK VERSION 2.1
STATE DATABASE WELL INFORMATION

Objectid:	533603	County let:	Not Reported
Permit:	PG952351	Mgs id:	Not Reported
B1 seq:	6629	B1 recd:	2009 520
City:	HYATTSVILLE	State:	MD
Zip:	20783	Driller na:	WESLEY EICHFELD
Driller id:	MGD 122	Est gpm pr:	0
Use for wa:	Test, Observation, Monitoring	Approx dep:	45
Drill meth:	Not Reported	Replacemen:	N
Wapid:	Not Reported	Subdivisio:	Not Reported
Section:	Not Reported	Lot:	Not Reported
Nearest to:	CHILLUM	Town dista:	Not Reported
Town direc:	T	Road name:	RIGGS ROAD
Road side:	S	Road dista:	50 FT
Tax map:	41	Block:	Not Reported
Parcel:	Not Reported	N grid83:	143789
E grid83:	400331	Lat dec de:	38.962012
Lon dec de:	-76.996182	Issue date:	2009 5 6
Special fl:	Not Reported	C1 seq:	2070
C1 recd:	0	Completion:	2009 615
Total dept:	45	Num unsucc:	0
Hydrofract:	N	Grouted:	Y
Grout type:	CM	Grout top:	0
Grout bott:	22	Casing typ:	PL
Casing dia:	4	Casing dep:	25
Casing hei:	Not Reported	Screen typ:	PL
Top screen:	25	Bottom scr:	45
Screen t 1:	Not Reported	Top scre 1:	0
Bottom s 1:	0	Screen t 2:	Not Reported
Top scre 2:	0	Bottom s 2:	0
Screen dia:	4	Flowing we:	Not Reported
Telescopin:	Not Reported	Log type:	Not Reported
Hrs pumped:	1	Pumping ra:	1
Level befo:	1	Level duri:	1
Test pump:	Not Reported	Pump insta:	N
Install pu:	Not Reported	Capacity:	0
Pump hp:	0	Column len:	0
Closed:	Not Reported	Abandoned:	Not Reported
Abandon da:	0	Site id:	MD7000000533603

Map ID:	673		
Objectid:	494189	County let:	Not Reported
Permit:	PG950272	Mgs id:	Not Reported
B1 seq:	9318	B1 recd:	2005 613
City:	HYATTSVILLE	State:	MD
Zip:	20783	Driller na:	ROBERT ATKINSON
Driller id:	MGD 67	Est gpm pr:	0
Use for wa:	Test, Observation, Monitoring	Approx dep:	45
Drill meth:	BORED	Replacemen:	N
Wapid:	Not Reported	Subdivisio:	Not Reported
Section:	Not Reported	Lot:	MW-11
Nearest to:	CHILLUM	Town dista:	Not Reported
Town direc:	T	Road name:	5851 RIGGS RD
Road side:	E	Road dista:	400 FT
Tax map:	41	Block:	A3
Parcel:	Not Reported	N grid83:	143789
E grid83:	400331	Lat dec de:	38.962012
Lon dec de:	-76.996182	Issue date:	2005 6 8
Special fl:	Not Reported	C1 seq:	0769
C1 recd:	2005 615	Completion:	2005 519
Total dept:	38	Num unsucc:	0

Hydrofract:	N	Grouted:	Y
Grout type:	CM	Grout top:	0
Grout bott:	13	Casing typ:	PL
Casing dia:	4	Casing dep:	18
Casing hei:	Not Reported	Screen typ:	PL
Top screen:	18	Bottom scr:	38
Screen t 1:	Not Reported	Top scre 1:	0
Bottom s 1:	0	Screen t 2:	Not Reported
Top scre 2:	0	Bottom s 2:	0
Screen dia:	4	Flowing we:	Not Reported
Telescopin:	Not Reported	Log type:	Not Reported
Hrs pumped:	1	Pumping ra:	1
Level befo:	1	Level duri:	1
Test pump:	Not Reported	Pump insta:	N
Install pu:	Not Reported	Capacity:	0
Pump hp:	0	Column len:	0
Closed:	Not Reported	Abandoned:	Not Reported
Abandon da:	0	Site id:	MD7000000494189

Map ID:	673		
Objectid:	494186	County let:	Not Reported
Permit:	PG950271	Mgs id:	Not Reported
B1 seq:	9316	B1 recd:	2005 613
City:	HYATTSVILLE	State:	MD
Zip:	20783	Driller na:	ROBERT ATKINSON
Driller id:	MGD 67	Est gpm pr:	0
Use for wa:	Test, Observation, Monitoring	Approx dep:	45
Drill meth:	BORED	Replacemen:	N
Wapid:	Not Reported	Subdivisio:	Not Reported
Section:	Not Reported	Lot:	MW-10
Nearest to:	CHILLUM	Town dista:	Not Reported
Town direc:	T	Road name:	5851 RIGGS RD
Road side:	E	Road dista:	350 FT
Tax map:	41	Block:	A3
Parcel:	Not Reported	N grid83:	143789
E grid83:	400331	Lat dec de:	38.962012
Lon dec de:	-76.996182	Issue date:	2005 6 8
Special fl:	Not Reported	C1 seq:	0768
C1 recd:	2005 615	Completion:	2005 519
Total dept:	38	Num unsucc:	0
Hydrofract:	N	Grouted:	Y
Grout type:	CM	Grout top:	0
Grout bott:	13	Casing typ:	PL
Casing dia:	4	Casing dep:	18
Casing hei:	Not Reported	Screen typ:	PL
Top screen:	18	Bottom scr:	38
Screen t 1:	Not Reported	Top scre 1:	0
Bottom s 1:	0	Screen t 2:	Not Reported
Top scre 2:	0	Bottom s 2:	0
Screen dia:	4	Flowing we:	Not Reported
Telescopin:	Not Reported	Log type:	Not Reported
Hrs pumped:	1	Pumping ra:	1
Level befo:	1	Level duri:	1
Test pump:	Not Reported	Pump insta:	N
Install pu:	Not Reported	Capacity:	0
Pump hp:	0	Column len:	0
Closed:	Not Reported	Abandoned:	Not Reported
Abandon da:	0	Site id:	MD7000000494186

Map ID: 673

GEOCHECK VERSION 2.1
STATE DATABASE WELL INFORMATION

Objectid:	494274	County let:	Not Reported
Permit:	PG950274	Mgs id:	Not Reported
B1 seq:	9321	B1 recd:	2005 613
City:	HYATTSVILLE	State:	MD
Zip:	20783	Driller na:	ROBERT ATKINSON
Driller id:	MGD 67	Est gpm pr:	0
Use for wa:	Test, Observation, Monitoring	Approx dep:	45
Drill meth:	BORED	Replacemen:	N
Wapid:	Not Reported	Subdivisio:	Not Reported
Section:	Not Reported	Lot:	MW-8
Nearest to:	CHILLUM	Town dista:	Not Reported
Town direc:	T	Road name:	5851 RIGGS ROAD
Road side:	E	Road dista:	60 FT
Tax map:	41	Block:	A3
Parcel:	Not Reported	N grid83:	143789
E grid83:	400331	Lat dec de:	38.962012
Lon dec de:	-76.996182	Issue date:	2005 6 8
Special fl:	Not Reported	C1 seq:	0766
C1 recd:	2005 615	Completion:	2005 517
Total dept:	48	Num unsucc:	0
Hydrofract:	N	Grouted:	Y
Grout type:	CM	Grout top:	0
Grout bott:	23	Casing typ:	PL
Casing dia:	4	Casing dep:	28
Casing hei:	Not Reported	Screen typ:	PL
Top screen:	28	Bottom scr:	48
Screen t 1:	Not Reported	Top scre 1:	0
Bottom s 1:	0	Screen t 2:	Not Reported
Top scre 2:	0	Bottom s 2:	0
Screen dia:	4	Flowing we:	Not Reported
Telescopin:	Not Reported	Log type:	Not Reported
Hrs pumped:	1	Pumping ra:	1
Level befo:	1	Level duri:	1
Test pump:	Not Reported	Pump insta:	N
Install pu:	Not Reported	Capacity:	0
Pump hp:	0	Column len:	0
Closed:	Not Reported	Abandoned:	Not Reported
Abandon da:	0	Site id:	MD7000000494274

Map ID:	673		
Objectid:	494190	County let:	Not Reported
Permit:	PG950273	Mgs id:	Not Reported
B1 seq:	9319	B1 recd:	2005 613
City:	HYATTSVILLE	State:	MD
Zip:	20783	Driller na:	ROBERT ATKINSON
Driller id:	MGD 67	Est gpm pr:	0
Use for wa:	Test, Observation, Monitoring	Approx dep:	45
Drill meth:	BORED	Replacemen:	N
Wapid:	Not Reported	Subdivisio:	Not Reported
Section:	Not Reported	Lot:	MW-6
Nearest to:	CHILLUM	Town dista:	Not Reported
Town direc:	T	Road name:	5851 RIGGS ROAD
Road side:	E	Road dista:	50 FT
Tax map:	41	Block:	A3
Parcel:	Not Reported	N grid83:	143789
E grid83:	400331	Lat dec de:	38.962012
Lon dec de:	-76.996182	Issue date:	2005 6 8
Special fl:	Not Reported	C1 seq:	0764
C1 recd:	2005 615	Completion:	2005 516
Total dept:	43	Num unsucc:	0

Hydrofract:	N	Grouted:	Y
Grout type:	CM	Grout top:	0
Grout bott:	18	Casing typ:	PL
Casing dia:	4	Casing dep:	23
Casing hei:	Not Reported	Screen typ:	PL
Top screen:	23	Bottom scr:	43
Screen t 1:	Not Reported	Top scre 1:	0
Bottom s 1:	0	Screen t 2:	Not Reported
Top scre 2:	0	Bottom s 2:	0
Screen dia:	4	Flowing we:	Not Reported
Telescopin:	Not Reported	Log type:	Not Reported
Hrs pumped:	1	Pumping ra:	1
Level befo:	1	Level duri:	1
Test pump:	Not Reported	Pump insta:	N
Install pu:	Not Reported	Capacity:	0
Pump hp:	0	Column len:	0
Closed:	Not Reported	Abandoned:	Not Reported
Abandon da:	0	Site id:	MD7000000494190

Map ID:	674		
Objectid:	257156	County let:	PG
Permit:	PG811865	Mgs id:	Not Reported
B1 seq:	Not Reported	B1 recd:	1988 110
City:	CHILLUM	State:	MD
Zip:	20783	Driller na:	D'AMIANO, ANTHONY R.
Driller id:	MWD0346	Est gpm pr:	0
Use for wa:	Test, Observation, Monitoring	Approx dep:	20
Drill meth:	AIR-ROT	Replacemen:	N
Wapid:	Not Reported	Subdivisio:	Not Reported
Section:	Not Reported	Lot:	Not Reported
Nearest to:	TAKOMA PARK	Town dista:	1.5 MI
Town direc:	S	Road name:	RIGGS RD
Road side:	E	Road dista:	35 FT
Tax map:	Not Reported	Block:	Not Reported
Parcel:	Not Reported	N grid83:	143789
E grid83:	400636	Lat dec de:	38.962012
Lon dec de:	-76.992665	Issue date:	1988 115
Special fl:	Not Reported	C1 seq:	Not Reported
C1 recd:	1988 2 5	Completion:	19871229
Total dept:	37	Num unsucc:	0
Hydrofract:	Not Reported	Grouted:	Y
Grout type:	BC	Grout top:	0
Grout bott:	17	Casing typ:	PL
Casing dia:	4	Casing dep:	17
Casing hei:	+01	Screen typ:	PL
Top screen:	17	Bottom scr:	37
Screen t 1:	Not Reported	Top scre 1:	0
Bottom s 1:	0	Screen t 2:	Not Reported
Top scre 2:	0	Bottom s 2:	0
Screen dia:	4	Flowing we:	Not Reported
Telescopin:	Not Reported	Log type:	Not Reported
Hrs pumped:	1	Pumping ra:	1
Level befo:	1	Level duri:	1
Test pump:	O	Pump insta:	Not Reported
Install pu:	Not Reported	Capacity:	0
Pump hp:	0	Column len:	0
Closed:	Not Reported	Abandoned:	Not Reported
Abandon da:	0	Site id:	MD7000000257156

Map ID: 674

GEOCHECK VERSION 2.1
STATE DATABASE WELL INFORMATION

Objectid:	257154	County let:	PG
Permit:	PG811863	Mgs id:	Not Reported
B1 seq:	Not Reported	B1 recd:	1988 110
City:	CHILLUM	State:	MD
Zip:	20783	Driller na:	D'AMIANO, ANTHONY R.
Driller id:	MWD0346	Est gpm pr:	0
Use for wa:	Test, Observation, Monitoring	Approx dep:	20
Drill meth:	AIR-ROT	Replacemen:	N
Wapid:	Not Reported	Subdivisio:	Not Reported
Section:	Not Reported	Lot:	Not Reported
Nearest to:	TAKOMA PARK	Town dista:	1.5 MI
Town direc:	S	Road name:	RIGGS RD
Road side:	E	Road dista:	100 FT
Tax map:	Not Reported	Block:	Not Reported
Parcel:	Not Reported	N grid83:	143789
E grid83:	400636	Lat dec de:	38.962012
Lon dec de:	-76.992665	Issue date:	1988 115
Special fl:	Not Reported	C1 seq:	Not Reported
C1 recd:	1988 2 5	Completion:	19871229
Total dept:	37	Num unsucc:	0
Hydrofract:	Not Reported	Grouted:	Y
Grout type:	BC	Grout top:	0
Grout bott:	17	Casing typ:	PL
Casing dia:	4	Casing dep:	17
Casing hei:	+01	Screen typ:	PL
Top screen:	17	Bottom scr:	37
Screen t 1:	Not Reported	Top scre 1:	0
Bottom s 1:	0	Screen t 2:	Not Reported
Top scre 2:	0	Bottom s 2:	0
Screen dia:	4	Flowing we:	Not Reported
Telescopin:	Not Reported	Log type:	Not Reported
Hrs pumped:	1	Pumping ra:	1
Level befo:	1	Level duri:	1
Test pump:	O	Pump insta:	Not Reported
Install pu:	Not Reported	Capacity:	0
Pump hp:	0	Column len:	0
Closed:	Not Reported	Abandoned:	Not Reported
Abandon da:	0	Site id:	MD7000000257154

Map ID:	674		
Objectid:	257155	County let:	PG
Permit:	PG811864	Mgs id:	Not Reported
B1 seq:	Not Reported	B1 recd:	1988 110
City:	CHILLUM	State:	MD
Zip:	20783	Driller na:	D'AMIANO, ANTHONY R.
Driller id:	MWD0346	Est gpm pr:	0
Use for wa:	Test, Observation, Monitoring	Approx dep:	20
Drill meth:	AIR-ROT	Replacemen:	N
Wapid:	Not Reported	Subdivisio:	Not Reported
Section:	Not Reported	Lot:	Not Reported
Nearest to:	TAKOMA PARK	Town dista:	1.5 MI
Town direc:	S	Road name:	RIGGS RD
Road side:	E	Road dista:	100 FT
Tax map:	Not Reported	Block:	Not Reported
Parcel:	Not Reported	N grid83:	143789
E grid83:	400636	Lat dec de:	38.962012
Lon dec de:	-76.992665	Issue date:	1988 115
Special fl:	Not Reported	C1 seq:	Not Reported
C1 recd:	1988 2 5	Completion:	19871229
Total dept:	37	Num unsucc:	0

Hydrofract:	Not Reported	Grouted:	Y
Grout type:	BC	Grout top:	0
Grout bott:	17	Casing typ:	PL
Casing dia:	4	Casing dep:	17
Casing hei:	+01	Screen typ:	PL
Top screen:	17	Bottom scr:	37
Screen t 1:	Not Reported	Top scre 1:	0
Bottom s 1:	0	Screen t 2:	Not Reported
Top scre 2:	0	Bottom s 2:	0
Screen dia:	4	Flowing we:	Not Reported
Telescopin:	Not Reported	Log type:	Not Reported
Hrs pumped:	1	Pumping ra:	1
Level befo:	1	Level duri:	1
Test pump:	O	Pump insta:	Not Reported
Install pu:	Not Reported	Capacity:	0
Pump hp:	0	Column len:	0
Closed:	Not Reported	Abandoned:	Not Reported
Abandon da:	0	Site id:	MD7000000257155

Map ID:	675		
Objectid:	256444	County let:	PG
Permit:	PG811055	Mgs id:	Not Reported
B1 seq:	Not Reported	B1 recd:	198511 8
City:	WASHINGTON	State:	DC
Zip:	20001	Driller na:	WINSTEAD, STEPHEN
Driller id:	MWD0385	Est gpm pr:	0
Use for wa:	Test, Observation, Monitoring	Approx dep:	40
Drill meth:	BORED	Replacemen:	N
Wapid:	Not Reported	Subdivisio:	HYATTSVILLE
Section:	Not Reported	Lot:	Not Reported
Nearest to:	COLLEGE PARK	Town dista:	2.2 MI
Town direc:	SW	Road name:	AGER RD
Road side:	E	Road dista:	15 FT
Tax map:	Not Reported	Block:	Not Reported
Parcel:	Not Reported	N grid83:	143789
E grid83:	400941	Lat dec de:	38.962012
Lon dec de:	-76.989148	Issue date:	19851126
Special fl:	Not Reported	C1 seq:	Not Reported
C1 recd:	1986 225	Completion:	198512 5
Total dept:	26	Num unsucc:	0
Hydrofract:	Not Reported	Grouted:	Y
Grout type:	CM	Grout top:	0
Grout bott:	8	Casing typ:	ST
Casing dia:	4	Casing dep:	19
Casing hei:	+01	Screen typ:	PL
Top screen:	19	Bottom scr:	24
Screen t 1:	Not Reported	Top scre 1:	0
Bottom s 1:	0	Screen t 2:	Not Reported
Top scre 2:	0	Bottom s 2:	0
Screen dia:	2	Flowing we:	Not Reported
Telescopin:	Not Reported	Log type:	Not Reported
Hrs pumped:	1	Pumping ra:	1
Level befo:	1	Level duri:	1
Test pump:	O	Pump insta:	Not Reported
Install pu:	Not Reported	Capacity:	0
Pump hp:	0	Column len:	0
Closed:	Not Reported	Abandoned:	Not Reported
Abandon da:	0	Site id:	MD7000000256444

Map ID: 676

GEOCHECK VERSION 2.1
STATE DATABASE WELL INFORMATION

Objectid:	456805	County let:	PG
Permit:	PG942065	Mgs id:	Not Reported
B1 seq:	6179	B1 recd:	2001 924
City:	TOWSON	State:	MD
Zip:	21204	Driller na:	SCOTT LENGLET
Driller id:	MGD 75	Est gpm pr:	0
Use for wa:	Test, Observation, Monitoring	Approx dep:	25
Drill meth:	Not Reported	Replacemen:	N
Wapid:	Not Reported	Subdivisio:	2750
Section:	Not Reported	Lot:	Not Reported
Nearest to:	CHILLUM	Town dista:	Not Reported
Town direc:	T	Road name:	5851 RIGGS RD
Road side:	S	Road dista:	100 FT
Tax map:	41	Block:	Not Reported
Parcel:	Not Reported	N grid83:	143789
E grid83:	402160	Lat dec de:	38.96201
Lon dec de:	-76.97508	Issue date:	2001 917
Special fl:	Not Reported	C1 seq:	2770
C1 recd:	20011022	Completion:	0
Total dept:	0	Num unsucc:	0
Hydrofract:	Not Reported	Grouted:	Not Reported
Grout type:	Not Reported	Grout top:	0
Grout bott:	0	Casing typ:	Not Reported
Casing dia:	0	Casing dep:	0
Casing hei:	Not Reported	Screen typ:	Not Reported
Top screen:	0	Bottom scr:	0
Screen t 1:	Not Reported	Top scre 1:	0
Bottom s 1:	0	Screen t 2:	Not Reported
Top scre 2:	0	Bottom s 2:	0
Screen dia:	0	Flowing we:	Not Reported
Telescopin:	Not Reported	Log type:	Not Reported
Hrs pumped:	0	Pumping ra:	0
Level befo:	0	Level duri:	0
Test pump:	Not Reported	Pump insta:	Not Reported
Install pu:	Not Reported	Capacity:	0
Pump hp:	0	Column len:	0
Closed:	Not Reported	Abandoned:	Not Reported
Abandon da:	0	Site id:	MD7000000456805

Map ID:	676		
Objectid:	456808	County let:	PG
Permit:	PG942068	Mgs id:	Not Reported
B1 seq:	6177	B1 recd:	2001 924
City:	TOWSON	State:	MD
Zip:	21204	Driller na:	SCOTT LENGLET
Driller id:	MGD 75	Est gpm pr:	0
Use for wa:	Test, Observation, Monitoring	Approx dep:	25
Drill meth:	Not Reported	Replacemen:	N
Wapid:	Not Reported	Subdivisio:	2750
Section:	Not Reported	Lot:	Not Reported
Nearest to:	CHILLUM	Town dista:	Not Reported
Town direc:	T	Road name:	5851 RIGGS RD
Road side:	S	Road dista:	100
Tax map:	41	Block:	Not Reported
Parcel:	Not Reported	N grid83:	143789
E grid83:	402160	Lat dec de:	38.96201
Lon dec de:	-76.97508	Issue date:	2001 917
Special fl:	Not Reported	C1 seq:	2773
C1 recd:	20011022	Completion:	0
Total dept:	0	Num unsucc:	0

Hydrofract:	Not Reported	Grouted:	Not Reported
Grout type:	Not Reported	Grout top:	0
Grout bott:	0	Casing typ:	Not Reported
Casing dia:	0	Casing dep:	0
Casing hei:	Not Reported	Screen typ:	Not Reported
Top screen:	0	Bottom scr:	0
Screen t 1:	Not Reported	Top scre 1:	0
Bottom s 1:	0	Screen t 2:	Not Reported
Top scre 2:	0	Bottom s 2:	0
Screen dia:	0	Flowing we:	Not Reported
Telescopin:	Not Reported	Log type:	Not Reported
Hrs pumped:	0	Pumping ra:	0
Level befo:	0	Level duri:	0
Test pump:	Not Reported	Pump insta:	Not Reported
Install pu:	Not Reported	Capacity:	0
Pump hp:	0	Column len:	0
Closed:	Not Reported	Abandoned:	Not Reported
Abandon da:	0	Site id:	MD7000000456808

Map ID:	676		
Objectid:	490041	County let:	Not Reported
Permit:	PG950205	Mgs id:	Not Reported
B1 seq:	5517	B1 recd:	20041227
City:	FAIRFAX	State:	VA
Zip:	22037	Driller na:	GARY TINGLEY
Driller id:	MGD 95	Est gpm pr:	0
Use for wa:	Test, Observation, Monitoring	Approx dep:	35
Drill meth:	BORED	Replacemen:	N
Wapid:	Not Reported	Subdivisio:	Not Reported
Section:	Not Reported	Lot:	MW-7
Nearest to:	CHILLUM	Town dista:	1
Town direc:	SW	Road name:	900 CHILLUM RD
Road side:	S	Road dista:	25 FT
Tax map:	41	Block:	1
Parcel:	64	N grid83:	143789
E grid83:	402160	Lat dec de:	38.96201
Lon dec de:	-76.97508	Issue date:	20041217
Special fl:	Not Reported	C1 seq:	1367
C1 recd:	2005 124	Completion:	20041228
Total dept:	35	Num unsucc:	0
Hydrofract:	Not Reported	Grouted:	Y
Grout type:	CM	Grout top:	0
Grout bott:	4	Casing typ:	PL
Casing dia:	4	Casing dep:	10
Casing hei:	Not Reported	Screen typ:	PL
Top screen:	10	Bottom scr:	35
Screen t 1:	Not Reported	Top scre 1:	0
Bottom s 1:	0	Screen t 2:	Not Reported
Top scre 2:	0	Bottom s 2:	0
Screen dia:	4	Flowing we:	Not Reported
Telescopin:	Not Reported	Log type:	Not Reported
Hrs pumped:	0	Pumping ra:	0
Level befo:	0	Level duri:	0
Test pump:	Not Reported	Pump insta:	N
Install pu:	Not Reported	Capacity:	0
Pump hp:	0	Column len:	0
Closed:	Not Reported	Abandoned:	Y
Abandon da:	2005 816	Site id:	MD7000000490041

Map ID: 676

GEOCHECK VERSION 2.1
STATE DATABASE WELL INFORMATION

Objectid:	490036	County let:	Not Reported
Permit:	PG950203	Mgs id:	Not Reported
B1 seq:	5515	B1 recd:	20041227
City:	FAIRFAX	State:	VA
Zip:	22037	Driller na:	GARY TINGLEY
Driller id:	MGD 95	Est gpm pr:	0
Use for wa:	Test, Observation, Monitoring	Approx dep:	35
Drill meth:	BORED	Replacemen:	N
Wapid:	Not Reported	Subdivisio:	Not Reported
Section:	Not Reported	Lot:	MW-5
Nearest to:	CHILLUM	Town dista:	1
Town direc:	SW	Road name:	RIGGS RD
Road side:	N	Road dista:	30 FT
Tax map:	41	Block:	1
Parcel:	Not Reported	N grid83:	143789
E grid83:	402160	Lat dec de:	38.96201
Lon dec de:	-76.97508	Issue date:	20041217
Special fl:	Not Reported	C1 seq:	1371
C1 recd:	2005 124	Completion:	20041227
Total dept:	35	Num unsucc:	0
Hydrofract:	Not Reported	Grouted:	Y
Grout type:	CM	Grout top:	0
Grout bott:	4	Casing typ:	PL
Casing dia:	4	Casing dep:	10
Casing hei:	Not Reported	Screen typ:	PL
Top screen:	10	Bottom scr:	35
Screen t 1:	Not Reported	Top scre 1:	0
Bottom s 1:	0	Screen t 2:	Not Reported
Top scre 2:	0	Bottom s 2:	0
Screen dia:	4	Flowing we:	Not Reported
Telescopin:	Not Reported	Log type:	Not Reported
Hrs pumped:	0	Pumping ra:	0
Level befo:	0	Level duri:	0
Test pump:	Not Reported	Pump insta:	N
Install pu:	Not Reported	Capacity:	0
Pump hp:	0	Column len:	0
Closed:	Not Reported	Abandoned:	Y
Abandon da:	2005 816	Site id:	MD7000000490036

Map ID:	677		
Objectid:	256442	County let:	PG
Permit:	PG811053	Mgs id:	Not Reported
B1 seq:	Not Reported	B1 recd:	198511 8
City:	WASHINGTON	State:	DC
Zip:	20001	Driller na:	WINSTEAD, STEPHEN
Driller id:	MWD0385	Est gpm pr:	0
Use for wa:	Test, Observation, Monitoring	Approx dep:	40
Drill meth:	BORED	Replacemen:	N
Wapid:	Not Reported	Subdivisio:	HYATTSVILLE
Section:	Not Reported	Lot:	Not Reported
Nearest to:	COLLEGE PARK	Town dista:	2.2 MI
Town direc:	SW	Road name:	NICHOLSON ST
Road side:	N	Road dista:	20 FT
Tax map:	Not Reported	Block:	Not Reported
Parcel:	Not Reported	N grid83:	143789
E grid83:	402465	Lat dec de:	38.962009
Lon dec de:	-76.971564	Issue date:	19851126
Special fl:	Not Reported	C1 seq:	Not Reported
C1 recd:	1986 225	Completion:	198512 4
Total dept:	43	Num unsucc:	0

Hydrofract:	Not Reported	Grouted:	Y
Grout type:	CM	Grout top:	0
Grout bott:	9	Casing typ:	ST
Casing dia:	4	Casing dep:	43
Casing hei:	+01	Screen typ:	PL
Top screen:	36	Bottom scr:	41
Screen t 1:	Not Reported	Top scre 1:	0
Bottom s 1:	0	Screen t 2:	Not Reported
Top scre 2:	0	Bottom s 2:	0
Screen dia:	2	Flowing we:	Not Reported
Telescopin:	Not Reported	Log type:	Not Reported
Hrs pumped:	1	Pumping ra:	1
Level befo:	1	Level duri:	1
Test pump:	O	Pump insta:	Not Reported
Install pu:	Not Reported	Capacity:	0
Pump hp:	0	Column len:	0
Closed:	Not Reported	Abandoned:	Not Reported
Abandon da:	0	Site id:	MD7000000256442

Map ID:	677		
Objectid:	256443	County let:	PG
Permit:	PG811054	Mgs id:	Not Reported
B1 seq:	Not Reported	B1 recd:	198511 8
City:	WASHINGTON	State:	DC
Zip:	20001	Driller na:	WINSTEAD, STEPHEN
Driller id:	MWD0385	Est gpm pr:	0
Use for wa:	Test, Observation, Monitoring	Approx dep:	40
Drill meth:	BORED	Replacemen:	N
Wapid:	Not Reported	Subdivisio:	HYATTSVILLE
Section:	Not Reported	Lot:	Not Reported
Nearest to:	COLLEGE PARK	Town dista:	2.2 MI
Town direc:	SW	Road name:	NICHOLSON ST
Road side:	S	Road dista:	15 FT
Tax map:	Not Reported	Block:	Not Reported
Parcel:	Not Reported	N grid83:	143789
E grid83:	402465	Lat dec de:	38.962009
Lon dec de:	-76.971564	Issue date:	19851126
Special fl:	Not Reported	C1 seq:	Not Reported
C1 recd:	1986 225	Completion:	198512 6
Total dept:	38	Num unsucc:	0
Hydrofract:	Not Reported	Grouted:	Y
Grout type:	CM	Grout top:	0
Grout bott:	8	Casing typ:	ST
Casing dia:	4	Casing dep:	38
Casing hei:	+01	Screen typ:	PL
Top screen:	31	Bottom scr:	36
Screen t 1:	Not Reported	Top scre 1:	0
Bottom s 1:	0	Screen t 2:	Not Reported
Top scre 2:	0	Bottom s 2:	0
Screen dia:	2	Flowing we:	Not Reported
Telescopin:	Not Reported	Log type:	Not Reported
Hrs pumped:	1	Pumping ra:	1
Level befo:	1	Level duri:	1
Test pump:	O	Pump insta:	Not Reported
Install pu:	Not Reported	Capacity:	0
Pump hp:	0	Column len:	0
Closed:	Not Reported	Abandoned:	Not Reported
Abandon da:	0	Site id:	MD7000000256443

Map ID: 677

GEOCHECK VERSION 2.1
STATE DATABASE WELL INFORMATION

Objectid:	256445	County let:	PG
Permit:	PG811056	Mgs id:	Not Reported
B1 seq:	Not Reported	B1 recd:	198511 8
City:	WASHINGTON	State:	DC
Zip:	20001	Driller na:	WINSTEAD, STEPHEN
Driller id:	MWD0385	Est gpm pr:	0
Use for wa:	Test, Observation, Monitoring	Approx dep:	40
Drill meth:	BORED	Replacemen:	N
Wapid:	Not Reported	Subdivisio:	HYATTSVILLE
Section:	Not Reported	Lot:	Not Reported
Nearest to:	COLLEGE PARK	Town dista:	2.2 MI
Town direc:	SW	Road name:	AGER RD
Road side:	W	Road dista:	5 FT
Tax map:	Not Reported	Block:	Not Reported
Parcel:	Not Reported	N grid83:	143789
E grid83:	402465	Lat dec de:	38.962009
Lon dec de:	-76.971564	Issue date:	19851126
Special fl:	Not Reported	C1 seq:	Not Reported
C1 recd:	1986 225	Completion:	198512 6
Total dept:	43	Num unsucc:	0
Hydrofract:	Not Reported	Grouted:	Y
Grout type:	CM	Grout top:	0
Grout bott:	9	Casing typ:	ST
Casing dia:	4	Casing dep:	43
Casing hei:	+01	Screen typ:	PL
Top screen:	36	Bottom scr:	41
Screen t 1:	Not Reported	Top scre 1:	0
Bottom s 1:	0	Screen t 2:	Not Reported
Top scre 2:	0	Bottom s 2:	0
Screen dia:	2	Flowing we:	Not Reported
Telescopin:	Not Reported	Log type:	Not Reported
Hrs pumped:	1	Pumping ra:	1
Level befo:	1	Level duri:	1
Test pump:	O	Pump insta:	Not Reported
Install pu:	Not Reported	Capacity:	0
Pump hp:	0	Column len:	0
Closed:	Not Reported	Abandoned:	Not Reported
Abandon da:	0	Site id:	MD7000000256445

Map ID:	677		
Objectid:	256441	County let:	PG
Permit:	PG811052	Mgs id:	Not Reported
B1 seq:	Not Reported	B1 recd:	198511 8
City:	WASHINGTON	State:	DC
Zip:	20001	Driller na:	WINSTEAD, STEPHEN
Driller id:	MWD0385	Est gpm pr:	0
Use for wa:	Test, Observation, Monitoring	Approx dep:	40
Drill meth:	BORED	Replacemen:	N
Wapid:	Not Reported	Subdivisio:	HYATTSVILLE
Section:	Not Reported	Lot:	Not Reported
Nearest to:	COLLEGE PARK	Town dista:	2.2 MI
Town direc:	SW	Road name:	NICHOLSON ST
Road side:	N	Road dista:	60 FT
Tax map:	Not Reported	Block:	Not Reported
Parcel:	Not Reported	N grid83:	143789
E grid83:	402465	Lat dec de:	38.962009
Lon dec de:	-76.971564	Issue date:	19851126
Special fl:	Not Reported	C1 seq:	Not Reported
C1 recd:	1986 225	Completion:	198512 3
Total dept:	42	Num unsucc:	0

Hydrofract:	Not Reported	Grouted:	Y
Grout type:	CM	Grout top:	0
Grout bott:	10	Casing typ:	ST
Casing dia:	4	Casing dep:	428
Casing hei:	+01	Screen typ:	PL
Top screen:	35	Bottom scr:	40
Screen t 1:	Not Reported	Top scre 1:	0
Bottom s 1:	0	Screen t 2:	Not Reported
Top scre 2:	0	Bottom s 2:	0
Screen dia:	2	Flowing we:	Not Reported
Telescopin:	Not Reported	Log type:	Not Reported
Hrs pumped:	1	Pumping ra:	1
Level befo:	1	Level duri:	1
Test pump:	O	Pump insta:	Not Reported
Install pu:	Not Reported	Capacity:	0
Pump hp:	0	Column len:	0
Closed:	Not Reported	Abandoned:	Not Reported
Abandon da:	0	Site id:	MD7000000256441

Map ID:	677		
Objectid:	256438	County let:	PG
Permit:	PG811049	Mgs id:	Not Reported
B1 seq:	Not Reported	B1 recd:	198511 8
City:	WASHINGTON	State:	DC
Zip:	20001	Driller na:	WINSTEAD, STEPHEN
Driller id:	MWD0385	Est gpm pr:	0
Use for wa:	Test, Observation, Monitoring	Approx dep:	40
Drill meth:	BORED	Replacemen:	N
Wapid:	Not Reported	Subdivisio:	HYATTSVILLE
Section:	Not Reported	Lot:	Not Reported
Nearest to:	COLLEGE PARK	Town dista:	2.2 MI
Town direc:	SW	Road name:	NICHOLSON ST
Road side:	N	Road dista:	160 FT
Tax map:	Not Reported	Block:	Not Reported
Parcel:	Not Reported	N grid83:	143789
E grid83:	402465	Lat dec de:	38.962009
Lon dec de:	-76.971564	Issue date:	19851126
Special fl:	Not Reported	C1 seq:	Not Reported
C1 recd:	1986 225	Completion:	19851125
Total dept:	32	Num unsucc:	0
Hydrofract:	Not Reported	Grouted:	Y
Grout type:	CM	Grout top:	0
Grout bott:	9	Casing typ:	ST
Casing dia:	4	Casing dep:	33
Casing hei:	+01	Screen typ:	PL
Top screen:	26	Bottom scr:	31
Screen t 1:	Not Reported	Top scre 1:	0
Bottom s 1:	0	Screen t 2:	Not Reported
Top scre 2:	0	Bottom s 2:	0
Screen dia:	2	Flowing we:	Not Reported
Telescopin:	Not Reported	Log type:	Not Reported
Hrs pumped:	1	Pumping ra:	1
Level befo:	1	Level duri:	1
Test pump:	O	Pump insta:	Not Reported
Install pu:	Not Reported	Capacity:	0
Pump hp:	0	Column len:	0
Closed:	Not Reported	Abandoned:	Not Reported
Abandon da:	0	Site id:	MD7000000256438

Map ID: 677

GEOCHECK VERSION 2.1
STATE DATABASE WELL INFORMATION

Objectid:	256439	County let:	PG
Permit:	PG811050	Mgs id:	Not Reported
B1 seq:	Not Reported	B1 recd:	198511 8
City:	WASHINGTON	State:	DC
Zip:	20001	Driller na:	WINSTEAD, STEPHEN
Driller id:	MWD0385	Est gpm pr:	0
Use for wa:	Test, Observation, Monitoring	Approx dep:	40
Drill meth:	BORED	Replacemen:	N
Wapid:	Not Reported	Subdivisio:	HYATTSVILLE
Section:	Not Reported	Lot:	Not Reported
Nearest to:	COLLEGE PARK	Town dista:	2.2 MI
Town direc:	SW	Road name:	NICHOLSON ST
Road side:	N	Road dista:	130 FT
Tax map:	Not Reported	Block:	Not Reported
Parcel:	Not Reported	N grid83:	143789
E grid83:	402465	Lat dec de:	38.962009
Lon dec de:	-76.971564	Issue date:	19851126
Special fl:	Not Reported	C1 seq:	Not Reported
C1 recd:	1986 225	Completion:	19851127
Total dept:	39	Num unsucc:	0
Hydrofract:	Not Reported	Grouted:	Y
Grout type:	CM	Grout top:	0
Grout bott:	8	Casing typ:	ST
Casing dia:	4	Casing dep:	39
Casing hei:	+01	Screen typ:	PL
Top screen:	32	Bottom scr:	37
Screen t 1:	Not Reported	Top scre 1:	0
Bottom s 1:	0	Screen t 2:	Not Reported
Top scre 2:	0	Bottom s 2:	0
Screen dia:	2	Flowing we:	Not Reported
Telescopin:	Not Reported	Log type:	Not Reported
Hrs pumped:	1	Pumping ra:	1
Level befo:	1	Level duri:	1
Test pump:	O	Pump insta:	Not Reported
Install pu:	Not Reported	Capacity:	0
Pump hp:	0	Column len:	0
Closed:	Not Reported	Abandoned:	Not Reported
Abandon da:	0	Site id:	MD7000000256439

Map ID:	677		
Objectid:	256440	County let:	PG
Permit:	PG811051	Mgs id:	Not Reported
B1 seq:	Not Reported	B1 recd:	198511 8
City:	WASHINGTON	State:	DC
Zip:	20001	Driller na:	WINSTEAD, STEPHEN
Driller id:	MWD0385	Est gpm pr:	0
Use for wa:	Test, Observation, Monitoring	Approx dep:	40
Drill meth:	BORED	Replacemen:	N
Wapid:	Not Reported	Subdivisio:	HYATTSVILLE
Section:	Not Reported	Lot:	Not Reported
Nearest to:	COLLEGE PARK	Town dista:	2.2 MI
Town direc:	SW	Road name:	NICHOLSON ST
Road side:	N	Road dista:	50 FT
Tax map:	Not Reported	Block:	Not Reported
Parcel:	Not Reported	N grid83:	143789
E grid83:	402465	Lat dec de:	38.962009
Lon dec de:	-76.971564	Issue date:	19851126
Special fl:	Not Reported	C1 seq:	Not Reported
C1 recd:	1986 225	Completion:	198512 2
Total dept:	41	Num unsucc:	0

Hydrofract:	Not Reported	Grouted:	Y
Grout type:	CM	Grout top:	0
Grout bott:	8	Casing typ:	ST
Casing dia:	4	Casing dep:	41
Casing hei:	+01	Screen typ:	PL
Top screen:	34	Bottom scr:	39
Screen t 1:	Not Reported	Top scre 1:	0
Bottom s 1:	0	Screen t 2:	Not Reported
Top scre 2:	0	Bottom s 2:	0
Screen dia:	2	Flowing we:	Not Reported
Telescopin:	Not Reported	Log type:	Not Reported
Hrs pumped:	1	Pumping ra:	1
Level befo:	1	Level duri:	1
Test pump:	O	Pump insta:	Not Reported
Install pu:	Not Reported	Capacity:	0
Pump hp:	0	Column len:	0
Closed:	Not Reported	Abandoned:	Not Reported
Abandon da:	0	Site id:	MD7000000256440

Map ID:	677		
Objectid:	256446	County let:	PG
Permit:	PG811057	Mgs id:	Not Reported
B1 seq:	Not Reported	B1 recd:	198511 8
City:	WASHINGTON	State:	DC
Zip:	20001	Driller na:	WINSTEAD, STEPHEN
Driller id:	MWD0385	Est gpm pr:	0
Use for wa:	Test, Observation, Monitoring	Approx dep:	40
Drill meth:	BORED	Replacemen:	N
Wapid:	Not Reported	Subdivisio:	HYATTSVILLE
Section:	Not Reported	Lot:	Not Reported
Nearest to:	COLLEGE PARK	Town dista:	2.2 MI
Town direc:	SW	Road name:	AGER RD
Road side:	W	Road dista:	20 FT
Tax map:	Not Reported	Block:	Not Reported
Parcel:	Not Reported	N grid83:	143789
E grid83:	402465	Lat dec de:	38.962009
Lon dec de:	-76.971564	Issue date:	19851126
Special fl:	Not Reported	C1 seq:	Not Reported
C1 recd:	1986 225	Completion:	198512 9
Total dept:	36	Num unsucc:	0
Hydrofract:	Not Reported	Grouted:	Y
Grout type:	CM	Grout top:	0
Grout bott:	8	Casing typ:	ST
Casing dia:	4	Casing dep:	36
Casing hei:	+01	Screen typ:	PL
Top screen:	29	Bottom scr:	34
Screen t 1:	Not Reported	Top scre 1:	0
Bottom s 1:	0	Screen t 2:	Not Reported
Top scre 2:	0	Bottom s 2:	0
Screen dia:	2	Flowing we:	Not Reported
Telescopin:	Not Reported	Log type:	Not Reported
Hrs pumped:	1	Pumping ra:	1
Level befo:	1	Level duri:	1
Test pump:	O	Pump insta:	Not Reported
Install pu:	Not Reported	Capacity:	0
Pump hp:	0	Column len:	0
Closed:	Not Reported	Abandoned:	Not Reported
Abandon da:	0	Site id:	MD7000000256446

Map ID: 677

GEOCHECK VERSION 2.1
STATE DATABASE WELL INFORMATION

Objectid:	256451	County let:	PG
Permit:	PG811062	Mgs id:	Not Reported
B1 seq:	Not Reported	B1 recd:	198511 8
City:	WASHINGTON	State:	DC
Zip:	20001	Driller na:	WINSTEAD, STEPHEN
Driller id:	MWD0385	Est gpm pr:	0
Use for wa:	Test, Observation, Monitoring	Approx dep:	40
Drill meth:	BORED	Replacemen:	N
Wapid:	Not Reported	Subdivisio:	HYATTSVILLE
Section:	Not Reported	Lot:	Not Reported
Nearest to:	COLLEGE PARK	Town dista:	2.2 MI
Town direc:	SW	Road name:	AGER RD
Road side:	W	Road dista:	100 FT
Tax map:	Not Reported	Block:	Not Reported
Parcel:	Not Reported	N grid83:	143789
E grid83:	402465	Lat dec de:	38.962009
Lon dec de:	-76.971564	Issue date:	19851126
Special fl:	Not Reported	C1 seq:	Not Reported
C1 recd:	1986 225	Completion:	19851217
Total dept:	16	Num unsucc:	0
Hydrofract:	Not Reported	Grouted:	Y
Grout type:	CM	Grout top:	0
Grout bott:	4	Casing typ:	ST
Casing dia:	4	Casing dep:	16
Casing hei:	+01	Screen typ:	PL
Top screen:	9	Bottom scr:	14
Screen t 1:	Not Reported	Top scre 1:	0
Bottom s 1:	0	Screen t 2:	Not Reported
Top scre 2:	0	Bottom s 2:	0
Screen dia:	2	Flowing we:	Not Reported
Telescopin:	Not Reported	Log type:	Not Reported
Hrs pumped:	1	Pumping ra:	1
Level befo:	1	Level duri:	1
Test pump:	O	Pump insta:	Not Reported
Install pu:	Not Reported	Capacity:	0
Pump hp:	0	Column len:	0
Closed:	Not Reported	Abandoned:	Not Reported
Abandon da:	0	Site id:	MD7000000256451

Map ID:	677		
Objectid:	367531	County let:	PG
Permit:	PG920119	Mgs id:	Not Reported
B1 seq:	3204	B1 recd:	1994 1 7
City:	RIVERDALE	State:	MD
Zip:	20737	Driller na:	JAMES R DAVIS
Driller id:	MGD 033	Est gpm pr:	0
Use for wa:	Test, Observation, Monitoring	Approx dep:	15
Drill meth:	BORED	Replacemen:	N
Wapid:	Not Reported	Subdivisio:	Not Reported
Section:	Not Reported	Lot:	Not Reported
Nearest to:	HYATTSVILLE	Town dista:	Not Reported
Town direc:	NW	Road name:	AGER RD
Road side:	E	Road dista:	100 FT
Tax map:	Not Reported	Block:	Not Reported
Parcel:	Not Reported	N grid83:	143789
E grid83:	402465	Lat dec de:	38.962009
Lon dec de:	-76.971564	Issue date:	1994 114
Special fl:	Not Reported	C1 seq:	8832
C1 recd:	1994 2 4	Completion:	1994 121
Total dept:	15	Num unsucc:	0

Hydrofract:	Not Reported	Grouted:	Y
Grout type:	BC	Grout top:	0
Grout bott:	3	Casing typ:	PL
Casing dia:	2	Casing dep:	5
Casing hei:	+3	Screen typ:	PL
Top screen:	5	Bottom scr:	15
Screen t 1:	Not Reported	Top scre 1:	0
Bottom s 1:	0	Screen t 2:	Not Reported
Top scre 2:	0	Bottom s 2:	0
Screen dia:	2	Flowing we:	Not Reported
Telescopin:	Not Reported	Log type:	Not Reported
Hrs pumped:	0	Pumping ra:	0
Level befo:	0	Level duri:	0
Test pump:	Not Reported	Pump insta:	N
Install pu:	Not Reported	Capacity:	0
Pump hp:	0	Column len:	0
Closed:	Not Reported	Abandoned:	Not Reported
Abandon da:	0	Site id:	MD7000000367531

Map ID:	677		
Objectid:	367532	County let:	PG
Permit:	PG920120	Mgs id:	Not Reported
B1 seq:	3203	B1 recd:	1994 1 7
City:	RIVERDALE	State:	MD
Zip:	20737	Driller na:	JAMES R DAVIS
Driller id:	MGD 033	Est gpm pr:	0
Use for wa:	Test, Observation, Monitoring	Approx dep:	15
Drill meth:	BORED	Replacemen:	N
Wapid:	Not Reported	Subdivisio:	Not Reported
Section:	Not Reported	Lot:	Not Reported
Nearest to:	HYATTSVILLE	Town dista:	Not Reported
Town direc:	NW	Road name:	AGER RD
Road side:	E	Road dista:	100 FT
Tax map:	Not Reported	Block:	Not Reported
Parcel:	Not Reported	N grid83:	143789
E grid83:	402465	Lat dec de:	38.962009
Lon dec de:	-76.971564	Issue date:	1994 114
Special fl:	Not Reported	C1 seq:	8831
C1 recd:	1994 2 4	Completion:	1994 121
Total dept:	15	Num unsucc:	0
Hydrofract:	Not Reported	Grouted:	Not Reported
Grout type:	BC	Grout top:	0
Grout bott:	2	Casing typ:	PL
Casing dia:	2	Casing dep:	5
Casing hei:	+3	Screen typ:	PL
Top screen:	5	Bottom scr:	15
Screen t 1:	Not Reported	Top scre 1:	0
Bottom s 1:	0	Screen t 2:	Not Reported
Top scre 2:	0	Bottom s 2:	0
Screen dia:	0	Flowing we:	Not Reported
Telescopin:	Not Reported	Log type:	Not Reported
Hrs pumped:	0	Pumping ra:	0
Level befo:	0	Level duri:	0
Test pump:	Not Reported	Pump insta:	N
Install pu:	Not Reported	Capacity:	0
Pump hp:	0	Column len:	0
Closed:	Not Reported	Abandoned:	Not Reported
Abandon da:	0	Site id:	MD7000000367532

Map ID: 677

GEOCHECK VERSION 2.1
STATE DATABASE WELL INFORMATION

Objectid:	256450	County let:	PG
Permit:	PG811061	Mgs id:	Not Reported
B1 seq:	Not Reported	B1 recd:	198511 8
City:	WASHINGTON	State:	DC
Zip:	20001	Driller na:	WINSTEAD, STEPHEN
Driller id:	MWD0385	Est gpm pr:	0
Use for wa:	Test, Observation, Monitoring	Approx dep:	40
Drill meth:	BORED	Replacemen:	N
Wapid:	Not Reported	Subdivisio:	HYATTSVILLE
Section:	Not Reported	Lot:	Not Reported
Nearest to:	COLLEGE PARK	Town dista:	2.2 MI
Town direc:	SW	Road name:	AGER RD
Road side:	W	Road dista:	75 FT
Tax map:	Not Reported	Block:	Not Reported
Parcel:	Not Reported	N grid83:	143789
E grid83:	402465	Lat dec de:	38.962009
Lon dec de:	-76.971564	Issue date:	19851126
Special fl:	Not Reported	C1 seq:	Not Reported
C1 recd:	1986 225	Completion:	19851217
Total dept:	35	Num unsucc:	0
Hydrofract:	Not Reported	Grouted:	Y
Grout type:	CM	Grout top:	0
Grout bott:	8	Casing typ:	ST
Casing dia:	4	Casing dep:	35
Casing hei:	+01	Screen typ:	PL
Top screen:	28	Bottom scr:	33
Screen t 1:	Not Reported	Top scre 1:	0
Bottom s 1:	0	Screen t 2:	Not Reported
Top scre 2:	0	Bottom s 2:	0
Screen dia:	2	Flowing we:	Not Reported
Telescopin:	Not Reported	Log type:	Not Reported
Hrs pumped:	1	Pumping ra:	1
Level befo:	1	Level duri:	1
Test pump:	O	Pump insta:	Not Reported
Install pu:	Not Reported	Capacity:	0
Pump hp:	0	Column len:	0
Closed:	Not Reported	Abandoned:	Not Reported
Abandon da:	0	Site id:	MD7000000256450

Map ID:	677		
Objectid:	256447	County let:	PG
Permit:	PG811058	Mgs id:	Not Reported
B1 seq:	Not Reported	B1 recd:	198511 8
City:	WASHINGTON	State:	DC
Zip:	20001	Driller na:	WINSTEAD, STEPHEN
Driller id:	MWD0385	Est gpm pr:	0
Use for wa:	Test, Observation, Monitoring	Approx dep:	40
Drill meth:	BORED	Replacemen:	N
Wapid:	Not Reported	Subdivisio:	HYATTSVILLE
Section:	Not Reported	Lot:	Not Reported
Nearest to:	COLLEGE PARK	Town dista:	2.2 MI
Town direc:	SW	Road name:	AGER RD
Road side:	W	Road dista:	60 FT
Tax map:	Not Reported	Block:	Not Reported
Parcel:	Not Reported	N grid83:	143789
E grid83:	402465	Lat dec de:	38.962009
Lon dec de:	-76.971564	Issue date:	19851126
Special fl:	Not Reported	C1 seq:	Not Reported
C1 recd:	1986 225	Completion:	19851210
Total dept:	34	Num unsucc:	0

Hydrofract:	Not Reported	Grouted:	Y
Grout type:	CM	Grout top:	0
Grout bott:	8	Casing typ:	ST
Casing dia:	4	Casing dep:	34
Casing hei:	+01	Screen typ:	PL
Top screen:	27	Bottom scr:	32
Screen t 1:	Not Reported	Top scre 1:	0
Bottom s 1:	0	Screen t 2:	Not Reported
Top scre 2:	0	Bottom s 2:	0
Screen dia:	2	Flowing we:	Not Reported
Telescopin:	Not Reported	Log type:	Not Reported
Hrs pumped:	1	Pumping ra:	1
Level befo:	1	Level duri:	1
Test pump:	O	Pump insta:	Not Reported
Install pu:	Not Reported	Capacity:	0
Pump hp:	0	Column len:	0
Closed:	Not Reported	Abandoned:	Not Reported
Abandon da:	0	Site id:	MD7000000256447

Map ID:	677		
Objectid:	256448	County let:	PG
Permit:	PG811059	Mgs id:	Not Reported
B1 seq:	Not Reported	B1 recd:	198511 8
City:	WASHINGTON	State:	DC
Zip:	20001	Driller na:	WINSTEAD, STEPHEN
Driller id:	MWD0385	Est gpm pr:	0
Use for wa:	Test, Observation, Monitoring	Approx dep:	40
Drill meth:	BORED	Replacemen:	N
Wapid:	Not Reported	Subdivisio:	HYATTSVILLE
Section:	Not Reported	Lot:	Not Reported
Nearest to:	COLLEGE PARK	Town dista:	2.2 MI
Town direc:	SW	Road name:	AGER RD
Road side:	W	Road dista:	40 FT
Tax map:	Not Reported	Block:	Not Reported
Parcel:	Not Reported	N grid83:	143789
E grid83:	402465	Lat dec de:	38.962009
Lon dec de:	-76.971564	Issue date:	19851126
Special fl:	Not Reported	C1 seq:	Not Reported
C1 recd:	1986 225	Completion:	19851211
Total dept:	19	Num unsucc:	0
Hydrofract:	Not Reported	Grouted:	Y
Grout type:	CM	Grout top:	0
Grout bott:	8	Casing typ:	ST
Casing dia:	4	Casing dep:	19
Casing hei:	+01	Screen typ:	PL
Top screen:	12	Bottom scr:	17
Screen t 1:	Not Reported	Top scre 1:	0
Bottom s 1:	0	Screen t 2:	Not Reported
Top scre 2:	0	Bottom s 2:	0
Screen dia:	4	Flowing we:	Not Reported
Telescopin:	Not Reported	Log type:	Not Reported
Hrs pumped:	1	Pumping ra:	1
Level befo:	1	Level duri:	1
Test pump:	O	Pump insta:	Not Reported
Install pu:	Not Reported	Capacity:	0
Pump hp:	0	Column len:	0
Closed:	Not Reported	Abandoned:	Not Reported
Abandon da:	0	Site id:	MD7000000256448

Map ID: 677

GEOCHECK VERSION 2.1
STATE DATABASE WELL INFORMATION

Objectid:	256449	County let:	PG
Permit:	PG811060	Mgs id:	Not Reported
B1 seq:	Not Reported	B1 recd:	198511 8
City:	WASHINGTON	State:	DC
Zip:	20001	Driller na:	WINSTEAD, STEPHEN
Driller id:	MWD0385	Est gpm pr:	0
Use for wa:	Test, Observation, Monitoring	Approx dep:	40
Drill meth:	BORED	Replacemen:	N
Wapid:	Not Reported	Subdivisio:	HYATTSVILLE
Section:	Not Reported	Lot:	Not Reported
Nearest to:	COLLEGE PARK	Town dista:	2.2 MI
Town direc:	SW	Road name:	AGER RD
Road side:	Not Reported	Road dista:	15 FT
Tax map:	Not Reported	Block:	Not Reported
Parcel:	Not Reported	N grid83:	143789
E grid83:	402465	Lat dec de:	38.962009
Lon dec de:	-76.971564	Issue date:	19851126
Special fl:	Not Reported	C1 seq:	Not Reported
C1 recd:	1986 225	Completion:	19851211
Total dept:	19	Num unsucc:	0
Hydrofract:	Not Reported	Grouted:	Y
Grout type:	CM	Grout top:	0
Grout bott:	8	Casing typ:	ST
Casing dia:	4	Casing dep:	19
Casing hei:	+01	Screen typ:	PL
Top screen:	12	Bottom scr:	17
Screen t 1:	Not Reported	Top scre 1:	0
Bottom s 1:	0	Screen t 2:	Not Reported
Top scre 2:	0	Bottom s 2:	0
Screen dia:	2	Flowing we:	Not Reported
Telescopin:	Not Reported	Log type:	Not Reported
Hrs pumped:	1	Pumping ra:	1
Level befo:	1	Level duri:	1
Test pump:	O	Pump insta:	Not Reported
Install pu:	Not Reported	Capacity:	0
Pump hp:	0	Column len:	0
Closed:	Not Reported	Abandoned:	Not Reported
Abandon da:	0	Site id:	MD7000000256449

Map ID:	678		
Objectid:	257356	County let:	PG
Permit:	PG812116	Mgs id:	Not Reported
B1 seq:	Not Reported	B1 recd:	1988 630
City:	TOWSON	State:	MD
Zip:	21204	Driller na:	COHEN, STANLEY J.
Driller id:	MWD0354	Est gpm pr:	0
Use for wa:	Test, Observation, Monitoring	Approx dep:	30
Drill meth:	BORED	Replacemen:	N
Wapid:	Not Reported	Subdivisio:	Not Reported
Section:	Not Reported	Lot:	Not Reported
Nearest to:	RIVERDALE	Town dista:	0 MI
Town direc:	S	Road name:	BALTIMORE AVE
Road side:	E	Road dista:	20 FT
Tax map:	Not Reported	Block:	Not Reported
Parcel:	Not Reported	N grid83:	143789
E grid83:	405208	Lat dec de:	38.961997
Lon dec de:	-76.939912	Issue date:	1988 628
Special fl:	Not Reported	C1 seq:	Not Reported
C1 recd:	1988 810	Completion:	1988 719
Total dept:	40	Num unsucc:	0

Hydrofract:	Not Reported	Grouted:	Y
Grout type:	CM	Grout top:	0
Grout bott:	26	Casing typ:	PL
Casing dia:	4	Casing dep:	30
Casing hei:	+01	Screen typ:	PL
Top screen:	30	Bottom scr:	40
Screen t 1:	Not Reported	Top scre 1:	0
Bottom s 1:	0	Screen t 2:	Not Reported
Top scre 2:	0	Bottom s 2:	0
Screen dia:	4	Flowing we:	Not Reported
Telescopin:	Not Reported	Log type:	Not Reported
Hrs pumped:	2	Pumping ra:	1
Level befo:	33	Level duri:	35
Test pump:	O	Pump insta:	Not Reported
Install pu:	Not Reported	Capacity:	0
Pump hp:	0	Column len:	0
Closed:	Not Reported	Abandoned:	Not Reported
Abandon da:	0	Site id:	MD7000000257356

Map ID:	678		
Objectid:	257355	County let:	PG
Permit:	PG812115	Mgs id:	Not Reported
B1 seq:	Not Reported	B1 recd:	1988 630
City:	TOWSON	State:	MD
Zip:	21204	Driller na:	COHEN, STANLEY J.
Driller id:	MWD0354	Est gpm pr:	0
Use for wa:	Test, Observation, Monitoring	Approx dep:	30
Drill meth:	BORED	Replacemen:	N
Wapid:	Not Reported	Subdivisio:	Not Reported
Section:	Not Reported	Lot:	Not Reported
Nearest to:	RIVERDALE	Town dista:	0 MI
Town direc:	S	Road name:	BALTIMORE AVE
Road side:	E	Road dista:	50 FT
Tax map:	Not Reported	Block:	Not Reported
Parcel:	Not Reported	N grid83:	143789
E grid83:	405208	Lat dec de:	38.961997
Lon dec de:	-76.939912	Issue date:	1988 628
Special fl:	Not Reported	C1 seq:	Not Reported
C1 recd:	1988 810	Completion:	1988 714
Total dept:	38	Num unsucc:	0
Hydrofract:	Not Reported	Grouted:	Y
Grout type:	CM	Grout top:	0
Grout bott:	24	Casing typ:	PL
Casing dia:	4	Casing dep:	28
Casing hei:	+01	Screen typ:	PL
Top screen:	30	Bottom scr:	40
Screen t 1:	Not Reported	Top scre 1:	0
Bottom s 1:	0	Screen t 2:	Not Reported
Top scre 2:	0	Bottom s 2:	0
Screen dia:	4	Flowing we:	Not Reported
Telescopin:	Not Reported	Log type:	Not Reported
Hrs pumped:	2	Pumping ra:	1
Level befo:	30	Level duri:	33
Test pump:	O	Pump insta:	Not Reported
Install pu:	Not Reported	Capacity:	0
Pump hp:	0	Column len:	0
Closed:	Not Reported	Abandoned:	Not Reported
Abandon da:	0	Site id:	MD7000000257355

Map ID: 678

GEOCHECK VERSION 2.1
STATE DATABASE WELL INFORMATION

Objectid:	257358	County let:	PG
Permit:	PG812118	Mgs id:	Not Reported
B1 seq:	Not Reported	B1 recd:	1988 630
City:	TOWSON	State:	MD
Zip:	21204	Driller na:	COHEN, STANLEY J.
Driller id:	MWD0354	Est gpm pr:	0
Use for wa:	Test, Observation, Monitoring	Approx dep:	30
Drill meth:	BORED	Replacemen:	N
Wapid:	Not Reported	Subdivisio:	Not Reported
Section:	Not Reported	Lot:	Not Reported
Nearest to:	RIVERDALE	Town dista:	0 MI
Town direc:	Not Reported	Road name:	BALTIMORE AVE
Road side:	E	Road dista:	20 FT
Tax map:	Not Reported	Block:	Not Reported
Parcel:	Not Reported	N grid83:	143789
E grid83:	405208	Lat dec de:	38.961997
Lon dec de:	-76.939912	Issue date:	1988 628
Special fl:	Not Reported	C1 seq:	Not Reported
C1 recd:	1988 810	Completion:	1988 7 6
Total dept:	43	Num unsucc:	0
Hydrofract:	Not Reported	Grouted:	Y
Grout type:	CM	Grout top:	0
Grout bott:	30	Casing typ:	PL
Casing dia:	4	Casing dep:	33
Casing hei:	+01	Screen typ:	PL
Top screen:	33	Bottom scr:	43
Screen t 1:	Not Reported	Top scre 1:	0
Bottom s 1:	0	Screen t 2:	Not Reported
Top scre 2:	0	Bottom s 2:	0
Screen dia:	4	Flowing we:	Not Reported
Telescopin:	Not Reported	Log type:	Not Reported
Hrs pumped:	3	Pumping ra:	1
Level befo:	36	Level duri:	38
Test pump:	O	Pump insta:	Not Reported
Install pu:	Not Reported	Capacity:	0
Pump hp:	0	Column len:	0
Closed:	Not Reported	Abandoned:	Not Reported
Abandon da:	0	Site id:	MD7000000257358

Map ID:	678		
Objectid:	257357	County let:	PG
Permit:	PG812117	Mgs id:	Not Reported
B1 seq:	Not Reported	B1 recd:	1988 630
City:	TOWSON	State:	MD
Zip:	21204	Driller na:	COHEN, STANLEY J.
Driller id:	MWD0354	Est gpm pr:	0
Use for wa:	Test, Observation, Monitoring	Approx dep:	30
Drill meth:	BORED	Replacemen:	N
Wapid:	Not Reported	Subdivisio:	Not Reported
Section:	Not Reported	Lot:	Not Reported
Nearest to:	RIVERDALE	Town dista:	0 MI
Town direc:	S	Road name:	BALTIMORE AVE
Road side:	E	Road dista:	90 FT
Tax map:	Not Reported	Block:	Not Reported
Parcel:	Not Reported	N grid83:	143789
E grid83:	405208	Lat dec de:	38.961997
Lon dec de:	-76.939912	Issue date:	1988 628
Special fl:	Not Reported	C1 seq:	Not Reported
C1 recd:	1988 810	Completion:	1988 630
Total dept:	44	Num unsucc:	0

Hydrofract:	Not Reported	Grouted:	Y
Grout type:	CM	Grout top:	0
Grout bott:	30	Casing typ:	PL
Casing dia:	4	Casing dep:	34
Casing hei:	+01	Screen typ:	PL
Top screen:	34	Bottom scr:	44
Screen t 1:	Not Reported	Top scre 1:	0
Bottom s 1:	0	Screen t 2:	Not Reported
Top scre 2:	0	Bottom s 2:	0
Screen dia:	4	Flowing we:	Not Reported
Telescopin:	Not Reported	Log type:	Not Reported
Hrs pumped:	2	Pumping ra:	1
Level befo:	39	Level duri:	42
Test pump:	O	Pump insta:	Not Reported
Install pu:	Not Reported	Capacity:	0
Pump hp:	0	Column len:	0
Closed:	Not Reported	Abandoned:	Not Reported
Abandon da:	0	Site id:	MD7000000257357

Map ID:	678		
Objectid:	257354	County let:	PG
Permit:	PG812114	Mgs id:	Not Reported
B1 seq:	Not Reported	B1 recd:	1988 630
City:	TOWSON	State:	MD
Zip:	21204	Driller na:	COHEN, STANLEY J.
Driller id:	MWD0354	Est gpm pr:	0
Use for wa:	Test, Observation, Monitoring	Approx dep:	30
Drill meth:	BORED	Replacemen:	N
Wapid:	Not Reported	Subdivisio:	Not Reported
Section:	Not Reported	Lot:	Not Reported
Nearest to:	RIVERDALE	Town dista:	0 MI
Town direc:	S	Road name:	BALTIMORE AVE
Road side:	E	Road dista:	25 FT
Tax map:	Not Reported	Block:	Not Reported
Parcel:	Not Reported	N grid83:	143789
E grid83:	405208	Lat dec de:	38.961997
Lon dec de:	-76.939912	Issue date:	1988 628
Special fl:	Not Reported	C1 seq:	Not Reported
C1 recd:	1988 810	Completion:	1988 720
Total dept:	40	Num unsucc:	0
Hydrofract:	Not Reported	Grouted:	Y
Grout type:	CM	Grout top:	0
Grout bott:	24	Casing typ:	PL
Casing dia:	4	Casing dep:	30
Casing hei:	+01	Screen typ:	PL
Top screen:	30	Bottom scr:	40
Screen t 1:	Not Reported	Top scre 1:	0
Bottom s 1:	0	Screen t 2:	Not Reported
Top scre 2:	0	Bottom s 2:	0
Screen dia:	4	Flowing we:	Not Reported
Telescopin:	Not Reported	Log type:	Not Reported
Hrs pumped:	2	Pumping ra:	1
Level befo:	31	Level duri:	35
Test pump:	O	Pump insta:	Not Reported
Install pu:	Not Reported	Capacity:	0
Pump hp:	0	Column len:	0
Closed:	Not Reported	Abandoned:	Not Reported
Abandon da:	0	Site id:	MD7000000257354

Map ID: 678

GEOCHECK VERSION 2.1
STATE DATABASE WELL INFORMATION

Objectid:	257351	County let:	PG
Permit:	PG812111	Mgs id:	Not Reported
B1 seq:	Not Reported	B1 recd:	1988 630
City:	TOWSON	State:	MD
Zip:	21204	Driller na:	COHEN, STANLEY J.
Driller id:	MWD0354	Est gpm pr:	0
Use for wa:	Test, Observation, Monitoring	Approx dep:	30
Drill meth:	BORED	Replacemen:	N
Wapid:	Not Reported	Subdivisio:	Not Reported
Section:	Not Reported	Lot:	Not Reported
Nearest to:	RIVERDALE	Town dista:	0 MI
Town direc:	S	Road name:	BALTIMORE AVE
Road side:	E	Road dista:	145 FT
Tax map:	Not Reported	Block:	Not Reported
Parcel:	Not Reported	N grid83:	143789
E grid83:	405208	Lat dec de:	38.961997
Lon dec de:	-76.939912	Issue date:	1988 628
Special fl:	Not Reported	C1 seq:	Not Reported
C1 recd:	1988 810	Completion:	1988 712
Total dept:	39	Num unsucc:	0
Hydrofract:	Not Reported	Grouted:	Y
Grout type:	CM	Grout top:	0
Grout bott:	24	Casing typ:	PL
Casing dia:	4	Casing dep:	29
Casing hei:	+03	Screen typ:	PL
Top screen:	29	Bottom scr:	39
Screen t 1:	Not Reported	Top scre 1:	0
Bottom s 1:	0	Screen t 2:	Not Reported
Top scre 2:	0	Bottom s 2:	0
Screen dia:	4	Flowing we:	Not Reported
Telescopin:	Not Reported	Log type:	Not Reported
Hrs pumped:	2	Pumping ra:	1
Level befo:	35	Level duri:	37
Test pump:	O	Pump insta:	Not Reported
Install pu:	Not Reported	Capacity:	0
Pump hp:	0	Column len:	0
Closed:	Not Reported	Abandoned:	Not Reported
Abandon da:	0	Site id:	MD7000000257351

Map ID:	678		
Objectid:	257350	County let:	PG
Permit:	PG812110	Mgs id:	Not Reported
B1 seq:	Not Reported	B1 recd:	1988 630
City:	TOWSON	State:	MD
Zip:	21204	Driller na:	COHEN, STANLEY J.
Driller id:	MWD0354	Est gpm pr:	0
Use for wa:	Test, Observation, Monitoring	Approx dep:	30
Drill meth:	BORED	Replacemen:	N
Wapid:	Not Reported	Subdivisio:	Not Reported
Section:	Not Reported	Lot:	Not Reported
Nearest to:	RIVERDALE	Town dista:	0 MI
Town direc:	S	Road name:	BALTIMORE AVE
Road side:	E	Road dista:	115 FT
Tax map:	Not Reported	Block:	Not Reported
Parcel:	Not Reported	N grid83:	143789
E grid83:	405208	Lat dec de:	38.961997
Lon dec de:	-76.939912	Issue date:	1988 628
Special fl:	Not Reported	C1 seq:	Not Reported
C1 recd:	1988 810	Completion:	1988 7 9
Total dept:	39	Num unsucc:	0

Hydrofract:	Not Reported	Grouted:	Y
Grout type:	CM	Grout top:	0
Grout bott:	24	Casing typ:	PL
Casing dia:	4	Casing dep:	29
Casing hei:	+03	Screen typ:	PL
Top screen:	29	Bottom scr:	39
Screen t 1:	Not Reported	Top scre 1:	0
Bottom s 1:	0	Screen t 2:	Not Reported
Top scre 2:	0	Bottom s 2:	0
Screen dia:	4	Flowing we:	Not Reported
Telescopin:	Not Reported	Log type:	Not Reported
Hrs pumped:	2	Pumping ra:	1
Level befo:	36	Level duri:	39
Test pump:	O	Pump insta:	Not Reported
Install pu:	Not Reported	Capacity:	0
Pump hp:	0	Column len:	0
Closed:	Not Reported	Abandoned:	Not Reported
Abandon da:	0	Site id:	MD7000000257350

Map ID:	678		
Objectid:	257353	County let:	PG
Permit:	PG812113	Mgs id:	Not Reported
B1 seq:	Not Reported	B1 recd:	1988 630
City:	TOWSON	State:	MD
Zip:	21204	Driller na:	COHEN, STANLEY J.
Driller id:	MWD0354	Est gpm pr:	0
Use for wa:	Test, Observation, Monitoring	Approx dep:	30
Drill meth:	BORED	Replacemen:	N
Wapid:	Not Reported	Subdivisio:	Not Reported
Section:	Not Reported	Lot:	Not Reported
Nearest to:	RIVERDALE	Town dista:	0 MI
Town direc:	S	Road name:	BALTIMORE AVE
Road side:	E	Road dista:	70 FT
Tax map:	Not Reported	Block:	Not Reported
Parcel:	Not Reported	N grid83:	143789
E grid83:	405208	Lat dec de:	38.961997
Lon dec de:	-76.939912	Issue date:	1988 628
Special fl:	Not Reported	C1 seq:	Not Reported
C1 recd:	1988 810	Completion:	1988 7 7
Total dept:	38	Num unsucc:	0
Hydrofract:	Not Reported	Grouted:	Y
Grout type:	CM	Grout top:	0
Grout bott:	24	Casing typ:	PL
Casing dia:	4	Casing dep:	28
Casing hei:	+01	Screen typ:	PL
Top screen:	28	Bottom scr:	38
Screen t 1:	Not Reported	Top scre 1:	0
Bottom s 1:	0	Screen t 2:	Not Reported
Top scre 2:	0	Bottom s 2:	0
Screen dia:	4	Flowing we:	Not Reported
Telescopin:	Not Reported	Log type:	Not Reported
Hrs pumped:	2	Pumping ra:	1
Level befo:	30	Level duri:	34
Test pump:	O	Pump insta:	Not Reported
Install pu:	Not Reported	Capacity:	0
Pump hp:	0	Column len:	0
Closed:	Not Reported	Abandoned:	Not Reported
Abandon da:	0	Site id:	MD7000000257353

Map ID: 678

GEOCHECK VERSION 2.1
STATE DATABASE WELL INFORMATION

Objectid:	257352	County let:	PG
Permit:	PG812112	Mgs id:	Not Reported
B1 seq:	Not Reported	B1 recd:	1988 630
City:	TOWSON	State:	MD
Zip:	21204	Driller na:	COHEN, STANLEY J.
Driller id:	MWD0354	Est gpm pr:	0
Use for wa:	Test, Observation, Monitoring	Approx dep:	30
Drill meth:	BORED	Replacemen:	N
Wapid:	Not Reported	Subdivisio:	Not Reported
Section:	Not Reported	Lot:	Not Reported
Nearest to:	RIVERDALE	Town dista:	0 MI
Town direc:	S	Road name:	BALTIMORE AVE
Road side:	E	Road dista:	140 FT
Tax map:	Not Reported	Block:	Not Reported
Parcel:	Not Reported	N grid83:	143789
E grid83:	405208	Lat dec de:	38.961997
Lon dec de:	-76.939912	Issue date:	1988 628
Special fl:	Not Reported	C1 seq:	Not Reported
C1 recd:	1988 810	Completion:	1988 713
Total dept:	40	Num unsucc:	0
Hydrofract:	Not Reported	Grouted:	Y
Grout type:	CM	Grout top:	0
Grout bott:	26	Casing typ:	PL
Casing dia:	4	Casing dep:	30
Casing hei:	+03	Screen typ:	PL
Top screen:	30	Bottom scr:	40
Screen t 1:	Not Reported	Top scre 1:	0
Bottom s 1:	0	Screen t 2:	Not Reported
Top scre 2:	0	Bottom s 2:	0
Screen dia:	4	Flowing we:	Not Reported
Telescopin:	Not Reported	Log type:	Not Reported
Hrs pumped:	2	Pumping ra:	1
Level befo:	36	Level duri:	39
Test pump:	O	Pump insta:	Not Reported
Install pu:	Not Reported	Capacity:	0
Pump hp:	0	Column len:	0
Closed:	Not Reported	Abandoned:	Not Reported
Abandon da:	0	Site id:	MD7000000257352

Map ID:	678		
Objectid:	342155	County let:	PG
Permit:	PG882992	Mgs id:	Not Reported
B1 seq:	7527	B1 recd:	1993 111
City:	RIVERDALE	State:	MD
Zip:	20737	Driller na:	BRENARD TAYLOR
Driller id:	MWD430	Est gpm pr:	0
Use for wa:	Test, Observation, Monitoring	Approx dep:	40
Drill meth:	BORED	Replacemen:	N
Wapid:	Not Reported	Subdivisio:	Not Reported
Section:	Not Reported	Lot:	Not Reported
Nearest to:	RIVERDALE	Town dista:	0
Town direc:	T	Road name:	RIVERDALE RD
Road side:	N	Road dista:	50 FT
Tax map:	Not Reported	Block:	Not Reported
Parcel:	Not Reported	N grid83:	143789
E grid83:	405208	Lat dec de:	38.961997
Lon dec de:	-76.939912	Issue date:	1993 118
Special fl:	Not Reported	C1 seq:	Not Reported
C1 recd:	0	Completion:	0
Total dept:	0	Num unsucc:	0

Hydrofract:	Not Reported	Grouted:	Not Reported
Grout type:	Not Reported	Grout top:	0
Grout bott:	0	Casing typ:	Not Reported
Casing dia:	0	Casing dep:	0
Casing hei:	Not Reported	Screen typ:	Not Reported
Top screen:	0	Bottom scr:	0
Screen t 1:	Not Reported	Top scre 1:	0
Bottom s 1:	0	Screen t 2:	Not Reported
Top scre 2:	0	Bottom s 2:	0
Screen dia:	0	Flowing we:	Not Reported
Telescopin:	Not Reported	Log type:	Not Reported
Hrs pumped:	0	Pumping ra:	0
Level befo:	0	Level duri:	0
Test pump:	Not Reported	Pump insta:	Not Reported
Install pu:	Not Reported	Capacity:	0
Pump hp:	0	Column len:	0
Closed:	Not Reported	Abandoned:	Y
Abandon da:	1999 927	Site id:	MD7000000342155

Map ID:	678		
Objectid:	530123	County let:	Not Reported
Permit:	PG952296	Mgs id:	Not Reported
B1 seq:	8989	B1 recd:	200812 1
City:	BIRMINGHAM	State:	AL
Zip:	35213	Driller na:	STEPHEN DELOSH
Driller id:	MGD 119	Est gpm pr:	0
Use for wa:	Test, Observation, Monitoring	Approx dep:	35
Drill meth:	BORED	Replacemen:	N
Wapid:	Not Reported	Subdivisio:	1750
Section:	Not Reported	Lot:	Not Reported
Nearest to:	RIVERDALE	Town dista:	Not Reported
Town direc:	T	Road name:	6117 BALTIMORE AVE
Road side:	E	Road dista:	45 FT
Tax map:	42	Block:	39
Parcel:	Not Reported	N grid83:	143789
E grid83:	405208	Lat dec de:	38.961997
Lon dec de:	-76.939912	Issue date:	20081125
Special fl:	Not Reported	C1 seq:	7636
C1 recd:	2009 1 9	Completion:	20081229
Total dept:	30	Num unsucc:	0
Hydrofract:	N	Grouted:	Y
Grout type:	BC	Grout top:	0
Grout bott:	7	Casing typ:	PL
Casing dia:	4	Casing dep:	10
Casing hei:	Not Reported	Screen typ:	PL
Top screen:	10	Bottom scr:	30
Screen t 1:	Not Reported	Top scre 1:	0
Bottom s 1:	0	Screen t 2:	Not Reported
Top scre 2:	0	Bottom s 2:	0
Screen dia:	4	Flowing we:	Not Reported
Telescopin:	Not Reported	Log type:	Not Reported
Hrs pumped:	1	Pumping ra:	1
Level befo:	1	Level duri:	1
Test pump:	Not Reported	Pump insta:	N
Install pu:	Not Reported	Capacity:	0
Pump hp:	0	Column len:	0
Closed:	Not Reported	Abandoned:	Y
Abandon da:	2010 623	Site id:	MD7000000530123

Map ID: 678

GEOCHECK VERSION 2.1
STATE DATABASE WELL INFORMATION

Objectid:	529570	County let:	Not Reported
Permit:	PG952294	Mgs id:	Not Reported
B1 seq:	8987	B1 recd:	200812 1
City:	BIRMINGHAM	State:	AL
Zip:	35213	Driller na:	STEPHEN DELOSH
Driller id:	MGD 119	Est gpm pr:	0
Use for wa:	Test, Observation, Monitoring	Approx dep:	35
Drill meth:	BORED	Replacemen:	N
Wapid:	Not Reported	Subdivisio:	1750
Section:	Not Reported	Lot:	16
Nearest to:	RIVERDALE	Town dista:	Not Reported
Town direc:	T	Road name:	6117 BALTIMORE AVE
Road side:	E	Road dista:	100 FT
Tax map:	42	Block:	39
Parcel:	Not Reported	N grid83:	143789
E grid83:	405208	Lat dec de:	38.961997
Lon dec de:	-76.939912	Issue date:	20081125
Special fl:	Not Reported	C1 seq:	7631
C1 recd:	2009 1 9	Completion:	20081223
Total dept:	30	Num unsucc:	0
Hydrofract:	N	Grouted:	Y
Grout type:	BC	Grout top:	0
Grout bott:	7	Casing typ:	PL
Casing dia:	4	Casing dep:	10
Casing hei:	Not Reported	Screen typ:	PL
Top screen:	10	Bottom scr:	30
Screen t 1:	Not Reported	Top scre 1:	0
Bottom s 1:	0	Screen t 2:	Not Reported
Top scre 2:	0	Bottom s 2:	0
Screen dia:	4	Flowing we:	Not Reported
Telescopin:	Not Reported	Log type:	Not Reported
Hrs pumped:	1	Pumping ra:	1
Level befo:	1	Level duri:	1
Test pump:	Not Reported	Pump insta:	N
Install pu:	Not Reported	Capacity:	0
Pump hp:	0	Column len:	0
Closed:	Not Reported	Abandoned:	Y
Abandon da:	2010 623	Site id:	MD7000000529570

Map ID:	678		
Objectid:	530139	County let:	Not Reported
Permit:	PG952295	Mgs id:	Not Reported
B1 seq:	8988	B1 recd:	200812 1
City:	BIRMINGHAM	State:	AL
Zip:	35213	Driller na:	STEPHEN DELOSH
Driller id:	MGD 119	Est gpm pr:	0
Use for wa:	Test, Observation, Monitoring	Approx dep:	35
Drill meth:	BORED	Replacemen:	N
Wapid:	Not Reported	Subdivisio:	1750
Section:	Not Reported	Lot:	16
Nearest to:	RIVERDALE	Town dista:	Not Reported
Town direc:	T	Road name:	6117 BALTIMORE AVE
Road side:	E	Road dista:	135 FT
Tax map:	42	Block:	39
Parcel:	Not Reported	N grid83:	143789
E grid83:	405208	Lat dec de:	38.961997
Lon dec de:	-76.939912	Issue date:	20081125
Special fl:	Not Reported	C1 seq:	7632
C1 recd:	2009 1 9	Completion:	20081230
Total dept:	35	Num unsucc:	0

Hydrofract:	N	Grouted:	Y
Grout type:	BC	Grout top:	0
Grout bott:	12	Casing typ:	PL
Casing dia:	4	Casing dep:	15
Casing hei:	Not Reported	Screen typ:	PL
Top screen:	15	Bottom scr:	35
Screen t 1:	Not Reported	Top scre 1:	0
Bottom s 1:	0	Screen t 2:	Not Reported
Top scre 2:	0	Bottom s 2:	0
Screen dia:	4	Flowing we:	Not Reported
Telescopin:	Not Reported	Log type:	Not Reported
Hrs pumped:	1	Pumping ra:	1
Level befo:	1	Level duri:	1
Test pump:	Not Reported	Pump insta:	N
Install pu:	Not Reported	Capacity:	0
Pump hp:	0	Column len:	0
Closed:	Not Reported	Abandoned:	Y
Abandon da:	2010 623	Site id:	MD7000000530139

Map ID:	678		
Objectid:	530124	County let:	Not Reported
Permit:	PG952297	Mgs id:	Not Reported
B1 seq:	8990	B1 recd:	200812 1
City:	BIRMINGHAM	State:	AL
Zip:	35213	Driller na:	STEPHEN DELOSH
Driller id:	MGD 119	Est gpm pr:	0
Use for wa:	Test, Observation, Monitoring	Approx dep:	35
Drill meth:	BORED	Replacemen:	N
Wapid:	Not Reported	Subdivisio:	1750
Section:	Not Reported	Lot:	Not Reported
Nearest to:	RIVERDALE	Town dista:	Not Reported
Town direc:	T	Road name:	6117 BALTIMORE AVE
Road side:	E	Road dista:	120 FT
Tax map:	42	Block:	39
Parcel:	Not Reported	N grid83:	143789
E grid83:	405208	Lat dec de:	38.961997
Lon dec de:	-76.939912	Issue date:	20081125
Special fl:	Not Reported	C1 seq:	7629
C1 recd:	2009 1 9	Completion:	20081231
Total dept:	35	Num unsucc:	0
Hydrofract:	N	Grouted:	Y
Grout type:	BC	Grout top:	0
Grout bott:	12	Casing typ:	PL
Casing dia:	4	Casing dep:	15
Casing hei:	Not Reported	Screen typ:	PL
Top screen:	15	Bottom scr:	35
Screen t 1:	Not Reported	Top scre 1:	0
Bottom s 1:	0	Screen t 2:	Not Reported
Top scre 2:	0	Bottom s 2:	0
Screen dia:	4	Flowing we:	Not Reported
Telescopin:	Not Reported	Log type:	Not Reported
Hrs pumped:	1	Pumping ra:	1
Level befo:	1	Level duri:	1
Test pump:	Not Reported	Pump insta:	N
Install pu:	Not Reported	Capacity:	0
Pump hp:	0	Column len:	0
Closed:	Not Reported	Abandoned:	Y
Abandon da:	2010 623	Site id:	MD7000000530124

Map ID: 678

GEOCHECK VERSION 2.1
STATE DATABASE WELL INFORMATION

Objectid:	529569	County let:	Not Reported
Permit:	PG952293	Mgs id:	Not Reported
B1 seq:	8986	B1 recd:	200812 1
City:	BIRMINGHAM	State:	AL
Zip:	35213	Driller na:	STEPHEN DELOSH
Driller id:	MGD 119	Est gpm pr:	0
Use for wa:	Test, Observation, Monitoring	Approx dep:	35
Drill meth:	BORED	Replacemen:	N
Wapid:	Not Reported	Subdivisio:	1750
Section:	Not Reported	Lot:	16
Nearest to:	RIVERDALE	Town dista:	Not Reported
Town direc:	T	Road name:	6117 BALTIMORE AVE
Road side:	E	Road dista:	160 FT
Tax map:	42	Block:	39
Parcel:	Not Reported	N grid83:	143789
E grid83:	405208	Lat dec de:	38.961997
Lon dec de:	-76.939912	Issue date:	20081125
Special fl:	Not Reported	C1 seq:	7630
C1 recd:	2009 1 9	Completion:	2009 1 2
Total dept:	35	Num unsucc:	0
Hydrofract:	N	Grouted:	Y
Grout type:	BC	Grout top:	0
Grout bott:	12	Casing typ:	PL
Casing dia:	4	Casing dep:	15
Casing hei:	Not Reported	Screen typ:	PL
Top screen:	15	Bottom scr:	35
Screen t 1:	Not Reported	Top scre 1:	0
Bottom s 1:	0	Screen t 2:	Not Reported
Top scre 2:	0	Bottom s 2:	0
Screen dia:	4	Flowing we:	Not Reported
Telescopin:	Not Reported	Log type:	Not Reported
Hrs pumped:	1	Pumping ra:	1
Level befo:	1	Level duri:	1
Test pump:	Not Reported	Pump insta:	N
Install pu:	Not Reported	Capacity:	0
Pump hp:	0	Column len:	0
Closed:	Not Reported	Abandoned:	Y
Abandon da:	2010 623	Site id:	MD7000000529569

Map ID:	678		
Objectid:	342163	County let:	PG
Permit:	PG882989	Mgs id:	Not Reported
B1 seq:	7524	B1 recd:	1993 111
City:	RIVERDALE	State:	MD
Zip:	20737	Driller na:	BRENARD TAYLOR
Driller id:	MWD430	Est gpm pr:	0
Use for wa:	Test, Observation, Monitoring	Approx dep:	40
Drill meth:	BORED	Replacemen:	N
Wapid:	Not Reported	Subdivisio:	Not Reported
Section:	Not Reported	Lot:	Not Reported
Nearest to:	RIVERDALE	Town dista:	0
Town direc:	T	Road name:	BALTIMORE AVENUE
Road side:	E	Road dista:	30 FT
Tax map:	Not Reported	Block:	Not Reported
Parcel:	Not Reported	N grid83:	143789
E grid83:	405208	Lat dec de:	38.961997
Lon dec de:	-76.939912	Issue date:	1993 118
Special fl:	Not Reported	C1 seq:	Not Reported
C1 recd:	0	Completion:	0
Total dept:	0	Num unsucc:	0

Hydrofract:	Not Reported	Grouted:	Not Reported
Grout type:	Not Reported	Grout top:	0
Grout bott:	0	Casing typ:	Not Reported
Casing dia:	0	Casing dep:	0
Casing hei:	Not Reported	Screen typ:	Not Reported
Top screen:	0	Bottom scr:	0
Screen t 1:	Not Reported	Top scre 1:	0
Bottom s 1:	0	Screen t 2:	Not Reported
Top scre 2:	0	Bottom s 2:	0
Screen dia:	0	Flowing we:	Not Reported
Telescopin:	Not Reported	Log type:	Not Reported
Hrs pumped:	0	Pumping ra:	0
Level befo:	0	Level duri:	0
Test pump:	Not Reported	Pump insta:	Not Reported
Install pu:	Not Reported	Capacity:	0
Pump hp:	0	Column len:	0
Closed:	Not Reported	Abandoned:	Y
Abandon da:	1999 927	Site id:	MD7000000342163

Map ID:	678		
Objectid:	342156	County let:	PG
Permit:	PG882993	Mgs id:	Not Reported
B1 seq:	7529	B1 recd:	1993 111
City:	RIVERDALE	State:	MD
Zip:	20737	Driller na:	BRENARD TAYLOR
Driller id:	MWD430	Est gpm pr:	0
Use for wa:	Test, Observation, Monitoring	Approx dep:	40
Drill meth:	BORED	Replacemen:	N
Wapid:	Not Reported	Subdivisio:	Not Reported
Section:	Not Reported	Lot:	Not Reported
Nearest to:	RIVERDALE	Town dista:	0
Town direc:	T	Road name:	RIVERDALE
Road side:	N	Road dista:	52 FT
Tax map:	Not Reported	Block:	Not Reported
Parcel:	Not Reported	N grid83:	143789
E grid83:	405208	Lat dec de:	38.961997
Lon dec de:	-76.939912	Issue date:	1993 118
Special fl:	Not Reported	C1 seq:	Not Reported
C1 recd:	0	Completion:	0
Total dept:	0	Num unsucc:	0
Hydrofract:	Not Reported	Grouted:	Not Reported
Grout type:	Not Reported	Grout top:	0
Grout bott:	0	Casing typ:	Not Reported
Casing dia:	0	Casing dep:	0
Casing hei:	Not Reported	Screen typ:	Not Reported
Top screen:	0	Bottom scr:	0
Screen t 1:	Not Reported	Top scre 1:	0
Bottom s 1:	0	Screen t 2:	Not Reported
Top scre 2:	0	Bottom s 2:	0
Screen dia:	0	Flowing we:	Not Reported
Telescopin:	Not Reported	Log type:	Not Reported
Hrs pumped:	0	Pumping ra:	0
Level befo:	0	Level duri:	0
Test pump:	Not Reported	Pump insta:	Not Reported
Install pu:	Not Reported	Capacity:	0
Pump hp:	0	Column len:	0
Closed:	Not Reported	Abandoned:	Y
Abandon da:	1999 927	Site id:	MD7000000342156

Map ID: 678

GEOCHECK VERSION 2.1
STATE DATABASE WELL INFORMATION

Objectid:	342165	County let:	PG
Permit:	PG882991	Mgs id:	Not Reported
B1 seq:	7526	B1 recd:	1993 111
City:	RIVERDALE	State:	MD
Zip:	20737	Driller na:	BRENARD TAYLOR
Driller id:	MWD430	Est gpm pr:	0
Use for wa:	Test, Observation, Monitoring	Approx dep:	40
Drill meth:	BORED	Replacemen:	N
Wapid:	Not Reported	Subdivisio:	Not Reported
Section:	Not Reported	Lot:	Not Reported
Nearest to:	RIVERDALE	Town dista:	0
Town direc:	T	Road name:	QUEENSBURY RD
Road side:	S	Road dista:	28 FT
Tax map:	Not Reported	Block:	Not Reported
Parcel:	Not Reported	N grid83:	143789
E grid83:	405208	Lat dec de:	38.961997
Lon dec de:	-76.939912	Issue date:	1993 118
Special fl:	Not Reported	C1 seq:	Not Reported
C1 recd:	0	Completion:	0
Total dept:	0	Num unsucc:	0
Hydrofract:	Not Reported	Grouted:	Not Reported
Grout type:	Not Reported	Grout top:	0
Grout bott:	0	Casing typ:	Not Reported
Casing dia:	0	Casing dep:	0
Casing hei:	Not Reported	Screen typ:	Not Reported
Top screen:	0	Bottom scr:	0
Screen t 1:	Not Reported	Top scre 1:	0
Bottom s 1:	0	Screen t 2:	Not Reported
Top scre 2:	0	Bottom s 2:	0
Screen dia:	0	Flowing we:	Not Reported
Telescopin:	Not Reported	Log type:	Not Reported
Hrs pumped:	0	Pumping ra:	0
Level befo:	0	Level duri:	0
Test pump:	Not Reported	Pump insta:	Not Reported
Install pu:	Not Reported	Capacity:	0
Pump hp:	0	Column len:	0
Closed:	Not Reported	Abandoned:	Y
Abandon da:	1999 927	Site id:	MD7000000342165

Map ID:	678		
Objectid:	342164	County let:	PG
Permit:	PG882990	Mgs id:	Not Reported
B1 seq:	7525	B1 recd:	1993 111
City:	RIVERDALE	State:	MD
Zip:	20737	Driller na:	BRENARD TAYLOR
Driller id:	MWD430	Est gpm pr:	0
Use for wa:	Test, Observation, Monitoring	Approx dep:	40
Drill meth:	BORED	Replacemen:	N
Wapid:	Not Reported	Subdivisio:	Not Reported
Section:	Not Reported	Lot:	Not Reported
Nearest to:	RIVERDALE	Town dista:	0
Town direc:	T	Road name:	RIVERDALE
Road side:	N	Road dista:	30 FT
Tax map:	Not Reported	Block:	Not Reported
Parcel:	Not Reported	N grid83:	143789
E grid83:	405208	Lat dec de:	38.961997
Lon dec de:	-76.939912	Issue date:	1993 118
Special fl:	Not Reported	C1 seq:	Not Reported
C1 recd:	0	Completion:	0
Total dept:	0	Num unsucc:	0

Hydrofract:	Not Reported	Grouted:	Not Reported
Grout type:	Not Reported	Grout top:	0
Grout bott:	0	Casing typ:	Not Reported
Casing dia:	0	Casing dep:	0
Casing hei:	Not Reported	Screen typ:	Not Reported
Top screen:	0	Bottom scr:	0
Screen t 1:	Not Reported	Top scre 1:	0
Bottom s 1:	0	Screen t 2:	Not Reported
Top scre 2:	0	Bottom s 2:	0
Screen dia:	0	Flowing we:	Not Reported
Telescopin:	Not Reported	Log type:	Not Reported
Hrs pumped:	0	Pumping ra:	0
Level befo:	0	Level duri:	0
Test pump:	Not Reported	Pump insta:	Not Reported
Install pu:	Not Reported	Capacity:	0
Pump hp:	0	Column len:	0
Closed:	Not Reported	Abandoned:	Y
Abandon da:	1999 927	Site id:	MD7000000342164

Map ID:	679		
Objectid:	255991	County let:	PG
Permit:	PG810586	Mgs id:	Not Reported
B1 seq:	Not Reported	B1 recd:	1984 530
City:	UPPR MARLBORO	State:	MD
Zip:	20772	Driller na:	D'AMIANO, ANTHONY R.
Driller id:	MWD0346	Est gpm pr:	0
Use for wa:	Test, Observation, Monitoring	Approx dep:	18
Drill meth:	BORED	Replacemen:	N
Wapid:	Not Reported	Subdivisio:	Not Reported
Section:	Not Reported	Lot:	Not Reported
Nearest to:	RIVERDALE	Town dista:	0 MI
Town direc:	Not Reported	Road name:	QUEENSBURY RD
Road side:	S	Road dista:	40 FT
Tax map:	Not Reported	Block:	Not Reported
Parcel:	Not Reported	N grid83:	143789
E grid83:	406122	Lat dec de:	38.961991
Lon dec de:	-76.929361	Issue date:	1984 619
Special fl:	Not Reported	C1 seq:	Not Reported
C1 recd:	1984 626	Completion:	1984 530
Total dept:	16	Num unsucc:	0
Hydrofract:	Not Reported	Grouted:	Y
Grout type:	BC	Grout top:	0
Grout bott:	6	Casing typ:	PL
Casing dia:	4	Casing dep:	6
Casing hei:	+02	Screen typ:	PL
Top screen:	6	Bottom scr:	16
Screen t 1:	Not Reported	Top scre 1:	0
Bottom s 1:	0	Screen t 2:	Not Reported
Top scre 2:	0	Bottom s 2:	0
Screen dia:	4	Flowing we:	Not Reported
Telescopin:	Not Reported	Log type:	Not Reported
Hrs pumped:	1	Pumping ra:	1
Level befo:	1	Level duri:	1
Test pump:	O	Pump insta:	Not Reported
Install pu:	Not Reported	Capacity:	0
Pump hp:	0	Column len:	0
Closed:	Not Reported	Abandoned:	Y
Abandon da:	2010 427	Site id:	MD7000000255991

Map ID: 679

GEOCHECK VERSION 2.1
STATE DATABASE WELL INFORMATION

Objectid:	255993	County let:	PG
Permit:	PG810588	Mgs id:	Not Reported
B1 seq:	Not Reported	B1 recd:	1984 530
City:	UPPR MARLBORO	State:	MD
Zip:	20772	Driller na:	D'AMIANO, ANTHONY R.
Driller id:	MWD0346	Est gpm pr:	0
Use for wa:	Test, Observation, Monitoring	Approx dep:	18
Drill meth:	BORED	Replacemen:	N
Wapid:	Not Reported	Subdivisio:	Not Reported
Section:	Not Reported	Lot:	Not Reported
Nearest to:	RIVERDALE	Town dista:	0 MI
Town direc:	Not Reported	Road name:	QUEENSBURY RD
Road side:	S	Road dista:	35 FT
Tax map:	Not Reported	Block:	Not Reported
Parcel:	Not Reported	N grid83:	143789
E grid83:	406122	Lat dec de:	38.961991
Lon dec de:	-76.929361	Issue date:	1984 619
Special fl:	Not Reported	C1 seq:	Not Reported
C1 recd:	1984 626	Completion:	1984 530
Total dept:	16	Num unsucc:	0
Hydrofract:	Not Reported	Grouted:	Y
Grout type:	BC	Grout top:	0
Grout bott:	6	Casing typ:	PL
Casing dia:	4	Casing dep:	6
Casing hei:	+02	Screen typ:	PL
Top screen:	6	Bottom scr:	16
Screen t 1:	Not Reported	Top scre 1:	0
Bottom s 1:	0	Screen t 2:	Not Reported
Top scre 2:	0	Bottom s 2:	0
Screen dia:	4	Flowing we:	Not Reported
Telescopin:	Not Reported	Log type:	Not Reported
Hrs pumped:	1	Pumping ra:	1
Level befo:	1	Level duri:	1
Test pump:	O	Pump insta:	Not Reported
Install pu:	Not Reported	Capacity:	0
Pump hp:	0	Column len:	0
Closed:	Not Reported	Abandoned:	Y
Abandon da:	2010 427	Site id:	MD7000000255993

Map ID:	679		
Objectid:	255994	County let:	PG
Permit:	PG810589	Mgs id:	Not Reported
B1 seq:	Not Reported	B1 recd:	1984 530
City:	UPPR MARLBORO	State:	MD
Zip:	20772	Driller na:	D'AMIANO, ANTHONY R.
Driller id:	MWD0346	Est gpm pr:	0
Use for wa:	Test, Observation, Monitoring	Approx dep:	18
Drill meth:	BORED	Replacemen:	N
Wapid:	Not Reported	Subdivisio:	Not Reported
Section:	Not Reported	Lot:	Not Reported
Nearest to:	RIVERDALE	Town dista:	0 MI
Town direc:	Not Reported	Road name:	QUEENSBURY RD
Road side:	S	Road dista:	30 FT
Tax map:	Not Reported	Block:	Not Reported
Parcel:	Not Reported	N grid83:	143789
E grid83:	406122	Lat dec de:	38.961991
Lon dec de:	-76.929361	Issue date:	1984 619
Special fl:	Not Reported	C1 seq:	Not Reported
C1 recd:	1984 626	Completion:	1984 530
Total dept:	16	Num unsucc:	0

Hydrofract:	Not Reported	Grouted:	Y
Grout type:	BC	Grout top:	0
Grout bott:	6	Casing typ:	PL
Casing dia:	4	Casing dep:	6
Casing hei:	+02	Screen typ:	PL
Top screen:	6	Bottom scr:	16
Screen t 1:	Not Reported	Top scre 1:	0
Bottom s 1:	0	Screen t 2:	Not Reported
Top scre 2:	0	Bottom s 2:	0
Screen dia:	4	Flowing we:	Not Reported
Telescopin:	Not Reported	Log type:	Not Reported
Hrs pumped:	1	Pumping ra:	1
Level befo:	1	Level duri:	1
Test pump:	O	Pump insta:	Not Reported
Install pu:	Not Reported	Capacity:	0
Pump hp:	0	Column len:	0
Closed:	Not Reported	Abandoned:	Not Reported
Abandon da:	0	Site id:	MD7000000255994

Map ID:	680		
Objectid:	255995	County let:	PG
Permit:	PG810590	Mgs id:	Not Reported
B1 seq:	Not Reported	B1 recd:	1984 530
City:	RIVERDALE	State:	MD
Zip:	20737	Driller na:	D'AMIANO, ANTHONY R.
Driller id:	MWD0346	Est gpm pr:	0
Use for wa:	Test, Observation, Monitoring	Approx dep:	18
Drill meth:	BORED	Replacemen:	N
Wapid:	Not Reported	Subdivisio:	Not Reported
Section:	Not Reported	Lot:	Not Reported
Nearest to:	RIVERDALE	Town dista:	0 MI
Town direc:	Not Reported	Road name:	QUEENSBURY
Road side:	N	Road dista:	10 FT
Tax map:	Not Reported	Block:	Not Reported
Parcel:	Not Reported	N grid83:	143789
E grid83:	406427	Lat dec de:	38.961989
Lon dec de:	-76.925844	Issue date:	1984 625
Special fl:	Not Reported	C1 seq:	Not Reported
C1 recd:	1984 7 3	Completion:	1984 530
Total dept:	16	Num unsucc:	0
Hydrofract:	Not Reported	Grouted:	Y
Grout type:	BC	Grout top:	0
Grout bott:	6	Casing typ:	PL
Casing dia:	4	Casing dep:	6
Casing hei:	+01	Screen typ:	PL
Top screen:	6	Bottom scr:	16
Screen t 1:	Not Reported	Top scre 1:	0
Bottom s 1:	0	Screen t 2:	Not Reported
Top scre 2:	0	Bottom s 2:	0
Screen dia:	4	Flowing we:	Not Reported
Telescopin:	Not Reported	Log type:	Not Reported
Hrs pumped:	1	Pumping ra:	1
Level befo:	1	Level duri:	1
Test pump:	O	Pump insta:	Not Reported
Install pu:	Not Reported	Capacity:	0
Pump hp:	0	Column len:	0
Closed:	Not Reported	Abandoned:	Not Reported
Abandon da:	0	Site id:	MD7000000255995

Map ID: 681

GEOCHECK VERSION 2.1
STATE DATABASE WELL INFORMATION

Objectid:	552679	County let:	Not Reported
Permit:	PG952958	Mgs id:	Not Reported
B1 seq:	4084	B1 recd:	0
City:	CROFTON	State:	MD
Zip:	21114	Driller na:	STEPHEN SAUL
Driller id:	MWD 421	Est gpm pr:	0
Use for wa:	Test, Observation, Monitoring	Approx dep:	40
Drill meth:	BORED	Replacemen:	N
Wapid:	Not Reported	Subdivisio:	Not Reported
Section:	Not Reported	Lot:	Not Reported
Nearest to:	HYATTSVILLE	Town dista:	1
Town direc:	W	Road name:	5851 RIGGS ROAD
Road side:	S	Road dista:	50 FT
Tax map:	41	Block:	Not Reported
Parcel:	3477	N grid83:	0
E grid83:	0	Lat dec de:	38.96195
Lon dec de:	-76.994617	Issue date:	2011 9 2
Special fl:	Not Reported	C1 seq:	2401
C1 recd:	201111 7	Completion:	2011 915
Total dept:	27	Num unsucc:	0
Hydrofract:	N	Grouted:	N
Grout type:	CM	Grout top:	0
Grout bott:	23	Casing typ:	PL
Casing dia:	2	Casing dep:	25
Casing hei:	-1	Screen typ:	PL
Top screen:	25	Bottom scr:	27
Screen t 1:	Not Reported	Top scre 1:	0
Bottom s 1:	0	Screen t 2:	Not Reported
Top scre 2:	0	Bottom s 2:	0
Screen dia:	2	Flowing we:	Not Reported
Telescopin:	Not Reported	Log type:	Not Reported
Hrs pumped:	0	Pumping ra:	0
Level befo:	0	Level duri:	0
Test pump:	Not Reported	Pump insta:	N
Install pu:	Not Reported	Capacity:	0
Pump hp:	0	Column len:	0
Closed:	Not Reported	Abandoned:	Not Reported
Abandon da:	0	Site id:	MD7000000552679

Map ID:	681		
Objectid:	552681	County let:	Not Reported
Permit:	PG952960	Mgs id:	Not Reported
B1 seq:	4086	B1 recd:	2011 1 2
City:	CROFTON	State:	MD
Zip:	21114	Driller na:	STEPHEN SAUL
Driller id:	MWD 421	Est gpm pr:	0
Use for wa:	Test, Observation, Monitoring	Approx dep:	40
Drill meth:	BORED	Replacemen:	N
Wapid:	Not Reported	Subdivisio:	Not Reported
Section:	Not Reported	Lot:	Not Reported
Nearest to:	HYATTSVILLE	Town dista:	1
Town direc:	W	Road name:	5851 RIGGS ROAD
Road side:	S	Road dista:	100 FT
Tax map:	41	Block:	Not Reported
Parcel:	3477	N grid83:	0
E grid83:	0	Lat dec de:	38.961673
Lon dec de:	-76.994681	Issue date:	2011 9 2
Special fl:	Not Reported	C1 seq:	2409
C1 recd:	2011 1 7	Completion:	2011 919
Total dept:	36	Num unsucc:	0

Hydrofract:	N	Grouted:	Y
Grout type:	CM	Grout top:	0
Grout bott:	30	Casing typ:	PL
Casing dia:	2	Casing dep:	32
Casing hei:	-1	Screen typ:	PL
Top screen:	32	Bottom scr:	36
Screen t 1:	Not Reported	Top scre 1:	0
Bottom s 1:	0	Screen t 2:	Not Reported
Top scre 2:	0	Bottom s 2:	0
Screen dia:	2	Flowing we:	Not Reported
Telescopin:	Not Reported	Log type:	Not Reported
Hrs pumped:	0	Pumping ra:	0
Level befo:	0	Level duri:	0
Test pump:	Not Reported	Pump insta:	N
Install pu:	Not Reported	Capacity:	0
Pump hp:	0	Column len:	0
Closed:	Not Reported	Abandoned:	Not Reported
Abandon da:	0	Site id:	MD7000000552681

Map ID:	681		
Objectid:	550928	County let:	Not Reported
Permit:	PG100398	Mgs id:	Not Reported
B1 seq:	4144	B1 recd:	2013 422
City:	CROFTON	State:	MD
Zip:	21114	Driller na:	STEVEN DRAPER
Driller id:	MWD 560	Est gpm pr:	0
Use for wa:	Test, Observation, Monitoring	Approx dep:	40
Drill meth:	BORED	Replacemen:	N
Wapid:	Not Reported	Subdivisio:	2750
Section:	Not Reported	Lot:	Not Reported
Nearest to:	HYATTSVILLE	Town dista:	Not Reported
Town direc:	Not Reported	Road name:	5851 RIGGS RD
Road side:	W	Road dista:	88 FT
Tax map:	0041	Block:	Not Reported
Parcel:	Not Reported	N grid83:	0
E grid83:	0	Lat dec de:	38.961637
Lon dec de:	-76.994428	Issue date:	2013 422
Special fl:	Not Reported	C1 seq:	06261
C1 recd:	2013 5 8	Completion:	2013 430
Total dept:	38	Num unsucc:	0
Hydrofract:	N	Grouted:	Y
Grout type:	CM	Grout top:	0
Grout bott:	35	Casing typ:	PL
Casing dia:	2	Casing dep:	36
Casing hei:	+	Screen typ:	PL
Top screen:	36	Bottom scr:	38
Screen t 1:	Not Reported	Top scre 1:	0
Bottom s 1:	0	Screen t 2:	Not Reported
Top scre 2:	0	Bottom s 2:	0
Screen dia:	2	Flowing we:	Not Reported
Telescopin:	Not Reported	Log type:	Not Reported
Hrs pumped:	1	Pumping ra:	1
Level befo:	35	Level duri:	37
Test pump:	S	Pump insta:	N
Install pu:	Not Reported	Capacity:	0
Pump hp:	0	Column len:	0
Closed:	Not Reported	Abandoned:	Not Reported
Abandon da:	0	Site id:	MD7000000550928

Map ID: 681

GEOCHECK VERSION 2.1
STATE DATABASE WELL INFORMATION

Objectid:	550927	County let:	Not Reported
Permit:	PG100397	Mgs id:	Not Reported
B1 seq:	4143	B1 recd:	2013 422
City:	CROFTON	State:	MD
Zip:	21114	Driller na:	STEVEN DRAPER
Driller id:	MWD 560	Est gpm pr:	0
Use for wa:	Test, Observation, Monitoring	Approx dep:	40
Drill meth:	BORED	Replacemen:	N
Wapid:	Not Reported	Subdivisio:	2750
Section:	Not Reported	Lot:	Not Reported
Nearest to:	HYATTSVILLE	Town dista:	Not Reported
Town direc:	Not Reported	Road name:	5851 RIGGS RD
Road side:	W	Road dista:	100 FT
Tax map:	0041	Block:	Not Reported
Parcel:	Not Reported	N grid83:	0
E grid83:	0	Lat dec de:	38.961635
Lon dec de:	-76.99443	Issue date:	2013 422
Special fl:	Not Reported	C1 seq:	06260
C1 recd:	2013 5 8	Completion:	2013 430
Total dept:	39	Num unsucc:	0
Hydrofract:	N	Grouted:	Y
Grout type:	CM	Grout top:	0
Grout bott:	36	Casing typ:	PL
Casing dia:	2	Casing dep:	37
Casing hei:	+	Screen typ:	PL
Top screen:	37	Bottom scr:	39
Screen t 1:	Not Reported	Top scre 1:	0
Bottom s 1:	0	Screen t 2:	Not Reported
Top scre 2:	0	Bottom s 2:	0
Screen dia:	2	Flowing we:	Not Reported
Telescopin:	Not Reported	Log type:	Not Reported
Hrs pumped:	1	Pumping ra:	2
Level befo:	33	Level duri:	37
Test pump:	S	Pump insta:	N
Install pu:	Not Reported	Capacity:	0
Pump hp:	0	Column len:	0
Closed:	Not Reported	Abandoned:	Not Reported
Abandon da:	0	Site id:	MD7000000550927

Map ID:	682		
Objectid:	540418	County let:	Not Reported
Permit:	AA955966	Mgs id:	Not Reported
B1 seq:	9243	B1 recd:	2011 725
City:	HYATTSVILLE	State:	MD
Zip:	20782	Driller na:	CURTIS WINSLOW
Driller id:	MSD 150	Est gpm pr:	8
Use for wa:	Home or Public Use	Approx dep:	190
Drill meth:	ROTARY	Replacemen:	Y
Wapid:	Not Reported	Subdivisio:	MASONS BEACH
Section:	A	Lot:	1
Nearest to:	DEALE	Town dista:	Not Reported
Town direc:	T	Road name:	6025 MELBOURNE AVE
Road side:	E	Road dista:	65 FT
Tax map:	78	Block:	Not Reported
Parcel:	278	N grid83:	0
E grid83:	0	Lat dec de:	38.96052
Lon dec de:	-76.95193	Issue date:	2011 726
Special fl:	Not Reported	C1 seq:	9745
C1 recd:	2011 630	Completion:	2011 8 4
Total dept:	185	Num unsucc:	0

Hydrofract:	N	Grouted:	Y
Grout type:	BC	Grout top:	0
Grout bott:	60	Casing typ:	PL
Casing dia:	4	Casing dep:	175
Casing hei:	+1	Screen typ:	PL
Top screen:	175	Bottom scr:	185
Screen t 1:	Not Reported	Top scre 1:	0
Bottom s 1:	0	Screen t 2:	Not Reported
Top scre 2:	0	Bottom s 2:	0
Screen dia:	4	Flowing we:	Not Reported
Telescopin:	Not Reported	Log type:	Not Reported
Hrs pumped:	3	Pumping ra:	50
Level befo:	48	Level duri:	100
Test pump:	A	Pump insta:	Y
Install pu:	S	Capacity:	10
Pump hp:	.75	Column len:	100
Closed:	Not Reported	Abandoned:	Not Reported
Abandon da:	0	Site id:	MD7000000540418

Map ID:	683		
Objectid:	256667	County let:	PG
Permit:	PG811293	Mgs id:	Not Reported
B1 seq:	Not Reported	B1 recd:	1986 729
City:	WASHINGTON	State:	DC
Zip:	2001	Driller na:	WINSTEAD, STEPHEN
Driller id:	MWD0385	Est gpm pr:	0
Use for wa:	Test, Observation, Monitoring	Approx dep:	40
Drill meth:	BORED	Replacemen:	N
Wapid:	Not Reported	Subdivisio:	HYATTSVILLE MD
Section:	Not Reported	Lot:	Not Reported
Nearest to:	COLLEGE PARK MD	Town dista:	2.7 MI
Town direc:	W	Road name:	AGER RD
Road side:	Not Reported	Road dista:	75 FT
Tax map:	Not Reported	Block:	Not Reported
Parcel:	Not Reported	N grid83:	143484
E grid83:	402465	Lat dec de:	38.959263
Lon dec de:	-76.971565	Issue date:	1986 825
Special fl:	Not Reported	C1 seq:	Not Reported
C1 recd:	0	Completion:	0
Total dept:	0	Num unsucc:	0
Hydrofract:	Not Reported	Grouted:	Not Reported
Grout type:	Not Reported	Grout top:	0
Grout bott:	0	Casing typ:	Not Reported
Casing dia:	0	Casing dep:	0
Casing hei:	+00	Screen typ:	Not Reported
Top screen:	0	Bottom scr:	0
Screen t 1:	Not Reported	Top scre 1:	0
Bottom s 1:	0	Screen t 2:	Not Reported
Top scre 2:	0	Bottom s 2:	0
Screen dia:	0	Flowing we:	Not Reported
Telescopin:	Not Reported	Log type:	Not Reported
Hrs pumped:	0	Pumping ra:	0
Level befo:	0	Level duri:	0
Test pump:	Not Reported	Pump insta:	Not Reported
Install pu:	Not Reported	Capacity:	0
Pump hp:	0	Column len:	0
Closed:	Not Reported	Abandoned:	Not Reported
Abandon da:	0	Site id:	MD7000000256667

Map ID: 684

GEOCHECK VERSION 2.1
STATE DATABASE WELL INFORMATION

Objectid:	257987	County let:	PG
Permit:	PG880703	Mgs id:	Not Reported
B1 seq:	2061	B1 recd:	198910 3
City:	ALEXANDRIA	State:	VA
Zip:	22310	Driller na:	JOHN NELSON
Driller id:	MWD0415	Est gpm pr:	0
Use for wa:	Test, Observation, Monitoring	Approx dep:	20
Drill meth:	BORED	Replacemen:	N
Wapid:	Not Reported	Subdivisio:	Not Reported
Section:	Not Reported	Lot:	Not Reported
Nearest to:	HYATTSVILLE	Town dista:	o
Town direc:	T	Road name:	5601 AGER RD
Road side:	E	Road dista:	50 FT
Tax map:	Not Reported	Block:	Not Reported
Parcel:	Not Reported	N grid83:	143484
E grid83:	402769	Lat dec de:	38.959262
Lon dec de:	-76.968048	Issue date:	1989 925
Special fl:	N	C1 seq:	9755
C1 recd:	1990 4 2	Completion:	1990 2 5
Total dept:	19	Num unsucc:	0
Hydrofract:	Not Reported	Grouted:	Y
Grout type:	BC	Grout top:	1
Grout bott:	3	Casing typ:	PL
Casing dia:	4	Casing dep:	3
Casing hei:	+1	Screen typ:	PL
Top screen:	3	Bottom scr:	13
Screen t 1:	Not Reported	Top scre 1:	0
Bottom s 1:	0	Screen t 2:	Not Reported
Top scre 2:	0	Bottom s 2:	0
Screen dia:	4	Flowing we:	Not Reported
Telescopin:	Not Reported	Log type:	Not Reported
Hrs pumped:	1	Pumping ra:	1
Level befo:	1	Level duri:	1
Test pump:	O	Pump insta:	N
Install pu:	O	Capacity:	0
Pump hp:	0	Column len:	0
Closed:	Not Reported	Abandoned:	Not Reported
Abandon da:	0	Site id:	MD7000000257987

Map ID:	684		
Objectid:	257989	County let:	PG
Permit:	PG880705	Mgs id:	Not Reported
B1 seq:	2067	B1 recd:	199010 4
City:	ALEXANDRIA	State:	VA
Zip:	22310	Driller na:	JOHN NELSON
Driller id:	MWD0415	Est gpm pr:	5
Use for wa:	Test, Observation, Monitoring	Approx dep:	20
Drill meth:	BORED	Replacemen:	N
Wapid:	Not Reported	Subdivisio:	Not Reported
Section:	Not Reported	Lot:	Not Reported
Nearest to:	HYATTSVILLE	Town dista:	0
Town direc:	T	Road name:	5601 AGER RD
Road side:	E	Road dista:	60 FT
Tax map:	Not Reported	Block:	Not Reported
Parcel:	Not Reported	N grid83:	143484
E grid83:	402769	Lat dec de:	38.959262
Lon dec de:	-76.968048	Issue date:	1989 925
Special fl:	N	C1 seq:	9757
C1 recd:	1990 4 2	Completion:	1990 2 5
Total dept:	19	Num unsucc:	0

Hydrofract:	Not Reported	Grouted:	Y
Grout type:	BC	Grout top:	1
Grout bott:	3	Casing typ:	PL
Casing dia:	4	Casing dep:	4
Casing hei:	+1	Screen typ:	PL
Top screen:	4	Bottom scr:	14
Screen t 1:	Not Reported	Top scre 1:	0
Bottom s 1:	0	Screen t 2:	Not Reported
Top scre 2:	0	Bottom s 2:	0
Screen dia:	4	Flowing we:	Not Reported
Telescopin:	Not Reported	Log type:	Not Reported
Hrs pumped:	1	Pumping ra:	1
Level befo:	1	Level duri:	1
Test pump:	O	Pump insta:	N
Install pu:	O	Capacity:	0
Pump hp:	0	Column len:	0
Closed:	Not Reported	Abandoned:	Not Reported
Abandon da:	0	Site id:	MD7000000257989

Map ID:	684		
Objectid:	489713	County let:	Not Reported
Permit:	MO943486	Mgs id:	Not Reported
B1 seq:	3948	B1 recd:	2004 921
City:	WASHINGTON	State:	DC
Zip:	20374	Driller na:	KEVIN WEIGLE
Driller id:	MWD 552	Est gpm pr:	0
Use for wa:	Test, Observation, Monitoring	Approx dep:	150
Drill meth:	AIR-PER	Replacemen:	N
Wapid:	Not Reported	Subdivisio:	Not Reported
Section:	Not Reported	Lot:	Not Reported
Nearest to:	WHITE OAK	Town dista:	1
Town direc:	E	Road name:	PERIMETER ROAD
Road side:	S	Road dista:	50 FT
Tax map:	Not Reported	Block:	Not Reported
Parcel:	Not Reported	N grid83:	143484
E grid83:	402769	Lat dec de:	38.959262
Lon dec de:	-76.968048	Issue date:	2004 920
Special fl:	Y	C1 seq:	8464
C1 recd:	2005 114	Completion:	2004 923
Total dept:	45	Num unsucc:	0
Hydrofract:	N	Grouted:	Y
Grout type:	CM	Grout top:	0
Grout bott:	30	Casing typ:	PL
Casing dia:	2	Casing dep:	35
Casing hei:	+2	Screen typ:	PL
Top screen:	35	Bottom scr:	45
Screen t 1:	Not Reported	Top scre 1:	0
Bottom s 1:	0	Screen t 2:	Not Reported
Top scre 2:	0	Bottom s 2:	0
Screen dia:	2	Flowing we:	Not Reported
Telescopin:	Not Reported	Log type:	Not Reported
Hrs pumped:	0	Pumping ra:	0
Level befo:	0	Level duri:	0
Test pump:	Not Reported	Pump insta:	N
Install pu:	Not Reported	Capacity:	0
Pump hp:	0	Column len:	0
Closed:	Not Reported	Abandoned:	Not Reported
Abandon da:	0	Site id:	MD7000000489713

Map ID: 685

GEOCHECK VERSION 2.1
STATE DATABASE WELL INFORMATION

Objectid:	508724	County let:	Not Reported
Permit:	PG950823	Mgs id:	Not Reported
B1 seq:	6470	B1 recd:	20061025
City:	COLLEGE PARK	State:	MD
Zip:	20740	Driller na:	RICHARD SIES SR
Driller id:	MGD 28	Est gpm pr:	0
Use for wa:	Test, Observation, Monitoring	Approx dep:	20
Drill meth:	BORED	Replacemen:	N
Wapid:	Not Reported	Subdivisio:	COLLEGE PARK
Section:	Not Reported	Lot:	Not Reported
Nearest to:	COLLEGE PARK	Town dista:	Not Reported
Town direc:	T	Road name:	GREENHOUSE RD
Road side:	E	Road dista:	80 FT
Tax map:	41	Block:	D3
Parcel:	A7118	N grid83:	143180
E grid83:	400941	Lat dec de:	38.95652
Lon dec de:	-76.989149	Issue date:	20061016
Special fl:	Not Reported	C1 seq:	0779
C1 recd:	2007 2 7	Completion:	20061019
Total dept:	21	Num unsucc:	0
Hydrofract:	Not Reported	Grouted:	Not Reported
Grout type:	CM	Grout top:	0
Grout bott:	11	Casing typ:	PL
Casing dia:	2	Casing dep:	11
Casing hei:	+2	Screen typ:	PL
Top screen:	11	Bottom scr:	23
Screen t 1:	Not Reported	Top scre 1:	0
Bottom s 1:	0	Screen t 2:	Not Reported
Top scre 2:	0	Bottom s 2:	0
Screen dia:	2	Flowing we:	Not Reported
Telescopin:	Not Reported	Log type:	Not Reported
Hrs pumped:	0	Pumping ra:	0
Level befo:	0	Level duri:	0
Test pump:	Not Reported	Pump insta:	Not Reported
Install pu:	Not Reported	Capacity:	0
Pump hp:	0	Column len:	0
Closed:	Not Reported	Abandoned:	Not Reported
Abandon da:	0	Site id:	MD7000000508724

Map ID:	686		
Objectid:	258681	County let:	PG
Permit:	PG881789	Mgs id:	Not Reported
B1 seq:	9741	B1 recd:	1991 4 8
City:	VIENNA	State:	VA
Zip:	22182	Driller na:	IAN A VOLEM
Driller id:	MWD0492	Est gpm pr:	0
Use for wa:	Test, Observation, Monitoring	Approx dep:	4
Drill meth:	BORED	Replacemen:	N
Wapid:	Not Reported	Subdivisio:	Not Reported
Section:	Not Reported	Lot:	Not Reported
Nearest to:	HAYATTSVILLE	Town dista:	0
Town direc:	T	Road name:	AGER RD
Road side:	W	Road dista:	35 FT
Tax map:	Not Reported	Block:	Not Reported
Parcel:	Not Reported	N grid83:	143180
E grid83:	402769	Lat dec de:	38.956516
Lon dec de:	-76.968049	Issue date:	1991 329
Special fl:	N	C1 seq:	9189
C1 recd:	1991 423	Completion:	1991 410
Total dept:	14	Num unsucc:	0

Hydrofract:	Not Reported	Grouted:	Y
Grout type:	CM	Grout top:	0
Grout bott:	2	Casing typ:	PL
Casing dia:	4	Casing dep:	4
Casing hei:	+0	Screen typ:	PL
Top screen:	4	Bottom scr:	14
Screen t 1:	Not Reported	Top scre 1:	0
Bottom s 1:	0	Screen t 2:	Not Reported
Top scre 2:	0	Bottom s 2:	0
Screen dia:	4	Flowing we:	Not Reported
Telescopin:	Not Reported	Log type:	Not Reported
Hrs pumped:	1	Pumping ra:	1
Level befo:	8	Level duri:	9
Test pump:	O	Pump insta:	N
Install pu:	O	Capacity:	0
Pump hp:	0	Column len:	0
Closed:	Not Reported	Abandoned:	Not Reported
Abandon da:	0	Site id:	MD7000000258681

Map ID:	686		
Objectid:	258680	County let:	PG
Permit:	PG881788	Mgs id:	Not Reported
B1 seq:	9740	B1 recd:	1991 4 8
City:	VIENN	State:	VA
Zip:	22182	Driller na:	IAN A VOLEM
Driller id:	MWD0492	Est gpm pr:	0
Use for wa:	Test, Observation, Monitoring	Approx dep:	4
Drill meth:	BORED	Replacemen:	N
Wapid:	Not Reported	Subdivisio:	Not Reported
Section:	Not Reported	Lot:	Not Reported
Nearest to:	HYATTSVILLE	Town dista:	0
Town direc:	T	Road name:	AGER RD
Road side:	W	Road dista:	65 FT
Tax map:	Not Reported	Block:	Not Reported
Parcel:	Not Reported	N grid83:	143180
E grid83:	402769	Lat dec de:	38.956516
Lon dec de:	-76.968049	Issue date:	1991 329
Special fl:	N	C1 seq:	9191
C1 recd:	1991 423	Completion:	1991 4 8
Total dept:	13	Num unsucc:	0
Hydrofract:	Not Reported	Grouted:	Y
Grout type:	CM	Grout top:	0
Grout bott:	1	Casing typ:	PL
Casing dia:	4	Casing dep:	3
Casing hei:	+0	Screen typ:	PL
Top screen:	3	Bottom scr:	13
Screen t 1:	Not Reported	Top scre 1:	0
Bottom s 1:	0	Screen t 2:	Not Reported
Top scre 2:	0	Bottom s 2:	0
Screen dia:	4	Flowing we:	Not Reported
Telescopin:	Not Reported	Log type:	Not Reported
Hrs pumped:	1	Pumping ra:	1
Level befo:	6	Level duri:	7
Test pump:	O	Pump insta:	N
Install pu:	O	Capacity:	0
Pump hp:	0	Column len:	0
Closed:	Not Reported	Abandoned:	Not Reported
Abandon da:	0	Site id:	MD7000000258680

Map ID: 686

GEOCHECK VERSION 2.1
STATE DATABASE WELL INFORMATION

Objectid:	258679	County let:	PG
Permit:	PG881787	Mgs id:	Not Reported
B1 seq:	9739	B1 recd:	1991 4 8
City:	VIENWA	State:	VA
Zip:	22182	Driller na:	IAN A VOLEM
Driller id:	MWD0492	Est gpm pr:	0
Use for wa:	Test, Observation, Monitoring	Approx dep:	4
Drill meth:	BORED	Replacemen:	N
Wapid:	Not Reported	Subdivisio:	Not Reported
Section:	Not Reported	Lot:	Not Reported
Nearest to:	HYATTSVILLE	Town dista:	0
Town direc:	T	Road name:	AGER RD
Road side:	W	Road dista:	90 FT
Tax map:	Not Reported	Block:	Not Reported
Parcel:	Not Reported	N grid83:	143180
E grid83:	402769	Lat dec de:	38.956516
Lon dec de:	-76.968049	Issue date:	1991 329
Special fl:	N	C1 seq:	9190
C1 recd:	1991 423	Completion:	1991 4 8
Total dept:	15	Num unsucc:	0
Hydrofract:	Not Reported	Grouted:	Y
Grout type:	CM	Grout top:	0
Grout bott:	2	Casing typ:	PL
Casing dia:	4	Casing dep:	5
Casing hei:	+0	Screen typ:	PL
Top screen:	5	Bottom scr:	15
Screen t 1:	Not Reported	Top scre 1:	0
Bottom s 1:	0	Screen t 2:	Not Reported
Top scre 2:	0	Bottom s 2:	0
Screen dia:	4	Flowing we:	Not Reported
Telescopin:	Not Reported	Log type:	Not Reported
Hrs pumped:	1	Pumping ra:	1
Level befo:	7	Level duri:	8
Test pump:	O	Pump insta:	N
Install pu:	O	Capacity:	0
Pump hp:	0	Column len:	0
Closed:	Not Reported	Abandoned:	Not Reported
Abandon da:	0	Site id:	MD7000000258679

Map ID:	686		
Objectid:	346097	County let:	PG
Permit:	PG881790	Mgs id:	Not Reported
B1 seq:	9742	B1 recd:	1991 4 8
City:	Not Reported	State:	Not Reported
Zip:	Not Reported	Driller na:	IAN A VOLEM
Driller id:	MWD 492	Est gpm pr:	0
Use for wa:	Test, Observation, Monitoring	Approx dep:	20
Drill meth:	BORED	Replacemen:	N
Wapid:	Not Reported	Subdivisio:	Not Reported
Section:	Not Reported	Lot:	MW4
Nearest to:	HYATTSVILLE	Town dista:	Not Reported
Town direc:	T	Road name:	AGER RD
Road side:	W	Road dista:	15 FT
Tax map:	Not Reported	Block:	Not Reported
Parcel:	Not Reported	N grid83:	143180
E grid83:	402769	Lat dec de:	38.956516
Lon dec de:	-76.968049	Issue date:	1991 329
Special fl:	Not Reported	C1 seq:	Not Reported
C1 recd:	0	Completion:	0
Total dept:	0	Num unsucc:	0

Hydrofract:	Not Reported	Grouted:	Not Reported
Grout type:	Not Reported	Grout top:	0
Grout bott:	0	Casing typ:	Not Reported
Casing dia:	0	Casing dep:	0
Casing hei:	Not Reported	Screen typ:	Not Reported
Top screen:	0	Bottom scr:	0
Screen t 1:	Not Reported	Top scre 1:	0
Bottom s 1:	0	Screen t 2:	Not Reported
Top scre 2:	0	Bottom s 2:	0
Screen dia:	0	Flowing we:	Not Reported
Telescopin:	Not Reported	Log type:	Not Reported
Hrs pumped:	0	Pumping ra:	0
Level befo:	0	Level duri:	0
Test pump:	Not Reported	Pump insta:	Not Reported
Install pu:	Not Reported	Capacity:	0
Pump hp:	0	Column len:	0
Closed:	Not Reported	Abandoned:	Not Reported
Abandon da:	0	Site id:	MD7000000346097

Map ID:	686		
Objectid:	368321	County let:	PG
Permit:	PG920355	Mgs id:	Not Reported
B1 seq:	5667	B1 recd:	1994 624
City:	HYATTSVILLE	State:	MD
Zip:	20782	Driller na:	WALTER T CONNELLY
Driller id:	MWD 035	Est gpm pr:	0
Use for wa:	Test, Observation, Monitoring	Approx dep:	25
Drill meth:	BORED	Replacemen:	N
Wapid:	Not Reported	Subdivisio:	Not Reported
Section:	Not Reported	Lot:	Not Reported
Nearest to:	HYATTSVILLE	Town dista:	Not Reported
Town direc:	T	Road name:	AGER
Road side:	W	Road dista:	100 FT
Tax map:	Not Reported	Block:	Not Reported
Parcel:	Not Reported	N grid83:	143180
E grid83:	402769	Lat dec de:	38.956516
Lon dec de:	-76.968049	Issue date:	1994 629
Special fl:	Not Reported	C1 seq:	5975
C1 recd:	1994 714	Completion:	1994 629
Total dept:	14	Num unsucc:	0
Hydrofract:	Not Reported	Grouted:	Y
Grout type:	CM	Grout top:	0
Grout bott:	3	Casing typ:	PL
Casing dia:	4	Casing dep:	4
Casing hei:	Not Reported	Screen typ:	PL
Top screen:	4	Bottom scr:	14
Screen t 1:	Not Reported	Top scre 1:	0
Bottom s 1:	0	Screen t 2:	Not Reported
Top scre 2:	0	Bottom s 2:	0
Screen dia:	4	Flowing we:	Not Reported
Telescopin:	Not Reported	Log type:	Not Reported
Hrs pumped:	1	Pumping ra:	1
Level befo:	1	Level duri:	1
Test pump:	Not Reported	Pump insta:	N
Install pu:	Not Reported	Capacity:	0
Pump hp:	0	Column len:	0
Closed:	Not Reported	Abandoned:	Not Reported
Abandon da:	0	Site id:	MD7000000368321

Map ID: 686

GEOCHECK VERSION 2.1
STATE DATABASE WELL INFORMATION

Objectid:	368319	County let:	PG
Permit:	PG920357	Mgs id:	Not Reported
B1 seq:	5665	B1 recd:	1994 624
City:	HYATTSVILLE	State:	MD
Zip:	20782	Driller na:	WALTER T CONNELLY
Driller id:	MGD 035	Est gpm pr:	0
Use for wa:	Test, Observation, Monitoring	Approx dep:	25
Drill meth:	BORED	Replacemen:	N
Wapid:	Not Reported	Subdivisio:	Not Reported
Section:	Not Reported	Lot:	Not Reported
Nearest to:	HYATTSVILLE	Town dista:	Not Reported
Town direc:	T	Road name:	AGER RD
Road side:	W	Road dista:	50 FT
Tax map:	Not Reported	Block:	Not Reported
Parcel:	Not Reported	N grid83:	143180
E grid83:	402769	Lat dec de:	38.956516
Lon dec de:	-76.968049	Issue date:	1994 629
Special fl:	Not Reported	C1 seq:	5976
C1 recd:	1994 714	Completion:	1994 629
Total dept:	14	Num unsucc:	0
Hydrofract:	Not Reported	Grouted:	Y
Grout type:	CM	Grout top:	0
Grout bott:	3	Casing typ:	PL
Casing dia:	4	Casing dep:	4
Casing hei:	Not Reported	Screen typ:	PL
Top screen:	4	Bottom scr:	14
Screen t 1:	Not Reported	Top scre 1:	0
Bottom s 1:	0	Screen t 2:	Not Reported
Top scre 2:	0	Bottom s 2:	0
Screen dia:	4	Flowing we:	Not Reported
Telescopin:	Not Reported	Log type:	Not Reported
Hrs pumped:	1	Pumping ra:	1
Level befo:	1	Level duri:	1
Test pump:	Not Reported	Pump insta:	N
Install pu:	Not Reported	Capacity:	0
Pump hp:	0	Column len:	0
Closed:	Not Reported	Abandoned:	Not Reported
Abandon da:	0	Site id:	MD7000000368319

Map ID:	686		
Objectid:	368318	County let:	PG
Permit:	PG920356	Mgs id:	Not Reported
B1 seq:	5666	B1 recd:	1994 624
City:	HYATTSVILLE	State:	MD
Zip:	20782	Driller na:	WALTER T CONNELLY
Driller id:	MGD 035	Est gpm pr:	0
Use for wa:	Test, Observation, Monitoring	Approx dep:	25
Drill meth:	BORED	Replacemen:	N
Wapid:	Not Reported	Subdivisio:	Not Reported
Section:	Not Reported	Lot:	Not Reported
Nearest to:	HYATTSVILLE	Town dista:	Not Reported
Town direc:	T	Road name:	AGER
Road side:	W	Road dista:	100 FT
Tax map:	Not Reported	Block:	Not Reported
Parcel:	Not Reported	N grid83:	143180
E grid83:	402769	Lat dec de:	38.956516
Lon dec de:	-76.968049	Issue date:	1994 629
Special fl:	Not Reported	C1 seq:	5977
C1 recd:	1994 714	Completion:	1994 629
Total dept:	14	Num unsucc:	0

Hydrofract:	Not Reported	Grouted:	Y
Grout type:	CM	Grout top:	0
Grout bott:	3	Casing typ:	PL
Casing dia:	4	Casing dep:	4
Casing hei:	Not Reported	Screen typ:	PL
Top screen:	4	Bottom scr:	14
Screen t 1:	Not Reported	Top scre 1:	0
Bottom s 1:	0	Screen t 2:	Not Reported
Top scre 2:	0	Bottom s 2:	0
Screen dia:	4	Flowing we:	Not Reported
Telescopin:	Not Reported	Log type:	Not Reported
Hrs pumped:	1	Pumping ra:	1
Level befo:	1	Level duri:	1
Test pump:	Not Reported	Pump insta:	N
Install pu:	Not Reported	Capacity:	0
Pump hp:	0	Column len:	0
Closed:	Not Reported	Abandoned:	Not Reported
Abandon da:	0	Site id:	MD7000000368318

Map ID:	687		
Objectid:	410369	County let:	PG
Permit:	PG940614	Mgs id:	Not Reported
B1 seq:	5021	B1 recd:	1998 3 6
City:	HYATTSVILLE	State:	MD
Zip:	20782	Driller na:	RICHARD KIMES
Driller id:	MGD 63	Est gpm pr:	1
Use for wa:	Test, Observation, Monitoring	Approx dep:	30
Drill meth:	BORED	Replacemen:	N
Wapid:	Not Reported	Subdivisio:	HYATTSVILLE
Section:	Not Reported	Lot:	Not Reported
Nearest to:	HYATTSVILLE	Town dista:	Not Reported
Town direc:	T	Road name:	QUEEN CHAPEL ROAD
Road side:	N	Road dista:	200 FT
Tax map:	Not Reported	Block:	Not Reported
Parcel:	Not Reported	N grid83:	143180
E grid83:	403074	Lat dec de:	38.956515
Lon dec de:	-76.964532	Issue date:	1998 310
Special fl:	Y	C1 seq:	0010
C1 recd:	1998 323	Completion:	1998 313
Total dept:	40	Num unsucc:	0
Hydrofract:	N	Grouted:	Y
Grout type:	BC	Grout top:	1
Grout bott:	18	Casing typ:	PL
Casing dia:	4	Casing dep:	20
Casing hei:	Not Reported	Screen typ:	PL
Top screen:	20	Bottom scr:	40
Screen t 1:	Not Reported	Top scre 1:	0
Bottom s 1:	0	Screen t 2:	Not Reported
Top scre 2:	0	Bottom s 2:	0
Screen dia:	4	Flowing we:	Not Reported
Telescopin:	Not Reported	Log type:	Not Reported
Hrs pumped:	0	Pumping ra:	0
Level befo:	0	Level duri:	0
Test pump:	Not Reported	Pump insta:	N
Install pu:	Not Reported	Capacity:	0
Pump hp:	0	Column len:	0
Closed:	Not Reported	Abandoned:	Y
Abandon da:	2002 516	Site id:	MD7000000410369

Map ID: 687

GEOCHECK VERSION 2.1
STATE DATABASE WELL INFORMATION

Objectid:	410370	County let:	PG
Permit:	PG940615	Mgs id:	Not Reported
B1 seq:	5020	B1 recd:	1998 3 6
City:	HYATTSVILLE	State:	MD
Zip:	20782	Driller na:	RICHARD KIMES
Driller id:	MGD 63	Est gpm pr:	1
Use for wa:	Test, Observation, Monitoring	Approx dep:	30
Drill meth:	BORED	Replacemen:	N
Wapid:	Not Reported	Subdivisio:	HYATTSVILLE
Section:	Not Reported	Lot:	Not Reported
Nearest to:	HYATTSVILLE	Town dista:	Not Reported
Town direc:	T	Road name:	QUEEN CHAPEL
Road side:	N	Road dista:	25 FT
Tax map:	Not Reported	Block:	Not Reported
Parcel:	Not Reported	N grid83:	143180
E grid83:	403074	Lat dec de:	38.956515
Lon dec de:	-76.964532	Issue date:	1998 310
Special fl:	Y	C1 seq:	9785
C1 recd:	1998 323	Completion:	1998 313
Total dept:	30	Num unsucc:	0
Hydrofract:	N	Grouted:	Y
Grout type:	BC	Grout top:	1
Grout bott:	9	Casing typ:	PL
Casing dia:	4	Casing dep:	10
Casing hei:	Not Reported	Screen typ:	PL
Top screen:	10	Bottom scr:	30
Screen t 1:	Not Reported	Top scre 1:	0
Bottom s 1:	0	Screen t 2:	Not Reported
Top scre 2:	0	Bottom s 2:	0
Screen dia:	4	Flowing we:	Not Reported
Telescopin:	Not Reported	Log type:	Not Reported
Hrs pumped:	0	Pumping ra:	0
Level befo:	0	Level duri:	0
Test pump:	Not Reported	Pump insta:	N
Install pu:	Not Reported	Capacity:	0
Pump hp:	0	Column len:	0
Closed:	Not Reported	Abandoned:	Y
Abandon da:	2002 516	Site id:	MD7000000410370

Map ID:	687		
Objectid:	410371	County let:	PG
Permit:	PG940616	Mgs id:	Not Reported
B1 seq:	5019	B1 recd:	1998 3 6
City:	HYATTSVILLE	State:	MD
Zip:	20782	Driller na:	RICHARD KIMES
Driller id:	MGD 63	Est gpm pr:	1
Use for wa:	Test, Observation, Monitoring	Approx dep:	30
Drill meth:	BORED	Replacemen:	N
Wapid:	Not Reported	Subdivisio:	HYATTSVILLE
Section:	Not Reported	Lot:	Not Reported
Nearest to:	HYATTSVILLE	Town dista:	Not Reported
Town direc:	T	Road name:	QUEENS CHAPEL
Road side:	N	Road dista:	25 FT
Tax map:	Not Reported	Block:	Not Reported
Parcel:	Not Reported	N grid83:	143180
E grid83:	403074	Lat dec de:	38.956515
Lon dec de:	-76.964532	Issue date:	1998 310
Special fl:	Y	C1 seq:	9704
C1 recd:	1998 323	Completion:	1998 312
Total dept:	30	Num unsucc:	0

Hydrofract:	N	Grouted:	Y
Grout type:	BC	Grout top:	0
Grout bott:	9	Casing typ:	PL
Casing dia:	4	Casing dep:	10
Casing hei:	Not Reported	Screen typ:	PL
Top screen:	10	Bottom scr:	30
Screen t 1:	Not Reported	Top scre 1:	0
Bottom s 1:	0	Screen t 2:	Not Reported
Top scre 2:	0	Bottom s 2:	0
Screen dia:	4	Flowing we:	Not Reported
Telescopin:	Not Reported	Log type:	Not Reported
Hrs pumped:	0	Pumping ra:	0
Level befo:	0	Level duri:	0
Test pump:	Not Reported	Pump insta:	N
Install pu:	Not Reported	Capacity:	0
Pump hp:	0	Column len:	0
Closed:	Not Reported	Abandoned:	Y
Abandon da:	2002 516	Site id:	MD7000000410371

Map ID:	688		
Objectid:	255780	County let:	PG
Permit:	PG810354	Mgs id:	Not Reported
B1 seq:	Not Reported	B1 recd:	1983 628
City:	SPRINGFIELD	State:	VA
Zip:	22150	Driller na:	COHEN, STANLEY
Driller id:	MWD9015	Est gpm pr:	0
Use for wa:	Test, Observation, Monitoring	Approx dep:	30
Drill meth:	BORED	Replacemen:	N
Wapid:	Not Reported	Subdivisio:	Not Reported
Section:	Not Reported	Lot:	Not Reported
Nearest to:	HYATTSVILLE	Town dista:	0 MI
Town direc:	Not Reported	Road name:	BALTIMORE AVE RT 1
Road side:	E	Road dista:	25 FT
Tax map:	Not Reported	Block:	Not Reported
Parcel:	Not Reported	N grid83:	143180
E grid83:	404903	Lat dec de:	38.956507
Lon dec de:	-76.943433	Issue date:	1983 624
Special fl:	Not Reported	C1 seq:	Not Reported
C1 recd:	1983 628	Completion:	1983 613
Total dept:	19	Num unsucc:	0
Hydrofract:	Not Reported	Grouted:	Y
Grout type:	CM	Grout top:	0
Grout bott:	4	Casing typ:	PL
Casing dia:	4	Casing dep:	4
Casing hei:	+01	Screen typ:	PL
Top screen:	4	Bottom scr:	19
Screen t 1:	Not Reported	Top scre 1:	0
Bottom s 1:	0	Screen t 2:	Not Reported
Top scre 2:	0	Bottom s 2:	0
Screen dia:	4	Flowing we:	Not Reported
Telescopin:	Not Reported	Log type:	Not Reported
Hrs pumped:	1	Pumping ra:	1
Level befo:	19	Level duri:	19
Test pump:	O	Pump insta:	Not Reported
Install pu:	Not Reported	Capacity:	0
Pump hp:	0	Column len:	0
Closed:	Not Reported	Abandoned:	Not Reported
Abandon da:	0	Site id:	MD7000000255780

Map ID: 689

GEOCHECK VERSION 2.1
STATE DATABASE WELL INFORMATION

Objectid:	552674	County let:	Not Reported
Permit:	PG952934	Mgs id:	Not Reported
B1 seq:	0057	B1 recd:	2011 811
City:	HYATTSVILLE	State:	MD
Zip:	20781	Driller na:	CURTIS WINSLOW
Driller id:	MSD 150	Est gpm pr:	0
Use for wa:	C	Approx dep:	200
Drill meth:	ROTARY	Replacemen:	N
Wapid:	Not Reported	Subdivisio:	Not Reported
Section:	Not Reported	Lot:	17&18
Nearest to:	HYATTSVILLE	Town dista:	Not Reported
Town direc:	Not Reported	Road name:	3907 LONGFELLOW ST
Road side:	Not Reported	Road dista:	50 FT
Tax map:	42	Block:	A4
Parcel:	0000	N grid83:	0
E grid83:	0	Lat dec de:	38.956405
Lon dec de:	-76.952024	Issue date:	2011 811
Special fl:	Not Reported	C1 seq:	2167
C1 recd:	2011 927	Completion:	2011 819
Total dept:	200	Num unsucc:	0
Hydrofract:	N	Grouted:	Y
Grout type:	BC	Grout top:	0
Grout bott:	200	Casing typ:	PL
Casing dia:	1	Casing dep:	200
Casing hei:	-4	Screen typ:	Not Reported
Top screen:	0	Bottom scr:	0
Screen t 1:	Not Reported	Top scre 1:	0
Bottom s 1:	0	Screen t 2:	Not Reported
Top scre 2:	0	Bottom s 2:	0
Screen dia:	0	Flowing we:	Not Reported
Telescopin:	Not Reported	Log type:	Not Reported
Hrs pumped:	0	Pumping ra:	0
Level befo:	0	Level duri:	0
Test pump:	Not Reported	Pump insta:	N
Install pu:	Not Reported	Capacity:	0
Pump hp:	0	Column len:	0
Closed:	Not Reported	Abandoned:	Not Reported
Abandon da:	0	Site id:	MD7000000552674

Map ID:	690		
Objectid:	551356	County let:	Not Reported
Permit:	PG952954	Mgs id:	Not Reported
B1 seq:	1601	B1 recd:	2011 819
City:	HYATTSVILLE	State:	MD
Zip:	20781	Driller na:	MARSHALL ARNETTE
Driller id:	MSD 106	Est gpm pr:	0
Use for wa:	C	Approx dep:	300
Drill meth:	ROTARY	Replacemen:	N
Wapid:	Not Reported	Subdivisio:	Not Reported
Section:	01	Lot:	7
Nearest to:	HYATTSVILLE	Town dista:	Not Reported
Town direc:	Not Reported	Road name:	4102 KENNEDY ST
Road side:	Not Reported	Road dista:	Not Reported
Tax map:	0042	Block:	00B4
Parcel:	Not Reported	N grid83:	0
E grid83:	0	Lat dec de:	38.956219
Lon dec de:	-76.947284	Issue date:	2011 819
Special fl:	Not Reported	C1 seq:	2172
C1 recd:	201110 4	Completion:	2011 912
Total dept:	200	Num unsucc:	0

Hydrofract:	Not Reported	Grouted:	Y
Grout type:	BC	Grout top:	0
Grout bott:	200	Casing typ:	PL
Casing dia:	8	Casing dep:	58
Casing hei:	Not Reported	Screen typ:	Not Reported
Top screen:	0	Bottom scr:	0
Screen t 1:	Not Reported	Top scre 1:	0
Bottom s 1:	0	Screen t 2:	Not Reported
Top scre 2:	0	Bottom s 2:	0
Screen dia:	0	Flowing we:	Not Reported
Telescopin:	Not Reported	Log type:	Not Reported
Hrs pumped:	0	Pumping ra:	0
Level befo:	0	Level duri:	0
Test pump:	Not Reported	Pump insta:	Not Reported
Install pu:	Not Reported	Capacity:	0
Pump hp:	0	Column len:	0
Closed:	Not Reported	Abandoned:	Not Reported
Abandon da:	0	Site id:	MD7000000551356

Map ID:	691		
Objectid:	367563	County let:	PG
Permit:	PG920090	Mgs id:	Not Reported
B1 seq:	0674	B1 recd:	0
City:	BELTSVILLE	State:	MD
Zip:	20705	Driller na:	STEPHEN J DUDZIK
Driller id:	MWD 475	Est gpm pr:	0
Use for wa:	Test, Observation, Monitoring	Approx dep:	25
Drill meth:	BORED	Replacemen:	N
Wapid:	Not Reported	Subdivisio:	Not Reported
Section:	Not Reported	Lot:	Not Reported
Nearest to:	HYATTSVILLE	Town dista:	Not Reported
Town direc:	T	Road name:	HAMILTON ST
Road side:	S	Road dista:	100 FT
Tax map:	Not Reported	Block:	Not Reported
Parcel:	Not Reported	N grid83:	142875
E grid83:	402769	Lat dec de:	38.953771
Lon dec de:	-76.96805	Issue date:	199312 3
Special fl:	Y	C1 seq:	5973
C1 recd:	1994 1 4	Completion:	199312 9
Total dept:	15	Num unsucc:	0
Hydrofract:	Not Reported	Grouted:	Y
Grout type:	BC	Grout top:	1
Grout bott:	2	Casing typ:	PL
Casing dia:	4	Casing dep:	2
Casing hei:	Not Reported	Screen typ:	PL
Top screen:	2	Bottom scr:	15
Screen t 1:	Not Reported	Top scre 1:	0
Bottom s 1:	0	Screen t 2:	Not Reported
Top scre 2:	0	Bottom s 2:	0
Screen dia:	4	Flowing we:	Not Reported
Telescopin:	Not Reported	Log type:	Not Reported
Hrs pumped:	0	Pumping ra:	0
Level befo:	0	Level duri:	0
Test pump:	Not Reported	Pump insta:	Not Reported
Install pu:	Not Reported	Capacity:	0
Pump hp:	0	Column len:	0
Closed:	Not Reported	Abandoned:	Not Reported
Abandon da:	0	Site id:	MD7000000367563

Map ID: 691

GEOCHECK VERSION 2.1
STATE DATABASE WELL INFORMATION

Objectid:	367562	County let:	PG
Permit:	PG920089	Mgs id:	Not Reported
B1 seq:	0683	B1 recd:	19931124
City:	BELTSVILLE	State:	MD
Zip:	20705	Driller na:	STEPHEN J DUDZIK
Driller id:	MWD 475	Est gpm pr:	0
Use for wa:	Test, Observation, Monitoring	Approx dep:	25
Drill meth:	BORED	Replacemen:	N
Wapid:	Not Reported	Subdivisio:	Not Reported
Section:	Not Reported	Lot:	Not Reported
Nearest to:	HYATTSVILLE	Town dista:	Not Reported
Town direc:	T	Road name:	HAMILTON ST
Road side:	S	Road dista:	25 FT
Tax map:	Not Reported	Block:	Not Reported
Parcel:	Not Reported	N grid83:	142875
E grid83:	402769	Lat dec de:	38.953771
Lon dec de:	-76.96805	Issue date:	199312 3
Special fl:	Y	C1 seq:	5972
C1 recd:	1994 1 4	Completion:	199312 7
Total dept:	15	Num unsucc:	0
Hydrofract:	Not Reported	Grouted:	Y
Grout type:	BC	Grout top:	1
Grout bott:	2	Casing typ:	PL
Casing dia:	4	Casing dep:	3
Casing hei:	Not Reported	Screen typ:	PL
Top screen:	3	Bottom scr:	18
Screen t 1:	Not Reported	Top scre 1:	0
Bottom s 1:	0	Screen t 2:	Not Reported
Top scre 2:	0	Bottom s 2:	0
Screen dia:	4	Flowing we:	Not Reported
Telescopin:	Not Reported	Log type:	Not Reported
Hrs pumped:	0	Pumping ra:	0
Level befo:	0	Level duri:	0
Test pump:	Not Reported	Pump insta:	Not Reported
Install pu:	Not Reported	Capacity:	0
Pump hp:	0	Column len:	0
Closed:	Not Reported	Abandoned:	Not Reported
Abandon da:	0	Site id:	MD7000000367562

Map ID:	691		
Objectid:	367561	County let:	PG
Permit:	PG920088	Mgs id:	Not Reported
B1 seq:	0684	B1 recd:	19931124
City:	BELTSVILLE	State:	MD
Zip:	20705	Driller na:	STEPHEN J DUDZIK
Driller id:	MWD 475	Est gpm pr:	0
Use for wa:	Test, Observation, Monitoring	Approx dep:	25
Drill meth:	BORED	Replacemen:	N
Wapid:	Not Reported	Subdivisio:	Not Reported
Section:	Not Reported	Lot:	Not Reported
Nearest to:	HYATTSVILLE	Town dista:	Not Reported
Town direc:	T	Road name:	HAMILTON ST
Road side:	S	Road dista:	10 FT
Tax map:	Not Reported	Block:	Not Reported
Parcel:	Not Reported	N grid83:	142875
E grid83:	402769	Lat dec de:	38.953771
Lon dec de:	-76.96805	Issue date:	199312 3
Special fl:	Y	C1 seq:	5971
C1 recd:	1994 114	Completion:	199312 8
Total dept:	15	Num unsucc:	0

Hydrofract:	Not Reported	Grouted:	Y
Grout type:	BC	Grout top:	1
Grout bott:	2	Casing typ:	PL
Casing dia:	4	Casing dep:	2
Casing hei:	Not Reported	Screen typ:	PL
Top screen:	2	Bottom scr:	15
Screen t 1:	Not Reported	Top scre 1:	0
Bottom s 1:	0	Screen t 2:	Not Reported
Top scre 2:	0	Bottom s 2:	0
Screen dia:	4	Flowing we:	Not Reported
Telescopin:	Not Reported	Log type:	Not Reported
Hrs pumped:	0	Pumping ra:	0
Level befo:	0	Level duri:	0
Test pump:	Not Reported	Pump insta:	Not Reported
Install pu:	Not Reported	Capacity:	0
Pump hp:	0	Column len:	0
Closed:	Not Reported	Abandoned:	Not Reported
Abandon da:	0	Site id:	MD7000000367561

Map ID:	691		
Objectid:	370463	County let:	PG
Permit:	PG920772	Mgs id:	Not Reported
B1 seq:	6205	B1 recd:	1995 512
City:	HYATTSVILLE	State:	MD
Zip:	20782	Driller na:	WALTER T CONNELLY
Driller id:	MGD 035	Est gpm pr:	0
Use for wa:	Test, Observation, Monitoring	Approx dep:	15
Drill meth:	BORED	Replacemen:	N
Wapid:	Not Reported	Subdivisio:	Not Reported
Section:	Not Reported	Lot:	Not Reported
Nearest to:	HYATTSVILLE	Town dista:	Not Reported
Town direc:	T	Road name:	AGER
Road side:	Not Reported	Road dista:	Not Reported
Tax map:	Not Reported	Block:	Not Reported
Parcel:	Not Reported	N grid83:	142875
E grid83:	402769	Lat dec de:	38.953771
Lon dec de:	-76.96805	Issue date:	1995 515
Special fl:	Not Reported	C1 seq:	1904
C1 recd:	1995 6 5	Completion:	1995 525
Total dept:	15	Num unsucc:	0
Hydrofract:	Not Reported	Grouted:	Y
Grout type:	CM	Grout top:	0
Grout bott:	3	Casing typ:	PL
Casing dia:	4	Casing dep:	5
Casing hei:	Not Reported	Screen typ:	PL
Top screen:	5	Bottom scr:	15
Screen t 1:	Not Reported	Top scre 1:	0
Bottom s 1:	0	Screen t 2:	Not Reported
Top scre 2:	0	Bottom s 2:	0
Screen dia:	4	Flowing we:	Not Reported
Telescopin:	Not Reported	Log type:	Not Reported
Hrs pumped:	1	Pumping ra:	1
Level befo:	1	Level duri:	1
Test pump:	Not Reported	Pump insta:	N
Install pu:	Not Reported	Capacity:	0
Pump hp:	0	Column len:	0
Closed:	Not Reported	Abandoned:	Y
Abandon da:	1995 6 6	Site id:	MD7000000370463

Map ID: 691

GEOCHECK VERSION 2.1
STATE DATABASE WELL INFORMATION

Objectid:	370462	County let:	PG
Permit:	PG920771	Mgs id:	Not Reported
B1 seq:	6206	B1 recd:	1995 512
City:	HYATTSVILLE	State:	MD
Zip:	20782	Driller na:	WALTER T CONNEELY
Driller id:	MGD 035	Est gpm pr:	0
Use for wa:	Test, Observation, Monitoring	Approx dep:	15
Drill meth:	BORED	Replacemen:	N
Wapid:	Not Reported	Subdivisio:	Not Reported
Section:	Not Reported	Lot:	Not Reported
Nearest to:	HYATTSVILLE	Town dista:	Not Reported
Town direc:	T	Road name:	AGER
Road side:	Not Reported	Road dista:	Not Reported
Tax map:	Not Reported	Block:	Not Reported
Parcel:	Not Reported	N grid83:	142875
E grid83:	402769	Lat dec de:	38.953771
Lon dec de:	-76.96805	Issue date:	1995 515
Special fl:	Not Reported	C1 seq:	4269
C1 recd:	1995 6 5	Completion:	1995 525
Total dept:	15	Num unsucc:	0
Hydrofract:	Not Reported	Grouted:	Y
Grout type:	CM	Grout top:	0
Grout bott:	3	Casing typ:	PL
Casing dia:	4	Casing dep:	5
Casing hei:	Not Reported	Screen typ:	PL
Top screen:	5	Bottom scr:	15
Screen t 1:	Not Reported	Top scre 1:	0
Bottom s 1:	0	Screen t 2:	Not Reported
Top scre 2:	0	Bottom s 2:	0
Screen dia:	4	Flowing we:	Not Reported
Telescopin:	Not Reported	Log type:	Not Reported
Hrs pumped:	1	Pumping ra:	1
Level befo:	1	Level duri:	1
Test pump:	Not Reported	Pump insta:	N
Install pu:	Not Reported	Capacity:	0
Pump hp:	0	Column len:	0
Closed:	Not Reported	Abandoned:	Y
Abandon da:	1995 6 6	Site id:	MD7000000370462

Map ID:	691		
Objectid:	370461	County let:	PG
Permit:	PG920770	Mgs id:	Not Reported
B1 seq:	6226	B1 recd:	1995 512
City:	HYATTSVILLE	State:	MD
Zip:	20782	Driller na:	WALTER T CONNELEY
Driller id:	MGD 035	Est gpm pr:	0
Use for wa:	Test, Observation, Monitoring	Approx dep:	15
Drill meth:	BORED	Replacemen:	N
Wapid:	Not Reported	Subdivisio:	Not Reported
Section:	Not Reported	Lot:	Not Reported
Nearest to:	HYATTSVILLE	Town dista:	Not Reported
Town direc:	T	Road name:	AGER RD
Road side:	Not Reported	Road dista:	Not Reported
Tax map:	Not Reported	Block:	Not Reported
Parcel:	Not Reported	N grid83:	142875
E grid83:	402769	Lat dec de:	38.953771
Lon dec de:	-76.96805	Issue date:	1995 515
Special fl:	Not Reported	C1 seq:	1930
C1 recd:	1995 6 5	Completion:	1995 525
Total dept:	15	Num unsucc:	0

Hydrofract:	Not Reported	Grouted:	Y
Grout type:	CM	Grout top:	0
Grout bott:	3	Casing typ:	PL
Casing dia:	4	Casing dep:	5
Casing hei:	Not Reported	Screen typ:	PL
Top screen:	5	Bottom scr:	15
Screen t 1:	Not Reported	Top scre 1:	0
Bottom s 1:	0	Screen t 2:	Not Reported
Top scre 2:	0	Bottom s 2:	0
Screen dia:	4	Flowing we:	Not Reported
Telescopin:	Not Reported	Log type:	Not Reported
Hrs pumped:	1	Pumping ra:	1
Level befo:	1	Level duri:	1
Test pump:	Not Reported	Pump insta:	N
Install pu:	Not Reported	Capacity:	0
Pump hp:	0	Column len:	0
Closed:	Not Reported	Abandoned:	Y
Abandon da:	1995 6 6	Site id:	MD7000000370461

Map ID:	692		
Objectid:	258390	County let:	PG
Permit:	PG881338	Mgs id:	Not Reported
B1 seq:	9205	B1 recd:	1990 618
City:	HYATTSVILLE	State:	MD
Zip:	20782	Driller na:	ROBERT STEVENS
Driller id:	MWD0505	Est gpm pr:	0
Use for wa:	Test, Observation, Monitoring	Approx dep:	30
Drill meth:	BORED	Replacemen:	N
Wapid:	Not Reported	Subdivisio:	QUEENS CHAPEL
Section:	Not Reported	Lot:	B1
Nearest to:	HYATTSVILLE	Town dista:	Not Reported
Town direc:	T	Road name:	HAMILTON ST
Road side:	N	Road dista:	21 FT
Tax map:	Not Reported	Block:	Not Reported
Parcel:	Not Reported	N grid83:	142875
E grid83:	403074	Lat dec de:	38.95377
Lon dec de:	-76.964534	Issue date:	1990 625
Special fl:	Y	C1 seq:	8250
C1 recd:	1990 719	Completion:	1990 919
Total dept:	23	Num unsucc:	0
Hydrofract:	Not Reported	Grouted:	Y
Grout type:	CM	Grout top:	0
Grout bott:	8	Casing typ:	PL
Casing dia:	4	Casing dep:	13
Casing hei:	-.5	Screen typ:	PL
Top screen:	13	Bottom scr:	23
Screen t 1:	Not Reported	Top scre 1:	0
Bottom s 1:	0	Screen t 2:	Not Reported
Top scre 2:	0	Bottom s 2:	0
Screen dia:	4	Flowing we:	Not Reported
Telescopin:	Not Reported	Log type:	Not Reported
Hrs pumped:	1	Pumping ra:	1
Level befo:	1	Level duri:	1
Test pump:	O	Pump insta:	N
Install pu:	Not Reported	Capacity:	0
Pump hp:	0	Column len:	0
Closed:	Not Reported	Abandoned:	Not Reported
Abandon da:	0	Site id:	MD7000000258390

Map ID: 692

GEOCHECK VERSION 2.1
STATE DATABASE WELL INFORMATION

Objectid:	410085	County let:	PG
Permit:	PG940931	Mgs id:	Not Reported
B1 seq:	8397	B1 recd:	1999 113
City:	WASHINGTON	State:	DC
Zip:	20036	Driller na:	SCOTT LENGLET
Driller id:	MGD 75	Est gpm pr:	0
Use for wa:	Test, Observation, Monitoring	Approx dep:	12
Drill meth:	Not Reported	Replacemen:	N
Wapid:	Not Reported	Subdivisio:	Not Reported
Section:	Not Reported	Lot:	Not Reported
Nearest to:	HYATTSVILLE	Town dista:	Not Reported
Town direc:	T	Road name:	HAMILTON STREET
Road side:	N	Road dista:	400 FT
Tax map:	B2	Block:	Not Reported
Parcel:	3110	N grid83:	142875
E grid83:	403074	Lat dec de:	38.95377
Lon dec de:	-76.964534	Issue date:	1999 127
Special fl:	Not Reported	C1 seq:	5980
C1 recd:	1999 5 5	Completion:	1999 4 1
Total dept:	18	Num unsucc:	0
Hydrofract:	N	Grouted:	Not Reported
Grout type:	Not Reported	Grout top:	0
Grout bott:	0	Casing typ:	Not Reported
Casing dia:	0	Casing dep:	0
Casing hei:	Not Reported	Screen typ:	Not Reported
Top screen:	0	Bottom scr:	0
Screen t 1:	Not Reported	Top scre 1:	0
Bottom s 1:	0	Screen t 2:	Not Reported
Top scre 2:	0	Bottom s 2:	0
Screen dia:	0	Flowing we:	Not Reported
Telescopin:	Not Reported	Log type:	Not Reported
Hrs pumped:	0	Pumping ra:	0
Level befo:	0	Level duri:	0
Test pump:	Not Reported	Pump insta:	N
Install pu:	Not Reported	Capacity:	0
Pump hp:	0	Column len:	0
Closed:	Not Reported	Abandoned:	Y
Abandon da:	1999 4 1	Site id:	MD7000000410085

Map ID:	692		
Objectid:	410086	County let:	PG
Permit:	PG940932	Mgs id:	Not Reported
B1 seq:	8352	B1 recd:	1999 113
City:	WASHINGTON	State:	DC
Zip:	20036	Driller na:	SCOTT LENGLET
Driller id:	MGD 75	Est gpm pr:	0
Use for wa:	Test, Observation, Monitoring	Approx dep:	12
Drill meth:	Not Reported	Replacemen:	N
Wapid:	Not Reported	Subdivisio:	Not Reported
Section:	Not Reported	Lot:	Not Reported
Nearest to:	HYATTSVILLE	Town dista:	Not Reported
Town direc:	T	Road name:	HAMILTON ST
Road side:	N	Road dista:	400 FT
Tax map:	B2	Block:	Not Reported
Parcel:	3110	N grid83:	142875
E grid83:	403074	Lat dec de:	38.95377
Lon dec de:	-76.964534	Issue date:	1999 127
Special fl:	Not Reported	C1 seq:	5979
C1 recd:	1999 5 5	Completion:	1999 4 1
Total dept:	18	Num unsucc:	0

Hydrofract:	N	Grouted:	Not Reported
Grout type:	Not Reported	Grout top:	0
Grout bott:	0	Casing typ:	Not Reported
Casing dia:	0	Casing dep:	0
Casing hei:	Not Reported	Screen typ:	Not Reported
Top screen:	0	Bottom scr:	0
Screen t 1:	Not Reported	Top scre 1:	0
Bottom s 1:	0	Screen t 2:	Not Reported
Top scre 2:	0	Bottom s 2:	0
Screen dia:	0	Flowing we:	Not Reported
Telescopin:	Not Reported	Log type:	Not Reported
Hrs pumped:	0	Pumping ra:	0
Level befo:	0	Level duri:	0
Test pump:	Not Reported	Pump insta:	N
Install pu:	Not Reported	Capacity:	0
Pump hp:	0	Column len:	0
Closed:	Not Reported	Abandoned:	Y
Abandon da:	1999 4 1	Site id:	MD7000000410086

Map ID:	692		
Objectid:	257031	County let:	PG
Permit:	PG811707	Mgs id:	Not Reported
B1 seq:	Not Reported	B1 recd:	1987 9 4
City:	HYATTSVILLE	State:	MD
Zip:	20782	Driller na:	D'AMIANO, ANTHONY R.
Driller id:	MWD0346	Est gpm pr:	0
Use for wa:	Test, Observation, Monitoring	Approx dep:	25
Drill meth:	AIR-ROT	Replacemen:	N
Wapid:	Not Reported	Subdivisio:	Not Reported
Section:	Not Reported	Lot:	Not Reported
Nearest to:	HYATTSVILLE	Town dista:	0 MI
Town direc:	Not Reported	Road name:	AGER RD
Road side:	E	Road dista:	45 FT
Tax map:	Not Reported	Block:	Not Reported
Parcel:	Not Reported	N grid83:	142875
E grid83:	403074	Lat dec de:	38.95377
Lon dec de:	-76.964534	Issue date:	1987 821
Special fl:	Not Reported	C1 seq:	Not Reported
C1 recd:	1987 916	Completion:	1987 814
Total dept:	19	Num unsucc:	0
Hydrofract:	Not Reported	Grouted:	Y
Grout type:	BC	Grout top:	0
Grout bott:	2	Casing typ:	PL
Casing dia:	4	Casing dep:	2
Casing hei:	+01	Screen typ:	PL
Top screen:	2	Bottom scr:	19
Screen t 1:	Not Reported	Top scre 1:	0
Bottom s 1:	0	Screen t 2:	Not Reported
Top scre 2:	0	Bottom s 2:	0
Screen dia:	4	Flowing we:	Not Reported
Telescopin:	Not Reported	Log type:	Not Reported
Hrs pumped:	1	Pumping ra:	1
Level befo:	1	Level duri:	1
Test pump:	O	Pump insta:	Not Reported
Install pu:	Not Reported	Capacity:	0
Pump hp:	0	Column len:	0
Closed:	Not Reported	Abandoned:	Not Reported
Abandon da:	0	Site id:	MD7000000257031

Map ID: 692

GEOCHECK VERSION 2.1
STATE DATABASE WELL INFORMATION

Objectid:	258388	County let:	PG
Permit:	PG881336	Mgs id:	Not Reported
B1 seq:	9204	B1 recd:	1990 618
City:	HYATTSVILLE	State:	MD
Zip:	20782	Driller na:	ROBERT STEVENS
Driller id:	MWD0505	Est gpm pr:	0
Use for wa:	Test, Observation, Monitoring	Approx dep:	30
Drill meth:	BORED	Replacemen:	N
Wapid:	Not Reported	Subdivisio:	QUEENS CHAPEL
Section:	Not Reported	Lot:	B1
Nearest to:	HYATTSVILLE	Town dista:	Not Reported
Town direc:	T	Road name:	HAMILTON ST
Road side:	N	Road dista:	24 FT
Tax map:	Not Reported	Block:	Not Reported
Parcel:	Not Reported	N grid83:	142875
E grid83:	403074	Lat dec de:	38.95377
Lon dec de:	-76.964534	Issue date:	1990 625
Special fl:	N	C1 seq:	8248
C1 recd:	1990 718	Completion:	1990 618
Total dept:	20	Num unsucc:	0
Hydrofract:	Not Reported	Grouted:	Y
Grout type:	CM	Grout top:	0
Grout bott:	5	Casing typ:	PL
Casing dia:	4	Casing dep:	9
Casing hei:	-.5	Screen typ:	PL
Top screen:	9	Bottom scr:	19
Screen t 1:	Not Reported	Top scre 1:	0
Bottom s 1:	0	Screen t 2:	Not Reported
Top scre 2:	0	Bottom s 2:	0
Screen dia:	4	Flowing we:	Not Reported
Telescopin:	Not Reported	Log type:	Not Reported
Hrs pumped:	1	Pumping ra:	1
Level befo:	1	Level duri:	1
Test pump:	O	Pump insta:	N
Install pu:	Not Reported	Capacity:	0
Pump hp:	0	Column len:	0
Closed:	Not Reported	Abandoned:	Not Reported
Abandon da:	0	Site id:	MD7000000258388

Map ID:	692		
Objectid:	258389	County let:	PG
Permit:	PG881337	Mgs id:	Not Reported
B1 seq:	9203	B1 recd:	1990 618
City:	HYATTSVILLE	State:	MD
Zip:	20781	Driller na:	ROBERT STEVENS
Driller id:	MWD0505	Est gpm pr:	0
Use for wa:	Test, Observation, Monitoring	Approx dep:	30
Drill meth:	BORED	Replacemen:	N
Wapid:	Not Reported	Subdivisio:	QUEENS CHAPEL
Section:	Not Reported	Lot:	B1
Nearest to:	HYATTSVILLE	Town dista:	Not Reported
Town direc:	T	Road name:	HAMILTON STREET
Road side:	N	Road dista:	40 FT
Tax map:	Not Reported	Block:	Not Reported
Parcel:	Not Reported	N grid83:	142875
E grid83:	403074	Lat dec de:	38.95377
Lon dec de:	-76.964534	Issue date:	1990 625
Special fl:	Y	C1 seq:	8249
C1 recd:	1990 719	Completion:	1990 619
Total dept:	20	Num unsucc:	0

Hydrofract:	Not Reported	Grouted:	Y
Grout type:	CM	Grout top:	0
Grout bott:	7	Casing typ:	PL
Casing dia:	4	Casing dep:	10
Casing hei:	-.5	Screen typ:	PL
Top screen:	10	Bottom scr:	20
Screen t 1:	Not Reported	Top scre 1:	0
Bottom s 1:	0	Screen t 2:	Not Reported
Top scre 2:	0	Bottom s 2:	0
Screen dia:	4	Flowing we:	Not Reported
Telescopin:	Not Reported	Log type:	Not Reported
Hrs pumped:	1	Pumping ra:	1
Level befo:	1	Level duri:	1
Test pump:	O	Pump insta:	N
Install pu:	Not Reported	Capacity:	0
Pump hp:	0	Column len:	0
Closed:	Not Reported	Abandoned:	Not Reported
Abandon da:	0	Site id:	MD7000000258389

Map ID:	692		
Objectid:	410090	County let:	PG
Permit:	PG940936	Mgs id:	Not Reported
B1 seq:	8356	B1 recd:	1999 113
City:	WASHINGTON	State:	DC
Zip:	20036	Driller na:	SCOTT LENGLET
Driller id:	MGD 75	Est gpm pr:	0
Use for wa:	Test, Observation, Monitoring	Approx dep:	12
Drill meth:	Not Reported	Replacemen:	N
Wapid:	Not Reported	Subdivisio:	Not Reported
Section:	Not Reported	Lot:	Not Reported
Nearest to:	HYATTSVILLE	Town dista:	Not Reported
Town direc:	T	Road name:	HAMILTON ST
Road side:	N	Road dista:	400 FT
Tax map:	A3	Block:	Not Reported
Parcel:	3024	N grid83:	142875
E grid83:	403074	Lat dec de:	38.95377
Lon dec de:	-76.964534	Issue date:	1999 127
Special fl:	Not Reported	C1 seq:	5975
C1 recd:	1999 5 5	Completion:	1999 4 1
Total dept:	18	Num unsucc:	0
Hydrofract:	N	Grouted:	Not Reported
Grout type:	Not Reported	Grout top:	0
Grout bott:	0	Casing typ:	Not Reported
Casing dia:	0	Casing dep:	0
Casing hei:	Not Reported	Screen typ:	Not Reported
Top screen:	0	Bottom scr:	0
Screen t 1:	Not Reported	Top scre 1:	0
Bottom s 1:	0	Screen t 2:	Not Reported
Top scre 2:	0	Bottom s 2:	0
Screen dia:	0	Flowing we:	Not Reported
Telescopin:	Not Reported	Log type:	Not Reported
Hrs pumped:	0	Pumping ra:	0
Level befo:	0	Level duri:	0
Test pump:	Not Reported	Pump insta:	N
Install pu:	Not Reported	Capacity:	0
Pump hp:	0	Column len:	0
Closed:	Not Reported	Abandoned:	Y
Abandon da:	1999 4 1	Site id:	MD7000000410090

Map ID: 692

GEOCHECK VERSION 2.1
STATE DATABASE WELL INFORMATION

Objectid:	410091	County let:	PG
Permit:	PG940937	Mgs id:	Not Reported
B1 seq:	8357	B1 recd:	1999 113
City:	WASHINGTON	State:	DC
Zip:	20036	Driller na:	SCOTT LENGLET
Driller id:	MGD 75	Est gpm pr:	0
Use for wa:	Test, Observation, Monitoring	Approx dep:	12
Drill meth:	Not Reported	Replacemen:	N
Wapid:	Not Reported	Subdivisio:	Not Reported
Section:	Not Reported	Lot:	Not Reported
Nearest to:	HYATTSVILLE	Town dista:	Not Reported
Town direc:	T	Road name:	HAMILTON ST
Road side:	N	Road dista:	400 FT
Tax map:	A3	Block:	Not Reported
Parcel:	3024	N grid83:	142875
E grid83:	403074	Lat dec de:	38.95377
Lon dec de:	-76.964534	Issue date:	1999 127
Special fl:	Not Reported	C1 seq:	5974
C1 recd:	1999 5 5	Completion:	1999 4 1
Total dept:	18	Num unsucc:	0
Hydrofract:	N	Grouted:	Not Reported
Grout type:	Not Reported	Grout top:	0
Grout bott:	0	Casing typ:	Not Reported
Casing dia:	0	Casing dep:	0
Casing hei:	Not Reported	Screen typ:	Not Reported
Top screen:	0	Bottom scr:	0
Screen t 1:	Not Reported	Top scre 1:	0
Bottom s 1:	0	Screen t 2:	Not Reported
Top scre 2:	0	Bottom s 2:	0
Screen dia:	0	Flowing we:	Not Reported
Telescopin:	Not Reported	Log type:	Not Reported
Hrs pumped:	0	Pumping ra:	0
Level befo:	0	Level duri:	0
Test pump:	Not Reported	Pump insta:	Not Reported
Install pu:	Not Reported	Capacity:	0
Pump hp:	0	Column len:	0
Closed:	Not Reported	Abandoned:	Y
Abandon da:	1999 4 1	Site id:	MD7000000410091

Map ID:	692		
Objectid:	410092	County let:	PG
Permit:	PG940938	Mgs id:	Not Reported
B1 seq:	8358	B1 recd:	1999 113
City:	WASHINGTON	State:	DC
Zip:	20036	Driller na:	SCOTT LENGLET
Driller id:	MGD 75	Est gpm pr:	0
Use for wa:	Test, Observation, Monitoring	Approx dep:	12
Drill meth:	Not Reported	Replacemen:	N
Wapid:	Not Reported	Subdivisio:	Not Reported
Section:	Not Reported	Lot:	Not Reported
Nearest to:	HYATTSVILLE	Town dista:	Not Reported
Town direc:	T	Road name:	HAMILTON ST
Road side:	N	Road dista:	400 FT
Tax map:	A3	Block:	Not Reported
Parcel:	3024	N grid83:	142875
E grid83:	403074	Lat dec de:	38.95377
Lon dec de:	-76.964534	Issue date:	1999 127
Special fl:	Not Reported	C1 seq:	5981
C1 recd:	1999 5 5	Completion:	1999 4 1
Total dept:	18	Num unsucc:	0

Hydrofract:	N	Grouted:	Not Reported
Grout type:	Not Reported	Grout top:	0
Grout bott:	0	Casing typ:	Not Reported
Casing dia:	0	Casing dep:	0
Casing hei:	Not Reported	Screen typ:	Not Reported
Top screen:	0	Bottom scr:	0
Screen t 1:	Not Reported	Top scre 1:	0
Bottom s 1:	0	Screen t 2:	Not Reported
Top scre 2:	0	Bottom s 2:	0
Screen dia:	0	Flowing we:	Not Reported
Telescopin:	Not Reported	Log type:	Not Reported
Hrs pumped:	0	Pumping ra:	0
Level befo:	0	Level duri:	0
Test pump:	Not Reported	Pump insta:	N
Install pu:	Not Reported	Capacity:	0
Pump hp:	0	Column len:	0
Closed:	Not Reported	Abandoned:	Y
Abandon da:	1999 4 1	Site id:	MD7000000410092

Map ID:	692		
Objectid:	410087	County let:	PG
Permit:	PG940933	Mgs id:	Not Reported
B1 seq:	8353	B1 recd:	1999 113
City:	WASHINGTON	State:	DC
Zip:	20036	Driller na:	SCOTT LENGLET
Driller id:	MGD 75	Est gpm pr:	0
Use for wa:	Test, Observation, Monitoring	Approx dep:	12
Drill meth:	Not Reported	Replacemen:	N
Wapid:	Not Reported	Subdivisio:	Not Reported
Section:	Not Reported	Lot:	Not Reported
Nearest to:	HYATTSVILLE	Town dista:	Not Reported
Town direc:	T	Road name:	HAMILTON ST
Road side:	N	Road dista:	400 FT
Tax map:	B2	Block:	Not Reported
Parcel:	3110	N grid83:	142875
E grid83:	403074	Lat dec de:	38.95377
Lon dec de:	-76.964534	Issue date:	1999 127
Special fl:	Not Reported	C1 seq:	5978
C1 recd:	1999 5 5	Completion:	1999 4 1
Total dept:	18	Num unsucc:	0
Hydrofract:	N	Grouted:	Not Reported
Grout type:	Not Reported	Grout top:	0
Grout bott:	0	Casing typ:	Not Reported
Casing dia:	0	Casing dep:	0
Casing hei:	Not Reported	Screen typ:	Not Reported
Top screen:	0	Bottom scr:	0
Screen t 1:	Not Reported	Top scre 1:	0
Bottom s 1:	0	Screen t 2:	Not Reported
Top scre 2:	0	Bottom s 2:	0
Screen dia:	0	Flowing we:	Not Reported
Telescopin:	Not Reported	Log type:	Not Reported
Hrs pumped:	0	Pumping ra:	0
Level befo:	0	Level duri:	0
Test pump:	Not Reported	Pump insta:	N
Install pu:	Not Reported	Capacity:	0
Pump hp:	0	Column len:	0
Closed:	Not Reported	Abandoned:	Y
Abandon da:	1999 4 1	Site id:	MD7000000410087

Map ID: 692

GEOCHECK VERSION 2.1
STATE DATABASE WELL INFORMATION

Objectid:	410088	County let:	PG
Permit:	PG940934	Mgs id:	Not Reported
B1 seq:	8354	B1 recd:	1999 113
City:	WASHINGTON	State:	DC
Zip:	20036	Driller na:	SCOTT LENGLET
Driller id:	MGD 75	Est gpm pr:	0
Use for wa:	Test, Observation, Monitoring	Approx dep:	12
Drill meth:	Not Reported	Replacemen:	N
Wapid:	Not Reported	Subdivisio:	Not Reported
Section:	Not Reported	Lot:	Not Reported
Nearest to:	HYATTSVILLE	Town dista:	Not Reported
Town direc:	T	Road name:	HAMILTON ST
Road side:	N	Road dista:	400 FT
Tax map:	B2	Block:	Not Reported
Parcel:	3110	N grid83:	142875
E grid83:	403074	Lat dec de:	38.95377
Lon dec de:	-76.964534	Issue date:	1999 127
Special fl:	Not Reported	C1 seq:	5977
C1 recd:	1999 5 5	Completion:	1999 4 1
Total dept:	18	Num unsucc:	0
Hydrofract:	N	Grouted:	Not Reported
Grout type:	Not Reported	Grout top:	0
Grout bott:	0	Casing typ:	Not Reported
Casing dia:	0	Casing dep:	0
Casing hei:	Not Reported	Screen typ:	Not Reported
Top screen:	0	Bottom scr:	0
Screen t 1:	Not Reported	Top scre 1:	0
Bottom s 1:	0	Screen t 2:	Not Reported
Top scre 2:	0	Bottom s 2:	0
Screen dia:	0	Flowing we:	Not Reported
Telescopin:	Not Reported	Log type:	Not Reported
Hrs pumped:	0	Pumping ra:	0
Level befo:	0	Level duri:	0
Test pump:	Not Reported	Pump insta:	N
Install pu:	Not Reported	Capacity:	0
Pump hp:	0	Column len:	0
Closed:	Not Reported	Abandoned:	Y
Abandon da:	1999 4 1	Site id:	MD7000000410088

Map ID:	692		
Objectid:	410089	County let:	PG
Permit:	PG940935	Mgs id:	Not Reported
B1 seq:	8355	B1 recd:	1999 113
City:	WASHINGTON	State:	DC
Zip:	20036	Driller na:	SCOTT LENGLET
Driller id:	MGD 75	Est gpm pr:	0
Use for wa:	Test, Observation, Monitoring	Approx dep:	12
Drill meth:	Not Reported	Replacemen:	N
Wapid:	Not Reported	Subdivisio:	Not Reported
Section:	Not Reported	Lot:	Not Reported
Nearest to:	HYATTSVILLE	Town dista:	Not Reported
Town direc:	T	Road name:	HAMILTON ST
Road side:	N	Road dista:	400 FT
Tax map:	A3	Block:	Not Reported
Parcel:	3024	N grid83:	142875
E grid83:	403074	Lat dec de:	38.95377
Lon dec de:	-76.964534	Issue date:	1999 127
Special fl:	Not Reported	C1 seq:	5976
C1 recd:	1999 5 5	Completion:	1999 4 1
Total dept:	18	Num unsucc:	0

GEOCHECK VERSION 2.1
STATE DATABASE WELL INFORMATION

Hydrofract:	N	Grouted:	Not Reported
Grout type:	Not Reported	Grout top:	0
Grout bott:	0	Casing typ:	Not Reported
Casing dia:	0	Casing dep:	0
Casing hei:	Not Reported	Screen typ:	Not Reported
Top screen:	0	Bottom scr:	0
Screen t 1:	Not Reported	Top scre 1:	0
Bottom s 1:	0	Screen t 2:	Not Reported
Top scre 2:	0	Bottom s 2:	0
Screen dia:	0	Flowing we:	Not Reported
Telescopin:	Not Reported	Log type:	Not Reported
Hrs pumped:	0	Pumping ra:	0
Level befo:	0	Level duri:	0
Test pump:	Not Reported	Pump insta:	N
Install pu:	Not Reported	Capacity:	0
Pump hp:	0	Column len:	0
Closed:	Not Reported	Abandoned:	Y
Abandon da:	1999 4 1	Site id:	MD7000000410089

GEOCHECK VERSION 2.1
PUBLIC WATER SUPPLY SYSTEM INFORMATION

PWS SUMMARY:

Map ID:	315		
Epa region:	03	State:	MD
Pwsid:	MD0160001		
Pwsname:	U.S.D.A. AGRICULTURAL RESEARCH CENTER		
Cityserved:	Not Reported	Stateserved:	MD
Zipserved:	Not Reported	Fipscounty:	24033
Status:	Active	Retpopsrvd:	1400
Pwssvcconn:	800	Psource longname:	Groundwater
Pwstype:	NTNCWS	Owner:	Fed_Govt
Contact:	DANIEL RAGAN[SUPERINTENTDENT]		
Contactorgname:	U.S.D.A. AGRICULTURAL RESEARCH CENTER		
Contactphone:	3015045610	Contactaddress1:	FACILITY SERVICES- PLANT MAINT
Contactaddress2:	BARC EAST - BLDG 426	Contactcity:	BELTSVILLE
Contactstate:	MD	Contactzip:	20705
Pwsactivitycode:	A		

Pwsid:	MD0160001	Facid:	1
Facname:	AGRICULTURE RESEARCH CENTER		
Factype:	Treatment_plant	Facactivitycode:	A
Trtobjective:	corrosion control	Trtprocess:	ph adjustment
Factypecode:	TP		

Pwsid:	MD0160001	Facid:	1
Facname:	AGRICULTURE RESEARCH CENTER		
Factype:	Treatment_plant	Facactivitycode:	A
Trtobjective:	disinfection	Trtprocess:	gaseous chlorination, post
Factypecode:	TP		

Pwsid:	MD0160001	Facid:	1
Facname:	AGRICULTURE RESEARCH CENTER		
Factype:	Treatment_plant	Facactivitycode:	A
Trtobjective:	disinfection	Trtprocess:	gaseous chlorination, pre
Factypecode:	TP		

Pwsid:	MD0160001	Facid:	1
Facname:	AGRICULTURE RESEARCH CENTER		
Factype:	Treatment_plant	Facactivitycode:	A
Trtobjective:	iron removal	Trtprocess:	aeration, cascade
Factypecode:	TP		

Pwsid:	MD0160001	Facid:	1
Facname:	AGRICULTURE RESEARCH CENTER		
Factype:	Treatment_plant	Facactivitycode:	A
Trtobjective:	iron removal	Trtprocess:	filtration, pressure sand
Factypecode:	TP		

PWS ID:	MD0160001	PWS type:	Mailing
PWS name:	AGRICULT.RE.CNT./W.FLETCHER		
PWS address:	Not Reported	PWS city:	BELTSVILLE
PWS state:	MD	PWS zip:	20705
PWS name:	U.S.D.A. AGRICULTURAL RESEARCH CENTER		
PWS type code:	NTNC	Retail population served:	1400
Contact:	CHARLES CASSELL	Contact address:	FACILITY SERVICES- PLANT MAINT
Contact address:	BARC EAST - BLDG 426	Contact city:	BELTSVILLE
Contact state:	MD	Contact zip:	20705
Contact telephone:	3015046248		

PWS ID:	MD0160001	Activity status:	Active

GEOCHECK VERSION 2.1
STATE DATABASE WELL INFORMATION

Date system activated:	7706	Date system deactivated:	Not Reported
Retail population:	00002500	System name:	AGRICULTURAL RESEARCH CENTER
System address:	WILLIAM FLETCHER	System address:	BLD 209E OPERATIONS AG RES
System city:	BELTSVILLE	System state:	MD
System zip:	20705		
County FIPS:	016	City served:	AGR.RESEARCH CR
Population served:	1,001 - 2,500 Persons	Treatment:	Treated
Latitude:	390204	Longitude:	0765428
Violation id:	0119516	Orig code:	S
State:	MD	Violation Year:	2000
Contamination code:	3100	Contamination Name:	Coliform (TCR)
Violation code:	23		
Violation name:	Monitoring, Routine Major (TCR)		
Rule code:	110	Rule name:	TCR
Violation measur:	0	Unit of measure:	Not Reported
State mcl:	0	Cmp bdt:	11/01/2000
Cmp edt:	11/30/2000		
Violation id:	1070488	Orig code:	S
State:	MD	Violation Year:	2009
Contamination code:	3100	Contamination Name:	Coliform (TCR)
Violation code:	24		
Violation name:	Monitoring, Routine Minor (TCR)		
Rule code:	110	Rule name:	TCR
Violation measur:	Not Reported	Unit of measure:	Not Reported
State mcl:	Not Reported	Cmp bdt:	12/01/2009
Cmp edt:	12/31/2009		
Violation id:	1273054	Orig code:	S
State:	MD	Violation Year:	2011
Contamination code:	1040	Contamination Name:	Nitrate
Violation code:	03	Violation name:	Monitoring, Regular
Rule code:	331	Rule name:	Nitrates
Violation measur:	Not Reported	Unit of measure:	Not Reported
State mcl:	Not Reported	Cmp bdt:	01/01/2011
Cmp edt:	12/31/2011		

PWS currently has or had major violation(s) or enforcement:Yes

Violation ID:	94V0001	Violation source ID:	Not Reported
PWS telephone:	Not Reported	Contaminant:	COLIFORM (TCR)
Violation type:	Monitoring, Routine Major (TCR)		
Violation start date:	010194	Violation end date:	013194
Violation period (months):	001	Violation awareness date:	Not Reported
Major violator:	Yes	Maximum contaminant level:	Not Reported
Number of required samples:	Not Reported	Number of samples taken:	Not Reported
Analysis method:	Not Reported	Analysis result:	Not Reported
Violation ID:	0119516	Orig Code:	S
Enforcemnt FY:	2001	Enforcement Action:	12/04/2000
Enforcement Detail:	St Violation/Reminder Notice		
Enforcement Category:	Informal		
Violation ID:	0119516	Orig Code:	S
Enforcemnt FY:	2001	Enforcement Action:	12/06/2000
Enforcement Detail:	St Compliance achieved	Enforcement Category:	Resolving
Violation ID:	0119516	Orig Code:	S

Enforcemnt FY: 2001
Enforcement Action: 12/20/2000
Enforcement Detail: St Public Notif received
Enforcement Category: Informal

Violation ID: 1070488
Orig Code: S
Enforcemnt FY: 2010
Enforcement Action: 02/03/2010
Enforcement Detail: St Compliance achieved
Enforcement Category: Resolving

Violation ID: 1070488
Orig Code: S
Enforcemnt FY: 2010
Enforcement Action: 01/26/2010
Enforcement Detail: St Public Notif requested
Enforcement Category: Informal

Violation ID: 1070488
Orig Code: S
Enforcemnt FY: 2010
Enforcement Action: 01/13/2010
Enforcement Detail: St Violation/Reminder Notice
Enforcement Category: Informal

Violation ID: 1070488
Orig Code: S
Enforcemnt FY: 2010
Enforcement Action: 02/03/2010
Enforcement Detail: St Public Notif received
Enforcement Category: Informal

Violation ID: 1273054
Orig Code: S
Enforcemnt FY: 2011
Enforcement Action: 01/10/2011
Enforcement Detail: St Compliance achieved
Enforcement Category: Resolving

Violation ID: 1273054
Orig Code: S
Enforcemnt FY: 2012
Enforcement Action: 01/27/2012
Enforcement Detail: St Public Notif requested
Enforcement Category: Informal

Violation ID: 1273054
Orig Code: S
Enforcemnt FY: 2012
Enforcement Action: 01/27/2012
Enforcement Detail: St Violation/Reminder Notice
Enforcement Category: Informal

PWS name: U.S.D.A. AGRICULTURAL RESEARCH CENTER
Population served: 1400
PWS type code: NTNC
Violation ID: 0119516
Contaminant: COLIFORM (TCR)
Violation type: Monitoring, Routine Major (TCR)
Compliance start date: 11/1/2000 0:00:00
Compliance end date: 11/30/2000 0:00:00
Enforcement date: 12/20/2000 0:00:00
Enforcement action: State Public Notif Received
Violation measurement: 0

PWS name: U.S.D.A. AGRICULTURAL RESEARCH CENTER
Population served: 1400
PWS type code: NTNC
Violation ID: 0119516
Contaminant: COLIFORM (TCR)
Violation type: Monitoring, Routine Major (TCR)
Compliance start date: 11/1/2000 0:00:00
Compliance end date: 11/30/2000 0:00:00
Enforcement date: 12/4/2000 0:00:00
Enforcement action: State Violation/Reminder Notice
Violation measurement: 0

PWS name: U.S.D.A. AGRICULTURAL RESEARCH CENTER
Population served: 1400
PWS type code: NTNC
Violation ID: 0119516
Contaminant: COLIFORM (TCR)
Violation type: Monitoring, Routine Major (TCR)
Compliance start date: 11/1/2000 0:00:00
Compliance end date: 11/30/2000 0:00:00
Enforcement date: 12/6/2000 0:00:00
Enforcement action: State Compliance Achieved
Violation measurement: 0

Map ID: 556
Epa region: 03
State: MD
Pwsid: MD1151062
Pwsname: GARDEN GATE LANDSCAPING
Cityserved: Not Reported
Stateserved: MD

Zipserved:	Not Reported	Fipscounty:	24031
Status:	Closed	Retpopsrvd:	25
Pwssvcconn:	1	Psource longname:	Groundwater
Pwstype:	TNCWS	Owner:	Private
Contact:	GARDEN GATE LANDSCAPING	Contactorgname:	Not Reported
Contactphone:	Not Reported	Contactaddress1:	Not Reported
Contactaddress2:	821 NORWOOD RD	Contactcity:	SILVER SPRING
Contactstate:	MD	Contactzip:	20905
Pwsactivitycode:	I		

PWS ID:	MD1151062	PWS type:	Not Reported
PWS name:	Not Reported	PWS address:	Not Reported
PWS city:	Not Reported	PWS state:	Not Reported
PWS zip:	Not Reported	PWS ID:	MD1151062
Activity status:	Active	Date system activated:	9304
Date system deactivated:	Not Reported	Retail population:	00000025
System name:	GARDEN GATE LANDSCAPING	System address:	821 NORWOOD RD
System city:	SILVER SPRING	System state:	MD
System zip:	20905		

Population served:	Under 101 Persons	Treatment:	Untreated
Latitude:	385926	Longitude:	0770135

Map ID:	590		
Epa region:	03	State:	VA
Pwsid:	VA4193320	Pwsname:	DARL SUBDIVISION
Cityserved:	Not Reported	Stateserved:	VA
Zipserved:	Not Reported	Fipscounty:	51193
Status:	Active	Retpopsrvd:	75
Pwssvcconn:	25	Psource longname:	Groundwater
Pwstype:	CWS	Owner:	Private
Contact:	CREEL, JOYCE L.	Contactorgname:	CREEL, JOYCE L.
Contactphone:	804-333-9353	Contactaddress1:	621 OLDHAMS ROAD
Contactaddress2:	P. O. BOX 1150	Contactcity:	WARSAW
Contactstate:	VA	Contactzip:	22572
Pwsactivitycode:	A		

Pwsid:	VA4193320	Facid:	10889
Facname:	CHLORINE & NAT FLUORIDE	Factype:	Treatment_plant
Facactivitycode:	A	Trtobjective:	disinfection
Trtprocess:	hypochlorination, post	Factypecode:	TP

Pwsid:	VA4193320	Facid:	10889
Facname:	CHLORINE & NAT FLUORIDE	Factype:	Treatment_plant
Facactivitycode:	A	Trtobjective:	other
Trtprocess:	fluoridation	Factypecode:	TP

PWS ID:	VA4193320	PWS name:	DARL SUBD
Address:	PO BOX 1150	Care of:	Not Reported
City:	WARSAW	State:	VA
Zip:	22572	Owner:	DARL SUBD
Source code:	Ground water	Population:	92

PWS ID:	VA4193320	PWS type:	System Owner/Responsible Party
PWS name:	GENERAL WATERWORKS CORP	PWS address:	Not Reported
PWS city:	BRYM MAWR	PWS state:	PA
PWS zip:	19010	PWS ID:	VA4193320
Activity status:	Active	Date system activated:	7608
Date system deactivated:	Not Reported	Retail population:	00000092
System name:	DARL SUBD	System address:	Not Reported

GEOCHECK VERSION 2.1
STATE DATABASE WELL INFORMATION

System address:	PO BOX 1150	System city:	WARSAW
System state:	VA	System zip:	22572
County FIPS:	193	City served:	WESTMORELAND
Population served:	Under 101 Persons	Treatment:	Untreated
Latitude:	375730	Longitude:	0764529
Latitude:	385910	Longitude:	0765330
State:	VA	Latitude degrees:	38
Latitude minutes:	59	Latitude seconds:	10.0000
Longitude degrees:	76	Longitude minutes:	53
Longitude seconds:	30.0000		

MARYLAND GOVERNMENT WELL RECORDS SEARCHED

PWS: Public Water Systems
Source: EPA/Office of Drinking Water
Telephone: 202-564-3750
Public Water System data from the Federal Reporting Data System. A PWS is any water system which provides water to at least 25 people for at least 60 days annually. PWSs provide water from wells, rivers and other sources.

PWS ENF: Public Water Systems Violation and Enforcement Data
Source: EPA/Office of Drinking Water
Telephone: 202-564-3750
Violation and Enforcement data for Public Water Systems from the Safe Drinking Water Information System (SDWIS) after August 1995. Prior to August 1995, the data came from the Federal Reporting Data System (FRDS).

USGS Water Wells: USGS National Water Inventory System (NWIS)
This database contains descriptive information on sites where the USGS collects or has collected data on surface water and/or groundwater. The groundwater data includes information on wells, springs, and other sources of groundwater.

Maryland Public Supply Wells
Source: Department of the Environment
Telephone: 410-537-3702
Water use types included are farm (livestock watering and agricultural irrigation), geo-thermal, industrial-commercial-state and federal government, municipal, test-observation-monitoring.

Oil and Gas Well Location Information
Source: Department of the Environment.
Telephone: 410-537-3557

STREET AND ADDRESS INFORMATION

© 2015 TomTom North America, Inc. All rights reserved. This material is proprietary and the subject of copyright protection and other intellectual property rights owned by or licensed to Tele Atlas North America, Inc. The use of this material is subject to the terms of a license agreement. You will be held liable for any unauthorized copying or disclosure of this material.

Adelphi Laboratory
Hyattsville, MD 20783

Inquiry Number: 6066706.20s
May 20, 2020

EDR DataMap™ Area Study

6 Armstrong Road, 4th floor
Shelton, CT 06484
Toll Free: 800.352.0050
www.edrnet.com

Thank you for your business.
Please contact EDR at 1-800-352-0050
with any questions or comments.

Disclaimer - Copyright and Trademark Notice

This Report contains certain information obtained from a variety of public and other sources reasonably available to Environmental Data Resources, Inc. It cannot be concluded from this Report that coverage information for the target and surrounding properties does not exist from other sources. **NO WARRANTY EXPRESSED OR IMPLIED, IS MADE WHATSOEVER IN CONNECTION WITH THIS REPORT. ENVIRONMENTAL DATA RESOURCES, INC. SPECIFICALLY DISCLAIMS THE MAKING OF ANY SUCH WARRANTIES, INCLUDING WITHOUT LIMITATION, MERCHANTABILITY OR FITNESS FOR A PARTICULAR USE OR PURPOSE. ALL RISK IS ASSUMED BY THE USER. IN NO EVENT SHALL ENVIRONMENTAL DATA RESOURCES, INC. BE LIABLE TO ANYONE, WHETHER ARISING OUT OF ERRORS OR OMISSIONS, NEGLIGENCE, ACCIDENT OR ANY OTHER CAUSE, FOR ANY LOSS OF DAMAGE, INCLUDING, WITHOUT LIMITATION, SPECIAL, INCIDENTAL, CONSEQUENTIAL, OR EXEMPLARY DAMAGES. ANY LIABILITY ON THE PART OF ENVIRONMENTAL DATA RESOURCES, INC. IS STRICTLY LIMITED TO A REFUND OF THE AMOUNT PAID FOR THIS REPORT.** Purchaser accepts this Report "AS IS". Any analyses, estimates, ratings, environmental risk levels or risk codes provided in this Report are provided for illustrative purposes only, and are not intended to provide, nor should they be interpreted as providing any facts regarding, or prediction or forecast of, any environmental risk for any property. Only a Phase I Environmental Site Assessment performed by an environmental professional can provide information regarding the environmental risk for any property. Additionally, the information provided in this Report is not to be construed as legal advice.

Copyright 2020 by Environmental Data Resources, Inc. All rights reserved. Reproduction in any media or format, in whole or in part, of any report or map of Environmental Data Resources, Inc., or its affiliates, is prohibited without prior written permission.

EDR and its logos (including Sanborn and Sanborn Map) are trademarks of Environmental Data Resources, Inc. or its affiliates. All other trademarks used herein are the property of their respective owners.

EXECUTIVE SUMMARY

TARGET PROPERTY INFORMATION

ADDRESS

HYATTSVILLE, MD 20783
HYATTSVILLE, MD 20783

DATABASES WITH NO MAPPED SITES

No mapped sites were found in EDR's search of available ("reasonably ascertainable ") government records within the requested search area for the following databases:

FEDERAL RECORDS

Proposed NPL	Proposed National Priority List Sites
Delisted NPL	National Priority List Deletions
NPL LIENS	Federal Superfund Liens
LIENS 2	CERCLA Lien Information
RCRA-SQG	RCRA - Small Quantity Generators
HMIRS	Hazardous Materials Information Reporting System
DOT OPS	Incident and Accident Data
US CDL	National Clandestine Laboratory Register
US BROWNFIELDS	A Listing of Brownfields Sites
LUCIS	Land Use Control Information System
CONSENT	Superfund (CERCLA) Consent Decrees
UMTRA	Uranium Mill Tailings Sites
DEBRIS REGION 9	Torres Martinez Reservation Illegal Dump Site Locations
ODI	Open Dump Inventory
US MINES	Mines Master Index File
TRIS	Toxic Chemical Release Inventory System
TSCA	Toxic Substances Control Act
SSTS	Section 7 Tracking Systems
RADINFO	Radiation Information Database
RMP	Risk Management Plans
FEDERAL FACILITY	Federal Facility Site Information listing
FUSRAP	Formerly Utilized Sites Remedial Action Program
EPA WATCH LIST	EPA WATCH LIST
COAL ASH EPA	Coal Combustion Residues Surface Impoundments List
FEMA UST	Underground Storage Tank Listing
SCRD DRYCLEANERS	State Coalition for Remediation of Drycleaners Listing
IHS OPEN DUMPS	Open Dumps on Indian Land
PCB TRANSFORMER	PCB Transformer Registration Database
ABANDONED MINES	Abandoned Mines
FUELS PROGRAM	EPA Fuels Program Registered Listing
MINES MRDS	Mineral Resources Data System
US FIN ASSUR	Financial Assurance Information
PRP	Potentially Responsible Parties
LEAD SMELTERS	Lead Smelter Sites
US HIST CDL	Delisted National Clandestine Laboratory Register

COAL ASH DOE ---------- Steam-Electric Plant Operation Data

STATE AND LOCAL RECORDS

DC SHWS ---------- This state does not maintain a SHWS list. See the Federal CERCLIS list and Federal NPL list.
MD SWF/LF ---------- Permitted Solid Waste Disposal Facilities
DC SWF/LF ---------- Solid Waste Facility Listing
MD UIC ---------- Underground Injection Wells Database
MD SWRCY ---------- Recycling Directory
DC LUST ---------- District of Columbia LUST Cases
DC UST ---------- Underground Storage Tank Database List
DC HIST UST ---------- Historical UST Listing
DC AST ---------- List of Aboveground Storage Tanks
MD ENG CONTROLS ---------- Engineering Controls Site listing
MD INST CONTROL ---------- Voluntary Cleanup Program Applicants/Participants
MD VCP ---------- Voluntary Cleanup Program Applicants/Participants
DC VCP ---------- Voluntary Cleanup Program Sites
MD DRYCLEANERS ---------- Registered Drycleaning Facilities
MD BROWNFIELDS ---------- Eligible Brownfields Properties
DC BROWNFIELDS ---------- Brownfields Site Database
MD LEAD ---------- Lead Inspection Database
MD COAL ASH ---------- Coal Ash Disposal Site Listing

TRIBAL RECORDS

INDIAN RESERV ---------- Indian Reservations
INDIAN ODI ---------- Report on the Status of Open Dumps on Indian Lands
INDIAN LUST ---------- Leaking Underground Storage Tanks on Indian Land
INDIAN UST ---------- Underground Storage Tanks on Indian Land
INDIAN VCP ---------- Voluntary Cleanup Priority Listing

EDR PROPRIETARY RECORDS

EDR MGP ---------- EDR Proprietary Manufactured Gas Plants
EDR Hist Auto ---------- EDR Exclusive Historical Auto Stations
EDR Hist Cleaner ---------- EDR Exclusive Historical Cleaners
MD RGA LF ---------- Recovered Government Archive Solid Waste Facilities List
MD RGA LUST ---------- Recovered Government Archive Leaking Underground Storage Tank
DC RGA LF ---------- Recovered Government Archive Solid Waste Facilities List
DC RGA LUST ---------- Recovered Government Archive Leaking Underground Storage Tank

SURROUNDING SITES: SEARCH RESULTS

Surrounding sites were identified.

Page numbers and map identification numbers refer to the EDR Radius Map report where detailed data on individual sites can be reviewed.

Sites listed in ***bold italics*** are in multiple databases.

Unmappable (orphan) sites are not considered in the foregoing analysis.

EXECUTIVE SUMMARY

FEDERAL RECORDS

NPL: Also known as Superfund, the National Priority List database is a subset of CERCLIS and identifies over 1,200 sites for priority cleanup under the Superfund program. The source of this database is the U.S. EPA.

A review of the NPL list, as provided by EDR, and dated 01/30/2020 has revealed that there is 1 NPL site within the searched area.

Site	Address	Map ID	Page
BELTSVILLE AGRICULTU	***BEAVERDAM AND SHEEP***	***0***	***4***
Cerclis ID:: 300415			
EPA Id: MD0120508940			

SEMS: SEMS (Superfund Enterprise Management System) tracks hazardous waste sites, potentially hazardous waste sites, and remedial activities performed in support of EPA's Superfund Program across the United States. The list was formerly know as CERCLIS, renamed to SEMS by the EPA in 2015. The list contains data on potentially hazardous waste sites that have been reported to the USEPA by states, municipalities, private companies and private persons, pursuant to Section 103 of the Comprehensive Environmental Response, Compensation, and Liability Act (CERCLA). This dataset also contains sites which are either proposed to or on the National Priorities List (NPL) and the sites which are in the screening and assessment phase for possible inclusion on the NPL.

A review of the SEMS list, as provided by EDR, and dated 01/30/2020 has revealed that there are 2 SEMS sites within the searched area.

Site	Address	Map ID	Page
BELTSVILLE AGRICULTU	***BEAVERDAM AND SHEEP***	***0***	***4***
Site ID: 0300415			
EPA Id: MD0120508940			
USN NAVAL SURFACE WA	***10901 NEW HAMPSHIRE***	***7***	***24***
Site ID: 0300417			
EPA Id: MD0170023444			

SEMS-ARCHIVE: SEMS-ARCHIVE (Superfund Enterprise Management System Archive) tracks sites that have no further interest under the Federal Superfund Program based on available information. The list was formerly known as the CERCLIS-NFRAP, renamed to SEMS ARCHIVE by the EPA in 2015. EPA may perform a minimal level of assessment work at a site while it is archived if site conditions change and/or new information becomes available. Archived sites have been removed and archived from the inventory of SEMS sites. Archived status indicates that, to the best of EPA's knowledge, assessment at a site has been completed and that EPA has determined no further steps will be taken to list the site on the National Priorities List (NPL), unless information indicates this decision was not appropriate or other considerations require a recommendation for listing at a later time. The decision does not necessarily mean that there is no hazard associated with a given site; it only means that. based upon available information, the location is not judged to be potential NPL site.

A review of the SEMS-ARCHIVE list, as provided by EDR, and dated 01/30/2020 has revealed that there is 1 SEMS-ARCHIVE site within the searched area.

EXECUTIVE SUMMARY

Site	Address	Map ID	Page
ADELPHI LABORATORY C Site ID: 0300434 EPA Id: MD8213822762	***2800 POWDER MILL RD***	***11***	***70***

CORRACTS: CORRACTS is a list of handlers with RCRA Corrective Action Activity. This report shows which nationally-defined corrective action core events have occurred for every handler that has had corrective action activity.

A review of the CORRACTS list, as provided by EDR, and dated 12/16/2019 has revealed that there are 2 CORRACTS sites within the searched area.

Site	Address	Map ID	Page
BELTSVILLE AGRICULTU EPA ID:: MD0120508940	***BEAVERDAM AND SHEEP***	***0***	***4***
ADELPHI LABORATORY C EPA ID:: MD8213822762	***2800 POWDER MILL RD***	***11***	***70***

RCRA-TSDF: RCRAInfo is EPA's comprehensive information system, providing access to data supporting the Resource Conservation and Recovery Act (RCRA) of 1976 and the Hazardous and Solid Waste Amendments (HSWA) of 1984. The database includes selective information on sites which generate, transport, store, treat and/or dispose of hazardous waste as defined by the Resource Conservation and Recovery Act (RCRA). Transporters are individuals or entities that move hazardous waste from the generator offsite to a facility that can recycle, treat, store, or dispose of the waste. TSDFs treat, store, or dispose of the waste.

A review of the RCRA-TSDF list, as provided by EDR, and dated 12/16/2019 has revealed that there is 1 RCRA-TSDF site within the searched area.

Site	Address	Map ID	Page
ADELPHI LABORATORY C EPA ID:: MD8213822762	***2800 POWDER MILL RD***	***11***	***70***

RCRA-LQG: RCRAInfo is EPA's comprehensive information system, providing access to data supporting the Resource Conservation and Recovery Act (RCRA) of 1976 and the Hazardous and Solid Waste Amendments (HSWA) of 1984. The database includes selective information on sites which generate, transport, store, treat and/or dispose of hazardous waste as defined by the Resource Conservation and Recovery Act (RCRA). Large quantity generators (LQGs) generate over 1,000 kilograms (kg) of hazardous waste, or over 1 kg of acutely hazardous waste per month.

A review of the RCRA-LQG list, as provided by EDR, and dated 12/16/2019 has revealed that there are 2 RCRA-LQG sites within the searched area.

Site	Address	Map ID	Page
USN NAVAL SURFACE WA EPA ID:: MD0170023444	***10901 NEW HAMPSHIRE***	***7***	***24***
ADELPHI LABORATORY C	***2800 POWDER MILL RD***	***11***	***70***

EXECUTIVE SUMMARY

EPA ID:: MD8213822762

RCRA-VSQG: RCRAInfo is EPA's comprehensive information system, providing access to data supporting the Resource Conservation and Recovery Act (RCRA) of 1976 and the Hazardous and Solid Waste Amendments (HSWA) of 1984. The database includes selective information on sites which generate, transport, store, treat and/or dispose of hazardous waste as defined by the Resource Conservation and Recovery Act (RCRA). Very small quantity generators (VSQGs) generate less than 100 kg of hazardous waste, or less than 1 kg of acutely hazardous waste per month.

A review of the RCRA-VSQG list, as provided by EDR, and dated 12/16/2019 has revealed that there is 1 RCRA-VSQG site within the searched area.

Site	Address	Map ID	Page
NAVAL RESERVE CTR EPA ID:: MDR000017467	2600 POWDER MILL RD	10	67

RCRA NonGen / NLR: RCRAInfo is EPA's comprehensive information system, providing access to data supporting the Resource Conservation and Recovery Act (RCRA) of 1976 and the Hazardous and Solid Waste Amendments (HSWA) of 1984. The database includes selective information on sites which generate, transport, store, treat and/or dispose of hazardous waste as defined by the Resource Conservation and Recovery Act (RCRA). Non-Generators do not presently generate hazardous waste.

A review of the RCRA NonGen / NLR list, as provided by EDR, and dated 12/16/2019 has revealed that there is 1 RCRA NonGen / NLR site within the searched area.

Site	Address	Map ID	Page
FRANK J DELUCA INC EPA ID:: MDD086355831	10751 KINLOCH RD	8	64

US ENG CONTROLS: A listing of sites with engineering controls in place.

A review of the US ENG CONTROLS list, as provided by EDR, and dated 02/13/2020 has revealed that there are 2 US ENG CONTROLS sites within the searched area.

Site	Address	Map ID	Page
BELTSVILLE AGRICULTU EPA ID:: MD0120508940 EPA ID:: MD0120508940	***BEAVERDAM AND SHEEP***	***0***	***4***
USN NAVAL SURFACE WA EPA ID:: MD0170023444 EPA ID:: MD0170023444	***10901 NEW HAMPSHIRE***	***7***	***24***

EXECUTIVE SUMMARY

US INST CONTROLS: A listing of sites with institutional controls in place. Institutional controls include administrative measures, such as groundwater use restrictions, construction restrictions, property use restrictions, and post remediation care requirements intended to prevent exposure to contaminants remaining on site. Deed restrictions are generally required as part of the institutional controls.

A review of the US INST CONTROLS list, as provided by EDR, and dated 02/13/2020 has revealed that there are 3 US INST CONTROLS sites within the searched area.

Site	Address	Map ID	Page
BELTSVILLE AGRICULTU	***BEAVERDAM AND SHEEP***	***0***	***4***
EPA ID:: MD0120508940			
USN NAVAL SURFACE WA	***10901 NEW HAMPSHIRE***	***7***	***24***
EPA ID:: MD0170023444			
ADELPHI LABORATORY C	***2800 POWDER MILL RD***	***11***	***70***
EPA ID:: MD8213822762			

ERNS: The Emergency Response Notification System records and stores information on reported releases of oil and hazardous substances. The source of this database is the U.S. EPA.

A review of the ERNS list, as provided by EDR, and dated 12/16/2019 has revealed that there is 1 ERNS site within the searched area.

Site	Address	Map ID	Page
Not reported	2800BLOCK OF POWDER	10	67
NRC Report #: 583327			
Incident Date Time: 2001-10-16 11:45:00			

DOD: Consists of federally owned or administered lands, administered by the Department of Defense, that have any area equal to or greater than 640 acres of the United States, Puerto Rico, and the U.S. Virgin Islands.

A review of the DOD list, as provided by EDR, and dated 12/31/2005 has revealed that there is 1 DOD site within the searched area.

Site	Address	Map ID	Page
U.S. NAVAL SURFACE W		0	17

FUDS: The Listing includes locations of Formerly Used Defense Sites Properties where the US Army Corps Of Engineers is actively working or will take necessary cleanup actions.

A review of the FUDS list, as provided by EDR, and dated 01/28/2020 has revealed that there is 1 FUDS site within the searched area.

Site	Address	Map ID	Page
NAVAL SURFACE WEAP C		14	191

EXECUTIVE SUMMARY

ROD: Record of Decision. ROD documents mandate a permanent remedy at an NPL (Superfund) site containing technical and health information to aid the cleanup.

A review of the ROD list, as provided by EDR, and dated 01/30/2020 has revealed that there are 2 ROD sites within the searched area.

Site	Address	Map ID	Page
BELTSVILLE AGRICULTU	***BEAVERDAM AND SHEEP***	***0***	***4***
EPA ID:: MD0120508940			
USN NAVAL SURFACE WA	***10901 NEW HAMPSHIRE***	***7***	***24***
EPA ID:: MD0170023444			

FTTS: FTTS tracks administrative cases and pesticide enforcement actions and compliance activities related to FIFRA, TSCA and EPCRA (Emergency Planning and Community Right-to-Know Act) over the previous five years. To maintain currency, EDR contacts the Agency on a quarterly basis.

A review of the FTTS list, as provided by EDR, has revealed that there are 3 FTTS sites within the searched area.

Site	Address	Map ID	Page
U.S. ARMY LABORATORY	***2800 POWDER MILL ROA***	***11***	***149***
Database: FTTS INSP, Date of Government Version: 04/09/2009			
U.S. HARRY DIAMOND L	2800 POWDER MILL ROA	11	152
Database: FTTS INSP, Date of Government Version: 04/09/2009			
HARRY DIAMOND LABORA	***2800 POWDER MILL ROA***	***11***	***153***
Database: FTTS INSP, Date of Government Version: 04/09/2009			

HIST FTTS: A complete administrative case listing from the FIFRA/TSCA Tracking System (FTTS) for all ten EPA regions. The information was obtained from the National Compliance Database (NCDB). NCDB supports the implementation of FIFRA (Federal Insecticide, Fungicide, and Rodenticide Act) and TSCA (Toxic Substances Control Act). Some EPA regions are now closing out records. Because of that, and the fact that some EPA regions are not providing EPA Headquarters with updated records, it was decided to create a HIST FTTS database. It included records that may not be included in the newer FTTS database updates. This database is no longer updated.

A review of the HIST FTTS list, as provided by EDR, has revealed that there are 3 HIST FTTS sites within the searched area.

Site	Address	Map ID	Page
U.S. ARMY LABORATORY	***2800 POWDER MILL ROA***	***11***	***149***
Database: HIST FTTS INSP, Date of Government Version: 10/19/2006			
U.S. HARRY DIAMOND L	2800 POWDER MILL ROA	11	151
Database: HIST FTTS INSP, Date of Government Version: 10/19/2006			
HARRY DIAMOND LABORA	***2800 POWDER MILL ROA***	***11***	***153***
Database: HIST FTTS INSP, Date of Government Version: 10/19/2006			

EXECUTIVE SUMMARY

ICIS: The Integrated Compliance Information System (ICIS) supports the information needs of the national enforcement and compliance program as well as the unique needs of the National Pollutant Discharge Elimination System (NPDES) program.

A review of the ICIS list, as provided by EDR, and dated 11/18/2016 has revealed that there is 1 ICIS site within the searched area.

Site	Address	Map ID	Page
ADELPHI LABORATORY C FRS ID:: 110001275959	***2800 POWDER MILL RD***	***11***	***70***

PADS: The PCB Activity Database identifies generators, transporters, commercial storers and/or brokers and disposers of PCBs who are required to notify the United States Environmental Protection Agency of such activities. The source of this database is the U.S. EPA.

A review of the PADS list, as provided by EDR, and dated 10/09/2019 has revealed that there is 1 PADS site within the searched area.

Site	Address	Map ID	Page
USN NAVAL SURFACE WA EPAID:: MD0170023444	***10901 NEW HAMPSHIRE***	***7***	***24***

MLTS: The Material Licensing Tracking System is maintained by the Nuclear Regulatory Commission and contains a list fo approximately 8,100 sites which possess or use radioactive materials and are subject to NRC licensing requirements.

A review of the MLTS list, as provided by EDR, and dated 10/25/2019 has revealed that there are 6 MLTS sites within the searched area.

Site	Address	Map ID	Page
ARMY, DEPARTMENT OF License Number:: 19-17250-05	2800 POWDER MILL ROA	11	69
ARMY, DEPARTMENT OF License Number:: SUB-238	2800 POWDER MILL ROA	11	149
ARMY, DEPARTMENT OF License Number:: 19-17250-03	2800 POWDER MILL ROA	11	150
ARMY, DEPARTMENT OF License Number:: SNM-348	2800 POWDER MILL RD.	11	152
ARMY, DEPARTMENT OF License Number:: 19-17250-01	2800 POWDER MILL ROA	11	152
ARMY, DEPARTMENT OF License Number:: 19-17250-04	2800 POWDER MILL ROA	11	154

EXECUTIVE SUMMARY

FINDS: The Facility Index System contains both facility information and "pointers" to other sources of information that contain more detail. These include: RCRIS; Permit Compliance System (PCS); Aerometric Information Retrieval System (AIRS); FATES (FIFRA [Federal Insecticide Fungicide Rodenticide Act] and TSCA Enforcement System, FTTS [FIFRA/TSCA Tracking System]; CERCLIS; DOCKET (Enforcement Docket used to manage and track information on civil judicial enforcement cases for all environmental statutes); Federal Underground Injection Control (FURS); Federal Reporting Data System (FRDS); Surface Impoundments (SIA); TSCA Chemicals in Commerce Information System (CICS); PADS; RCRA-J (medical waste transporters/disposers); TRIS; and TSCA. The source of this database is the U.S. EPA/NTIS.

A review of the FINDS list, as provided by EDR, and dated 11/22/2019 has revealed that there are 2 FINDS sites within the searched area.

Site	Address	Map ID	Page
NAVAL RESERVE CENTER	***2600 POWDER MILL RD***	***10***	***68***
Registry ID:: 110003546761			
ADELPHI LABORATORY C	***2800 POWDER MILL RD***	***11***	***70***
Registry ID:: 110001275959			

RAATS: The RCRA Administration Action Tracking System contains records based on enforcement actions issued under RCRA and pertaining to major violators. It includes administrative and civil actions brought by the United States Environmental Protection Agency. The source of this database is the U.S. EPA.

A review of the RAATS list, as provided by EDR, and dated 04/17/1995 has revealed that there is 1 RAATS site within the searched area.

Site	Address	Map ID	Page
BELTSVILLE AGRICULTU	***BEAVERDAM AND SHEEP***	***0***	***4***
Status: 20			
Facility ID: MD0120508940			

UXO: A listing of unexploded ordnance site locations

A review of the UXO list, as provided by EDR, and dated 12/31/2017 has revealed that there are 2 UXO sites within the searched area.

Site	Address	Map ID	Page
MORTAR RANGE FAN	ATTN: AMSRL-CS-IS-EQ	11	151
WATER RANGE FAN	ATTN: AMSRL-CS-IS-EQ	11	151

A complete list of the Federal Agency Hazardous Waste Compliance Docket Facilities.

A review of the DOCKET HWC list, as provided by EDR, and dated 05/31/2018 has revealed that there is 1 DOCKET HWC site within the searched area.

Site	Address	Map ID	Page
ADELPHI LABORATORY C	***2800 POWDER MILL RD***	***11***	***70***

EXECUTIVE SUMMARY

2020 COR ACTION: The EPA has set ambitious goals for the RCRA Corrective Action program by creating the 2020 Corrective Action Universe. This RCRA cleanup baseline includes facilities expected to need corrective action. The 2020 universe contains a wide variety of sites. Some properties are heavily contaminated while others were contaminated but have since been cleaned up. Still others have not been fully investigated yet, and may require little or no remediation. Inclusion in the 2020 Universe does not necessarily imply failure on the part of a facility to meet its RCRA obligations.

A review of the 2020 COR ACTION list, as provided by EDR, and dated 09/30/2017 has revealed that there is 1 2020 COR ACTION site within the searched area.

Site	Address	Map ID	Page
ADELPHI LABORATORY C	***2800 POWDER MILL RD***	***11***	***70***
EPA ID:: MD8213822762			

ECHO: ECHO provides integrated compliance and enforcement information for about 800,000 regulated facilities nationwide.

A review of the ECHO list, as provided by EDR, and dated 01/05/2020 has revealed that there are 2 ECHO sites within the searched area.

Site	Address	Map ID	Page
NAVAL RESERVE CENTER	***2600 POWDER MILL RD***	***10***	***68***
Registry ID: 110003546761			
ADELPHI LABORATORY C	***2800 POWDER MILL RD***	***11***	***70***
Registry ID: 110001275959			

US AIRS: The database is a sub-system of Aerometric Information Retrieval System (AIRS). AFS contains compliance data on air pollution point sources regulated by the U.S. EPA and/or state and local air regulatory agencies. This information comes from source reports by various stationary sources of air pollution, such as electric power plants, steel mills, factories, and universities, and provides information about the air pollutants they produce. Action, air program, air program pollutant, and general level plant data. It is used to track emissions and compliance data from industrial plants.

A review of the US AIRS list, as provided by EDR, has revealed that there is 1 US AIRS site within the searched area.

Site	Address	Map ID	Page
ADELPHI LABORATORY C	***2800 POWDER MILL RD***	***11***	***70***
Database: US AIRS (AFS), Date of Government Version: 10/12/2016			
EPA plant ID:: 110001275959			

EXECUTIVE SUMMARY

STATE AND LOCAL RECORDS

MD SHWS: The State Hazardous Waste Sites records are the states' equivalent to CERCLIS. These sites may or may not already be listed on the federal CERCLIS list. Priority sites planned for cleanup using state funds (state equivalent of Superfund) are identified along with sites where cleanup will be paid for by potentially responsible parties. The data come from the Department of the Environment's Notice of Potential Hazardous Waste Sites list.

A review of the MD SHWS list, as provided by EDR, and dated 10/01/2009 has revealed that there are 2 MD SHWS sites within the searched area.

Site	Address	Map ID	Page
USN NAVAL SURFACE WA Facility Id: (MD-061) Facility Status: Unidentified	***10901 NEW HAMPSHIRE***	***7***	***24***
ADELPHI LABORATORY C Facility Id: (MD-068) Facility Status: Unidentified	***2800 POWDER MILL RD***	***11***	***70***

MD OCPCASES: Cases monitored by the Oil Control Program.

A review of the MD OCPCASES list, as provided by EDR, and dated 01/15/2020 has revealed that there are 31 MD OCPCASES sites within the searched area.

Site	Address	Map ID	Page
TOWNLEY APARTMENTS Date Closed: 03/05/2008 Date Closed: 04/27/2006 Facility Status: CLOSED Facility Id: 08-0265PG2 Facility Id: 03-0899PG2	***11457 CHERRY HILL RD***	***1***	***17***
SHELL STATION Date Closed: 10/30/1995 Facility Status: CLOSED Facility Id: 93-1519PG2	***11416 CHERRY HILL RD***	***2***	***18***
EXXON Date Closed: 09/07/1990 Date Closed: 01/05/1999 Date Closed: 10/08/2003 Facility Status: CLOSED Facility Id: 90-1809PG Facility Id: 99-0684PG2 Facility Id: 03-0148PG2	11417 CHERRY HILL RD	2	19
CHERRY HILL CONDOS Date Closed: 11/24/1997 Facility Status: CLOSED Facility Id: 98-0578PG2	11208-A CHERRY HILL	3	19
SHELL SERVICE STATIO Date Closed: 10/19/2011	3412 POWDER MILL RD	3	20

Date Closed: 10/31/2012
Date Closed: 12/07/1995
Date Closed: 05/04/2005
Facility Status: CLOSED
Facility Id: 12-0067PG
Facility Id: 12-0123PG
Facility Id: 96-0115PG2
Facility Id: 04-0477PG2

SHELL #819	3412 POWDER MILL RD	3	21

Date Closed: 07/06/1999
Facility Status: CLOSED
Facility Id: 99-2057PG2

FRANCIS FUCHS SPECIA	***11011 CHERRY HILL RD***	***5***	***21***

Date Closed: 09/03/2009
Date Closed: 10/05/2018
Facility Status: CLOSED
Facility Id: 09-0440PG
Facility Id: 18-0508PG

HILL HAVEN NURSING C	3210 POWDER MILL RD	6	24

Date Closed: 01/08/2002
Facility Status: CLOSED
Facility Id: 01-1690PG2

USN NAVAL SURFACE WA	***10901 NEW HAMPSHIRE***	***7***	***24***

Date Closed: 12/06/2006
Date Closed: 04/10/1989
Date Closed: 06/11/1993
Date Closed: 05/04/1993
Date Closed: 02/09/1995
**Additional key fields are available in the Map Findings section*
Facility Status: CLOSED
Facility Id: 9-1414MO1
Facility Id: 9-1453MO
Facility Id: 92-0835MO
Facility Id: 93-2316MO2
Facility Id: 93-2332MO
**Additional key fields are available in the Map Findings section*

NIST BLDG 303	RT 270 & CLOPPER RD	10	66

Date Closed: 07/03/1997
Facility Status: CLOSED
Facility Id: 97-2064MO2

USDA BLDG 85A	2800 P0WDER MILL RD	10	66

Date Closed: 07/29/2004
Facility Status: CLOSED
Facility Id: 04-1433PG2

NAVAL RESERVE CENTER	2600 POWDER MILL RD	10	69

Date Closed: 06/12/1992
Facility Status: CLOSED
Facility Id: 92-1497PG

US ARMY RESEARCH CEN	2800 POWDER MILL RD	11	150

Date Closed: 07/08/1996
Facility Status: CLOSED
Facility Id: 96-2043PG2

US ARMY RESEARCH CEN	2800 POWDER MILL RD	11	150

Date Closed: 06/21/2000 Facility Status: CLOSED Facility Id: 97-1290PG2			
US ARMY RESEARCH LAB Date Closed: 03/02/1993 Facility Status: CLOSED Facility Id: 93-1670PG2	2800 POWDER MILL RD	11	154
US ARMY RESEARCH LAB Date Closed: 01/12/1996 Facility Status: CLOSED Facility Id: 93-1668PG2	2800 POWDER MILL RD	11	170
US ARMY LABORATORY C Date Closed: 10/22/2002 Facility Status: CLOSED Facility Id: 01-1265PG2	2800 POWDERMILL RD	11	172
ARMY RESEARCH LAB Date Closed: 07/29/2004 Facility Status: CLOSED Facility Id: 03-1986PG2	2800 POWDERMILL RD	11	172
US ARMY ADELPHI LAB Date Closed: 06/21/2000 Facility Status: CLOSED Facility Id: 97-1229PG2	2800 POWDER MILL RD	11	173
US ARMY LAB Date Closed: 08/06/2004 Date Closed: 09/09/2004 Date Closed: 10/08/2009 Date Closed: 01/03/2013 Date Closed: 10/13/2015 **Additional key fields are available in the Map Findings section* Facility Status: CLOSED Facility Status: OPEN Facility Id: 04-1966PG2 Facility Id: 05-0281PG2 Facility Id: 10-0077PG Facility Id: 13-0229PG Facility Id: 16-0079PG **Additional key fields are available in the Map Findings section*	***2800 POWDER MILL RD***	***11***	***173***
U S ARMY RESEARCH LA Date Closed: 01/18/1996 Facility Status: CLOSED Facility Id: 93-2441PG2	2800 POWDER MILL RD	11	183
HARRY DIAMOND LAB Date Closed: 01/03/1996 Facility Status: CLOSED Facility Id: 94-2749PG2	2800 POWDERMILL RD B	11	184
US ARMY RESEARCH CEN Date Closed: 04/25/1996 Date Closed: 05/29/1997 Facility Status: CLOSED Facility Id: 92-1320PG2 Facility Id: 97-0927PG2	2800 POWDER MILL RD	11	184
US ARMY RESEARCH CEN	2800 POWDER MILL RD	11	185

Date Closed: 02/12/1997 Facility Status: CLOSED Facility Id: 97-1289PG2			
HARRY DIAMOND LAB, B Date Closed: 01/18/1996 Facility Status: CLOSED Facility Id: 93-2878PG2	2800 POWDER MILL RD	11	185
US ARMY ADELPHI LAB Date Closed: 10/06/2015 Facility Status: CLOSED Facility Id: 15-0732PG	2800 POWDER MILL RD	11	186
HARRY DIAMOND LAB Date Closed: 01/12/1996 Facility Status: CLOSED Facility Id: 93-2868PG2	2800 POWDER MILL RD	11	187
DUGAN RESIDENCE Date Closed: 08/01/2007 Facility Status: CLOSED Facility Id: 07-0854MO1	1710 EDGEWATER DR	12	187
MARTIN PROPERTY Date Closed: 06/27/1997 Facility Status: CLOSED Facility Id: 97-2439PG2	10506 DEAKINS HALL D	15	192
HUGHES PROPERTY Date Closed: 09/10/1996 Facility Status: CLOSED Facility Id: 97-0470PG2	10410 TRUXTON RD	15	192
MEL THOMPSON PROPERT Date Closed: 10/24/2000 Facility Status: CLOSED Facility Id: 93-2626PG2	10503 DEAKINS HALL D	16	192

MD HIST LUST: In 1999, the Department of the Environment stopped adding new sites to its Recovery Sites Database. Current leaking underground storage tank information maybe found in underground storage tank information maybe found in the OCPCASES database.

A review of the MD HIST LUST list, as provided by EDR, and dated 03/01/1999 has revealed that there is 1 MD HIST LUST site within the searched area.

Site	Address	Map ID	Page
US ARMY LAB Open Or Closed: OPEN Case Number: 92-1320PG	***2800 POWDER MILL RD***	***11***	***173***

EXECUTIVE SUMMARY

MD UST: The Underground Storage Tank database contains registered USTs. USTs are regulated under Subtitle I of the Resource Conservation and Recovery Act (RCRA). The data come from the Department of the Environment's Listing of Underground Storage Tanks Reported in Maryland.

A review of the MD UST list, as provided by EDR, and dated 01/15/2020 has revealed that there are 2 MD UST sites within the searched area.

Site	Address	Map ID	Page
HILLHAVEN ASSISTED L Facility Id: 12863 Tank Status: Permanently Out of Use	3210 POWDER MILL ROA	6	23
U.S. ARMY ADELPHI LA Facility Id: 8018 Tank Status: Permanently Out Of Use Tank Status: Currently In Use	2800 POWDER MILL ROA	11	163

MD HIST UST: Historical UST Registered Database.

A review of the MD HIST UST list, as provided by EDR, and dated 11/21/1996 has revealed that there are 4 MD HIST UST sites within the searched area.

Site	Address	Map ID	Page
TOWNLEY APARTMENTS Facility Id: 6009543 Tank Status: CURRENTL	***11457 CHERRY HILL RD***	***1***	***17***
SHELL STATION Facility Id: 3010455 Tank Status: CURRENTL Tank Status: REMOVED	***11416 CHERRY HILL RD***	***2***	***18***
CHERRY GLEN CONDOMIN Facility Id: 6009590 Tank Status: CURRENTL	11208 CHERRY HILL RO	3	20
U.S. ARMY ADELPHI LA Facility Id: 3010627 Tank Status: REMOVED Tank Status: TEMP. OU Tank Status: PERM. OU Tank Status: CURRENTL	2000 POWDER MILL ROA	13	187

MD AST: The Aboveground Storage Tank database contains registered ASTs. The data come from the Department of the Environment's Listing of Aboveground Storage Tanks Reported in Maryland.

A review of the MD AST list, as provided by EDR, and dated 12/30/2019 has revealed that there is 1 MD AST site within the searched area.

Site	Address	Map ID	Page
U.S. ARMY - ADELPHI Facility Id: 2008-OPT-3192	2800 POWDER MILL RD	11	183

EXECUTIVE SUMMARY

MD MANIFEST: Hazardous waste manifest information for the state of Maryland. Maryland regulations require the generator to submit a copy of the manifest to the Maryland Department of the Environment.

A review of the MD MANIFEST list, as provided by EDR, and dated 06/30/2018 has revealed that there is 1 MD MANIFEST site within the searched area.

Site	Address	Map ID	Page
GARRISON - ADELPHI L	2800 POWDER MILL ROA	11	160

NY MANIFEST: Manifest is a document that lists and tracks hazardous waste from the generator through transporters to a TSD facility.

A review of the NY MANIFEST list, as provided by EDR, and dated 01/01/2019 has revealed that there is 1 NY MANIFEST site within the searched area.

Site	Address	Map ID	Page
ADELPHI LAB CENTER EPA ID: MD8213822762	2800 POWDER MILL ROA	11	171

PA MANIFEST: Hazardous waste manifest information.

A review of the PA MANIFEST list, as provided by EDR, and dated 06/30/2018 has revealed that there is 1 PA MANIFEST site within the searched area.

Site	Address	Map ID	Page
JIM ROSENBERG Generator EPA Id: MDP000017641	10525 KINLOCH ROAD	9	65

MD NPDES: A listing of wastewater permit locations.

A review of the MD NPDES list, as provided by EDR, and dated 02/18/2020 has revealed that there are 2 MD NPDES sites within the searched area.

Site	Address	Map ID	Page
USN NAVAL SURFACE WA ***US ARMY LAB*** Facility Status: History	***10901 NEW HAMPSHIRE*** ***2800 POWDER MILL RD***	***7*** ***11***	***24*** ***173***

MD AIRS: A listing of permitted facilities and emissions information.

A review of the MD AIRS list, as provided by EDR, and dated 10/03/2019 has revealed that there are 2 MD AIRS sites within the searched area.

Site	Address	Map ID	Page
USN NAVAL SURFACE WA	***10901 NEW HAMPSHIRE***	***7***	***24***

Permit Number: 031-01129			
US ARMY LAB	***2800 POWDER MILL RD***	***11***	***173***
Permit Number: 033-00883			

MD ASBESTOS: Asbestos sites

A review of the MD ASBESTOS list, as provided by EDR, and dated 09/30/2019 has revealed that there are 7 MD ASBESTOS sites within the searched area.

Site	Address	Map ID	Page
FRANCIS FUCHS SPECIA	***11011 CHERRY HILL RD***	***5***	***21***
BUILDING 204- AIR TU	2800 POWDER MILL RD	11	154
ARMY RESEARCH LAB BU	2800 POWDER MILL RD	11	155
ARMY RESEARCH LAB BL	2800 POWDER MILL RD	11	156
ADELPHI LAB CENTER,	2800 POWDER MILL RD.	11	157
ADELPHI LAB CENTER-A	2800 POWDER MILL RD	11	159
US ARMY LAB	***2800 POWDER MILL RD***	***11***	***173***

MD LRP: A listing of Land Restoration Program sites. Site types included in the database are: Voluntary Cleanup Program, National Priority List, Brownfields, Site Assessment, Formerly Used Defense Site, State Master List, Non Master List, Groundwater Investigation and Federal Facility.

A review of the MD LRP list, as provided by EDR, and dated 01/09/2020 has revealed that there is 1 MD LRP site within the searched area.

Site	Address	Map ID	Page
ADELPHI LABORATORY C	2800 POWDERMILL ROAD	11	185

EDR PROPRIETARY RECORDS

MD RGA HWS: The EDR Recovered Government Archive State Hazardous Waste database provides a list of SHWS incidents derived from historical databases and includes many records that no longer appear in current government lists. Compiled from Records formerly available from the Department of the Environment in Maryland.

A review of the MD RGA HWS list, as provided by EDR, has revealed that there are 2 MD RGA HWS sites within the searched area.

Site	Address	Map ID	Page
ADELPHI LABORATORY C Facility ID: 068	2800 POWDER MILL RD	4	21
ADELPHI LABORATORY C Facility ID: #068 Facility ID: (MD-068) Facility ID: 68	2800 POWDER MILL RD	4	21

EXECUTIVE SUMMARY

Please refer to the end of the findings report for unmapped orphan sites due to poor or inadequate address information.

MAP FINDINGS SUMMARY

Database	Total Plotted
FEDERAL RECORDS	
NPL	1
Proposed NPL	0
Delisted NPL	0
NPL LIENS	0
SEMS	2
SEMS-ARCHIVE	1
LIENS 2	0
CORRACTS	2
RCRA-TSDF	1
RCRA-LQG	2
RCRA-SQG	0
RCRA-VSQG	1
RCRA NonGen / NLR	1
US ENG CONTROLS	2
US INST CONTROLS	3
ERNS	1
HMIRS	0
DOT OPS	0
US CDL	0
US BROWNFIELDS	0
DOD	1
FUDS	1
LUCIS	0
CONSENT	0
ROD	2
UMTRA	0
DEBRIS REGION 9	0
ODI	0
US MINES	0
TRIS	0
TSCA	0
FTTS	3
HIST FTTS	3
SSTS	0
ICIS	1
PADS	1
MLTS	6
RADINFO	0
FINDS	2
RAATS	1
RMP	0
UXO	2
FEDERAL FACILITY	0
DOCKET HWC	1
FUSRAP	0
2020 COR ACTION	1
EPA WATCH LIST	0
COAL ASH EPA	0

MAP FINDINGS SUMMARY

Database	Total Plotted
FEMA UST	0
SCRD DRYCLEANERS	0
IHS OPEN DUMPS	0
PCB TRANSFORMER	0
ABANDONED MINES	0
FUELS PROGRAM	0
MINES MRDS	0
US FIN ASSUR	0
PRP	0
ECHO	2
LEAD SMELTERS	0
US AIRS	1
US HIST CDL	0
COAL ASH DOE	0

STATE AND LOCAL RECORDS

MD SHWS	2
DC SHWS	0
MD SWF/LF	0
DC SWF/LF	0
MD UIC	0
MD SWRCY	0
DC LUST	0
MD OCPCASES	31
MD HIST LUST	1
MD UST	2
DC UST	0
MD HIST UST	4
DC HIST UST	0
MD AST	1
DC AST	0
MD MANIFEST	1
NY MANIFEST	1
PA MANIFEST	1
MD ENG CONTROLS	0
MD INST CONTROL	0
MD VCP	0
DC VCP	0
MD DRYCLEANERS	0
MD BROWNFIELDS	0
DC BROWNFIELDS	0
MD NPDES	2
MD AIRS	2
MD LEAD	0
MD ASBESTOS	7
MD COAL ASH	0
MD LRP	1

TRIBAL RECORDS

INDIAN RESERV	0

MAP FINDINGS SUMMARY

Database	Total Plotted
INDIAN ODI	0
INDIAN LUST	0
INDIAN UST	0
INDIAN VCP	0
EDR PROPRIETARY RECORDS	
EDR MGP	0
EDR Hist Auto	0
EDR Hist Cleaner	0
MD RGA LF	0
MD RGA LUST	0
MD RGA HWS	2
DC RGA LF	0
DC RGA LUST	0

NOTES:

Sites may be listed in more than one database

NPL Region **BELTSVILLE AGRICULTURAL RESEARCH CENTER (USDA)**
BEAVERDAM AND SHEEP ROADS
BELTSVILLE, MD 20705

Additional polygons located at: 1 ft.; 1 ft.; 1 ft.

Database(s): NPL, SEMS, CORRACTS, US ENG CONTROLS, US INST CONTROLS, ROD, RAATS

EDR ID Number: 1000146266
EPA ID Number: MD0120508940

NPL:
Name: BELTSVILLE AGRICULTURAL RESEARCH CENTER (USDA)
Address: BEAVERDAM AND SHEEP ROADS
City,State,Zip: BELTSVILLE, MD 20705
EPA ID: MD0120508940
EPA Region: 3
Federal: Y
Final Date: 1994-05-31 00:00:00
Site ID: 300415
Latitude: 39.029165999999996
Site Score: 50
Longitude: -76.884583000000006

NPL:
EPA ID: MD0120508940
Site ID: 0300415
Site Status: F
Federal Site: Y
EPA Region: 03
Date Proposed: 05/10/93
Date Deleted: Not reported
Date Finalized: 05/31/94

NPL:
EPA ID: MD0120508940
NPL Status: Currently on the Final NPL
Substance ID: Not reported
Substance: Not reported
CAS #: Not reported
Pathway: Not reported
Scoring: Not reported

EPA ID: MD0120508940
NPL Status: Currently on the Final NPL
Substance ID: A009
Substance: BENZO(K)FLUORANTHENE
CAS #: 207-08-9
Pathway: SURFACE WATER PATHWAY
Scoring: 2

EPA ID: MD0120508940
NPL Status: Currently on the Final NPL
Substance ID: A023
Substance: DDE
CAS #: 72-55-9
Pathway: SURFACE WATER PATHWAY
Scoring: 4

EPA ID: MD0120508940
NPL Status: Currently on the Final NPL
Substance ID: A035

BELTSVILLE AGRICULTURAL RESEARCH CENTER (USDA) (Continued) **1000146266**

Substance: HEPTACHLOR EPOXIDE(ALPHA,BETA,GAMMA)
CAS #: Not reported
Pathway: SURFACE WATER PATHWAY
Scoring: 4

EPA ID: MD0120508940
NPL Status: Currently on the Final NPL
Substance ID: A038
Substance: NICKEL AND COMPOUNDS
CAS #: Not reported
Pathway: SURFACE WATER PATHWAY
Scoring: 4

EPA ID: MD0120508940
NPL Status: Currently on the Final NPL
Substance ID: A046
Substance: POLYCHLORINATED BIPHENYLS
CAS #: 1336-36-3
Pathway: SURFACE WATER PATHWAY
Scoring: 4

EPA ID: MD0120508940
NPL Status: Currently on the Final NPL
Substance ID: C013
Substance: ANTHRACENE
CAS #: 120-12-7
Pathway: SURFACE WATER PATHWAY
Scoring: 2

EPA ID: MD0120508940
NPL Status: Currently on the Final NPL
Substance ID: C178
Substance: COPPER AND COMPOUNDS
CAS #: Not reported
Pathway: SURFACE WATER PATHWAY
Scoring: 2

EPA ID: MD0120508940
NPL Status: Currently on the Final NPL
Substance ID: C247
Substance: ZINC AND COMPOUNDS
CAS #: Not reported
Pathway: SURFACE WATER PATHWAY
Scoring: 2

EPA ID: MD0120508940
NPL Status: Currently on the Final NPL
Substance ID: C332
Substance: PHENANTHRENE
CAS #: 85-01-8
Pathway: SURFACE WATER PATHWAY
Scoring: 2

EPA ID: MD0120508940
NPL Status: Currently on the Final NPL
Substance ID: C385
Substance: PYRENE

BELTSVILLE AGRICULTURAL RESEARCH CENTER (USDA) (Continued) **1000146266**

CAS #: 129-00-0
Pathway: SURFACE WATER PATHWAY
Scoring: 2

EPA ID: MD0120508940
NPL Status: Currently on the Final NPL
Substance ID: C460
Substance: MERCURY
CAS #: 7439-97-6
Pathway: SURFACE WATER PATHWAY
Scoring: 4

EPA ID: MD0120508940
NPL Status: Currently on the Final NPL
Substance ID: C596
Substance: DICHLOROETHENE, 1,2-
CAS #: 540-59-0
Pathway: SURFACE WATER PATHWAY
Scoring: 2

EPA ID: MD0120508940
NPL Status: Currently on the Final NPL
Substance ID: D004
Substance: ARSENIC
CAS #: 7440-38-2
Pathway: SURFACE WATER PATHWAY
Scoring: 4

EPA ID: MD0120508940
NPL Status: Currently on the Final NPL
Substance ID: D007
Substance: CHROMIUM
CAS #: 7440-47-3
Pathway: SURFACE WATER PATHWAY
Scoring: 4

EPA ID: MD0120508940
NPL Status: Currently on the Final NPL
Substance ID: D008
Substance: LEAD (PB)
CAS #: 7439-92-1
Pathway: SURFACE WATER PATHWAY
Scoring: 4

EPA ID: MD0120508940
NPL Status: Currently on the Final NPL
Substance ID: P004
Substance: ALDRIN
CAS #: 309-00-2
Pathway: SURFACE WATER PATHWAY
Scoring: 4

EPA ID: MD0120508940
NPL Status: Currently on the Final NPL
Substance ID: P030
Substance: CYANIDES (SOLUBLE SALTS)
CAS #: Not reported

BELTSVILLE AGRICULTURAL RESEARCH CENTER (USDA) (Continued) **1000146266**

Pathway:	SURFACE WATER PATHWAY
Scoring:	2
EPA ID:	MD0120508940
NPL Status:	Currently on the Final NPL
Substance ID:	P037
Substance:	DIELDRIN
CAS #:	60-57-1
Pathway:	SURFACE WATER PATHWAY
Scoring:	4
EPA ID:	MD0120508940
NPL Status:	Currently on the Final NPL
Substance ID:	U018
Substance:	BENZ(A)ANTHRACENE
CAS #:	56-55-3
Pathway:	SURFACE WATER PATHWAY
Scoring:	4
EPA ID:	MD0120508940
NPL Status:	Currently on the Final NPL
Substance ID:	U022
Substance:	BENZO(A)PYRENE
CAS #:	50-32-8
Pathway:	SURFACE WATER PATHWAY
Scoring:	4
EPA ID:	MD0120508940
NPL Status:	Currently on the Final NPL
Substance ID:	U037
Substance:	CHLOROBENZENE
CAS #:	108-90-7
Pathway:	SURFACE WATER PATHWAY
Scoring:	2
EPA ID:	MD0120508940
NPL Status:	Currently on the Final NPL
Substance ID:	U050
Substance:	CHRYSENE
CAS #:	218-01-9
Pathway:	SURFACE WATER PATHWAY
Scoring:	2
EPA ID:	MD0120508940
NPL Status:	Currently on the Final NPL
Substance ID:	U060
Substance:	DDD
CAS #:	72-54-8
Pathway:	SURFACE WATER PATHWAY
Scoring:	4
EPA ID:	MD0120508940
NPL Status:	Currently on the Final NPL
Substance ID:	U061
Substance:	DDT
CAS #:	50-29-3
Pathway:	SURFACE WATER PATHWAY

BELTSVILLE AGRICULTURAL RESEARCH CENTER (USDA) (Continued) **1000146266**

Scoring: 4

EPA ID: MD0120508940
NPL Status: Currently on the Final NPL
Substance ID: U070
Substance: DICHLOROBENZENE, 1,2-
CAS #: 95-50-1
Pathway: SURFACE WATER PATHWAY
Scoring: 2

EPA ID: MD0120508940
NPL Status: Currently on the Final NPL
Substance ID: U137
Substance: INDENO(1,2,3-CD)PYRENE
CAS #: 193-39-5
Pathway: SURFACE WATER PATHWAY
Scoring: 2

EPA ID: MD0120508940
NPL Status: Currently on the Final NPL
Substance ID: U159
Substance: METHYL ETHYL KETONE
CAS #: 78-93-3
Pathway: SURFACE WATER PATHWAY
Scoring: 2

EPA ID: MD0120508940
NPL Status: Currently on the Final NPL
Substance ID: U165
Substance: NAPHTHALENE
CAS #: 91-20-3
Pathway: SURFACE WATER PATHWAY
Scoring: 2

EPA ID: MD0120508940
NPL Status: Currently on the Final NPL
Substance ID: U209
Substance: TETRACHLOROETHANE, 1,1,2,2-
CAS #: 79-34-5
Pathway: SURFACE WATER PATHWAY
Scoring: 2

EPA ID: MD0120508940
NPL Status: Currently on the Final NPL
Substance ID: U210
Substance: TETRACHLOROETHENE
CAS #: 127-18-4
Pathway: SURFACE WATER PATHWAY
Scoring: 2

EPA ID: MD0120508940
NPL Status: Currently on the Final NPL
Substance ID: U220
Substance: TOLUENE
CAS #: 108-88-3
Pathway: SURFACE WATER PATHWAY
Scoring: 2

BELTSVILLE AGRICULTURAL RESEARCH CENTER (USDA) (Continued) **1000146266**

EPA ID: MD0120508940
NPL Status: Currently on the Final NPL
Substance ID: U226
Substance: TRICHLOROETHANE, 1,1,1-
CAS #: 71-55-6
Pathway: SURFACE WATER PATHWAY
Scoring: 2

EPA ID: MD0120508940
NPL Status: Currently on the Final NPL
Substance ID: U228
Substance: TRICHLOROETHYLENE (TCE)
CAS #: 79-01-6
Pathway: SURFACE WATER PATHWAY
Scoring: 2

EPA ID: MD0120508940
NPL Status: Currently on the Final NPL
Substance ID: U239
Substance: XYLENE
CAS #: 1330-20-7
Pathway: SURFACE WATER PATHWAY
Scoring: 2

NPL:
EPA ID: MD0120508940
Summary: The Beltsville Agricultural Research Center BARC) covers 7,000 acres in suburban Washington, D.C. Beltsville is located in the northern portion of Prince Georges County, Maryland. Owned and operated by the U.S. Department of Agriculture US

EPA ID: MD0120508940
Summary: DA), the facility has conducted research on animal husbandry, dairying, and animal diseases since 1910. Large agricultural plots and 800 buildings, including research laboratories, administrative offices, shops, greenhouses, barns, and a few h

EPA ID: MD0120508940
Summary: ouses are located on the site. Of the 16 sources of ha ardous wastes BARC has identified to date, only the Biodegradable Materials Disposal Site was evaluated in detail initially. From at least 1946 to the mid-to-late 1970s, the 4-acre are

EPA ID: MD0120508940
Summary: a was used for disposal of metal drums, plastic containers, casings for transformers, and laboratory wastes. USDA analyses in 1990 and 1992 of soil, ground water, surface water, and surface water sediments detected elevated levels of polyaroma

EPA ID: MD0120508940
Summary: tic hydrocarbons; several pesticides; PCBs; 1,1,1-trichloroethane; trichloroethene; xylenes; arsenic; barium; beryllium; copper; lead; manganese; mercury; nickel; and inc. A trailer park, high school, several housing developments, and man

EPA ID: MD0120508940
Summary: y other Federal installations are located within 4 miles of the site.

BELTSVILLE AGRICULTURAL RESEARCH CENTER (USDA) (Continued) **1000146266**

Paint Branch, Little Paint Branch, Indian Creek, and Beaver Dam Creek collect drainage from BARC, which flows to the Anacostia River and eventually to the Potomac River. Ha

EPA ID: MD0120508940
Summary: ardous substances threaten the wetlands adjacent to Beaver Dam Creek. Fisheries in the Northeast Branch and the Anacostia River provide a habitat for the Bald Eagle, a species designated as endangered by the U.S. Fish and Wildlife Service, and

EPA ID: MD0120508940
Summary: for the Swamp Pink, a flower designated as a threatened species. The description of the site release) is based on information available at the time the site was scored. The description may change as additional information is gathered on

EPA ID: MD0120508940
Summary: the sources and extent of contamination. See 56 FR 5600, February 11, 1991, or subsequent FR notices.)

NPL:
EPA ID: MD0120508940
NPL Status: Final
Proposed Date: 05/10/1993
Final Date: 05/31/1994
Deleted Date: Not reported

NPL:
EPA ID: MD0120508940
NPL Name: BELTSVILLE AGRICULTURAL RESEARCH CENTER (USDA)

SEMS:
Site ID: 0300415
EPA ID: MD0120508940
Name: BELTSVILLE AGRICULTURAL RESEARCH CENTER (USDA)
Address: BEAVERDAM AND SHEEP ROADS
Address 2: Not reported
City,State,Zip: BELTSVILLE, MD 20705
Cong District: 05
FIPS Code: 24033
Latitude: 39.029166
Longitude: -76.884583
FF: Y
NPL: Currently on the Final NPL
Non NPL Status: Not reported

SEMS Detail:
Region: 03
Site ID: 0300415
EPA ID: MD0120508940
Site Name: BELTSVILLE AGRICULTURAL RESEARCH CENTER (USDA)
NPL: F
FF: Y
OU: 00
Action Code: CR

BELTSVILLE AGRICULTURAL RESEARCH CENTER (USDA) (Continued) **1000146266**

Action Name:	CI
SEQ:	1
Start Date:	1997-04-21 04:00:00
Finish Date:	4/21/1997 4:00:00 AM
Qual:	Not reported
Current Action Lead:	EPA Perf
Region:	03
Site ID:	0300415
EPA ID:	MD0120508940
Site Name:	BELTSVILLE AGRICULTURAL RESEARCH CENTER (USDA)
NPL:	F
FF:	Y
OU:	00
Action Code:	NP
Action Name:	PROPOSED
SEQ:	1
Start Date:	1993-05-10 04:00:00
Finish Date:	5/10/1993 4:00:00 AM
Qual:	Not reported
Current Action Lead:	EPA Perf
Region:	03
Site ID:	0300415
EPA ID:	MD0120508940
Site Name:	BELTSVILLE AGRICULTURAL RESEARCH CENTER (USDA)
NPL:	F
FF:	Y
OU:	00
Action Code:	NF
Action Name:	NPL FINL
SEQ:	1
Start Date:	1994-05-31 04:00:00
Finish Date:	5/31/1994 4:00:00 AM
Qual:	Not reported
Current Action Lead:	EPA Perf
Region:	03
Site ID:	0300415
EPA ID:	MD0120508940
Site Name:	BELTSVILLE AGRICULTURAL RESEARCH CENTER (USDA)
NPL:	F
FF:	Y
OU:	00
Action Code:	DS
Action Name:	DISCVRY
SEQ:	1
Start Date:	1980-01-01 05:00:00
Finish Date:	1/1/1980 5:00:00 AM
Qual:	Not reported
Current Action Lead:	EPA Perf
Region:	03
Site ID:	0300415
EPA ID:	MD0120508940
Site Name:	BELTSVILLE AGRICULTURAL RESEARCH CENTER (USDA)
NPL:	F

BELTSVILLE AGRICULTURAL RESEARCH CENTER (USDA) (Continued) **1000146266**

FF:	Y
OU:	01
Action Code:	ED
Action Name:	R/H ASMT
SEQ:	1
Start Date:	2005-08-17 04:00:00
Finish Date:	8/21/2005 4:00:00 AM
Qual:	Not reported
Current Action Lead:	Fed Fac

Region:	03
Site ID:	0300415
EPA ID:	MD0120508940
Site Name:	BELTSVILLE AGRICULTURAL RESEARCH CENTER (USDA)
NPL:	F
FF:	Y
OU:	05
Action Code:	RO
Action Name:	ROD
SEQ:	5
Start Date:	2011-09-29 04:00:00
Finish Date:	9/29/2011 4:00:00 AM
Qual:	Not reported
Current Action Lead:	Fed Fac

Region:	03
Site ID:	0300415
EPA ID:	MD0120508940
Site Name:	BELTSVILLE AGRICULTURAL RESEARCH CENTER (USDA)
NPL:	F
FF:	Y
OU:	05
Action Code:	LW
Action Name:	FF RI/FS
SEQ:	5
Start Date:	2003-04-28 04:00:00
Finish Date:	9/29/2011 4:00:00 AM
Qual:	Not reported
Current Action Lead:	Fed Fac

Region:	03
Site ID:	0300415
EPA ID:	MD0120508940
Site Name:	BELTSVILLE AGRICULTURAL RESEARCH CENTER (USDA)
NPL:	F
FF:	Y
OU:	00
Action Code:	SI
Action Name:	SI
SEQ:	1
Start Date:	1986-02-26 05:00:00
Finish Date:	8/11/1986 4:00:00 AM
Qual:	H
Current Action Lead:	Fed Fac

Region:	03
Site ID:	0300415

BELTSVILLE AGRICULTURAL RESEARCH CENTER (USDA) (Continued) **1000146266**

EPA ID:	MD0120508940
Site Name:	BELTSVILLE AGRICULTURAL RESEARCH CENTER (USDA)
NPL:	F
FF:	Y
OU:	05
Action Code:	LX
Action Name:	FF RD
SEQ:	4
Start Date:	2011-11-16 05:00:00
Finish Date:	6/3/2013 5:00:00 AM
Qual:	Not reported
Current Action Lead:	Fed Fac

Region:	03
Site ID:	0300415
EPA ID:	MD0120508940
Site Name:	BELTSVILLE AGRICULTURAL RESEARCH CENTER (USDA)
NPL:	F
FF:	Y
OU:	05
Action Code:	LY
Action Name:	FF RA
SEQ:	4
Start Date:	2013-07-22 04:00:00
Finish Date:	9/15/2016 5:00:00 AM
Qual:	Not reported
Current Action Lead:	Fed Fac

Region:	03
Site ID:	0300415
EPA ID:	MD0120508940
Site Name:	BELTSVILLE AGRICULTURAL RESEARCH CENTER (USDA)
NPL:	F
FF:	Y
OU:	11
Action Code:	LV
Action Name:	FF RV
SEQ:	7
Start Date:	2011-06-30 05:00:00
Finish Date:	10/7/2011 4:00:00 AM
Qual:	C
Current Action Lead:	Fed Fac

Region:	03
Site ID:	0300415
EPA ID:	MD0120508940
Site Name:	BELTSVILLE AGRICULTURAL RESEARCH CENTER (USDA)
NPL:	F
FF:	Y
OU:	01
Action Code:	LV
Action Name:	FF RV
SEQ:	1
Start Date:	1993-06-23 04:00:00
Finish Date:	1/31/1994 5:00:00 AM
Qual:	Not reported
Current Action Lead:	Fed Fac

BELTSVILLE AGRICULTURAL RESEARCH CENTER (USDA) (Continued) **1000146266**

Region:	03
Site ID:	0300415
EPA ID:	MD0120508940
Site Name:	BELTSVILLE AGRICULTURAL RESEARCH CENTER (USDA)
NPL:	F
FF:	Y
OU:	00
Action Code:	PA
Action Name:	PA
SEQ:	1
Start Date:	1980-02-01 05:00:00
Finish Date:	2/1/1980 5:00:00 AM
Qual:	L
Current Action Lead:	Fed Fac

Region:	03
Site ID:	0300415
EPA ID:	MD0120508940
Site Name:	BELTSVILLE AGRICULTURAL RESEARCH CENTER (USDA)
NPL:	F
FF:	Y
OU:	01
Action Code:	LW
Action Name:	FF RI/FS
SEQ:	1
Start Date:	1996-10-26 04:00:00
Finish Date:	Not reported
Qual:	Not reported
Current Action Lead:	Fed Fac

Region:	03
Site ID:	0300415
EPA ID:	MD0120508940
Site Name:	BELTSVILLE AGRICULTURAL RESEARCH CENTER (USDA)
NPL:	F
FF:	Y
OU:	02
Action Code:	LW
Action Name:	FF RI/FS
SEQ:	3
Start Date:	1998-05-25 04:00:00
Finish Date:	Not reported
Qual:	Not reported
Current Action Lead:	Fed Fac

Region:	03
Site ID:	0300415
EPA ID:	MD0120508940
Site Name:	BELTSVILLE AGRICULTURAL RESEARCH CENTER (USDA)
NPL:	F
FF:	Y
OU:	04
Action Code:	LW
Action Name:	FF RI/FS
SEQ:	4
Start Date:	2000-04-01 05:00:00
Finish Date:	Not reported

BELTSVILLE AGRICULTURAL RESEARCH CENTER (USDA) (Continued) **1000146266**

Qual: Not reported
Current Action Lead: Fed Fac

CORRACTS:
EPA ID: MD0120508940
EPA Region: 03
Area Name: ENTIRE FACILITY
Actual Date: Not reported
Action: CA210SF - CA Responsibility Referred To A Non-RCRA Federal Authority, Corrective Action at the facility or area referred to CERCLA
NAICS Code(s): 111199 111419 112410 115116
All Other Grain Farming
Other Food Crops Grown Under Cover
Sheep Farming
Farm Management Services
Original schedule date: 1996-06-28 00:00:00.0
Schedule end date: Not reported

EPA ID: MD0120508940
EPA Region: 03
Area Name: ENTIRE FACILITY
Actual Date: Not reported
Action: CA075HI - CA Prioritization, Facility or area was assigned a high corrective action priority
NAICS Code(s): 111199 111419 112410 115116
All Other Grain Farming
Other Food Crops Grown Under Cover
Sheep Farming
Farm Management Services
Original schedule date: 1996-06-28 00:00:00.0
Schedule end date: Not reported

SIte:
Name: BELTSVILLE AGRICULTURAL RESEARCH CENTER (USDA)
Address: BEAVERDAM AND SHEEP ROADS
Address 2: Not reported
City,State,Zip: BELTSVILLE, MD 20705
Event Code: Not reported
Action Taken Date: 09/29/2011
EPA ID: MD0120508940
Site ID: 0300415
Action Name: FF ROD (RCRA Statement of Basis/RTC)
Action ID: 5
Operable Unit: 05
Action Completion Date: 09/30/2011
Contaminated Media: Groundwater
Contact Name: Not reported
Contact Telephone: Not reported
Event: Not reported

Media:
EPA ID: MD0120508940
Contaminated Media: Groundwater
Site ID: 0300415
Action ID: 5
Action Completion Date: 09/30/2011

BELTSVILLE AGRICULTURAL RESEARCH CENTER (USDA) (Continued) **1000146266**

Operable Unit: 05
Action Name: FF ROD (RCRA Statement of Basis/RTC)
Action Taken Date: 09/29/2011
Event Code: Not reported
Contact Name: Not reported
Contact Telephone: Not reported
Event: Not reported

EPA ID: MD0120508940
Contaminated Media: Groundwater
Site ID: 0300415
Action ID: 5
Action Completion Date: 09/30/2011
Operable Unit: 05
Action Name: FF ROD (RCRA Statement of Basis/RTC)
Action Taken Date: 09/29/2011
Event Code: Not reported
Contact Name: Not reported
Contact Telephone: Not reported
Event: Not reported

EPA ID: MD0120508940
Contaminated Media: Groundwater
Site ID: 0300415
Action ID: 5
Action Completion Date: 09/30/2011
Operable Unit: 05
Action Name: FF ROD (RCRA Statement of Basis/RTC)
Action Taken Date: 09/29/2011
Event Code: Not reported
Contact Name: Not reported
Contact Telephone: Not reported
Event: Not reported

US INST CONTROLS:
Name: BELTSVILLE AGRICULTURAL RESEARCH CENTER (USDA)
Address: BEAVERDAM AND SHEEP ROADS
Address 2: Not reported
City,State,Zip: BELTSVILLE, MD 20705
EPA ID: MD0120508940
Site ID: 0300415
Action Name: FF ROD (RCRA Statement of Basis/RTC)
Action ID: 5
Operable Unit: 05
Action Completion Date: 09/30/2011
Actual Date: 09/29/2011
Contaminated Media: Groundwater
Event Code: Not reported
Contact Name: Not reported
Contact Telephone: Not reported
Event: Not reported

ROD:
Name: BELTSVILLE AGRICULTURAL RESEARCH CENTER (USDA)
Address: BEAVERDAM AND SHEEP ROADS

BELTSVILLE AGRICULTURAL RESEARCH CENTER (USDA) (Continued) **1000146266**

City,State,Zip:	BELTSVILLE, MD 20705
EPA ID:	MD0120508940
RG:	3
Site ID:	300415
Action:	FF ROD (RCRA Statement of Basis/RTC)
Operable Unit Number:	BARC 27 BEAVER DAM RD LANDFILL
SEQ ID:	5
Action Completion:	2011-09-29 00:00:00
NPL Status:	Final
Non NPL Status:	Not reported

DOD Region **U.S. NAVAL SURFACE WEAPONS CENTER** **DOD** **CUSA133544** **N/A**

U.S. NAVAL SURFACE WEAPON (County), MD

DOD:

Feature 1:	Navy DOD
Feature 2:	Not reported
Feature 3:	Not reported
URL:	Not reported
Name 1:	U.S. Naval Surface Weapons Center
Name 2:	Not reported
Name 3:	Not reported
State:	MD
DOD Site:	Yes
Tile name:	MDMONTGOMERY

---

1 **TOWNLEY APARTMENTS** **MD OCPCASES** **S104639211**
11457 CHERRY HILL RD **MD HIST UST** **N/A**
BELTSVILLE, MD 20705

OCPCASES:

Name:	TOWNLEY APTS
Address:	11457 CHERRY HILL RD
City,State,Zip:	BELTSVILLE, MD 20705
Facility ID:	08-0265PG2
Facility Status/Code:	CLOSED/Tank Closure - Commercial Heating Oil
Date Open:	10/24/2007
Date Closed:	03/05/2008
Release:	YES
Cleanup:	YES
Registration Number:	4945

Name:	TOWNLEY APTS
Address:	11457 CHERRY HILL RD
City,State,Zip:	BELTSVILLE, MD 20705
Facility ID:	03-0899PG2
Facility Status/Code:	CLOSED/Transfer Accident - Commercial Heating Oil
Date Open:	12/16/2002
Date Closed:	04/27/2006
Release:	YES
Cleanup:	YES
Registration Number:	4945

Historical UST:

Facility ID:	6009543

TOWNLEY APARTMENTS (Continued) **S104639211**

Tank ID: 001
Age: 30
Capacity: 15,000
Tank Status: Currently in use
Product: Heating Oil

---

2 **SHELL STATION** **MD OCPCASES** **S104633448**
11416 CHERRY HILL RD **MD HIST UST** **N/A**
BELTSVILLE, MD 20705

OCPCASES:
Name: SHELL STATION
Address: 11416 CHERRY HILL RD
City,State,Zip: BELTSVILLE, MD 20705
Facility ID: 93-1519PG2
Facility Status/Code: CLOSED/
Date Open: 10/28/1992
Date Closed: 10/30/1995
Release: Not reported
Cleanup: Not reported
Registration Number: 9348

Historical UST:
Facility ID: 3010455
Tank ID: 001
Age: 13
Capacity: 12,000
Tank Status: Currently in use
Product: Gasoline

Facility ID: 3010455
Tank ID: 002
Age: 13
Capacity: 12,000
Tank Status: Currently in use
Product: Gasoline

Facility ID: 3010455
Tank ID: 003
Age: 13
Capacity: 12,000
Tank Status: Currently in use
Product: Gasoline

Facility ID: 3010455
Tank ID: 004
Age: 29
Capacity: 550
Tank Status: Removed
Product: Used Oil

Facility ID: 3010455
Tank ID: 005
Age: 30
Capacity: 550
Tank Status: Removed
Product: Heating Oil

2 **EXXON** **MD OCPCASES** **U001549720**
11417 CHERRY HILL RD **N/A**
BELTSVILLE, MD 20705

OCPCASES:

Name:	EXXON
Address:	11417 CHERRY HILL RD
City,State,Zip:	BELTSVILLE, MD 20705
Facility ID:	90-1809PG
Facility Status/Code:	CLOSED/
Date Open:	02/28/1990
Date Closed:	09/07/1990
Release:	Not reported
Cleanup:	Not reported
Registration Number:	4093

Name:	EXXON #25416
Address:	11417 CHERRY HILL RD
City,State,Zip:	BELTSVILLE, MD 20705
Facility ID:	99-0684PG2
Facility Status/Code:	CLOSED/Tank Closure - Motor/Lube Oil
Date Open:	09/14/1998
Date Closed:	01/05/1999
Release:	YES
Cleanup:	YES
Registration Number:	4093

Name:	EXXON
Address:	11417 CHERRY HILL RD
City,State,Zip:	BELTSVILLE, MD 20705
Facility ID:	03-0148PG2
Facility Status/Code:	CLOSED/Soil Contamination - Motor/Lube Oil
Date Open:	08/02/2002
Date Closed:	10/08/2003
Release:	YES
Cleanup:	YES
Registration Number:	4093

---

3 **CHERRY HILL CONDOS** **MD OCPCASES** **S104593205**
11208-A CHERRY HILL RD **N/A**
BELTSVILLE, MD 20705

OCPCASES:

Name:	CHERRY HILL CONDOS
Address:	11208-A CHERRY HILL RD
City,State,Zip:	BELTSVILLE, MD 20705
Facility ID:	98-0578PG2
Facility Status/Code:	CLOSED/B-9
Date Open:	09/15/1997
Date Closed:	11/24/1997
Release:	NO
Cleanup:	NO
Registration Number:	4659

3 **CHERRY GLEN CONDOMINIUM** **MD HIST UST** **S104639247**
11208 CHERRY HILL ROAD **N/A**
GREENBELT, MD 20770

Historical UST:
Facility ID: 6009590
Tank ID: 001
Age: 22
Capacity: 30,000
Tank Status: Currently in use
Product: Heating Oil

---

3 **SHELL SERVICE STATION** **MD OCPCASES** **S104597869**
3412 POWDER MILL RD **N/A**
BELTSVILLE, MD 20705

OCPCASES:
Name: SHELL #819
Address: 3412 POWDER MILL RD
City,State,Zip: BELTSVILLE, MD 20705
Facility ID: 12-0067PG
Facility Status/Code: CLOSED/Tank Closure - Motor/Lube Oil
Date Open: 08/04/2011
Date Closed: 10/19/2011
Release: YES
Cleanup: YES
Registration Number: 7041

Name: PEH LLC #819
Address: 3412 POWDER MILL RD
City,State,Zip: BELTSVILLE, MD 20705
Facility ID: 12-0123PG
Facility Status/Code: CLOSED/New Installation - Motor/Lube Oil
Date Open: 08/25/2011
Date Closed: 10/31/2012
Release: NO
Cleanup: NO
Registration Number: 7041

Name: SHELL SERVICE STATION
Address: 3412 POWDER MILL RD
City,State,Zip: BELTSVILLE, MD 20705
Facility ID: 96-0115PG2
Facility Status/Code: CLOSED/B-9
Date Open: 07/20/1995
Date Closed: 12/07/1995
Release: Not reported
Cleanup: Not reported
Registration Number: 7041

Name: SHELL
Address: 3412 POWDER MILL RD
City,State,Zip: BELTSVILLE, MD 20705
Facility ID: 04-0477PG2
Facility Status/Code: CLOSED/Well/GW Contamination - Motor/Lube Oil
Date Open: 09/04/2003
Date Closed: 05/04/2005
Release: YES
Cleanup: YES
Registration Number: 7041

Map ID
Direction
Distance
Distance (ft.) Site | Database(s) | EDR ID Number / EPA ID Number

3 **SHELL #819** **MD OCPCASES** **S113769980**
3412 POWDER MILL RD **N/A**
BELTSVILLE, MD 20705

OCPCASES:

Name:	SHELL #819
Address:	3412 POWDER MILL RD
City,State,Zip:	BELTSVILLE, MD 20705
Facility ID:	99-2057PG2
Facility Status/Code:	CLOSED/Tank Closure - Motor/Lube Oil
Date Open:	02/17/1999
Date Closed:	07/06/1999
Release:	YES
Cleanup:	YES
Registration Number:	7041

---

4 **ADELPHI LABORATORY CENTER (MD-068)** **MD RGA HWS** **S116017677**
2800 POWDER MILL RD **N/A**
ADELPHI, MD

RGA HWS:

2000	ADELPHI LABORATORY CENTER (MD-068)	2800 POWDER MILL RD

---

4 **ADELPHI LABORATORY CENTER** **MD RGA HWS** **S116017678**
2800 POWDER MILL RD **N/A**
ADELPHI, MD

RGA HWS:

2009	ADELPHI LABORATORY CENTER	2800 POWDER MILL RD
2006	ADELPHI LABORATORY CENTER	2800 POWDER MILL RD
2005	ADELPHI LABORATORY CENTER	2800 POWDER MILL RD
2003	ADELPHI LABORATORY CENTER	2800 POWDER MILL RD
2002	ADELPHI LABORATORY CENTER	2800 POWDER MILL RD
1998	ADELPHI LABORATORY CENTER	2800 POWDER MILL RD
1997	ADELPHI LABORATORY CENTER	2800 POWDER MILL RD
1995	ADELPHI LABORATORY CENTER	2800 POWDER MILL RD

---

5 **FRANCIS FUCHS SPECIAL ED CENTER** **MD OCPCASES** **S121455051**
11011 CHERRY HILL RD **MD ASBESTOS** **N/A**
BELTSVILLE, MD 20705

OCPCASES:

Name:	FRANCIS FUCHS SPECIAL ED CENTER
Address:	11011 CHERRY HILL RD
City,State,Zip:	BELTSVILLE, MD 20705
Facility ID:	09-0440PG
Facility Status/Code:	CLOSED/Tank Closure - Commercial Heating Oil
Date Open:	01/26/2008
Date Closed:	09/03/2009
Release:	YES
Cleanup:	YES
Registration Number:	18844
Name:	FRANCIS FUCHS SPECIAL SCHOOL
Address:	11011 CHERRY HILL RD
City,State,Zip:	BELTSVILLE, MD 20705

FRANCIS FUCHS SPECIAL ED CENTER (Continued) **S121455051**

Facility ID:	18-0508PG
Facility Status/Code:	CLOSED/Tank Closure - Commercial Heating Oil
Date Open:	04/03/2018
Date Closed:	10/05/2018
Release:	NO
Cleanup:	Not reported
Registration Number:	18844

ASBESTOS:

Name:	FRANCES FUCHS EARLY LEARNING CENTER
Address:	11011 CHERRY HILL ROAD
City,State,Zip:	BELTSVILLE, MD 20705-
Year:	2018
Removal/Encapsulation/Demolition Start Date:	Not reported
Removal/Encapsulation/Demolition End Date:	Not reported
Days of the week worked:	MON-FRI
Volume off facility Component (Cat I) not removed:	0 Cubic Yards
Volume off facility Component (Cat I) not removed:	0 Cubic Yards
Volume off facility Component (Cat II) not removed:	0 Cubic Yards
Hours worked in a day:	7AM-4PM
Original or resubmit:	O Origina
Number of floors in building:	2
Pipe Cat I not removed:	0 Linear Feet
Pipe Cat II not removed:	0 Linear Feet
Type of Building:	School
Contractor name:	Asbestos Specialists Inc
Length of project:	Not reported
Type of project from notification form:	E-N Emergency Renovation (NES
Volume off facility component Cat I non friable removed:	0 Cubic Yards
Pipes Cat I non friable removed:	0 Linear Feet
Surface area Cat I non friable removed:	0 Square Feet
Volume off facility component, Cat II non friable removed:	0 Cubic Yards
Pipe Cat II non friable removed:	0 Linear Feet
Surface area Cat II non friable removed:	0 Square Feet
Volume of facility component RACM removed:	0 Cubic Yards
Pipes RACM removed:	300 Linear Feet
Surface area RACM removed:	0 Square Feet
Surface area Cat I not removed:	0 Square Feet
Surface area Cat II not removed:	0 Square Feet
Site description (found in Section II of the notification):	Hallways
Owner of the site:	True
Landfill asbestos will be sent to:	True
Transporter of the waste:	True
Facility off components units:	Not reported
Pipes unit of measure:	Linear Feet Linear Feet
Surface area unit of measure:	Square Feet
Received Date:	06/14/2018
Owner name:	Prince Georges County Board of
Owner contact:	Dallas
Owner street address:	13300 Old Marlboro Pike
Owner street address 2:	Not reported
Owner city:	Upper Marlboro
Owner state:	MD
Owner zip code:	20772-
ID number:	181220

Name:	FRANCIS FUCH EARLY CHILDHOOD CENTER

FRANCIS FUCHS SPECIAL ED CENTER (Continued) **S121455051**

Address:	11011 CHERRY HILL RD
City,State,Zip:	BELTSVILLE, MD 20705-
Year:	2015
Removal/Encapsulation/Demolition Start Date:	10/02/2015
Removal/Encapsulation/Demolition End Date:	10/04/2015
Days of the week worked:	FRI-SUN
Volume off facility Component (Cat I) not removed:	0 Cubic Yards
Volume off facility Component (Cat I) not removed:	0 Cubic Yards
Volume off facility Component (Cat II) not removed:	0 Cubic Yards
Hours worked in a day:	Not reported
Original or resubmit:	O Origina
Number of floors in building:	1
Pipe Cat I not removed:	0 Linear Feet
Pipe Cat II not removed:	0 Linear Feet
Type of Building:	School
Contractor name:	Sandow Construction Inc
Length of project:	Not reported
Type of project from notification form:	N Renovation (NESHAP)
Volume off facility component Cat I non friable removed:	0 Cubic Yards
Pipes Cat I non friable removed:	0 Linear Feet
Surface area Cat I non friable removed:	0 Square Feet
Volume off facility component, Cat II non friable removed:	0 Cubic Yards
Pipe Cat II non friable removed:	0 Linear Feet
Surface area Cat II non friable removed:	0 Square Feet
Volume of facility component RACM removed:	0 Cubic Yards
Pipes RACM removed:	0 Linear Feet
Surface area RACM removed:	625 Square Feet
Surface area Cat I not removed:	0 Square Feet
Surface area Cat II not removed:	0 Square Feet
Site description (found in Section II of the notification):	Not reported
Owner of the site:	TRUE
Landfill asbestos will be sent to:	TRUE
Transporter of the waste:	TRUE
Facility off components units:	Not reported
Pipes unit of measure:	Linear Feet
Surface area unit of measure:	Square Feet Square Feet
Received Date:	10/07/2015
Owner name:	Prince Georges Co Public Schoo
Owner contact:	William
Owner street address:	13300 Old Marlboro Pike
Owner street address 2:	Not reported
Owner city:	Upper Marlboro
Owner state:	MD
Owner zip code:	20772
ID number:	152245

---

6 **HILLHAVEN ASSISTED LIVING, NURSING & REHABILITATIO** **MD UST** **U003800751**
3210 POWDER MILL ROAD **N/A**
ADELPHI, MD 20783

UST:

Facility Id:	12863
Oper Name:	Not reported
Form Name:	Joyce Malin
Form Title:	President
Form Date:	05/29/2001
Owner Id:	8092

HILLHAVEN ASSISTED LIVING, NURSING & REHABILITATION CENTER (Continued) **U003800751**

Owner:
- Owner Name: Hillhaven Healthcare Management
- Owner Address: 3210 Powder Mill Road
- Owner City: Adelphi
- Owner State: MD
- Owner Zip: 20783
- Owner Phone: (301) 937-3939
- Owner Contact: Joyce Malin

Tanks:
- Tank ID: 1
- **Tank Status: Permanently Out of Use**
- Tank Capacity: 550
- Substance Description: Diesel
- Tank Compartment: False
- Compartment Compartment: A
- Date Intalled: Not reported
- Tank Material Desc: Asphalt Coated or Bare Steel
- Pipe Material Desc: Copper

---

6 **HILL HAVEN NURSING CENTER** **MD OCPCASES** **S105040513**
3210 POWDER MILL RD **N/A**
ADELPHI, MD 20783

OCPCASES:
- Name: HILL HAVEN NURSING CENTER
- Address: 3210 POWDER MILL RD
- City,State,Zip: ADELPHI, MD 20783
- Facility ID: 01-1690PG2
- Facility Status/Code: CLOSED/Tank Closure - Motor/Lube Oil
- Date Open: 05/29/2001
- Date Closed: 01/08/2002
- Release: NO
- Cleanup: NO
- Registration Number: 12863

---

7 **USN NAVAL SURFACE WARFARE CTR-WHITE OAK** **SEMS** **1000704574**
10901 NEW HAMPSHIRE AVENUE **RCRA-LQG** **MD0170023444**
SILVER SPRING, MD 20903 **US ENG CONTROLS**
US INST CONTROLS
ROD
PADS
MD SHWS
MD OCPCASES
MD NPDES
MD AIRS

SEMS:
- Site ID: 0300417
- EPA ID: MD0170023444
- Name: USN NAVAL SURFACE WARFARE CTR-WHITE OAK
- Address: 10901 NEW HAMPSHIRE AVENUE
- Address 2: Not reported
- City,State,Zip: SILVER SPRING, MD 20903-5000

USN NAVAL SURFACE WARFARE CTR-WHITE OAK (Continued) **1000704574**

Cong District: 08
FIPS Code: 24031
Latitude: Not reported
Longitude: Not reported
FF: Y
NPL: Not on the NPL
Non NPL Status: Deferred to RCRA (Subtitle C)

SEMS Detail:

Region: 03
Site ID: 0300417
EPA ID: MD0170023444
Site Name: USN NAVAL SURFACE WARFARE CTR-WHITE OAK
NPL: N
FF: Y
OU: 00
Action Code: OO
Action Name: SITE REASS
SEQ: 1
Start Date: 1995-08-24 04:00:00
Finish Date: 6/2/1998 4:00:00 AM
Qual: D
Current Action Lead: EPA Perf In-Hse

Region: 03
Site ID: 0300417
EPA ID: MD0170023444
Site Name: USN NAVAL SURFACE WARFARE CTR-WHITE OAK
NPL: N
FF: Y
OU: 00
Action Code: CR
Action Name: CI
SEQ: 1
Start Date: 1995-03-10 05:00:00
Finish Date: Not reported
Qual: Not reported
Current Action Lead: EPA Perf

Region: 03
Site ID: 0300417
EPA ID: MD0170023444
Site Name: USN NAVAL SURFACE WARFARE CTR-WHITE OAK
NPL: N
FF: Y
OU: 00
Action Code: SI
Action Name: SI
SEQ: 2
Start Date: 1994-05-24 04:00:00
Finish Date: 8/24/1995 4:00:00 AM
Qual: H
Current Action Lead: EPA Perf

Region: 03
Site ID: 0300417
EPA ID: MD0170023444
Site Name: USN NAVAL SURFACE WARFARE CTR-WHITE OAK

USN NAVAL SURFACE WARFARE CTR-WHITE OAK (Continued) **1000704574**

NPL:	N
FF:	Y
OU:	00
Action Code:	DS
Action Name:	DISCVRY
SEQ:	1
Start Date:	1979-12-01 05:00:00
Finish Date:	12/1/1979 5:00:00 AM
Qual:	Not reported
Current Action Lead:	EPA Perf
Region:	03
Site ID:	0300417
EPA ID:	MD0170023444
Site Name:	USN NAVAL SURFACE WARFARE CTR-WHITE OAK
NPL:	N
FF:	Y
OU:	02
Action Code:	LW
Action Name:	FF RI/FS
SEQ:	3
Start Date:	1998-02-06 05:00:00
Finish Date:	7/18/2001 4:00:00 AM
Qual:	Not reported
Current Action Lead:	Fed Fac
Region:	03
Site ID:	0300417
EPA ID:	MD0170023444
Site Name:	USN NAVAL SURFACE WARFARE CTR-WHITE OAK
NPL:	N
FF:	Y
OU:	03
Action Code:	LW
Action Name:	FF RI/FS
SEQ:	4
Start Date:	1998-02-06 05:00:00
Finish Date:	9/30/2004 4:00:00 AM
Qual:	Not reported
Current Action Lead:	Fed Fac
Region:	03
Site ID:	0300417
EPA ID:	MD0170023444
Site Name:	USN NAVAL SURFACE WARFARE CTR-WHITE OAK
NPL:	N
FF:	Y
OU:	04
Action Code:	LW
Action Name:	FF RI/FS
SEQ:	5
Start Date:	1998-02-06 05:00:00
Finish Date:	9/29/2004 4:00:00 AM
Qual:	Not reported
Current Action Lead:	Fed Fac
Region:	03

USN NAVAL SURFACE WARFARE CTR-WHITE OAK (Continued) **1000704574**

Site ID:	0300417
EPA ID:	MD0170023444
Site Name:	USN NAVAL SURFACE WARFARE CTR-WHITE OAK
NPL:	N
FF:	Y
OU:	05
Action Code:	LV
Action Name:	FF RV
SEQ:	1
Start Date:	1996-07-29 04:00:00
Finish Date:	10/15/2001 4:00:00 AM
Qual:	Not reported
Current Action Lead:	Fed Fac

Region:	03
Site ID:	0300417
EPA ID:	MD0170023444
Site Name:	USN NAVAL SURFACE WARFARE CTR-WHITE OAK
NPL:	N
FF:	Y
OU:	04
Action Code:	LV
Action Name:	FF RV
SEQ:	6
Start Date:	2002-05-24 04:00:00
Finish Date:	2/21/2003 5:00:00 AM
Qual:	Not reported
Current Action Lead:	Fed Fac

Region:	03
Site ID:	0300417
EPA ID:	MD0170023444
Site Name:	USN NAVAL SURFACE WARFARE CTR-WHITE OAK
NPL:	N
FF:	Y
OU:	14
Action Code:	LV
Action Name:	FF RV
SEQ:	7
Start Date:	2001-12-01 05:00:00
Finish Date:	5/30/2002 4:00:00 AM
Qual:	Not reported
Current Action Lead:	Fed Fac

Region:	03
Site ID:	0300417
EPA ID:	MD0170023444
Site Name:	USN NAVAL SURFACE WARFARE CTR-WHITE OAK
NPL:	N
FF:	Y
OU:	14
Action Code:	LW
Action Name:	FF RI/FS
SEQ:	14
Start Date:	2002-06-15 04:00:00
Finish Date:	5/16/2003 4:00:00 AM
Qual:	Not reported

USN NAVAL SURFACE WARFARE CTR-WHITE OAK (Continued) **1000704574**

Current Action Lead:	Fed Fac
Region:	03
Site ID:	0300417
EPA ID:	MD0170023444
Site Name:	USN NAVAL SURFACE WARFARE CTR-WHITE OAK
NPL:	N
FF:	Y
OU:	14
Action Code:	RO
Action Name:	ROD
SEQ:	13
Start Date:	Not reported
Finish Date:	5/16/2003 4:00:00 AM
Qual:	Not reported
Current Action Lead:	Fed Fac
Region:	03
Site ID:	0300417
EPA ID:	MD0170023444
Site Name:	USN NAVAL SURFACE WARFARE CTR-WHITE OAK
NPL:	N
FF:	Y
OU:	05
Action Code:	LW
Action Name:	FF RI/FS
SEQ:	6
Start Date:	1998-02-06 05:00:00
Finish Date:	7/24/2002 4:00:00 AM
Qual:	Not reported
Current Action Lead:	Fed Fac
Region:	03
Site ID:	0300417
EPA ID:	MD0170023444
Site Name:	USN NAVAL SURFACE WARFARE CTR-WHITE OAK
NPL:	N
FF:	Y
OU:	06
Action Code:	LW
Action Name:	FF RI/FS
SEQ:	7
Start Date:	1998-02-06 05:00:00
Finish Date:	9/30/2004 4:00:00 AM
Qual:	Not reported
Current Action Lead:	Fed Fac
Region:	03
Site ID:	0300417
EPA ID:	MD0170023444
Site Name:	USN NAVAL SURFACE WARFARE CTR-WHITE OAK
NPL:	N
FF:	Y
OU:	07
Action Code:	LW
Action Name:	FF RI/FS
SEQ:	8

USN NAVAL SURFACE WARFARE CTR-WHITE OAK (Continued) **1000704574**

Start Date:	1998-02-06 05:00:00
Finish Date:	7/24/2002 4:00:00 AM
Qual:	Not reported
Current Action Lead:	Fed Fac
Region:	03
Site ID:	0300417
EPA ID:	MD0170023444
Site Name:	USN NAVAL SURFACE WARFARE CTR-WHITE OAK
NPL:	N
FF:	Y
OU:	17
Action Code:	LW
Action Name:	FF RI/FS
SEQ:	17
Start Date:	2002-06-15 04:00:00
Finish Date:	5/16/2003 4:00:00 AM
Qual:	Not reported
Current Action Lead:	Fed Fac
Region:	03
Site ID:	0300417
EPA ID:	MD0170023444
Site Name:	USN NAVAL SURFACE WARFARE CTR-WHITE OAK
NPL:	N
FF:	Y
OU:	17
Action Code:	RO
Action Name:	ROD
SEQ:	16
Start Date:	Not reported
Finish Date:	5/16/2003 4:00:00 AM
Qual:	Not reported
Current Action Lead:	Fed Fac
Region:	03
Site ID:	0300417
EPA ID:	MD0170023444
Site Name:	USN NAVAL SURFACE WARFARE CTR-WHITE OAK
NPL:	N
FF:	Y
OU:	01
Action Code:	LV
Action Name:	FF RV
SEQ:	8
Start Date:	1999-08-27 04:00:00
Finish Date:	10/30/2000 5:00:00 AM
Qual:	Not reported
Current Action Lead:	Fed Fac
Region:	03
Site ID:	0300417
EPA ID:	MD0170023444
Site Name:	USN NAVAL SURFACE WARFARE CTR-WHITE OAK
NPL:	N
FF:	Y
OU:	15

USN NAVAL SURFACE WARFARE CTR-WHITE OAK (Continued) **1000704574**

Action Code:	LW
Action Name:	FF RI/FS
SEQ:	15
Start Date:	1998-02-06 05:00:00
Finish Date:	4/8/2004 4:00:00 AM
Qual:	Not reported
Current Action Lead:	Fed Fac
Region:	03
Site ID:	0300417
EPA ID:	MD0170023444
Site Name:	USN NAVAL SURFACE WARFARE CTR-WHITE OAK
NPL:	N
FF:	Y
OU:	01
Action Code:	LW
Action Name:	FF RI/FS
SEQ:	2
Start Date:	1999-08-27 04:00:00
Finish Date:	9/28/2005 4:00:00 AM
Qual:	Not reported
Current Action Lead:	Fed Fac
Region:	03
Site ID:	0300417
EPA ID:	MD0170023444
Site Name:	USN NAVAL SURFACE WARFARE CTR-WHITE OAK
NPL:	N
FF:	Y
OU:	09
Action Code:	RO
Action Name:	ROD
SEQ:	1
Start Date:	Not reported
Finish Date:	9/28/2005 4:00:00 AM
Qual:	Not reported
Current Action Lead:	Fed Fac
Region:	03
Site ID:	0300417
EPA ID:	MD0170023444
Site Name:	USN NAVAL SURFACE WARFARE CTR-WHITE OAK
NPL:	N
FF:	Y
OU:	16
Action Code:	LW
Action Name:	FF RI/FS
SEQ:	16
Start Date:	2002-07-15 04:00:00
Finish Date:	11/16/2004 5:00:00 AM
Qual:	Not reported
Current Action Lead:	Fed Fac
Region:	03
Site ID:	0300417
EPA ID:	MD0170023444
Site Name:	USN NAVAL SURFACE WARFARE CTR-WHITE OAK

USN NAVAL SURFACE WARFARE CTR-WHITE OAK (Continued) **1000704574**

NPL:	N
FF:	Y
OU:	16
Action Code:	RO
Action Name:	ROD
SEQ:	15
Start Date:	Not reported
Finish Date:	11/16/2004 5:00:00 AM
Qual:	Not reported
Current Action Lead:	Fed Fac
Region:	03
Site ID:	0300417
EPA ID:	MD0170023444
Site Name:	USN NAVAL SURFACE WARFARE CTR-WHITE OAK
NPL:	N
FF:	Y
OU:	16
Action Code:	LX
Action Name:	FF RD
SEQ:	11
Start Date:	2005-01-15 05:00:00
Finish Date:	7/20/2005 4:00:00 AM
Qual:	Not reported
Current Action Lead:	Fed Fac
Region:	03
Site ID:	0300417
EPA ID:	MD0170023444
Site Name:	USN NAVAL SURFACE WARFARE CTR-WHITE OAK
NPL:	N
FF:	Y
OU:	15
Action Code:	RO
Action Name:	ROD
SEQ:	14
Start Date:	Not reported
Finish Date:	4/8/2004 4:00:00 AM
Qual:	Not reported
Current Action Lead:	Fed Fac
Region:	03
Site ID:	0300417
EPA ID:	MD0170023444
Site Name:	USN NAVAL SURFACE WARFARE CTR-WHITE OAK
NPL:	N
FF:	Y
OU:	15
Action Code:	LX
Action Name:	FF RD
SEQ:	10
Start Date:	2003-12-16 05:00:00
Finish Date:	12/7/2004 5:00:00 AM
Qual:	Not reported
Current Action Lead:	Fed Fac
Region:	03

USN NAVAL SURFACE WARFARE CTR-WHITE OAK (Continued) **1000704574**

Site ID:	0300417
EPA ID:	MD0170023444
Site Name:	USN NAVAL SURFACE WARFARE CTR-WHITE OAK
NPL:	N
FF:	Y
OU:	13
Action Code:	LW
Action Name:	FF RI/FS
SEQ:	13
Start Date:	1998-02-06 05:00:00
Finish Date:	3/7/2005 5:00:00 AM
Qual:	Not reported
Current Action Lead:	Fed Fac

Region:	03
Site ID:	0300417
EPA ID:	MD0170023444
Site Name:	USN NAVAL SURFACE WARFARE CTR-WHITE OAK
NPL:	N
FF:	Y
OU:	13
Action Code:	RO
Action Name:	ROD
SEQ:	12
Start Date:	Not reported
Finish Date:	3/7/2005 5:00:00 AM
Qual:	Not reported
Current Action Lead:	Fed Fac

Region:	03
Site ID:	0300417
EPA ID:	MD0170023444
Site Name:	USN NAVAL SURFACE WARFARE CTR-WHITE OAK
NPL:	N
FF:	Y
OU:	13
Action Code:	LV
Action Name:	FF RV
SEQ:	5
Start Date:	2000-02-07 05:00:00
Finish Date:	4/20/2001 4:00:00 AM
Qual:	Not reported
Current Action Lead:	Fed Fac

Region:	03
Site ID:	0300417
EPA ID:	MD0170023444
Site Name:	USN NAVAL SURFACE WARFARE CTR-WHITE OAK
NPL:	N
FF:	Y
OU:	09
Action Code:	LW
Action Name:	FF RI/FS
SEQ:	9
Start Date:	1998-02-06 05:00:00
Finish Date:	9/28/2005 4:00:00 AM
Qual:	Not reported

USN NAVAL SURFACE WARFARE CTR-WHITE OAK (Continued) **1000704574**

Current Action Lead:	Fed Fac
Region:	03
Site ID:	0300417
EPA ID:	MD0170023444
Site Name:	USN NAVAL SURFACE WARFARE CTR-WHITE OAK
NPL:	N
FF:	Y
OU:	09
Action Code:	LX
Action Name:	FF RD
SEQ:	1
Start Date:	2003-12-20 05:00:00
Finish Date:	10/3/2006 4:00:00 AM
Qual:	Not reported
Current Action Lead:	Fed Fac
Region:	03
Site ID:	0300417
EPA ID:	MD0170023444
Site Name:	USN NAVAL SURFACE WARFARE CTR-WHITE OAK
NPL:	N
FF:	Y
OU:	19
Action Code:	LW
Action Name:	FF RI/FS
SEQ:	19
Start Date:	2002-06-15 04:00:00
Finish Date:	10/11/2005 4:00:00 AM
Qual:	Not reported
Current Action Lead:	Fed Fac
Region:	03
Site ID:	0300417
EPA ID:	MD0170023444
Site Name:	USN NAVAL SURFACE WARFARE CTR-WHITE OAK
NPL:	N
FF:	Y
OU:	19
Action Code:	LX
Action Name:	FF RD
SEQ:	13
Start Date:	2005-08-15 04:00:00
Finish Date:	3/1/2006 5:00:00 AM
Qual:	Not reported
Current Action Lead:	Fed Fac
Region:	03
Site ID:	0300417
EPA ID:	MD0170023444
Site Name:	USN NAVAL SURFACE WARFARE CTR-WHITE OAK
NPL:	N
FF:	Y
OU:	18
Action Code:	LW
Action Name:	FF RI/FS
SEQ:	18

USN NAVAL SURFACE WARFARE CTR-WHITE OAK (Continued) **1000704574**

Start Date:	1998-05-30 04:00:00
Finish Date:	9/30/2004 4:00:00 AM
Qual:	Not reported
Current Action Lead:	Fed Fac
Region:	03
Site ID:	0300417
EPA ID:	MD0170023444
Site Name:	USN NAVAL SURFACE WARFARE CTR-WHITE OAK
NPL:	N
FF:	Y
OU:	18
Action Code:	RO
Action Name:	ROD
SEQ:	17
Start Date:	Not reported
Finish Date:	9/30/2004 4:00:00 AM
Qual:	Not reported
Current Action Lead:	Fed Fac
Region:	03
Site ID:	0300417
EPA ID:	MD0170023444
Site Name:	USN NAVAL SURFACE WARFARE CTR-WHITE OAK
NPL:	N
FF:	Y
OU:	18
Action Code:	LX
Action Name:	FF RD
SEQ:	12
Start Date:	2003-12-30 05:00:00
Finish Date:	12/8/2004 5:00:00 AM
Qual:	Not reported
Current Action Lead:	Fed Fac
Region:	03
Site ID:	0300417
EPA ID:	MD0170023444
Site Name:	USN NAVAL SURFACE WARFARE CTR-WHITE OAK
NPL:	N
FF:	Y
OU:	03
Action Code:	RO
Action Name:	ROD
SEQ:	3
Start Date:	Not reported
Finish Date:	9/30/2004 4:00:00 AM
Qual:	Not reported
Current Action Lead:	Fed Fac
Region:	03
Site ID:	0300417
EPA ID:	MD0170023444
Site Name:	USN NAVAL SURFACE WARFARE CTR-WHITE OAK
NPL:	N
FF:	Y
OU:	04

USN NAVAL SURFACE WARFARE CTR-WHITE OAK (Continued) **1000704574**

Action Code:	RO
Action Name:	ROD
SEQ:	4
Start Date:	Not reported
Finish Date:	9/29/2004 4:00:00 AM
Qual:	Not reported
Current Action Lead:	Fed Fac
Region:	03
Site ID:	0300417
EPA ID:	MD0170023444
Site Name:	USN NAVAL SURFACE WARFARE CTR-WHITE OAK
NPL:	N
FF:	Y
OU:	05
Action Code:	RO
Action Name:	ROD
SEQ:	5
Start Date:	Not reported
Finish Date:	7/24/2002 4:00:00 AM
Qual:	Not reported
Current Action Lead:	Fed Fac
Region:	03
Site ID:	0300417
EPA ID:	MD0170023444
Site Name:	USN NAVAL SURFACE WARFARE CTR-WHITE OAK
NPL:	N
FF:	Y
OU:	06
Action Code:	RO
Action Name:	ROD
SEQ:	6
Start Date:	Not reported
Finish Date:	9/30/2004 4:00:00 AM
Qual:	Not reported
Current Action Lead:	Fed Fac
Region:	03
Site ID:	0300417
EPA ID:	MD0170023444
Site Name:	USN NAVAL SURFACE WARFARE CTR-WHITE OAK
NPL:	N
FF:	Y
OU:	02
Action Code:	LY
Action Name:	FF RA
SEQ:	4
Start Date:	2001-06-05 04:00:00
Finish Date:	1/15/2002 5:00:00 AM
Qual:	Not reported
Current Action Lead:	Fed Fac
Region:	03
Site ID:	0300417
EPA ID:	MD0170023444
Site Name:	USN NAVAL SURFACE WARFARE CTR-WHITE OAK

USN NAVAL SURFACE WARFARE CTR-WHITE OAK (Continued) **1000704574**

NPL:	N
FF:	Y
OU:	02
Action Code:	RO
Action Name:	ROD
SEQ:	10
Start Date:	Not reported
Finish Date:	7/18/2001 4:00:00 AM
Qual:	Not reported
Current Action Lead:	Fed Fac
Region:	03
Site ID:	0300417
EPA ID:	MD0170023444
Site Name:	USN NAVAL SURFACE WARFARE CTR-WHITE OAK
NPL:	N
FF:	Y
OU:	02
Action Code:	LX
Action Name:	FF RD
SEQ:	4
Start Date:	2000-10-30 05:00:00
Finish Date:	8/4/2001 4:00:00 AM
Qual:	Not reported
Current Action Lead:	Fed Fac
Region:	03
Site ID:	0300417
EPA ID:	MD0170023444
Site Name:	USN NAVAL SURFACE WARFARE CTR-WHITE OAK
NPL:	N
FF:	Y
OU:	04
Action Code:	LX
Action Name:	FF RD
SEQ:	6
Start Date:	2003-10-20 04:00:00
Finish Date:	12/7/2004 5:00:00 AM
Qual:	Not reported
Current Action Lead:	Fed Fac
Region:	03
Site ID:	0300417
EPA ID:	MD0170023444
Site Name:	USN NAVAL SURFACE WARFARE CTR-WHITE OAK
NPL:	N
FF:	Y
OU:	06
Action Code:	LX
Action Name:	FF RD
SEQ:	8
Start Date:	2004-07-13 04:00:00
Finish Date:	12/7/2004 5:00:00 AM
Qual:	Not reported
Current Action Lead:	Fed Fac
Region:	03

USN NAVAL SURFACE WARFARE CTR-WHITE OAK (Continued) **1000704574**

Site ID:	0300417
EPA ID:	MD0170023444
Site Name:	USN NAVAL SURFACE WARFARE CTR-WHITE OAK
NPL:	N
FF:	Y
OU:	07
Action Code:	RO
Action Name:	ROD
SEQ:	11
Start Date:	Not reported
Finish Date:	7/24/2002 4:00:00 AM
Qual:	Not reported
Current Action Lead:	Fed Fac

Region:	03
Site ID:	0300417
EPA ID:	MD0170023444
Site Name:	USN NAVAL SURFACE WARFARE CTR-WHITE OAK
NPL:	N
FF:	Y
OU:	06
Action Code:	LV
Action Name:	FF RV
SEQ:	2
Start Date:	1996-07-29 04:00:00
Finish Date:	11/15/2004 5:00:00 AM
Qual:	Not reported
Current Action Lead:	Fed Fac

Region:	03
Site ID:	0300417
EPA ID:	MD0170023444
Site Name:	USN NAVAL SURFACE WARFARE CTR-WHITE OAK
NPL:	N
FF:	Y
OU:	07
Action Code:	LV
Action Name:	FF RV
SEQ:	3
Start Date:	1996-07-29 04:00:00
Finish Date:	1/15/2002 5:00:00 AM
Qual:	Not reported
Current Action Lead:	Fed Fac

Region:	03
Site ID:	0300417
EPA ID:	MD0170023444
Site Name:	USN NAVAL SURFACE WARFARE CTR-WHITE OAK
NPL:	N
FF:	Y
OU:	00
Action Code:	SI
Action Name:	SI
SEQ:	1
Start Date:	1983-01-01 05:00:00
Finish Date:	8/1/1984 5:00:00 AM
Qual:	N

USN NAVAL SURFACE WARFARE CTR-WHITE OAK (Continued) **1000704574**

Current Action Lead: Fed Fac

Region: 03
Site ID: 0300417
EPA ID: MD0170023444
Site Name: USN NAVAL SURFACE WARFARE CTR-WHITE OAK
NPL: N
FF: Y
OU: 08
Action Code: LW
Action Name: FF RI/FS
SEQ: 1
Start Date: 1998-05-30 04:00:00
Finish Date: 9/28/2005 4:00:00 AM
Qual: Not reported
Current Action Lead: Fed Fac

Region: 03
Site ID: 0300417
EPA ID: MD0170023444
Site Name: USN NAVAL SURFACE WARFARE CTR-WHITE OAK
NPL: N
FF: Y
OU: 00
Action Code: PA
Action Name: PA
SEQ: 1
Start Date: Not reported
Finish Date: 1/1/1982 5:00:00 AM
Qual: L
Current Action Lead: Fed Fac

Region: 03
Site ID: 0300417
EPA ID: MD0170023444
Site Name: USN NAVAL SURFACE WARFARE CTR-WHITE OAK
NPL: N
FF: Y
OU: 19
Action Code: RO
Action Name: ROD
SEQ: 18
Start Date: Not reported
Finish Date: 10/11/2005 4:00:00 AM
Qual: R
Current Action Lead: Fed Fac

RCRA-LQG:
Date form received by agency: 1994-02-28 00:00:00.0
Facility name: Not reported
Facility address: 10901 NEW HAMPSHIRE RD.
SILVER SPRING, MD 20903-5000
EPA ID: MD0170023444
Contact: LAURA J BROUSSARD
Contact address: Not reported
Not reported

USN NAVAL SURFACE WARFARE CTR-WHITE OAK (Continued) **1000704574**

Contact country: US
Contact telephone: 301-394-3762
Contact email: Not reported
EPA Region: Not reported
Classification: Large Quantity Generator
Description: Handler: generates 1,000 kg or more of hazardous waste during any calendar month; or generates more than 1 kg of acutely hazardous waste during any calendar month; or generates more than 100 kg of any residue or contaminated soil, waste or other debris resulting from the cleanup of a spill, into or on any land or water, of acutely hazardous waste during any calendar month; or generates 1 kg or less of acutely hazardous waste during any calendar month, and accumulates more than 1 kg of acutely hazardous waste at any time; or generates 100 kg or less of any residue or contaminated soil, waste or other debris resulting from the cleanup of a spill, into or on any land or water, of acutely hazardous waste during any calendar month, and accumulates more than 100 kg of that material at any time

Handler Activities Summary:
U.S. importer of hazardous waste: No
Mixed waste (haz. and radioactive): No
Recycler of hazardous waste: No
Transporter of hazardous waste: No
Treater, storer or disposer of HW: Yes
Underground injection activity: No
On-site burner exemption: No
Furnace exemption: No
Used oil fuel burner: No
Used oil processor: No
User oil refiner: No
Used oil fuel marketer to burner: No
Used oil Specification marketer: No
Used oil transfer facility: No
Used oil transporter: No

Historical Generators:
Date form received by agency: 1992-03-27 00:00:00.0
Site name: US, NAVAL SURFACE WARFARE CTR.
Classification: Large Quantity Generator

Date form received by agency: 1990-03-29 00:00:00.0
Site name: US, NAVAL SURFACE WARFARE CTR.
Classification: Large Quantity Generator

Violation Status: No violations found

SIte:
Name: USN NAVAL SURFACE WARFARE CTR-WHITE OAK
Address: 10901 NEW HAMPSHIRE AVENUE
Address 2: Not reported
City,State,Zip: SILVER SPRING, MD 20903-5000
Event Code: Not reported
Action Taken Date: 10/11/2005
EPA ID: MD0170023444
Site ID: 0300417
Action Name: FF ROD (RCRA Statement of Basis/RTC)
Action ID: 18

USN NAVAL SURFACE WARFARE CTR-WHITE OAK (Continued) **1000704574**

Operable Unit: 19
Action Completion Date: 11/15/2005
Contaminated Media: Groundwater
Contact Name: Not reported
Contact Telephone: Not reported
Event: Not reported

Media:
EPA ID: MD0170023444
Contaminated Media: Groundwater
Site ID: 0300417
Action ID: 3
Action Completion Date: 09/30/2004
Operable Unit: 03
Action Name: FF ROD (RCRA Statement of Basis/RTC)
Action Taken Date: 09/30/2004
Event Code: Not reported
Contact Name: Not reported
Contact Telephone: Not reported
Event: Not reported

EPA ID: MD0170023444
Contaminated Media: Groundwater
Site ID: 0300417
Action ID: 18
Action Completion Date: 11/15/2005
Operable Unit: 19
Action Name: FF ROD (RCRA Statement of Basis/RTC)
Action Taken Date: 10/11/2005
Event Code: Not reported
Contact Name: Not reported
Contact Telephone: Not reported
Event: Not reported

EPA ID: MD0170023444
Contaminated Media: Soil
Site ID: 0300417
Action ID: 4
Action Completion Date: 09/30/2004
Operable Unit: 04
Action Name: FF ROD (RCRA Statement of Basis/RTC)
Action Taken Date: 09/29/2004
Event Code: Not reported
Contact Name: Not reported
Contact Telephone: Not reported
Event: Not reported

EPA ID: MD0170023444
Contaminated Media: Soil
Site ID: 0300417
Action ID: 17
Action Completion Date: 09/30/2004
Operable Unit: 18
Action Name: FF ROD (RCRA Statement of Basis/RTC)
Action Taken Date: 09/30/2004
Event Code: Not reported
Contact Name: Not reported
Contact Telephone: Not reported

USN NAVAL SURFACE WARFARE CTR-WHITE OAK (Continued) **1000704574**

Event: Not reported

EPA ID: MD0170023444
Contaminated Media: Groundwater
Site ID: 0300417
Action ID: 15
Action Completion Date: 02/25/2005
Operable Unit: 16
Action Name: FF ROD (RCRA Statement of Basis/RTC)
Action Taken Date: 11/16/2004
Event Code: Not reported
Contact Name: Not reported
Contact Telephone: Not reported
Event: Not reported

EPA ID: MD0170023444
Contaminated Media: Soil
Site ID: 0300417
Action ID: 12
Action Completion Date: 02/08/2005
Operable Unit: 13
Action Name: FF ROD (RCRA Statement of Basis/RTC)
Action Taken Date: 03/07/2005
Event Code: Not reported
Contact Name: Not reported
Contact Telephone: Not reported
Event: Not reported

EPA ID: MD0170023444
Contaminated Media: Groundwater
Site ID: 0300417
Action ID: 6
Action Completion Date: 09/30/2004
Operable Unit: 06
Action Name: FF ROD (RCRA Statement of Basis/RTC)
Action Taken Date: 09/30/2004
Event Code: Not reported
Contact Name: Not reported
Contact Telephone: Not reported
Event: Not reported

EPA ID: MD0170023444
Contaminated Media: Groundwater
Site ID: 0300417
Action ID: 6
Action Completion Date: 09/30/2004
Operable Unit: 06
Action Name: FF ROD (RCRA Statement of Basis/RTC)
Action Taken Date: 09/30/2004
Event Code: Not reported
Contact Name: Not reported
Contact Telephone: Not reported
Event: Not reported

EPA ID: MD0170023444
Contaminated Media: Soil
Site ID: 0300417

USN NAVAL SURFACE WARFARE CTR-WHITE OAK (Continued) **1000704574**

Action ID:	6
Action Completion Date:	09/30/2004
Operable Unit:	06
Action Name:	FF ROD (RCRA Statement of Basis/RTC)
Action Taken Date:	09/30/2004
Event Code:	Not reported
Contact Name:	Not reported
Contact Telephone:	Not reported
Event:	Not reported

EPA ID:	MD0170023444
Contaminated Media:	Groundwater
Site ID:	0300417
Action ID:	5
Action Completion Date:	07/28/2002
Operable Unit:	05
Action Name:	FF ROD (RCRA Statement of Basis/RTC)
Action Taken Date:	07/24/2002
Event Code:	Not reported
Contact Name:	Not reported
Contact Telephone:	Not reported
Event:	Not reported

EPA ID:	MD0170023444
Contaminated Media:	Groundwater
Site ID:	0300417
Action ID:	4
Action Completion Date:	09/30/2004
Operable Unit:	04
Action Name:	FF ROD (RCRA Statement of Basis/RTC)
Action Taken Date:	09/29/2004
Event Code:	Not reported
Contact Name:	Not reported
Contact Telephone:	Not reported
Event:	Not reported

EPA ID:	MD0170023444
Contaminated Media:	Groundwater
Site ID:	0300417
Action ID:	15
Action Completion Date:	02/25/2005
Operable Unit:	16
Action Name:	FF ROD (RCRA Statement of Basis/RTC)
Action Taken Date:	11/16/2004
Event Code:	Not reported
Contact Name:	Not reported
Contact Telephone:	Not reported
Event:	Not reported

EPA ID:	MD0170023444
Contaminated Media:	Groundwater
Site ID:	0300417
Action ID:	14
Action Completion Date:	04/13/2004
Operable Unit:	15
Action Name:	FF ROD (RCRA Statement of Basis/RTC)
Action Taken Date:	04/08/2004

USN NAVAL SURFACE WARFARE CTR-WHITE OAK (Continued) **1000704574**

Event Code:	Not reported
Contact Name:	Not reported
Contact Telephone:	Not reported
Event:	Not reported
EPA ID:	MD0170023444
Contaminated Media:	Sediment
Site ID:	0300417
Action ID:	10
Action Completion Date:	05/12/2003
Operable Unit:	02
Action Name:	FF ROD (RCRA Statement of Basis/RTC)
Action Taken Date:	07/18/2001
Event Code:	Not reported
Contact Name:	Not reported
Contact Telephone:	Not reported
Event:	Not reported
EPA ID:	MD0170023444
Contaminated Media:	Soil
Site ID:	0300417
Action ID:	16
Action Completion Date:	04/16/2003
Operable Unit:	17
Action Name:	FF ROD (RCRA Statement of Basis/RTC)
Action Taken Date:	05/16/2003
Event Code:	Not reported
Contact Name:	Not reported
Contact Telephone:	Not reported
Event:	Not reported
EPA ID:	MD0170023444
Contaminated Media:	Soil
Site ID:	0300417
Action ID:	13
Action Completion Date:	04/16/2003
Operable Unit:	14
Action Name:	FF ROD (RCRA Statement of Basis/RTC)
Action Taken Date:	05/16/2003
Event Code:	Not reported
Contact Name:	Not reported
Contact Telephone:	Not reported
Event:	Not reported
EPA ID:	MD0170023444
Contaminated Media:	Groundwater
Site ID:	0300417
Action ID:	18
Action Completion Date:	11/15/2005
Operable Unit:	19
Action Name:	FF ROD (RCRA Statement of Basis/RTC)
Action Taken Date:	10/11/2005
Event Code:	Not reported
Contact Name:	Not reported
Contact Telephone:	Not reported
Event:	Not reported

USN NAVAL SURFACE WARFARE CTR-WHITE OAK (Continued) **1000704574**

EPA ID: MD0170023444
Contaminated Media: Groundwater
Site ID: 0300417
Action ID: 3
Action Completion Date: 09/30/2004
Operable Unit: 03
Action Name: FF ROD (RCRA Statement of Basis/RTC)
Action Taken Date: 09/30/2004
Event Code: Not reported
Contact Name: Not reported
Contact Telephone: Not reported
Event: Not reported

EPA ID: MD0170023444
Contaminated Media: Soil
Site ID: 0300417
Action ID: 5
Action Completion Date: 07/28/2002
Operable Unit: 05
Action Name: FF ROD (RCRA Statement of Basis/RTC)
Action Taken Date: 07/24/2002
Event Code: Not reported
Contact Name: Not reported
Contact Telephone: Not reported
Event: Not reported

EPA ID: MD0170023444
Contaminated Media: Groundwater
Site ID: 0300417
Action ID: 1
Action Completion Date: 09/15/2005
Operable Unit: 09
Action Name: GOVT Decision Document (ROD)
Action Taken Date: 09/28/2005
Event Code: Not reported
Contact Name: Not reported
Contact Telephone: Not reported
Event: Not reported

EPA ID: MD0170023444
Contaminated Media: Sediment
Site ID: 0300417
Action ID: 16
Action Completion Date: 04/16/2003
Operable Unit: 17
Action Name: FF ROD (RCRA Statement of Basis/RTC)
Action Taken Date: 05/16/2003
Event Code: Not reported
Contact Name: Not reported
Contact Telephone: Not reported
Event: Not reported

EPA ID: MD0170023444
Contaminated Media: Groundwater
Site ID: 0300417
Action ID: 17
Action Completion Date: 09/30/2004

USN NAVAL SURFACE WARFARE CTR-WHITE OAK (Continued) **1000704574**

Operable Unit:	18
Action Name:	FF ROD (RCRA Statement of Basis/RTC)
Action Taken Date:	09/30/2004
Event Code:	Not reported
Contact Name:	Not reported
Contact Telephone:	Not reported
Event:	Not reported

EPA ID:	MD0170023444
Contaminated Media:	Soil
Site ID:	0300417
Action ID:	18
Action Completion Date:	11/15/2005
Operable Unit:	19
Action Name:	FF ROD (RCRA Statement of Basis/RTC)
Action Taken Date:	10/11/2005
Event Code:	Not reported
Contact Name:	Not reported
Contact Telephone:	Not reported
Event:	Not reported

EPA ID:	MD0170023444
Contaminated Media:	Surface Water
Site ID:	0300417
Action ID:	18
Action Completion Date:	11/15/2005
Operable Unit:	19
Action Name:	FF ROD (RCRA Statement of Basis/RTC)
Action Taken Date:	10/11/2005
Event Code:	Not reported
Contact Name:	Not reported
Contact Telephone:	Not reported
Event:	Not reported

EPA ID:	MD0170023444
Contaminated Media:	Surface Water
Site ID:	0300417
Action ID:	3
Action Completion Date:	09/30/2004
Operable Unit:	03
Action Name:	FF ROD (RCRA Statement of Basis/RTC)
Action Taken Date:	09/30/2004
Event Code:	Not reported
Contact Name:	Not reported
Contact Telephone:	Not reported
Event:	Not reported

EPA ID:	MD0170023444
Contaminated Media:	Sediment
Site ID:	0300417
Action ID:	18
Action Completion Date:	11/15/2005
Operable Unit:	19
Action Name:	FF ROD (RCRA Statement of Basis/RTC)
Action Taken Date:	10/11/2005
Event Code:	Not reported
Contact Name:	Not reported

USN NAVAL SURFACE WARFARE CTR-WHITE OAK (Continued) **1000704574**

Contact Telephone: Not reported
Event: Not reported

EPA ID: MD0170023444
Contaminated Media: Soil
Site ID: 0300417
Action ID: 6
Action Completion Date: 09/30/2004
Operable Unit: 06
Action Name: FF ROD (RCRA Statement of Basis/RTC)
Action Taken Date: 09/30/2004
Event Code: Not reported
Contact Name: Not reported
Contact Telephone: Not reported
Event: Not reported

EPA ID: MD0170023444
Contaminated Media: Sediment
Site ID: 0300417
Action ID: 12
Action Completion Date: 02/08/2005
Operable Unit: 13
Action Name: FF ROD (RCRA Statement of Basis/RTC)
Action Taken Date: 03/07/2005
Event Code: Not reported
Contact Name: Not reported
Contact Telephone: Not reported
Event: Not reported

EPA ID: MD0170023444
Contaminated Media: Groundwater
Site ID: 0300417
Action ID: 17
Action Completion Date: 09/30/2004
Operable Unit: 18
Action Name: FF ROD (RCRA Statement of Basis/RTC)
Action Taken Date: 09/30/2004
Event Code: Not reported
Contact Name: Not reported
Contact Telephone: Not reported
Event: Not reported

EPA ID: MD0170023444
Contaminated Media: Surface Water
Site ID: 0300417
Action ID: 10
Action Completion Date: 05/12/2003
Operable Unit: 02
Action Name: FF ROD (RCRA Statement of Basis/RTC)
Action Taken Date: 07/18/2001
Event Code: Not reported
Contact Name: Not reported
Contact Telephone: Not reported
Event: Not reported

EPA ID: MD0170023444
Contaminated Media: Groundwater

USN NAVAL SURFACE WARFARE CTR-WHITE OAK (Continued) **1000704574**

Site ID:	0300417
Action ID:	14
Action Completion Date:	04/13/2004
Operable Unit:	15
Action Name:	FF ROD (RCRA Statement of Basis/RTC)
Action Taken Date:	04/08/2004
Event Code:	Not reported
Contact Name:	Not reported
Contact Telephone:	Not reported
Event:	Not reported

EPA ID:	MD0170023444
Contaminated Media:	Groundwater
Site ID:	0300417
Action ID:	10
Action Completion Date:	05/12/2003
Operable Unit:	02
Action Name:	FF ROD (RCRA Statement of Basis/RTC)
Action Taken Date:	07/18/2001
Event Code:	Not reported
Contact Name:	Not reported
Contact Telephone:	Not reported
Event:	Not reported

EPA ID:	MD0170023444
Contaminated Media:	Other
Site ID:	0300417
Action ID:	10
Action Completion Date:	05/12/2003
Operable Unit:	02
Action Name:	FF ROD (RCRA Statement of Basis/RTC)
Action Taken Date:	07/18/2001
Event Code:	Not reported
Contact Name:	Not reported
Contact Telephone:	Not reported
Event:	Not reported

EPA ID:	MD0170023444
Contaminated Media:	Other
Site ID:	0300417
Action ID:	10
Action Completion Date:	05/12/2003
Operable Unit:	02
Action Name:	FF ROD (RCRA Statement of Basis/RTC)
Action Taken Date:	07/18/2001
Event Code:	Not reported
Contact Name:	Not reported
Contact Telephone:	Not reported
Event:	Not reported

EPA ID:	MD0170023444
Contaminated Media:	Surface Water
Site ID:	0300417
Action ID:	3
Action Completion Date:	09/30/2004
Operable Unit:	03
Action Name:	FF ROD (RCRA Statement of Basis/RTC)

USN NAVAL SURFACE WARFARE CTR-WHITE OAK (Continued) **1000704574**

Action Taken Date:	09/30/2004
Event Code:	Not reported
Contact Name:	Not reported
Contact Telephone:	Not reported
Event:	Not reported

EPA ID:	MD0170023444
Contaminated Media:	Groundwater
Site ID:	0300417
Action ID:	1
Action Completion Date:	09/15/2005
Operable Unit:	09
Action Name:	GOVT Decision Document (ROD)
Action Taken Date:	09/28/2005
Event Code:	Not reported
Contact Name:	Not reported
Contact Telephone:	Not reported
Event:	Not reported

EPA ID:	MD0170023444
Contaminated Media:	Groundwater
Site ID:	0300417
Action ID:	12
Action Completion Date:	02/08/2005
Operable Unit:	13
Action Name:	FF ROD (RCRA Statement of Basis/RTC)
Action Taken Date:	03/07/2005
Event Code:	Not reported
Contact Name:	Not reported
Contact Telephone:	Not reported
Event:	Not reported

EPA ID:	MD0170023444
Contaminated Media:	Groundwater
Site ID:	0300417
Action ID:	15
Action Completion Date:	02/25/2005
Operable Unit:	16
Action Name:	FF ROD (RCRA Statement of Basis/RTC)
Action Taken Date:	11/16/2004
Event Code:	Not reported
Contact Name:	Not reported
Contact Telephone:	Not reported
Event:	Not reported

EPA ID:	MD0170023444
Contaminated Media:	Groundwater
Site ID:	0300417
Action ID:	1
Action Completion Date:	09/15/2005
Operable Unit:	09
Action Name:	GOVT Decision Document (ROD)
Action Taken Date:	09/28/2005
Event Code:	Not reported
Contact Name:	Not reported
Contact Telephone:	Not reported
Event:	Not reported

USN NAVAL SURFACE WARFARE CTR-WHITE OAK (Continued) **1000704574**

EPA ID: MD0170023444
Contaminated Media: Sediment
Site ID: 0300417
Action ID: 10
Action Completion Date: 05/12/2003
Operable Unit: 02
Action Name: FF ROD (RCRA Statement of Basis/RTC)
Action Taken Date: 07/18/2001
Event Code: Not reported
Contact Name: Not reported
Contact Telephone: Not reported
Event: Not reported

EPA ID: MD0170023444
Contaminated Media: Sediment
Site ID: 0300417
Action ID: 10
Action Completion Date: 05/12/2003
Operable Unit: 02
Action Name: FF ROD (RCRA Statement of Basis/RTC)
Action Taken Date: 07/18/2001
Event Code: Not reported
Contact Name: Not reported
Contact Telephone: Not reported
Event: Not reported

EPA ID: MD0170023444
Contaminated Media: Sediment
Site ID: 0300417
Action ID: 10
Action Completion Date: 05/12/2003
Operable Unit: 02
Action Name: FF ROD (RCRA Statement of Basis/RTC)
Action Taken Date: 07/18/2001
Event Code: Not reported
Contact Name: Not reported
Contact Telephone: Not reported
Event: Not reported

EPA ID: MD0170023444
Contaminated Media: Groundwater
Site ID: 0300417
Action ID: 4
Action Completion Date: 09/30/2004
Operable Unit: 04
Action Name: FF ROD (RCRA Statement of Basis/RTC)
Action Taken Date: 09/29/2004
Event Code: Not reported
Contact Name: Not reported
Contact Telephone: Not reported
Event: Not reported

EPA ID: MD0170023444
Contaminated Media: Groundwater
Site ID: 0300417
Action ID: 17
Action Completion Date: 09/30/2004

USN NAVAL SURFACE WARFARE CTR-WHITE OAK (Continued) **1000704574**

Operable Unit:	18
Action Name:	FF ROD (RCRA Statement of Basis/RTC)
Action Taken Date:	09/30/2004
Event Code:	Not reported
Contact Name:	Not reported
Contact Telephone:	Not reported
Event:	Not reported

EPA ID:	MD0170023444
Contaminated Media:	Groundwater
Site ID:	0300417
Action ID:	17
Action Completion Date:	09/30/2004
Operable Unit:	18
Action Name:	FF ROD (RCRA Statement of Basis/RTC)
Action Taken Date:	09/30/2004
Event Code:	Not reported
Contact Name:	Not reported
Contact Telephone:	Not reported
Event:	Not reported

EPA ID:	MD0170023444
Contaminated Media:	Groundwater
Site ID:	0300417
Action ID:	18
Action Completion Date:	11/15/2005
Operable Unit:	19
Action Name:	FF ROD (RCRA Statement of Basis/RTC)
Action Taken Date:	10/11/2005
Event Code:	Not reported
Contact Name:	Not reported
Contact Telephone:	Not reported
Event:	Not reported

EPA ID:	MD0170023444
Contaminated Media:	Soil
Site ID:	0300417
Action ID:	11
Action Completion Date:	07/28/2002
Operable Unit:	07
Action Name:	FF ROD (RCRA Statement of Basis/RTC)
Action Taken Date:	07/24/2002
Event Code:	Not reported
Contact Name:	Not reported
Contact Telephone:	Not reported
Event:	Not reported

EPA ID:	MD0170023444
Contaminated Media:	Soil
Site ID:	0300417
Action ID:	1
Action Completion Date:	09/15/2005
Operable Unit:	09
Action Name:	GOVT Decision Document (ROD)
Action Taken Date:	09/28/2005
Event Code:	Not reported
Contact Name:	Not reported

USN NAVAL SURFACE WARFARE CTR-WHITE OAK (Continued) **1000704574**

Contact Telephone: Not reported
Event: Not reported

US INST CONTROLS:

Name: USN NAVAL SURFACE WARFARE CTR-WHITE OAK
Address: 10901 NEW HAMPSHIRE AVENUE
Address 2: Not reported
City,State,Zip: SILVER SPRING, MD 20903-5000
EPA ID: MD0170023444
Site ID: 0300417
Action Name: FF ROD (RCRA Statement of Basis/RTC)
Action ID: 3
Operable Unit: 03
Action Completion Date: 09/30/2004
Actual Date: 09/30/2004
Contaminated Media: Groundwater
Event Code: Not reported
Contact Name: Not reported
Contact Telephone: Not reported
Event: Not reported

Name: USN NAVAL SURFACE WARFARE CTR-WHITE OAK
Address: 10901 NEW HAMPSHIRE AVENUE
Address 2: Not reported
City,State,Zip: SILVER SPRING, MD 20903-5000
EPA ID: MD0170023444
Site ID: 0300417
Action Name: FF ROD (RCRA Statement of Basis/RTC)
Action ID: 14
Operable Unit: 15
Action Completion Date: 04/13/2004
Actual Date: 04/08/2004
Contaminated Media: Groundwater
Event Code: Not reported
Contact Name: Not reported
Contact Telephone: Not reported
Event: Not reported

Name: USN NAVAL SURFACE WARFARE CTR-WHITE OAK
Address: 10901 NEW HAMPSHIRE AVENUE
Address 2: Not reported
City,State,Zip: SILVER SPRING, MD 20903-5000
EPA ID: MD0170023444
Site ID: 0300417
Action Name: GOVT Decision Document (ROD)
Action ID: 1
Operable Unit: 09
Action Completion Date: 09/15/2005
Actual Date: 09/28/2005
Contaminated Media: Groundwater
Event Code: Not reported
Contact Name: Not reported
Contact Telephone: Not reported
Event: Not reported

Name: USN NAVAL SURFACE WARFARE CTR-WHITE OAK

USN NAVAL SURFACE WARFARE CTR-WHITE OAK (Continued) **1000704574**

Address: 10901 NEW HAMPSHIRE AVENUE
Address 2: Not reported
City,State,Zip: SILVER SPRING, MD 20903-5000
EPA ID: MD0170023444
Site ID: 0300417
Action Name: GOVT Decision Document (ROD)
Action ID: 1
Operable Unit: 09
Action Completion Date: 09/15/2005
Actual Date: 09/28/2005
Contaminated Media: Soil
Event Code: Not reported
Contact Name: Not reported
Contact Telephone: Not reported
Event: Not reported

Name: USN NAVAL SURFACE WARFARE CTR-WHITE OAK
Address: 10901 NEW HAMPSHIRE AVENUE
Address 2: Not reported
City,State,Zip: SILVER SPRING, MD 20903-5000
EPA ID: MD0170023444
Site ID: 0300417
Action Name: FF ROD (RCRA Statement of Basis/RTC)
Action ID: 4
Operable Unit: 04
Action Completion Date: 09/30/2004
Actual Date: 09/29/2004
Contaminated Media: Groundwater
Event Code: Not reported
Contact Name: Not reported
Contact Telephone: Not reported
Event: Not reported

Name: USN NAVAL SURFACE WARFARE CTR-WHITE OAK
Address: 10901 NEW HAMPSHIRE AVENUE
Address 2: Not reported
City,State,Zip: SILVER SPRING, MD 20903-5000
EPA ID: MD0170023444
Site ID: 0300417
Action Name: FF ROD (RCRA Statement of Basis/RTC)
Action ID: 6
Operable Unit: 06
Action Completion Date: 09/30/2004
Actual Date: 09/30/2004
Contaminated Media: Groundwater
Event Code: Not reported
Contact Name: Not reported
Contact Telephone: Not reported
Event: Not reported

Name: USN NAVAL SURFACE WARFARE CTR-WHITE OAK
Address: 10901 NEW HAMPSHIRE AVENUE
Address 2: Not reported
City,State,Zip: SILVER SPRING, MD 20903-5000
EPA ID: MD0170023444
Site ID: 0300417
Action Name: FF ROD (RCRA Statement of Basis/RTC)

USN NAVAL SURFACE WARFARE CTR-WHITE OAK (Continued) **1000704574**

Action ID: 18
Operable Unit: 19
Action Completion Date: 11/15/2005
Actual Date: 10/11/2005
Contaminated Media: Groundwater
Event Code: Not reported
Contact Name: Not reported
Contact Telephone: Not reported
Event: Not reported

Name: USN NAVAL SURFACE WARFARE CTR-WHITE OAK
Address: 10901 NEW HAMPSHIRE AVENUE
Address 2: Not reported
City,State,Zip: SILVER SPRING, MD 20903-5000
EPA ID: MD0170023444
Site ID: 0300417
Action Name: FF ROD (RCRA Statement of Basis/RTC)
Action ID: 15
Operable Unit: 16
Action Completion Date: 02/25/2005
Actual Date: 11/16/2004
Contaminated Media: Groundwater
Event Code: Not reported
Contact Name: Not reported
Contact Telephone: Not reported
Event: Not reported

Name: USN NAVAL SURFACE WARFARE CTR-WHITE OAK
Address: 10901 NEW HAMPSHIRE AVENUE
Address 2: Not reported
City,State,Zip: SILVER SPRING, MD 20903-5000
EPA ID: MD0170023444
Site ID: 0300417
Action Name: FF ROD (RCRA Statement of Basis/RTC)
Action ID: 17
Operable Unit: 18
Action Completion Date: 09/30/2004
Actual Date: 09/30/2004
Contaminated Media: Groundwater
Event Code: Not reported
Contact Name: Not reported
Contact Telephone: Not reported
Event: Not reported

ROD:
Name: USN NAVAL SURFACE WARFARE CTR-WHITE OAK
Address: 10901 NEW HAMPSHIRE AVENUE
City,State,Zip: SILVER SPRING, MD 20903
EPA ID: MD0170023444
RG: 3
Site ID: 300417
Action: FF ROD (RCRA Statement of Basis/RTC)
Operable Unit Number: APPLE ORCHARD LF GROUNDWATER
SEQ ID: 3
Action Completion: 2004-09-30 00:00:00
NPL Status: Not on the NPL
Non NPL Status: Deferred to RCRA (Subtitle C)

USN NAVAL SURFACE WARFARE CTR-WHITE OAK (Continued) **1000704574**

Name:	USN NAVAL SURFACE WARFARE CTR-WHITE OAK
Address:	10901 NEW HAMPSHIRE AVENUE
City,State,Zip:	SILVER SPRING, MD 20903
EPA ID:	MD0170023444
RG:	3
Site ID:	300417
Action:	FF ROD (RCRA Statement of Basis/RTC)
Operable Unit Number:	ORDNANCE BURN AREA
SEQ ID:	4
Action Completion:	2004-09-29 00:00:00
NPL Status:	Not on the NPL
Non NPL Status:	Deferred to RCRA (Subtitle C)

Name:	USN NAVAL SURFACE WARFARE CTR-WHITE OAK
Address:	10901 NEW HAMPSHIRE AVENUE
City,State,Zip:	SILVER SPRING, MD 20903
EPA ID:	MD0170023444
RG:	3
Site ID:	300417
Action:	FF ROD (RCRA Statement of Basis/RTC)
Operable Unit Number:	ABANDONED CHEMICAL DISPOSAL PT
SEQ ID:	5
Action Completion:	2002-07-24 00:00:00
NPL Status:	Not on the NPL
Non NPL Status:	Deferred to RCRA (Subtitle C)

Name:	USN NAVAL SURFACE WARFARE CTR-WHITE OAK
Address:	10901 NEW HAMPSHIRE AVENUE
City,State,Zip:	SILVER SPRING, MD 20903
EPA ID:	MD0170023444
RG:	3
Site ID:	300417
Action:	FF ROD (RCRA Statement of Basis/RTC)
Operable Unit Number:	INDT'L WASTEWTR DISPL AREA 300
SEQ ID:	6
Action Completion:	2004-09-30 00:00:00
NPL Status:	Not on the NPL
Non NPL Status:	Deferred to RCRA (Subtitle C)

Name:	USN NAVAL SURFACE WARFARE CTR-WHITE OAK
Address:	10901 NEW HAMPSHIRE AVENUE
City,State,Zip:	SILVER SPRING, MD 20903
EPA ID:	MD0170023444
RG:	3
Site ID:	300417
Action:	FF ROD (RCRA Statement of Basis/RTC)
Operable Unit Number:	APPLE ORCHARD LANDFILL
SEQ ID:	10
Action Completion:	2001-07-18 00:00:00
NPL Status:	Not on the NPL
Non NPL Status:	Deferred to RCRA (Subtitle C)

Name:	USN NAVAL SURFACE WARFARE CTR-WHITE OAK
Address:	10901 NEW HAMPSHIRE AVENUE
City,State,Zip:	SILVER SPRING, MD 20903
EPA ID:	MD0170023444
RG:	3

USN NAVAL SURFACE WARFARE CTR-WHITE OAK (Continued) **1000704574**

Site ID:	300417
Action:	FF ROD (RCRA Statement of Basis/RTC)
Operable Unit Number:	INDST'L WASTWTR DISPL AREA 100
SEQ ID:	11
Action Completion:	2002-07-24 00:00:00
NPL Status:	Not on the NPL
Non NPL Status:	Deferred to RCRA (Subtitle C)
Name:	USN NAVAL SURFACE WARFARE CTR-WHITE OAK
Address:	10901 NEW HAMPSHIRE AVENUE
City,State,Zip:	SILVER SPRING, MD 20903
EPA ID:	MD0170023444
RG:	3
Site ID:	300417
Action:	FF ROD (RCRA Statement of Basis/RTC)
Operable Unit Number:	SITE 3 PISTOL RANGE LF
SEQ ID:	12
Action Completion:	2005-03-07 00:00:00
NPL Status:	Not on the NPL
Non NPL Status:	Deferred to RCRA (Subtitle C)
Name:	USN NAVAL SURFACE WARFARE CTR-WHITE OAK
Address:	10901 NEW HAMPSHIRE AVENUE
City,State,Zip:	SILVER SPRING, MD 20903
EPA ID:	MD0170023444
RG:	3
Site ID:	300417
Action:	FF ROD (RCRA Statement of Basis/RTC)
Operable Unit Number:	SITES 28 AND 47
SEQ ID:	13
Action Completion:	2003-05-16 00:00:00
NPL Status:	Not on the NPL
Non NPL Status:	Deferred to RCRA (Subtitle C)
Name:	USN NAVAL SURFACE WARFARE CTR-WHITE OAK
Address:	10901 NEW HAMPSHIRE AVENUE
City,State,Zip:	SILVER SPRING, MD 20903
EPA ID:	MD0170023444
RG:	3
Site ID:	300417
Action:	FF ROD (RCRA Statement of Basis/RTC)
Operable Unit Number:	SITE 11 GROUNDWATER
SEQ ID:	14
Action Completion:	2004-04-08 00:00:00
NPL Status:	Not on the NPL
Non NPL Status:	Deferred to RCRA (Subtitle C)
Name:	USN NAVAL SURFACE WARFARE CTR-WHITE OAK
Address:	10901 NEW HAMPSHIRE AVENUE
City,State,Zip:	SILVER SPRING, MD 20903
EPA ID:	MD0170023444
RG:	3
Site ID:	300417
Action:	FF ROD (RCRA Statement of Basis/RTC)
Operable Unit Number:	SITE 49 TCE PLUME
SEQ ID:	15
Action Completion:	2004-11-16 00:00:00

USN NAVAL SURFACE WARFARE CTR-WHITE OAK (Continued) **1000704574**

NPL Status: Not on the NPL
Non NPL Status: Deferred to RCRA (Subtitle C)

Name: USN NAVAL SURFACE WARFARE CTR-WHITE OAK
Address: 10901 NEW HAMPSHIRE AVENUE
City,State,Zip: SILVER SPRING, MD 20903
EPA ID: MD0170023444
RG: 3
Site ID: 300417
Action: FF ROD (RCRA Statement of Basis/RTC)
Operable Unit Number: SITE 47
SEQ ID: 16
Action Completion: 2003-05-16 00:00:00
NPL Status: Not on the NPL
Non NPL Status: Deferred to RCRA (Subtitle C)

Name: USN NAVAL SURFACE WARFARE CTR-WHITE OAK
Address: 10901 NEW HAMPSHIRE AVENUE
City,State,Zip: SILVER SPRING, MD 20903
EPA ID: MD0170023444
RG: 3
Site ID: 300417
Action: FF ROD (RCRA Statement of Basis/RTC)
Operable Unit Number: SITES 5 & 13
SEQ ID: 17
Action Completion: 2004-09-30 00:00:00
NPL Status: Not on the NPL
Non NPL Status: Deferred to RCRA (Subtitle C)

Name: USN NAVAL SURFACE WARFARE CTR-WHITE OAK
Address: 10901 NEW HAMPSHIRE AVENUE
City,State,Zip: SILVER SPRING, MD 20903
EPA ID: MD0170023444
RG: 3
Site ID: 300417
Action: FF ROD (RCRA Statement of Basis/RTC)
Operable Unit Number: SWMU 87
SEQ ID: 18
Action Completion: 2005-10-11 00:00:00
NPL Status: Not on the NPL
Non NPL Status: Deferred to RCRA (Subtitle C)

Name: USN NAVAL SURFACE WARFARE CTR-WHITE OAK
Address: 10901 NEW HAMPSHIRE AVENUE
City,State,Zip: SILVER SPRING, MD 20903
EPA ID: MD0170023444
RG: 3
Site ID: 300417
Action: GOVT Decision Document (ROD)
Operable Unit Number: SITE 4 CHEMICAL BURIAL SITE
SEQ ID: 1
Action Completion: 2005-09-28 00:00:00
NPL Status: Not on the NPL
Non NPL Status: Deferred to RCRA (Subtitle C)

PADS:
Name: NAVAL SURFACE WARFARE CTR

USN NAVAL SURFACE WARFARE CTR-WHITE OAK (Continued) **1000704574**

Address:	10901 NEW HAMPSHIRE AVE
Address 2:	Not reported
City,State,Zip:	SILVER SPRING, MD 20903-5000
EDR ID:	1000704574
EPAID:	MD0170023444
Region:	3
Generator:	Y
Storer:	N
Disposer:	N
Transporter:	N
Smelter:	N
Research Facility:	N
Mailing Address:	10901 NEW HAMPSHIRE AVE
Mailing Address 2:	Not reported
Mailing City:	SILVER SPRING
Mailing State:	MD
Mailing Zip:	20903-5000
Mailing Country:	US
Owner Name:	FEDERAL FAC
Certification Date:	03/28/1990
Contact Name:	B IEZZI
Contact Title:	Not reported
Contact Telephone:	703-663-8695
Contact Text:	Not reported
Contact Email:	Not reported

SHWS:

Facility ID:	(MD-061)
Alias Name:	NONE
Status:	**Unidentified**
Facility Type:	State Master List

OCPCASES:

Name:	NAVAL SURFACE WARFARE CENTER
Address:	10901 NEW HAMPSHIRE AVE
City,State,Zip:	SILVER SPRING, MD 20903
Facility ID:	9-1414MO1
Facility Status/Code:	CLOSED/Tank Test Failure - Commercial Heating Oil
Date Open:	03/21/1989
Date Closed:	12/06/2006
Release:	YES
Cleanup:	YES
Registration Number:	6901

Name:	NAVAL SURFACE RESEARCH CENTER WHITE OAK LAB
Address:	10901 NEW HAMPSHIRE AVE
City,State,Zip:	SILVER SPRING, MD 20903-5000
Facility ID:	9-1453MO
Facility Status/Code:	CLOSED/
Date Open:	03/29/1989
Date Closed:	04/10/1989
Release:	Not reported
Cleanup:	Not reported
Registration Number:	6901

Name:	NAVAL SURFACE WEAPONS

USN NAVAL SURFACE WARFARE CTR-WHITE OAK (Continued) **1000704574**

Address: 10901 NEW HAMPSHIRE AVE
City,State,Zip: SILVER SPRING, MD 20903
Facility ID: 92-0835MO
Facility Status/Code: CLOSED/
Date Open: 09/30/1991
Date Closed: 06/11/1993
Release: Not reported
Cleanup: Not reported
Registration Number: 6901

Name: NAVAL WARFARE RESEARCH CENTER/CARDEROCK DIVISION HDQTRS.
Address: 10901 NEW HAMPSHIRE AVE
City,State,Zip: SILVER SPRING, MD 20903
Facility ID: 93-2316MO2
Facility Status/Code: CLOSED/
Date Open: 05/04/1993
Date Closed: 05/04/1993
Release: Not reported
Cleanup: Not reported
Registration Number: 6901

Name: NAVAL SURFACE WARFARE CENTER
Address: 10901 NEW HAMPSHIRE AVE
City,State,Zip: SILVER SPRING, MD 20903
Facility ID: 93-2332MO
Facility Status/Code: CLOSED/
Date Open: 05/04/1993
Date Closed: 02/09/1995
Release: Not reported
Cleanup: Not reported
Registration Number: 6901

Name: NAVAL SURFACE WARFARE CENTER
Address: 10901 NEW HAMPSHIRE AVE
City,State,Zip: SILVER SPRING, MD 20903
Facility ID: 95-1196MO2
Facility Status/Code: CLOSED/Other (Specify)
Date Open: 11/14/1994
Date Closed: 11/14/1994
Release: Not reported
Cleanup: Not reported
Registration Number: 6901

Name: PETRO SPILL - NSWC WHITE OAK
Address: 10901 NEW HAMPSHIRE AVE
City,State,Zip: SILVER SPRING, MD 20903
Facility ID: 00-0205MO1
Facility Status/Code: CLOSED/Dumping
Date Open: 07/29/1999
Date Closed: 08/16/1999
Release: YES
Cleanup: YES
Registration Number: 6901

NPDES:
Name: GSA FEDERAL RESEARCH CENTER AT WHITE OAK CUP #1
Address: 10901 NEW HAMPSHIRE AVE

USN NAVAL SURFACE WARFARE CTR-WHITE OAK (Continued) **1000704574**

City,State,Zip:	SILVER SPRING, MD 20903
Facility Status:	Not reported
Bay Trib Number:	Not reported
Watershed:	Not reported
Permit Type:	Not reported
Description:	Not reported
Sic Number:	Not reported
Permit Number:	Not reported
Npdes Number:	Not reported
App Description:	Not reported
Latitude/Longitude:	Not reported
Last Issued:	Not reported
Expiration Date:	Not reported
Owner Name:	Not reported
Owner Address:	Not reported
Owner Address 2:	Not reported
Owner City:	Not reported
Owner State:	Not reported
Owner Zip:	Not reported
Received:	Received_May2016
Comments:	Issued 2016 24-031-1129 Initial Part 70 for Fed. Res. Ctr. @White Oak

AI ID:	Not reported
Address 2:	Not reported
SIC Description:	Not reported
SIC Code2:	Not reported
SIC Description 2:	Not reported
SIC Code 3:	Not reported
SIC Description 3:	Not reported
Status Date:	Not reported
State Number:	Not reported
Approval Issued Date:	Not reported
Effective End Date:	Not reported
Name:	GSA FEDERAL RESEARCH CENTER AT WHITE OAK CUP #1
Address:	10901 NEW HAMPSHIRE AVE
City,State,Zip:	SILVER SPRING, MD 20903
Facility Status:	Not reported
Bay Trib Number:	Not reported
Watershed:	Not reported
Permit Type:	Not reported
Description:	Not reported
Sic Number:	Not reported
Permit Number:	Not reported
Npdes Number:	Not reported
App Description:	Not reported
Latitude/Longitude:	Not reported
Last Issued:	Not reported
Expiration Date:	Not reported
Owner Name:	Not reported
Owner Address:	Not reported
Owner Address 2:	Not reported
Owner City:	Not reported
Owner State:	Not reported
Owner Zip:	Not reported
Received:	Received_July2014
Comments:	Application received for Initial Part 70 SPTO for GSA Federal Reasearch Center @ White Oak CUP # 1 & CUP # 2

USN NAVAL SURFACE WARFARE CTR-WHITE OAK (Continued) **1000704574**

AI ID:	Not reported
Address 2:	Not reported
SIC Description:	Not reported
SIC Code2:	Not reported
SIC Description 2:	Not reported
SIC Code 3:	Not reported
SIC Description 3:	Not reported
Status Date:	Not reported
State Number:	Not reported
Approval Issued Date:	Not reported
Effective End Date:	Not reported
Name:	GSA FEDERAL RESEARCH CENTER AT WHITE OAK
Address:	10901 NEW HAMPSHIRE AVE
City,State,Zip:	SILVER SPRING, MD 20903
Facility Status:	Not reported
Bay Trib Number:	Not reported
Watershed:	Not reported
Permit Type:	Not reported
Description:	Not reported
Sic Number:	Not reported
Permit Number:	Not reported
Npdes Number:	Not reported
App Description:	Not reported
Latitude/Longitude:	Not reported
Last Issued:	Not reported
Expiration Date:	Not reported
Owner Name:	Not reported
Owner Address:	Not reported
Owner Address 2:	Not reported
Owner City:	Not reported
Owner State:	Not reported
Owner Zip:	Not reported
Received:	Received_May2015
Comments:	Issued 031-1129 GSA Federal Research Center at White Oak

AI ID:	Not reported
Address 2:	Not reported
SIC Description:	Not reported
SIC Code2:	Not reported
SIC Description 2:	Not reported
SIC Code 3:	Not reported
SIC Description 3:	Not reported
Status Date:	Not reported
State Number:	Not reported
Approval Issued Date:	Not reported
Effective End Date:	Not reported
Name:	GSA FEDERAL RESEARCH CENTER AT WHITE OAK - CUP #1
Address:	10901 NEW HAMPSHIRE AVE
City,State,Zip:	SILVER SPRING, MD 20903
Facility Status:	Not reported
Bay Trib Number:	Not reported
Watershed:	Not reported
Permit Type:	Not reported
Description:	Not reported
Sic Number:	Not reported
Permit Number:	Not reported
Npdes Number:	Not reported

USN NAVAL SURFACE WARFARE CTR-WHITE OAK (Continued) **1000704574**

App Description:	Not reported
Latitude/Longitude:	Not reported
Last Issued:	Not reported
Expiration Date:	Not reported
Owner Name:	Not reported
Owner Address:	Not reported
Owner Address 2:	Not reported
Owner City:	Not reported
Owner State:	Not reported
Owner Zip:	Not reported
Received:	Received_June2013
Comments:	Application received for 2013 031-1129 Amended S-M SPTO for Subpart ZZZZ requirements
AI ID:	Not reported
Address 2:	Not reported
SIC Description:	Not reported
SIC Code2:	Not reported
SIC Description 2:	Not reported
SIC Code 3:	Not reported
SIC Description 3:	Not reported
Status Date:	Not reported
State Number:	Not reported
Approval Issued Date:	Not reported
Effective End Date:	Not reported
Name:	GSA FEDERAL RESEARCH CENTER AT WHITE OAK
Address:	10901 NEW HAMPSHIRE AVE
City,State,Zip:	SILVER SPRING, MD 20903
Facility Status:	Not reported
Bay Trib Number:	Not reported
Watershed:	Not reported
Permit Type:	Not reported
Description:	Not reported
Sic Number:	Not reported
Permit Number:	Not reported
Npdes Number:	Not reported
App Description:	Not reported
Latitude/Longitude:	Not reported
Last Issued:	Not reported
Expiration Date:	Not reported
Owner Name:	Not reported
Owner Address:	Not reported
Owner Address 2:	Not reported
Owner City:	Not reported
Owner State:	Not reported
Owner Zip:	Not reported
Received:	Received_November2015
Comments:	Application received for Central Uitility Plant # 2, consitisting of the following: Two-(2) 7.6 MW NG fired CTs equipped with (e/w) duct burners, HRSGs,and SCR emissions control; one (1) 4.4 MW NG fired CT e/w HRSG, two (2) 2.2 MW emergency diesel generators (EDGs), and one (1) 25 MM Btu NG/No.2 fuel fired boiler.
AI ID:	Not reported
Address 2:	Not reported
SIC Description:	Not reported
SIC Code2:	Not reported

USN NAVAL SURFACE WARFARE CTR-WHITE OAK (Continued) **1000704574**

SIC Description 2:	Not reported
SIC Code 3:	Not reported
SIC Description 3:	Not reported
Status Date:	Not reported
State Number:	Not reported
Approval Issued Date:	Not reported
Effective End Date:	Not reported
Name:	GSA FEDERAL RESEARCH CENTER AT WHITE OAK
Address:	10901 NEW HAMPSHIRE AVE
City,State,Zip:	SILVER SPRING, MD 20903
Facility Status:	Not reported
Bay Trib Number:	Not reported
Watershed:	Not reported
Permit Type:	Not reported
Description:	Not reported
Sic Number:	Not reported
Permit Number:	Not reported
Npdes Number:	Not reported
App Description:	Not reported
Latitude/Longitude:	Not reported
Last Issued:	Not reported
Expiration Date:	Not reported
Owner Name:	Not reported
Owner Address:	Not reported
Owner Address 2:	Not reported
Owner City:	Not reported
Owner State:	Not reported
Owner Zip:	Not reported
Received:	Received_September2015
Comments:	Issued Reissue/Amend S-M PTC Cup #2 TR 14074

AI ID:	Not reported
Address 2:	Not reported
SIC Description:	Not reported
SIC Code2:	Not reported
SIC Description 2:	Not reported
SIC Code 3:	Not reported
SIC Description 3:	Not reported
Status Date:	Not reported
State Number:	Not reported
Approval Issued Date:	Not reported
Effective End Date:	Not reported
Name:	GSA FEDERAL RESEARCH CENTER AT WHITE OAK
Address:	10901 NEW HAMPSHIRE AVE
City,State,Zip:	SILVER SPRING, MD 20903
Facility Status:	Not reported
Bay Trib Number:	Not reported
Watershed:	Not reported
Permit Type:	Not reported
Description:	Not reported
Sic Number:	Not reported
Permit Number:	Not reported
Npdes Number:	Not reported
App Description:	Not reported
Latitude/Longitude:	Not reported
Last Issued:	Not reported
Expiration Date:	Not reported

USN NAVAL SURFACE WARFARE CTR-WHITE OAK (Continued) **1000704574**

Owner Name:	Not reported
Owner Address:	Not reported
Owner Address 2:	Not reported
Owner City:	Not reported
Owner State:	Not reported
Owner Zip:	Not reported
Received:	Received_Februrary2016
Comments:	Application received for Initial SPTO for Cup #2

AI ID:	Not reported
Address 2:	Not reported
SIC Description:	Not reported
SIC Code2:	Not reported
SIC Description 2:	Not reported
SIC Code 3:	Not reported
SIC Description 3:	Not reported
Status Date:	Not reported
State Number:	Not reported
Approval Issued Date:	Not reported
Effective End Date:	Not reported

AIRS:

Permit Number:	031-01129
Permit Type:	PART 70 P/O
Owner Name:	GSA-FED RESEARCH CENTER AT WHITE OAK
Owner Address:	10901 NEW HAMPSHIRE AVENUE
Owner Address 2:	Not reported
Owner City,St,Zip:	SILVER SPRING, MD 20903
Issued Date:	05/01/2016
Expiration Date:	01/31/2021
PO Contact Number:	B05130
Title V:	ISSUED
Title V Certification:	Not reported
Source Description:	CENTRAL UTILITY PLANT FUEL BURNING EQUIPMENT
Nitrogen:	Not reported
Volatile Organic Compound:	Not reported
Sulfur Dioxide:	Not reported
Particulate Matter:	Not reported
Hazardous Air Pollutants:	Not reported
Carbon Monoxide:	Not reported
Carbon Dioxide:	Not reported
PM Condensable:	Not reported
Year:	Not reported
PT:	Not reported
PM 2.5:	Not reported
Methane:	Not reported
Mercury:	Not reported
BCRI:	Not reported
BHAP:	Not reported

8 **FRANK J DELUCA INC** **RCRA NonGen / NLR** **1007095159**
10751 KINLOCH RD **MDD086355831**
SILVER SPRING, MD 20903

RCRA NonGen / NLR:

Date form received by agency:	1980-11-15 00:00:00.0
Facility name:	FRANK J DELUCA INC
Facility address:	10751 KINLOCH RD SILVER SPRING, MD 20903
EPA ID:	MDD086355831
Contact:	FRANK_J DE_LUCA
Contact address:	10751 KINLOCH RD SILVER SPRING, MD 20903
Contact country:	US
Contact telephone:	301-439-5577
Contact email:	Not reported
EPA Region:	03
Land type:	Private
Classification:	Non-Generator
Description:	Handler: Non-Generators do not presently generate hazardous waste

Owner/Operator Summary:

Owner/operator name:	OPERNAME
Owner/operator address:	OPERSTREET OPERCITY, AK 99999
Owner/operator country:	Not reported
Owner/operator telephone:	215-555-1212
Owner/operator email:	Not reported
Owner/operator fax:	Not reported
Owner/operator extension:	Not reported
Legal status:	Private
Owner/Operator Type:	Operator
Owner/Op start date:	Not reported
Owner/Op end date:	Not reported

Owner/operator name:	FRANK J DELUCA INC
Owner/operator address:	OWNERSTREET OWNERCITY, AK 99999
Owner/operator country:	Not reported
Owner/operator telephone:	215-555-1212
Owner/operator email:	Not reported
Owner/operator fax:	Not reported
Owner/operator extension:	Not reported
Legal status:	Private
Owner/Operator Type:	Owner
Owner/Op start date:	Not reported
Owner/Op end date:	Not reported

Handler Activities Summary:

U.S. importer of hazardous waste:	No
Mixed waste (haz. and radioactive):	No
Recycler of hazardous waste:	No
Transporter of hazardous waste:	Yes
Treater, storer or disposer of HW:	No
Underground injection activity:	No
On-site burner exemption:	No
Furnace exemption:	No
Used oil fuel burner:	No

FRANK J DELUCA INC (Continued) **1007095159**

Used oil processor:	No
User oil refiner:	No
Used oil fuel marketer to burner:	No
Used oil Specification marketer:	No
Used oil transfer facility:	No
Used oil transporter:	No

Hazardous Waste Summary:

. Waste code:	K052
. Waste name:	TANK BOTTOMS (LEADED) FROM THE PETROLEUM REFINING INDUSTRY.

Violation Status: No violations found

---

9 **JIM ROSENBERG** **PA MANIFEST** **S116737758**
10525 KINLOCH ROAD **N/A**
SILVER SPRING, MD 20903

Manifest Details:

Year:	2013
Manifest Number:	010649042JJK
Manifest Type:	TSD Copy
Generator EPA Id:	MDP000017641
Generator Date:	02/08/2013
Mailing Address:	Not reported
Mailing City,St,Zip:	Not reported
Contact Name:	Not reported
Contact Phone:	Not reported
TSD EPA Id:	Not reported
TSD Date:	Not reported
TSD Facility Name:	Cycle Chem Inc
TSD Facility Address:	550 Industrial Rd
TSD Facility City:	Lewisberry
TSD Facility State:	PA
Facility Telephone:	Not reported
Page Number:	1
Line Number:	1
Waste Number:	D009
Container Number:	1
Container Type:	Metal drums, barrels, kegs
Waste Quantity:	50
Unit:	Pounds
Handling Code:	Not reported
TSP EPA Id:	PAD067098822
Date TSP Sig:	Not reported

Year:	2013
Manifest Number:	010649042JJK
Manifest Type:	TSD Copy
Generator EPA Id:	MDP000017641
Generator Date:	02/08/2013
Mailing Address:	Not reported
Mailing City,St,Zip:	Not reported
Contact Name:	Not reported
Contact Phone:	Not reported
TSD EPA Id:	Not reported
TSD Date:	Not reported
TSD Facility Name:	Cycle Chem Inc

JIM ROSENBERG (Continued) **S116737758**

TSD Facility Address:	550 Industrial Rd
TSD Facility City:	Lewisberry
TSD Facility State:	PA
Facility Telephone:	Not reported
Page Number:	1
Line Number:	1
Waste Number:	U151
Container Number:	1
Container Type:	Metal drums, barrels, kegs
Waste Quantity:	50
Unit:	Pounds
Handling Code:	Not reported
TSP EPA Id:	PAD067098822
Date TSP Sig:	Not reported

---

10 **NIST BLDG 303** **MD OCPCASES** **S104601641**
RT 270 & CLOPPER RD (100 BUREAU DR) **N/A**
GAITHERSBURG, MD 20899

OCPCASES:

Name:	NIST BLDG 303
Address:	RT 270 & CLOPPER RD (100 BUREAU DR)
City,State,Zip:	GAITHERSBURG, MD 20899
Facility ID:	97-2064MO2
Facility Status/Code:	CLOSED/Tank Closure - Motor/Lube Oil
Date Open:	05/09/1997
Date Closed:	07/03/1997
Release:	YES
Cleanup:	YES
Registration Number:	5947

---

10 **USDA BLDG 85A** **MD OCPCASES** **S113767862**
2800 P0WDER MILL RD **N/A**
ADELPHI, MD 20783

OCPCASES:

Name:	USDA BLDG 85A
Address:	2800 P0WDER MILL RD
City,State,Zip:	ADELPHI, MD 20783
Facility ID:	04-1433PG2
Facility Status/Code:	CLOSED/Tank Closure - Commercial Heating Oil
Date Open:	02/24/2004
Date Closed:	07/29/2004
Release:	YES
Cleanup:	YES
Registration Number:	8018

10 | **ERNS** | **2001583327** | **N/A**

2800BLOCK OF POWDER MILL RD.
ADELPHI, MD

Click this hyperlink while viewing on your computer to access additional ERNS detail in the EDR Site Report.

---

10 | **RCRA-VSQG** | **1004720963** | **MDR000017467**

NAVAL RESERVE CTR
2600 POWDER MILL RD
ADELPHI, MD 20783

RCRA-VSQG:

Date form received by agency:	1999-01-25 00:00:00.0
Facility name:	NAVAL RESERVE CTR
Facility address:	2600 POWDER MILL RD ADELPHI, MD 20783
EPA ID:	MDR000017467
Contact:	THOMAS POLK
Contact address:	2600 POWDER MILL RD ADELPHI, MD 20783
Contact country:	US
Contact telephone:	301-394-5811
Contact email:	Not reported
EPA Region:	03
Classification:	Conditionally Exempt Small Quantity Generator
Description:	Handler: generates 100 kg or less of hazardous waste per calendar month, and accumulates 1000 kg or less of hazardous waste at any time; or generates 1 kg or less of acutely hazardous waste per calendar month, and accumulates at any time: 1 kg or less of acutely hazardous waste; or 100 kg or less of any residue or contaminated soil, waste or other debris resulting from the cleanup of a spill, into or on any land or water, of acutely hazardous waste; or generates 100 kg or less of any residue or contaminated soil, waste or other debris resulting from the cleanup of a spill, into or on any land or water, of acutely hazardous waste during any calendar month, and accumulates at any time: 1 kg or less of acutely hazardous waste; or 100 kg or less of any residue or contaminated soil, waste or other debris resulting from the cleanup of a spill, into or on any land or water, of acutely hazardous waste

Owner/Operator Summary:

Owner/operator name:	US NAVY
Owner/operator address:	2600 POWDER MILL RD ADELPHI, MD 20783
Owner/operator country:	US
Owner/operator telephone:	301-394-5811
Owner/operator email:	Not reported
Owner/operator fax:	Not reported
Owner/operator extension:	Not reported
Legal status:	Federal
Owner/Operator Type:	Owner
Owner/Op start date:	Not reported
Owner/Op end date:	Not reported

Handler Activities Summary:

U.S. importer of hazardous waste: No

NAVAL RESERVE CTR (Continued) **1004720963**

Mixed waste (haz. and radioactive):	No
Recycler of hazardous waste:	No
Transporter of hazardous waste:	No
Treater, storer or disposer of HW:	No
Underground injection activity:	No
On-site burner exemption:	No
Furnace exemption:	No
Used oil fuel burner:	No
Used oil processor:	No
User oil refiner:	No
Used oil fuel marketer to burner:	No
Used oil Specification marketer:	No
Used oil transfer facility:	No
Used oil transporter:	No

Hazardous Waste Summary:

. Waste code: D006
. Waste name: CADMIUM

. Waste code: MX01
. Waste name: Mixtures of soil, water, or debris containing PCBs with concentrations greater than 50 ppm or any residue resulting from the cleanup of a spill of any commercial chemical product or manufacturing product or manufacturing chemical intermediate having the generic name listed in COMAR 26.13.02.19E and G

. Waste code: P122
. Waste name: ZINC PHOSPHIDE ZN3P2, WHEN PRESENT AT CONCENTRATIONS GREATER THAN 10% (R,T)

Violation Status: No violations found

---

10 NAVAL RESERVE CENTER ADELPHI **FINDS 1016192995**
2600 POWDER MILL RD **ECHO N/A**
HYATTSVILLE, MD 20783

FINDS:
Registry ID: 110003546761
Facility URL: http://ofmpub.epa.gov/enviro/fii_query_detail.disp_program_facility?p_registry_id=110003546761

Environmental Interest/Information System:
MD-RCRA (Maryland - Resource Conservation And Recovery Act Information System) houses state information relating to the Resource Conservation and Recovery Act (RCRA).
RCRAInfo is a national information system that supports the Resource Conservation and Recovery Act (RCRA) program through the tracking of events and activities related to facilities that generate, transport, and treat, store, or dispose of hazardous waste. RCRAInfo allows RCRA program staff to track the notification, permit, compliance, and corrective action activities required under RCRA.

Click this hyperlink while viewing on your computer to access additional FINDS: detail in the EDR Site Report.

ECHO:
Envid: 1016192995
Registry ID: 110003546761

NAVAL RESERVE CENTER ADELPHI (Continued) **1016192995**

DFR URL: http://echo.epa.gov/detailed-facility-report?fid=110003546761
Name: NAVAL RESERVE CENTER ADELPHI
Address: 2600 POWDER MILL RD
City,State,Zip: HYATTSVILLE, MD 20783

---

10 **NAVAL RESERVE CENTER** **MD OCPCASES** **S104608563**
2600 POWDER MILL RD **N/A**
ADELPHI, MD 20783

OCPCASES:
Name: NAVAL RESERVE CENTER
Address: 2600 POWDER MILL RD
City,State,Zip: ADELPHI, MD 20783
Facility ID: 92-1497PG
Facility Status/Code: CLOSED/
Date Open: 01/07/1992
Date Closed: 06/12/1992
Release: Not reported
Cleanup: Not reported
Registration Number: Not reported

---

11 **ARMY, DEPARTMENT OF THE** **MLTS** **1006334949**
2800 POWDER MILL ROAD **N/A**
ADELPHI, MD 20783

MLTS:
Contact Name: MICHAEL BORISKY
Contact Phone: 301-394-6310
Institution Code: 17250
Dock Number: 3012840
License Number: 19-17250-05
Lic. Expiration Date: 2005-01-31 00:00:00
Licensee: ARMY, DEPARTMENT OF THE
Licensee Line 2: Not reported
License Contact Street 1: 2800 POWDER MILL ROAD
License Contact Street 2: U.S. ARMY RESEARCH LAB.
License Contact Street 3: ADELPHI LABORATORY CENTER
License Contact City: ADELPHI
License Contact State: MD
License Contact Zip: 207831197
License Date: 1999-02-22 00:00:00
First License Date: 1993-06-07 00:00:00
Status: Retired
Agency Code: NRC
Authorized States: Not reported
Authorized for Burial: N
Approved for Storage Flag: Y
Approved for Redistrib Flag: N
Approved for Incineration: N
Last Inspection Date: 1998-12-01 00:00:00
Date of Nest Inspection: 2001-12-01 00:00:00
Primary RSO Full Name: MICHAEL BORISKY

11 ADELPHI LABORATORY CENTER
2800 POWDER MILL RD
ADELPHI, MD 20783

SEMS-ARCHIVE 1000116789
CORRACTS MD8213822762
RCRA-TSDF
RCRA-LQG
US INST CONTROLS
ICIS
FINDS
MD SHWS
2020 COR ACTION
DOCKET HWC
ECHO
US AIRS

SEMS Archive:

Site ID:	0300434
EPA ID:	MD8213822762
Name:	ADELPHI LABORATORY CENTER
Address:	2800 POWDER MILL RD
Address 2:	Not reported
City,State,Zip:	ADELPHI, MD 20783
Cong District:	05
FIPS Code:	24033
FF:	Y
NPL:	Not on the NPL
Non NPL Status:	NFRAP-Site does not qualify for the NPL based on existing information

SEMS Archive Detail:

Region:	03
Site ID:	0300434
EPA ID:	MD8213822762
Site Name:	ADELPHI LABORATORY CENTER
NPL:	N
FF:	Y
OU:	00
Action Code:	VS
Action Name:	ARCH SITE
SEQ:	1
Start Date:	Not reported
Finish Date:	1992-02-07 05:00:00
Qual:	Not reported
Current Action Lead:	EPA Perf In-Hse

Region:	03
Site ID:	0300434
EPA ID:	MD8213822762
Site Name:	ADELPHI LABORATORY CENTER
NPL:	N
FF:	Y
OU:	00
Action Code:	DS
Action Name:	DISCVRY
SEQ:	1
Start Date:	1981-09-01 04:00:00
Finish Date:	1981-09-01 04:00:00
Qual:	Not reported
Current Action Lead:	EPA Perf

Region:	03
Site ID:	0300434
EPA ID:	MD8213822762

ADELPHI LABORATORY CENTER (Continued) **1000116789**

Site Name:	ADELPHI LABORATORY CENTER
NPL:	N
FF:	Y
OU:	00
Action Code:	SI
Action Name:	SI
SEQ:	1
Start Date:	1982-01-27 05:00:00
Finish Date:	1992-02-07 05:00:00
Qual:	N
Current Action Lead:	Fed Fac
Region:	03
Site ID:	0300434
EPA ID:	MD8213822762
Site Name:	ADELPHI LABORATORY CENTER
NPL:	N
FF:	Y
OU:	00
Action Code:	PA
Action Name:	PA
SEQ:	1
Start Date:	Not reported
Finish Date:	1982-01-01 05:00:00
Qual:	L
Current Action Lead:	Fed Fac

CORRACTS:

EPA ID:	MD8213822762
EPA Region:	03
Area Name:	SITE 4/46 ADELPHI
Actual Date:	2019-05-29 00:00:00.0
Action:	CAM790
NAICS Code(s):	541714 928110 National Security
Original schedule date:	Not reported
Schedule end date:	Not reported
EPA ID:	MD8213822762
EPA Region:	03
Area Name:	ENTIRE FACILITY
Actual Date:	2019-05-29 00:00:00.0
Action:	CAM790
NAICS Code(s):	541714 928110 National Security
Original schedule date:	Not reported
Schedule end date:	Not reported
EPA ID:	MD8213822762
EPA Region:	03
Area Name:	ENTIRE FACILITY
Actual Date:	2018-10-01 00:00:00.0
Action:	CA400 - Date For Remedy Selection (CM Imposed)
NAICS Code(s):	541714 928110 National Security
Original schedule date:	Not reported

ADELPHI LABORATORY CENTER (Continued) **1000116789**

Schedule end date: Not reported

EPA ID: MD8213822762
EPA Region: 03
Area Name: ENTIRE FACILITY
Actual Date: 2018-10-01 00:00:00.0
Action: CA800YE
NAICS Code(s): 541714 928110
National Security
Original schedule date: Not reported
Schedule end date: Not reported

EPA ID: MD8213822762
EPA Region: 03
Area Name: ENTIRE FACILITY
Actual Date: 2018-10-01 00:00:00.0
Action: CA550RC
NAICS Code(s): 541714 928110
National Security
Original schedule date: Not reported
Schedule end date: Not reported

EPA ID: MD8213822762
EPA Region: 03
Area Name: ENTIRE FACILITY
Actual Date: 2018-08-23 00:00:00.0
Action: CA200 - RFI Approved
NAICS Code(s): 541714 928110
National Security
Original schedule date: Not reported
Schedule end date: Not reported

EPA ID: MD8213822762
EPA Region: 03
Area Name: SITE 4/46 ADELPHI
Actual Date: 2018-08-15 00:00:00.0
Action: CA772ID
NAICS Code(s): 541714 928110
National Security
Original schedule date: Not reported
Schedule end date: Not reported

EPA ID: MD8213822762
EPA Region: 03
Area Name: ENTIRE FACILITY
Actual Date: 2018-07-17 00:00:00.0
Action: CA200 - RFI Approved
NAICS Code(s): 541714 928110
National Security
Original schedule date: Not reported
Schedule end date: Not reported

EPA ID: MD8213822762
EPA Region: 03
Area Name: ENTIRE FACILITY
Actual Date: 2018-07-17 00:00:00.0
Action: CA750YE - Migration of Contaminated Groundwater under Control, Yes,

ADELPHI LABORATORY CENTER (Continued) **1000116789**

Migration of Contaminated Groundwater Under Control has been verified
NAICS Code(s): 541714 928110
National Security
Original schedule date: Not reported
Schedule end date: Not reported

EPA ID: MD8213822762
EPA Region: 03
Area Name: ENTIRE FACILITY
Actual Date: 2018-06-27 00:00:00.0
Action: CA725YE - Current Human Exposures Under Control, Yes, Current Human Exposures Under Control has been verified
NAICS Code(s): 541714 928110
National Security
Original schedule date: Not reported
Schedule end date: Not reported

EPA ID: MD8213822762
EPA Region: 03
Area Name: ENTIRE FACILITY
Actual Date: 1991-11-01 00:00:00.0
Action: CA075LO - CA Prioritization, Facility or area was assigned a low corrective action priority
NAICS Code(s): 541714 928110
National Security
Original schedule date: Not reported
Schedule end date: Not reported

EPA ID: MD8213822762
EPA Region: 03
Area Name: ENTIRE FACILITY
Actual Date: 1990-01-31 00:00:00.0
Action: CA100 - RFI Imposition
NAICS Code(s): 541714 928110
National Security
Original schedule date: Not reported
Schedule end date: Not reported

EPA ID: MD8213822762
EPA Region: 03
Area Name: ENTIRE FACILITY
Actual Date: 1990-01-31 00:00:00.0
Action: CA050 - RFA Completed
NAICS Code(s): 541714 928110
National Security
Original schedule date: Not reported
Schedule end date: Not reported

RCRA-TSDF:
Date form received by agency: 2018-01-29 00:00:00.0
Facility name: US ARMY GARRISON ADELPHI LABORATORY CENTER
Facility address: 2800 POWDER MILL ROAD
ADELPHI, MD 20783
EPA ID: MD8213822762
Mailing address: POWDER MILL ROAD
ADELPHI, MD 20783
Contact: MARY M HANLON

ADELPHI LABORATORY CENTER (Continued) **1000116789**

Contact address:	POWDER MILL ROAD ADELPHI, MD 20783
Contact country:	US
Contact telephone:	301-394-6300
Contact email:	MARY.M.HANLON.CIV@MAIL.MIL
EPA Region:	03
Land type:	Federal
Classification:	TSDF
Description:	Handler is engaged in the treatment, storage or disposal of hazardous waste
Classification:	Large Quantity Generator
Description:	Handler: generates 1,000 kg or more of hazardous waste during any calendar month; or generates more than 1 kg of acutely hazardous waste during any calendar month; or generates more than 100 kg of any residue or contaminated soil, waste or other debris resulting from the cleanup of a spill, into or on any land or water, of acutely hazardous waste during any calendar month; or generates 1 kg or less of acutely hazardous waste during any calendar month, and accumulates more than 1 kg of acutely hazardous waste at any time; or generates 100 kg or less of any residue or contaminated soil, waste or other debris resulting from the cleanup of a spill, into or on any land or water, of acutely hazardous waste during any calendar month, and accumulates more than 100 kg of that material at any time

Owner/Operator Summary:

Owner/operator name:	US ARMY GARRISON ADELPHI LABORATORY CEN
Owner/operator address:	POWDER MILL ROAD ADELPHI, MD 20783
Owner/operator country:	US
Owner/operator telephone:	301-394-1385
Owner/operator email:	WILLIAM.A.COLE8.CIV@MAIL.MIL
Owner/operator fax:	Not reported
Owner/operator extension:	Not reported
Legal status:	Federal
Owner/Operator Type:	Operator
Owner/Op start date:	2003-10-01 00:00:00.
Owner/Op end date:	Not reported

Owner/operator name:	US ARMY
Owner/operator address:	POWDER MILL ROAD ADELPHI, MD 20783
Owner/operator country:	US
Owner/operator telephone:	301-394-1100
Owner/operator email:	WILLIAM.A.COLE8.CIV@MAIL.MIL
Owner/operator fax:	Not reported
Owner/operator extension:	Not reported
Legal status:	Federal
Owner/Operator Type:	Owner
Owner/Op start date:	1971-01-01 00:00:00.
Owner/Op end date:	Not reported

Owner/operator name:	US ARMY
Owner/operator address:	NORTH GATE RD IMNE-ZA FORT MONROE, VA 23651
Owner/operator country:	US
Owner/operator telephone:	Not reported
Owner/operator email:	Not reported

ADELPHI LABORATORY CENTER (Continued) **1000116789**

Owner/operator fax: Not reported
Owner/operator extension: Not reported
Legal status: Federal
Owner/Operator Type: Owner
Owner/Op start date: 1970-01-01 00:00:00.
Owner/Op end date: Not reported

Owner/operator name: US ARMY GARRISON ADELPHI LAB CENTER
Owner/operator address: POWDER MILL RD
ADELPHI, MD
Owner/operator country: US
Owner/operator telephone: Not reported
Owner/operator email: Not reported
Owner/operator fax: Not reported
Owner/operator extension: Not reported
Legal status: Federal
Owner/Operator Type: Operator
Owner/Op start date: 2003-10-01 00:00:00.
Owner/Op end date: Not reported

Handler Activities Summary:
U.S. importer of hazardous waste: No
Mixed waste (haz. and radioactive): No
Recycler of hazardous waste: No
Transporter of hazardous waste: No
Treater, storer or disposer of HW: Yes
Underground injection activity: No
On-site burner exemption: No
Furnace exemption: No
Used oil fuel burner: No
Used oil processor: No
User oil refiner: No
Used oil fuel marketer to burner: No
Used oil Specification marketer: No
Used oil transfer facility: No
Used oil transporter: No

Universal Waste Summary:
Waste type: Pesticides
Accumulated waste on-site: Yes
Generated waste on-site: Not reported

Waste type: Thermostats
Accumulated waste on-site: Yes
Generated waste on-site: Not reported

Waste type: Lamps
Accumulated waste on-site: Yes
Generated waste on-site: Not reported

Historical Generators:
Date form received by agency: 2016-02-29 00:00:00.0
Site name: US ARMY GARRISON ADELPHI LABORATORY CENTER
Classification: Large Quantity Generator

Date form received by agency: 2014-10-05 00:00:00.0

ADELPHI LABORATORY CENTER (Continued) **1000116789**

Site name: US ARMY GARRISON ADELPHIA LABORATORY CENTER
Classification: Large Quantity Generator

Date form received by agency: 2010-02-28 00:00:00.0
Site name: USARMY ADELPHI LABORATORY CENTER
Classification: Small Quantity Generator

Date form received by agency: 2008-03-13 00:00:00.0
Site name: USARMY ADELPHI LABORATORY CENTER
Classification: Small Quantity Generator

Date form received by agency: 2002-02-20 00:00:00.0
Site name: USARMY ADELPHI LABORATORY CENTER
Classification: Small Quantity Generator

Date form received by agency: 2000-02-22 00:00:00.0
Site name: U.S. ARMY - ADELPHI LABORATORY CENTER
Classification: Large Quantity Generator

Date form received by agency: 1998-02-13 00:00:00.0
Site name: US ARMY RESEARCH LAB
Classification: Large Quantity Generator

Date form received by agency: 1996-01-31 00:00:00.0
Site name: US ARMY RESEARCH LAB
Classification: Large Quantity Generator

Date form received by agency: 1994-02-10 00:00:00.0
Site name: U.S. ARMY ADELPHI LAB. CENTER
Classification: Large Quantity Generator

Date form received by agency: 1992-03-06 00:00:00.0
Site name: US, ARMY ADELPHI LABORATORY CENTER
Classification: Large Quantity Generator

Date form received by agency: 1990-03-30 00:00:00.0
Site name: US, ARMY ADELPHI LABORATORY CENTER
Classification: Large Quantity Generator

Date form received by agency: 1980-11-18 00:00:00.0
Site name: ADELPHI LABORATORY CENTER ALC
Classification: Not a generator, verified

Date form received by agency: 1980-08-18 00:00:00.0
Site name: ADELPHI LABORATORY CENTER ALC
Classification: Large Quantity Generator

Date form received by agency: 1979-01-01 00:00:00.0
Site name: ADELPHI LABORATORY CENTER ALC
Classification: Large Quantity Generator

Hazardous Waste Summary:

. Waste code: D001
. Waste name: IGNITABLE WASTE

. Waste code: D002

ADELPHI LABORATORY CENTER (Continued) **1000116789**

. Waste name: CORROSIVE WASTE

. Waste code: D003
. Waste name: REACTIVE WASTE

. Waste code: D004
. Waste name: ARSENIC

. Waste code: D005
. Waste name: BARIUM

. Waste code: D006
. Waste name: CADMIUM

. Waste code: D007
. Waste name: CHROMIUM

. Waste code: D008
. Waste name: LEAD

. Waste code: D009
. Waste name: MERCURY

. Waste code: D010
. Waste name: SELENIUM

. Waste code: D011
. Waste name: SILVER

. Waste code: D016
. Waste name: 2,4-D (2,4-DICHLOROPHENOXYACETIC ACID)

. Waste code: D018
. Waste name: BENZENE

. Waste code: D019
. Waste name: CARBON TETRACHLORIDE

. Waste code: D021
. Waste name: CHLOROBENZENE

. Waste code: D022
. Waste name: CHLOROFORM

. Waste code: D023
. Waste name: O-CRESOL

. Waste code: D024
. Waste name: M-CRESOL

. Waste code: D025
. Waste name: P-CRESOL

. Waste code: D026
. Waste name: CRESOL

. Waste code: D027

ADELPHI LABORATORY CENTER (Continued) **1000116789**

. Waste name: 1,4-DICHLOROBENZENE

. Waste code: D028
. Waste name: 1,2-DICHLOROETHANE

. Waste code: D029
. Waste name: 1,1-DICHLOROETHYLENE

. Waste code: D030
. Waste name: 2,4-DINITROTOLUENE

. Waste code: D032
. Waste name: HEXACHLOROBENZENE

. Waste code: D033
. Waste name: HEXACHLOROBUTADIENE

. Waste code: D034
. Waste name: HEXACHLOROETHANE

. Waste code: D035
. Waste name: METHYL ETHYL KETONE

. Waste code: D036
. Waste name: NITROBENZENE

. Waste code: D037
. Waste name: PENTACHLOROPHENOL

. Waste code: D038
. Waste name: PYRIDINE

. Waste code: D039
. Waste name: TETRACHLOROETHYLENE

. Waste code: D040
. Waste name: TRICHLORETHYLENE

. Waste code: F001
. Waste name: THE FOLLOWING SPENT HALOGENATED SOLVENTS USED IN DEGREASING: TETRACHLOROETHYLENE, TRICHLORETHYLENE, METHYLENE CHLORIDE, 1,1,1-TRICHLOROETHANE, CARBON TETRACHLORIDE AND CHLORINATED FLUOROCARBONS; ALL SPENT SOLVENT MIXTURES/BLENDS USED IN DEGREASING CONTAINING, BEFORE USE, A TOTAL OF TEN PERCENT OR MORE (BY VOLUME) OF ONE OR MORE OF THE ABOVE HALOGENATED SOLVENTS OR THOSE SOLVENTS LISTED IN F002, F004, AND F005; AND STILL BOTTOMS FROM THE RECOVERY OF THESE SPENT SOLVENTS AND SPENT SOLVENT MIXTURES.

. Waste code: F002
. Waste name: THE FOLLOWING SPENT HALOGENATED SOLVENTS: TETRACHLOROETHYLENE, METHYLENE CHLORIDE, TRICHLOROETHYLENE, 1,1,1-TRICHLOROETHANE, CHLOROBENZENE, 1,1,2-TRICHLORO-1,2,2-TRIFLUOROETHANE, ORTHO-DICHLOROBENZENE, TRICHLOROFLUOROMETHANE, AND 1,1,2, TRICHLOROETHANE; ALL SPENT SOLVENT MIXTURES/BLENDS CONTAINING, BEFORE USE, A TOTAL OF TEN PERCENT OR MORE (BY VOLUME) OF ONE OR MORE OF THE ABOVE HALOGENATED SOLVENTS OR THOSE SOLVENTS LISTED IN F001, F004, AND F005; AND STILL BOTTOMS FROM THE RECOVERY OF THESE SPENT SOLVENTS AND

ADELPHI LABORATORY CENTER (Continued) **1000116789**

SPENT SOLVENT MIXTURES.

. Waste code: F003
. Waste name: THE FOLLOWING SPENT NONHALOGENATED SOLVENTS: XYLENE, ACETONE, ETHYL ACETATE, ETHYL BENZENE, ETHYL ETHER, METHYL ISOBUTYL KETONE, N-BUTYL ALCOHOL, CYCLOHEXANONE, AND METHANOL; ALL SPENT SOLVENT MIXTURES/BLENDS CONTAINING, BEFORE USE, ONLY THE ABOVE SPENT NONHALOGENATED SOLVENTS; AND ALL SPENT SOLVENT MIXTURES/BLENDS CONTAINING, BEFORE USE, ONE OR MORE OF THE ABOVE NONHALOGENATED SOLVENTS, AND A TOTAL OF TEN PERCENT OR MORE (BY VOLUME) OF ONE OR MORE OF THOSE SOLVENTS LISTED IN F001, F002, F004, AND F005; AND STILL BOTTOMS FROM THE RECOVERY OF THESE SPENT SOLVENTS AND SPENT SOLVENT MIXTURES.

. Waste code: F004
. Waste name: THE FOLLOWING SPENT NONHALOGENATED SOLVENTS: CRESOLS, CRESYLIC ACID, AND NITROBENZENE; AND THE STILL BOTTOMS FROM THE RECOVERY OF THESE SOLVENTS; ALL SPENT SOLVENT MIXTURES/BLENDS CONTAINING, BEFORE USE, A TOTAL OF TEN PERCENT OR MORE (BY VOLUME) OF ONE OR MORE OF THE ABOVE NONHALOGENATED SOLVENTS OR THOSE SOLVENTS LISTED IN F001, F002, AND F005; AND STILL BOTTOMS FROM THE RECOVERY OF THESE SPENT SOLVENTS AND SPENT SOLVENT MIXTURES.

. Waste code: F005
. Waste name: THE FOLLOWING SPENT NONHALOGENATED SOLVENTS: TOLUENE, METHYL ETHYL KETONE, CARBON DISULFIDE, ISOBUTANOL, PYRIDINE, BENZENE, 2-ETHOXYETHANOL, AND 2-NITROPROPANE; ALL SPENT SOLVENT MIXTURES/BLENDS CONTAINING, BEFORE USE, A TOTAL OF TEN PERCENT OR MORE (BY VOLUME) OF ONE OR MORE OF THE ABOVE NONHALOGENATED SOLVENTS OR THOSE SOLVENTS LISTED IN F001, F002, OR F004; AND STILL BOTTOMS FROM THE RECOVERY OF THESE SPENT SOLVENTS AND SPENT SOLVENT MIXTURES.

. Waste code: F006
. Waste name: WASTEWATER TREATMENT SLUDGES FROM ELECTROPLATING OPERATIONS, EXCEPT FROM THE FOLLOWING PROCESSES: (1) SULFURIC ACID ANODIZING OF ALUMINUM; (2) TIN PLATING ON CARBON STEEL; (3) ZINC PLATING (SEGREGATED BASIS) ON CARBON STEEL; (4) ALUMINUM OR ZINC-ALUMINUM PLATING ON CARBON STEEL; (5) CLEANING/STRIPPING ASSOCIATED WITH TIN, ZINC, AND ALUMINUM PLATING ON CARBON STEEL; AND (6) CHEMICAL ETCHING AND MILLING OF ALUMINUM.

. Waste code: F007
. Waste name: SPENT CYANIDE PLATING BATH SOLUTIONS FROM ELECTROPLATING OPERATIONS.

. Waste code: F008
. Waste name: PLATING BATH RESIDUES FROM THE BOTTOM OF PLATING BATHS FROM ELECTROPLATING OPERATIONS IN WHICH CYANIDES ARE USED IN THE PROCESS.

. Waste code: F009
. Waste name: SPENT STRIPPING AND CLEANING BATH SOLUTIONS FROM ELECTROPLATING OPERATIONS IN WHICH CYANIDES ARE USED IN THE PROCESS.

. Waste code: LABP
. Waste name: LAB PACK

. Waste code: M001
. Waste name: Polychlorinated Biphenyls (greater than 500 ppm)

ADELPHI LABORATORY CENTER (Continued) **1000116789**

. Waste code: P005
. Waste name: 2-PROPEN-1-OL (OR) ALLYL ALCOHOL

. Waste code: P015
. Waste name: BERYLLIUM

. Waste code: P022
. Waste name: CARBON DISULFIDE

. Waste code: P027
. Waste name: 3-CHLOROPROPIONITRILE (OR) PROPANENITRILE, 3-CHLORO-

. Waste code: P028
. Waste name: BENZENE, (CHLOROMETHYL)- (OR) BENZYL CHLORIDE

. Waste code: P030
. Waste name: CYANIDES (SOLUBLE CYANIDE SALTS), NOT OTHERWISE SPECIFIED

. Waste code: P077
. Waste name: BENZENAMINE, 4-NITRO- (OR) P-NITROANILINE

. Waste code: P105
. Waste name: SODIUM AZIDE

. Waste code: P106
. Waste name: SODIUM CYANIDE (OR) SODIUM CYANIDE NA(CN)

. Waste code: P120
. Waste name: VANADIUM OXIDE V2O5 (OR) VANADIUM PENTOXIDE

. Waste code: P121
. Waste name: ZINC CYANIDE (OR) ZINC CYANIDE ZN(CN)2

. Waste code: P122
. Waste name: ZINC PHOSPHIDE ZN3P2, WHEN PRESENT AT CONCENTRATIONS GREATER THAN 10% (R,T)

. Waste code: U001
. Waste name: ACETALDEHYDE (I) (OR) ETHANAL (I)

. Waste code: U002
. Waste name: 2-PROPANONE (I) (OR) ACETONE (I)

. Waste code: U003
. Waste name: ACETONITRILE (I,T)

. Waste code: U004
. Waste name: ACETOPHENONE (OR) ETHANONE, 1-PHENYL-

. Waste code: U006
. Waste name: ACETYL CHLORIDE (C,R,T)

. Waste code: U007
. Waste name: 2-PROPENAMIDE (OR) ACRYLAMIDE

. Waste code: U012
. Waste name: ANILINE (I,T) (OR) BENZENAMINE (I,T)

ADELPHI LABORATORY CENTER (Continued) **1000116789**

. Waste code: U019
. Waste name: BENZENE (I,T)

. Waste code: U031
. Waste name: 1-BUTANOL (I) (OR) N-BUTYL ALCOHOL (I)

. Waste code: U036
. Waste name: 4,7-METHANO-1H-INDENE, 1,2,4,5,6,7,8,8-OCTACHLORO-2,3,3A,4,7,7A-HEXAHYDRO- (OR) CHLORDANE, ALPHA & GAMMA ISOMERS

. Waste code: U037
. Waste name: BENZENE, CHLORO- (OR) CHLOROBENZENE

. Waste code: U044
. Waste name: CHLOROFORM (OR) METHANE, TRICHLORO-

. Waste code: U061
. Waste name: BENZENE, 1,1'-(2,2,2-TRICHLOROETHYLIDENE)BIS[4-CHLORO- (OR) DDT

. Waste code: U067
. Waste name: ETHANE, 1,2-DIBROMO- (OR) ETHYLENE DIBROMIDE

. Waste code: U075
. Waste name: DICHLORODIFLUOROMETHANE (OR) METHANE, DICHLORODIFLUORO-

. Waste code: U077
. Waste name: ETHANE, 1,2-DICHLORO- (OR) ETHYLENE DICHLORIDE

. Waste code: U080
. Waste name: METHANE, DICHLORO- (OR) METHYLENE CHLORIDE

. Waste code: U103
. Waste name: DIMETHYL SULFATE (OR) SULFURIC ACID, DIMETHYL ESTER

. Waste code: U108
. Waste name: 1,4-DIETHYLENEOXIDE (OR) 1,4-DIOXANE

. Waste code: U112
. Waste name: ACETIC ACID, ETHYL ESTER (I) (OR) ETHYL ACETATE (I)

. Waste code: U117
. Waste name: ETHANE, 1,1'-OXYBIS-(I) (OR) ETHYL ETHER (I)

. Waste code: U121
. Waste name: METHANE, TRICHLOROFLUORO- (OR) TRICHLOROMONOFLUOROMETHANE

. Waste code: U122
. Waste name: FORMALDEHYDE

. Waste code: U123
. Waste name: FORMIC ACID (C,T)

. Waste code: U134
. Waste name: HYDROFLUORIC ACID (C,T) (OR) HYDROGEN FLUORIDE (C,T)

. Waste code: U138

ADELPHI LABORATORY CENTER (Continued) **1000116789**

. Waste name: METHANE, IODO- (OR) METHYL IODIDE

. Waste code: U151
. Waste name: MERCURY

. Waste code: U154
. Waste name: METHANOL (I) (OR) METHYL ALCOHOL (I)

. Waste code: U159
. Waste name: 2-BUTANONE (I,T) (OR) METHYL ETHYL KETONE (MEK) (I,T)

. Waste code: U160
. Waste name: 2-BUTANONE, PEROXIDE (R,T) (OR) METHYL ETHYL KETONE PEROXIDE (R,T)

. Waste code: U161
. Waste name: 4-METHYL-2-PENTANONE (I) (OR) METHYL ISOBUTYL KETONE (I) (OR) PENTANOL, 4-METHYL-

. Waste code: U162
. Waste name: 2-PROPENOIC ACID, 2-METHYL-, METHYL ESTER (I,T) (OR) METHYL METHACRYLATE (I,T)

. Waste code: U165
. Waste name: NAPHTHALENE

. Waste code: U169
. Waste name: BENZENE, NITRO- (OR) NITROBENZENE (I,T)

. Waste code: U188
. Waste name: PHENOL

. Waste code: U196
. Waste name: PYRIDINE

. Waste code: U197
. Waste name: 2,5-CYCLOHEXADIENE-1,4-DIONE (OR) P-BENZOQUINONE

. Waste code: U210
. Waste name: ETHENE, TETRACHLORO- (OR) TETRACHLOROETHYLENE

. Waste code: U211
. Waste name: CARBON TETRACHLORIDE (OR) METHANE, TETRACHLORO-

. Waste code: U213
. Waste name: FURAN, TETRAHYDRO-(I) (OR) TETRAHYDROFURAN (I)

. Waste code: U216
. Waste name: THALLIUM CHLORIDE TLCL (OR) THALLIUM(I) CHLORIDE

. Waste code: U218
. Waste name: ETHANETHIOAMIDE (OR) THIOACETAMIDE

. Waste code: U219
. Waste name: THIOUREA

. Waste code: U220
. Waste name: BENZENE, METHYL- (OR) TOLUENE

ADELPHI LABORATORY CENTER (Continued) **1000116789**

. Waste code: U226
. Waste name: ETHANE, 1,1,1-TRICHLORO- (OR) METHYL CHLOROFORM

. Waste code: U227
. Waste name: 1,1,2-TRICHLOROETHANE (OR) ETHANE, 1,1,2-TRICHLORO-

. Waste code: U228
. Waste name: ETHENE, TRICHLORO- (OR) TRICHLOROETHYLENE

. Waste code: U239
. Waste name: BENZENE, DIMETHYL- (I,T) (OR) XYLENE (I)

. Waste code: U249
. Waste name: ZINC PHOSPHIDE ZN3P2, WHEN PRESENT AT CONCENTRATIONS OF 10% OR LESS

. Waste code: U359
. Waste name: ETHANOL, 2-ETHOXY- (OR) ETHYLENE GLYCOL MONOETHYL ETHER

Biennial Reports:

Last Biennial Reporting Year: 2017

Annual Waste Handled:

Waste code: D001
Waste name: IGNITABLE HAZARDOUS WASTES ARE THOSE WASTES WHICH HAVE A FLASHPOINT OF LESS THAN 140 DEGREES FAHRENHEIT AS DETERMINED BY A PENSKY-MARTENS CLOSED CUP FLASH POINT TESTER. ANOTHER METHOD OF DETERMINING THE FLASH POINT OF A WASTE IS TO REVIEW THE MATERIAL SAFETY DATA SHEET, WHICH CAN BE OBTAINED FROM THE MANUFACTURER OR DISTRIBUTOR OF THE MATERIAL. LACQUER THINNER IS AN EXAMPLE OF A COMMONLY USED SOLVENT WHICH WOULD BE CONSIDERED AS IGNITABLE HAZARDOUS WASTE.
Amount (Lbs): 1845

Waste code: D002
Waste name: A WASTE WHICH HAS A PH OF LESS THAN 2 OR GREATER THAN 12.5 IS CONSIDERED TO BE A CORROSIVE HAZARDOUS WASTE. SODIUM HYDROXIDE, A CAUSTIC SOLUTION WITH A HIGH PH, IS OFTEN USED BY INDUSTRIES TO CLEAN OR DEGREASE PARTS. HYDROCHLORIC ACID, A SOLUTION WITH A LOW PH, IS USED BY MANY INDUSTRIES TO CLEAN METAL PARTS PRIOR TO PAINTING. WHEN THESE CAUSTIC OR ACID SOLUTIONS BECOME CONTAMINATED AND MUST BE DISPOSED, THE WASTE WOULD BE A CORROSIVE HAZARDOUS WASTE.
Amount (Lbs): 1835

Waste code: D003
Waste name: A MATERIAL IS CONSIDERED TO BE A REACTIVE HAZARDOUS WASTE IF IT IS NORMALLY UNSTABLE, REACTS VIOLENTLY WITH WATER, GENERATES TOXIC GASES WHEN EXPOSED TO WATER OR CORROSIVE MATERIALS, OR IF IT IS CAPABLE OF DETONATION OR EXPLOSION WHEN EXPOSED TO HEAT OR A FLAME. ONE EXAMPLE OF SUCH WASTE WOULD BY WASTE GUNPOWDER.
Amount (Lbs): 155

Waste code: D004
Waste name: ARSENIC
Amount (Lbs): 746

Waste code: D005
Waste name: BARIUM
Amount (Lbs): 22

ADELPHI LABORATORY CENTER (Continued) **1000116789**

Waste code: D006
Waste name: CADMIUM
Amount (Lbs): 539

Waste code: D007
Waste name: CHROMIUM
Amount (Lbs): 882

Waste code: D008
Waste name: LEAD
Amount (Lbs): 1090

Waste code: D009
Waste name: MERCURY
Amount (Lbs): 595

Waste code: D010
Waste name: SELENIUM
Amount (Lbs): 543

Waste code: D011
Waste name: SILVER
Amount (Lbs): 193

Waste code: D018
Waste name: BENZENE
Amount (Lbs): 27

Waste code: D021
Waste name: CHLOROBENZENE
Amount (Lbs): 91

Waste code: D022
Waste name: CHLOROFORM
Amount (Lbs): 126

Waste code: D026
Waste name: CRESOL
Amount (Lbs): 66

Waste code: D035
Waste name: METHYL ETHYL KETONE
Amount (Lbs): 63

Waste code: D036
Waste name: NITROBENZENE
Amount (Lbs): 11

Waste code: D038
Waste name: PYRIDINE
Amount (Lbs): 29

Waste code: D039
Waste name: TETRACHLOROETHYLENE
Amount (Lbs): 102

Waste code: D040

ADELPHI LABORATORY CENTER (Continued) **1000116789**

Waste name: TRICHLOROETHYLENE
Amount (Lbs): 163

Waste code: F002
Waste name: THE FOLLOWING SPENT HALOGENATED SOLVENTS: TETRACHLOROETHYLENE, METHYLENE CHLORIDE, TRICHLOROETHYLENE, 1,1,1-TRICHLOROETHANE, CHLOROBENZENE, 1,1,2-TRICHLORO-1,2,2-TRIFLUOROETHANE, ORTHO-DICHLOROBENZENE, TRICHLOROFLUOROMETHANE, AND 1,1,2-TRICHLOROETHANE; ALL SPENT SOLVENT MIXTURES/BLENDS CONTAINING, BEFORE USE, A TOTAL OF TEN PERCENT OR MORE (BY VOLUME) OF ONE OR MORE OF THE ABOVE HALOGENATED SOLVENTS OR THOSE LISTED IN F001, F004, OR F005, AND STILL BOTTOMS FROM THE RECOVERY OF THESE SPENT SOLVENTS AND SPENT SOLVENT MIXTURES.
Amount (Lbs): 119

Waste code: F003
Waste name: THE FOLLOWING SPENT NON-HALOGENATED SOLVENTS: XYLENE, ACETONE, ETHYL ACETATE, ETHYL BENZENE, ETHYL ETHER, METHYL ISOBUTYL KETONE, N-BUTYL ALCOHOL, CYCLOHEXANONE, AND METHANOL; ALL SPENT SOLVENT MIXTURES/BLENDS CONTAINING, BEFORE USE, ONLY THE ABOVE SPENT NON-HALOGENATED SOLVENTS; AND ALL SPENT SOLVENT MIXTURES/BLENDS CONTAINING, BEFORE USE, ONE OR MORE OF THE ABOVE NON-HALOGENATED SOLVENTS, AND, A TOTAL OF TEN PERCENT OR MORE (BY VOLUME) OF ONE OR MORE OF THOSE SOLVENTS LISTED IN F001, F002, F004, AND F005, AND STILL BOTTOMS FROM THE RECOVERY OF THESE SPENT SOLVENTS AND SPENT SOLVENT MIXTURES.
Amount (Lbs): 1085

Waste code: F005
Waste name: THE FOLLOWING SPENT NON-HALOGENATED SOLVENTS: TOLUENE, METHYL ETHYL KETONE, CARBON DISULFIDE, ISOBUTANOL, PYRIDINE, BENZENE, 2-ETHOXYETHANOL, AND 2-NITROPROPANE; ALL SPENT SOLVENT MIXTURES/BLENDS CONTAINING, BEFORE USE, A TOTAL OF TEN PERCENT OR MORE (BY VOLUME) OF ONE OR MORE OF THE ABOVE NON-HALOGENATED SOLVENTS OR THOSE SOLVENTS LISTED IN F001, F002, OR F004; AND STILL BOTTOMS FROM THE RECOVERY OF THESE SPENT SOLVENTS AND SPENT SOLVENT MIXTURES.
Amount (Lbs): 72

Waste code: P015
Waste name: BERYLLIUM
Amount (Lbs): 6

Waste code: P027
Waste name: 3-CHLOROPROPIONITRILE
Amount (Lbs): 6

Waste code: P077
Waste name: BENZENAMINE, 4-NITRO-
Amount (Lbs): 6

Waste code: P105
Waste name: SODIUM AZIDE
Amount (Lbs): 6

Waste code: P120
Waste name: VANADIUM OXIDE V2O5
Amount (Lbs): 6

ADELPHI LABORATORY CENTER (Continued) **1000116789**

Waste code: P121
Waste name: ZINC CYANIDE
Amount (Lbs): 6

Waste code: U002
Waste name: ACETONE (I)
Amount (Lbs): 25

Waste code: U003
Waste name: ACETONITRILE (I,T)
Amount (Lbs): 25

Waste code: U007
Waste name: ACRYLAMIDE
Amount (Lbs): 11

Waste code: U037
Waste name: BENZENE, CHLORO-
Amount (Lbs): 25

Waste code: U044
Waste name: CHLOROFORM
Amount (Lbs): 100

Waste code: U080
Waste name: METHANE, DICHLORO-
Amount (Lbs): 11

Waste code: U122
Waste name: FORMALDEHYDE
Amount (Lbs): 11

Waste code: U123
Waste name: FORMIC ACID (C,T)
Amount (Lbs): 1

Waste code: U134
Waste name: HYDROFLUORIC ACID (C,T)
Amount (Lbs): 4

Waste code: U151
Waste name: MERCURY
Amount (Lbs): 0

Waste code: U154
Waste name: METHANOL (I)
Amount (Lbs): 25

Waste code: U162
Waste name: METHYL METHACRYLATE (I,T)
Amount (Lbs): 25

Waste code: U165
Waste name: NAPHTHALENE
Amount (Lbs): 36

Waste code: U188

ADELPHI LABORATORY CENTER (Continued) **1000116789**

Waste name: PHENOL
Amount (Lbs): 1

Waste code: U196
Waste name: PYRIDINE
Amount (Lbs): 25

Waste code: U197
Waste name: P-BENZOQUINONE
Amount (Lbs): 0

Waste code: U210
Waste name: ETHENE, TETRACHLORO-
Amount (Lbs): 100

Waste code: U213
Waste name: FURAN, TETRAHYDRO-(I)
Amount (Lbs): 25

Waste code: U218
Waste name: ETHANETHIOAMIDE
Amount (Lbs): 11

Waste code: U219
Waste name: THIOUREA
Amount (Lbs): 11

Waste code: U228
Waste name: ETHENE, TRICHLORO-
Amount (Lbs): 100

Corrective Action Summary:

Event date: 1990-01-31 00:00:00.0
Event: RFA COMPLETED

Event date: 1990-01-31 00:00:00.0
Event: INVESTIGATION IMPOSITION

Event date: 1991-11-01 00:00:00.0
Event: CA PRIORITIZATION-LOW CA PRIORITY

Event date: 2018-06-27 00:00:00.0
Event: HUMAN EXPOSURES CONTROLLED DETERMINATION-YES, APPLICABLE AS OF THIS DATE

Event date: 2018-07-17 00:00:00.0
Event: RELEASE TO GW CONTROLLED DETERMINATION-YES, APPLICABLE AS OF THIS DATE

Event date: 2018-07-17 00:00:00.0
Event: INVESTIGATION COMPLETE

Event date: 2018-08-15 00:00:00.0
Event: INSTITUTIONAL CONTROLS ESTABLISHED-INFORMATIONAL DEVICE

Event date: 2018-08-23 00:00:00.0
Event: INVESTIGATION COMPLETE

ADELPHI LABORATORY CENTER (Continued) **1000116789**

Event date: 2018-10-01 00:00:00.0
Event: REMEDY CONSTRUCTION-REMEDY CONSTRUCTED

Event date: 2018-10-01 00:00:00.0
Event: REMEDY DECISION

Event date: 2018-10-01 00:00:00.0
Event: READY FOR ANTICIPATED USE DETERMINATION - READY FOR ANTICIPATED USE

Event date: 2019-05-29 00:00:00.0
Event: CAM790

Facility Has Received Notices of Violations:
Regulation violated: Not reported
Area of violation: Generators - Manifest
Date violation determined: 2004-09-15 00:00:00.0
Date achieved compliance: 2005-02-28 00:00:00.0
Violation lead agency: EPA
Enforcement action: COMPLIANCE EVALUATION INSPECTION ON-SITE
Enforcement action date: 2005-02-11 00:00:00.0
Enf. disposition status: Not reported
Enf. disp. status date: Not reported
Enforcement lead agency: EPA
Proposed penalty amount: Not reported
Final penalty amount: Not reported
Paid penalty amount: Not reported

Regulation violated: FR - 40cfr268.7(a)(1)
Area of violation: LDR - General
Date violation determined: 2004-09-15 00:00:00.0
Date achieved compliance: 2005-02-28 00:00:00.0
Violation lead agency: EPA
Enforcement action: COMPLIANCE EVALUATION INSPECTION ON-SITE
Enforcement action date: 2005-02-11 00:00:00.0
Enf. disposition status: Not reported
Enf. disp. status date: Not reported
Enforcement lead agency: EPA
Proposed penalty amount: Not reported
Final penalty amount: Not reported
Paid penalty amount: Not reported

Regulation violated: SR - COMAR 26.13.03.04.F.(3)
Area of violation: TSD - General
Date violation determined: 1993-11-02 00:00:00.0
Date achieved compliance: 1993-11-23 00:00:00.0
Violation lead agency: State
Enforcement action: COMPLIANCE EVALUATION INSPECTION ON-SITE
Enforcement action date: 1993-11-23 00:00:00.0
Enf. disposition status: Not reported
Enf. disp. status date: Not reported
Enforcement lead agency: State
Proposed penalty amount: Not reported
Final penalty amount: Not reported
Paid penalty amount: Not reported

Regulation violated: FR - 40CFR 268.7(a)(1)(ii)
Area of violation: LDR - General

ADELPHI LABORATORY CENTER (Continued) **1000116789**

Date violation determined: 1992-01-23 00:00:00.0
Date achieved compliance: 1992-11-30 00:00:00.0
Violation lead agency: State
Enforcement action: COMPLIANCE EVALUATION INSPECTION ON-SITE
Enforcement action date: Not reported
Enf. disposition status: Not reported
Enf. disp. status date: Not reported
Enforcement lead agency: Not reported
Proposed penalty amount: Not reported
Final penalty amount: Not reported
Paid penalty amount: Not reported

Regulation violated: FR - 40 CFR 268.7
Area of violation: LDR - General
Date violation determined: 1990-04-11 00:00:00.0
Date achieved compliance: 1990-07-31 00:00:00.0
Violation lead agency: EPA
Enforcement action: COMPLIANCE EVALUATION INSPECTION ON-SITE
Enforcement action date: 1990-06-29 00:00:00.0
Enf. disposition status: Not reported
Enf. disp. status date: Not reported
Enforcement lead agency: EPA
Proposed penalty amount: Not reported
Final penalty amount: Not reported
Paid penalty amount: Not reported

Regulation violated: FR - 40 CFR 265.13
Area of violation: LDR - General
Date violation determined: 1990-04-11 00:00:00.0
Date achieved compliance: 1990-07-31 00:00:00.0
Violation lead agency: EPA
Enforcement action: COMPLIANCE EVALUATION INSPECTION ON-SITE
Enforcement action date: 1990-06-29 00:00:00.0
Enf. disposition status: Not reported
Enf. disp. status date: Not reported
Enforcement lead agency: EPA
Proposed penalty amount: Not reported
Final penalty amount: Not reported
Paid penalty amount: Not reported

Regulation violated: Not reported
Area of violation: TSD - General
Date violation determined: 1989-08-03 00:00:00.0
Date achieved compliance: 1989-08-03 00:00:00.0
Violation lead agency: State
Enforcement action: COMPLIANCE EVALUATION INSPECTION ON-SITE
Enforcement action date: 1989-08-03 00:00:00.0
Enf. disposition status: Not reported
Enf. disp. status date: Not reported
Enforcement lead agency: State
Proposed penalty amount: Not reported
Final penalty amount: Not reported
Paid penalty amount: Not reported

Regulation violated: Not reported
Area of violation: LDR - General
Date violation determined: 1989-08-03 00:00:00.0

ADELPHI LABORATORY CENTER (Continued) **1000116789**

Date achieved compliance: 1989-08-03 00:00:00.0
Violation lead agency: State
Enforcement action: COMPLIANCE EVALUATION INSPECTION ON-SITE
Enforcement action date: 1989-08-03 00:00:00.0
Enf. disposition status: Not reported
Enf. disp. status date: Not reported
Enforcement lead agency: State
Proposed penalty amount: Not reported
Final penalty amount: Not reported
Paid penalty amount: Not reported

Regulation violated: SR - COMAR 10.51.03.05
Area of violation: Generators - Pre-transport
Date violation determined: 1989-01-06 00:00:00.0
Date achieved compliance: 1989-01-12 00:00:00.0
Violation lead agency: State
Enforcement action: COMPLIANCE EVALUATION INSPECTION ON-SITE
Enforcement action date: 1989-01-06 00:00:00.0
Enf. disposition status: Not reported
Enf. disp. status date: Not reported
Enforcement lead agency: State
Proposed penalty amount: Not reported
Final penalty amount: Not reported
Paid penalty amount: Not reported

Regulation violated: SR - COMAR 10.51.05.04
Area of violation: TSD - General
Date violation determined: 1988-03-10 00:00:00.0
Date achieved compliance: 1989-01-06 00:00:00.0
Violation lead agency: State
Enforcement action: COMPLIANCE EVALUATION INSPECTION ON-SITE
Enforcement action date: 1988-03-10 00:00:00.0
Enf. disposition status: Not reported
Enf. disp. status date: Not reported
Enforcement lead agency: State
Proposed penalty amount: Not reported
Final penalty amount: Not reported
Paid penalty amount: Not reported

Regulation violated: SR - COMAR 10.51.03.05
Area of violation: Generators - Pre-transport
Date violation determined: 1988-03-10 00:00:00.0
Date achieved compliance: 1989-01-06 00:00:00.0
Violation lead agency: State
Enforcement action: COMPLIANCE EVALUATION INSPECTION ON-SITE
Enforcement action date: 1988-03-10 00:00:00.0
Enf. disposition status: Not reported
Enf. disp. status date: Not reported
Enforcement lead agency: State
Proposed penalty amount: Not reported
Final penalty amount: Not reported
Paid penalty amount: Not reported

Regulation violated: Not reported
Area of violation: TSD - General
Date violation determined: 1986-01-28 00:00:00.0
Date achieved compliance: 1986-03-17 00:00:00.0

ADELPHI LABORATORY CENTER (Continued) **1000116789**

Violation lead agency: State
Enforcement action: COMPLIANCE SCHEDULE EVALUATION
Enforcement action date: 1986-03-17 00:00:00.0
Enf. disposition status: Not reported
Enf. disp. status date: Not reported
Enforcement lead agency: State
Proposed penalty amount: Not reported
Final penalty amount: Not reported
Paid penalty amount: Not reported

Regulation violated: Not reported
Area of violation: TSD - General
Date violation determined: 1986-01-13 00:00:00.0
Date achieved compliance: 1986-01-30 00:00:00.0
Violation lead agency: State
Enforcement action: COMPLIANCE EVALUATION INSPECTION ON-SITE
Enforcement action date: 1986-01-28 00:00:00.0
Enf. disposition status: Not reported
Enf. disp. status date: Not reported
Enforcement lead agency: State
Proposed penalty amount: Not reported
Final penalty amount: Not reported
Paid penalty amount: Not reported

Regulation violated: Not reported
Area of violation: TSD - General
Date violation determined: 1986-01-13 00:00:00.0
Date achieved compliance: 1986-01-30 00:00:00.0
Violation lead agency: State
Enforcement action: COMPLIANCE EVALUATION INSPECTION ON-SITE
Enforcement action date: 1986-01-13 00:00:00.0
Enf. disposition status: Not reported
Enf. disp. status date: Not reported
Enforcement lead agency: State
Proposed penalty amount: Not reported
Final penalty amount: Not reported
Paid penalty amount: Not reported

Regulation violated: Not reported
Area of violation: TSD - General
Date violation determined: 1986-01-13 00:00:00.0
Date achieved compliance: 1986-01-30 00:00:00.0
Violation lead agency: State
Enforcement action: COMPLIANCE SCHEDULE EVALUATION
Enforcement action date: 1986-01-28 00:00:00.0
Enf. disposition status: Not reported
Enf. disp. status date: Not reported
Enforcement lead agency: State
Proposed penalty amount: Not reported
Final penalty amount: Not reported
Paid penalty amount: Not reported

Regulation violated: Not reported
Area of violation: TSD - General
Date violation determined: 1986-01-13 00:00:00.0
Date achieved compliance: 1986-01-30 00:00:00.0
Violation lead agency: State

ADELPHI LABORATORY CENTER (Continued) **1000116789**

Enforcement action: COMPLIANCE SCHEDULE EVALUATION
Enforcement action date: 1986-01-13 00:00:00.0
Enf. disposition status: Not reported
Enf. disp. status date: Not reported
Enforcement lead agency: State
Proposed penalty amount: Not reported
Final penalty amount: Not reported
Paid penalty amount: Not reported

Regulation violated: Not reported
Area of violation: TSD - General
Date violation determined: 1984-10-29 00:00:00.0
Date achieved compliance: 1986-01-30 00:00:00.0
Violation lead agency: State
Enforcement action: COMPLIANCE EVALUATION INSPECTION ON-SITE
Enforcement action date: Not reported
Enf. disposition status: Not reported
Enf. disp. status date: Not reported
Enforcement lead agency: Not reported
Proposed penalty amount: Not reported
Final penalty amount: Not reported
Paid penalty amount: Not reported

Evaluation Action Summary:
Evaluation date: 2004-09-15 00:00:00.0
Evaluation: WRITTEN INFORMAL
Area of violation: LDR - General
Date achieved compliance: 2005-02-28 00:00:00.0
Evaluation lead agency: EPA

Evaluation date: 2004-09-15 00:00:00.0
Evaluation: WRITTEN INFORMAL
Area of violation: Generators - Manifest
Date achieved compliance: 2005-02-28 00:00:00.0
Evaluation lead agency: EPA

Evaluation date: 1993-11-02 00:00:00.0
Evaluation: WRITTEN COMPLAINT
Area of violation: TSD - General
Date achieved compliance: 1993-11-23 00:00:00.0
Evaluation lead agency: State

Evaluation date: 1990-04-11 00:00:00.0
Evaluation: WRITTEN INFORMAL
Area of violation: LDR - General
Date achieved compliance: 1990-07-31 00:00:00.0
Evaluation lead agency: EPA

Evaluation date: 1989-08-03 00:00:00.0
Evaluation: VERBAL INFORMAL
Area of violation: LDR - General
Date achieved compliance: 1989-08-03 00:00:00.0
Evaluation lead agency: State

Evaluation date: 1989-08-03 00:00:00.0
Evaluation: VERBAL INFORMAL
Area of violation: TSD - General

ADELPHI LABORATORY CENTER (Continued) **1000116789**

Date achieved compliance: 1989-08-03 00:00:00.0
Evaluation lead agency: State

Evaluation date: 1989-01-06 00:00:00.0
Evaluation: VERBAL INFORMAL
Area of violation: Generators - Pre-transport
Date achieved compliance: 1989-01-12 00:00:00.0
Evaluation lead agency: State

Evaluation date: 1988-03-10 00:00:00.0
Evaluation: VERBAL INFORMAL
Area of violation: Generators - Pre-transport
Date achieved compliance: 1989-01-06 00:00:00.0
Evaluation lead agency: State

Evaluation date: 1988-03-10 00:00:00.0
Evaluation: VERBAL INFORMAL
Area of violation: TSD - General
Date achieved compliance: 1989-01-06 00:00:00.0
Evaluation lead agency: State

Evaluation date: 1986-01-28 00:00:00.0
Evaluation: WRITTEN INFORMAL
Area of violation: TSD - General
Date achieved compliance: 1986-01-30 00:00:00.0
Evaluation lead agency: State

Evaluation date: 1986-01-28 00:00:00.0
Evaluation: WRITTEN INFORMAL
Area of violation: TSD - General
Date achieved compliance: 1986-03-17 00:00:00.0
Evaluation lead agency: State

Evaluation date: 1986-01-13 00:00:00.0
Evaluation: WRITTEN INFORMAL
Area of violation: TSD - General
Date achieved compliance: 1986-01-30 00:00:00.0
Evaluation lead agency: State

US INST CONTROLS:
Name: US ARMY GARRISON ADELPHI LABORATORY CENTER
Address: 2800 POWDER MILL ROAD
Address 2: Not reported
City,State,Zip: ADELPHI, MD 20783
EPA ID: MD8213822762
Site ID: Not reported
Action Name: Not reported
Action ID: Not reported
Operable Unit: Not reported
Action Completion Date: Not reported
Actual Date: Not reported
Contaminated Media: Not reported
Event Code: CA772ID
Contact Name: MARY M HANLON
Contact Telephone: 301-394-6300
Event: INSTITUTIONAL CONTROLS ESTABLISHED-INFORMATIONAL DEVICE

ADELPHI LABORATORY CENTER (Continued) **1000116789**

ICIS:

Enforcement Action ID:	03-1986-0674
FRS ID:	110001275959
Action Name:	U.S. HARRY DIAMOND LABS
Facility Name:	US ARMY ADELPHI LABORATORY CENTER
Facility Address:	2800 POWDER MILL ROAD ADELPHI, MD 20783
Enforcement Action Type:	TSCA Notice Of Non Compliance
Facility County:	Not reported
Program System Acronym:	ICIS
Enforcement Action Forum Desc:	Administrative - Formal
EA Type Code:	TSCANON
Facility SIC Code:	3674
Federal Facility ID:	Not reported
Latitude in Decimal Degrees:	39.027984
Longitude in Decimal Degrees:	-76.961427
Permit Type Desc:	Not reported
Program System Acronym:	14705
Facility NAICS Code:	Not reported
Tribal Land Code:	Not reported

Enforcement Action ID:	03-100021404
FRS ID:	110001275959
Action Name:	Adelphi Lab
Facility Name:	US ARMY ADELPHI LABORATORY CENTER
Facility Address:	2800 POWDER MILL RD HYATTSVILLE, MD 20783
Enforcement Action Type:	Notice of Violation
Facility County:	Not reported
Program System Acronym:	RCRAINFO
Enforcement Action Forum Desc:	Administrative - Informal
EA Type Code:	NOV
Facility SIC Code:	Not reported
Federal Facility ID:	Not reported
Latitude in Decimal Degrees:	39.028413
Longitude in Decimal Degrees:	-76.961007
Permit Type Desc:	Not reported
Program System Acronym:	MD8213822762
Facility NAICS Code:	Not reported
Tribal Land Code:	Not reported

Facility Name:	US ARMY ADELPHI LABORATORY CENTER
Address:	2800 POWDER MILL RD
Tribal Indicator:	N
Fed Facility:	Yes
NAIC Code:	Not reported
SIC Code:	3674

Facility Name:	US ARMY ADELPHI LABORATORY CENTER
Address:	2800 POWDER MILL RD
Tribal Indicator:	N
Fed Facility:	Yes
NAIC Code:	Not reported
SIC Code:	7391

Facility Name:	US ARMY ADELPHI LABORATORY CENTER

ADELPHI LABORATORY CENTER (Continued) **1000116789**

Address: 2800 POWDER MILL RD
Tribal Indicator: N
Fed Facility: Yes
NAIC Code: Not reported
SIC Code: 3674

Facility Name: US ARMY ADELPHI LABORATORY CENTER
Address: 2800 POWDER MILL RD
Tribal Indicator: N
Fed Facility: Yes
NAIC Code: Not reported
SIC Code: 7391

Facility Name: US ARMY ADELPHI LABORATORY CENTER
Address: 2800 POWDER MILL RD
Tribal Indicator: N
Fed Facility: Yes
NAIC Code: Not reported
SIC Code: 3674

Facility Name: US ARMY ADELPHI LABORATORY CENTER
Address: 2800 POWDER MILL RD
Tribal Indicator: N
Fed Facility: Yes
NAIC Code: Not reported
SIC Code: 7391

Facility Name: US ARMY ADELPHI LABORATORY CENTER
Address: 2800 POWDER MILL RD
Tribal Indicator: N
Fed Facility: Yes
NAIC Code: Not reported
SIC Code: 3674

Facility Name: US ARMY ADELPHI LABORATORY CENTER
Address: 2800 POWDER MILL RD
Tribal Indicator: N
Fed Facility: Yes
NAIC Code: Not reported
SIC Code: 7391

Facility Name: US ARMY ADELPHI LABORATORY CENTER
Address: 2800 POWDER MILL RD
Tribal Indicator: N
Fed Facility: Yes
NAIC Code: Not reported
SIC Code: 3674

Facility Name: US ARMY ADELPHI LABORATORY CENTER
Address: 2800 POWDER MILL RD
Tribal Indicator: N
Fed Facility: Yes
NAIC Code: Not reported
SIC Code: 7391

Facility Name: US ARMY ADELPHI LABORATORY CENTER
Address: 2800 POWDER MILL RD

ADELPHI LABORATORY CENTER (Continued) **1000116789**

Tribal Indicator: N
Fed Facility: Yes
NAIC Code: Not reported
SIC Code: 3674

Facility Name: US ARMY ADELPHI LABORATORY CENTER
Address: 2800 POWDER MILL RD
Tribal Indicator: N
Fed Facility: Yes
NAIC Code: Not reported
SIC Code: 7391

Facility Name: US ARMY ADELPHI LABORATORY CENTER
Address: 2800 POWDER MILL RD
Tribal Indicator: N
Fed Facility: Yes
NAIC Code: Not reported
SIC Code: 3674

Facility Name: US ARMY ADELPHI LABORATORY CENTER
Address: 2800 POWDER MILL RD
Tribal Indicator: N
Fed Facility: Yes
NAIC Code: Not reported
SIC Code: 7391

Facility Name: US ARMY ADELPHI LABORATORY CENTER
Address: 2800 POWDER MILL RD
Tribal Indicator: N
Fed Facility: Yes
NAIC Code: Not reported
SIC Code: 3674

Facility Name: US ARMY ADELPHI LABORATORY CENTER
Address: 2800 POWDER MILL RD
Tribal Indicator: N
Fed Facility: Yes
NAIC Code: Not reported
SIC Code: 7391

Facility Name: US ARMY ADELPHI LABORATORY CENTER
Address: 2800 POWDER MILL RD
Tribal Indicator: N
Fed Facility: Yes
NAIC Code: Not reported
SIC Code: 3674

Facility Name: US ARMY ADELPHI LABORATORY CENTER
Address: 2800 POWDER MILL RD
Tribal Indicator: N
Fed Facility: Yes
NAIC Code: Not reported
SIC Code: 7391

Facility Name: US ARMY ADELPHI LABORATORY CENTER
Address: 2800 POWDER MILL RD
Tribal Indicator: N

ADELPHI LABORATORY CENTER (Continued) **1000116789**

Fed Facility: Yes
NAIC Code: Not reported
SIC Code: 3674

Facility Name: US ARMY ADELPHI LABORATORY CENTER
Address: 2800 POWDER MILL RD
Tribal Indicator: N
Fed Facility: Yes
NAIC Code: Not reported
SIC Code: 7391

Facility Name: US ARMY ADELPHI LABORATORY CENTER
Address: 2800 POWDER MILL RD
Tribal Indicator: N
Fed Facility: Yes
NAIC Code: Not reported
SIC Code: 3674

Facility Name: US ARMY ADELPHI LABORATORY CENTER
Address: 2800 POWDER MILL RD
Tribal Indicator: N
Fed Facility: Yes
NAIC Code: Not reported
SIC Code: 7391

Facility Name: US ARMY ADELPHI LABORATORY CENTER
Address: 2800 POWDER MILL RD
Tribal Indicator: N
Fed Facility: Yes
NAIC Code: Not reported
SIC Code: 3674

Facility Name: US ARMY ADELPHI LABORATORY CENTER
Address: 2800 POWDER MILL RD
Tribal Indicator: N
Fed Facility: Yes
NAIC Code: Not reported
SIC Code: 7391

Facility Name: US ARMY ADELPHI LABORATORY CENTER
Address: 2800 POWDER MILL RD
Tribal Indicator: N
Fed Facility: Yes
NAIC Code: Not reported
SIC Code: 3674

Facility Name: US ARMY ADELPHI LABORATORY CENTER
Address: 2800 POWDER MILL RD
Tribal Indicator: N
Fed Facility: Yes
NAIC Code: Not reported
SIC Code: 7391

Facility Name: US ARMY ADELPHI LABORATORY CENTER
Address: 2800 POWDER MILL RD
Tribal Indicator: N
Fed Facility: Yes

ADELPHI LABORATORY CENTER (Continued) **1000116789**

NAIC Code: Not reported
SIC Code: 3674

Facility Name: US ARMY ADELPHI LABORATORY CENTER
Address: 2800 POWDER MILL RD
Tribal Indicator: N
Fed Facility: Yes
NAIC Code: Not reported
SIC Code: 7391

Facility Name: US ARMY ADELPHI LABORATORY CENTER
Address: 2800 POWDER MILL RD
Tribal Indicator: N
Fed Facility: Yes
NAIC Code: Not reported
SIC Code: 3674

Facility Name: US ARMY ADELPHI LABORATORY CENTER
Address: 2800 POWDER MILL RD
Tribal Indicator: N
Fed Facility: Yes
NAIC Code: Not reported
SIC Code: 7391

Facility Name: US ARMY ADELPHI LABORATORY CENTER
Address: 2800 POWDER MILL RD
Tribal Indicator: N
Fed Facility: Yes
NAIC Code: Not reported
SIC Code: 3674

Facility Name: US ARMY ADELPHI LABORATORY CENTER
Address: 2800 POWDER MILL RD
Tribal Indicator: N
Fed Facility: Yes
NAIC Code: Not reported
SIC Code: 7391

Facility Name: US ARMY ADELPHI LABORATORY CENTER
Address: 2800 POWDER MILL RD
Tribal Indicator: N
Fed Facility: Yes
NAIC Code: Not reported
SIC Code: 3674

Facility Name: US ARMY ADELPHI LABORATORY CENTER
Address: 2800 POWDER MILL RD
Tribal Indicator: N
Fed Facility: Yes
NAIC Code: Not reported
SIC Code: 7391

Facility Name: US ARMY ADELPHI LABORATORY CENTER
Address: 2800 POWDER MILL RD
Tribal Indicator: N
Fed Facility: Yes
NAIC Code: Not reported

ADELPHI LABORATORY CENTER (Continued) **1000116789**

SIC Code: 3674

Facility Name: US ARMY ADELPHI LABORATORY CENTER
Address: 2800 POWDER MILL RD
Tribal Indicator: N
Fed Facility: Yes
NAIC Code: Not reported
SIC Code: 7391

FINDS:
Registry ID: 110001275959
Facility URL: http://ofmpub.epa.gov/enviro/fii_query_detail.disp_program_facility?p_registry_id=110001275959

Environmental Interest/Information System:
AFS (Aerometric Information Retrieval System (AIRS) Facility Subsystem) replaces the former Compliance Data System (CDS), the National Emission Data System (NEDS), and the Storage and Retrieval of Aerometric Data (SAROAD). AIRS is the national repository for information concerning airborne pollution in the United States. AFS is used to track emissions and compliance data from industrial plants. AFS data are utilized by states to prepare State Implementation Plans to comply with regulatory programs and by EPA as an input for the estimation of total national emissions. AFS is undergoing a major redesign to support facility operating permits required under Title V of the Clean Air Act.
NCDB (National Compliance Data Base) supports implementation of the Federal Insecticide, Fungicide, and Rodenticide Act (FIFRA) and the Toxic Substances Control Act (TSCA). The system tracks inspections in regions and states with cooperative agreements, enforcement actions, and settlements.
COMPLIANCE AND EMISSIONS REPORTING
FEDERAL FACILITY HAZARDOUS WASTE DOCKET
MD-EPSC (Maryland - Environmental Permit Service Center) promotes multi-media pollution prevention and provides permit assistance to business and industries. An online permit guide is available and lists all permits, licenses and approvals that are issued by MDE.
CRITERIA AIR POLLUTANT MAJOR
RCRAInfo is a national information system that supports the Resource Conservation and Recovery Act (RCRA) program through the tracking of events and activities related to facilities that generate, transport, and treat, store, or dispose of hazardous waste. RCRAInfo allows RCRA program staff to track the notification, permit, compliance, and corrective action activities required under RCRA.
MD-PEMIS (Maryland - Permanent (Air) Emission) database houses data related to Air Emissions. Also known to the EPA as National Emissions Inventory (NEI).
US National Pollutant Discharge Elimination System (NPDES) module of the Compliance Information System (ICIS) tracks surface water permits issued under the Clean Water Act. Under NPDES, all facilities that discharge pollutants from any point source into waters of the United States are required to obtain a permit. The permit will likely contain limits on what can be discharged, impose monitoring and reporting requirements, and include other provisions to ensure that the discharge does not adversely affect water quality.
AIR MAJOR
STATE MASTER

ADELPHI LABORATORY CENTER (Continued) **1000116789**

HAZARDOUS WASTE BIENNIAL REPORTER
ICIS (Integrated Compliance Information System) is the Integrated Compliance Information System and provides a database that, when complete, will contain integrated Enforcement and Compliance information across most of EPA's programs. The vision for ICIS is to replace EPA's independent databases that contain Enforcement data with a single repository for that information. Currently, ICIS contains all Federal Administrative and Judicial enforcement actions. This information is maintained in ICIS by EPA in the Regional offices and it Headquarters. A future release of ICIS will replace the Permit Compliance System (PCS) which supports the NPDES and will integrate that information with Federal actions already in the system. ICIS also has the capability to track other activities occurring in the Region that support Compliance and Enforcement programs. These include; Incident Tracking, Compliance Assistance, and Compliance Monitoring.

Click this hyperlink while viewing on your computer to access additional FINDS: detail in the EDR Site Report.

SHWS:
Facility ID: (MD-068)
Alias Name: USA HARRY DIAMONDS LABS
Status: Unidentified
Facility Type: State Master List

2020 COR ACTION:
EPA ID: MD8213822762
Region: 3
Action: Not reported

DOCKET HWC:
Agency: ARMY
Facility ID: MD8213822762
Reporting Mechanism: RCRA 3005
Status: On MDL

ECHO:
Envid: 1000116789
Registry ID: 110001275959
DFR URL: http://echo.epa.gov/detailed-facility-report?fid=110001275959
Name: US ARMY ADELPHI LABORATORY CENTER
Address: 2800 POWDER MILL RD
City,State,Zip: HYATTSVILLE, MD 20783

US AIRS (AFS):
Envid: 1000116789
Region Code: 03
County Code: MD033
Programmatic ID: AIR MD0000002403300883
Facility Registry ID: 110001275959
D and B Number: Not reported
Facility Site Name: ADELPHI LABORATORY CENTER
Primary SIC Code: Not reported
NAICS Code: 541712
Default Air Classification Code: MAJ
Facility Type of Ownership Code: Not reported

ADELPHI LABORATORY CENTER (Continued) **1000116789**

Air CMS Category Code: SMI
HPV Status: Not reported

US AIRS (AFS):
Region Code: 03
Programmatic ID: AIR MD0000002403300883
Facility Registry ID: 110001275959
Air Operating Status Code: OPR
Default Air Classification Code: MAJ
Air Program: 40 CFR Part 63 Area Sources
Activity Date: 2016-03-01 00:00:00
Activity Status Date: 2016-04-27 09:54:40
Activity Group: Compliance Monitoring
Activity Type: Inspection/Evaluation
Activity Status: Active

Region Code: 03
Programmatic ID: AIR MD0000002403300883
Facility Registry ID: 110001275959
Air Operating Status Code: OPR
Default Air Classification Code: MAJ
Air Program: MACT Standards (40 CFR Part 63)
Activity Date: 2015-12-30 00:00:00
Activity Status Date: 2016-02-02 11:48:46
Activity Group: Compliance Monitoring
Activity Type: Inspection/Evaluation
Activity Status: Active

Region Code: 03
Programmatic ID: AIR MD0000002403300883
Facility Registry ID: 110001275959
Air Operating Status Code: OPR
Default Air Classification Code: MAJ
Air Program: MACT Standards (40 CFR Part 63)
Activity Date: 2012-01-31 00:00:00
Activity Status Date: Not reported
Activity Group: Compliance Monitoring
Activity Type: Inspection/Evaluation
Activity Status: Not reported

Region Code: 03
Programmatic ID: AIR MD0000002403300883
Facility Registry ID: 110001275959
Air Operating Status Code: OPR
Default Air Classification Code: MAJ
Air Program: MACT Standards (40 CFR Part 63)
Activity Date: 2012-02-03 00:00:00
Activity Status Date: Not reported
Activity Group: Compliance Monitoring
Activity Type: Inspection/Evaluation
Activity Status: Not reported

Region Code: 03
Programmatic ID: AIR MD0000002403300883
Facility Registry ID: 110001275959
Air Operating Status Code: OPR
Default Air Classification Code: MAJ
Air Program: MACT Standards (40 CFR Part 63)

ADELPHI LABORATORY CENTER (Continued) **1000116789**

Activity Date:	2013-02-25 00:00:00
Activity Status Date:	Not reported
Activity Group:	Compliance Monitoring
Activity Type:	Inspection/Evaluation
Activity Status:	Not reported
Region Code:	03
Programmatic ID:	AIR MD0000002403300883
Facility Registry ID:	110001275959
Air Operating Status Code:	OPR
Default Air Classification Code:	MAJ
Air Program:	MACT Standards (40 CFR Part 63)
Activity Date:	2014-06-18 00:00:00
Activity Status Date:	Not reported
Activity Group:	Compliance Monitoring
Activity Type:	Inspection/Evaluation
Activity Status:	Not reported
Region Code:	03
Programmatic ID:	AIR MD0000002403300883
Facility Registry ID:	110001275959
Air Operating Status Code:	OPR
Default Air Classification Code:	MAJ
Air Program:	New Source Performance Standards
Activity Date:	2015-01-22 00:00:00
Activity Status Date:	2015-02-06 11:51:50
Activity Group:	Compliance Monitoring
Activity Type:	Inspection/Evaluation
Activity Status:	Active
Region Code:	03
Programmatic ID:	AIR MD0000002403300883
Facility Registry ID:	110001275959
Air Operating Status Code:	OPR
Default Air Classification Code:	MAJ
Air Program:	New Source Performance Standards
Activity Date:	2015-05-18 00:00:00
Activity Status Date:	2015-05-29 15:30:54
Activity Group:	Compliance Monitoring
Activity Type:	Inspection/Evaluation
Activity Status:	Active
Region Code:	03
Programmatic ID:	AIR MD0000002403300883
Facility Registry ID:	110001275959
Air Operating Status Code:	OPR
Default Air Classification Code:	MAJ
Air Program:	New Source Performance Standards
Activity Date:	2015-06-03 00:00:00
Activity Status Date:	2015-06-11 18:02:52
Activity Group:	Compliance Monitoring
Activity Type:	Inspection/Evaluation
Activity Status:	Active
Region Code:	03
Programmatic ID:	AIR MD0000002403300883
Facility Registry ID:	110001275959

ADELPHI LABORATORY CENTER (Continued) **1000116789**

Air Operating Status Code: OPR
Default Air Classification Code: MAJ
Air Program: New Source Performance Standards
Activity Date: 2015-10-01 00:00:00
Activity Status Date: 2015-10-21 15:21:15
Activity Group: Compliance Monitoring
Activity Type: Inspection/Evaluation
Activity Status: Active

Region Code: 03
Programmatic ID: AIR MD0000002403300883
Facility Registry ID: 110001275959
Air Operating Status Code: OPR
Default Air Classification Code: MAJ
Air Program: New Source Performance Standards
Activity Date: 2015-11-02 00:00:00
Activity Status Date: 2015-11-17 14:49:51
Activity Group: Compliance Monitoring
Activity Type: Inspection/Evaluation
Activity Status: Active

Region Code: 03
Programmatic ID: AIR MD0000002403300883
Facility Registry ID: 110001275959
Air Operating Status Code: OPR
Default Air Classification Code: MAJ
Air Program: New Source Performance Standards
Activity Date: 2015-12-30 00:00:00
Activity Status Date: 2016-02-02 11:48:46
Activity Group: Compliance Monitoring
Activity Type: Inspection/Evaluation
Activity Status: Active

Region Code: 03
Programmatic ID: AIR MD0000002403300883
Facility Registry ID: 110001275959
Air Operating Status Code: OPR
Default Air Classification Code: MAJ
Air Program: New Source Performance Standards
Activity Date: 2016-03-01 00:00:00
Activity Status Date: 2016-04-27 09:54:40
Activity Group: Compliance Monitoring
Activity Type: Inspection/Evaluation
Activity Status: Active

Region Code: 03
Programmatic ID: AIR MD0000002403300883
Facility Registry ID: 110001275959
Air Operating Status Code: OPR
Default Air Classification Code: MAJ
Air Program: New Source Performance Standards
Activity Date: 2016-04-04 00:00:00
Activity Status Date: 2016-04-27 09:54:40
Activity Group: Compliance Monitoring
Activity Type: Inspection/Evaluation
Activity Status: Active

ADELPHI LABORATORY CENTER (Continued) **1000116789**

Region Code:	03
Programmatic ID:	AIR MD0000002403300883
Facility Registry ID:	110001275959
Air Operating Status Code:	OPR
Default Air Classification Code:	MAJ
Air Program:	New Source Performance Standards
Activity Date:	2016-04-22 00:00:00
Activity Status Date:	2016-05-20 14:57:23
Activity Group:	Compliance Monitoring
Activity Type:	Inspection/Evaluation
Activity Status:	Active

Region Code:	03
Programmatic ID:	AIR MD0000002403300883
Facility Registry ID:	110001275959
Air Operating Status Code:	OPR
Default Air Classification Code:	MAJ
Air Program:	New Source Performance Standards
Activity Date:	2016-08-16 00:00:00
Activity Status Date:	2016-09-07 07:00:23
Activity Group:	Compliance Monitoring
Activity Type:	Inspection/Evaluation
Activity Status:	Active

Region Code:	03
Programmatic ID:	AIR MD0000002403300883
Facility Registry ID:	110001275959
Air Operating Status Code:	OPR
Default Air Classification Code:	MAJ
Air Program:	New Source Performance Standards
Activity Date:	1997-09-10 00:00:00
Activity Status Date:	Not reported
Activity Group:	Compliance Monitoring
Activity Type:	Inspection/Evaluation
Activity Status:	Not reported

Region Code:	03
Programmatic ID:	AIR MD0000002403300883
Facility Registry ID:	110001275959
Air Operating Status Code:	OPR
Default Air Classification Code:	MAJ
Air Program:	New Source Performance Standards
Activity Date:	1998-02-17 00:00:00
Activity Status Date:	Not reported
Activity Group:	Compliance Monitoring
Activity Type:	Inspection/Evaluation
Activity Status:	Not reported

Region Code:	03
Programmatic ID:	AIR MD0000002403300883
Facility Registry ID:	110001275959
Air Operating Status Code:	OPR
Default Air Classification Code:	MAJ
Air Program:	New Source Performance Standards
Activity Date:	1999-02-04 00:00:00
Activity Status Date:	Not reported
Activity Group:	Compliance Monitoring

ADELPHI LABORATORY CENTER (Continued) **1000116789**

Activity Type: Inspection/Evaluation
Activity Status: Not reported

Region Code: 03
Programmatic ID: AIR MD0000002403300883
Facility Registry ID: 110001275959
Air Operating Status Code: OPR
Default Air Classification Code: MAJ
Air Program: New Source Performance Standards
Activity Date: 1999-12-14 00:00:00
Activity Status Date: Not reported
Activity Group: Compliance Monitoring
Activity Type: Inspection/Evaluation
Activity Status: Not reported

Region Code: 03
Programmatic ID: AIR MD0000002403300883
Facility Registry ID: 110001275959
Air Operating Status Code: OPR
Default Air Classification Code: MAJ
Air Program: New Source Performance Standards
Activity Date: 2002-02-27 00:00:00
Activity Status Date: Not reported
Activity Group: Compliance Monitoring
Activity Type: Inspection/Evaluation
Activity Status: Not reported

Region Code: 03
Programmatic ID: AIR MD0000002403300883
Facility Registry ID: 110001275959
Air Operating Status Code: OPR
Default Air Classification Code: MAJ
Air Program: New Source Performance Standards
Activity Date: 2004-02-04 00:00:00
Activity Status Date: Not reported
Activity Group: Compliance Monitoring
Activity Type: Inspection/Evaluation
Activity Status: Not reported

Region Code: 03
Programmatic ID: AIR MD0000002403300883
Facility Registry ID: 110001275959
Air Operating Status Code: OPR
Default Air Classification Code: MAJ
Air Program: New Source Performance Standards
Activity Date: 2005-02-10 00:00:00
Activity Status Date: Not reported
Activity Group: Compliance Monitoring
Activity Type: Inspection/Evaluation
Activity Status: Not reported

Region Code: 03
Programmatic ID: AIR MD0000002403300883
Facility Registry ID: 110001275959
Air Operating Status Code: OPR
Default Air Classification Code: MAJ
Air Program: New Source Performance Standards

ADELPHI LABORATORY CENTER (Continued) **1000116789**

Activity Date:	2006-08-29 00:00:00
Activity Status Date:	Not reported
Activity Group:	Compliance Monitoring
Activity Type:	Inspection/Evaluation
Activity Status:	Not reported
Region Code:	03
Programmatic ID:	AIR MD0000002403300883
Facility Registry ID:	110001275959
Air Operating Status Code:	OPR
Default Air Classification Code:	MAJ
Air Program:	New Source Performance Standards
Activity Date:	2007-08-22 00:00:00
Activity Status Date:	Not reported
Activity Group:	Compliance Monitoring
Activity Type:	Inspection/Evaluation
Activity Status:	Not reported
Region Code:	03
Programmatic ID:	AIR MD0000002403300883
Facility Registry ID:	110001275959
Air Operating Status Code:	OPR
Default Air Classification Code:	MAJ
Air Program:	New Source Performance Standards
Activity Date:	2010-08-31 00:00:00
Activity Status Date:	Not reported
Activity Group:	Compliance Monitoring
Activity Type:	Inspection/Evaluation
Activity Status:	Not reported
Region Code:	03
Programmatic ID:	AIR MD0000002403300883
Facility Registry ID:	110001275959
Air Operating Status Code:	OPR
Default Air Classification Code:	MAJ
Air Program:	New Source Performance Standards
Activity Date:	2011-05-11 00:00:00
Activity Status Date:	Not reported
Activity Group:	Compliance Monitoring
Activity Type:	Inspection/Evaluation
Activity Status:	Not reported
Region Code:	03
Programmatic ID:	AIR MD0000002403300883
Facility Registry ID:	110001275959
Air Operating Status Code:	OPR
Default Air Classification Code:	MAJ
Air Program:	New Source Performance Standards
Activity Date:	2012-01-25 00:00:00
Activity Status Date:	Not reported
Activity Group:	Compliance Monitoring
Activity Type:	Inspection/Evaluation
Activity Status:	Not reported
Region Code:	03
Programmatic ID:	AIR MD0000002403300883
Facility Registry ID:	110001275959

ADELPHI LABORATORY CENTER (Continued) **1000116789**

Air Operating Status Code: OPR
Default Air Classification Code: MAJ
Air Program: New Source Performance Standards
Activity Date: 2012-01-31 00:00:00
Activity Status Date: Not reported
Activity Group: Compliance Monitoring
Activity Type: Inspection/Evaluation
Activity Status: Not reported

Region Code: 03
Programmatic ID: AIR MD0000002403300883
Facility Registry ID: 110001275959
Air Operating Status Code: OPR
Default Air Classification Code: MAJ
Air Program: New Source Performance Standards
Activity Date: 2012-04-26 00:00:00
Activity Status Date: Not reported
Activity Group: Compliance Monitoring
Activity Type: Inspection/Evaluation
Activity Status: Not reported

Region Code: 03
Programmatic ID: AIR MD0000002403300883
Facility Registry ID: 110001275959
Air Operating Status Code: OPR
Default Air Classification Code: MAJ
Air Program: New Source Performance Standards
Activity Date: 2012-07-06 00:00:00
Activity Status Date: Not reported
Activity Group: Compliance Monitoring
Activity Type: Inspection/Evaluation
Activity Status: Not reported

Region Code: 03
Programmatic ID: AIR MD0000002403300883
Facility Registry ID: 110001275959
Air Operating Status Code: OPR
Default Air Classification Code: MAJ
Air Program: New Source Performance Standards
Activity Date: 2012-08-02 00:00:00
Activity Status Date: Not reported
Activity Group: Compliance Monitoring
Activity Type: Inspection/Evaluation
Activity Status: Not reported

Region Code: 03
Programmatic ID: AIR MD0000002403300883
Facility Registry ID: 110001275959
Air Operating Status Code: OPR
Default Air Classification Code: MAJ
Air Program: New Source Performance Standards
Activity Date: 2012-11-02 00:00:00
Activity Status Date: Not reported
Activity Group: Compliance Monitoring
Activity Type: Inspection/Evaluation
Activity Status: Not reported

ADELPHI LABORATORY CENTER (Continued) **1000116789**

Region Code: 03
Programmatic ID: AIR MD0000002403300883
Facility Registry ID: 110001275959
Air Operating Status Code: OPR
Default Air Classification Code: MAJ
Air Program: New Source Performance Standards
Activity Date: 2013-02-25 00:00:00
Activity Status Date: Not reported
Activity Group: Compliance Monitoring
Activity Type: Inspection/Evaluation
Activity Status: Not reported

Region Code: 03
Programmatic ID: AIR MD0000002403300883
Facility Registry ID: 110001275959
Air Operating Status Code: OPR
Default Air Classification Code: MAJ
Air Program: New Source Performance Standards
Activity Date: 2013-06-03 00:00:00
Activity Status Date: Not reported
Activity Group: Compliance Monitoring
Activity Type: Inspection/Evaluation
Activity Status: Not reported

Region Code: 03
Programmatic ID: AIR MD0000002403300883
Facility Registry ID: 110001275959
Air Operating Status Code: OPR
Default Air Classification Code: MAJ
Air Program: New Source Performance Standards
Activity Date: 2013-08-23 00:00:00
Activity Status Date: Not reported
Activity Group: Compliance Monitoring
Activity Type: Inspection/Evaluation
Activity Status: Not reported

Region Code: 03
Programmatic ID: AIR MD0000002403300883
Facility Registry ID: 110001275959
Air Operating Status Code: OPR
Default Air Classification Code: MAJ
Air Program: New Source Performance Standards
Activity Date: 2013-10-28 00:00:00
Activity Status Date: Not reported
Activity Group: Compliance Monitoring
Activity Type: Inspection/Evaluation
Activity Status: Not reported

Region Code: 03
Programmatic ID: AIR MD0000002403300883
Facility Registry ID: 110001275959
Air Operating Status Code: OPR
Default Air Classification Code: MAJ
Air Program: New Source Performance Standards
Activity Date: 2014-02-10 00:00:00
Activity Status Date: Not reported
Activity Group: Compliance Monitoring

ADELPHI LABORATORY CENTER (Continued) **1000116789**

Activity Type: Inspection/Evaluation
Activity Status: Not reported

Region Code: 03
Programmatic ID: AIR MD0000002403300883
Facility Registry ID: 110001275959
Air Operating Status Code: OPR
Default Air Classification Code: MAJ
Air Program: New Source Performance Standards
Activity Date: 2014-06-18 00:00:00
Activity Status Date: Not reported
Activity Group: Compliance Monitoring
Activity Type: Inspection/Evaluation
Activity Status: Not reported

Region Code: 03
Programmatic ID: AIR MD0000002403300883
Facility Registry ID: 110001275959
Air Operating Status Code: OPR
Default Air Classification Code: MAJ
Air Program: New Source Performance Standards
Activity Date: 2014-09-18 00:00:00
Activity Status Date: Not reported
Activity Group: Compliance Monitoring
Activity Type: Inspection/Evaluation
Activity Status: Not reported

Region Code: 03
Programmatic ID: AIR MD0000002403300883
Facility Registry ID: 110001275959
Air Operating Status Code: OPR
Default Air Classification Code: MAJ
Air Program: New Source Performance Standards
Activity Date: 2014-10-09 00:00:00
Activity Status Date: Not reported
Activity Group: Compliance Monitoring
Activity Type: Inspection/Evaluation
Activity Status: Not reported

Region Code: 03
Programmatic ID: AIR MD0000002403300883
Facility Registry ID: 110001275959
Air Operating Status Code: OPR
Default Air Classification Code: MAJ
Air Program: New Source Performance Standards
Activity Date: 2014-12-09 00:00:00
Activity Status Date: Not reported
Activity Group: Compliance Monitoring
Activity Type: Inspection/Evaluation
Activity Status: Not reported

Region Code: 03
Programmatic ID: AIR MD0000002403300883
Facility Registry ID: 110001275959
Air Operating Status Code: OPR
Default Air Classification Code: MAJ
Air Program: State Implementation Plan for National Primary and Secondary Ambient Air Quality Standards

ADELPHI LABORATORY CENTER (Continued) **1000116789**

Activity Date: 2015-01-22 00:00:00
Activity Status Date: 2015-02-06 11:51:50
Activity Group: Compliance Monitoring
Activity Type: Inspection/Evaluation
Activity Status: Active

Region Code: 03
Programmatic ID: AIR MD0000002403300883
Facility Registry ID: 110001275959
Air Operating Status Code: OPR
Default Air Classification Code: MAJ
Air Program: State Implementation Plan for National Primary and Secondary Ambient Air Quality Standards
Activity Date: 2015-04-08 00:00:00
Activity Status Date: 2015-05-06 10:55:24
Activity Group: Compliance Monitoring
Activity Type: Inspection/Evaluation
Activity Status: Active

Region Code: 03
Programmatic ID: AIR MD0000002403300883
Facility Registry ID: 110001275959
Air Operating Status Code: OPR
Default Air Classification Code: MAJ
Air Program: State Implementation Plan for National Primary and Secondary Ambient Air Quality Standards
Activity Date: 2015-05-18 00:00:00
Activity Status Date: 2015-05-29 15:30:54
Activity Group: Compliance Monitoring
Activity Type: Inspection/Evaluation
Activity Status: Active

Region Code: 03
Programmatic ID: AIR MD0000002403300883
Facility Registry ID: 110001275959
Air Operating Status Code: OPR
Default Air Classification Code: MAJ
Air Program: State Implementation Plan for National Primary and Secondary Ambient Air Quality Standards
Activity Date: 2015-06-03 00:00:00
Activity Status Date: 2015-06-11 18:02:52
Activity Group: Compliance Monitoring
Activity Type: Inspection/Evaluation
Activity Status: Active

Region Code: 03
Programmatic ID: AIR MD0000002403300883
Facility Registry ID: 110001275959
Air Operating Status Code: OPR
Default Air Classification Code: MAJ
Air Program: State Implementation Plan for National Primary and Secondary Ambient Air Quality Standards
Activity Date: 2015-09-11 00:00:00
Activity Status Date: 2015-10-09 11:10:20
Activity Group: Compliance Monitoring
Activity Type: Inspection/Evaluation
Activity Status: Active

Region Code: 03
Programmatic ID: AIR MD0000002403300883
Facility Registry ID: 110001275959

ADELPHI LABORATORY CENTER (Continued) **1000116789**

Air Operating Status Code:	OPR
Default Air Classification Code:	MAJ
Air Program:	State Implementation Plan for National Primary and Secondary Ambient Air Quality Standards
Activity Date:	2015-09-29 00:00:00
Activity Status Date:	2015-10-21 14:44:52
Activity Group:	Compliance Monitoring
Activity Type:	Inspection/Evaluation
Activity Status:	Active

Region Code:	03
Programmatic ID:	AIR MD0000002403300883
Facility Registry ID:	110001275959
Air Operating Status Code:	OPR
Default Air Classification Code:	MAJ
Air Program:	State Implementation Plan for National Primary and Secondary Ambient Air Quality Standards
Activity Date:	2015-10-01 00:00:00
Activity Status Date:	2015-10-21 15:21:15
Activity Group:	Compliance Monitoring
Activity Type:	Inspection/Evaluation
Activity Status:	Active

Region Code:	03
Programmatic ID:	AIR MD0000002403300883
Facility Registry ID:	110001275959
Air Operating Status Code:	OPR
Default Air Classification Code:	MAJ
Air Program:	State Implementation Plan for National Primary and Secondary Ambient Air Quality Standards
Activity Date:	2015-11-02 00:00:00
Activity Status Date:	2015-11-17 14:49:51
Activity Group:	Compliance Monitoring
Activity Type:	Inspection/Evaluation
Activity Status:	Active

Region Code:	03
Programmatic ID:	AIR MD0000002403300883
Facility Registry ID:	110001275959
Air Operating Status Code:	OPR
Default Air Classification Code:	MAJ
Air Program:	State Implementation Plan for National Primary and Secondary Ambient Air Quality Standards
Activity Date:	2015-12-30 00:00:00
Activity Status Date:	2016-02-02 11:48:46
Activity Group:	Compliance Monitoring
Activity Type:	Inspection/Evaluation
Activity Status:	Active

Region Code:	03
Programmatic ID:	AIR MD0000002403300883
Facility Registry ID:	110001275959
Air Operating Status Code:	OPR
Default Air Classification Code:	MAJ
Air Program:	State Implementation Plan for National Primary and Secondary Ambient Air Quality Standards
Activity Date:	2016-03-01 00:00:00
Activity Status Date:	2016-04-27 09:54:40
Activity Group:	Compliance Monitoring
Activity Type:	Inspection/Evaluation
Activity Status:	Active

ADELPHI LABORATORY CENTER (Continued) **1000116789**

Region Code:	03
Programmatic ID:	AIR MD0000002403300883
Facility Registry ID:	110001275959
Air Operating Status Code:	OPR
Default Air Classification Code:	MAJ
Air Program:	State Implementation Plan for National Primary and Secondary Ambient Air Quality Standards
Activity Date:	2016-04-04 00:00:00
Activity Status Date:	2016-04-27 09:54:40
Activity Group:	Compliance Monitoring
Activity Type:	Inspection/Evaluation
Activity Status:	Active

Region Code:	03
Programmatic ID:	AIR MD0000002403300883
Facility Registry ID:	110001275959
Air Operating Status Code:	OPR
Default Air Classification Code:	MAJ
Air Program:	State Implementation Plan for National Primary and Secondary Ambient Air Quality Standards
Activity Date:	2016-04-22 00:00:00
Activity Status Date:	2016-05-20 14:57:23
Activity Group:	Compliance Monitoring
Activity Type:	Inspection/Evaluation
Activity Status:	Active

Region Code:	03
Programmatic ID:	AIR MD0000002403300883
Facility Registry ID:	110001275959
Air Operating Status Code:	OPR
Default Air Classification Code:	MAJ
Air Program:	State Implementation Plan for National Primary and Secondary Ambient Air Quality Standards
Activity Date:	2016-05-04 00:00:00
Activity Status Date:	2016-06-01 07:00:17
Activity Group:	Compliance Monitoring
Activity Type:	Inspection/Evaluation
Activity Status:	Active

Region Code:	03
Programmatic ID:	AIR MD0000002403300883
Facility Registry ID:	110001275959
Air Operating Status Code:	OPR
Default Air Classification Code:	MAJ
Air Program:	State Implementation Plan for National Primary and Secondary Ambient Air Quality Standards
Activity Date:	2016-08-15 00:00:00
Activity Status Date:	2016-09-07 07:00:23
Activity Group:	Compliance Monitoring
Activity Type:	Inspection/Evaluation
Activity Status:	Active

Region Code:	03
Programmatic ID:	AIR MD0000002403300883
Facility Registry ID:	110001275959
Air Operating Status Code:	OPR
Default Air Classification Code:	MAJ
Air Program:	State Implementation Plan for National Primary and Secondary Ambient Air Quality Standards
Activity Date:	2016-08-16 00:00:00
Activity Status Date:	2016-09-07 07:00:23
Activity Group:	Compliance Monitoring

ADELPHI LABORATORY CENTER (Continued) **1000116789**

Activity Type: Inspection/Evaluation
Activity Status: Active

Region Code: 03
Programmatic ID: AIR MD0000002403300883
Facility Registry ID: 110001275959
Air Operating Status Code: OPR
Default Air Classification Code: MAJ
Air Program: State Implementation Plan for National Primary and Secondary Ambient Air Quality Standards
Activity Date: 1982-09-07 00:00:00
Activity Status Date: Not reported
Activity Group: Compliance Monitoring
Activity Type: Inspection/Evaluation
Activity Status: Not reported

Region Code: 03
Programmatic ID: AIR MD0000002403300883
Facility Registry ID: 110001275959
Air Operating Status Code: OPR
Default Air Classification Code: MAJ
Air Program: State Implementation Plan for National Primary and Secondary Ambient Air Quality Standards
Activity Date: 1996-04-18 00:00:00
Activity Status Date: Not reported
Activity Group: Compliance Monitoring
Activity Type: Inspection/Evaluation
Activity Status: Not reported

Region Code: 03
Programmatic ID: AIR MD0000002403300883
Facility Registry ID: 110001275959
Air Operating Status Code: OPR
Default Air Classification Code: MAJ
Air Program: State Implementation Plan for National Primary and Secondary Ambient Air Quality Standards
Activity Date: 1996-06-27 00:00:00
Activity Status Date: Not reported
Activity Group: Compliance Monitoring
Activity Type: Inspection/Evaluation
Activity Status: Not reported

Region Code: 03
Programmatic ID: AIR MD0000002403300883
Facility Registry ID: 110001275959
Air Operating Status Code: OPR
Default Air Classification Code: MAJ
Air Program: State Implementation Plan for National Primary and Secondary Ambient Air Quality Standards
Activity Date: 1997-09-10 00:00:00
Activity Status Date: Not reported
Activity Group: Compliance Monitoring
Activity Type: Inspection/Evaluation
Activity Status: Not reported

Region Code: 03
Programmatic ID: AIR MD0000002403300883
Facility Registry ID: 110001275959
Air Operating Status Code: OPR
Default Air Classification Code: MAJ
Air Program: State Implementation Plan for National Primary and Secondary Ambient Air Quality Standards

ADELPHI LABORATORY CENTER (Continued) **1000116789**

Activity Date:	1999-02-04 00:00:00
Activity Status Date:	Not reported
Activity Group:	Compliance Monitoring
Activity Type:	Inspection/Evaluation
Activity Status:	Not reported
Region Code:	03
Programmatic ID:	AIR MD0000002403300883
Facility Registry ID:	110001275959
Air Operating Status Code:	OPR
Default Air Classification Code:	MAJ
Air Program:	State Implementation Plan for National Primary and Secondary Ambient Air Quality Standards
Activity Date:	1999-12-14 00:00:00
Activity Status Date:	Not reported
Activity Group:	Compliance Monitoring
Activity Type:	Inspection/Evaluation
Activity Status:	Not reported
Region Code:	03
Programmatic ID:	AIR MD0000002403300883
Facility Registry ID:	110001275959
Air Operating Status Code:	OPR
Default Air Classification Code:	MAJ
Air Program:	State Implementation Plan for National Primary and Secondary Ambient Air Quality Standards
Activity Date:	2002-02-27 00:00:00
Activity Status Date:	Not reported
Activity Group:	Compliance Monitoring
Activity Type:	Inspection/Evaluation
Activity Status:	Not reported
Region Code:	03
Programmatic ID:	AIR MD0000002403300883
Facility Registry ID:	110001275959
Air Operating Status Code:	OPR
Default Air Classification Code:	MAJ
Air Program:	State Implementation Plan for National Primary and Secondary Ambient Air Quality Standards
Activity Date:	2004-02-04 00:00:00
Activity Status Date:	Not reported
Activity Group:	Compliance Monitoring
Activity Type:	Inspection/Evaluation
Activity Status:	Not reported
Region Code:	03
Programmatic ID:	AIR MD0000002403300883
Facility Registry ID:	110001275959
Air Operating Status Code:	OPR
Default Air Classification Code:	MAJ
Air Program:	State Implementation Plan for National Primary and Secondary Ambient Air Quality Standards
Activity Date:	2005-02-10 00:00:00
Activity Status Date:	Not reported
Activity Group:	Compliance Monitoring
Activity Type:	Inspection/Evaluation
Activity Status:	Not reported
Region Code:	03
Programmatic ID:	AIR MD0000002403300883
Facility Registry ID:	110001275959

ADELPHI LABORATORY CENTER (Continued) **1000116789**

Air Operating Status Code: OPR
Default Air Classification Code: MAJ
Air Program: State Implementation Plan for National Primary and Secondary Ambient Air Quality Standards
Activity Date: 2006-08-29 00:00:00
Activity Status Date: Not reported
Activity Group: Compliance Monitoring
Activity Type: Inspection/Evaluation
Activity Status: Not reported

Region Code: 03
Programmatic ID: AIR MD0000002403300883
Facility Registry ID: 110001275959
Air Operating Status Code: OPR
Default Air Classification Code: MAJ
Air Program: State Implementation Plan for National Primary and Secondary Ambient Air Quality Standards
Activity Date: 2007-08-22 00:00:00
Activity Status Date: Not reported
Activity Group: Compliance Monitoring
Activity Type: Inspection/Evaluation
Activity Status: Not reported

Region Code: 03
Programmatic ID: AIR MD0000002403300883
Facility Registry ID: 110001275959
Air Operating Status Code: OPR
Default Air Classification Code: MAJ
Air Program: State Implementation Plan for National Primary and Secondary Ambient Air Quality Standards
Activity Date: 2008-09-11 00:00:00
Activity Status Date: Not reported
Activity Group: Compliance Monitoring
Activity Type: Inspection/Evaluation
Activity Status: Not reported

Region Code: 03
Programmatic ID: AIR MD0000002403300883
Facility Registry ID: 110001275959
Air Operating Status Code: OPR
Default Air Classification Code: MAJ
Air Program: State Implementation Plan for National Primary and Secondary Ambient Air Quality Standards
Activity Date: 2010-08-31 00:00:00
Activity Status Date: Not reported
Activity Group: Compliance Monitoring
Activity Type: Inspection/Evaluation
Activity Status: Not reported

Region Code: 03
Programmatic ID: AIR MD0000002403300883
Facility Registry ID: 110001275959
Air Operating Status Code: OPR
Default Air Classification Code: MAJ
Air Program: State Implementation Plan for National Primary and Secondary Ambient Air Quality Standards
Activity Date: 2011-05-11 00:00:00
Activity Status Date: Not reported
Activity Group: Compliance Monitoring
Activity Type: Inspection/Evaluation
Activity Status: Not reported

ADELPHI LABORATORY CENTER (Continued) **1000116789**

Region Code: 03
Programmatic ID: AIR MD0000002403300883
Facility Registry ID: 110001275959
Air Operating Status Code: OPR
Default Air Classification Code: MAJ
Air Program: State Implementation Plan for National Primary and Secondary Ambient Air Quality Standards
Activity Date: 2012-01-25 00:00:00
Activity Status Date: Not reported
Activity Group: Compliance Monitoring
Activity Type: Inspection/Evaluation
Activity Status: Not reported

Region Code: 03
Programmatic ID: AIR MD0000002403300883
Facility Registry ID: 110001275959
Air Operating Status Code: OPR
Default Air Classification Code: MAJ
Air Program: State Implementation Plan for National Primary and Secondary Ambient Air Quality Standards
Activity Date: 2012-01-31 00:00:00
Activity Status Date: Not reported
Activity Group: Compliance Monitoring
Activity Type: Inspection/Evaluation
Activity Status: Not reported

Region Code: 03
Programmatic ID: AIR MD0000002403300883
Facility Registry ID: 110001275959
Air Operating Status Code: OPR
Default Air Classification Code: MAJ
Air Program: State Implementation Plan for National Primary and Secondary Ambient Air Quality Standards
Activity Date: 2012-02-03 00:00:00
Activity Status Date: Not reported
Activity Group: Compliance Monitoring
Activity Type: Inspection/Evaluation
Activity Status: Not reported

Region Code: 03
Programmatic ID: AIR MD0000002403300883
Facility Registry ID: 110001275959
Air Operating Status Code: OPR
Default Air Classification Code: MAJ
Air Program: State Implementation Plan for National Primary and Secondary Ambient Air Quality Standards
Activity Date: 2012-04-26 00:00:00
Activity Status Date: Not reported
Activity Group: Compliance Monitoring
Activity Type: Inspection/Evaluation
Activity Status: Not reported

Region Code: 03
Programmatic ID: AIR MD0000002403300883
Facility Registry ID: 110001275959
Air Operating Status Code: OPR
Default Air Classification Code: MAJ
Air Program: State Implementation Plan for National Primary and Secondary Ambient Air Quality Standards
Activity Date: 2012-07-06 00:00:00
Activity Status Date: Not reported
Activity Group: Compliance Monitoring

ADELPHI LABORATORY CENTER (Continued) **1000116789**

Activity Type: Inspection/Evaluation
Activity Status: Not reported

Region Code: 03
Programmatic ID: AIR MD0000002403300883
Facility Registry ID: 110001275959
Air Operating Status Code: OPR
Default Air Classification Code: MAJ
Air Program: State Implementation Plan for National Primary and Secondary Ambient Air Quality Standards
Activity Date: 2012-08-02 00:00:00
Activity Status Date: Not reported
Activity Group: Compliance Monitoring
Activity Type: Inspection/Evaluation
Activity Status: Not reported

Region Code: 03
Programmatic ID: AIR MD0000002403300883
Facility Registry ID: 110001275959
Air Operating Status Code: OPR
Default Air Classification Code: MAJ
Air Program: State Implementation Plan for National Primary and Secondary Ambient Air Quality Standards
Activity Date: 2012-09-25 00:00:00
Activity Status Date: Not reported
Activity Group: Compliance Monitoring
Activity Type: Inspection/Evaluation
Activity Status: Not reported

Region Code: 03
Programmatic ID: AIR MD0000002403300883
Facility Registry ID: 110001275959
Air Operating Status Code: OPR
Default Air Classification Code: MAJ
Air Program: State Implementation Plan for National Primary and Secondary Ambient Air Quality Standards
Activity Date: 2012-11-02 00:00:00
Activity Status Date: Not reported
Activity Group: Compliance Monitoring
Activity Type: Inspection/Evaluation
Activity Status: Not reported

Region Code: 03
Programmatic ID: AIR MD0000002403300883
Facility Registry ID: 110001275959
Air Operating Status Code: OPR
Default Air Classification Code: MAJ
Air Program: State Implementation Plan for National Primary and Secondary Ambient Air Quality Standards
Activity Date: 2013-02-25 00:00:00
Activity Status Date: Not reported
Activity Group: Compliance Monitoring
Activity Type: Inspection/Evaluation
Activity Status: Not reported

Region Code: 03
Programmatic ID: AIR MD0000002403300883
Facility Registry ID: 110001275959
Air Operating Status Code: OPR
Default Air Classification Code: MAJ
Air Program: State Implementation Plan for National Primary and Secondary Ambient Air Quality Standards

ADELPHI LABORATORY CENTER (Continued) **1000116789**

Activity Date: 2013-06-03 00:00:00
Activity Status Date: Not reported
Activity Group: Compliance Monitoring
Activity Type: Inspection/Evaluation
Activity Status: Not reported

Region Code: 03
Programmatic ID: AIR MD0000002403300883
Facility Registry ID: 110001275959
Air Operating Status Code: OPR
Default Air Classification Code: MAJ
Air Program: State Implementation Plan for National Primary and Secondary Ambient Air Quality Standards
Activity Date: 2013-08-23 00:00:00
Activity Status Date: Not reported
Activity Group: Compliance Monitoring
Activity Type: Inspection/Evaluation
Activity Status: Not reported

Region Code: 03
Programmatic ID: AIR MD0000002403300883
Facility Registry ID: 110001275959
Air Operating Status Code: OPR
Default Air Classification Code: MAJ
Air Program: State Implementation Plan for National Primary and Secondary Ambient Air Quality Standards
Activity Date: 2013-10-28 00:00:00
Activity Status Date: Not reported
Activity Group: Compliance Monitoring
Activity Type: Inspection/Evaluation
Activity Status: Not reported

Region Code: 03
Programmatic ID: AIR MD0000002403300883
Facility Registry ID: 110001275959
Air Operating Status Code: OPR
Default Air Classification Code: MAJ
Air Program: State Implementation Plan for National Primary and Secondary Ambient Air Quality Standards
Activity Date: 2014-02-10 00:00:00
Activity Status Date: Not reported
Activity Group: Compliance Monitoring
Activity Type: Inspection/Evaluation
Activity Status: Not reported

Region Code: 03
Programmatic ID: AIR MD0000002403300883
Facility Registry ID: 110001275959
Air Operating Status Code: OPR
Default Air Classification Code: MAJ
Air Program: State Implementation Plan for National Primary and Secondary Ambient Air Quality Standards
Activity Date: 2014-06-18 00:00:00
Activity Status Date: Not reported
Activity Group: Compliance Monitoring
Activity Type: Inspection/Evaluation
Activity Status: Not reported

Region Code: 03
Programmatic ID: AIR MD0000002403300883
Facility Registry ID: 110001275959

ADELPHI LABORATORY CENTER (Continued) **1000116789**

Air Operating Status Code: OPR
Default Air Classification Code: MAJ
Air Program: State Implementation Plan for National Primary and Secondary Ambient Air Quality Standards
Activity Date: 2014-09-18 00:00:00
Activity Status Date: Not reported
Activity Group: Compliance Monitoring
Activity Type: Inspection/Evaluation
Activity Status: Not reported

Region Code: 03
Programmatic ID: AIR MD0000002403300883
Facility Registry ID: 110001275959
Air Operating Status Code: OPR
Default Air Classification Code: MAJ
Air Program: State Implementation Plan for National Primary and Secondary Ambient Air Quality Standards
Activity Date: 2014-09-25 00:00:00
Activity Status Date: Not reported
Activity Group: Compliance Monitoring
Activity Type: Inspection/Evaluation
Activity Status: Not reported

Region Code: 03
Programmatic ID: AIR MD0000002403300883
Facility Registry ID: 110001275959
Air Operating Status Code: OPR
Default Air Classification Code: MAJ
Air Program: State Implementation Plan for National Primary and Secondary Ambient Air Quality Standards
Activity Date: 2014-09-30 00:00:00
Activity Status Date: Not reported
Activity Group: Compliance Monitoring
Activity Type: Inspection/Evaluation
Activity Status: Not reported

Region Code: 03
Programmatic ID: AIR MD0000002403300883
Facility Registry ID: 110001275959
Air Operating Status Code: OPR
Default Air Classification Code: MAJ
Air Program: State Implementation Plan for National Primary and Secondary Ambient Air Quality Standards
Activity Date: 2014-10-09 00:00:00
Activity Status Date: Not reported
Activity Group: Compliance Monitoring
Activity Type: Inspection/Evaluation
Activity Status: Not reported

Region Code: 03
Programmatic ID: AIR MD0000002403300883
Facility Registry ID: 110001275959
Air Operating Status Code: OPR
Default Air Classification Code: MAJ
Air Program: State Implementation Plan for National Primary and Secondary Ambient Air Quality Standards
Activity Date: 2014-12-09 00:00:00
Activity Status Date: Not reported
Activity Group: Compliance Monitoring
Activity Type: Inspection/Evaluation
Activity Status: Not reported

ADELPHI LABORATORY CENTER (Continued) **1000116789**

Region Code:	03
Programmatic ID:	AIR MD0000002403300883
Facility Registry ID:	110001275959
Air Operating Status Code:	OPR
Default Air Classification Code:	MAJ
Air Program:	Title V Permits
Activity Date:	2015-01-22 00:00:00
Activity Status Date:	2015-02-06 11:51:50
Activity Group:	Compliance Monitoring
Activity Type:	Inspection/Evaluation
Activity Status:	Active

Region Code:	03
Programmatic ID:	AIR MD0000002403300883
Facility Registry ID:	110001275959
Air Operating Status Code:	OPR
Default Air Classification Code:	MAJ
Air Program:	Title V Permits
Activity Date:	2015-04-08 00:00:00
Activity Status Date:	2015-05-06 10:55:24
Activity Group:	Compliance Monitoring
Activity Type:	Inspection/Evaluation
Activity Status:	Active

Region Code:	03
Programmatic ID:	AIR MD0000002403300883
Facility Registry ID:	110001275959
Air Operating Status Code:	OPR
Default Air Classification Code:	MAJ
Air Program:	Title V Permits
Activity Date:	2015-05-18 00:00:00
Activity Status Date:	2015-05-29 15:30:54
Activity Group:	Compliance Monitoring
Activity Type:	Inspection/Evaluation
Activity Status:	Active

Region Code:	03
Programmatic ID:	AIR MD0000002403300883
Facility Registry ID:	110001275959
Air Operating Status Code:	OPR
Default Air Classification Code:	MAJ
Air Program:	Title V Permits
Activity Date:	2015-06-03 00:00:00
Activity Status Date:	2015-06-11 18:02:52
Activity Group:	Compliance Monitoring
Activity Type:	Inspection/Evaluation
Activity Status:	Active

Region Code:	03
Programmatic ID:	AIR MD0000002403300883
Facility Registry ID:	110001275959
Air Operating Status Code:	OPR
Default Air Classification Code:	MAJ
Air Program:	Title V Permits
Activity Date:	2015-09-11 00:00:00
Activity Status Date:	2015-10-09 11:10:20
Activity Group:	Compliance Monitoring

ADELPHI LABORATORY CENTER (Continued) **1000116789**

Activity Type: Inspection/Evaluation
Activity Status: Active

Region Code: 03
Programmatic ID: AIR MD0000002403300883
Facility Registry ID: 110001275959
Air Operating Status Code: OPR
Default Air Classification Code: MAJ
Air Program: Title V Permits
Activity Date: 2015-09-29 00:00:00
Activity Status Date: 2015-10-21 14:44:52
Activity Group: Compliance Monitoring
Activity Type: Inspection/Evaluation
Activity Status: Active

Region Code: 03
Programmatic ID: AIR MD0000002403300883
Facility Registry ID: 110001275959
Air Operating Status Code: OPR
Default Air Classification Code: MAJ
Air Program: Title V Permits
Activity Date: 2015-10-01 00:00:00
Activity Status Date: 2015-10-21 15:21:15
Activity Group: Compliance Monitoring
Activity Type: Inspection/Evaluation
Activity Status: Active

Region Code: 03
Programmatic ID: AIR MD0000002403300883
Facility Registry ID: 110001275959
Air Operating Status Code: OPR
Default Air Classification Code: MAJ
Air Program: Title V Permits
Activity Date: 2015-11-02 00:00:00
Activity Status Date: 2015-11-17 14:49:51
Activity Group: Compliance Monitoring
Activity Type: Inspection/Evaluation
Activity Status: Active

Region Code: 03
Programmatic ID: AIR MD0000002403300883
Facility Registry ID: 110001275959
Air Operating Status Code: OPR
Default Air Classification Code: MAJ
Air Program: Title V Permits
Activity Date: 2015-12-30 00:00:00
Activity Status Date: 2016-02-02 11:48:46
Activity Group: Compliance Monitoring
Activity Type: Inspection/Evaluation
Activity Status: Active

Region Code: 03
Programmatic ID: AIR MD0000002403300883
Facility Registry ID: 110001275959
Air Operating Status Code: OPR
Default Air Classification Code: MAJ
Air Program: Title V Permits

ADELPHI LABORATORY CENTER (Continued) **1000116789**

Activity Date:	2016-03-01 00:00:00
Activity Status Date:	2016-04-27 09:54:40
Activity Group:	Compliance Monitoring
Activity Type:	Inspection/Evaluation
Activity Status:	Active
Region Code:	03
Programmatic ID:	AIR MD0000002403300883
Facility Registry ID:	110001275959
Air Operating Status Code:	OPR
Default Air Classification Code:	MAJ
Air Program:	Title V Permits
Activity Date:	2016-03-18 00:00:00
Activity Status Date:	2016-06-30 14:14:51
Activity Group:	Compliance Monitoring
Activity Type:	Inspection/Evaluation
Activity Status:	Active
Region Code:	03
Programmatic ID:	AIR MD0000002403300883
Facility Registry ID:	110001275959
Air Operating Status Code:	OPR
Default Air Classification Code:	MAJ
Air Program:	Title V Permits
Activity Date:	2016-04-04 00:00:00
Activity Status Date:	2016-04-27 09:54:40
Activity Group:	Compliance Monitoring
Activity Type:	Inspection/Evaluation
Activity Status:	Active
Region Code:	03
Programmatic ID:	AIR MD0000002403300883
Facility Registry ID:	110001275959
Air Operating Status Code:	OPR
Default Air Classification Code:	MAJ
Air Program:	Title V Permits
Activity Date:	2016-04-22 00:00:00
Activity Status Date:	2016-05-20 14:57:23
Activity Group:	Compliance Monitoring
Activity Type:	Inspection/Evaluation
Activity Status:	Active
Region Code:	03
Programmatic ID:	AIR MD0000002403300883
Facility Registry ID:	110001275959
Air Operating Status Code:	OPR
Default Air Classification Code:	MAJ
Air Program:	Title V Permits
Activity Date:	2016-05-04 00:00:00
Activity Status Date:	2016-06-01 07:00:17
Activity Group:	Compliance Monitoring
Activity Type:	Inspection/Evaluation
Activity Status:	Active
Region Code:	03
Programmatic ID:	AIR MD0000002403300883
Facility Registry ID:	110001275959

ADELPHI LABORATORY CENTER (Continued) **1000116789**

Air Operating Status Code: OPR
Default Air Classification Code: MAJ
Air Program: Title V Permits
Activity Date: 2016-08-15 00:00:00
Activity Status Date: 2016-09-07 07:00:23
Activity Group: Compliance Monitoring
Activity Type: Inspection/Evaluation
Activity Status: Active

Region Code: 03
Programmatic ID: AIR MD0000002403300883
Facility Registry ID: 110001275959
Air Operating Status Code: OPR
Default Air Classification Code: MAJ
Air Program: Title V Permits
Activity Date: 2016-08-16 00:00:00
Activity Status Date: 2016-09-07 07:00:23
Activity Group: Compliance Monitoring
Activity Type: Inspection/Evaluation
Activity Status: Active

Region Code: 03
Programmatic ID: AIR MD0000002403300883
Facility Registry ID: 110001275959
Air Operating Status Code: OPR
Default Air Classification Code: MAJ
Air Program: Title V Permits
Activity Date: 2014-02-10 00:00:00
Activity Status Date: Not reported
Activity Group: Compliance Monitoring
Activity Type: Inspection/Evaluation
Activity Status: Not reported

Region Code: 03
Programmatic ID: AIR MD0000002403300883
Facility Registry ID: 110001275959
Air Operating Status Code: OPR
Default Air Classification Code: MAJ
Air Program: Title V Permits
Activity Date: 2014-06-18 00:00:00
Activity Status Date: Not reported
Activity Group: Compliance Monitoring
Activity Type: Inspection/Evaluation
Activity Status: Not reported

Region Code: 03
Programmatic ID: AIR MD0000002403300883
Facility Registry ID: 110001275959
Air Operating Status Code: OPR
Default Air Classification Code: MAJ
Air Program: Title V Permits
Activity Date: 2014-09-18 00:00:00
Activity Status Date: Not reported
Activity Group: Compliance Monitoring
Activity Type: Inspection/Evaluation
Activity Status: Not reported

ADELPHI LABORATORY CENTER (Continued) **1000116789**

Region Code: 03
Programmatic ID: AIR MD0000002403300883
Facility Registry ID: 110001275959
Air Operating Status Code: OPR
Default Air Classification Code: MAJ
Air Program: Title V Permits
Activity Date: 2014-09-30 00:00:00
Activity Status Date: Not reported
Activity Group: Compliance Monitoring
Activity Type: Inspection/Evaluation
Activity Status: Not reported

Region Code: 03
Programmatic ID: AIR MD0000002403300883
Facility Registry ID: 110001275959
Air Operating Status Code: OPR
Default Air Classification Code: MAJ
Air Program: Title V Permits
Activity Date: 2014-10-09 00:00:00
Activity Status Date: Not reported
Activity Group: Compliance Monitoring
Activity Type: Inspection/Evaluation
Activity Status: Not reported

Region Code: 03
Programmatic ID: AIR MD0000002403300883
Facility Registry ID: 110001275959
Air Operating Status Code: OPR
Default Air Classification Code: MAJ
Air Program: Title V Permits
Activity Date: 2014-12-09 00:00:00
Activity Status Date: Not reported
Activity Group: Compliance Monitoring
Activity Type: Inspection/Evaluation
Activity Status: Not reported

Region Code: 03
Programmatic ID: AIR MD0000002403300883
Facility Registry ID: 110001275959
Air Operating Status Code: OPR
Default Air Classification Code: MAJ
Air Program: Title V Permits
Activity Date: 2015-04-06 00:00:00
Activity Status Date: Not reported
Activity Group: Compliance Monitoring
Activity Type: Inspection/Evaluation
Activity Status: Not reported

Envid: 1000116789
Region Code: 03
County Code: MD033
Programmatic ID: AIR MD0000002403300883
Facility Registry ID: 110001275959
D and B Number: Not reported
Facility Site Name: ADELPHI LABORATORY CENTER
Primary SIC Code: Not reported

ADELPHI LABORATORY CENTER (Continued) **1000116789**

NAICS Code: 541712
Default Air Classification Code: MAJ
Facility Type of Ownership Code: Not reported
Air CMS Category Code: TVM
HPV Status: Not reported

US AIRS (AFS):
Region Code: 03
Programmatic ID: AIR MD0000002403300883
Facility Registry ID: 110001275959
Air Operating Status Code: OPR
Default Air Classification Code: MAJ
Air Program: 40 CFR Part 63 Area Sources
Activity Date: 2016-03-01 00:00:00
Activity Status Date: 2016-04-27 09:54:40
Activity Group: Compliance Monitoring
Activity Type: Inspection/Evaluation
Activity Status: Active

Region Code: 03
Programmatic ID: AIR MD0000002403300883
Facility Registry ID: 110001275959
Air Operating Status Code: OPR
Default Air Classification Code: MAJ
Air Program: MACT Standards (40 CFR Part 63)
Activity Date: 2015-12-30 00:00:00
Activity Status Date: 2016-02-02 11:48:46
Activity Group: Compliance Monitoring
Activity Type: Inspection/Evaluation
Activity Status: Active

Region Code: 03
Programmatic ID: AIR MD0000002403300883
Facility Registry ID: 110001275959
Air Operating Status Code: OPR
Default Air Classification Code: MAJ
Air Program: MACT Standards (40 CFR Part 63)
Activity Date: 2012-01-31 00:00:00
Activity Status Date: Not reported
Activity Group: Compliance Monitoring
Activity Type: Inspection/Evaluation
Activity Status: Not reported

Region Code: 03
Programmatic ID: AIR MD0000002403300883
Facility Registry ID: 110001275959
Air Operating Status Code: OPR
Default Air Classification Code: MAJ
Air Program: MACT Standards (40 CFR Part 63)
Activity Date: 2012-02-03 00:00:00
Activity Status Date: Not reported
Activity Group: Compliance Monitoring
Activity Type: Inspection/Evaluation
Activity Status: Not reported

Region Code: 03
Programmatic ID: AIR MD0000002403300883
Facility Registry ID: 110001275959

ADELPHI LABORATORY CENTER (Continued) **1000116789**

Air Operating Status Code: OPR
Default Air Classification Code: MAJ
Air Program: MACT Standards (40 CFR Part 63)
Activity Date: 2013-02-25 00:00:00
Activity Status Date: Not reported
Activity Group: Compliance Monitoring
Activity Type: Inspection/Evaluation
Activity Status: Not reported

Region Code: 03
Programmatic ID: AIR MD0000002403300883
Facility Registry ID: 110001275959
Air Operating Status Code: OPR
Default Air Classification Code: MAJ
Air Program: MACT Standards (40 CFR Part 63)
Activity Date: 2014-06-18 00:00:00
Activity Status Date: Not reported
Activity Group: Compliance Monitoring
Activity Type: Inspection/Evaluation
Activity Status: Not reported

Region Code: 03
Programmatic ID: AIR MD0000002403300883
Facility Registry ID: 110001275959
Air Operating Status Code: OPR
Default Air Classification Code: MAJ
Air Program: New Source Performance Standards
Activity Date: 2015-01-22 00:00:00
Activity Status Date: 2015-02-06 11:51:50
Activity Group: Compliance Monitoring
Activity Type: Inspection/Evaluation
Activity Status: Active

Region Code: 03
Programmatic ID: AIR MD0000002403300883
Facility Registry ID: 110001275959
Air Operating Status Code: OPR
Default Air Classification Code: MAJ
Air Program: New Source Performance Standards
Activity Date: 2015-05-18 00:00:00
Activity Status Date: 2015-05-29 15:30:54
Activity Group: Compliance Monitoring
Activity Type: Inspection/Evaluation
Activity Status: Active

Region Code: 03
Programmatic ID: AIR MD0000002403300883
Facility Registry ID: 110001275959
Air Operating Status Code: OPR
Default Air Classification Code: MAJ
Air Program: New Source Performance Standards
Activity Date: 2015-06-03 00:00:00
Activity Status Date: 2015-06-11 18:02:52
Activity Group: Compliance Monitoring
Activity Type: Inspection/Evaluation
Activity Status: Active

ADELPHI LABORATORY CENTER (Continued) **1000116789**

Region Code:	03
Programmatic ID:	AIR MD0000002403300883
Facility Registry ID:	110001275959
Air Operating Status Code:	OPR
Default Air Classification Code:	MAJ
Air Program:	New Source Performance Standards
Activity Date:	2015-10-01 00:00:00
Activity Status Date:	2015-10-21 15:21:15
Activity Group:	Compliance Monitoring
Activity Type:	Inspection/Evaluation
Activity Status:	Active

Region Code:	03
Programmatic ID:	AIR MD0000002403300883
Facility Registry ID:	110001275959
Air Operating Status Code:	OPR
Default Air Classification Code:	MAJ
Air Program:	New Source Performance Standards
Activity Date:	2015-11-02 00:00:00
Activity Status Date:	2015-11-17 14:49:51
Activity Group:	Compliance Monitoring
Activity Type:	Inspection/Evaluation
Activity Status:	Active

Region Code:	03
Programmatic ID:	AIR MD0000002403300883
Facility Registry ID:	110001275959
Air Operating Status Code:	OPR
Default Air Classification Code:	MAJ
Air Program:	New Source Performance Standards
Activity Date:	2015-12-30 00:00:00
Activity Status Date:	2016-02-02 11:48:46
Activity Group:	Compliance Monitoring
Activity Type:	Inspection/Evaluation
Activity Status:	Active

Region Code:	03
Programmatic ID:	AIR MD0000002403300883
Facility Registry ID:	110001275959
Air Operating Status Code:	OPR
Default Air Classification Code:	MAJ
Air Program:	New Source Performance Standards
Activity Date:	2016-03-01 00:00:00
Activity Status Date:	2016-04-27 09:54:40
Activity Group:	Compliance Monitoring
Activity Type:	Inspection/Evaluation
Activity Status:	Active

Region Code:	03
Programmatic ID:	AIR MD0000002403300883
Facility Registry ID:	110001275959
Air Operating Status Code:	OPR
Default Air Classification Code:	MAJ
Air Program:	New Source Performance Standards
Activity Date:	2016-04-04 00:00:00
Activity Status Date:	2016-04-27 09:54:40
Activity Group:	Compliance Monitoring

ADELPHI LABORATORY CENTER (Continued) **1000116789**

Activity Type: Inspection/Evaluation
Activity Status: Active

Region Code: 03
Programmatic ID: AIR MD0000002403300883
Facility Registry ID: 110001275959
Air Operating Status Code: OPR
Default Air Classification Code: MAJ
Air Program: New Source Performance Standards
Activity Date: 2016-04-22 00:00:00
Activity Status Date: 2016-05-20 14:57:23
Activity Group: Compliance Monitoring
Activity Type: Inspection/Evaluation
Activity Status: Active

Region Code: 03
Programmatic ID: AIR MD0000002403300883
Facility Registry ID: 110001275959
Air Operating Status Code: OPR
Default Air Classification Code: MAJ
Air Program: New Source Performance Standards
Activity Date: 2016-08-16 00:00:00
Activity Status Date: 2016-09-07 07:00:23
Activity Group: Compliance Monitoring
Activity Type: Inspection/Evaluation
Activity Status: Active

Region Code: 03
Programmatic ID: AIR MD0000002403300883
Facility Registry ID: 110001275959
Air Operating Status Code: OPR
Default Air Classification Code: MAJ
Air Program: New Source Performance Standards
Activity Date: 1997-09-10 00:00:00
Activity Status Date: Not reported
Activity Group: Compliance Monitoring
Activity Type: Inspection/Evaluation
Activity Status: Not reported

Region Code: 03
Programmatic ID: AIR MD0000002403300883
Facility Registry ID: 110001275959
Air Operating Status Code: OPR
Default Air Classification Code: MAJ
Air Program: New Source Performance Standards
Activity Date: 1998-02-17 00:00:00
Activity Status Date: Not reported
Activity Group: Compliance Monitoring
Activity Type: Inspection/Evaluation
Activity Status: Not reported

Region Code: 03
Programmatic ID: AIR MD0000002403300883
Facility Registry ID: 110001275959
Air Operating Status Code: OPR
Default Air Classification Code: MAJ
Air Program: New Source Performance Standards

ADELPHI LABORATORY CENTER (Continued) **1000116789**

Activity Date:	1999-02-04 00:00:00
Activity Status Date:	Not reported
Activity Group:	Compliance Monitoring
Activity Type:	Inspection/Evaluation
Activity Status:	Not reported
Region Code:	03
Programmatic ID:	AIR MD0000002403300883
Facility Registry ID:	110001275959
Air Operating Status Code:	OPR
Default Air Classification Code:	MAJ
Air Program:	New Source Performance Standards
Activity Date:	1999-12-14 00:00:00
Activity Status Date:	Not reported
Activity Group:	Compliance Monitoring
Activity Type:	Inspection/Evaluation
Activity Status:	Not reported
Region Code:	03
Programmatic ID:	AIR MD0000002403300883
Facility Registry ID:	110001275959
Air Operating Status Code:	OPR
Default Air Classification Code:	MAJ
Air Program:	New Source Performance Standards
Activity Date:	2002-02-27 00:00:00
Activity Status Date:	Not reported
Activity Group:	Compliance Monitoring
Activity Type:	Inspection/Evaluation
Activity Status:	Not reported
Region Code:	03
Programmatic ID:	AIR MD0000002403300883
Facility Registry ID:	110001275959
Air Operating Status Code:	OPR
Default Air Classification Code:	MAJ
Air Program:	New Source Performance Standards
Activity Date:	2004-02-04 00:00:00
Activity Status Date:	Not reported
Activity Group:	Compliance Monitoring
Activity Type:	Inspection/Evaluation
Activity Status:	Not reported
Region Code:	03
Programmatic ID:	AIR MD0000002403300883
Facility Registry ID:	110001275959
Air Operating Status Code:	OPR
Default Air Classification Code:	MAJ
Air Program:	New Source Performance Standards
Activity Date:	2005-02-10 00:00:00
Activity Status Date:	Not reported
Activity Group:	Compliance Monitoring
Activity Type:	Inspection/Evaluation
Activity Status:	Not reported
Region Code:	03
Programmatic ID:	AIR MD0000002403300883
Facility Registry ID:	110001275959

ADELPHI LABORATORY CENTER (Continued) **1000116789**

Air Operating Status Code: OPR
Default Air Classification Code: MAJ
Air Program: New Source Performance Standards
Activity Date: 2006-08-29 00:00:00
Activity Status Date: Not reported
Activity Group: Compliance Monitoring
Activity Type: Inspection/Evaluation
Activity Status: Not reported

Region Code: 03
Programmatic ID: AIR MD0000002403300883
Facility Registry ID: 110001275959
Air Operating Status Code: OPR
Default Air Classification Code: MAJ
Air Program: New Source Performance Standards
Activity Date: 2007-08-22 00:00:00
Activity Status Date: Not reported
Activity Group: Compliance Monitoring
Activity Type: Inspection/Evaluation
Activity Status: Not reported

Region Code: 03
Programmatic ID: AIR MD0000002403300883
Facility Registry ID: 110001275959
Air Operating Status Code: OPR
Default Air Classification Code: MAJ
Air Program: New Source Performance Standards
Activity Date: 2010-08-31 00:00:00
Activity Status Date: Not reported
Activity Group: Compliance Monitoring
Activity Type: Inspection/Evaluation
Activity Status: Not reported

Region Code: 03
Programmatic ID: AIR MD0000002403300883
Facility Registry ID: 110001275959
Air Operating Status Code: OPR
Default Air Classification Code: MAJ
Air Program: New Source Performance Standards
Activity Date: 2011-05-11 00:00:00
Activity Status Date: Not reported
Activity Group: Compliance Monitoring
Activity Type: Inspection/Evaluation
Activity Status: Not reported

Region Code: 03
Programmatic ID: AIR MD0000002403300883
Facility Registry ID: 110001275959
Air Operating Status Code: OPR
Default Air Classification Code: MAJ
Air Program: New Source Performance Standards
Activity Date: 2012-01-25 00:00:00
Activity Status Date: Not reported
Activity Group: Compliance Monitoring
Activity Type: Inspection/Evaluation
Activity Status: Not reported

ADELPHI LABORATORY CENTER (Continued) **1000116789**

Region Code:	03
Programmatic ID:	AIR MD0000002403300883
Facility Registry ID:	110001275959
Air Operating Status Code:	OPR
Default Air Classification Code:	MAJ
Air Program:	New Source Performance Standards
Activity Date:	2012-01-31 00:00:00
Activity Status Date:	Not reported
Activity Group:	Compliance Monitoring
Activity Type:	Inspection/Evaluation
Activity Status:	Not reported

Region Code:	03
Programmatic ID:	AIR MD0000002403300883
Facility Registry ID:	110001275959
Air Operating Status Code:	OPR
Default Air Classification Code:	MAJ
Air Program:	New Source Performance Standards
Activity Date:	2012-04-26 00:00:00
Activity Status Date:	Not reported
Activity Group:	Compliance Monitoring
Activity Type:	Inspection/Evaluation
Activity Status:	Not reported

Region Code:	03
Programmatic ID:	AIR MD0000002403300883
Facility Registry ID:	110001275959
Air Operating Status Code:	OPR
Default Air Classification Code:	MAJ
Air Program:	New Source Performance Standards
Activity Date:	2012-07-06 00:00:00
Activity Status Date:	Not reported
Activity Group:	Compliance Monitoring
Activity Type:	Inspection/Evaluation
Activity Status:	Not reported

Region Code:	03
Programmatic ID:	AIR MD0000002403300883
Facility Registry ID:	110001275959
Air Operating Status Code:	OPR
Default Air Classification Code:	MAJ
Air Program:	New Source Performance Standards
Activity Date:	2012-08-02 00:00:00
Activity Status Date:	Not reported
Activity Group:	Compliance Monitoring
Activity Type:	Inspection/Evaluation
Activity Status:	Not reported

Region Code:	03
Programmatic ID:	AIR MD0000002403300883
Facility Registry ID:	110001275959
Air Operating Status Code:	OPR
Default Air Classification Code:	MAJ
Air Program:	New Source Performance Standards
Activity Date:	2012-11-02 00:00:00
Activity Status Date:	Not reported
Activity Group:	Compliance Monitoring

ADELPHI LABORATORY CENTER (Continued) **1000116789**

Activity Type: Inspection/Evaluation
Activity Status: Not reported

Region Code: 03
Programmatic ID: AIR MD0000002403300883
Facility Registry ID: 110001275959
Air Operating Status Code: OPR
Default Air Classification Code: MAJ
Air Program: New Source Performance Standards
Activity Date: 2013-02-25 00:00:00
Activity Status Date: Not reported
Activity Group: Compliance Monitoring
Activity Type: Inspection/Evaluation
Activity Status: Not reported

Region Code: 03
Programmatic ID: AIR MD0000002403300883
Facility Registry ID: 110001275959
Air Operating Status Code: OPR
Default Air Classification Code: MAJ
Air Program: New Source Performance Standards
Activity Date: 2013-06-03 00:00:00
Activity Status Date: Not reported
Activity Group: Compliance Monitoring
Activity Type: Inspection/Evaluation
Activity Status: Not reported

Region Code: 03
Programmatic ID: AIR MD0000002403300883
Facility Registry ID: 110001275959
Air Operating Status Code: OPR
Default Air Classification Code: MAJ
Air Program: New Source Performance Standards
Activity Date: 2013-08-23 00:00:00
Activity Status Date: Not reported
Activity Group: Compliance Monitoring
Activity Type: Inspection/Evaluation
Activity Status: Not reported

Region Code: 03
Programmatic ID: AIR MD0000002403300883
Facility Registry ID: 110001275959
Air Operating Status Code: OPR
Default Air Classification Code: MAJ
Air Program: New Source Performance Standards
Activity Date: 2013-10-28 00:00:00
Activity Status Date: Not reported
Activity Group: Compliance Monitoring
Activity Type: Inspection/Evaluation
Activity Status: Not reported

Region Code: 03
Programmatic ID: AIR MD0000002403300883
Facility Registry ID: 110001275959
Air Operating Status Code: OPR
Default Air Classification Code: MAJ
Air Program: New Source Performance Standards

ADELPHI LABORATORY CENTER (Continued) **1000116789**

Activity Date:	2014-02-10 00:00:00
Activity Status Date:	Not reported
Activity Group:	Compliance Monitoring
Activity Type:	Inspection/Evaluation
Activity Status:	Not reported
Region Code:	03
Programmatic ID:	AIR MD0000002403300883
Facility Registry ID:	110001275959
Air Operating Status Code:	OPR
Default Air Classification Code:	MAJ
Air Program:	New Source Performance Standards
Activity Date:	2014-06-18 00:00:00
Activity Status Date:	Not reported
Activity Group:	Compliance Monitoring
Activity Type:	Inspection/Evaluation
Activity Status:	Not reported
Region Code:	03
Programmatic ID:	AIR MD0000002403300883
Facility Registry ID:	110001275959
Air Operating Status Code:	OPR
Default Air Classification Code:	MAJ
Air Program:	New Source Performance Standards
Activity Date:	2014-09-18 00:00:00
Activity Status Date:	Not reported
Activity Group:	Compliance Monitoring
Activity Type:	Inspection/Evaluation
Activity Status:	Not reported
Region Code:	03
Programmatic ID:	AIR MD0000002403300883
Facility Registry ID:	110001275959
Air Operating Status Code:	OPR
Default Air Classification Code:	MAJ
Air Program:	New Source Performance Standards
Activity Date:	2014-10-09 00:00:00
Activity Status Date:	Not reported
Activity Group:	Compliance Monitoring
Activity Type:	Inspection/Evaluation
Activity Status:	Not reported
Region Code:	03
Programmatic ID:	AIR MD0000002403300883
Facility Registry ID:	110001275959
Air Operating Status Code:	OPR
Default Air Classification Code:	MAJ
Air Program:	New Source Performance Standards
Activity Date:	2014-12-09 00:00:00
Activity Status Date:	Not reported
Activity Group:	Compliance Monitoring
Activity Type:	Inspection/Evaluation
Activity Status:	Not reported
Region Code:	03
Programmatic ID:	AIR MD0000002403300883
Facility Registry ID:	110001275959

ADELPHI LABORATORY CENTER (Continued) **1000116789**

Air Operating Status Code: OPR
Default Air Classification Code: MAJ
Air Program: State Implementation Plan for National Primary and Secondary Ambient Air Quality Standards
Activity Date: 2015-01-22 00:00:00
Activity Status Date: 2015-02-06 11:51:50
Activity Group: Compliance Monitoring
Activity Type: Inspection/Evaluation
Activity Status: Active

Region Code: 03
Programmatic ID: AIR MD0000002403300883
Facility Registry ID: 110001275959
Air Operating Status Code: OPR
Default Air Classification Code: MAJ
Air Program: State Implementation Plan for National Primary and Secondary Ambient Air Quality Standards
Activity Date: 2015-04-08 00:00:00
Activity Status Date: 2015-05-06 10:55:24
Activity Group: Compliance Monitoring
Activity Type: Inspection/Evaluation
Activity Status: Active

Region Code: 03
Programmatic ID: AIR MD0000002403300883
Facility Registry ID: 110001275959
Air Operating Status Code: OPR
Default Air Classification Code: MAJ
Air Program: State Implementation Plan for National Primary and Secondary Ambient Air Quality Standards
Activity Date: 2015-05-18 00:00:00
Activity Status Date: 2015-05-29 15:30:54
Activity Group: Compliance Monitoring
Activity Type: Inspection/Evaluation
Activity Status: Active

Region Code: 03
Programmatic ID: AIR MD0000002403300883
Facility Registry ID: 110001275959
Air Operating Status Code: OPR
Default Air Classification Code: MAJ
Air Program: State Implementation Plan for National Primary and Secondary Ambient Air Quality Standards
Activity Date: 2015-06-03 00:00:00
Activity Status Date: 2015-06-11 18:02:52
Activity Group: Compliance Monitoring
Activity Type: Inspection/Evaluation
Activity Status: Active

Region Code: 03
Programmatic ID: AIR MD0000002403300883
Facility Registry ID: 110001275959
Air Operating Status Code: OPR
Default Air Classification Code: MAJ
Air Program: State Implementation Plan for National Primary and Secondary Ambient Air Quality Standards
Activity Date: 2015-09-11 00:00:00
Activity Status Date: 2015-10-09 11:10:20
Activity Group: Compliance Monitoring
Activity Type: Inspection/Evaluation
Activity Status: Active

ADELPHI LABORATORY CENTER (Continued) **1000116789**

Region Code:	03
Programmatic ID:	AIR MD0000002403300883
Facility Registry ID:	110001275959
Air Operating Status Code:	OPR
Default Air Classification Code:	MAJ
Air Program:	State Implementation Plan for National Primary and Secondary Ambient Air Quality Standards
Activity Date:	2015-09-29 00:00:00
Activity Status Date:	2015-10-21 14:44:52
Activity Group:	Compliance Monitoring
Activity Type:	Inspection/Evaluation
Activity Status:	Active

Region Code:	03
Programmatic ID:	AIR MD0000002403300883
Facility Registry ID:	110001275959
Air Operating Status Code:	OPR
Default Air Classification Code:	MAJ
Air Program:	State Implementation Plan for National Primary and Secondary Ambient Air Quality Standards
Activity Date:	2015-10-01 00:00:00
Activity Status Date:	2015-10-21 15:21:15
Activity Group:	Compliance Monitoring
Activity Type:	Inspection/Evaluation
Activity Status:	Active

Region Code:	03
Programmatic ID:	AIR MD0000002403300883
Facility Registry ID:	110001275959
Air Operating Status Code:	OPR
Default Air Classification Code:	MAJ
Air Program:	State Implementation Plan for National Primary and Secondary Ambient Air Quality Standards
Activity Date:	2015-11-02 00:00:00
Activity Status Date:	2015-11-17 14:49:51
Activity Group:	Compliance Monitoring
Activity Type:	Inspection/Evaluation
Activity Status:	Active

Region Code:	03
Programmatic ID:	AIR MD0000002403300883
Facility Registry ID:	110001275959
Air Operating Status Code:	OPR
Default Air Classification Code:	MAJ
Air Program:	State Implementation Plan for National Primary and Secondary Ambient Air Quality Standards
Activity Date:	2015-12-30 00:00:00
Activity Status Date:	2016-02-02 11:48:46
Activity Group:	Compliance Monitoring
Activity Type:	Inspection/Evaluation
Activity Status:	Active

Region Code:	03
Programmatic ID:	AIR MD0000002403300883
Facility Registry ID:	110001275959
Air Operating Status Code:	OPR
Default Air Classification Code:	MAJ
Air Program:	State Implementation Plan for National Primary and Secondary Ambient Air Quality Standards
Activity Date:	2016-03-01 00:00:00
Activity Status Date:	2016-04-27 09:54:40
Activity Group:	Compliance Monitoring

ADELPHI LABORATORY CENTER (Continued) **1000116789**

Activity Type: Inspection/Evaluation
Activity Status: Active

Region Code: 03
Programmatic ID: AIR MD0000002403300883
Facility Registry ID: 110001275959
Air Operating Status Code: OPR
Default Air Classification Code: MAJ
Air Program: State Implementation Plan for National Primary and Secondary Ambient Air Quality Standards
Activity Date: 2016-04-04 00:00:00
Activity Status Date: 2016-04-27 09:54:40
Activity Group: Compliance Monitoring
Activity Type: Inspection/Evaluation
Activity Status: Active

Region Code: 03
Programmatic ID: AIR MD0000002403300883
Facility Registry ID: 110001275959
Air Operating Status Code: OPR
Default Air Classification Code: MAJ
Air Program: State Implementation Plan for National Primary and Secondary Ambient Air Quality Standards
Activity Date: 2016-04-22 00:00:00
Activity Status Date: 2016-05-20 14:57:23
Activity Group: Compliance Monitoring
Activity Type: Inspection/Evaluation
Activity Status: Active

Region Code: 03
Programmatic ID: AIR MD0000002403300883
Facility Registry ID: 110001275959
Air Operating Status Code: OPR
Default Air Classification Code: MAJ
Air Program: State Implementation Plan for National Primary and Secondary Ambient Air Quality Standards
Activity Date: 2016-05-04 00:00:00
Activity Status Date: 2016-06-01 07:00:17
Activity Group: Compliance Monitoring
Activity Type: Inspection/Evaluation
Activity Status: Active

Region Code: 03
Programmatic ID: AIR MD0000002403300883
Facility Registry ID: 110001275959
Air Operating Status Code: OPR
Default Air Classification Code: MAJ
Air Program: State Implementation Plan for National Primary and Secondary Ambient Air Quality Standards
Activity Date: 2016-08-15 00:00:00
Activity Status Date: 2016-09-07 07:00:23
Activity Group: Compliance Monitoring
Activity Type: Inspection/Evaluation
Activity Status: Active

Region Code: 03
Programmatic ID: AIR MD0000002403300883
Facility Registry ID: 110001275959
Air Operating Status Code: OPR
Default Air Classification Code: MAJ
Air Program: State Implementation Plan for National Primary and Secondary Ambient Air Quality Standards

ADELPHI LABORATORY CENTER (Continued) **1000116789**

Activity Date:	2016-08-16 00:00:00
Activity Status Date:	2016-09-07 07:00:23
Activity Group:	Compliance Monitoring
Activity Type:	Inspection/Evaluation
Activity Status:	Active
Region Code:	03
Programmatic ID:	AIR MD0000002403300883
Facility Registry ID:	110001275959
Air Operating Status Code:	OPR
Default Air Classification Code:	MAJ
Air Program:	State Implementation Plan for National Primary and Secondary Ambient Air Quality Standards
Activity Date:	1982-09-07 00:00:00
Activity Status Date:	Not reported
Activity Group:	Compliance Monitoring
Activity Type:	Inspection/Evaluation
Activity Status:	Not reported
Region Code:	03
Programmatic ID:	AIR MD0000002403300883
Facility Registry ID:	110001275959
Air Operating Status Code:	OPR
Default Air Classification Code:	MAJ
Air Program:	State Implementation Plan for National Primary and Secondary Ambient Air Quality Standards
Activity Date:	1996-04-18 00:00:00
Activity Status Date:	Not reported
Activity Group:	Compliance Monitoring
Activity Type:	Inspection/Evaluation
Activity Status:	Not reported
Region Code:	03
Programmatic ID:	AIR MD0000002403300883
Facility Registry ID:	110001275959
Air Operating Status Code:	OPR
Default Air Classification Code:	MAJ
Air Program:	State Implementation Plan for National Primary and Secondary Ambient Air Quality Standards
Activity Date:	1996-06-27 00:00:00
Activity Status Date:	Not reported
Activity Group:	Compliance Monitoring
Activity Type:	Inspection/Evaluation
Activity Status:	Not reported
Region Code:	03
Programmatic ID:	AIR MD0000002403300883
Facility Registry ID:	110001275959
Air Operating Status Code:	OPR
Default Air Classification Code:	MAJ
Air Program:	State Implementation Plan for National Primary and Secondary Ambient Air Quality Standards
Activity Date:	1997-09-10 00:00:00
Activity Status Date:	Not reported
Activity Group:	Compliance Monitoring
Activity Type:	Inspection/Evaluation
Activity Status:	Not reported
Region Code:	03
Programmatic ID:	AIR MD0000002403300883
Facility Registry ID:	110001275959

ADELPHI LABORATORY CENTER (Continued) **1000116789**

Air Operating Status Code: OPR
Default Air Classification Code: MAJ
Air Program: State Implementation Plan for National Primary and Secondary Ambient Air Quality Standards
Activity Date: 1999-02-04 00:00:00
Activity Status Date: Not reported
Activity Group: Compliance Monitoring
Activity Type: Inspection/Evaluation
Activity Status: Not reported

Region Code: 03
Programmatic ID: AIR MD0000002403300883
Facility Registry ID: 110001275959
Air Operating Status Code: OPR
Default Air Classification Code: MAJ
Air Program: State Implementation Plan for National Primary and Secondary Ambient Air Quality Standards
Activity Date: 1999-12-14 00:00:00
Activity Status Date: Not reported
Activity Group: Compliance Monitoring
Activity Type: Inspection/Evaluation
Activity Status: Not reported

Region Code: 03
Programmatic ID: AIR MD0000002403300883
Facility Registry ID: 110001275959
Air Operating Status Code: OPR
Default Air Classification Code: MAJ
Air Program: State Implementation Plan for National Primary and Secondary Ambient Air Quality Standards
Activity Date: 2002-02-27 00:00:00
Activity Status Date: Not reported
Activity Group: Compliance Monitoring
Activity Type: Inspection/Evaluation
Activity Status: Not reported

Region Code: 03
Programmatic ID: AIR MD0000002403300883
Facility Registry ID: 110001275959
Air Operating Status Code: OPR
Default Air Classification Code: MAJ
Air Program: State Implementation Plan for National Primary and Secondary Ambient Air Quality Standards
Activity Date: 2004-02-04 00:00:00
Activity Status Date: Not reported
Activity Group: Compliance Monitoring
Activity Type: Inspection/Evaluation
Activity Status: Not reported

Region Code: 03
Programmatic ID: AIR MD0000002403300883
Facility Registry ID: 110001275959
Air Operating Status Code: OPR
Default Air Classification Code: MAJ
Air Program: State Implementation Plan for National Primary and Secondary Ambient Air Quality Standards
Activity Date: 2005-02-10 00:00:00
Activity Status Date: Not reported
Activity Group: Compliance Monitoring
Activity Type: Inspection/Evaluation
Activity Status: Not reported

ADELPHI LABORATORY CENTER (Continued) **1000116789**

Region Code: 03
Programmatic ID: AIR MD0000002403300883
Facility Registry ID: 110001275959
Air Operating Status Code: OPR
Default Air Classification Code: MAJ
Air Program: State Implementation Plan for National Primary and Secondary Ambient Air Quality Standards
Activity Date: 2006-08-29 00:00:00
Activity Status Date: Not reported
Activity Group: Compliance Monitoring
Activity Type: Inspection/Evaluation
Activity Status: Not reported

Region Code: 03
Programmatic ID: AIR MD0000002403300883
Facility Registry ID: 110001275959
Air Operating Status Code: OPR
Default Air Classification Code: MAJ
Air Program: State Implementation Plan for National Primary and Secondary Ambient Air Quality Standards
Activity Date: 2007-08-22 00:00:00
Activity Status Date: Not reported
Activity Group: Compliance Monitoring
Activity Type: Inspection/Evaluation
Activity Status: Not reported

Region Code: 03
Programmatic ID: AIR MD0000002403300883
Facility Registry ID: 110001275959
Air Operating Status Code: OPR
Default Air Classification Code: MAJ
Air Program: State Implementation Plan for National Primary and Secondary Ambient Air Quality Standards
Activity Date: 2008-09-11 00:00:00
Activity Status Date: Not reported
Activity Group: Compliance Monitoring
Activity Type: Inspection/Evaluation
Activity Status: Not reported

Region Code: 03
Programmatic ID: AIR MD0000002403300883
Facility Registry ID: 110001275959
Air Operating Status Code: OPR
Default Air Classification Code: MAJ
Air Program: State Implementation Plan for National Primary and Secondary Ambient Air Quality Standards
Activity Date: 2010-08-31 00:00:00
Activity Status Date: Not reported
Activity Group: Compliance Monitoring
Activity Type: Inspection/Evaluation
Activity Status: Not reported

Region Code: 03
Programmatic ID: AIR MD0000002403300883
Facility Registry ID: 110001275959
Air Operating Status Code: OPR
Default Air Classification Code: MAJ
Air Program: State Implementation Plan for National Primary and Secondary Ambient Air Quality Standards
Activity Date: 2011-05-11 00:00:00
Activity Status Date: Not reported
Activity Group: Compliance Monitoring

ADELPHI LABORATORY CENTER (Continued) **1000116789**

Activity Type: Inspection/Evaluation
Activity Status: Not reported

Region Code: 03
Programmatic ID: AIR MD0000002403300883
Facility Registry ID: 110001275959
Air Operating Status Code: OPR
Default Air Classification Code: MAJ
Air Program: State Implementation Plan for National Primary and Secondary Ambient Air Quality Standards
Activity Date: 2012-01-25 00:00:00
Activity Status Date: Not reported
Activity Group: Compliance Monitoring
Activity Type: Inspection/Evaluation
Activity Status: Not reported

Region Code: 03
Programmatic ID: AIR MD0000002403300883
Facility Registry ID: 110001275959
Air Operating Status Code: OPR
Default Air Classification Code: MAJ
Air Program: State Implementation Plan for National Primary and Secondary Ambient Air Quality Standards
Activity Date: 2012-01-31 00:00:00
Activity Status Date: Not reported
Activity Group: Compliance Monitoring
Activity Type: Inspection/Evaluation
Activity Status: Not reported

Region Code: 03
Programmatic ID: AIR MD0000002403300883
Facility Registry ID: 110001275959
Air Operating Status Code: OPR
Default Air Classification Code: MAJ
Air Program: State Implementation Plan for National Primary and Secondary Ambient Air Quality Standards
Activity Date: 2012-02-03 00:00:00
Activity Status Date: Not reported
Activity Group: Compliance Monitoring
Activity Type: Inspection/Evaluation
Activity Status: Not reported

Region Code: 03
Programmatic ID: AIR MD0000002403300883
Facility Registry ID: 110001275959
Air Operating Status Code: OPR
Default Air Classification Code: MAJ
Air Program: State Implementation Plan for National Primary and Secondary Ambient Air Quality Standards
Activity Date: 2012-04-26 00:00:00
Activity Status Date: Not reported
Activity Group: Compliance Monitoring
Activity Type: Inspection/Evaluation
Activity Status: Not reported

Region Code: 03
Programmatic ID: AIR MD0000002403300883
Facility Registry ID: 110001275959
Air Operating Status Code: OPR
Default Air Classification Code: MAJ
Air Program: State Implementation Plan for National Primary and Secondary Ambient Air Quality Standards

ADELPHI LABORATORY CENTER (Continued) **1000116789**

Activity Date: 2012-07-06 00:00:00
Activity Status Date: Not reported
Activity Group: Compliance Monitoring
Activity Type: Inspection/Evaluation
Activity Status: Not reported

Region Code: 03
Programmatic ID: AIR MD0000002403300883
Facility Registry ID: 110001275959
Air Operating Status Code: OPR
Default Air Classification Code: MAJ
Air Program: State Implementation Plan for National Primary and Secondary Ambient Air Quality Standards
Activity Date: 2012-08-02 00:00:00
Activity Status Date: Not reported
Activity Group: Compliance Monitoring
Activity Type: Inspection/Evaluation
Activity Status: Not reported

Region Code: 03
Programmatic ID: AIR MD0000002403300883
Facility Registry ID: 110001275959
Air Operating Status Code: OPR
Default Air Classification Code: MAJ
Air Program: State Implementation Plan for National Primary and Secondary Ambient Air Quality Standards
Activity Date: 2012-09-25 00:00:00
Activity Status Date: Not reported
Activity Group: Compliance Monitoring
Activity Type: Inspection/Evaluation
Activity Status: Not reported

Region Code: 03
Programmatic ID: AIR MD0000002403300883
Facility Registry ID: 110001275959
Air Operating Status Code: OPR
Default Air Classification Code: MAJ
Air Program: State Implementation Plan for National Primary and Secondary Ambient Air Quality Standards
Activity Date: 2012-11-02 00:00:00
Activity Status Date: Not reported
Activity Group: Compliance Monitoring
Activity Type: Inspection/Evaluation
Activity Status: Not reported

Region Code: 03
Programmatic ID: AIR MD0000002403300883
Facility Registry ID: 110001275959
Air Operating Status Code: OPR
Default Air Classification Code: MAJ
Air Program: State Implementation Plan for National Primary and Secondary Ambient Air Quality Standards
Activity Date: 2013-02-25 00:00:00
Activity Status Date: Not reported
Activity Group: Compliance Monitoring
Activity Type: Inspection/Evaluation
Activity Status: Not reported

Region Code: 03
Programmatic ID: AIR MD0000002403300883
Facility Registry ID: 110001275959

ADELPHI LABORATORY CENTER (Continued) **1000116789**

Air Operating Status Code: OPR
Default Air Classification Code: MAJ
Air Program: State Implementation Plan for National Primary and Secondary Ambient Air Quality Standards
Activity Date: 2013-06-03 00:00:00
Activity Status Date: Not reported
Activity Group: Compliance Monitoring
Activity Type: Inspection/Evaluation
Activity Status: Not reported

Region Code: 03
Programmatic ID: AIR MD0000002403300883
Facility Registry ID: 110001275959
Air Operating Status Code: OPR
Default Air Classification Code: MAJ
Air Program: State Implementation Plan for National Primary and Secondary Ambient Air Quality Standards
Activity Date: 2013-08-23 00:00:00
Activity Status Date: Not reported
Activity Group: Compliance Monitoring
Activity Type: Inspection/Evaluation
Activity Status: Not reported

Region Code: 03
Programmatic ID: AIR MD0000002403300883
Facility Registry ID: 110001275959
Air Operating Status Code: OPR
Default Air Classification Code: MAJ
Air Program: State Implementation Plan for National Primary and Secondary Ambient Air Quality Standards
Activity Date: 2013-10-28 00:00:00
Activity Status Date: Not reported
Activity Group: Compliance Monitoring
Activity Type: Inspection/Evaluation
Activity Status: Not reported

Region Code: 03
Programmatic ID: AIR MD0000002403300883
Facility Registry ID: 110001275959
Air Operating Status Code: OPR
Default Air Classification Code: MAJ
Air Program: State Implementation Plan for National Primary and Secondary Ambient Air Quality Standards
Activity Date: 2014-02-10 00:00:00
Activity Status Date: Not reported
Activity Group: Compliance Monitoring
Activity Type: Inspection/Evaluation
Activity Status: Not reported

Region Code: 03
Programmatic ID: AIR MD0000002403300883
Facility Registry ID: 110001275959
Air Operating Status Code: OPR
Default Air Classification Code: MAJ
Air Program: State Implementation Plan for National Primary and Secondary Ambient Air Quality Standards
Activity Date: 2014-06-18 00:00:00
Activity Status Date: Not reported
Activity Group: Compliance Monitoring
Activity Type: Inspection/Evaluation
Activity Status: Not reported

ADELPHI LABORATORY CENTER (Continued) **1000116789**

Region Code: 03
Programmatic ID: AIR MD0000002403300883
Facility Registry ID: 110001275959
Air Operating Status Code: OPR
Default Air Classification Code: MAJ
Air Program: State Implementation Plan for National Primary and Secondary Ambient Air Quality Standards
Activity Date: 2014-09-18 00:00:00
Activity Status Date: Not reported
Activity Group: Compliance Monitoring
Activity Type: Inspection/Evaluation
Activity Status: Not reported

Region Code: 03
Programmatic ID: AIR MD0000002403300883
Facility Registry ID: 110001275959
Air Operating Status Code: OPR
Default Air Classification Code: MAJ
Air Program: State Implementation Plan for National Primary and Secondary Ambient Air Quality Standards
Activity Date: 2014-09-25 00:00:00
Activity Status Date: Not reported
Activity Group: Compliance Monitoring
Activity Type: Inspection/Evaluation
Activity Status: Not reported

Region Code: 03
Programmatic ID: AIR MD0000002403300883
Facility Registry ID: 110001275959
Air Operating Status Code: OPR
Default Air Classification Code: MAJ
Air Program: State Implementation Plan for National Primary and Secondary Ambient Air Quality Standards
Activity Date: 2014-09-30 00:00:00
Activity Status Date: Not reported
Activity Group: Compliance Monitoring
Activity Type: Inspection/Evaluation
Activity Status: Not reported

Region Code: 03
Programmatic ID: AIR MD0000002403300883
Facility Registry ID: 110001275959
Air Operating Status Code: OPR
Default Air Classification Code: MAJ
Air Program: State Implementation Plan for National Primary and Secondary Ambient Air Quality Standards
Activity Date: 2014-10-09 00:00:00
Activity Status Date: Not reported
Activity Group: Compliance Monitoring
Activity Type: Inspection/Evaluation
Activity Status: Not reported

Region Code: 03
Programmatic ID: AIR MD0000002403300883
Facility Registry ID: 110001275959
Air Operating Status Code: OPR
Default Air Classification Code: MAJ
Air Program: State Implementation Plan for National Primary and Secondary Ambient Air Quality Standards
Activity Date: 2014-12-09 00:00:00
Activity Status Date: Not reported
Activity Group: Compliance Monitoring

ADELPHI LABORATORY CENTER (Continued) **1000116789**

Activity Type: Inspection/Evaluation
Activity Status: Not reported

Region Code: 03
Programmatic ID: AIR MD0000002403300883
Facility Registry ID: 110001275959
Air Operating Status Code: OPR
Default Air Classification Code: MAJ
Air Program: Title V Permits
Activity Date: 2015-01-22 00:00:00
Activity Status Date: 2015-02-06 11:51:50
Activity Group: Compliance Monitoring
Activity Type: Inspection/Evaluation
Activity Status: Active

Region Code: 03
Programmatic ID: AIR MD0000002403300883
Facility Registry ID: 110001275959
Air Operating Status Code: OPR
Default Air Classification Code: MAJ
Air Program: Title V Permits
Activity Date: 2015-04-08 00:00:00
Activity Status Date: 2015-05-06 10:55:24
Activity Group: Compliance Monitoring
Activity Type: Inspection/Evaluation
Activity Status: Active

Region Code: 03
Programmatic ID: AIR MD0000002403300883
Facility Registry ID: 110001275959
Air Operating Status Code: OPR
Default Air Classification Code: MAJ
Air Program: Title V Permits
Activity Date: 2015-05-18 00:00:00
Activity Status Date: 2015-05-29 15:30:54
Activity Group: Compliance Monitoring
Activity Type: Inspection/Evaluation
Activity Status: Active

Region Code: 03
Programmatic ID: AIR MD0000002403300883
Facility Registry ID: 110001275959
Air Operating Status Code: OPR
Default Air Classification Code: MAJ
Air Program: Title V Permits
Activity Date: 2015-06-03 00:00:00
Activity Status Date: 2015-06-11 18:02:52
Activity Group: Compliance Monitoring
Activity Type: Inspection/Evaluation
Activity Status: Active

Region Code: 03
Programmatic ID: AIR MD0000002403300883
Facility Registry ID: 110001275959
Air Operating Status Code: OPR
Default Air Classification Code: MAJ
Air Program: Title V Permits

ADELPHI LABORATORY CENTER (Continued) **1000116789**

Activity Date:	2015-09-11 00:00:00
Activity Status Date:	2015-10-09 11:10:20
Activity Group:	Compliance Monitoring
Activity Type:	Inspection/Evaluation
Activity Status:	Active
Region Code:	03
Programmatic ID:	AIR MD0000002403300883
Facility Registry ID:	110001275959
Air Operating Status Code:	OPR
Default Air Classification Code:	MAJ
Air Program:	Title V Permits
Activity Date:	2015-09-29 00:00:00
Activity Status Date:	2015-10-21 14:44:52
Activity Group:	Compliance Monitoring
Activity Type:	Inspection/Evaluation
Activity Status:	Active
Region Code:	03
Programmatic ID:	AIR MD0000002403300883
Facility Registry ID:	110001275959
Air Operating Status Code:	OPR
Default Air Classification Code:	MAJ
Air Program:	Title V Permits
Activity Date:	2015-10-01 00:00:00
Activity Status Date:	2015-10-21 15:21:15
Activity Group:	Compliance Monitoring
Activity Type:	Inspection/Evaluation
Activity Status:	Active
Region Code:	03
Programmatic ID:	AIR MD0000002403300883
Facility Registry ID:	110001275959
Air Operating Status Code:	OPR
Default Air Classification Code:	MAJ
Air Program:	Title V Permits
Activity Date:	2015-11-02 00:00:00
Activity Status Date:	2015-11-17 14:49:51
Activity Group:	Compliance Monitoring
Activity Type:	Inspection/Evaluation
Activity Status:	Active
Region Code:	03
Programmatic ID:	AIR MD0000002403300883
Facility Registry ID:	110001275959
Air Operating Status Code:	OPR
Default Air Classification Code:	MAJ
Air Program:	Title V Permits
Activity Date:	2015-12-30 00:00:00
Activity Status Date:	2016-02-02 11:48:46
Activity Group:	Compliance Monitoring
Activity Type:	Inspection/Evaluation
Activity Status:	Active
Region Code:	03
Programmatic ID:	AIR MD0000002403300883
Facility Registry ID:	110001275959

ADELPHI LABORATORY CENTER (Continued) **1000116789**

Air Operating Status Code: OPR
Default Air Classification Code: MAJ
Air Program: Title V Permits
Activity Date: 2016-03-01 00:00:00
Activity Status Date: 2016-04-27 09:54:40
Activity Group: Compliance Monitoring
Activity Type: Inspection/Evaluation
Activity Status: Active

Region Code: 03
Programmatic ID: AIR MD0000002403300883
Facility Registry ID: 110001275959
Air Operating Status Code: OPR
Default Air Classification Code: MAJ
Air Program: Title V Permits
Activity Date: 2016-03-18 00:00:00
Activity Status Date: 2016-06-30 14:14:51
Activity Group: Compliance Monitoring
Activity Type: Inspection/Evaluation
Activity Status: Active

Region Code: 03
Programmatic ID: AIR MD0000002403300883
Facility Registry ID: 110001275959
Air Operating Status Code: OPR
Default Air Classification Code: MAJ
Air Program: Title V Permits
Activity Date: 2016-04-04 00:00:00
Activity Status Date: 2016-04-27 09:54:40
Activity Group: Compliance Monitoring
Activity Type: Inspection/Evaluation
Activity Status: Active

Region Code: 03
Programmatic ID: AIR MD0000002403300883
Facility Registry ID: 110001275959
Air Operating Status Code: OPR
Default Air Classification Code: MAJ
Air Program: Title V Permits
Activity Date: 2016-04-22 00:00:00
Activity Status Date: 2016-05-20 14:57:23
Activity Group: Compliance Monitoring
Activity Type: Inspection/Evaluation
Activity Status: Active

Region Code: 03
Programmatic ID: AIR MD0000002403300883
Facility Registry ID: 110001275959
Air Operating Status Code: OPR
Default Air Classification Code: MAJ
Air Program: Title V Permits
Activity Date: 2016-05-04 00:00:00
Activity Status Date: 2016-06-01 07:00:17
Activity Group: Compliance Monitoring
Activity Type: Inspection/Evaluation
Activity Status: Active

ADELPHI LABORATORY CENTER (Continued) **1000116789**

Region Code: 03
Programmatic ID: AIR MD0000002403300883
Facility Registry ID: 110001275959
Air Operating Status Code: OPR
Default Air Classification Code: MAJ
Air Program: Title V Permits
Activity Date: 2016-08-15 00:00:00
Activity Status Date: 2016-09-07 07:00:23
Activity Group: Compliance Monitoring
Activity Type: Inspection/Evaluation
Activity Status: Active

Region Code: 03
Programmatic ID: AIR MD0000002403300883
Facility Registry ID: 110001275959
Air Operating Status Code: OPR
Default Air Classification Code: MAJ
Air Program: Title V Permits
Activity Date: 2016-08-16 00:00:00
Activity Status Date: 2016-09-07 07:00:23
Activity Group: Compliance Monitoring
Activity Type: Inspection/Evaluation
Activity Status: Active

Region Code: 03
Programmatic ID: AIR MD0000002403300883
Facility Registry ID: 110001275959
Air Operating Status Code: OPR
Default Air Classification Code: MAJ
Air Program: Title V Permits
Activity Date: 2014-02-10 00:00:00
Activity Status Date: Not reported
Activity Group: Compliance Monitoring
Activity Type: Inspection/Evaluation
Activity Status: Not reported

Region Code: 03
Programmatic ID: AIR MD0000002403300883
Facility Registry ID: 110001275959
Air Operating Status Code: OPR
Default Air Classification Code: MAJ
Air Program: Title V Permits
Activity Date: 2014-06-18 00:00:00
Activity Status Date: Not reported
Activity Group: Compliance Monitoring
Activity Type: Inspection/Evaluation
Activity Status: Not reported

Region Code: 03
Programmatic ID: AIR MD0000002403300883
Facility Registry ID: 110001275959
Air Operating Status Code: OPR
Default Air Classification Code: MAJ
Air Program: Title V Permits
Activity Date: 2014-09-18 00:00:00
Activity Status Date: Not reported
Activity Group: Compliance Monitoring

ADELPHI LABORATORY CENTER (Continued) **1000116789**

Activity Type:	Inspection/Evaluation
Activity Status:	Not reported
Region Code:	03
Programmatic ID:	AIR MD0000002403300883
Facility Registry ID:	110001275959
Air Operating Status Code:	OPR
Default Air Classification Code:	MAJ
Air Program:	Title V Permits
Activity Date:	2014-09-30 00:00:00
Activity Status Date:	Not reported
Activity Group:	Compliance Monitoring
Activity Type:	Inspection/Evaluation
Activity Status:	Not reported
Region Code:	03
Programmatic ID:	AIR MD0000002403300883
Facility Registry ID:	110001275959
Air Operating Status Code:	OPR
Default Air Classification Code:	MAJ
Air Program:	Title V Permits
Activity Date:	2014-10-09 00:00:00
Activity Status Date:	Not reported
Activity Group:	Compliance Monitoring
Activity Type:	Inspection/Evaluation
Activity Status:	Not reported
Region Code:	03
Programmatic ID:	AIR MD0000002403300883
Facility Registry ID:	110001275959
Air Operating Status Code:	OPR
Default Air Classification Code:	MAJ
Air Program:	Title V Permits
Activity Date:	2014-12-09 00:00:00
Activity Status Date:	Not reported
Activity Group:	Compliance Monitoring
Activity Type:	Inspection/Evaluation
Activity Status:	Not reported
Region Code:	03
Programmatic ID:	AIR MD0000002403300883
Facility Registry ID:	110001275959
Air Operating Status Code:	OPR
Default Air Classification Code:	MAJ
Air Program:	Title V Permits
Activity Date:	2015-04-06 00:00:00
Activity Status Date:	Not reported
Activity Group:	Compliance Monitoring
Activity Type:	Inspection/Evaluation
Activity Status:	Not reported

11 **ARMY, DEPARTMENT OF THE** **MLTS** **1000486795**
2800 POWDER MILL ROAD **N/A**
ADELPHI, MD 20783

MLTS:

Contact Name:	MICHAEL BORISKY
Contact Phone:	301-394-6310
Institution Code:	1010
Dock Number:	4002253
License Number:	SUB-238
Lic. Expiration Date:	2004-02-29 00:00:00
Licensee:	ARMY, DEPARTMENT OF THE
Licensee Line 2:	Not reported
License Contact Street 1:	2800 POWDER MILL ROAD
License Contact Street 2:	U.S. ARMY RESEARCH LABORATORY
License Contact Street 3:	ATTN: AMSRL-CA-IS-SH
License Contact City:	ADELPHI
License Contact State:	MD
License Contact Zip:	20783
License Date:	2003-10-30 00:00:00
First License Date:	1992-07-20 00:00:00
Status:	Retired
Agency Code:	NRC
Authorized States:	Not reported
Authorized for Burial:	N
Approved for Storage Flag:	N
Approved for Redistrib Flag:	N
Approved for Incineration:	N
Last Inspection Date:	2003-05-01 00:00:00
Date of Nest Inspection:	2006-05-01 00:00:00
Primary RSO Full Name:	MICHAEL BORISKY

---

11 **U.S. ARMY LABORATORY CENTER** **FTTS** **1007297359**
2800 POWDER MILL ROAD **HIST FTTS** **N/A**
ADELPHI, MD 20783

FTTS INSP:

Inspection Number:	19920610MD021 1
Region:	03
Inspection Date:	06/10/92
Inspector:	SERRA
Violation occurred:	No
Investigation Type:	Section 6 PCB State Conducted
Investigation Reason:	Neutral Scheme, State
Legislation Code:	TSCA
Facility Function:	User

HIST FTTS INSP:

Inspection Number:	19920610MD021 1
Region:	03
Inspection Date:	Not reported
Inspector:	SERRA
Violation occurred:	No
Investigation Type:	Section 6 PCB State Conducted
Investigation Reason:	Neutral Scheme, State
Legislation Code:	TSCA
Facility Function:	User

11 **US ARMY RESEARCH CENTER -HARRY DIAMOND LAB** **MD OCPCASES** **S104599485**
2800 POWDER MILL RD BOILER RM BLDG 500 **N/A**
ADELPHI, MD 20783

OCPCASES:

Name:	US ARMY RESEARCH CENTER -HARRY DIAMOND LAB
Address:	2800 POWDER MILL RD BOILER RM BLDG 500
City,State,Zip:	ADELPHI, MD 20783
Facility ID:	96-2043PG2
Facility Status/Code:	CLOSED/Aboveground Tank Leak
Date Open:	04/29/1996
Date Closed:	07/08/1996
Release:	Not reported
Cleanup:	Not reported
Registration Number:	8018

---

11 **US ARMY RESEARCH CENTER** **MD OCPCASES** **S104600976**
2800 POWDER MILL RD BLDG 101 **N/A**
ADELPHI, MD 20783

OCPCASES:

Name:	US ARMY RESEARCH CENTER
Address:	2800 POWDER MILL RD BLDG 101
City,State,Zip:	ADELPHI, MD 20783
Facility ID:	97-1290PG2
Facility Status/Code:	CLOSED/Tank Closure - Motor/Lube Oil
Date Open:	01/15/1997
Date Closed:	06/21/2000
Release:	NO
Cleanup:	NO
Registration Number:	8018

---

11 **ARMY, DEPARTMENT OF THE** **MLTS** **1006334951**
2800 POWDER MILL ROAD **N/A**
ADELPHI, MD 20783

MLTS:

Contact Name:	MICHAEL BORISKY
Contact Phone:	301-394-2213
Institution Code:	17250
Dock Number:	3012435
License Number:	19-17250-03
Lic. Expiration Date:	1992-08-31 00:00:00
Licensee:	ARMY, DEPARTMENT OF THE
Licensee Line 2:	Not reported
License Contact Street 1:	2800 POWDER MILL ROAD
License Contact Street 2:	HARRY DIAMOND LABORATORIES
License Contact Street 3:	ATTN: SLCIS-SO
License Contact City:	ADELPHI
License Contact State:	MD
License Contact Zip:	20783
License Date:	1987-08-21 00:00:00
First License Date:	1982-08-30 00:00:00
Status:	Retired
Agency Code:	NRC
Authorized States:	Not reported
Authorized for Burial:	N
Approved for Storage Flag:	N

ARMY, DEPARTMENT OF THE (Continued) **1006334951**

Approved for Redistrib Flag: N
Approved for Incineration: N
Last Inspection Date: 1988-06-01 00:00:00
Date of Nest Inspection: Not reported
Primary RSO Full Name: MICHAEL BORISKY

---

11 **U.S. HARRY DIAMOND LABS** **HIST FTTS** **1008191399**
2800 POWDER MILL ROAD **N/A**
ALDELPHI, MD 20783

HIST FTTS INSP:
Inspection Number: 19851029MD013 1
Region: 03
Inspection Date: Not reported
Inspector: GRAY
Violation occurred: Yes
Investigation Type: Section 6 PCB State Conducted
Investigation Reason: Neutral Scheme, Associated
Legislation Code: TSCA
Facility Function: User

---

11 **MORTAR RANGE FAN** **UXO** **1024715890**
ATTN: AMSRL-CS-IS-EQ 2800 POWDER MILL ROAD **N/A**
ADELPHI, MD

UXO:
DoD Component: Army
Installation Name: BLOSSOM POINT RESEARCH FACILITY
Facility Address 2: Not reported
Site ID: BPF-001-R-01
Site Type: Unexploded Munitions and Ordnance Area
Latitude: Not reported
Longitude: Not reported

---

11 **WATER RANGE FAN** **UXO** **1024715894**
ATTN: AMSRL-CS-IS-EQ 2800 POWDER MILL ROAD **N/A**
ADELPHI, MD

UXO:
DoD Component: Army
Installation Name: BLOSSOM POINT RESEARCH FACILITY
Facility Address 2: Not reported
Site ID: BPF-003-R-01
Site Type: Unexploded Munitions and Ordnance Area
Latitude: 38.406069000000002
Longitude: -77.086265999999995

11 **U.S. HARRY DIAMOND LABS** **FTTS** **1010010976**
2800 POWDER MILL ROAD **N/A**
ALDELPHI, MD 20783

FTTS INSP:

Inspection Number:	19851029MD013 1
Region:	03
Inspection Date:	10/29/85
Inspector:	GRAY
Violation occurred:	Yes
Investigation Type:	Section 6 PCB State Conducted
Investigation Reason:	Neutral Scheme, Associated
Legislation Code:	TSCA
Facility Function:	User

---

11 **ARMY, DEPARTMENT OF THE** **MLTS** **1000486877**
2800 POWDER MILL RD. **N/A**
ADELPHI, MD 20783

MLTS:

Contact Name:	MICHAEL BORISKY
Contact Phone:	301-394-6310
Institution Code:	2534
Dock Number:	7000378
License Number:	SNM-348
Lic. Expiration Date:	2007-01-31 00:00:00
Licensee:	ARMY, DEPARTMENT OF THE
Licensee Line 2:	Not reported
License Contact Street 1:	2800 POWDER MILL RD.
License Contact Street 2:	U.S. ARMY RESEARCH LABORATORY
License Contact Street 3:	ADELPHI LAORATORY CENTER
License Contact City:	ADELPHI
License Contact State:	MD
License Contact Zip:	207831197
License Date:	2007-10-17 00:00:00
First License Date:	1990-02-10 00:00:00
Status:	Retired
Agency Code:	NRC
Authorized States:	DC MD
Authorized for Burial:	N
Approved for Storage Flag:	N
Approved for Redistrib Flag:	N
Approved for Incineration:	N
Last Inspection Date:	2005-02-01 00:00:00
Date of Nest Inspection:	2010-02-01 00:00:00
Primary RSO Full Name:	MICHAEL BORISKY

---

11 **ARMY, DEPARTMENT OF THE** **MLTS** **1006334952**
2800 POWDER MILL ROAD **N/A**
ADELPHI, MD 20783

MLTS:

Contact Name:	MICHAEL BORISKY
Contact Phone:	202-394-2218
Institution Code:	17250
Dock Number:	3012438
License Number:	19-17250-01

ARMY, DEPARTMENT OF THE (Continued) **1006334952**

Lic. Expiration Date:	1995-11-30 00:00:00
Licensee:	ARMY, DEPARTMENT OF THE
Licensee Line 2:	Not reported
License Contact Street 1:	2800 POWDER MILL ROAD
License Contact Street 2:	U.S. ARMY RESEARCH LAOBRATROY
License Contact Street 3:	Not reported
License Contact City:	ADELPHI
License Contact State:	MD
License Contact Zip:	207831145
License Date:	1995-01-26 00:00:00
First License Date:	1990-11-05 00:00:00
Status:	Retired
Agency Code:	NRC
Authorized States:	Not reported
Authorized for Burial:	N
Approved for Storage Flag:	N
Approved for Redistrib Flag:	N
Approved for Incineration:	N
Last Inspection Date:	1993-02-01 00:00:00
Date of Nest Inspection:	Not reported
Primary RSO Full Name:	MICHAEL BORISKY

---

11 **HARRY DIAMOND LABORATORIES** **FTTS** **1007280574**
2800 POWDER MILL ROAD **HIST FTTS** **N/A**
ADELPHI, MD 20783

FTTS INSP:

Inspection Number:	19920826A2001 2
Region:	02
Inspection Date:	08/26/92
Inspector:	R. SPANGLER, DG, JB
Violation occurred:	Yes
Investigation Type:	EPCRA, Enforcement, SEE Conducted
Investigation Reason:	Neutral Scheme, Region
Legislation Code:	EPCRA
Facility Function:	Manufacturer

HIST FTTS INSP:

Inspection Number:	19920826A2001 2
Region:	02
Inspection Date:	Not reported
Inspector:	R. SPANGLER, DG, JB
Violation occurred:	Yes
Investigation Type:	EPCRA, Enforcement, SEE Conducted
Investigation Reason:	Neutral Scheme, Region
Legislation Code:	EPCRA
Facility Function:	Manufacturer

11 **ARMY, DEPARTMENT OF THE** **MLTS** **1006334950**
2800 POWDER MILL ROAD **N/A**
ADELPHI, MD 20783

MLTS:

Contact Name:	O LOGAN
Contact Phone:	301-394-6310
Institution Code:	17250
Dock Number:	3012436
License Number:	19-17250-04
Lic. Expiration Date:	2001-04-30 00:00:00
Licensee:	ARMY, DEPARTMENT OF THE
Licensee Line 2:	Not reported
License Contact Street 1:	2800 POWDER MILL ROAD
License Contact Street 2:	UNITED STATES ARMY LABORATORY CMD
License Contact Street 3:	HARRY DIAMOND LABORATORIES
License Contact City:	ADELPHI
License Contact State:	MD
License Contact Zip:	207831197
License Date:	2000-02-15 00:00:00
First License Date:	1991-04-26 00:00:00
Status:	Retired
Agency Code:	NRC
Authorized States:	MD NV NM
Authorized for Burial:	N
Approved for Storage Flag:	Y
Approved for Redistrib Flag:	N
Approved for Incineration:	N
Last Inspection Date:	1998-01-01 00:00:00
Date of Nest Inspection:	2003-01-01 00:00:00
Primary RSO Full Name:	MICHAEL BORISKY

---

11 **US ARMY RESEARCH LAB** **MD OCPCASES** **S104611386**
2800 POWDER MILL RD BLDG 404 **N/A**
ADELPHI, MD 20783

OCPCASES:

Name:	US ARMY RESEARCH LAB
Address:	2800 POWDER MILL RD BLDG 404
City,State,Zip:	ADELPHI, MD 20783
Facility ID:	93-1670PG2
Facility Status/Code:	CLOSED/
Date Open:	03/02/1993
Date Closed:	03/02/1993
Release:	Not reported
Cleanup:	Not reported
Registration Number:	8018

---

11 **BUILDING 204- AIR TUNNEL** **MD ASBESTOS** **S121453932**
2800 POWDER MILL RD **N/A**
ADELPHI, MD 20783

ASBESTOS:

Name:	BUILDING 204- AIR TUNNEL
Address:	2800 POWDER MILL RD
City,State,Zip:	ADELPHI, MD 20783-
Year:	2016
Removal/Encapsulation/Demolition Start Date:	07/31/2016

BUILDING 204- AIR TUNNEL (Continued) **S121453932**

Removal/Encapsulation/Demolition End Date:	07/31/2016
Days of the week worked:	SAT-SUN
Volume off facility Component (Cat I) not removed:	0 Cubic Yards
Volume off facility Component (Cat I) not removed:	0 Cubic Yards
Volume off facility Component (Cat II) not removed:	0 Cubic Yards
Hours worked in a day:	0700-163
Original or resubmit:	O Origina
Number of floors in building:	5
Pipe Cat I not removed:	0 Linear Feet
Pipe Cat II not removed:	0 Linear Feet
Type of Building:	Government
Contractor name:	ACM Services Inc
Length of project:	Not reported
Type of project from notification form:	S-N Non-NESHAP Renovation/Dem
Volume off facility component Cat I non friable removed:	0 Cubic Yards
Pipes Cat I non friable removed:	0 Linear Feet
Surface area Cat I non friable removed:	10 Square Feet
Volume off facility component, Cat II non friable removed:	0 Cubic Yards
Pipe Cat II non friable removed:	0 Linear Feet
Surface area Cat II non friable removed:	0 Square Feet
Volume of facility component RACM removed:	0 Cubic Yards
Pipes RACM removed:	0 Linear Feet
Surface area RACM removed:	0 Square Feet
Surface area Cat I not removed:	0 Square Feet
Surface area Cat II not removed:	0 Square Feet
Site description (found in Section II of the notification):	air tunnel
Owner of the site:	TRUE
Landfill asbestos will be sent to:	TRUE
Transporter of the waste:	TRUE
Facility off components units:	Not reported
Pipes unit of measure:	Linear Feet
Surface area unit of measure:	Square Feet Square Feet
Received Date:	07/29/2016
Owner name:	Army Research Lab
Owner contact:	Duryea
Owner street address:	2800 Powder Mill Rd
Owner street address 2:	Not reported
Owner city:	Adelphi
Owner state:	MD
Owner zip code:	20783-
ID number:	161775

---

11 **ARMY RESEARCH LAB BUILD 204** **MD ASBESTOS** **S121453448**
2800 POWDER MILL RD **N/A**
ADELPHI, MD 20783

ASBESTOS:

Name:	ARMY RESEARCH LAB BUILD 204
Address:	2800 POWDER MILL RD
City,State,Zip:	ADELPHI, MD 20783-
Year:	2015
Removal/Encapsulation/Demolition Start Date:	10/16/2015
Removal/Encapsulation/Demolition End Date:	10/18/2015
Days of the week worked:	FRI-SUN
Volume off facility Component (Cat I) not removed:	0 Cubic Yards
Volume off facility Component (Cat I) not removed:	0 Cubic Yards
Volume off facility Component (Cat II) not removed:	0 Cubic Yards
Hours worked in a day:	0700-160

ARMY RESEARCH LAB BUILD 204 (Continued) **S121453448**

Original or resubmit:	O Origina
Number of floors in building:	4
Pipe Cat I not removed:	0 Linear Feet
Pipe Cat II not removed:	0 Linear Feet
Type of Building:	Government
Contractor name:	ARC Construction Services Inc
Length of project:	Not reported
Type of project from notification form:	N Renovation (NESHAP)
Volume off facility component Cat I non friable removed:	0 Cubic Yards
Pipes Cat I non friable removed:	0 Linear Feet
Surface area Cat I non friable removed:	600 Square Feet
Volume off facility component, Cat II non friable removed:	0 Cubic Yards
Pipe Cat II non friable removed:	0 Linear Feet
Surface area Cat II non friable removed:	600 Square Feet
Volume of facility component RACM removed:	0 Cubic Yards
Pipes RACM removed:	0 Linear Feet
Surface area RACM removed:	0 Square Feet
Surface area Cat I not removed:	0 Square Feet
Surface area Cat II not removed:	0 Square Feet
Site description (found in Section II of the notification):	second floor, network sci rese
Owner of the site:	TRUE
Landfill asbestos will be sent to:	TRUE
Transporter of the waste:	TRUE
Facility off components units:	Not reported
Pipes unit of measure:	Linear Feet
Surface area unit of measure:	Square Feet Square Feet
Received Date:	10/08/2015
Owner name:	Army Research Lab
Owner contact:	Duryea
Owner street address:	2800 Powder Mill Rd
Owner street address 2:	Not reported
Owner city:	Adelphi
Owner state:	MD
Owner zip code:	20783-
ID number:	152207

---

11 **ARMY RESEARCH LAB BLDG 204** **MD ASBESTOS** **S121453447**
2800 POWDER MILL RD **N/A**
ADELPHI, MD 20783

ASBESTOS:

Name:	ARMY RESEARCH LAB BLDG 204
Address:	2800 POWDER MILL RD
City,State,Zip:	ADELPHI, MD 20783-
Year:	2015
Removal/Encapsulation/Demolition Start Date:	10/16/2015
Removal/Encapsulation/Demolition End Date:	10/18/2015
Days of the week worked:	FRI-SUN
Volume off facility Component (Cat I) not removed:	0 Cubic Yards
Volume off facility Component (Cat I) not removed:	0 Cubic Yards
Volume off facility Component (Cat II) not removed:	0 Cubic Yards
Hours worked in a day:	0700-160
Original or resubmit:	R Revised
Number of floors in building:	4
Pipe Cat I not removed:	0 Linear Feet
Pipe Cat II not removed:	0 Linear Feet
Type of Building:	Government
Contractor name:	ARC Construction Services Inc

ARMY RESEARCH LAB BLDG 204 (Continued) **S121453447**

Length of project:	Not reported
Type of project from notification form:	N Renovation (NESHAP)
Volume off facility component Cat I non friable removed:	0 Cubic Yards
Pipes Cat I non friable removed:	0 Linear Feet
Surface area Cat I non friable removed:	600 Square Feet
Volume off facility component, Cat II non friable removed:	0 Cubic Yards
Pipe Cat II non friable removed:	0 Linear Feet
Surface area Cat II non friable removed:	600 Square Feet
Volume of facility component RACM removed:	0 Cubic Yards
Pipes RACM removed:	0 Linear Feet
Surface area RACM removed:	0 Square Feet
Surface area Cat I not removed:	0 Square Feet
Surface area Cat II not removed:	0 Square Feet
Site description (found in Section II of the notification):	Second floor, network sci rese
Owner of the site:	TRUE
Landfill asbestos will be sent to:	TRUE
Transporter of the waste:	TRUE
Facility off components units:	Not reported
Pipes unit of measure:	Linear Feet
Surface area unit of measure:	Square Feet Square Feet
Received Date:	09/24/2015
Owner name:	Army Research Lab
Owner contact:	Duryea
Owner street address:	2800 Powder Mill Rd
Owner street address 2:	Not reported
Owner city:	Adelphi
Owner state:	MD
Owner zip code:	20783-
ID number:	152095

---

11 **ADELPHI LAB CENTER, BLDGS 202 & 205** **MD ASBESTOS** **S121453241**
2800 POWDER MILL RD. **N/A**
ADELPHI, MD 20783

ASBESTOS:

Name:	ADELPHI LAB CENTER, BLDGS 202 & 205
Address:	2800 POWDER MILL RD.
City,State,Zip:	ADELPHI, MD 20783-
Year:	2017
Removal/Encapsulation/Demolition Start Date:	01/27/2017
Removal/Encapsulation/Demolition End Date:	02/13/2017
Days of the week worked:	Not reported
Volume off facility Component (Cat I) not removed:	0 Cubic Yards
Volume off facility Component (Cat I) not removed:	0 Cubic Yards
Volume off facility Component (Cat II) not removed:	0 Cubic Yards
Hours worked in a day:	Not reported
Original or resubmit:	O Origina
Number of floors in building:	3
Pipe Cat I not removed:	0 Linear Feet
Pipe Cat II not removed:	0 Linear Feet
Type of Building:	Government
Contractor name:	Ecoservices, LLC
Length of project:	Not reported
Type of project from notification form:	R-S Renovation (State)
Volume off facility component Cat I non friable removed:	0 Cubic Yards
Pipes Cat I non friable removed:	0 Linear Feet
Surface area Cat I non friable removed:	0 Square Feet
Volume off facility component, Cat II non friable removed:	0 Cubic Yards

ADELPHI LAB CENTER, BLDGS 202 & 205 (Continued) **S121453241**

Pipe Cat II non friable removed:	0 Linear Feet
Surface area Cat II non friable removed:	0 Square Feet
Volume of facility component RACM removed:	0 Cubic Yards
Pipes RACM removed:	0 Linear Feet
Surface area RACM removed:	87 Square Feet
Surface area Cat I not removed:	0 Square Feet
Surface area Cat II not removed:	0 Square Feet
Site description (found in Section II of the notification):	Bldg 202 & 205 HVAC Tunnels
Owner of the site:	TRUE
Landfill asbestos will be sent to:	TRUE
Transporter of the waste:	TRUE
Facility off components units:	Not reported
Pipes unit of measure:	Linear Feet
Surface area unit of measure:	Square Feet Square Feet
Received Date:	01/13/2017
Owner name:	Adelphi Laboratory Center
Owner contact:	Cole
Owner street address:	2800 Powder Mill Rd.
Owner street address 2:	Not reported
Owner city:	Adelphi
Owner state:	MD
Owner zip code:	20783-
ID number:	170087

Name:	ADELPHI LAB CENTER, BLDGS 202 & 205
Address:	2800 POWDER MILL RD.
City,State,Zip:	ADELPHI, MD 20783-
Year:	2017
Removal/Encapsulation/Demolition Start Date:	02/17/2017
Removal/Encapsulation/Demolition End Date:	03/05/2017
Days of the week worked:	COMMENTS
Volume off facility Component (Cat I) not removed:	0 Cubic Yards
Volume off facility Component (Cat I) not removed:	0 Cubic Yards
Volume off facility Component (Cat II) not removed:	0 Cubic Yards
Hours worked in a day:	COMMENTS
Original or resubmit:	R Revised
Number of floors in building:	3
Pipe Cat I not removed:	0 Linear Feet
Pipe Cat II not removed:	0 Linear Feet
Type of Building:	Government
Contractor name:	Ecoservices, LLC
Length of project:	Not reported
Type of project from notification form:	R-S Renovation (State)
Volume off facility component Cat I non friable removed:	0 Cubic Yards
Pipes Cat I non friable removed:	0 Linear Feet
Surface area Cat I non friable removed:	0 Square Feet
Volume off facility component, Cat II non friable removed:	0 Cubic Yards
Pipe Cat II non friable removed:	0 Linear Feet
Surface area Cat II non friable removed:	0 Square Feet
Volume of facility component RACM removed:	0 Cubic Yards
Pipes RACM removed:	0 Linear Feet
Surface area RACM removed:	87 Square Feet
Surface area Cat I not removed:	0 Square Feet
Surface area Cat II not removed:	0 Square Feet
Site description (found in Section II of the notification):	Bldg 202 & 205 HVAC Tunnels
Owner of the site:	TRUE
Landfill asbestos will be sent to:	TRUE

ADELPHI LAB CENTER, BLDGS 202 & 205 (Continued) **S121453241**

Transporter of the waste:	TRUE
Facility off components units:	Not reported
Pipes unit of measure:	Linear Feet
Surface area unit of measure:	Square Feet Square Feet
Received Date:	01/27/2016
Owner name:	Adelphi Laboratory Center
Owner contact:	Cole
Owner street address:	2800 Powder Mill Rd.
Owner street address 2:	Not reported
Owner city:	Adelphi
Owner state:	MD
Owner zip code:	20783-
ID number:	170272

---

11 **ADELPHI LAB CENTER-ALC WATERLINE AREA** **MD ASBESTOS** **S121453242**
2800 POWDER MILL RD **N/A**
ADELPHI, MD 20783

ASBESTOS:

Name:	ADELPHI LAB CENTER-ALC WATERLINE AREA
Address:	2800 POWDER MILL RD
City,State,Zip:	ADELPHI, MD 20783-
Year:	2015
Removal/Encapsulation/Demolition Start Date:	12/07/2015
Removal/Encapsulation/Demolition End Date:	12/07/2015
Days of the week worked:	MON-FRI
Volume off facility Component (Cat I) not removed:	0 Cubic Yards
Volume off facility Component (Cat I) not removed:	0 Cubic Yards
Volume off facility Component (Cat II) not removed:	0 Cubic Yards
Hours worked in a day:	1200-180
Original or resubmit:	R Revised
Number of floors in building:	0
Pipe Cat I not removed:	0 Linear Feet
Pipe Cat II not removed:	0 Linear Feet
Type of Building:	Government
Contractor name:	ACM Services Inc
Length of project:	Not reported
Type of project from notification form:	S-N Non-NESHAP Renovation/Dem
Volume off facility component Cat I non friable removed:	0 Cubic Yards
Pipes Cat I non friable removed:	0 Linear Feet
Surface area Cat I non friable removed:	0 Square Feet
Volume off facility component, Cat II non friable removed:	0 Cubic Yards
Pipe Cat II non friable removed:	10 Linear Feet
Surface area Cat II non friable removed:	0 Square Feet
Volume of facility component RACM removed:	0 Cubic Yards
Pipes RACM removed:	0 Linear Feet
Surface area RACM removed:	0 Square Feet
Surface area Cat I not removed:	0 Square Feet
Surface area Cat II not removed:	0 Square Feet
Site description (found in Section II of the notification):	ALC Waterline Area/ Exterior
Owner of the site:	TRUE
Landfill asbestos will be sent to:	TRUE
Transporter of the waste:	TRUE
Facility off components units:	Not reported
Pipes unit of measure:	Linear Feet Linear Feet
Surface area unit of measure:	Square Feet
Received Date:	12/03/2015
Owner name:	US Army Garrison Adelphi Lab C

ADELPHI LAB CENTER-ALC WATERLINE AREA (Continued) **S121453242**

Owner contact:	Kargus
Owner street address:	2800 Powder Mill Rd
Owner street address 2:	Not reported
Owner city:	Adelphi
Owner state:	MD
Owner zip code:	20783-
ID number:	152720

---

11 **GARRISON - ADELPHI LABORATORY CTR** **MD MANIFEST** **S121869085**
2800 POWDER MILL ROAD **N/A**
ADELPHI, MD 20783

MANIFEST:

EPAID:	MD8213822762
Name:	GARRISON - ADELPHI LABORATORY CTR
Address:	2800 POWDER MILL ROAD
City,State,Zip:	ADELPHI, MD 20783-1197
Manifest Number:	011198579JJK
Transporter 1:	THUNDERBIRD TRUCKING LLC
Transporter 2:	Not reported
Generator Certifier:	MARY HANLON
Date Shipped Out:	01/05/2015
Destination Facility Certifier:	AMELEE DRAUGTEN
Date Arrived at Destingation Facility:	01/15/2015
Quantity:	925
Unit:	POUNDS

EPAID:	MD8213822762
Name:	GARRISON - ADELPHI LABORATORY CTR
Address:	2800 POWDER MILL ROAD
City,State,Zip:	ADELPHI, MD 20783-1197
Manifest Number:	011198664JJK
Transporter 1:	TRADEBE TRANSPORATION LLC
Transporter 2:	Not reported
Generator Certifier:	MARY HANLON
Date Shipped Out:	05/06/2015
Destination Facility Certifier:	JAMES CARR
Date Arrived at Destingation Facility:	05/12/2015
Quantity:	516
Unit:	POUNDS

EPAID:	MD8213822762
Name:	GARRISON - ADELPHI LABORATORY CTR
Address:	2800 POWDER MILL ROAD
City,State,Zip:	ADELPHI, MD 20783-1197
Manifest Number:	011198709JJK
Transporter 1:	TRADEBE TRANSPORATION LLC
Transporter 2:	Not reported
Generator Certifier:	MARY HANLON
Date Shipped Out:	07/01/2015
Destination Facility Certifier:	MILLICENT LIGGINS
Date Arrived at Destingation Facility:	07/12/2015
Quantity:	1316
Unit:	POUNDS

EPAID:	MD8213822762
Name:	GARRISON - ADELPHI LABORATORY CTR
Address:	2800 POWDER MILL ROAD

GARRISON - ADELPHI LABORATORY CTR (Continued) **S121869085**

City,State,Zip:	ADELPHI, MD 20783-1197
Manifest Number:	011198795JJK
Transporter 1:	TRADEBE TRANSPORTATION, LLC
Transporter 2:	TRADEBE TRANSPORTATION, LLC
Generator Certifier:	MARY HANLON
Date Shipped Out:	08/11/2015
Destination Facility Certifier:	JAMES
Date Arrived at Destingation Facility:	08/24/2015
Quantity:	443
Unit:	POUNDS

EPAID:	MD8213822762
Name:	GARRISON - ADELPHI LABORATORY CTR
Address:	2800 POWDER MILL ROAD
City,State,Zip:	ADELPHI, MD 20783-1197
Manifest Number:	011198820JJK
Transporter 1:	TRADEBE TRANSPORTATION, LLC
Transporter 2:	Not reported
Generator Certifier:	MARY M. HANLON
Date Shipped Out:	10/16/2015
Destination Facility Certifier:	MILLICENT LIGGINS
Date Arrived at Destingation Facility:	10/24/2015
Quantity:	998
Unit:	POUNDS

EPAID:	MD8213822762
Name:	GARRISON - ADELPHI LABORATORY CTR
Address:	2800 POWDER MILL ROAD
City,State,Zip:	ADELPHI, MD 20783-1197
Manifest Number:	011198826JJK
Transporter 1:	TRADEBE TRANSPORTATION, LLC
Transporter 2:	Not reported
Generator Certifier:	MARY M. HANLON
Date Shipped Out:	10/16/2015
Destination Facility Certifier:	MILLICENT LIGGINS
Date Arrived at Destingation Facility:	10/24/2015
Quantity:	55
Unit:	POUNDS

EPAID:	MD8213822762
Name:	GARRISON - ADELPHI LABORATORY CTR
Address:	2800 POWDER MILL ROAD
City,State,Zip:	ADELPHI, MD 20783-1197
Manifest Number:	011198844JJK
Transporter 1:	TRADEBE TRANSPORTATION, LLC
Transporter 2:	ELDREDGE, INC
Generator Certifier:	MARY HANLON
Date Shipped Out:	12/02/2015
Destination Facility Certifier:	MILLICENT LIGGINS
Date Arrived at Destingation Facility:	12/12/2015
Quantity:	1256
Unit:	POUNDS

EPAID:	MD8213822762
Name:	GARRISON - ADELPHI LABORATORY CTR
Address:	2800 POWDER MILL ROAD
City,State,Zip:	ADELPHI, MD 20783-1197

GARRISON - ADELPHI LABORATORY CTR (Continued) **S121869085**

Manifest Number:	016096548JJK
Transporter 1:	TRADEBE TRANSPORTATION, LLC
Transporter 2:	ENVIRONMENTAL TRANSPORT GROUP, INC
Generator Certifier:	MARY HANLON
Date Shipped Out:	04/27/2017
Destination Facility Certifier:	ORMA LEDGOR
Date Arrived at Destingation Facility:	05/08/2017
Quantity:	704
Unit:	Pounds

EPAID:	MD8213822762
Name:	GARRISON - ADELPHI LABORATORY CTR
Address:	2800 POWDER MILL ROAD
City,State,Zip:	ADELPHI, MD 20783-1197
Manifest Number:	016096548JJK
Transporter 1:	TRADEBE TRANSPORTATION, LLC
Transporter 2:	ENVIRONMENTAL TRANSPORT GROUP, INC
Generator Certifier:	MARY HANLON
Date Shipped Out:	04/27/2017
Destination Facility Certifier:	ORMA LEDGOR
Date Arrived at Destingation Facility:	05/08/2017
Quantity:	19
Unit:	Pounds

EPAID:	MD8213822762
Name:	GARRISON - ADELPHI LABORATORY CTR
Address:	2800 POWDER MILL ROAD
City,State,Zip:	ADELPHI, MD 20783-1197
Manifest Number:	016096570JJK
Transporter 1:	TRADEBE TRANSPORTATION, LLC
Transporter 2:	ENVIRONMENTAL TRANSPORT GROUP, INC
Generator Certifier:	MARY HANLON
Date Shipped Out:	06/08/2017
Destination Facility Certifier:	JAMES HOWLDON
Date Arrived at Destingation Facility:	06/20/2017
Quantity:	424
Unit:	Pounds

EPAID:	MD8213822762
Name:	GARRISON - ADELPHI LABORATORY CTR
Address:	2800 POWDER MILL ROAD
City,State,Zip:	ADELPHI, MD 20783-1197
Manifest Number:	016096588JJK
Transporter 1:	TRADEBE TRANSPORTATION LLC
Transporter 2:	ENVIRONMENTAL TRANSPORT GROUP INC
Generator Certifier:	MARY HANLON
Date Shipped Out:	06/30/2017
Destination Facility Certifier:	JAMES HAMILTON
Date Arrived at Destingation Facility:	07/11/2017
Quantity:	2916
Unit:	Pounds

Click this hyperlink while viewing on your computer to access
19 additional MD_MANIFEST: record(s) in the EDR Site Report.

11 **U.S. ARMY ADELPHI LABORATORY CENTER** **MD UST** **U003738067**
2800 POWDER MILL ROAD **N/A**
ADELPHI, MD 20783

UST:

Facility Id:	8018
Oper Name:	Van Hall, Sr.
Form Name:	Van C. Hall
Form Title:	Environmental Protection Specialist
Form Date:	06/01/2018
Owner Id:	526

Owner:

Owner Name:	U.S. Army Adelphi Laboratory Center
Owner Address:	2800 Powder Mill Road
Owner City:	Hyattsville
Owner State:	MD
Owner Zip:	20783
Owner Phone:	(301) 394-6309
Owner Contact:	Van Hall, Sr.

Tanks:

Tank ID:	1
Tank Status:	**Permanently Out Of Use**
Tank Capacity:	5000
Substance Description:	Gasoline
Tank Compartment:	False
Compartment Compartment:	A
Date Intalled:	01/01/1981
Tank Material Desc:	Asphalt Coated or Bare Steel
Pipe Material Desc:	Bare or Galvanized Steel

Tank ID:	10
Tank Status:	**Permanently Out Of Use**
Tank Capacity:	20000
Substance Description:	Heating Oil
Tank Compartment:	False
Compartment Compartment:	A
Date Intalled:	01/01/1976
Tank Material Desc:	Asphalt Coated or Bare Steel
Pipe Material Desc:	Bare or Galvanized Steel

Tank ID:	11
Tank Status:	**Permanently Out Of Use**
Tank Capacity:	20000
Substance Description:	Heating Oil
Tank Compartment:	False
Compartment Compartment:	A
Date Intalled:	01/01/1976
Tank Material Desc:	Asphalt Coated or Bare Steel
Pipe Material Desc:	Bare or Galvanized Steel

Tank ID:	12
Tank Status:	**Permanently Out Of Use**
Tank Capacity:	25000
Substance Description:	Heating Oil
Tank Compartment:	False
Compartment Compartment:	A
Date Intalled:	01/01/1976

U.S. ARMY ADELPHI LABORATORY CENTER (Continued) **U003738067**

Tank Material Desc: Asphalt Coated or Bare Steel
Pipe Material Desc: Fiberglass Reinforced Plastic

Tank ID: 13
Tank Status: Permanently Out Of Use
Tank Capacity: 25000
Substance Description: Heating Oil
Tank Compartment: False
Compartment Compartment: A
Date Intalled: 01/01/1976
Tank Material Desc: Asphalt Coated or Bare Steel
Pipe Material Desc: Bare or Galvanized Steel

Tank ID: 14
Tank Status: Currently In Use
Tank Capacity: 30000
Substance Description: Heating Oil
Tank Compartment: False
Compartment Compartment: A
Date Intalled: 04/01/1997
Tank Material Desc: Fiberglass Reinforced Plastic
Pipe Material Desc: Flexible Plastic

Tank ID: 15
Tank Status: Currently In Use
Tank Capacity: 30000
Substance Description: Heating Oil
Tank Compartment: False
Compartment Compartment: A
Date Intalled: 04/01/1997
Tank Material Desc: Fiberglass Reinforced Plastic
Pipe Material Desc: Flexible Plastic

Tank ID: 16
Tank Status: Currently In Use
Tank Capacity: 30000
Substance Description: Heating Oil
Tank Compartment: False
Compartment Compartment: A
Date Intalled: 04/01/1997
Tank Material Desc: Fiberglass Reinforced Plastic
Pipe Material Desc: Flexible Plastic

Tank ID: 18
Tank Status: Permanently Out Of Use
Tank Capacity: 500
Substance Description: Diesel
Tank Compartment: False
Compartment Compartment: A
Date Intalled: 01/01/1971
Tank Material Desc: Asphalt Coated or Bare Steel
Pipe Material Desc: Bare or Galvanized Steel

Tank ID: 19
Tank Status: Currently In Use
Tank Capacity: 600
Substance Description: Diesel

U.S. ARMY ADELPHI LABORATORY CENTER (Continued) **U003738067**

Tank Compartment:	False
Compartment Compartment:	A
Date Intalled:	05/01/1993
Tank Material Desc:	Fiberglass Reinforced Plastic
Pipe Material Desc:	Flexible Plastic

Tank ID:	2
Tank Status:	**Permanently Out Of Use**
Tank Capacity:	2000
Substance Description:	Diesel
Tank Compartment:	False
Compartment Compartment:	A
Date Intalled:	01/01/1976
Tank Material Desc:	Asphalt Coated or Bare Steel
Pipe Material Desc:	Bare or Galvanized Steel

Tank ID:	20
Tank Status:	**Permanently Out Of Use**
Tank Capacity:	500
Substance Description:	Diesel
Tank Compartment:	False
Compartment Compartment:	A
Date Intalled:	01/01/1976
Tank Material Desc:	Asphalt Coated or Bare Steel
Pipe Material Desc:	Bare or Galvanized Steel

Tank ID:	21
Tank Status:	**Currently In Use**
Tank Capacity:	600
Substance Description:	Diesel
Tank Compartment:	False
Compartment Compartment:	A
Date Intalled:	05/01/1993
Tank Material Desc:	Fiberglass Reinforced Plastic
Pipe Material Desc:	Flexible Plastic

Tank ID:	22
Tank Status:	**Permanently Out Of Use**
Tank Capacity:	500
Substance Description:	Diesel
Tank Compartment:	False
Compartment Compartment:	A
Date Intalled:	01/01/1976
Tank Material Desc:	Asphalt Coated or Bare Steel
Pipe Material Desc:	Bare or Galvanized Steel

Tank ID:	23
Tank Status:	**Currently In Use**
Tank Capacity:	600
Substance Description:	Diesel
Tank Compartment:	False
Compartment Compartment:	A
Date Intalled:	07/01/1993
Tank Material Desc:	Fiberglass Reinforced Plastic
Pipe Material Desc:	Copper sleeved in plastic

Tank ID:	24

U.S. ARMY ADELPHI LABORATORY CENTER (Continued) **U003738067**

Tank Status:	**Permanently Out Of Use**
Tank Capacity:	550
Substance Description:	Diesel
Tank Compartment:	False
Compartment Compartment:	A
Date Intalled:	01/01/1971
Tank Material Desc:	Asphalt Coated or Bare Steel
Pipe Material Desc:	Bare or Galvanized Steel

Tank ID:	25
Tank Status:	**Currently In Use**
Tank Capacity:	550
Substance Description:	Diesel
Tank Compartment:	False
Compartment Compartment:	A
Date Intalled:	05/01/1990
Tank Material Desc:	Fiberglass Reinforced Plastic
Pipe Material Desc:	Flexible Plastic

Tank ID:	26
Tank Status:	**Permanently Out Of Use**
Tank Capacity:	6000
Substance Description:	Other
Tank Compartment:	False
Compartment Compartment:	A
Date Intalled:	01/01/1981
Tank Material Desc:	Asphalt Coated or Bare Steel
Pipe Material Desc:	Bare or Galvanized Steel

Tank ID:	27
Tank Status:	**Permanently Out Of Use**
Tank Capacity:	6000
Substance Description:	Diesel
Tank Compartment:	False
Compartment Compartment:	A
Date Intalled:	08/01/1993
Tank Material Desc:	Fiberglass Reinforced Plastic
Pipe Material Desc:	Fiberglass Reinforced Plastic

Tank ID:	28
Tank Status:	**Permanently Out Of Use**
Tank Capacity:	1000
Substance Description:	Heating Oil
Tank Compartment:	False
Compartment Compartment:	A
Date Intalled:	01/01/1976
Tank Material Desc:	Asphalt Coated or Bare Steel
Pipe Material Desc:	Bare or Galvanized Steel

Tank ID:	29
Tank Status:	**Permanently Out Of Use**
Tank Capacity:	1000
Substance Description:	Heating Oil
Tank Compartment:	False
Compartment Compartment:	A
Date Intalled:	01/01/1976
Tank Material Desc:	Asphalt Coated or Bare Steel

U.S. ARMY ADELPHI LABORATORY CENTER (Continued) **U003738067**

Pipe Material Desc: Bare or Galvanized Steel

Tank ID: 3
Tank Status: Permanently Out Of Use
Tank Capacity: 500
Substance Description: Used Oil
Tank Compartment: False
Compartment Compartment: A
Date Intalled: 01/01/1976
Tank Material Desc: Asphalt Coated or Bare Steel
Pipe Material Desc: Bare or Galvanized Steel

Tank ID: 30
Tank Status: Currently In Use
Tank Capacity: 2500
Substance Description: Heating Oil
Tank Compartment: False
Compartment Compartment: A
Date Intalled: 06/01/1993
Tank Material Desc: Fiberglass Reinforced Plastic
Pipe Material Desc: Copper sleeved in plastic

Tank ID: 31
Tank Status: Permanently Out Of Use
Tank Capacity: 1000
Substance Description: Heating Oil
Tank Compartment: False
Compartment Compartment: A
Date Intalled: 01/01/1981
Tank Material Desc: Asphalt Coated or Bare Steel
Pipe Material Desc: Bare or Galvanized Steel

Tank ID: 32
Tank Status: Permanently Out Of Use
Tank Capacity: 1000
Substance Description: Heating Oil
Tank Compartment: False
Compartment Compartment: A
Date Intalled: 01/01/1976
Tank Material Desc: Asphalt Coated or Bare Steel
Pipe Material Desc: Bare or Galvanized Steel

Tank ID: 33
Tank Status: Currently In Use
Tank Capacity: 2500
Substance Description: Heating Oil
Tank Compartment: False
Compartment Compartment: A
Date Intalled: 06/01/1993
Tank Material Desc: Fiberglass Reinforced Plastic
Pipe Material Desc: Copper sleeved in plastic

Tank ID: 34
Tank Status: Permanently Out Of Use
Tank Capacity: 10000
Substance Description: Heating Oil
Tank Compartment: False

U.S. ARMY ADELPHI LABORATORY CENTER (Continued) **U003738067**

Compartment Compartment: A
Date Intalled: 01/01/1981
Tank Material Desc: Asphalt Coated or Bare Steel
Pipe Material Desc: Bare or Galvanized Steel

Tank ID: 35
Tank Status: **Permanently Out Of Use**
Tank Capacity: 300
Substance Description: Used Oil
Tank Compartment: False
Compartment Compartment: A
Date Intalled: 01/01/1971
Tank Material Desc: Asphalt Coated or Bare Steel
Pipe Material Desc: Bare or Galvanized Steel

Tank ID: 36
Tank Status: **Permanently Out Of Use**
Tank Capacity: 10000
Substance Description: Diesel
Tank Compartment: False
Compartment Compartment: A
Date Intalled: 08/01/1993
Tank Material Desc: Fiberglass Reinforced Plastic
Pipe Material Desc: Flexible Plastic

Tank ID: 37
Tank Status: **Permanently Out Of Use**
Tank Capacity: 3000
Substance Description: Heating Oil
Tank Compartment: False
Compartment Compartment: A
Date Intalled: 01/01/1976
Tank Material Desc: Asphalt Coated or Bare Steel
Pipe Material Desc: Bare or Galvanized Steel

Tank ID: 39
Tank Status: **Permanently Out Of Use**
Tank Capacity: 1000
Substance Description: Heating Oil
Tank Compartment: False
Compartment Compartment: A
Date Intalled: 06/01/1987
Tank Material Desc: Cathodically Protected Steel (Coating w/CP - Galvanic)
Pipe Material Desc: Flexible Plastic

Tank ID: 4
Tank Status: **Permanently Out Of Use**
Tank Capacity: 6000
Substance Description: Gasoline
Tank Compartment: False
Compartment Compartment: A
Date Intalled: 12/01/1990
Tank Material Desc: Fiberglass Reinforced Plastic
Pipe Material Desc: Fiberglass Reinforced Plastic

Tank ID: 40
Tank Status: **Permanently Out Of Use**

U.S. ARMY ADELPHI LABORATORY CENTER (Continued) **U003738067**

Tank Capacity:	3000
Substance Description:	Heating Oil
Tank Compartment:	False
Compartment Compartment:	A
Date Intalled:	08/01/1993
Tank Material Desc:	Fiberglass Reinforced Plastic
Pipe Material Desc:	Flexible Plastic

Tank ID:	41
Tank Status:	**Permanently Out Of Use**
Tank Capacity:	550
Substance Description:	Heating Oil
Tank Compartment:	False
Compartment Compartment:	A
Date Intalled:	01/01/1981
Tank Material Desc:	Asphalt Coated or Bare Steel
Pipe Material Desc:	Bare or Galvanized Steel

Tank ID:	42
Tank Status:	**Permanently Out Of Use**
Tank Capacity:	600
Substance Description:	Heating Oil
Tank Compartment:	False
Compartment Compartment:	A
Date Intalled:	02/01/1997
Tank Material Desc:	Fiberglass Reinforced Plastic
Pipe Material Desc:	Flexible Plastic

Tank ID:	43
Tank Status:	**Permanently Out Of Use**
Tank Capacity:	1000
Substance Description:	Heating Oil
Tank Compartment:	False
Compartment Compartment:	A
Date Intalled:	Not reported
Tank Material Desc:	Composite (Steel w/ FRP)
Pipe Material Desc:	Copper

Tank ID:	44
Tank Status:	**Permanently Out Of Use**
Tank Capacity:	6000
Substance Description:	Heating Oil
Tank Compartment:	False
Compartment Compartment:	A
Date Intalled:	Not reported
Tank Material Desc:	Composite (Steel w/ FRP)
Pipe Material Desc:	Copper

Tank ID:	5
Tank Status:	**Permanently Out Of Use**
Tank Capacity:	2500
Substance Description:	Diesel
Tank Compartment:	False
Compartment Compartment:	A
Date Intalled:	12/01/1990
Tank Material Desc:	Fiberglass Reinforced Plastic
Pipe Material Desc:	Fiberglass Reinforced Plastic

U.S. ARMY ADELPHI LABORATORY CENTER (Continued) **U003738067**

Tank ID:	7
Tank Status:	**Permanently Out Of Use**
Tank Capacity:	300
Substance Description:	Other
Tank Compartment:	False
Compartment Compartment:	A
Date Intalled:	01/01/1976
Tank Material Desc:	Asphalt Coated or Bare Steel
Pipe Material Desc:	Bare or Galvanized Steel

Tank ID:	8
Tank Status:	**Permanently Out Of Use**
Tank Capacity:	20000
Substance Description:	Heating Oil
Tank Compartment:	False
Compartment Compartment:	A
Date Intalled:	01/01/1971
Tank Material Desc:	Asphalt Coated or Bare Steel
Pipe Material Desc:	Bare or Galvanized Steel

Tank ID:	9
Tank Status:	**Permanently Out Of Use**
Tank Capacity:	20000
Substance Description:	Heating Oil
Tank Compartment:	False
Compartment Compartment:	A
Date Intalled:	01/01/1971
Tank Material Desc:	Asphalt Coated or Bare Steel
Pipe Material Desc:	Bare or Galvanized Steel

---

11 **US ARMY RESEARCH LAB** **MD OCPCASES** **S121712774**
2800 POWDER MILL RD BLDG 203 **N/A**
ADELPHI, MD 20783

OCPCASES:

Name:	US ARMY RESEARCH LAB
Address:	2800 POWDER MILL RD BLDG 203
City,State,Zip:	ADELPHI, MD 20783
Facility ID:	93-1668PG2
Facility Status/Code:	CLOSED/
Date Open:	02/24/1993
Date Closed:	01/12/1996
Release:	Not reported
Cleanup:	Not reported
Registration Number:	8018

11 ADELPHI LAB CENTER **NY MANIFEST** **S122481925**
2800 POWDER MILL ROAD **N/A**
ADELPHI, MD 20783

NY MANIFEST:

Name:	ADELPHI LAB CENTER
Address:	2800 POWDER MILL ROAD
City,State,Zip:	ADELPHI, MD 20783
Country:	USA
EPA ID:	MD8213822762
Facility Status:	Not reported
Location Address 1:	2800 POWDER MILL ROAD
Code:	BP
Location Address 2:	Not reported
Total Tanks:	Not reported
Location City:	ADELPHI
Location State:	MD
Location Zip:	20783
Location Zip 4:	Not reported

NY MANIFEST:

EPAID:	MD8213822762
Mailing Name:	ADELPHI LAB CENTER
Mailing Contact:	PHILIP P KONOHIA
Mailing Address 1:	2800 POWDER MILL ROAD
Mailing Address 2:	Not reported
Mailing City:	ADELPHI
Mailing State:	MD
Mailing Zip:	20783
Mailing Zip 4:	Not reported
Mailing Country:	USA
Mailing Phone:	3013944511

NY MANIFEST:

Document ID:	NYC6411161
Manifest Status:	Not reported
seq:	01
Year:	2002
Trans1 State ID:	AD76819NY
Trans2 State ID:	Not reported
Generator Ship Date:	06/19/2002
Trans1 Recv Date:	06/19/2002
Trans2 Recv Date:	Not reported
TSD Site Recv Date:	06/24/2002
Part A Recv Date:	Not reported
Part B Recv Date:	Not reported
Generator EPA ID:	MD8213822762
Trans1 EPA ID:	NYD982792814
Trans2 EPA ID:	Not reported
TSDF ID 1:	NYD000632372
TSDF ID 2:	Not reported
Manifest Tracking Number:	Not reported
Import Indicator:	Not reported
Export Indicator:	Not reported
Discr Quantity Indicator:	Not reported
Discr Type Indicator:	Not reported
Discr Residue Indicator:	Not reported
Discr Partial Reject Indicator:	Not reported
Discr Full Reject Indicator:	Not reported

ADELPHI LAB CENTER (Continued) **S122481925**

Manifest Ref Number:	Not reported
Alt Facility RCRA ID:	Not reported
Alt Facility Sign Date:	Not reported
MGMT Method Type Code:	Not reported
Waste Code:	D003 - NON-LISTED REACTIVE WASTES
Waste Code:	Not reported
Waste Code:	Not reported
Waste Code:	Not reported
Waste Code:	Not reported
Waste Code:	Not reported
Quantity:	00005
Units:	P - Pounds
Number of Containers:	002
Container Type:	CY - Cylinders
Handling Method:	T Chemical, physical, or biological treatment.
Specific Gravity:	01.00

---

11 **US ARMY LABORATORY CENTER** **MD OCPCASES** **S121712325**
2800 POWDERMILL RD **N/A**
ADELPHI, MD 20783

OCPCASES:

Name:	US ARMY LABORATORY CENTER
Address:	2800 POWDERMILL RD
City,State,Zip:	ADELPHI, MD 20783
Facility ID:	01-1265PG2
Facility Status/Code:	CLOSED/Compliance Inspections (C3, 4, 4A, 5, 9, 10, 11)
Date Open:	03/12/2001
Date Closed:	10/22/2002
Release:	NO
Cleanup:	NO
Registration Number:	8018

---

11 **ARMY RESEARCH LAB** **MD OCPCASES** **S121712355**
2800 POWDERMILL RD **N/A**
ADELPHI, MD 20783

OCPCASES:

Name:	ARMY RESEARCH LAB
Address:	2800 POWDERMILL RD
City,State,Zip:	ADELPHI, MD 20783
Facility ID:	03-1986PG2
Facility Status/Code:	CLOSED/Retrofit/Repair - Motor/Lube Oil
Date Open:	06/17/2003
Date Closed:	07/29/2004
Release:	NO
Cleanup:	NO
Registration Number:	8018

11 **US ARMY ADELPHI LAB CENTER** **MD OCPCASES** **S104600920**
2800 POWDER MILL RD BLDG 112 **N/A**
ADELPHI, MD 20783

OCPCASES:

Name:	US ARMY ADELPHI LAB CENTER
Address:	2800 POWDER MILL RD BLDG 112
City,State,Zip:	ADELPHI, MD 20783
Facility ID:	97-1229PG2
Facility Status/Code:	CLOSED/New Installation - Motor/Lube Oil
Date Open:	01/03/1997
Date Closed:	06/21/2000
Release:	NO
Cleanup:	NO
Registration Number:	8018

---

11 **US ARMY LAB** **MD OCPCASES** **S106695883**
2800 POWDER MILL RD **MD HIST LUST** **N/A**
ADELPHI, MD 20783 **MD NPDES**
MD AIRS
MD ASBESTOS

OCPCASES:

Name:	ADELPHI LAB CENTER BLDG 406
Address:	2800 POWDER MILL RD
City,State,Zip:	ADELPHI, MD 20783
Facility ID:	04-1966PG2
Facility Status/Code:	CLOSED/Tank Test Failure - Motor/Lube Oil
Date Open:	05/18/2004
Date Closed:	08/06/2004
Release:	NO
Cleanup:	NO
Registration Number:	8018

Name:	ADELPHI LAB CENTER
Address:	2800 POWDER MILL RD
City,State,Zip:	ADELPHI, MD 20783
Facility ID:	05-0281PG2
Facility Status/Code:	CLOSED/Other (Specify)
Date Open:	08/30/2004
Date Closed:	09/09/2004
Release:	YES
Cleanup:	YES
Registration Number:	8018

Name:	US ARMY ADELPHI LAB/BLDG 205
Address:	2800 POWDER MILL RD
City,State,Zip:	ADELPHI, MD 20783
Facility ID:	10-0077PG
Facility Status/Code:	CLOSED/Other - Motor/Lube Oil
Date Open:	08/06/2009
Date Closed:	10/08/2009
Release:	NO
Cleanup:	NO
Registration Number:	8018

Name:	US ARMY ADELPHI LAB CENTER
Address:	2800 POWDER MILL RD
City,State,Zip:	ADELPHI, MD 20783
Facility ID:	13-0229PG

US ARMY LAB (Continued) **S106695883**

Facility Status/Code: CLOSED/Tank Closure - Commercial Heating Oil
Date Open: 10/18/2012
Date Closed: 01/03/2013
Release: NO
Cleanup: NO
Registration Number: 8018

Name: US ARMY ADELPHI LAB CNTR
Address: 2800 POWDER MILL RD
City,State,Zip: ADELPHI, MD 20783
Facility ID: 16-0079PG
Facility Status/Code: CLOSED/Tank Closure - Commercial Heating Oil
Date Open: 08/05/2015
Date Closed: 10/13/2015
Release: YES
Cleanup: YES
Registration Number: 8018

Name: US ARMY ADELPHI LAB CENTER
Address: 2800 POWDER MILL RD
City,State,Zip: HYATTSVILLE, MD 20783
Facility ID: 16-0278PG
Facility Status/Code: OPEN/Other - Motor/Lube Oil
Date Open: 11/10/2015
Date Closed: Not reported
Release: YES
Cleanup: Not reported
Registration Number: 8018

Name: HARRY DIAMOND LAB
Address: 2800 POWDER MILL RD
City,State,Zip: ADELPHI, MD 20783
Facility ID: 9-0920PG2
Facility Status/Code: CLOSED/
Date Open: 12/15/1988
Date Closed: 08/01/1995
Release: Not reported
Cleanup: Not reported
Registration Number: 8018

Name: HARRY DIAMOND LAB
Address: 2800 POWDER MILL RD
City,State,Zip: ADELPHI, MD 20783
Facility ID: 91-2345PG2
Facility Status/Code: CLOSED/
Date Open: 05/30/1991
Date Closed: 05/31/1991
Release: Not reported
Cleanup: Not reported
Registration Number: 8018

Name: US ARMY RESEARCH LAB
Address: 2800 POWDER MILL RD BLDG 202
City,State,Zip: ADELPHI, MD 20783
Facility ID: 93-1669PG2
Facility Status/Code: CLOSED/
Date Open: 02/24/1993

US ARMY LAB (Continued) **S106695883**

Date Closed: 01/12/1996
Release: Not reported
Cleanup: Not reported
Registration Number: 8018

Name: US ARMY RESEARCH LAB
Address: 2800 POWDER MILL RD BLDG 500
City,State,Zip: ADELPHI, MD 20783
Facility ID: 94-0008PG2
Facility Status/Code: CLOSED/
Date Open: 07/01/1993
Date Closed: 01/25/1996
Release: Not reported
Cleanup: Not reported
Registration Number: 8018

Name: US ARMY LAB
Address: 2800 POWDER MILL RD
City,State,Zip: ADELPHI, MD 20783
Facility ID: 94-0677PG2
Facility Status/Code: CLOSED/
Date Open: 08/27/1993
Date Closed: 08/22/1994
Release: Not reported
Cleanup: Not reported
Registration Number: 8018

Name: US ARMY RESEARCH LAB
Address: 2800 POWDER MILL RD BLDG 504
City,State,Zip: ADELPHI, MD 20783
Facility ID: 94-1081PG2
Facility Status/Code: CLOSED/
Date Open: 05/13/1993
Date Closed: 01/12/1996
Release: Not reported
Cleanup: Not reported
Registration Number: 8018

Name: US ARMY RESEARCH LAB
Address: 2800 POWDER MILL RD BLDG 500
City,State,Zip: ADELPHI, MD 20783
Facility ID: 94-0008PG2
Facility Status/Code: CLOSED/
Date Open: 07/01/1993
Date Closed: 01/25/1996
Release: Not reported
Cleanup: Not reported
Registration Number: 8018

Name: US ARMY LAB
Address: 2800 POWDER MILL RD
City,State,Zip: ADELPHI, MD 20783
Facility ID: 94-0677PG2
Facility Status/Code: CLOSED/
Date Open: 08/27/1993
Date Closed: 08/22/1994
Release: Not reported

US ARMY LAB (Continued) **S106695883**

Cleanup: Not reported
Registration Number: 8018

Name: US ARMY RESEARCH LAB
Address: 2800 POWDER MILL RD BLDG 504
City,State,Zip: ADELPHI, MD 20783
Facility ID: 94-1081PG2
Facility Status/Code: CLOSED/
Date Open: 05/13/1993
Date Closed: 01/12/1996
Release: Not reported
Cleanup: Not reported
Registration Number: 8018

Name: US ARMY RESEARCH CENTER - HARRY DIAMOND
Address: 2800 POWDER MILL RD
City,State,Zip: ADELPHI, MD 20783
Facility ID: 96-1969PG2
Facility Status/Code: CLOSED/B-9
Date Open: 04/17/1996
Date Closed: 07/06/2000
Release: YES
Cleanup: YES
Registration Number: 8018

Name: US ARMY ADELPHI/HARRY DIAMOND CONSTRUCTION/LAB BLAKE
Address: 2800 POWDER MILL RD
City,State,Zip: ADELPHI, MD 20783
Facility ID: 97-2065PG2
Facility Status/Code: CLOSED/Vehicle Accident
Date Open: 05/09/1997
Date Closed: 12/22/1999
Release: YES
Cleanup: YES
Registration Number: 8018

Historical LUST:
Recover Type: Handbail - Hand Bailing the monitoring wells for free product
County: PRINCE GEORGE'S
Case Number: 92-1320PG
Open/Closed: OPEN

NPDES:
Name: U.S. ARMY - ADELPHI LABORATORY CENTER
Address: 2800 POWDER MILL RD
City,State,Zip: ADELPHI, MD 20783
Facility Status: History
Bay Trib Number: Not reported
Watershed: Anacostia River - 02140205
Permit Type: General Permit
Description: Not reported
Sic Number: 9199
Permit Number: Not reported
Npdes Number: MDR000010
App Description: Not reported
Latitude/Longitude: Not reported

US ARMY LAB (Continued) **S106695883**

Last Issued:	04/22/2004
Expiration Date:	11/30/2007
Owner Name:	Not reported
Owner Address:	Not reported
Owner Address 2:	Not reported
Owner City:	Not reported
Owner State:	Not reported
Owner Zip:	Not reported
Received:	Not reported
Comments:	Not reported

AI ID:	1828
Address 2:	Not reported
SIC Description:	General Government, NEC
SIC Code2:	Not reported
SIC Description 2:	Not reported
SIC Code 3:	Not reported
SIC Description 3:	Not reported
Status Date:	11/30/2007
State Number:	02SW0010
Approval Issued Date:	04/22/2004
Effective End Date:	03/10/2020
Name:	U.S. ARMY - ADELPHI LABORATORY CENTER
Address:	2800 POWDER MILL RD
City,State,Zip:	ADELPHI, MD 20783
Facility Status:	History
Bay Trib Number:	Not reported
Watershed:	Anacostia River - 02140205
Permit Type:	General Permit
Description:	Not reported
Sic Number:	9199
Permit Number:	Not reported
Npdes Number:	MDR000010
App Description:	Not reported
Latitude/Longitude:	Not reported
Last Issued:	04/22/2004
Expiration Date:	11/30/2007
Owner Name:	Not reported
Owner Address:	Not reported
Owner Address 2:	Not reported
Owner City:	Not reported
Owner State:	Not reported
Owner Zip:	Not reported
Received:	Not reported
Comments:	Not reported

AI ID:	1828
Address 2:	Not reported
SIC Description:	General Government, NEC
SIC Code2:	Not reported
SIC Description 2:	Not reported
SIC Code 3:	Not reported
SIC Description 3:	Not reported
Status Date:	11/30/2007
State Number:	02SW0010
Approval Issued Date:	04/22/2004
Effective End Date:	03/10/2020

US ARMY LAB (Continued) **S106695883**

Name:	U.S. ARMY - ADELPHI LABORATORY CENTER
Address:	2800 POWDER MILL RD
City,State,Zip:	ADELPHI, MD 20783
Facility Status:	Not reported
Bay Trib Number:	Not reported
Watershed:	Not reported
Permit Type:	Not reported
Description:	Not reported
Sic Number:	Not reported
Permit Number:	Not reported
Npdes Number:	Not reported
App Description:	Not reported
Latitude/Longitude:	Not reported
Last Issued:	Not reported
Expiration Date:	Not reported
Owner Name:	Not reported
Owner Address:	Not reported
Owner Address 2:	Not reported
Owner City:	Not reported
Owner State:	Not reported
Owner Zip:	Not reported
Received:	Received_March2013
Comments:	Application received for Installment of one (1) Boiler rated @ 15.45 MMBtu
AI ID:	Not reported
Address 2:	Not reported
SIC Description:	Not reported
SIC Code2:	Not reported
SIC Description 2:	Not reported
SIC Code 3:	Not reported
SIC Description 3:	Not reported
Status Date:	Not reported
State Number:	Not reported
Approval Issued Date:	Not reported
Effective End Date:	Not reported
Name:	U.S. ARMY - ADELPHI LABORATORY CENTER
Address:	2800 POWDER MILL RD
City,State,Zip:	ADELPHI, MD 20783
Facility Status:	Not reported
Bay Trib Number:	Not reported
Watershed:	Not reported
Permit Type:	Not reported
Description:	Not reported
Sic Number:	Not reported
Permit Number:	Not reported
Npdes Number:	Not reported
App Description:	Not reported
Latitude/Longitude:	Not reported
Last Issued:	Not reported
Expiration Date:	Not reported
Owner Name:	Not reported
Owner Address:	Not reported
Owner Address 2:	Not reported
Owner City:	Not reported
Owner State:	Not reported
Owner Zip:	Not reported

US ARMY LAB (Continued) **S106695883**

Received:	Received_March2016
Comments:	Application received for Installation of (2) fuel burning equip >10 MBTu Dual fired boilers rated @15.45MBTu
AI ID:	Not reported
Address 2:	Not reported
SIC Description:	Not reported
SIC Code2:	Not reported
SIC Description 2:	Not reported
SIC Code 3:	Not reported
SIC Description 3:	Not reported
Status Date:	Not reported
State Number:	Not reported
Approval Issued Date:	Not reported
Effective End Date:	Not reported
Name:	U.S. ARMY ADELPHI LABORATORY CENTER
Address:	2800 POWDER MILL RD
City,State,Zip:	ADELPHI, MD 20783
Facility Status:	Not reported
Bay Trib Number:	Not reported
Watershed:	Not reported
Permit Type:	Not reported
Description:	Not reported
Sic Number:	Not reported
Permit Number:	Not reported
Npdes Number:	Not reported
App Description:	Not reported
Latitude/Longitude:	Not reported
Last Issued:	Not reported
Expiration Date:	Not reported
Owner Name:	Not reported
Owner Address:	Not reported
Owner Address 2:	Not reported
Owner City:	Not reported
Owner State:	Not reported
Owner Zip:	Not reported
Received:	Received_April2016
Comments:	Application received for Simple PTC for Cogeneration Unit
AI ID:	Not reported
Address 2:	Not reported
SIC Description:	Not reported
SIC Code2:	Not reported
SIC Description 2:	Not reported
SIC Code 3:	Not reported
SIC Description 3:	Not reported
Status Date:	Not reported
State Number:	Not reported
Approval Issued Date:	Not reported
Effective End Date:	Not reported
Name:	U.S. ARMY ADELPHI LABORATORY CENTER
Address:	2800 POWDER MILL RD
City,State,Zip:	ADELPHI, MD 20783
Facility Status:	Not reported
Bay Trib Number:	Not reported
Watershed:	Not reported
Permit Type:	Not reported

US ARMY LAB (Continued) **S106695883**

Description:	Not reported
Sic Number:	Not reported
Permit Number:	Not reported
Npdes Number:	Not reported
App Description:	Not reported
Latitude/Longitude:	Not reported
Last Issued:	Not reported
Expiration Date:	Not reported
Owner Name:	Not reported
Owner Address:	Not reported
Owner Address 2:	Not reported
Owner City:	Not reported
Owner State:	Not reported
Owner Zip:	Not reported
Received:	Received_November2016
Comments:	Issued 24-033-0883 Initial Part 70 PTO for Comb. Heat & Power

AI ID:	Not reported
Address 2:	Not reported
SIC Description:	Not reported
SIC Code2:	Not reported
SIC Description 2:	Not reported
SIC Code 3:	Not reported
SIC Description 3:	Not reported
Status Date:	Not reported
State Number:	Not reported
Approval Issued Date:	Not reported
Effective End Date:	Not reported
Name:	U.S. ARMY ADELPHI LABORATORY CENTER
Address:	2800 POWDER MILL RD
City,State,Zip:	ADELPHI, MD 20783
Facility Status:	Not reported
Bay Trib Number:	Not reported
Watershed:	Not reported
Permit Type:	Not reported
Description:	Not reported
Sic Number:	Not reported
Permit Number:	Not reported
Npdes Number:	Not reported
App Description:	Not reported
Latitude/Longitude:	Not reported
Last Issued:	Not reported
Expiration Date:	Not reported
Owner Name:	Not reported
Owner Address:	Not reported
Owner Address 2:	Not reported
Owner City:	Not reported
Owner State:	Not reported
Owner Zip:	Not reported
Received:	Received_June2016
Comments:	Issued 033-0883-5-1583 & -5-1584 Simple PTC for (2) Fuel burning Euip.

AI ID:	Not reported
Address 2:	Not reported
SIC Description:	Not reported
SIC Code2:	Not reported
SIC Description 2:	Not reported

US ARMY LAB (Continued) **S106695883**

SIC Code 3:	Not reported
SIC Description 3:	Not reported
Status Date:	Not reported
State Number:	Not reported
Approval Issued Date:	Not reported
Effective End Date:	Not reported
Name:	U.S. ARMY ADELPHI LABORATORY CENTER
Address:	2800 POWDER MILL RD
City,State,Zip:	ADELPHI, MD 20783
Facility Status:	Not reported
Bay Trib Number:	Not reported
Watershed:	Not reported
Permit Type:	Not reported
Description:	Not reported
Sic Number:	Not reported
Permit Number:	Not reported
Npdes Number:	Not reported
App Description:	Not reported
Latitude/Longitude:	Not reported
Last Issued:	Not reported
Expiration Date:	Not reported
Owner Name:	Not reported
Owner Address:	Not reported
Owner Address 2:	Not reported
Owner City:	Not reported
Owner State:	Not reported
Owner Zip:	Not reported
Received:	Received_July2016
Comments:	Issued 033-0883-9-1493 Simple PTC for Co-Generation Unit

AI ID:	Not reported
Address 2:	Not reported
SIC Description:	Not reported
SIC Code2:	Not reported
SIC Description 2:	Not reported
SIC Code 3:	Not reported
SIC Description 3:	Not reported
Status Date:	Not reported
State Number:	Not reported
Approval Issued Date:	Not reported
Effective End Date:	Not reported

AIRS:

Permit Number:	033-00883
Permit Type:	PART 70 P/O
Owner Name:	ADELPHI LABORATORY CENTER
Owner Address:	2800 POWDER MILL ROAD
Owner Address 2:	Not reported
Owner City,St,Zip:	ADELPHI, MD 20783
Issued Date:	02/01/2014
Expiration Date:	07/31/2019
PO Contact Number:	B04179
Title V:	ISSUED
Title V Certification:	CB / REVIEWED
Source Description:	COMBINED HEAT & POWER COGENERATION FACILITY
Nitrogen:	Not reported
Volatile Organic Compound:	Not reported
Sulfur Dioxide:	Not reported

US ARMY LAB (Continued) **S106695883**

Particulate Matter:	Not reported
Hazardous Air Pollutants:	Not reported
Carbon Monoxide:	Not reported
Carbon Dioxide:	Not reported
PM Condensable:	Not reported
Year:	Not reported
PT:	Not reported
PM 2.5:	Not reported
Methane:	Not reported
Mercury:	Not reported
BCRI:	Not reported
BHAP:	Not reported

ASBESTOS:

Name:	BLDG 204 - SITCORE
Address:	2800 POWDER MILL ROAD
City,State,Zip:	ADELPHI, MD 20783-
Year:	2018
Removal/Encapsulation/Demolition Start Date:	07/31/2018
Removal/Encapsulation/Demolition End Date:	08/03/2018
Days of the week worked:	MON-FRI
Volume off facility Component (Cat I) not removed:	0 Cubic Yards
Volume off facility Component (Cat I) not removed:	0 Cubic Yards
Volume off facility Component (Cat II) not removed:	0 Cubic Yards
Hours worked in a day:	7AM-4PM
Original or resubmit:	R Revised
Number of floors in building:	4
Pipe Cat I not removed:	0 Linear Feet
Pipe Cat II not removed:	0 Linear Feet
Type of Building:	Government
Contractor name:	Matos Builders, LLC
Length of project:	Not reported
Type of project from notification form:	N Renovation (NESHAP)
Volume off facility component Cat I non friable removed:	0 Cubic Yards
Pipes Cat I non friable removed:	0 Linear Feet
Surface area Cat I non friable removed:	0 Square Feet
Volume off facility component, Cat II non friable removed:	0 Cubic Yards
Pipe Cat II non friable removed:	0 Linear Feet
Surface area Cat II non friable removed:	0 Square Feet
Volume of facility component RACM removed:	0 Cubic Yards
Pipes RACM removed:	0 Linear Feet
Surface area RACM removed:	676 Square Feet
Surface area Cat I not removed:	0 Square Feet
Surface area Cat II not removed:	0 Square Feet
Site description (found in Section II of the notification):	2nd Floor
Owner of the site:	True
Landfill asbestos will be sent to:	True
Transporter of the waste:	True
Facility off components units:	Not reported
Pipes unit of measure:	Linear Feet
Surface area unit of measure:	Square Feet Square Feet
Received Date:	07/10/2018
Owner name:	DoD
Owner contact:	Weaver
Owner street address:	2800 Powder Mill Road
Owner street address 2:	Not reported

US ARMY LAB (Continued) **S106695883**

Owner city: Adelphi
Owner state: MD
Owner zip code: 20783-
ID number: 181430

---

11 **U S ARMY RESEARCH LAB** **MD OCPCASES** **S116601161**
2800 POWDER MILL RD BLDG 403 **N/A**
ADELPHI, MD 20783

OCPCASES:

Name:	U S ARMY RESEARCH LAB
Address:	2800 POWDER MILL RD BLDG 403
City,State,Zip:	ADELPHI, MD 20783
Facility ID:	93-2441PG2
Facility Status/Code:	CLOSED/
Date Open:	04/28/1993
Date Closed:	01/18/1996
Release:	Not reported
Cleanup:	Not reported
Registration Number:	8018

---

11 **U.S. ARMY - ADELPHI LABORATORY CENTER** **MD AST** **A100472287**
2800 POWDER MILL RD **N/A**
ADELPHI, MD 20783

AST:

Facility Id:	2008-OPT-3192
Name:	U.S. ARMY - ADELPHI LABORATORY CENTER
Address:	2800 POWDER MILL RD
City,State,Zip:	ADELPHI, MD 20783
Bill Name:	U.S. Army - Adelphi Laboratory Center
Bill Addr:	Not reported
Bill Addr2:	Not reported
Bill City/State/Zip:	Not reported
Bill Phone:	Not reported
Owner:	Not reported
Owner Address:	Not reported
Owner City State Zip:	Not reported

Tanks:

Tank ID:	Not reported
Capacity:	Not reported
Product:	Not reported
AI ID:	1828
Permit Type:	Oil Operations
Product Description:	Not reported
Owner Phone:	Not reported

11 **HARRY DIAMOND LAB** **MD OCPCASES** **S101184078**
2800 POWDERMILL RD BLDG 500 **N/A**
ADELPHI, MD 20783

OCPCASES:

Name:	HARRY DIAMOND LAB
Address:	2800 POWDERMILL RD BLDG 500
City,State,Zip:	ADELPHI, MD 20783
Facility ID:	94-2749PG2
Facility Status/Code:	CLOSED/
Date Open:	04/25/1994
Date Closed:	01/03/1996
Release:	Not reported
Cleanup:	Not reported
Registration Number:	8018

Name:	HARRY DIAMOND LAB
Address:	2800 POWDERMILL RD BLDG 500
City,State,Zip:	ADELPHI, MD 20783
Facility ID:	94-2749PG2
Facility Status/Code:	CLOSED/
Date Open:	04/25/1994
Date Closed:	01/03/1996
Release:	Not reported
Cleanup:	Not reported
Registration Number:	8018

---

11 **US ARMY RESEARCH CENTER** **MD OCPCASES** **S104600650**
2800 POWDER MILL RD BLDG 106 **N/A**
ADELPHI, MD 20783

OCPCASES:

Name:	HARRY DIAMOND LAB
Address:	2800 POWDER MILL RD BLDG 106
City,State,Zip:	ADELPHI, MD 20783
Facility ID:	92-1320PG2
Facility Status/Code:	CLOSED/
Date Open:	12/09/1991
Date Closed:	04/25/1996
Release:	Not reported
Cleanup:	Not reported
Registration Number:	8018

Name:	US ARMY RESEARCH CENTER
Address:	2800 POWDER MILL RD BLDG 106
City,State,Zip:	ADELPHI, MD 20783
Facility ID:	97-0927PG2
Facility Status/Code:	CLOSED/B-9
Date Open:	11/19/1996
Date Closed:	05/29/1997
Release:	YES
Cleanup:	NO
Registration Number:	8018

11 **US ARMY RESEARCH CENTER** **MD OCPCASES** **S104600975**
2800 POWDER MILL RD BLDG 505 **N/A**
ADELPHI, MD 20783

OCPCASES:

Name:	US ARMY RESEARCH CENTER
Address:	2800 POWDER MILL RD BLDG 505
City,State,Zip:	ADELPHI, MD 20783
Facility ID:	97-1289PG2
Facility Status/Code:	CLOSED/B-9
Date Open:	01/15/1997
Date Closed:	02/12/1997
Release:	NO
Cleanup:	NO
Registration Number:	8018

---

11 **HARRY DIAMOND LAB, BLDG** **MD OCPCASES** **S116601299**
2800 POWDER MILL RD BLDG 406 **N/A**
ADELPHI, MD 20783

OCPCASES:

Name:	HARRY DIAMOND LAB, BLDG
Address:	2800 POWDER MILL RD BLDG 406
City,State,Zip:	ADELPHI, MD 20783
Facility ID:	93-2878PG2
Facility Status/Code:	CLOSED/
Date Open:	06/28/1993
Date Closed:	01/18/1996
Release:	Not reported
Cleanup:	Not reported
Registration Number:	8018

---

11 **ADELPHI LABORATORY CENTER** **MD LRP** **S110089802**
2800 POWDERMILL ROAD **N/A**
ADELPHI, MD 21771

MD LRP:

Name:	ADELPHI LABORATORY CENTER
Address:	2800 POWDERMILL ROAD
City,State,Zip:	ADELPHI, MD 21771
Factsheet URL:	http://mde.maryland.gov/programs/Land/MarylandBrownfieldVCP/Documents/ www.mde.state.md.us/assets/document/brownfields/Adelphi_Lab.pdf
Voluntary Cleanup Program:	No
Brownfield Assesment Complete:	No
NPL:	No
Federal Facility:	Yes
Alias:	Harry Diamond Laboratories
Groundwater:	No
Assessment On-Going:	No
Remediation On-Going:	No
Withdrawn:	No
GW Chlorinated:	Yes
GW Petroleum:	Yes
GW Metals:	Yes
GW Pesticides:	No
GW PCB:	No
GW PAH:	No
Soil Chlorinated:	No

ADELPHI LABORATORY CENTER (Continued) **S110089802**

Soil Metals:	No
Soil Pesticides:	No
Soil PCB:	Yes
Soil PAH:	No
Soil Petroleum:	No
Sediment Chlorinated:	No
Sediment Petroleum:	No
Sediment Metals:	No
Sediment Pesticides:	No
Sediment PCB:	No
Sediment PAH:	No
SW Chlorinated:	Yes
SW Petroleum:	No
SW Metals:	No
SW Pesticides:	No
SW PCB:	No
SW PAH:	No
Site Assessment:	No
Tax Map Number:	Not reported
File Available:	No
BMI Number:	MD0068
Archived:	No
Table Site ID:	353
Parcel Number:	Not reported
Block:	Not reported
Lot Number:	Not reported
Tax ID:	Not reported
Det Issued:	No
Enfor congo:	No
CHS Oversig:	No
EPAID:	MD8213822762
Regulatory:	Federal Facilities
FY Open:	Not reported
FY_Closed:	Not reported

---

11 **US ARMY ADELPHI LAB CTR** **MD OCPCASES** **S118505035**
2800 POWDER MILL RD **N/A**
ADELPHI, MD 20783

OCPCASES:

Name:	US ARMY ADELPHI LAB CTR
Address:	2800 POWDER MILL RD
City,State,Zip:	ADELPHI, MD 20783
Facility ID:	15-0732PG
Facility Status/Code:	CLOSED/Tank Closure - Motor/Lube Oil
Date Open:	06/17/2015
Date Closed:	10/06/2015
Release:	NO
Cleanup:	NO
Registration Number:	8018

11 **HARRY DIAMOND LAB** **MD OCPCASES** **S116601295**
2800 POWDER MILL RD BLDG 204 **N/A**
ADELPHI, MD 20783

OCPCASES:

Name:	HARRY DIAMOND LAB
Address:	2800 POWDER MILL RD BLDG 204
City,State,Zip:	ADELPHI, MD 20783
Facility ID:	93-2868PG2
Facility Status/Code:	CLOSED/
Date Open:	06/18/1993
Date Closed:	01/12/1996
Release:	Not reported
Cleanup:	Not reported
Registration Number:	8018

---

12 **DUGAN RESIDENCE** **MD OCPCASES** **S108540353**
1710 EDGEWATER DR **N/A**
SILVER SPRING, MD 20904

OCPCASES:

Name:	DUGAN RESIDENCE
Address:	1710 EDGEWATER DR
City,State,Zip:	SILVER SPRING, MD 20904
Facility ID:	07-0854MO1
Facility Status/Code:	CLOSED/Tank Closure - Residential Heating Oil
Date Open:	05/14/2007
Date Closed:	08/01/2007
Release:	YES
Cleanup:	YES
Registration Number:	Not reported

---

13 **U.S. ARMY ADELPHI LAB. CENTER** **MD HIST UST** **S104633549**
2000 POWDER MILL ROAD **N/A**
ALDEPHI, MD 20783

Historical UST:

Facility ID:	3010627
Tank ID:	101A
Age:	15
Capacity:	5000
Tank Status:	Removed
Product:	Gasoline
Facility ID:	3010627
Tank ID:	101B
Age:	20
Capacity:	2000
Tank Status:	Removed
Product:	Diesel
Facility ID:	3010627
Tank ID:	101C
Age:	20
Capacity:	500
Tank Status:	Removed
Product:	Used Oil

U.S. ARMY ADELPHI LAB. CENTER (Continued) **S104633549**

Facility ID: 3010627
Tank ID: 101D
Age: 5
Capacity: 6500
Tank Status: Temporarily out of ust
Product: Gasoline

Facility ID: 3010627
Tank ID: 101E
Age: 5
Capacity: 2500
Tank Status: Temporarily out of ust
Product: Diesel

Facility ID: 3010627
Tank ID: 101F
Age: 5
Capacity: 550
Tank Status: Temporarily out of ust
Product: Empty

Facility ID: 3010627
Tank ID: 104A
Age: 20
Capacity: 300
Tank Status: Permanently out of use
Product: Other

Facility ID: 3010627
Tank ID: 106A
Age: 25
Capacity: 21375
Tank Status: Removed
Product: Heating Oil

Facility ID: 3010627
Tank ID: 106B
Age: 25
Capacity: 21375
Tank Status: Removed
Product: Heating Oil

Facility ID: 3010627
Tank ID: 106C
Age: 20
Capacity: 20082
Tank Status: Currently in use
Product: Heating Oil

Facility ID: 3010627
Tank ID: 106D
Age: 20
Capacity: 20082
Tank Status: Currently in use
Product: Heating Oil

Facility ID: 3010627

U.S. ARMY ADELPHI LAB. CENTER (Continued) **S104633549**

Tank ID: 106E
Age: 20
Capacity: 25000
Tank Status: Currently in use
Product: Heating Oil

Facility ID: 3010627
Tank ID: 106F
Age: 20
Capacity: 25000
Tank Status: Currently in use
Product: Heating Oil

Facility ID: 3010627
Tank ID: 106G
Age: 20
Capacity: 6000
Tank Status: Currently in use
Product: Other

Facility ID: 3010627
Tank ID: 106H
Age: 20
Capacity: 6000
Tank Status: Currently in use
Product: Other

Facility ID: 3010627
Tank ID: 107A
Age: 25
Capacity: 25000
Tank Status: Currently in use
Product: Other

Facility ID: 3010627
Tank ID: 202A
Age: 25
Capacity: 500
Tank Status: Currently in use
Product: Diesel

Facility ID: 3010627
Tank ID: 203A
Age: 20
Capacity: 500
Tank Status: Currently in use
Product: Diesel

Facility ID: 3010627
Tank ID: 204A
Age: 20
Capacity: 500
Tank Status: Currently in use
Product: Diesel

Facility ID: 3010627
Tank ID: 205A

U.S. ARMY ADELPHI LAB. CENTER (Continued) **S104633549**

Age: 25
Capacity: 560
Tank Status: Removed
Product: Diesel

Facility ID: 3010627
Tank ID: 205B
Age: 5
Capacity: 550
Tank Status: Currently in use
Product: Diesel

Facility ID: 3010627
Tank ID: 403A
Age: 15
Capacity: 6000
Tank Status: Currently in use
Product: Heating Oil

Facility ID: 3010627
Tank ID: 404A
Age: 20
Capacity: 1000
Tank Status: Removed
Product: Heating Oil

Facility ID: 3010627
Tank ID: 404B
Age: 20
Capacity: 1000
Tank Status: Removed
Product: Heating Oil

Facility ID: 3010627
Tank ID: 406A
Age: 15
Capacity: 1000
Tank Status: Currently in use
Product: Heating Oil

Facility ID: 3010627
Tank ID: 406B
Age: 20
Capacity: 1000
Tank Status: Currently in use
Product: Heating Oil

Facility ID: 3010627
Tank ID: 500A
Age: 15
Capacity: 10000
Tank Status: Currently in use
Product: Heating Oil

Facility ID: 3010627
Tank ID: 500B
Age: 25

U.S. ARMY ADELPHI LAB. CENTER (Continued) **S104633549**

Capacity: 300
Tank Status: Removed
Product: Other

Facility ID: 3010627
Tank ID: 504A
Age: 20
Capacity: 3000
Tank Status: Currently in use
Product: Heating Oil

Facility ID: 3010627
Tank ID: 504B
Age: 15
Capacity: 4000
Tank Status: Currently in use
Product: Other

Facility ID: 3010627
Tank ID: 504C
Age: 8
Capacity: 1000
Tank Status: Currently in use
Product: Heating Oil

Facility ID: 3010627
Tank ID: 505A
Age: 15
Capacity: 550
Tank Status: Currently in use
Product: Heating Oil

---

14 **NAVAL SURFACE WEAP CEN** **FUDS** **1024899469**
N/A

WHITE OAK, MD

FUDS:
EPA Region: 03
Installation ID: MD39799F143500
Congressional District Number: 03
Facility Name: NAVAL SURFACE WEAP CEN
FUDS Number: C03MD0924
City: WHITE OAK
State: MD
County: MONTGOMERY
Object ID: 5470
USACE District: Baltimore District (NAB)
Status: Properties without projects
Current Owner: Other Federal Government
EMS Map Link: https://fudsportal.usace.army.mil/ems/ems/inventory/map/map?id=59243
Eligibility: Ineligible
Has Projects: No
NPL Status: Not Listed
Latitude: 39.024999999999900
Longitude: -76.974999999999900

15 **MARTIN PROPERTY** **MD OCPCASES** **S104601966**
10506 DEAKINS HALL DR **N/A**
ADELPHI, MD 20783

OCPCASES:

Name:	MARTIN PROPERTY
Address:	10506 DEAKINS HALL DR
City,State,Zip:	ADELPHI, MD 20783
Facility ID:	97-2439PG2
Facility Status/Code:	CLOSED/Ground Seep Investigation/ Cleanup
Date Open:	06/27/1997
Date Closed:	06/27/1997
Release:	NO
Cleanup:	NO
Registration Number:	Not reported

---

15 **HUGHES PROPERTY** **MD OCPCASES** **S104600251**
10410 TRUXTON RD **N/A**
ADELPHI, MD 20783

OCPCASES:

Name:	HUGHES PROPERTY
Address:	10410 TRUXTON RD
City,State,Zip:	ADELPHI, MD 20783
Facility ID:	97-0470PG2
Facility Status/Code:	CLOSED/Dumping
Date Open:	09/10/1996
Date Closed:	09/10/1996
Release:	Not reported
Cleanup:	Not reported
Registration Number:	Not reported

---

16 **MEL THOMPSON PROPERTY** **MD OCPCASES** **S116601251**
10503 DEAKINS HALL DR **N/A**
ADELPHI, MD 20783

OCPCASES:

Name:	MEL THOMPSON PROPERTY
Address:	10503 DEAKINS HALL DR
City,State,Zip:	ADELPHI, MD 20783
Facility ID:	93-2626PG2
Facility Status/Code:	CLOSED/Other (Specify)
Date Open:	04/29/1993
Date Closed:	10/24/2000
Release:	NO
Cleanup:	NO
Registration Number:	Not reported

Count: 293 records

ORPHAN SUMMARY

City	EDR ID	Site Name	Site Address	Zip	Database(s)
ADELPHI	U003736310	ELKINS BUILDING- BUILDING 311	3300 METZEROTT ROAD	20783	MD UST
ADELPHI	1018275740	SHA BRIDGE 1612200	I-95X SBR OVER I-495 IL	20783	RCRA-LQG, FINDS, ECHO
ADELPHI	S121872599	SHA BRIDGE 1612200	I-95X SBR OVER I-495 IL	20783	MD MANIFEST
BEDFORD	S104633014	BEDFORD SEWAGE PUMPING STAT.	8400 FAIRFIELD-SPRINGFIELD RD	20705	MD HIST UST
BELTSVILLE	S110089972	NAZCON CONCRETE	3408 52ND AVENUE	20740	MD LRP
BELTSVILLE	U003887904	BELTSVILLE DEVELOPMENT CO.	6901(A) & 6901(B) DISTRIBUTION DR.	20705	MD UST
BELTSVILLE	1000101061	F D A CENTER OF VETERINARY MEDICINE	BARC EAST BLDG 328-A	20705	RCRA NonGen / NLR, US AIRS
BELTSVILLE	S108851687	US DRUG ADMINISTRATION BELTSVILLE AGRICULTURE RESOURCE CENTE	BARC EAST BUILDING RM 312A	20705	PA MANIFEST
BELTSVILLE	S120664359	US DEPARTMENT OF AGRICULTURE, AGRICULTURA RESEARCH SERV, BE	BARC-EAST BUILDING; RM 312A	20705	NJ MANIFEST
BELTSVILLE	S119069656	UNITED STATES DRUG ADMINISTRATION	BARC-EAST BLDG 312A	20705	NY MANIFEST
BELTSVILLE	1007095173	USDA ARS BELTSVILLE AGRICULTURAL	BELTSVILLE AGURAL RESEARCH CNT	20705	RCRA-LQG
BELTSVILLE	S104639420	AGRICULTURAL RESEARCH SER.-BARC	BELTSVILLE AGRICULTURAL RESEARCH CT	20705	MD HIST UST
BELTSVILLE	S111770543	USDA BELTSVILLE AGRIC RES CENTER E	BLDG 312 A BARC EAST	20705	PA MANIFEST
BELTSVILLE	S111770549	USDA BELTSVILLE AGRIC RES CENTER	BLDG 033A BARC-WEST	20705	PA MANIFEST
BELTSVILLE	S121510960	THE BRICK YARD PARCELS C, D, F & G	12450, 12500 BRICKYARD BOULEVARD	20705	MD INST CONTROL, MD VCP, MD LR
BELTSVILLE	U003877022	NATIONAL PLANT GERM PLASM QUARANTINE CENTER	BUILDING 580, BARC-EAST	20705	MD UST
BELTSVILLE	1000277504	WILLARD, LANTZ COMPANY INC	12929 CINDER RD	20705	RCRA NonGen / NLR, FINDS, ECHO
BELTSVILLE	U003735499	LANTZ WILLARD CO., INC.	12929 CINDER ROAD	20705	MD UST
BELTSVILLE	U004118585	DAVE SMITH	11500 CYPRESS ROAD	20705	MD UST
BELTSVILLE	S104632949	DAVE SMITH	11500 CYPRESS RD	20705	MD OCPCASES, MD HIST UST
BELTSVILLE	S108851069	MICHIGAN BAPTIST CHURCH	1225 DISTRIBUTION PLACE	20705	PA MANIFEST
BELTSVILLE	S104641943	USDA - APHIS - PPQ	NPGQC, BUILDING 580, BARC-EAST	20705	MD HIST UST
BELTSVILLE	S120926350	COLLEGE PARK	SE OF SUNNYSIDE AVE	20705	MD SWF/LF
BELTSVILLE	1003864767	CONTEE SAND & GRAVEL	OFF VIRGINIA MANOR RD	20705	SEMS-ARCHIVE
BELTSVILLE	1000399573	CONTEE SAND & GRAVEL	OFF VIRGINIA MANOR RD	20705	MD SHWS
BELTSVILLE	S110048669	EATON CORP FLUID CONVEYANCE DIVISION	116412 OLD BALTIMORE PIKE	20705	PA MANIFEST
BELTSVILLE	1008195101	NATIONAL TIRE & BATTERY #8574	5640-B SUNNYSIDE AVE	20705	RCRA-VSQG
BELTSVILLE	A100435804	WMATA - GREENBELT RAIL YARD	5801 SUNNYSIDE AVE	20705	MD AST
BELTSVILLE	1001230481	NAZCON CONCRETE E.R.	WALNUT AND SPRUCE STREETS	20705	SEMS-ARCHIVE, LEAD SMELTERS, I
BELTSVILLE	S104639207	BEHNKE NURSERIES	5100 WICOMICO AVENUE	20705	MD HIST UST
BELTSVILLE	S110090315	VERMICULITE WRG1	ZONOLITE CO/WR GRACE	20705	MD LRP
BERWYN HEIGHTS	1016957763	SHA BRIDGE 1612500	I-495 RAMP F OVER	20783	RCRA-LQG
BERWYN HEIGHTS	S118069684	MD STATE HWY ADMINISTRATION SHA BRIDGE 1612500	I-495 RAMP OVER PAINT BRANCH	20783	PA MANIFEST
BERWYN HEIGHTS	S121872377	MD STATE HIGHWAY ADMIN - BRIDGE 1612600	I8-95 X NBR/I8-495 /TRIBUTARY OF PAINT BRANCH	20782	MD MANIFEST
BOWIE	S120926343	BOWIE/BELAIR LF	PUBLIC WORKS RD AND RTE 450	20708	MD SWF/LF
BRANCHVILLE	S104632931	LIQUID ASPHALT DIV.	BRANCHVILLE RD.	20740	MD HIST UST
BURTONSVILLE	1011862481	MD SHA BRIDGE 1503400	US 29 OVER PATUXENT RIVER	20866	RCRA-LQG
BURTONSVILLE	S111430468	MD STATE HIGHWAY ADMINISTRATION BRIDGE 1503400	US 29 OVER PATUXENT RIVER	20866	PA MANIFEST

City	EDR ID	Site Name	Site Address	Zip	Database(s)
BURTONSVILLE	S104632793	HEATH & BURTON INC.	15720 NEW COLUMBIA PK.	20866	MD HIST UST
BURTONSVILLE	S106859726	CENTER PROPERTY AT FAIRLAND	OFF GUNPOWDER ROAD, ADJACENT TO MINNICK INDUSTRIAL PARK	20866	MD INST CONTROL, MD VCP, MD LR
BURTONSVILLE	1000523667	AMOCO #899-TANKS	19920 OLD COLUMBIA RD	20866	RCRA-SQG, FINDS, ECHO
BURTONSVILLE	U003737818	BURTONSVILLE FIRE STATION #15	13900 OLD COLUMBIA PIKE	20866	MD OCPCASES, MD UST
CALVERTON	S110089648	EVANS TRAIL DUMP SITE	EVANS TRAIL ROAD OFF POWDER MILL ROAD	20705	MD LRP
CALVERTON	1000319544	EVANS TRAIL DUMP SITE	EVANS TRAIL	20705	MD SHWS
CALVERTON	1003864762	EVANS TRAIL DUMP SITE	EVANS TRAIL	20705	SEMS-ARCHIVE
CHEVERLY	1000432598	SERVICE AMERICA CORP	ALLEGHENY CIRCLE RENO CENTER	20781	RCRA-SQG, MD HIST UST
CHEVY CHASE	S121872716	BRIDGE 1512300	I-495 OVER MD I-85	20815	MD MANIFEST
CHEVY CHASE	1023677614	SHA BRIDGE 1512300	I-495 OVER MD 185	20815	RCRA-LQG
CHEVY CHASE	S123092386	MD STATE HIGHWAY ADMINISTRATION BRIDGE 1512300	I-495 OVER MD 185	20815	PA MANIFEST
CHEVY CHASE	1016957820	MARYLAND STATE HIGHWAY ADMINISTRATION - SHA BRIDGE NO. 15125	I-495 RAMP OVER KENSINGTON	20815	RCRA-LQG
COLLEGE PARK	S121458714	UMCP ENGINEERING LABORATORY BLDG	ROUTE 1	20742	MD ASBESTOS
COLLEGE PARK	1012179784	MARYLAND SHA BRIDGE 1600400	US 1 OVER PAINT BRANCH	20742	RCRA-LQG
COLLEGE PARK	S118069682	MD STATE HWY ADMINISTRATION SHA BRIDGE 1601900	MD 193 OVER PAINT BRANCH	20740	PA MANIFEST
COLLEGE PARK	S104633542	J. L. CLARK MFG. CO	51ST AVENUE AND CREE LANE	20740	MD HIST UST
COLLEGE PARK	U003790560	LITTON SYSTEMS, INCORPORATED	7007 51ST AVENUE	20740	MD UST
COLLEGE PARK	S104633306	LITTON SYSTEMS INC	7007 51ST AVE	20740	MD OCPCASES, MD HIST UST
COLLEGE PARK	S123819170	NORTHGATE PROPERTIES	8430 & 8510 BALTIMORE AVENUE	20740	MD VCP, MD LRP
COLLEGE PARK	S125890685	WASHINGTON METROPOLITAN AREA AUTHORITY	4535 ALBION ROAD	20740	MD MANIFEST
COLLEGE PARK	S125890686	WASHINGTON METROPOLITAN AREA TRANSIT AUTHORITY	4535 ALBION ROAD	20740	MD MANIFEST
COLLEGE PARK	S107544572	UNIVERSITY CLEANERS	74227 BALTIMORE AVENUE	20740	MD DRYCLEANERS
COLLEGE PARK	S104633003	BERWYN HOUSE APARTMENTS	4000 BERWYN HOUSE RD.	20740	MD HIST UST
COLLEGE PARK	1003867416	UNIVERSITY HOUSING SITE	BOTELER LANE	20742	SEMS-ARCHIVE
COLLEGE PARK	S121870035	FINISH MASTER #0030	5049-A BRANCHVILLE ROAD	20740	MD MANIFEST
COLLEGE PARK	U004013287	A. H. SMITH ASSOC. LTD. PARTNERSHIP	BRANCHVILLE ROAD	20740	MD UST
COLLEGE PARK	1004721340	LITTON ADVANCED SYSTEMS INC	5115 CALVERT RD	20740	RCRA NonGen / NLR
COLLEGE PARK	U004010888	CALVERT ROAD MAINTENANCE YARD	5200 CALVERT ROAD	20740	MD UST
COLLEGE PARK	S119126652	LITTON ADVANCED SYSTEMS INC	5115 CALVERT RD	20740	MN MANIFEST
COLLEGE PARK	U003733789	LITTON SYSTEMS, INC.	5115 CALVERT ROAD	20740	MD UST
COLLEGE PARK	1000178998	NORTHROP GRUMMAN SYSTEMS CORP	5115 CALVERT RD	20740	RCRA NonGen / NLR, US AIRS
COLLEGE PARK	S104848814	LITTON SYSTEMS INC	5115 CALVERT RD	20740	MD OCPCASES, MD BROWNFIELDS LRP
COLLEGE PARK	S121869601	C & D AUTO BODY	5100 A COLLEGE AVENUE	20740	MD MANIFEST
COLLEGE PARK	U004011798	A.H. SMITH BRANDYWINE	12401 S.W. CRAIN HIGHWAY	20740	MD UST
COLLEGE PARK	1023677514	PAINT BRANCH TURFGRASS RES FAC	8143 GREENMEAD DRIVE	20742	RCRA-SQG
COLLEGE PARK	U004013807	AMERICAN CENTER FOR PHYSICS	ONE PHYSICS ELLIPSE	20740	MD OCPCASES, MD UST
COLLEGE PARK	S110089975	PAINT BRANCH LANDFILL AREA #3	PAINT BRANCH PARKWAY AND B&O RAILROAD (UNIV OF MARYAND COLLE	20740	MD LRP
COLLEGE PARK	U004175865	UNIVERSITY OF MARYLAND - BUILDING 85	REGENT DRIVE	20740	MD UST
COLLEGE PARK	S121871386	FDA -UNIVERSITY STATION	4300 RIVER ROAD	20740	MD MANIFEST
COLLEGE PARK	S104638857	UNIV. OF MD FIRE & RESCUE INST.	ROSSBOROUGH DR.	20740	MD HIST UST
COLLEGE PARK	S121869533	UNIVERSITY OF MARYLAND	SMALL ENGINE SHOP - SERVICE BLDG 328	20742	MD MANIFEST

Count: 293 records

ORPHAN SUMMARY

City	EDR ID	Site Name	Site Address	Zip	Database(s)
COLLEGE PARK	U004135329	GREENBELT RAIL YARD	5801 SUNNYSIDE AVE	20740	MD UST
COLLEGE PARK	S121870821	WASHINGTON METRO AREA TRANSIT AUTHORITY	5801 SUNNYSIDE AVENUE	20740	MD MANIFEST
COLLEGE PARK	S104640911	HENSON CREEK GOLF COURSE	SUNNYSIDE LANE	20740	MD HIST UST
COLLEGE PARK	S105040018	WASHINGTON METRO RAIL YARD	5801 SUNNYSIDE HWY	20740	MD OCPCASES, MD MANIFEST
COLLEGE PARK	1003867246	PAINT BRUSH LF AREA #3	UNIV. OF MD. COLLEGE PARK CAMPUS BLD D18	20742	SEMS-ARCHIVE
COLLEGE PARK	1014954183	CVS PHARMACY #1444	7300 WASHINGTON BALTIMORE BLVD.	20740	RCRA-LQG, FINDS, ECHO
COLLEGE PARK	S113738857	CVS PHARMACY 1444	7300 WASHINGTON BALTIMORE BLVD	20740	PA MANIFEST
COLLEGE PARK	S121871805	CVS #01444	7300 WASHINGTON-BALTIMORE BLVD	20740	MD MANIFEST
COLLEGE PARK	S104640702	WESTCHESTER PARK CONDOMINIUM	5360 WESTCHESTER PARK DRIVE	20740	MD HIST UST
GREENBELT	1014472551	MARYLAND STATE HIGHWAY ADMINISTRATION-SHA BRIDGE NO. 1614001	MD 201 NB OVER I-95/495	20770	RCRA-LQG
GREENBELT	1014472552	MARYLAND STATE HIGHWAY ADMINISTRATION-SHA BRIDGE NO. 1614002	MD 201 SB OVER I-95/495	20770	RCRA-LQG
GREENBELT	1014391273	MD SHA BRIDGE 1607200	BERWYN RD OVER INDIAN CREEK	20770	RCRA-LQG
GREENBELT	S111771113	MD SHA BRIDGE 1607200	BERWYN RD OVER INDIAN CREEK	20770	PA MANIFEST
GREENBELT	S104633437	219-4014-02 SHELL	8007 BREEZEWOOD DR	20770	MD HIST UST
GREENBELT	S104633115	FINNEGANS INC.	7006 CHERRYWOOD LA.	20770	MD HIST UST
GREENBELT	S104641655	GREENBELT HOMES, INC.	58F CRESCENT RD	20770	MD HIST UST
GREENBELT	U004105775	GE AMERICOM GODDARD SPACE EARTH STATION	GODDARD SPACE FLIGHT CENTER	20770	MD UST
GREENBELT	S104633540	GODDARD EARTH STATION	GODDARD SPACE FLIGHT CENTER	20770	MD HIST UST
GREENBELT	U004122848	SUBURBAN SIGNS/ ROBERT WELLS	5015 GREENBELT ROAD	20770	MD UST
GREENBELT	1003866770	NASA-GODDARD SPACE FLIGHT CENTER	GREENBELT RD.	20770	SEMS-ARCHIVE
GREENBELT	S104632951	GREENBELT HOMES, INC.	HAMILTON PLACE	20770	MD HIST UST
GREENBELT	S104641640	GREENBELT HOMES, INC.	27B RIDGE RD	20770	MD HIST UST
GREENBELT	S104641658	GREENBELT HOMES, INC.	23F RIDGE RD	20770	MD HIST UST
GREENBELT	S104641025	GREENBELT HOMES, INC.	1D RIDGE RD	20770	MD HIST UST
GREENBELT	S104641638	GREENBELT HOMES, INC.	16D RIDGE RD	20770	MD HIST UST
GREENBELT	S104642765	GREENBELT HOMES, INC.	11J RIDGE RD	20770	MD HIST UST
GREENBELT	S104641607	GREENBELT HOMES, INC.	2B RIDGE RD	20770	MD HIST UST
GREENBELT	U003736094	GREENBELT HOMES, INC.	16-Z2 RIDGE ROAD	20770	MD UST
GREENBELT	S104641637	GREENBELT HOMES, INC.	5C RIDGE RD	20770	MD HIST UST
GREENBELT	U003736093	GREENBELT HOMES, INC.	18-Z3 RIDGE ROAD	20770	MD UST
GREENBELT	S104641664	GREENBELT HOMES, INC.	34 RIDGE RD	20770	MD HIST UST, MD LEAD
GREENBELT	S104641648	GREENBELT HOMES, INC.	35G RIDGE RD	20770	MD HIST UST
GREENBELT	S104641604	GREENBELT HOMES, INC.	41A RIDGE RD	20770	MD HIST UST
GREENBELT	S104641615	GREENBELT HOMES, INC.	3A RIDGE RD	20770	MD HIST UST
GREENBELT	S104641621	GREENBELT HOMES, INC.	18G RIDGE RD	20770	MD HIST UST
GREENBELT	S104641668	GREENBELT HOMES, INC.	8F SOUTHWAY	20770	MD HIST UST
GREENBELT	S104641630	GREENBELT HOMES, INC.	1H SOUTHWAY	20770	MD HIST UST
HILLANDALE	1018275741	SHA BRIDGE 1612300	I-95X SBR OVER I-495 OL	20903	RCRA-LQG, FINDS, ECHO
HILLANDALE	S121872600	SHA BRIDGE #1612300	I-95 X SBR OVER I495	20903	MD MANIFEST
HYATTSVILLE	1016957756	SHA BRIDGE 1600502	US 1 SB OVER NORTHWEST BRANCH	20781	RCRA-LQG
HYATTSVILLE	S118069710	MDSHA - BRIDGE #1600502	US 1 SB OVER WEST BRANCH	20781	PA MANIFEST
HYATTSVILLE	1018275739	SHA BRIDGE 1612000	MD 212 OVER I-495 OL	20783	RCRA-LQG, FINDS, ECHO
HYATTSVILLE	1012179790	MD SHA BRIDGE 1604300	MD 212 OVER SLIGO CREEK	20782	RCRA-VSQG
HYATTSVILLE	S121872601		MD 212 OVER I-495	20783	MD MANIFEST
HYATTSVILLE	1018275742	SHA BRIDGE 1617400	MD 212 OVER I-495 IL	20783	RCRA-LQG, FINDS, ECHO

City	EDR ID	Site Name	Site Address	Zip	Database(s)
HYATTSVILLE	U004013293	QUEENS CHAPEL MANOR APARTMENTS	2905 29TH STREET	20781	MD UST
HYATTSVILLE	U004013500	QUEENS CHAPEL MANOR APARTMENTS	4700 30TH STREET	20781	MD UST
HYATTSVILLE	1007825931	BERG CORP. - ADELPHI ROAD TEMPORARY	2000 ADELPHI ROAD	20782	FINDS
HYATTSVILLE	S121871427	HD SUPPLY CONSTRUCTION SUPPLY - LTD #MD300B	ATTN: LOCATION MGR - 2507 51ST AVENUE	20781	MD MANIFEST
HYATTSVILLE	U003765526	FAIRVIEW APARTMENTS	780 FAIRVIEW AVENUE	20783	MD UST
HYATTSVILLE	S104633325	COLLEGE PARK AIRPORT	6709 CP. FRANK SCOTT DR	20782	MD HIST UST
HYATTSVILLE	S118069712	MDSHA - BRIDGE #1612900	I-95NB OVER I-495 RAMP F	20903	PA MANIFEST
HYATTSVILLE	U004044687	CYPRESS CREEK APARTMENTS	5718 MADISON STREET	20782	MD OCPCASES, MD UST
HYATTSVILLE	U003790526	VICTORIA STATION APARTMENTS	1407 1/2 MERRIMAC DR.	20783	MD UST
HYATTSVILLE	1004720710	UNIV OF MD SYS ADMINISTRATION	3000 METZEROTT RD	20783	RCRA-VSQG, FINDS, ECHO
HYATTSVILLE	U004011244	HILLWOOD MANOR APARTMENTS	1206 MYRTLE AVENUE	20781	MD UST
HYATTSVILLE	1016957764	SHA BRIDGE 1612900	I-95X NBR OVER I-495 RAMP F	20783	RCRA-LQG
HYATTSVILLE	S104640804	HAMPSHIRE TOWERS APARTMENTS	7333 NEW HAMPSHIRE AVE	20783	MD HIST UST
HYATTSVILLE	U004114630	HAMPSHIRE TOWERS	7333 NEW HAMPSHIRE AVENUE	20783	MD UST
HYATTSVILLE	1012179791	MD SHA BRIDGE 1607300	MD500 OVER NORTHWEST BRANCH	20782	RCRA-VSQG
HYATTSVILLE	U004151310	MOKHTARI PARCEL	5604 RHODE ISLAND AVENUE	20781	MD UST
HYATTSVILLE	1024885624	SHA BRIDGE 1600702	US-1 SB ALTERNATE OVER NORTHEA	20781	RCRA-LQG
HYATTSVILLE	U004044685	CYPRESS CREEK APARTMENTS	5612 TIMBER RIDGE LANE	20782	MD OCPCASES, MD UST
HYATTSVILLE	S104639404	BEDFORD STATION APARTMENTS	1420-1\2 UNIVERSITY BLVD.	20783	MD HIST UST
KENSINGTON	S125890705	BRIDGE 1508100	I - 270 OVER TUCKERMAN LANE	20895	MD MANIFEST
KENSINGTON	S125890694	BRIDGE 1508500	I - 495 OVER CABIN JOHN CREEK	20895	MD MANIFEST
KENSINGTON	S125058741	MD SHA BRIDGE # 1508500	I-495 OVER CABIN JOHN CRK	20895	PA MANIFEST
KENSINGTON	S125058753	MD SHA BRIDGE 1508100	I-270 OVER TUCKERMAN LN	20895	PA MANIFEST
KENSINGTON	1012179859	MARYLAND SHA BRIDGE 1512400	I-495 OVER KENSINGTON PKWY	20895	RCRA-LQG
KENSINGTON	S111771080	MARYLAND SHA BRIDGE # 1512400	I-495 OVER KENSINGTON PKWY	20895	PA MANIFEST
LANDOVER	S118947065	BEAVERDAM CREEK PCB	BEAVERDAM CREEK FROM THE UPPER METRO CROSSING TO THE CONFLUE	20706	MD INST CONTROL
LANDOVER	S117884377	BEAVERDAM CREEK PCB	BEAVERDAM CREEK FROM THE UPPER METRO CROSSING TO THE CONFLUE	20706	MD LRP
LANGLEY PARK	U004114612	LANGLEY PARK APARTMENTS	14TH AVENUE	20781	MD UST
LANGLEY PARK	S106489206	BANNER CLEANERS	7659 NEW HAMPSHIRE AVENUE	20783	MD DRYCLEANERS
LANGLEY PARK	S107544540	LANGLEY CLEANERS	1119 UNIVERSITY BOULEVARD, EAST	20783	MD DRYCLEANERS
LANHAM	S121869498	DOCTOR'S COMMUNITY HOSPITAL	ATTN: DENISE ROBINSON -8118 GOOD LUCK ROAD	20706	MD MANIFEST
LANHAM	S121871193	ART & NEGATIVE GRAPHICS	4621-C BOSTON WAY	20706	MD MANIFEST
LANHAM	S121871060	C P DIRECT	4600-A BOSTON WAY	20706	MD MANIFEST
LANHAM	1012179806	SHA BRIDGE 1614900	GLENARDEN PKWY OVER I-95/I-495	20706	RCRA-LQG
LANHAM	S111771072	MARYLAND STATE HIGHWAY ADMINISTRATION	GLENARDEN PARKWAY	20706	PA MANIFEST
LANHAM	S111770832	CAMBRIDGE COMPANIES	10201 GOOD LUCK RD	20706	PA MANIFEST
LANHAM	S121871492	HOME DEPOT #HD8548	10301 M L KING JR HIGHWAY	20706	MD MANIFEST
LANHAM	S108850783	HOME DEPOT STORE NO 8548	10301MARTIN LUTHER KING JR HWY	20706	PA MANIFEST
LANHAM	S118890120	HOME DEPOT 8548	10301 MARTIN LUTHER KING JR HWY	20706	PA MANIFEST
LANHAM	S104640716	LANHAM UNITED METHODIST CHURCH	5512 WHITEFORD CHAPEL ROAD	20706	MD HIST UST
LAUREL	1016957759	SHA BRIDGE 1600200	US 1 SB OVER PATUXENT RIVER	20707	RCRA-LQG
LAUREL	1003864744	KOPPERS CO DUMPSITE LAUREL	RTE 1 & CONTEE RD	20707	SEMS-ARCHIVE
LAUREL	S118069666	MD STATE HIGHWAY ADMINISTRATION SHA BRIDGE 1620103	MD 198 EB OVER I-95 RAMP	20707	PA MANIFEST

Count: 293 records

ORPHAN SUMMARY

City	EDR ID	Site Name	Site Address	Zip	Database(s)
LAUREL	1016957766	SHA BRIDGE 1620103	MD 198 EB OVER I-95 RAMP B	20707	RCRA-LQG
LAUREL	S118069683	MD STATE HWY ADMINISTRATION SHA BRIDGE 1607804	MD 198 WB OVER PATUXENT RIVER	20707	PA MANIFEST
LAUREL	S118069711	MDSHA - BRIDGE #1607803	MD 198 EB OVER PATUXENT RIVER	20707	PA MANIFEST
LAUREL	1016957760	SHA BRIDGE 1607803	MD 198 EB OVER PATUXENT RIVER	20707	RCRA-LQG
LAUREL	S118069695	MDSHA - BRIDGE # 1620104	MD 198 OVER I-95 RAMP B	20707	PA MANIFEST
LAUREL	1016957769	SHA BRIDGE 1620104	MD 198 WB OVER I-95 RAMP B	20707	RCRA-LQG
LAUREL	S104629043	FT. MEADE PHILLIPS 66	RT. 198	20707	MD HIST UST
LAUREL	1003864766	LAUREL CITY LANDFILL	RTE 198 FT MEADE RD	20707	SEMS-ARCHIVE
LAUREL	S120617719	LAUREL CITY LANDFILL	ROUTE 198 (FORT MEADE ROAD)	20708	MD LRP
LAUREL	S104638361	PUBLIC WORKS ANNEX	11226 RTE 216	20707	MD HIST UST
LAUREL	S121872526	SHA BRIDGE 1304440	RTE 216 OVER PATUXENT RIVER	20708	MD MANIFEST
LAUREL	U004068644	WILLIS THOMPSON, INC.	RT 29 & JOHN HOPKINS ROAD	20707	MD UST
LAUREL	S104639490	J. C. PENNEY CO., INC.	1137 BALTIMORE WASHINGTON BLVD.	20707	MD HIST UST
LAUREL	S106983974	DRYCLEAN DEPOT - BALTIMORE BOULEVARD	14705D BALTIMORE BOULEVARD	20707	MD DRYCLEANERS
LAUREL	1004721121	MASTER AUTO BODY	1479 BALTIMORE AVENUE UNIT H	20707	RCRA NonGen / NLR
LAUREL	U004122829	ROY ROGERS	10001 BALTIMORE WASHINTON BLVD	20707	MD UST
LAUREL	S107767952	JACK'S CLEANERS	14705A BALTIMORE AVENUE	20707	MD DRYCLEANERS
LAUREL	1001491698	LAUREL CHLORINE CYLINDER SITE	14725-A BALTIMORE AVENUE	20707	SEMS-ARCHIVE
LAUREL	1007095620	USGS PATUXENT WILDLIFE RESEARCH CTR	111 BEECH FOREST RD BLDG 111	20708	RCRA-VSQG
LAUREL	S104629069	PZOKS & MILLS	702 BOND MILL RD.	20707	MD HIST UST
LAUREL	1007095519	MD SHA - BRIDGE #16200	BRIDGE #16200 (MD198/I-95)	20707	RCRA NonGen / NLR
LAUREL	S108652841	DR MARK SIVIERI	9101 CHERRY LANE STE 205	20708	PA MANIFEST
LAUREL	S104632125	EFRAIN LEON LARENAS	7529 COLUMBIA PK.	20707	MD HIST UST
LAUREL	S104639520	OAKLANDS	CONTEE ROAD	20707	MD HIST UST
LAUREL	1000319243	JOHNS HOPKINS APPLIED PHYSICS LAB	JOHNS HOPKINS RD	20707	MD SHWS
LAUREL	A100435914	INTERCOUNTY CONNECTOR (ICC) EASTERN OPERATIONS FACILITY	13201 KONTERRA DR	20707	MD AST
LAUREL	1024885575	MAINTENANCE SUPPLY HEADQUARTERS, LP - LAUREL	13401 KONTERRA DR	20707	RCRA-SQG
LAUREL	1016448957	FOREST PRINTING	154 G LAFAYETTE AVE	20708	RCRA NonGen / NLR
LAUREL	1016448961	JIREH PRESS INC	154 L LAFAYETTE AVE	20707	RCRA NonGen / NLR
LAUREL	1016448952	SKIDMORE PRINTING INC	154 K LAFAYETTE AVE	20707	RCRA NonGen / NLR
LAUREL	U004105688	LAUREL PLAZA	1 LAUREL PLAZA	20708	MD UST
LAUREL	S104639547	OASIS STATION #1098	1 LAUREL PLAZA	20707	MD HIST UST
LAUREL	S104640674	SOUTH LAUREL APARTMENTS, LTD.	SOUTH LAUREL DRIVE	20708	MD HIST UST
LAUREL	1018275630	SHA BRIDGE 1304400	ON MD 216 OVER PATUXENT RIVER	20707	RCRA-LQG, FINDS, ECHO
LAUREL	1015743612	THE BRICKYARD MARC PLANNED COMMUNITY	MUIRKIRK RD - CEDARHURST DR	20705	RCRA-SQG
LAUREL	1007202771	SHA BRIDGE 1619701	I-95 NB OVER PATUXENT RIVER	20707	RCRA-LQG
LAUREL	S121871333	MARYLAND DEPT. OF TRANSPORTATION- SHA	I-95 NB/SB MILE MARKER 33.9 OV PATUXENT RIVER	20707	MD MANIFEST
LAUREL	U004012633	JOHN S. PECOR	OAKLANDS AT CONTEE 8412 CONTEE ROAD	20708	MD UST
LAUREL	S104633086	LAUREL CONCRETE\ERWIN GUDELSKY	15220 OLD GUNPOWDER RD.	20707	MD HIST UST
LAUREL	U003765572	ERWIN GUDELSKY	15220 OLD GUNPOWDER ROAD	20707	MD UST
LAUREL	S121871332	MARYLAND DEPT. OF TRANSPORTATION-SHA 1619701	I-95 OVER PATUXENT RIVER	20707	MD MANIFEST
LAUREL	S117884431	KOPPERS CO LAUREL	RIVERSIDE DRIVE	20707	MD LRP
LAUREL	1003864745	KOPPERS CO LAUREL	RIVERSIDE DR	20707	SEMS-ARCHIVE

Count: 293 records ORPHAN SUMMARY

City	EDR ID	Site Name	Site Address	Zip	Database(s)
LAUREL	1014391147	MD - SHA BRIDGE #1600100	US RT 1 OVER PATUXENT RIVER	20707	RCRA-SQG
LAUREL	1007202772	SHA BRIDGE 1619702	I-95 SB OVER PATUXENT RIVER	20707	RCRA-LQG, FINDS, ECHO
LAUREL	1024885453	GODDARD SPACE FLIGHT CENTER - AREA 200 GGAO	SPRINGFIELD RD	20708	RCRA-VSQG
LAUREL	U003751414	MICHAEL COMPANY	3630 EAST STREET	20708	MD UST
LAUREL	S108850946	LAUREL GARAGE WSSC	1510 SWEITZER LANE	20707	PA MANIFEST
LAUREL	S117884396	CONTEE SAND AND GRAVEL	VIRGINIA MANOR ROAD	20707	MD LRP
LAUREL	U004012436	FREESTATE MD 807	949 WASHINGTON BOULEVARD	20707	MD UST
LAUREL	U004109896	PHILLIPS 66 CO. #40410	20 NORTH WASHINGTON	20781	MD UST
LAUREL	U004105707	FRED BECK'S PONTIAC	13400 WASHINGTON BOULEVARD	20707	MD UST
LAUREL	S104633110	AMOCO STATION #5154	13701 WASHINGTON BLVD.	20707	MD HIST UST
LAUREL	S119069694	ACADEMY FORD	13401 WASHINGTON BLVD	20707	NY MANIFEST
MT. RAINER	S104639347	QUEENSTOWN APARTMENTS, SECT A	3315 QUEENS CHAPEL ROAD	20712	MD HIST UST
PRINCE GEORGES	S109325978	UNIVERSITY OF MARYLAND - COLLEGE PARK	3115 CHESAPEAKE BUILDING 338	20742	MD ENG CONTROLS
RARITAN TWP	S106582253	451 ROUTE 202 SOUTH	451 RTE 202 S	20815	NJ VCP
SILVER SPIRNG	S108934130	WASHINGTON METROPOLITAN AREA TRANSIT	AUTHORITY-8021 GEORGIA AVENUE	20910	NY MANIFEST
SILVER SPRING	U004274497	COLESVILLE SENIOR LIVING	13908 (AKA 13980) NEW HAMPSHIRE AVE	20904	MD UST
SILVER SPRING	S104638875	MONTERREY APARTMENTS	7925 - 27 CHICAGO AVENUE	20910	MD HIST UST
SILVER SPRING	1019323592	MARYLAND STATE HIGHWAY ADMINISTRATION - SHA BRIDGE NO. 15076	US 29 SBR OVER PAINT BRANCH	20904	RCRA-LQG
SILVER SPRING	1016957816	MD STATE HIGHWAY ADMIN.-SHA BRIDGE NO. 1507601	US 29 NBR OVER PAINT BRANCH	20904	RCRA-LQG
SILVER SPRING	S118890555	MDSHA - BRIDGE #1507602	US 29 OVER PAINT BRANCH SB	20901	PA MANIFEST
SILVER SPRING	S117984252	SHA BRIDGE 1513900	MD 650 RAMP F OVER IS 495	20903	NJ MANIFEST
SILVER SPRING	1015743586	SHA BRIDGE 1513900	MD 650 RAMP F OVER IS 495	20903	RCRA-LQG
SILVER SPRING	S125358612	GEORGIA AVENUE ASSEMBLAGE	8236, 8238, 8242, AND 8252 GEORGIA AVENUE	20910	MD INST CONTROL, MD VCP, MD LR
SILVER SPRING	S108934131	WASHINGTON METROPOLITAN AREA TRANSIT	AUTHORITY-8021 GEORGIA AVENUE	20910	NY MANIFEST
SILVER SPRING	S112069713	MONTGOMERY COUNTY - BRIDGE M0078	BRIDGE M0078 SPRING ST	20910	PA MANIFEST
SILVER SPRING	S103169360	WALTER REED AMC	BUILDING #156 FOREST GLEN	20910	MD HIST LUST
SILVER SPRING	S103169358	NAVAL SURFACE WAREHOUSE	BUILDING #387 WHITE OAK	20903	MD HIST LUST
SILVER SPRING	S113738732	COLEMAN HOME IMPROVEMENTS - MILHAN GEBRE/	1216 NORTH CAROLINE ST	20910	PA MANIFEST
SILVER SPRING	S113738774	TARGET STORE 1138	1200 CHERRY HILL RD	20904	PA MANIFEST
SILVER SPRING	S110090063	SILVER SPRING MEGA MALL	SOUTHEAST CORNER OF GEORGIA AVENUE AND COLESVILLE ROAD	20910	MD LRP
SILVER SPRING	U004012494	BLAIR TOWER APARTMENTS	EASTERN AVENUE	20910	MD UST
SILVER SPRING	U004109683	AMOCO OIL COMPANY	FENTON, BONIFANT & EASLEY	20910	MD UST
SILVER SPRING	S104632799	AMOCO OIL CO.	FENTON, BONIFANT & EASLEY	20910	MD HIST UST
SILVER SPRING	1016957821	MARYLAND STATE HIGHWAY ADMINISTRATION - SHA BRIDGE NO. 15127	FOREST GLEN ROAD OVER I-495	20904	RCRA-LQG
SILVER SPRING	S121872229	SHA BRIDGE 1512700	FOREST GLEN ROAD OVER I 495	20910	MD MANIFEST
SILVER SPRING	S104639136	WALTER REED ANNEX	FOREST GLEN SECTION	20910	MD HIST UST
SILVER SPRING	S118890556	MDSHA - BRIDGE #1512700	FOREST GLEN RD OVER I-495	20910	PA MANIFEST
SILVER SPRING	U004197163	MONTGOMERY COUNTY STORMWATER PROJECT	GEORGIA AVENUE & HEWITT DRIVE	20906	MD UST
SILVER SPRING	U004197187	MONTGOMERY COLLEGE	7700 GEORGIA AVENUE	20910	MD UST
SILVER SPRING	U004178876	GLENALLEN ELEMENTARY SCHOOL	1250 HEURICH ROAD	20902	MD UST
SILVER SPRING	S108933539	EYA-JP MORGAN NATIONAL PARK SEMINARY	HUME DR	20910	NY MANIFEST
SILVER SPRING	A100435782	MD-200 CONSTRUCTORS	14821 N LAYHILL DRIVE	20905	MD AST
SILVER SPRING	U004109745	WOODLIN ELEMENTARY SCHOOL	9200 LUZERNE AVENUE	20910	MD UST

Count: 293 records

ORPHAN SUMMARY

City	EDR ID	Site Name	Site Address	Zip	Database(s)
SILVER SPRING	1024885726	MTA LYTTONSVILLE PLACE & BROOKVILLE ROAD	LYTTONSVILLE PLACE BRIDGE & BROOKVILLE ROAD	20901	RCRA-LQG
SILVER SPRING	S111770791	CENTER CONSTRUCTION CO	MCMAHON RD & WRATTEN LN	20902	PA MANIFEST
SILVER SPRING	U004221565	3RD DISTRICT POLICE STATION	1002 MILESTONE DRIVE	20904	MD OCPCASES, MD UST, MD AST
SILVER SPRING	S108851701	US NAVY SURFACE WEAPONS CENTER	110901 NEW HAMPSHIRE AVE	20903	PA MANIFEST
SILVER SPRING	S118890561	MDSHA BRIDGE #1509300	117 OVER GREAT SENECA CRK	20901	PA MANIFEST
SILVER SPRING	1007879763	SHA BRIDGE 1513700	I-495 OVER NORTHWEST BRANCH	20903	RCRA-LQG, NJ MANIFEST
SILVER SPRING	U003887621	BUSINESS PUBLISHERS BUILDING	945 PERSHING DRIVE	20910	MD UST
SILVER SPRING	U003735615	SILVER SPRING INTERMEDIATE SCHOOL & GYM	717 PHILADELPHIA AVENUE	20910	MD UST
SILVER SPRING	S104639046	SILVER SPRING INTERMEDIATE GYM	717 PHILADELPHIA AVE	20910	MD HIST UST
SILVER SPRING	S104632794	WILLIAM LUKSENBURG	8801 PINEY BRIDGE ROAD	20903	MD HIST UST
SILVER SPRING	S118890564	MDSHA BRIDGE# 1510700	I-495 RAMP EOVER CABIN JOHN CREEK	20901	PA MANIFEST
SILVER SPRING	S121871113	SHA BRIDGE 1510700	I-495 RAMP E OVER CABIN JOHN CREEK	20901	MD MANIFEST
SILVER SPRING	S118890562	MDSHA BRIDGE #1512500	I-495 RAMP OVER KENNSINGTON PKY	20901	PA MANIFEST
SILVER SPRING	S123092274	WALTER REED FOREST GLEN ANEX	503 ROBERT GRANT AVE	20910	PA MANIFEST
SILVER SPRING	U004012224	SANDY SPRING SHOPPING CENTER	815 SANDY SPRING ROAD	20906	MD OCPCASES, MD UST
SILVER SPRING	U004068736	MONTGOMERY COUNTY	SECOND AVENUE & COLESVILLE ROAD	20912	MD UST
SILVER SPRING	S121870509	POTOMAC ELECTRIC POWER COMPANY	730 SEEK LANE - SUBSTATION #199	20903	MD MANIFEST
SILVER SPRING	S104632847	SLIGO PARK GOLF COURSE. MAINT.	SLIGO CREEK PKWY. & OMAHA PRID MO	20901	MD HIST UST
SILVER SPRING	S110090076	WSSC LABORATORY	TECH ROAD	20904	MD LRP
SILVER SPRING	S104632398	7-ELEVEN #23696	650 UNIVERSITY BOULEVARD	20910	MD HIST UST
SILVER SPRING	1001702139	WOODMOOR SERVICE CENTER	16 UNIVERSITY BOULEVARD	20901	MD HIST UST
SILVER SPRING	S118891366	SAFEWAY STORE # 4817	116 UNIVERSITY BLVD	20901	PA MANIFEST
SILVER SPRING	1004718895	CENTER DRY CLEANERS	631 UNIVERSITY BLVD	20901	RCRA-VSQG
SILVER SPRING	U003935853	GIANT FOODS, INC. #39	2800 VEIRS MILL ROAD	20902	MD OCPCASES, MD UST
SILVER SPRING	U003836350	WINEXBURG MANOR APTS.	12509 WINEXBURG CT.	20903	MD UST
SILVER SPRING	S104639171	WINEXBURG MANOR APTS	12509 WINEXBURG CT.	20903	MD HIST UST
SILVER SPRINGS	S121871094	NEWMARK GRUBB KNIGHT FRANK	124401 PROSPERITY DRIVE	20904	MD MANIFEST
SILVER SPRINGS	S121870721	WALTER REED-FOREST GLEN ANNEX	503 ROBERT GRANT AVE. BLDG #501	20910	MD MANIFEST
TAKOMA PARK	1016957770	MD STATE HIGHWAY ADMIN.-SHA BRIDGE NO. 1501300	MD 650 OVER SLIGO CREEK	20912	RCRA-LQG
TAKOMA PARK	S110090134	TAKOMA PARK SHOPPING CENTER (OFF-SITE PLUME)	ADJACENT TO 6809-6881 NEW HAMPSHIRE AVENUE	20912	MD LRP
TAKOMA PARK	S112333173	HAMPSHIRE LANGLEY SHOPPING CENTER	1100-1175 EAST UNIVERSITY BOULEVARD	20912	MD INST CONTROL, MD VCP, MD LF
WALDORF	S104637579	MD NTN'L BANK - WALDORF BRANCH	ROUTE 5	20706	MD HIST UST
WASHINGTON	U004269987	FIRST GARDEN APARTMENTS	4405 & 4408 1ST PL NE	20011	DC UST
WASHINGTON	S110048492	S & Q NN LLC	8200 NORTH CAPITAL STREET NW	20011	PA MANIFEST
WASHINGTON	1004681742	IDEAL ACADEMY CHARTER SCHOOL	NORTH DAKOTA & KANSAS AVES NW	20011	RCRA NonGen / NLR
WASHINGTON	S110610523	FORT TOTTEN TRANSFER STATION	4900 JOHN F. MCCORMACK RD, NE	20011	DC SWF/LF
WASHINGTON	1000732411	RIGGS DRY CLEANERS	5585 A SOUTH DAKOTA AVE NE	20011	RCRA-VSQG
WASHINGTON	1000886513	CIANO AUTO REPAIR	1293 TAYLOR ST NW BAY #4	20011	RCRA NonGen / NLR
WHEATON	S110089769	WALTER REED ARMY MEDICAL CENTER - FOREST GLEN ANNEX	ROUTE 193	20910	MD LRP
WHEATON	S104632577	FIRESTONE STORE #0292\007099	T HINNANT 11500 GEORGIA AVE.	20902	MD HIST UST

GOVERNMENT RECORDS SEARCHED / DATA CURRENCY TRACKING

To maintain currency of the following federal and state databases, EDR contacts the appropriate governmental agency on a monthly or quarterly basis, as required.

Number of Days to Update: Provides confirmation that EDR is reporting records that have been updated within 90 days from the date the government agency made the information available to the public.

FEDERAL RECORDS

NPL: National Priority List

National Priorities List (Superfund). The NPL is a subset of CERCLIS and identifies over 1,200 sites for priority cleanup under the Superfund Program. NPL sites may encompass relatively large areas. As such, EDR provides polygon coverage for over 1,000 NPL site boundaries produced by EPA's Environmental Photographic Interpretation Center (EPIC) and regional EPA offices.

Date of Government Version: 01/30/2020
Date Data Arrived at EDR: 02/05/2020
Date Made Active in Reports: 02/14/2020
Number of Days to Update: 9

Source: EPA
Telephone: N/A
Last EDR Contact: 05/06/2020
Next Scheduled EDR Contact: 07/13/2020
Data Release Frequency: Quarterly

NPL Site Boundaries

Sources:

EPA's Environmental Photographic Interpretation Center (EPIC)
Telephone: 202-564-7333

EPA Region 1
Telephone 617-918-1143

EPA Region 6
Telephone: 214-655-6659

EPA Region 3
Telephone 215-814-5418

EPA Region 7
Telephone: 913-551-7247

EPA Region 4
Telephone 404-562-8033

EPA Region 8
Telephone: 303-312-6774

EPA Region 5
Telephone 312-886-6686

EPA Region 9
Telephone: 415-947-4246

EPA Region 10
Telephone 206-553-8665

Proposed NPL: Proposed National Priority List Sites

A site that has been proposed for listing on the National Priorities List through the issuance of a proposed rule in the Federal Register. EPA then accepts public comments on the site, responds to the comments, and places on the NPL those sites that continue to meet the requirements for listing.

Date of Government Version: 01/30/2020
Date Data Arrived at EDR: 02/05/2020
Date Made Active in Reports: 02/14/2020
Number of Days to Update: 9

Source: EPA
Telephone: N/A
Last EDR Contact: 05/06/2020
Next Scheduled EDR Contact: 07/13/2020
Data Release Frequency: Quarterly

Delisted NPL: National Priority List Deletions

The National Oil and Hazardous Substances Pollution Contingency Plan (NCP) establishes the criteria that the EPA uses to delete sites from the NPL. In accordance with 40 CFR 300.425.(e), sites may be deleted from the NPL where no further response is appropriate.

Date of Government Version: 01/30/2020
Date Data Arrived at EDR: 02/05/2020
Date Made Active in Reports: 02/14/2020
Number of Days to Update: 9

Source: EPA
Telephone: N/A
Last EDR Contact: 05/06/2020
Next Scheduled EDR Contact: 07/13/2020
Data Release Frequency: Quarterly

GOVERNMENT RECORDS SEARCHED / DATA CURRENCY TRACKING

NPL LIENS: Federal Superfund Liens

Federal Superfund Liens. Under the authority granted the USEPA by CERCLA of 1980, the USEPA has the authority to file liens against real property in order to recover remedial action expenditures or when the property owner received notification of potential liability. USEPA compiles a listing of filed notices of Superfund Liens.

Date of Government Version: 10/15/1991
Date Data Arrived at EDR: 02/02/1994
Date Made Active in Reports: 03/30/1994
Number of Days to Update: 56

Source: EPA
Telephone: 202-564-4267
Last EDR Contact: 08/15/2011
Next Scheduled EDR Contact: 11/28/2011
Data Release Frequency: No Update Planned

SEMS: Superfund Enterprise Management System

SEMS (Superfund Enterprise Management System) tracks hazardous waste sites, potentially hazardous waste sites, and remedial activities performed in support of EPA's Superfund Program across the United States. The list was formerly know as CERCLIS, renamed to SEMS by the EPA in 2015. The list contains data on potentially hazardous waste sites that have been reported to the USEPA by states, municipalities, private companies and private persons, pursuant to Section 103 of the Comprehensive Environmental Response, Compensation, and Liability Act (CERCLA). This dataset also contains sites which are either proposed to or on the National Priorities List (NPL) and the sites which are in the screening and assessment phase for possible inclusion on the NPL.

Date of Government Version: 01/30/2020
Date Data Arrived at EDR: 02/05/2020
Date Made Active in Reports: 02/14/2020
Number of Days to Update: 9

Source: EPA
Telephone: 800-424-9346
Last EDR Contact: 05/06/2020
Next Scheduled EDR Contact: 07/27/2020
Data Release Frequency: Quarterly

SEMS-ARCHIVE: Superfund Enterprise Management System Archive

SEMS-ARCHIVE (Superfund Enterprise Management System Archive) tracks sites that have no further interest under the Federal Superfund Program based on available information. The list was formerly known as the CERCLIS-NFRAP, renamed to SEMS ARCHIVE by the EPA in 2015. EPA may perform a minimal level of assessment work at a site while it is archived if site conditions change and/or new information becomes available. Archived sites have been removed and archived from the inventory of SEMS sites. Archived status indicates that, to the best of EPA's knowledge, assessment at a site has been completed and that EPA has determined no further steps will be taken to list the site on the National Priorities List (NPL), unless information indicates this decision was not appropriate or other considerations require a recommendation for listing at a later time. The decision does not necessarily mean that there is no hazard associated with a given site; it only means that. based upon available information, the location is not judged to be potential NPL site.

Date of Government Version: 01/30/2020
Date Data Arrived at EDR: 02/05/2020
Date Made Active in Reports: 02/14/2020
Number of Days to Update: 9

Source: EPA
Telephone: 800-424-9346
Last EDR Contact: 05/06/2020
Next Scheduled EDR Contact: 07/27/2020
Data Release Frequency: Quarterly

LIENS 2: CERCLA Lien Information

A Federal CERCLA ('Superfund') lien can exist by operation of law at any site or property at which EPA has spent Superfund monies. These monies are spent to investigate and address releases and threatened releases of contamination. CERCLIS provides information as to the identity of these sites and properties.

Date of Government Version: 01/30/2020
Date Data Arrived at EDR: 02/05/2020
Date Made Active in Reports: 02/14/2020
Number of Days to Update: 9

Source: Environmental Protection Agency
Telephone: 202-564-6023
Last EDR Contact: 05/06/2020
Next Scheduled EDR Contact: 07/13/2020
Data Release Frequency: Semi-Annually

CORRACTS: Corrective Action Report

CORRACTS identifies hazardous waste handlers with RCRA corrective action activity.

Date of Government Version: 12/16/2019
Date Data Arrived at EDR: 12/16/2019
Date Made Active in Reports: 12/20/2019
Number of Days to Update: 4

Source: EPA
Telephone: 800-424-9346
Last EDR Contact: 03/25/2020
Next Scheduled EDR Contact: 07/06/2020
Data Release Frequency: Quarterly

RCRA-TSDF: RCRA - Treatment, Storage and Disposal

RCRAInfo is EPA's comprehensive information system, providing access to data supporting the Resource Conservation and Recovery Act (RCRA) of 1976 and the Hazardous and Solid Waste Amendments (HSWA) of 1984. The database includes selective information on sites which generate, transport, store, treat and/or dispose of hazardous waste as defined by the Resource Conservation and Recovery Act (RCRA). Transporters are individuals or entities that move hazardous waste from the generator offsite to a facility that can recycle, treat, store, or dispose of the waste. TSDFs treat, store, or dispose of the waste.

Date of Government Version: 12/16/2019
Date Data Arrived at EDR: 12/16/2019
Date Made Active in Reports: 12/20/2019
Number of Days to Update: 4

Source: Environmental Protection Agency
Telephone: 800-438-2474
Last EDR Contact: 03/25/2020
Next Scheduled EDR Contact: 07/06/2020
Data Release Frequency: Quarterly

RCRA-LQG: RCRA - Large Quantity Generators

RCRAInfo is EPA's comprehensive information system, providing access to data supporting the Resource Conservation and Recovery Act (RCRA) of 1976 and the Hazardous and Solid Waste Amendments (HSWA) of 1984. The database includes selective information on sites which generate, transport, store, treat and/or dispose of hazardous waste as defined by the Resource Conservation and Recovery Act (RCRA). Large quantity generators (LQGs) generate over 1,000 kilograms (kg) of hazardous waste, or over 1 kg of acutely hazardous waste per month.

Date of Government Version: 12/16/2019
Date Data Arrived at EDR: 12/16/2019
Date Made Active in Reports: 12/20/2019
Number of Days to Update: 4

Source: Environmental Protection Agency
Telephone: 800-438-2474
Last EDR Contact: 03/25/2020
Next Scheduled EDR Contact: 07/06/2020
Data Release Frequency: Quarterly

RCRA-SQG: RCRA - Small Quantity Generators

RCRAInfo is EPA's comprehensive information system, providing access to data supporting the Resource Conservation and Recovery Act (RCRA) of 1976 and the Hazardous and Solid Waste Amendments (HSWA) of 1984. The database includes selective information on sites which generate, transport, store, treat and/or dispose of hazardous waste as defined by the Resource Conservation and Recovery Act (RCRA). Small quantity generators (SQGs) generate between 100 kg and 1,000 kg of hazardous waste per month.

Date of Government Version: 12/16/2019
Date Data Arrived at EDR: 12/16/2019
Date Made Active in Reports: 12/20/2019
Number of Days to Update: 4

Source: Environmental Protection Agency
Telephone: 800-438-2474
Last EDR Contact: 03/25/2020
Next Scheduled EDR Contact: 07/06/2020
Data Release Frequency: Quarterly

RCRA-VSQG: RCRA - Very Small Quantity Generators (Formerly Conditionally Exempt Small Quantity Generators)

RCRAInfo is EPA's comprehensive information system, providing access to data supporting the Resource Conservation and Recovery Act (RCRA) of 1976 and the Hazardous and Solid Waste Amendments (HSWA) of 1984. The database includes selective information on sites which generate, transport, store, treat and/or dispose of hazardous waste as defined by the Resource Conservation and Recovery Act (RCRA). Very small quantity generators (VSQGs) generate less than 100 kg of hazardous waste, or less than 1 kg of acutely hazardous waste per month.

Date of Government Version: 12/16/2019
Date Data Arrived at EDR: 12/16/2019
Date Made Active in Reports: 12/20/2019
Number of Days to Update: 4

Source: Environmental Protection Agency
Telephone: 800-438-2474
Last EDR Contact: 03/25/2020
Next Scheduled EDR Contact: 07/06/2020
Data Release Frequency: Quarterly

RCRA NonGen / NLR: RCRA - Non Generators / No Longer Regulated

RCRAInfo is EPA's comprehensive information system, providing access to data supporting the Resource Conservation and Recovery Act (RCRA) of 1976 and the Hazardous and Solid Waste Amendments (HSWA) of 1984. The database includes selective information on sites which generate, transport, store, treat and/or dispose of hazardous waste as defined by the Resource Conservation and Recovery Act (RCRA). Non-Generators do not presently generate hazardous waste.

Date of Government Version: 12/16/2019
Date Data Arrived at EDR: 12/16/2019
Date Made Active in Reports: 12/20/2019
Number of Days to Update: 4

Source: Environmental Protection Agency
Telephone: 800-438-2474
Last EDR Contact: 03/25/2020
Next Scheduled EDR Contact: 07/06/2020
Data Release Frequency: Quarterly

US ENG CONTROLS: Engineering Controls Sites List

A listing of sites with engineering controls in place. Engineering controls include various forms of caps, building foundations, liners, and treatment methods to create pathway elimination for regulated substances to enter environmental media or effect human health.

Date of Government Version: 02/13/2020
Date Data Arrived at EDR: 02/20/2020
Date Made Active in Reports: 05/15/2020
Number of Days to Update: 85

Source: Environmental Protection Agency
Telephone: 703-603-0695
Last EDR Contact: 05/15/2020
Next Scheduled EDR Contact: 09/07/2020
Data Release Frequency: Varies

US INST CONTROLS: Institutional Controls Sites List

A listing of sites with institutional controls in place. Institutional controls include administrative measures, such as groundwater use restrictions, construction restrictions, property use restrictions, and post remediation care requirements intended to prevent exposure to contaminants remaining on site. Deed restrictions are generally required as part of the institutional controls.

Date of Government Version: 02/13/2020
Date Data Arrived at EDR: 02/20/2020
Date Made Active in Reports: 05/15/2020
Number of Days to Update: 85

Source: Environmental Protection Agency
Telephone: 703-603-0695
Last EDR Contact: 05/15/2020
Next Scheduled EDR Contact: 09/07/2020
Data Release Frequency: Varies

ERNS: Emergency Response Notification System

Emergency Response Notification System. ERNS records and stores information on reported releases of oil and hazardous substances.

Date of Government Version: 12/16/2019
Date Data Arrived at EDR: 12/19/2019
Date Made Active in Reports: 03/06/2020
Number of Days to Update: 78

Source: National Response Center, United States Coast Guard
Telephone: 202-267-2180
Last EDR Contact: 03/24/2020
Next Scheduled EDR Contact: 07/06/2020
Data Release Frequency: Quarterly

HMIRS: Hazardous Materials Information Reporting System

Hazardous Materials Incident Report System. HMIRS contains hazardous material spill incidents reported to DOT.

Date of Government Version: 12/05/2019
Date Data Arrived at EDR: 12/06/2019
Date Made Active in Reports: 02/14/2020
Number of Days to Update: 70

Source: U.S. Department of Transportation
Telephone: 202-366-4555
Last EDR Contact: 03/24/2020
Next Scheduled EDR Contact: 07/06/2020
Data Release Frequency: Quarterly

DOT OPS: Incident and Accident Data

Department of Transporation, Office of Pipeline Safety Incident and Accident data.

Date of Government Version: 01/02/2020
Date Data Arrived at EDR: 01/28/2020
Date Made Active in Reports: 04/17/2020
Number of Days to Update: 80

Source: Department of Transporation, Office of Pipeline Safety
Telephone: 202-366-4595
Last EDR Contact: 04/28/2020
Next Scheduled EDR Contact: 08/10/2020
Data Release Frequency: Quarterly

US CDL: Clandestine Drug Labs

A listing of clandestine drug lab locations. The U.S. Department of Justice ("the Department") provides this web site as a public service. It contains addresses of some locations where law enforcement agencies reported they found chemicals or other items that indicated the presence of either clandestine drug laboratories or dumpsites. In most cases, the source of the entries is not the Department, and the Department has not verified the entry and does not guarantee its accuracy. Members of the public must verify the accuracy of all entries by, for example, contacting local law enforcement and local health departments.

Date of Government Version: 06/11/2019
Date Data Arrived at EDR: 06/13/2019
Date Made Active in Reports: 09/03/2019
Number of Days to Update: 82

Source: Drug Enforcement Administration
Telephone: 202-307-1000
Last EDR Contact: 05/18/2020
Next Scheduled EDR Contact: 09/07/2020
Data Release Frequency: Quarterly

US BROWNFIELDS: A Listing of Brownfields Sites

Brownfields are real property, the expansion, redevelopment, or reuse of which may be complicated by the presence or potential presence of a hazardous substance, pollutant, or contaminant. Cleaning up and reinvesting in these properties takes development pressures off of undeveloped, open land, and both improves and protects the environment. Assessment, Cleanup and Redevelopment Exchange System (ACRES) stores information reported by EPA Brownfields grant recipients on brownfields properties assessed or cleaned up with grant funding as well as information on Targeted Brownfields Assessments performed by EPA Regions. A listing of ACRES Brownfield sites is obtained from Cleanups in My Community. Cleanups in My Community provides information on Brownfields properties for which information is reported back to EPA, as well as areas served by Brownfields grant programs.

Date of Government Version: 12/02/2019
Date Data Arrived at EDR: 12/16/2019
Date Made Active in Reports: 03/06/2020
Number of Days to Update: 81

Source: Environmental Protection Agency
Telephone: 202-566-2777
Last EDR Contact: 03/17/2020
Next Scheduled EDR Contact: 06/29/2020
Data Release Frequency: Semi-Annually

DOD: Department of Defense Sites

This data set consists of federally owned or administered lands, administered by the Department of Defense, that have any area equal to or greater than 640 acres of the United States, Puerto Rico, and the U.S. Virgin Islands.

Date of Government Version: 12/31/2005
Date Data Arrived at EDR: 11/10/2006
Date Made Active in Reports: 01/11/2007
Number of Days to Update: 62

Source: USGS
Telephone: 888-275-8747
Last EDR Contact: 04/10/2020
Next Scheduled EDR Contact: 07/20/2020
Data Release Frequency: Semi-Annually

FUDS: Formerly Used Defense Sites

The listing includes locations of Formerly Used Defense Sites properties where the US Army Corps of Engineers is actively working or will take necessary cleanup actions.

Date of Government Version: 01/28/2020
Date Data Arrived at EDR: 02/19/2020
Date Made Active in Reports: 05/14/2020
Number of Days to Update: 85

Source: U.S. Army Corps of Engineers
Telephone: 202-528-4285
Last EDR Contact: 05/18/2020
Next Scheduled EDR Contact: 08/31/2020
Data Release Frequency: Varies

LUCIS: Land Use Control Information System

LUCIS contains records of land use control information pertaining to the former Navy Base Realignment and Closure properties.

Date of Government Version: 11/04/2019
Date Data Arrived at EDR: 11/13/2019
Date Made Active in Reports: 01/28/2020
Number of Days to Update: 76

Source: Department of the Navy
Telephone: 843-820-7326
Last EDR Contact: 05/14/2020
Next Scheduled EDR Contact: 08/24/2020
Data Release Frequency: Varies

CONSENT: Superfund (CERCLA) Consent Decrees

Major legal settlements that establish responsibility and standards for cleanup at NPL (Superfund) sites. Released periodically by United States District Courts after settlement by parties to litigation matters.

Date of Government Version: 12/31/2019
Date Data Arrived at EDR: 01/17/2020
Date Made Active in Reports: 03/06/2020
Number of Days to Update: 49

Source: Department of Justice, Consent Decree Library
Telephone: Varies
Last EDR Contact: 03/26/2020
Next Scheduled EDR Contact: 07/20/2020
Data Release Frequency: Varies

ROD: Records Of Decision

Record of Decision. ROD documents mandate a permanent remedy at an NPL (Superfund) site containing technical and health information to aid in the cleanup.

Date of Government Version: 01/30/2020
Date Data Arrived at EDR: 02/05/2020
Date Made Active in Reports: 02/14/2020
Number of Days to Update: 9

Source: EPA
Telephone: 703-416-0223
Last EDR Contact: 05/06/2020
Next Scheduled EDR Contact: 06/15/2020
Data Release Frequency: Annually

UMTRA: Uranium Mill Tailings Sites

Uranium ore was mined by private companies for federal government use in national defense programs. When the mills shut down, large piles of the sand-like material (mill tailings) remain after uranium has been extracted from the ore. Levels of human exposure to radioactive materials from the piles are low; however, in some cases tailings were used as construction materials before the potential health hazards of the tailings were recognized.

Date of Government Version: 08/30/2019
Date Data Arrived at EDR: 11/15/2019
Date Made Active in Reports: 01/28/2020
Number of Days to Update: 74

Source: Department of Energy
Telephone: 505-845-0011
Last EDR Contact: 05/18/2020
Next Scheduled EDR Contact: 08/31/2020
Data Release Frequency: Varies

ODI: Open Dump Inventory

An open dump is defined as a disposal facility that does not comply with one or more of the Part 257 or Part 258 Subtitle D Criteria.

Date of Government Version: 06/30/1985
Date Data Arrived at EDR: 08/09/2004
Date Made Active in Reports: 09/17/2004
Number of Days to Update: 39

Source: Environmental Protection Agency
Telephone: 800-424-9346
Last EDR Contact: 06/09/2004
Next Scheduled EDR Contact: N/A
Data Release Frequency: No Update Planned

DEBRIS REGION 9: Torres Martinez Reservation Illegal Dump Site Locations

A listing of illegal dump sites location on the Torres Martinez Indian Reservation located in eastern Riverside County and northern Imperial County, California.

Date of Government Version: 01/12/2009
Date Data Arrived at EDR: 05/07/2009
Date Made Active in Reports: 09/21/2009
Number of Days to Update: 137

Source: EPA, Region 9
Telephone: 415-947-4219
Last EDR Contact: 04/09/2020
Next Scheduled EDR Contact: 08/03/2020
Data Release Frequency: No Update Planned

MINES VIOLATIONS: MSHA Violation Assessment Data

Mines violation and assessment information. Department of Labor, Mine Safety & Health Administration.

Date of Government Version: 12/03/2019
Date Data Arrived at EDR: 12/03/2019
Date Made Active in Reports: 01/28/2020
Number of Days to Update: 56

Source: DOL, Mine Safety & Health Admi
Telephone: 202-693-9424
Last EDR Contact: 03/02/2020
Next Scheduled EDR Contact: 06/15/2020
Data Release Frequency: Quarterly

US MINES 3: Active Mines & Mineral Plants Database Listing

Active Mines and Mineral Processing Plant operations for commodities monitored by the Minerals Information Team of the USGS.

Date of Government Version: 04/14/2011
Date Data Arrived at EDR: 06/08/2011
Date Made Active in Reports: 09/13/2011
Number of Days to Update: 97

Source: USGS
Telephone: 703-648-7709
Last EDR Contact: 02/28/2020
Next Scheduled EDR Contact: 06/08/2020
Data Release Frequency: Varies

US MINES 2: Ferrous and Nonferrous Metal Mines Database Listing

This map layer includes ferrous (ferrous metal mines are facilities that extract ferrous metals, such as iron ore or molybdenum) and nonferrous (Nonferrous metal mines are facilities that extract nonferrous metals, such as gold, silver, copper, zinc, and lead) metal mines in the United States.

Date of Government Version: 12/05/2005
Date Data Arrived at EDR: 02/29/2008
Date Made Active in Reports: 04/18/2008
Number of Days to Update: 49

Source: USGS
Telephone: 703-648-7709
Last EDR Contact: 02/28/2020
Next Scheduled EDR Contact: 06/08/2020
Data Release Frequency: Varies

US MINES: Mines Master Index File

Contains all mine identification numbers issued for mines active or opened since 1971. The data also includes violation information.

Date of Government Version: 11/06/2019
Date Data Arrived at EDR: 11/25/2019
Date Made Active in Reports: 01/28/2020
Number of Days to Update: 64

Source: Department of Labor, Mine Safety and Health Administration
Telephone: 303-231-5959
Last EDR Contact: 02/25/2020
Next Scheduled EDR Contact: 06/08/2020
Data Release Frequency: Semi-Annually

TRIS: Toxic Chemical Release Inventory System

Toxic Release Inventory System. TRIS identifies facilities which release toxic chemicals to the air, water and land in reportable quantities under SARA Title III Section 313.

Date of Government Version: 12/31/2018
Date Data Arrived at EDR: 02/05/2020
Date Made Active in Reports: 04/24/2020
Number of Days to Update: 79

Source: EPA
Telephone: 202-566-0250
Last EDR Contact: 02/05/2020
Next Scheduled EDR Contact: 06/01/2020
Data Release Frequency: Annually

TSCA: Toxic Substances Control Act

Toxic Substances Control Act. TSCA identifies manufacturers and importers of chemical substances included on the TSCA Chemical Substance Inventory list. It includes data on the production volume of these substances by plant site.

Date of Government Version: 12/31/2016
Date Data Arrived at EDR: 06/21/2017
Date Made Active in Reports: 01/05/2018
Number of Days to Update: 198

Source: EPA
Telephone: 202-260-5521
Last EDR Contact: 03/20/2020
Next Scheduled EDR Contact: 06/29/2020
Data Release Frequency: Every 4 Years

FTTS: FIFRA/ TSCA Tracking System - FIFRA (Federal Insecticide, Fungicide, & Rodenticide Act)/TSCA (Toxic Substances Control Act)

FTTS tracks administrative cases and pesticide enforcement actions and compliance activities related to FIFRA, TSCA and EPCRA (Emergency Planning and Community Right-to-Know Act). To maintain currency, EDR contacts the Agency on a quarterly basis.

Date of Government Version: 04/09/2009
Date Data Arrived at EDR: 04/16/2009
Date Made Active in Reports: 05/11/2009
Number of Days to Update: 25

Source: EPA/Office of Prevention, Pesticides and Toxic Substances
Telephone: 202-566-1667
Last EDR Contact: 08/18/2017
Next Scheduled EDR Contact: 12/04/2017
Data Release Frequency: No Update Planned

FTTS INSP: FIFRA/ TSCA Tracking System - FIFRA (Federal Insecticide, Fungicide, & Rodenticide Act)/TSCA (Toxic Substances Control Act)

A listing of FIFRA/TSCA Tracking System (FTTS) inspections and enforcements.

Date of Government Version: 04/09/2009
Date Data Arrived at EDR: 04/16/2009
Date Made Active in Reports: 05/11/2009
Number of Days to Update: 25

Source: EPA
Telephone: 202-566-1667
Last EDR Contact: 08/18/2017
Next Scheduled EDR Contact: 12/04/2017
Data Release Frequency: No Update Planned

HIST FTTS: FIFRA/TSCA Tracking System Administrative Case Listing

A complete administrative case listing from the FIFRA/TSCA Tracking System (FTTS) for all ten EPA regions. The information was obtained from the National Compliance Database (NCDB). NCDB supports the implementation of FIFRA (Federal Insecticide, Fungicide, and Rodenticide Act) and TSCA (Toxic Substances Control Act). Some EPA regions are now closing out records. Because of that, and the fact that some EPA regions are not providing EPA Headquarters with updated records, it was decided to create a HIST FTTS database. It included records that may not be included in the newer FTTS database updates. This database is no longer updated.

Date of Government Version: 10/19/2006
Date Data Arrived at EDR: 03/01/2007
Date Made Active in Reports: 04/10/2007
Number of Days to Update: 40

Source: Environmental Protection Agency
Telephone: 202-564-2501
Last EDR Contact: 12/17/2007
Next Scheduled EDR Contact: 03/17/2008
Data Release Frequency: No Update Planned

HIST FTTS INSP: FIFRA/TSCA Tracking System Inspection & Enforcement Case Listing

A complete inspection and enforcement case listing from the FIFRA/TSCA Tracking System (FTTS) for all ten EPA regions. The information was obtained from the National Compliance Database (NCDB). NCDB supports the implementation of FIFRA (Federal Insecticide, Fungicide, and Rodenticide Act) and TSCA (Toxic Substances Control Act). Some EPA regions are now closing out records. Because of that, and the fact that some EPA regions are not providing EPA Headquarters with updated records, it was decided to create a HIST FTTS database. It included records that may not be included in the newer FTTS database updates. This database is no longer updated.

Date of Government Version: 10/19/2006
Date Data Arrived at EDR: 03/01/2007
Date Made Active in Reports: 04/10/2007
Number of Days to Update: 40

Source: Environmental Protection Agency
Telephone: 202-564-2501
Last EDR Contact: 12/17/2008
Next Scheduled EDR Contact: 03/17/2008
Data Release Frequency: No Update Planned

SSTS: Section 7 Tracking Systems

Section 7 of the Federal Insecticide, Fungicide and Rodenticide Act, as amended (92 Stat. 829) requires all registered pesticide-producing establishments to submit a report to the Environmental Protection Agency by March 1st each year. Each establishment must report the types and amounts of pesticides, active ingredients and devices being produced, and those having been produced and sold or distributed in the past year.

Date of Government Version: 05/01/2019
Date Data Arrived at EDR: 10/23/2019
Date Made Active in Reports: 01/15/2020
Number of Days to Update: 84

Source: EPA
Telephone: 202-564-4203
Last EDR Contact: 04/21/2020
Next Scheduled EDR Contact: 08/03/2020
Data Release Frequency: Annually

ICIS: Integrated Compliance Information System

The Integrated Compliance Information System (ICIS) supports the information needs of the national enforcement and compliance program as well as the unique needs of the National Pollutant Discharge Elimination System (NPDES) program.

Date of Government Version: 11/18/2016
Date Data Arrived at EDR: 11/23/2016
Date Made Active in Reports: 02/10/2017
Number of Days to Update: 79

Source: Environmental Protection Agency
Telephone: 202-564-2501
Last EDR Contact: 03/26/2020
Next Scheduled EDR Contact: 07/20/2020
Data Release Frequency: Quarterly

PADS: PCB Activity Database System

PCB Activity Database. PADS Identifies generators, transporters, commercial storers and/or brokers and disposers of PCB's who are required to notify the EPA of such activities.

Date of Government Version: 10/09/2019
Date Data Arrived at EDR: 10/11/2019
Date Made Active in Reports: 12/20/2019
Number of Days to Update: 70

Source: EPA
Telephone: 202-566-0500
Last EDR Contact: 04/10/2020
Next Scheduled EDR Contact: 07/20/2020
Data Release Frequency: Annually

MLTS: Material Licensing Tracking System

MLTS is maintained by the Nuclear Regulatory Commission and contains a list of approximately 8,100 sites which possess or use radioactive materials and which are subject to NRC licensing requirements. To maintain currency, EDR contacts the Agency on a quarterly basis.

Date of Government Version: 10/25/2019
Date Data Arrived at EDR: 10/25/2019
Date Made Active in Reports: 01/15/2020
Number of Days to Update: 82

Source: Nuclear Regulatory Commission
Telephone: 301-415-7169
Last EDR Contact: 04/10/2020
Next Scheduled EDR Contact: 08/03/2020
Data Release Frequency: Quarterly

RADINFO: Radiation Information Database

The Radiation Information Database (RADINFO) contains information about facilities that are regulated by U.S. Environmental Protection Agency (EPA) regulations for radiation and radioactivity.

Date of Government Version: 07/01/2019
Date Data Arrived at EDR: 07/01/2019
Date Made Active in Reports: 09/23/2019
Number of Days to Update: 84

Source: Environmental Protection Agency
Telephone: 202-343-9775
Last EDR Contact: 07/01/2019
Next Scheduled EDR Contact: 07/13/2020
Data Release Frequency: Quarterly

FINDS: Facility Index System/Facility Registry System

Facility Index System. FINDS contains both facility information and 'pointers' to other sources that contain more detail. EDR includes the following FINDS databases in this report: PCS (Permit Compliance System), AIRS (Aerometric Information Retrieval System), DOCKET (Enforcement Docket used to manage and track information on civil judicial enforcement cases for all environmental statutes), FURS (Federal Underground Injection Control), C-DOCKET (Criminal Docket System used to track criminal enforcement actions for all environmental statutes), FFIS (Federal Facilities Information System), STATE (State Environmental Laws and Statutes), and PADS (PCB Activity Data System).

Date of Government Version: 11/22/2019
Date Data Arrived at EDR: 12/04/2019
Date Made Active in Reports: 03/02/2020
Number of Days to Update: 89

Source: EPA
Telephone: (215) 814-5000
Last EDR Contact: 03/03/2020
Next Scheduled EDR Contact: 06/15/2020
Data Release Frequency: Quarterly

RAATS: RCRA Administrative Action Tracking System

RCRA Administration Action Tracking System. RAATS contains records based on enforcement actions issued under RCRA pertaining to major violators and includes administrative and civil actions brought by the EPA. For administration actions after September 30, 1995, data entry in the RAATS database was discontinued. EPA will retain a copy of the database for historical records. It was necessary to terminate RAATS because a decrease in agency resources made it impossible to continue to update the information contained in the database.

Date of Government Version: 04/17/1995
Date Data Arrived at EDR: 07/03/1995
Date Made Active in Reports: 08/07/1995
Number of Days to Update: 35

Source: EPA
Telephone: 202-564-4104
Last EDR Contact: 06/02/2008
Next Scheduled EDR Contact: 09/01/2008
Data Release Frequency: No Update Planned

RMP: Risk Management Plans

When Congress passed the Clean Air Act Amendments of 1990, it required EPA to publish regulations and guidance for chemical accident prevention at facilities using extremely hazardous substances. The Risk Management Program Rule (RMP Rule) was written to implement Section 112(r) of these amendments. The rule, which built upon existing industry codes and standards, requires companies of all sizes that use certain flammable and toxic substances to develop a Risk Management Program, which includes a(n): Hazard assessment that details the potential effects of an accidental release, an accident history of the last five years, and an evaluation of worst-case and alternative accidental releases; Prevention program that includes safety precautions and maintenance, monitoring, and employee training measures; and Emergency response program that spells out emergency health care, employee training measures and procedures for informing the public and response agencies (e.g the fire department) should an accident occur.

Date of Government Version: 11/05/2019
Date Data Arrived at EDR: 11/20/2019
Date Made Active in Reports: 04/17/2020
Number of Days to Update: 149
Source: Environmental Protection Agency
Telephone: 202-564-8600
Last EDR Contact: 04/15/2020
Next Scheduled EDR Contact: 08/03/2020
Data Release Frequency: Varies

BRS: Biennial Reporting System

The Biennial Reporting System is a national system administered by the EPA that collects data on the generation and management of hazardous waste. BRS captures detailed data from two groups: Large Quantity Generators (LQG) and Treatment, Storage, and Disposal Facilities.

Date of Government Version: 12/31/2015
Date Data Arrived at EDR: 02/22/2017
Date Made Active in Reports: 09/28/2017
Number of Days to Update: 218
Source: EPA/NTIS
Telephone: 800-424-9346
Last EDR Contact: 03/25/2020
Next Scheduled EDR Contact: 07/06/2020
Data Release Frequency: Biennially

MINES MRDS: Mineral Resources Data System

Mineral Resources Data System

Date of Government Version: 04/06/2018
Date Data Arrived at EDR: 10/21/2019
Date Made Active in Reports: 10/24/2019
Number of Days to Update: 3
Source: USGS
Telephone: 703-648-6533
Last EDR Contact: 02/28/2020
Next Scheduled EDR Contact: 06/08/2020
Data Release Frequency: Varies

ABANDONED MINES: Abandoned Mines

An inventory of land and water impacted by past mining (primarily coal mining) is maintained by OSMRE to provide information needed to implement the Surface Mining Control and Reclamation Act of 1977 (SMCRA). The inventory contains information on the location, type, and extent of AML impacts, as well as, information on the cost associated with the reclamation of those problems. The inventory is based upon field surveys by State, Tribal, and OSMRE program officials. It is dynamic to the extent that it is modified as new problems are identified and existing problems are reclaimed.

Date of Government Version: 12/09/2019
Date Data Arrived at EDR: 12/11/2019
Date Made Active in Reports: 02/27/2020
Number of Days to Update: 78
Source: Department of Interior
Telephone: 202-208-2609
Last EDR Contact: 03/05/2020
Next Scheduled EDR Contact: 06/22/2020
Data Release Frequency: Quarterly

FEDERAL FACILITY: Federal Facility Site Information listing

A listing of National Priority List (NPL) and Base Realignment and Closure (BRAC) sites found in the Comprehensive Environmental Response, Compensation and Liability Information System (CERCLIS) Database where EPA Federal Facilities Restoration and Reuse Office is involved in cleanup activities.

Date of Government Version: 04/03/2019
Date Data Arrived at EDR: 04/05/2019
Date Made Active in Reports: 05/14/2019
Number of Days to Update: 39
Source: Environmental Protection Agency
Telephone: 703-603-8704
Last EDR Contact: 04/03/2020
Next Scheduled EDR Contact: 07/13/2020
Data Release Frequency: Varies

UXO: Unexploded Ordnance Sites
A listing of unexploded ordnance site locations

Date of Government Version: 12/31/2017
Date Data Arrived at EDR: 01/17/2019
Date Made Active in Reports: 04/01/2019
Number of Days to Update: 74
Source: Department of Defense
Telephone: 703-704-1564
Last EDR Contact: 04/03/2020
Next Scheduled EDR Contact: 07/27/2020
Data Release Frequency: Varies

COAL ASH DOE: Steam-Electric Plant Operation Data
A listing of power plants that store ash in surface ponds.

Date of Government Version: 12/31/2018
Date Data Arrived at EDR: 12/04/2019
Date Made Active in Reports: 01/15/2020
Number of Days to Update: 42
Source: Department of Energy
Telephone: 202-586-8719
Last EDR Contact: 03/06/2020
Next Scheduled EDR Contact: 06/15/2020
Data Release Frequency: Varies

DOCKET HWC: Hazardous Waste Compliance Docket Listing
A complete list of the Federal Agency Hazardous Waste Compliance Docket Facilities.

Date of Government Version: 05/31/2018
Date Data Arrived at EDR: 07/26/2018
Date Made Active in Reports: 10/05/2018
Number of Days to Update: 71
Source: Environmental Protection Agency
Telephone: 202-564-0527
Last EDR Contact: 05/18/2020
Next Scheduled EDR Contact: 09/07/2020
Data Release Frequency: Varies

PRP: Potentially Responsible Parties
A listing of verified Potentially Responsible Parties

Date of Government Version: 01/30/2020
Date Data Arrived at EDR: 02/06/2020
Date Made Active in Reports: 02/14/2020
Number of Days to Update: 8
Source: EPA
Telephone: 202-564-6023
Last EDR Contact: 05/06/2020
Next Scheduled EDR Contact: 08/17/2020
Data Release Frequency: Quarterly

2020 COR ACTION: 2020 Corrective Action Program List
The EPA has set ambitious goals for the RCRA Corrective Action program by creating the 2020 Corrective Action Universe. This RCRA cleanup baseline includes facilities expected to need corrective action. The 2020 universe contains a wide variety of sites. Some properties are heavily contaminated while others were contaminated but have since been cleaned up. Still others have not been fully investigated yet, and may require little or no remediation. Inclusion in the 2020 Universe does not necessarily imply failure on the part of a facility to meet its RCRA obligations.

Date of Government Version: 09/30/2017
Date Data Arrived at EDR: 05/08/2018
Date Made Active in Reports: 07/20/2018
Number of Days to Update: 73
Source: Environmental Protection Agency
Telephone: 703-308-4044
Last EDR Contact: 05/08/2020
Next Scheduled EDR Contact: 08/17/2020
Data Release Frequency: Varies

LEAD SMELTER 2: Lead Smelter Sites
A list of several hundred sites in the U.S. where secondary lead smelting was done from 1931and 1964. These sites may pose a threat to public health through ingestion or inhalation of contaminated soil or dust

Date of Government Version: 04/05/2001
Date Data Arrived at EDR: 10/27/2010
Date Made Active in Reports: 12/02/2010
Number of Days to Update: 36
Source: American Journal of Public Health
Telephone: 703-305-6451
Last EDR Contact: 12/02/2009
Next Scheduled EDR Contact: N/A
Data Release Frequency: No Update Planned

US FIN ASSUR: Financial Assurance Information

All owners and operators of facilities that treat, store, or dispose of hazardous waste are required to provide proof that they will have sufficient funds to pay for the clean up, closure, and post-closure care of their facilities.

Date of Government Version: 12/16/2019
Date Data Arrived at EDR: 12/19/2019
Date Made Active in Reports: 02/27/2020
Number of Days to Update: 70

Source: Environmental Protection Agency
Telephone: 202-566-1917
Last EDR Contact: 03/24/2020
Next Scheduled EDR Contact: 07/06/2020
Data Release Frequency: Quarterly

FEMA UST: Underground Storage Tank Listing

A listing of all FEMA owned underground storage tanks.

Date of Government Version: 08/27/2019
Date Data Arrived at EDR: 08/28/2019
Date Made Active in Reports: 11/11/2019
Number of Days to Update: 75

Source: FEMA
Telephone: 202-646-5797
Last EDR Contact: 03/19/2020
Next Scheduled EDR Contact: 07/20/2020
Data Release Frequency: Varies

ECHO: Enforcement & Compliance History Information

ECHO provides integrated compliance and enforcement information for about 800,000 regulated facilities nationwide.

Date of Government Version: 01/05/2020
Date Data Arrived at EDR: 01/07/2020
Date Made Active in Reports: 03/06/2020
Number of Days to Update: 59

Source: Environmental Protection Agency
Telephone: 202-564-2280
Last EDR Contact: 04/07/2020
Next Scheduled EDR Contact: 07/20/2020
Data Release Frequency: Quarterly

US HIST CDL: National Clandestine Laboratory Register

A listing of clandestine drug lab locations that have been removed from the DEAs National Clandestine Laboratory Register.

Date of Government Version: 06/11/2019
Date Data Arrived at EDR: 06/13/2019
Date Made Active in Reports: 09/03/2019
Number of Days to Update: 82

Source: Drug Enforcement Administration
Telephone: 202-307-1000
Last EDR Contact: 05/18/2020
Next Scheduled EDR Contact: 09/07/2020
Data Release Frequency: No Update Planned

PCB TRANSFORMER: PCB Transformer Registration Database

The database of PCB transformer registrations that includes all PCB registration submittals.

Date of Government Version: 09/13/2019
Date Data Arrived at EDR: 11/06/2019
Date Made Active in Reports: 02/10/2020
Number of Days to Update: 96

Source: Environmental Protection Agency
Telephone: 202-566-0517
Last EDR Contact: 05/08/2020
Next Scheduled EDR Contact: 08/17/2020
Data Release Frequency: Varies

IHS OPEN DUMPS: Open Dumps on Indian Land

A listing of all open dumps located on Indian Land in the United States.

Date of Government Version: 04/01/2014
Date Data Arrived at EDR: 08/06/2014
Date Made Active in Reports: 01/29/2015
Number of Days to Update: 176

Source: Department of Health & Human Serivces, Indian Health Service
Telephone: 301-443-1452
Last EDR Contact: 05/01/2020
Next Scheduled EDR Contact: 08/10/2020
Data Release Frequency: Varies

COAL ASH EPA: Coal Combustion Residues Surface Impoundments List

A listing of coal combustion residues surface impoundments with high hazard potential ratings.

Date of Government Version: 01/12/2017
Date Data Arrived at EDR: 03/05/2019
Date Made Active in Reports: 11/11/2019
Number of Days to Update: 251

Source: Environmental Protection Agency
Telephone: N/A
Last EDR Contact: 02/27/2020
Next Scheduled EDR Contact: 06/15/2020
Data Release Frequency: Varies

SCRD DRYCLEANERS: State Coalition for Remediation of Drycleaners Listing

The State Coalition for Remediation of Drycleaners was established in 1998, with support from the U.S. EPA Office of Superfund Remediation and Technology Innovation. It is comprised of representatives of states with established drycleaner remediation programs. Currently the member states are Alabama, Connecticut, Florida, Illinois, Kansas, Minnesota, Missouri, North Carolina, Oregon, South Carolina, Tennessee, Texas, and Wisconsin.

Date of Government Version: 01/01/2017
Date Data Arrived at EDR: 02/03/2017
Date Made Active in Reports: 04/07/2017
Number of Days to Update: 63

Source: Environmental Protection Agency
Telephone: 615-532-8599
Last EDR Contact: 05/15/2020
Next Scheduled EDR Contact: 08/24/2020
Data Release Frequency: Varies

US AIRS (AFS): Aerometric Information Retrieval System Facility Subsystem (AFS)

The database is a sub-system of Aerometric Information Retrieval System (AIRS). AFS contains compliance data on air pollution point sources regulated by the U.S. EPA and/or state and local air regulatory agencies. This information comes from source reports by various stationary sources of air pollution, such as electric power plants, steel mills, factories, and universities, and provides information about the air pollutants they produce. Action, air program, air program pollutant, and general level plant data. It is used to track emissions and compliance data from industrial plants.

Date of Government Version: 10/12/2016
Date Data Arrived at EDR: 10/26/2016
Date Made Active in Reports: 02/03/2017
Number of Days to Update: 100

Source: EPA
Telephone: 202-564-2496
Last EDR Contact: 09/26/2017
Next Scheduled EDR Contact: 01/08/2018
Data Release Frequency: Annually

US AIRS MINOR: Air Facility System Data

A listing of minor source facilities.

Date of Government Version: 10/12/2016
Date Data Arrived at EDR: 10/26/2016
Date Made Active in Reports: 02/03/2017
Number of Days to Update: 100

Source: EPA
Telephone: 202-564-2496
Last EDR Contact: 09/26/2017
Next Scheduled EDR Contact: 01/08/2018
Data Release Frequency: Annually

FUELS PROGRAM: EPA Fuels Program Registered Listing

This listing includes facilities that are registered under the Part 80 (Code of Federal Regulations) EPA Fuels Programs. All companies now are required to submit new and updated registrations.

Date of Government Version: 02/18/2020
Date Data Arrived at EDR: 02/19/2020
Date Made Active in Reports: 05/14/2020
Number of Days to Update: 85

Source: EPA
Telephone: 800-385-6164
Last EDR Contact: 05/19/2020
Next Scheduled EDR Contact: 08/31/2020
Data Release Frequency: Quarterly

EPA WATCH LIST: EPA WATCH LIST

EPA maintains a "Watch List" to facilitate dialogue between EPA, state and local environmental agencies on enforcement matters relating to facilities with alleged violations identified as either significant or high priority. Being on the Watch List does not mean that the facility has actually violated the law only that an investigation by EPA or a state or local environmental agency has led those organizations to allege that an unproven violation has in fact occurred. Being on the Watch List does not represent a higher level of concern regarding the alleged violations that were detected, but instead indicates cases requiring additional dialogue between EPA, state and local agencies - primarily because of the length of time the alleged violation has gone unaddressed or unresolved.

Date of Government Version: 08/30/2013
Date Data Arrived at EDR: 03/21/2014
Date Made Active in Reports: 06/17/2014
Number of Days to Update: 88

Source: Environmental Protection Agency
Telephone: 617-520-3000
Last EDR Contact: 05/04/2020
Next Scheduled EDR Contact: 08/17/2020
Data Release Frequency: Quarterly

LEAD SMELTER 1: Lead Smelter Sites
A listing of former lead smelter site locations.

Date of Government Version: 01/30/2020
Date Data Arrived at EDR: 02/05/2020
Date Made Active in Reports: 02/14/2020
Number of Days to Update: 9
Source: Environmental Protection Agency
Telephone: 703-603-8787
Last EDR Contact: 05/06/2020
Next Scheduled EDR Contact: 07/13/2020
Data Release Frequency: Varies

FUSRAP: Formerly Utilized Sites Remedial Action Program
DOE established the Formerly Utilized Sites Remedial Action Program (FUSRAP) in 1974 to remediate sites where radioactive contamination remained from Manhattan Project and early U.S. Atomic Energy Commission (AEC) operations.

Date of Government Version: 08/08/2017
Date Data Arrived at EDR: 09/11/2018
Date Made Active in Reports: 09/14/2018
Number of Days to Update: 3
Source: Department of Energy
Telephone: 202-586-3559
Last EDR Contact: 04/29/2020
Next Scheduled EDR Contact: 08/17/2020
Data Release Frequency: Varies

STATE AND LOCAL RECORDS

MD SHWS: Notice of Potential Hazardous Waste Sites
State Hazardous Waste Sites. State hazardous waste site records are the states' equivalent to CERCLIS. These sites may or may not already be listed on the federal CERCLIS list. Priority sites planned for cleanup using state funds (state equivalent of Superfund) are identified along with sites where cleanup will be paid for by potentially responsible parties. Available information varies by state.

Date of Government Version: 10/01/2009
Date Data Arrived at EDR: 12/11/2009
Date Made Active in Reports: 12/14/2009
Number of Days to Update: 3
Source: Department of the Environment
Telephone: 410-537-3000
Last EDR Contact: 04/24/2020
Next Scheduled EDR Contact: 08/17/2020
Data Release Frequency: Semi-Annually

DC SHWS: This state does not maintain a SHWS list. See the Federal CERCLIS list and Federal NPL list.
State Hazardous Waste Sites. State hazardous waste site records are the states' equivalent to CERCLIS. These sites may or may not already be listed on the federal CERCLIS list. Priority sites planned for cleanup using state funds (state equivalent of Superfund) are identified along with sites where cleanup will be paid for by potentially responsible parties. Available information varies by state.

Date of Government Version: N/A
Date Data Arrived at EDR: N/A
Date Made Active in Reports: N/A
Number of Days to Update: 0
Source: Department of Health
Telephone: 202-535-2500
Last EDR Contact: 05/07/2020
Next Scheduled EDR Contact: 08/31/2020
Data Release Frequency: No Update Planned

MD SWF/LF: Permitted Solid Waste Disposal Facilities
Solid Waste Facilities/Landfill Sites. SWF/LF type records typically contain an inventory of solid waste disposal facilities or landfills in a particular state. Depending on the state, these may be active or inactive facilities or open dumps that failed to meet RCRA Subtitle D Section 4004 criteria for solid waste landfills or disposal sites.

Date of Government Version: 08/20/2019
Date Data Arrived at EDR: 08/21/2019
Date Made Active in Reports: 10/30/2019
Number of Days to Update: 70
Source: Department of the Environment
Telephone: 410-537-3375
Last EDR Contact: 03/02/2020
Next Scheduled EDR Contact: 08/10/2020
Data Release Frequency: Annually

DC SWF/LF: Solid Waste Facility Listing
The Solid Waste Disposal Division is responsible for disposing of the District's approximately 203,000 tons of municipal solid waste (trash). Since the District does not have landfills, collected waste is deposited at two solid waste transfer stations and then taken out of the city by contractor vehicles to a waste-to-energy plant and landfill in Virginia.

Date of Government Version: 02/03/2020
Date Data Arrived at EDR: 02/04/2020
Date Made Active in Reports: 04/14/2020
Number of Days to Update: 70

Source: Department of Public Works
Telephone: 202-673-6833
Last EDR Contact: 04/02/2020
Next Scheduled EDR Contact: 07/27/2020
Data Release Frequency: No Update Planned

MD UIC: Underground Injection Wells Database

A listing of underground injection well locations. The UIC Program is responsible for regulating the construction, operation, permitting, and closure of injection wells that place fluids underground for storage or disposal.

Date of Government Version: 10/30/2019
Date Data Arrived at EDR: 11/19/2019
Date Made Active in Reports: 01/21/2020
Number of Days to Update: 63

Source: Department of the Environment
Telephone: 410-537-3507
Last EDR Contact: 04/10/2020
Next Scheduled EDR Contact: 08/03/2020
Data Release Frequency: Varies

MD SWRCY: Recycling Directory

A listing of recycling facilities.

Date of Government Version: 01/06/2020
Date Data Arrived at EDR: 01/07/2020
Date Made Active in Reports: 03/09/2020
Number of Days to Update: 62

Source: Department of the Environment
Telephone: 410-631-3314
Last EDR Contact: 03/13/2020
Next Scheduled EDR Contact: 06/29/2020
Data Release Frequency: Varies

DC LUST: District of Columbia LUST Cases

Leaking Underground Storage Tank Incident Reports. LUST records contain an inventory of reported leaking underground storage tank incidents. Not all states maintain these records, and the information stored varies by state.

Date of Government Version: 02/09/2020
Date Data Arrived at EDR: 03/03/2020
Date Made Active in Reports: 05/08/2020
Number of Days to Update: 66

Source: Department of the Environment
Telephone: 202-442-5977
Last EDR Contact: 03/03/2020
Next Scheduled EDR Contact: 06/15/2020
Data Release Frequency: Semi-Annually

MD OCPCASES: Oil Control Program Cases

Cases monitored by the Oil Control Program. these cases can be leaking underground storage tanks and other belowground releases, leaking aboveground storage tanks, spills and inspections.

Date of Government Version: 01/15/2020
Date Data Arrived at EDR: 01/16/2020
Date Made Active in Reports: 03/30/2020
Number of Days to Update: 74

Source: Department of Environment
Telephone: 410-537-3433
Last EDR Contact: 03/06/2020
Next Scheduled EDR Contact: 06/22/2020
Data Release Frequency: Semi-Annually

MD HIST LUST: Recovery Sites

In 1999, the Department of the Environment stopped adding new sites to its Recovery Sites Database. Current leaking underground storage tank information maybe found in the OCPCASES database.

Date of Government Version: 03/01/1999
Date Data Arrived at EDR: 03/22/1999
Date Made Active in Reports: 04/16/1999
Number of Days to Update: 25

Source: Department of the Environment
Telephone: 410-537-3433
Last EDR Contact: 02/19/2001
Next Scheduled EDR Contact: N/A
Data Release Frequency: No Update Planned

MD UST: Registered Underground Storage Tank List

Registered Underground Storage Tanks. UST's are regulated under Subtitle I of the Resource Conservation and Recovery Act (RCRA) and must be registered with the state department responsible for administering the UST program. Available information varies by state program.

Date of Government Version: 01/15/2020
Date Data Arrived at EDR: 02/05/2020
Date Made Active in Reports: 04/16/2020
Number of Days to Update: 71

Source: Department of the Environment
Telephone: 410-537-3433
Last EDR Contact: 03/26/2020
Next Scheduled EDR Contact: 07/20/2020
Data Release Frequency: Semi-Annually

DC UST: Underground Storage Tank Database List

Registered Underground Storage Tanks. UST's are regulated under Subtitle I of the Resource Conservation and Recovery Act (RCRA) and must be registered with the state department responsible for administering the UST program. Available information varies by state program.

Date of Government Version: 01/13/2020
Date Data Arrived at EDR: 01/28/2020
Date Made Active in Reports: 04/23/2020
Number of Days to Update: 86

Source: Department of the Environment
Telephone: 202-535-2600
Last EDR Contact: 03/02/2020
Next Scheduled EDR Contact: 06/15/2020
Data Release Frequency: Semi-Annually

MD Historical UST: Historical UST Registered Database

In 1997 the Department of the Environment sent out registration forms to all the owner's listed in the UST database. Once they got the registration forms back they entered the information into a new UST database. we call this database UST. Because not all owners returned their forms, we kept the old UST database and labeled it HIST UST so that we would not be missing any past UST records. This listing is no longer updated or maintained by the agency. It is current through November 1996.

Date of Government Version: 11/21/1996
Date Data Arrived at EDR: 09/10/1997
Date Made Active in Reports: 10/22/1997
Number of Days to Update: 42

Source: Department of Environment
Telephone: 410-537-3433
Last EDR Contact: 05/15/2000
Next Scheduled EDR Contact: N/A
Data Release Frequency: No Update Planned

DC HIST UST: Historical UST Listing

During the process of the database upgrade, all facilities that the UST Program was unable to confirm their existence were removed from the working revelation UST Database before the conversion and put into an excel spreadsheet. These facilities became known as "Project Unknown". This listing is not current and has been not updated.

Date of Government Version: 12/31/1999
Date Data Arrived at EDR: 06/25/2010
Date Made Active in Reports: 07/16/2010
Number of Days to Update: 21

Source: Department of the Environment
Telephone: 202-535-1950
Last EDR Contact: 06/24/2010
Next Scheduled EDR Contact: 10/11/2010
Data Release Frequency: No Update Planned

MD AST: Permitted Aboveground Storage Tanks

Registered Aboveground Storage Tanks.

Date of Government Version: 12/30/2019
Date Data Arrived at EDR: 01/16/2020
Date Made Active in Reports: 03/27/2020
Number of Days to Update: 71

Source: Department of The Environment
Telephone: 410-537-3000
Last EDR Contact: 03/06/2020
Next Scheduled EDR Contact: 06/22/2020
Data Release Frequency: Semi-Annually

DC AST: List of Aboveground Storage Tanks

Aboveground storage tank locations.

Date of Government Version: 01/13/2020
Date Data Arrived at EDR: 01/28/2020
Date Made Active in Reports: 04/23/2020
Number of Days to Update: 86

Source: Department of the Environment
Telephone: 202-535-2600
Last EDR Contact: 03/02/2020
Next Scheduled EDR Contact: 06/15/2020
Data Release Frequency: No Update Planned

MD MANIFEST: Hazardous Waste Manifest Information Listing

Hazardous waste manifest information for the state of Maryland. Maryland regulations require the generator to submit a copy of the manifest to the Maryland Department of the Environment.

Date of Government Version: 06/30/2018
Date Data Arrived at EDR: 02/11/2020
Date Made Active in Reports: 04/21/2020
Number of Days to Update: 70

Source: Department of the Environment
Telephone: 410-537-3314
Last EDR Contact: 04/29/2020
Next Scheduled EDR Contact: 08/24/2020
Data Release Frequency: Annually

MD ENG CONTROLS: Engineering Controls Site listing

Engineering controls include various forms of caps, building foundations, liners, and treatment methods to create pathway elimination for regulated substances to enter environmental media or effect human health.

Date of Government Version: 11/10/2008
Date Data Arrived at EDR: 11/21/2008
Date Made Active in Reports: 12/17/2008
Number of Days to Update: 26

Source: Department of the Environment
Telephone: 410-537-3422
Last EDR Contact: 03/06/2020
Next Scheduled EDR Contact: 06/22/2020
Data Release Frequency: Varies

MD INST CONTROL: Voluntary Cleanup Program Applicants/Participants

Sites included in the Voluntary Cleanup Program Applicants/Participants listing that have Deed Restrictions.

Date of Government Version: 12/13/2019
Date Data Arrived at EDR: 12/18/2019
Date Made Active in Reports: 02/28/2020
Number of Days to Update: 72

Source: Department of the Environment
Telephone: 410-537-3493
Last EDR Contact: 03/06/2020
Next Scheduled EDR Contact: 06/22/2020
Data Release Frequency: Semi-Annually

MD VCP: Voluntary Cleanup Program Applicants/Participants

The Voluntary Cleanup Program, administrated by the Dept. of the Environment, streamlines the environmental cleanup process for sites, usually industrial or commercial properties, that are contaminated, or perceived to be contaminated, by hazardous substances. Developers and lenders are provided with certain limitations on liability and participants in the program are provided certainty in the process by knowing exactly what will be required.

Date of Government Version: 12/13/2019
Date Data Arrived at EDR: 12/18/2019
Date Made Active in Reports: 02/28/2020
Number of Days to Update: 72

Source: Dept. of the Environment
Telephone: 410-537-3000
Last EDR Contact: 03/06/2020
Next Scheduled EDR Contact: 06/22/2020
Data Release Frequency: Semi-Annually

DC VCP: Voluntary Cleanup Program Sites

The Voluntary Cleanup Program oversees owner or developer initiated voluntary remediation of contaminated lands and buildings that return actual or potentially contaminated properties to productive uses.

Date of Government Version: 12/17/2019
Date Data Arrived at EDR: 01/31/2020
Date Made Active in Reports: 04/13/2020
Number of Days to Update: 73

Source: Department of the Environment
Telephone: 202-535-1337
Last EDR Contact: 05/07/2020
Next Scheduled EDR Contact: 08/31/2020
Data Release Frequency: Varies

MD DRYCLEANERS: Registered Drycleaning Facilities

A listing of registered drycleaning facilities.

Date of Government Version: 02/04/2020
Date Data Arrived at EDR: 02/06/2020
Date Made Active in Reports: 04/16/2020
Number of Days to Update: 70

Source: Department of the Environmental
Telephone: 410-537-3220
Last EDR Contact: 03/26/2020
Next Scheduled EDR Contact: 07/20/2020
Data Release Frequency: Varies

MD BROWNFIELDS: Eligible Brownfields Properties

The Site Assessment Section of the State Superfund Division is responsible for conducting federally funded assessments of eligible brownfields properties. These assessments are undertaken to determine whether there are environmental cleanup requirements at these sites.

Date of Government Version: 01/09/2020
Date Data Arrived at EDR: 03/03/2020
Date Made Active in Reports: 05/11/2020
Number of Days to Update: 69

Source: Department of Environment
Telephone: 410-537-3000
Last EDR Contact: 03/03/2020
Next Scheduled EDR Contact: 06/15/2020
Data Release Frequency: Quarterly

DC BROWNFIELDS: Brownfields Site Database

A listing of potential brownfields site locations.

Date of Government Version: 11/07/2019
Date Data Arrived at EDR: 01/14/2020
Date Made Active in Reports: 03/24/2020
Number of Days to Update: 70

Source: Department of the Environment
Telephone: 202-535-1337
Last EDR Contact: 03/20/2020
Next Scheduled EDR Contact: 06/29/2020
Data Release Frequency: Varies

MD NPDES: Wastewater Permit Listing

A listing of wastewater permit locations.

Date of Government Version: 02/18/2020
Date Data Arrived at EDR: 02/19/2020
Date Made Active in Reports: 04/28/2020
Number of Days to Update: 69

Source: Department of the Environment
Telephone: 410-537-3507
Last EDR Contact: 05/18/2020
Next Scheduled EDR Contact: 08/31/2020
Data Release Frequency: Semi-Annually

MD AIRS: Permit and Facility Information Listing

A listing of permitted facilities and emissions information.

Date of Government Version: 10/03/2019
Date Data Arrived at EDR: 10/04/2019
Date Made Active in Reports: 12/17/2019
Number of Days to Update: 74

Source: Department of the Environment
Telephone: 410-537-3220
Last EDR Contact: 03/18/2020
Next Scheduled EDR Contact: 07/06/2020
Data Release Frequency: Annually

MD LEAD: Lead Inspection Database

The Childhood Lead Poisoning Prevention Program data of lead inspection for the state.

Date of Government Version: 01/21/2020
Date Data Arrived at EDR: 01/23/2020
Date Made Active in Reports: 03/30/2020
Number of Days to Update: 67

Source: Department of Environment, Lead Poisoning Prevention Program
Telephone: 410-537-3000
Last EDR Contact: 03/18/2020
Next Scheduled EDR Contact: 07/06/2020
Data Release Frequency: Annually

MD ASBESTOS: Asbestos Notification Listing

Asbestos sites

Date of Government Version: 09/30/2019
Date Data Arrived at EDR: 10/22/2019
Date Made Active in Reports: 12/26/2019
Number of Days to Update: 65

Source: Department of the Environment
Telephone: 410-537-3809
Last EDR Contact: 03/13/2020
Next Scheduled EDR Contact: 06/29/2020
Data Release Frequency: Varies

MD LRP: Land Restoration Program

A listing of Land Restoration Program sites. Site types included in the database are: Voluntary Cleanup Program, National Priority List, Brownfields, Site Assessment, Formerly Used Defense Site, State Master List, Non Master List, Groundwater Investigation and Federal Facility.

Date of Government Version: 01/09/2020
Date Data Arrived at EDR: 03/03/2020
Date Made Active in Reports: 05/11/2020
Number of Days to Update: 69

Source: Department of the Environment
Telephone: 410-537-3000
Last EDR Contact: 03/03/2020
Next Scheduled EDR Contact: 06/15/2020
Data Release Frequency: Quarterly

MD COAL ASH: Coal Ash Disposal Site Listing
Coal combustion byproduct site locations.

Date of Government Version: 08/13/2010
Date Data Arrived at EDR: 01/05/2011
Date Made Active in Reports: 01/31/2011
Number of Days to Update: 26

Source: Department of the Environment
Telephone: 410-537-3507
Last EDR Contact: 03/20/2020
Next Scheduled EDR Contact: 06/29/2020
Data Release Frequency: Varies

TRIBAL RECORDS

INDIAN RESERV: Indian Reservations
This map layer portrays Indian administered lands of the United States that have any area equal to or greater than 640 acres.

Date of Government Version: 12/31/2014
Date Data Arrived at EDR: 07/14/2015
Date Made Active in Reports: 01/10/2017
Number of Days to Update: 546

Source: USGS
Telephone: 202-208-3710
Last EDR Contact: 04/10/2020
Next Scheduled EDR Contact: 07/20/2020
Data Release Frequency: Semi-Annually

INDIAN ODI: Report on the Status of Open Dumps on Indian Lands
Location of open dumps on Indian land.

Date of Government Version: 12/31/1998
Date Data Arrived at EDR: 12/03/2007
Date Made Active in Reports: 01/24/2008
Number of Days to Update: 52

Source: Environmental Protection Agency
Telephone: 703-308-8245
Last EDR Contact: 04/16/2020
Next Scheduled EDR Contact: 08/10/2020
Data Release Frequency: Varies

INDIAN LUST R5: Leaking Underground Storage Tanks on Indian Land
Leaking underground storage tanks located on Indian Land in Michigan, Minnesota and Wisconsin.

Date of Government Version: 10/01/2019
Date Data Arrived at EDR: 12/04/2019
Date Made Active in Reports: 02/10/2020
Number of Days to Update: 68

Source: EPA, Region 5
Telephone: 312-886-7439
Last EDR Contact: 04/24/2020
Next Scheduled EDR Contact: 08/03/2020
Data Release Frequency: Varies

INDIAN LUST R8: Leaking Underground Storage Tanks on Indian Land
LUSTs on Indian land in Colorado, Montana, North Dakota, South Dakota, Utah and Wyoming.

Date of Government Version: 10/03/2019
Date Data Arrived at EDR: 12/04/2019
Date Made Active in Reports: 02/14/2020
Number of Days to Update: 72

Source: EPA Region 8
Telephone: 303-312-6271
Last EDR Contact: 04/24/2020
Next Scheduled EDR Contact: 08/03/2020
Data Release Frequency: Varies

INDIAN LUST R6: Leaking Underground Storage Tanks on Indian Land
LUSTs on Indian land in New Mexico and Oklahoma.

Date of Government Version: 10/02/2019
Date Data Arrived at EDR: 12/04/2019
Date Made Active in Reports: 02/10/2020
Number of Days to Update: 68

Source: EPA Region 6
Telephone: 214-665-6597
Last EDR Contact: 04/24/2020
Next Scheduled EDR Contact: 08/03/2020
Data Release Frequency: Varies

INDIAN LUST R1: Leaking Underground Storage Tanks on Indian Land
A listing of leaking underground storage tank locations on Indian Land.

Date of Government Version: 10/01/2019
Date Data Arrived at EDR: 12/04/2019
Date Made Active in Reports: 02/10/2020
Number of Days to Update: 68

Source: EPA Region 1
Telephone: 617-918-1313
Last EDR Contact: 04/24/2020
Next Scheduled EDR Contact: 08/03/2020
Data Release Frequency: Varies

INDIAN LUST R9: Leaking Underground Storage Tanks on Indian Land
LUSTs on Indian land in Arizona, California, New Mexico and Nevada

Date of Government Version: 10/04/2019
Date Data Arrived at EDR: 12/04/2019
Date Made Active in Reports: 02/27/2020
Number of Days to Update: 85

Source: Environmental Protection Agency
Telephone: 415-972-3372
Last EDR Contact: 04/24/2020
Next Scheduled EDR Contact: 08/03/2020
Data Release Frequency: Varies

INDIAN LUST R7: Leaking Underground Storage Tanks on Indian Land
LUSTs on Indian land in Iowa, Kansas, and Nebraska

Date of Government Version: 10/15/2019
Date Data Arrived at EDR: 12/17/2019
Date Made Active in Reports: 02/10/2020
Number of Days to Update: 55

Source: EPA Region 7
Telephone: 913-551-7003
Last EDR Contact: 04/24/2020
Next Scheduled EDR Contact: 08/03/2020
Data Release Frequency: Varies

INDIAN LUST R4: Leaking Underground Storage Tanks on Indian Land
LUSTs on Indian land in Florida, Mississippi and North Carolina.

Date of Government Version: 10/10/2019
Date Data Arrived at EDR: 12/05/2019
Date Made Active in Reports: 02/10/2020
Number of Days to Update: 67

Source: EPA Region 4
Telephone: 404-562-8677
Last EDR Contact: 04/24/2020
Next Scheduled EDR Contact: 08/03/2020
Data Release Frequency: Varies

INDIAN LUST R10: Leaking Underground Storage Tanks on Indian Land
LUSTs on Indian land in Alaska, Idaho, Oregon and Washington.

Date of Government Version: 10/11/2019
Date Data Arrived at EDR: 12/04/2019
Date Made Active in Reports: 02/10/2020
Number of Days to Update: 68

Source: EPA Region 10
Telephone: 206-553-2857
Last EDR Contact: 04/23/2020
Next Scheduled EDR Contact: 08/03/2020
Data Release Frequency: Varies

INDIAN UST R1: Underground Storage Tanks on Indian Land
The Indian Underground Storage Tank (UST) database provides information about underground storage tanks on Indian land in EPA Region 1 (Connecticut, Maine, Massachusetts, New Hampshire, Rhode Island, Vermont and ten Tribal Nations).

Date of Government Version: 10/01/2019
Date Data Arrived at EDR: 12/04/2019
Date Made Active in Reports: 02/10/2020
Number of Days to Update: 68

Source: EPA, Region 1
Telephone: 617-918-1313
Last EDR Contact: 04/24/2020
Next Scheduled EDR Contact: 08/03/2020
Data Release Frequency: Varies

INDIAN UST R10: Underground Storage Tanks on Indian Land
The Indian Underground Storage Tank (UST) database provides information about underground storage tanks on Indian land in EPA Region 10 (Alaska, Idaho, Oregon, Washington, and Tribal Nations).

Date of Government Version: 10/11/2019
Date Data Arrived at EDR: 12/04/2019
Date Made Active in Reports: 02/10/2020
Number of Days to Update: 68

Source: EPA Region 10
Telephone: 206-553-2857
Last EDR Contact: 04/24/2020
Next Scheduled EDR Contact: 08/03/2020
Data Release Frequency: Varies

INDIAN UST R8: Underground Storage Tanks on Indian Land

The Indian Underground Storage Tank (UST) database provides information about underground storage tanks on Indian land in EPA Region 8 (Colorado, Montana, North Dakota, South Dakota, Utah, Wyoming and 27 Tribal Nations).

Date of Government Version: 10/03/2019
Date Data Arrived at EDR: 12/04/2019
Date Made Active in Reports: 02/14/2020
Number of Days to Update: 72

Source: EPA Region 8
Telephone: 303-312-6137
Last EDR Contact: 04/24/2020
Next Scheduled EDR Contact: 08/03/2020
Data Release Frequency: Varies

INDIAN UST R9: Underground Storage Tanks on Indian Land

The Indian Underground Storage Tank (UST) database provides information about underground storage tanks on Indian land in EPA Region 9 (Arizona, California, Hawaii, Nevada, the Pacific Islands, and Tribal Nations).

Date of Government Version: 10/04/2019
Date Data Arrived at EDR: 12/04/2019
Date Made Active in Reports: 02/27/2020
Number of Days to Update: 85

Source: EPA Region 9
Telephone: 415-972-3368
Last EDR Contact: 04/24/2020
Next Scheduled EDR Contact: 08/03/2020
Data Release Frequency: Varies

INDIAN UST R7: Underground Storage Tanks on Indian Land

The Indian Underground Storage Tank (UST) database provides information about underground storage tanks on Indian land in EPA Region 7 (Iowa, Kansas, Missouri, Nebraska, and 9 Tribal Nations).

Date of Government Version: 10/11/2019
Date Data Arrived at EDR: 12/04/2019
Date Made Active in Reports: 02/10/2020
Number of Days to Update: 68

Source: EPA Region 7
Telephone: 913-551-7003
Last EDR Contact: 04/24/2020
Next Scheduled EDR Contact: 08/03/2020
Data Release Frequency: Varies

INDIAN UST R6: Underground Storage Tanks on Indian Land

The Indian Underground Storage Tank (UST) database provides information about underground storage tanks on Indian land in EPA Region 6 (Louisiana, Arkansas, Oklahoma, New Mexico, Texas and 65 Tribes).

Date of Government Version: 10/02/2019
Date Data Arrived at EDR: 12/04/2019
Date Made Active in Reports: 02/10/2020
Number of Days to Update: 68

Source: EPA Region 6
Telephone: 214-665-7591
Last EDR Contact: 04/24/2020
Next Scheduled EDR Contact: 08/03/2020
Data Release Frequency: Varies

INDIAN UST R5: Underground Storage Tanks on Indian Land

The Indian Underground Storage Tank (UST) database provides information about underground storage tanks on Indian land in EPA Region 5 (Michigan, Minnesota and Wisconsin and Tribal Nations).

Date of Government Version: 10/01/2019
Date Data Arrived at EDR: 12/04/2019
Date Made Active in Reports: 02/10/2020
Number of Days to Update: 68

Source: EPA Region 5
Telephone: 312-886-6136
Last EDR Contact: 04/24/2020
Next Scheduled EDR Contact: 08/03/2020
Data Release Frequency: Varies

INDIAN UST R4: Underground Storage Tanks on Indian Land

The Indian Underground Storage Tank (UST) database provides information about underground storage tanks on Indian land in EPA Region 4 (Alabama, Florida, Georgia, Kentucky, Mississippi, North Carolina, South Carolina, Tennessee and Tribal Nations)

Date of Government Version: 10/10/2019
Date Data Arrived at EDR: 12/05/2019
Date Made Active in Reports: 02/10/2020
Number of Days to Update: 67

Source: EPA Region 4
Telephone: 404-562-9424
Last EDR Contact: 04/24/2020
Next Scheduled EDR Contact: 08/03/2020
Data Release Frequency: Varies

INDIAN VCP R1: Voluntary Cleanup Priority Listing

A listing of voluntary cleanup priority sites located on Indian Land located in Region 1.

Date of Government Version: 07/27/2015
Date Data Arrived at EDR: 09/29/2015
Date Made Active in Reports: 02/18/2016
Number of Days to Update: 142

Source: EPA, Region 1
Telephone: 617-918-1102
Last EDR Contact: 03/18/2020
Next Scheduled EDR Contact: 07/06/2020
Data Release Frequency: Varies

INDIAN VCP R7: Voluntary Cleanup Priority Lisitng

A listing of voluntary cleanup priority sites located on Indian Land located in Region 7.

Date of Government Version: 03/20/2008
Date Data Arrived at EDR: 04/22/2008
Date Made Active in Reports: 05/19/2008
Number of Days to Update: 27

Source: EPA, Region 7
Telephone: 913-551-7365
Last EDR Contact: 04/20/2009
Next Scheduled EDR Contact: 07/20/2009
Data Release Frequency: Varies

EDR PROPRIETARY RECORDS

EDR MGP: EDR Proprietary Manufactured Gas Plants

The EDR Proprietary Manufactured Gas Plant Database includes records of coal gas plants (manufactured gas plants) compiled by EDR's researchers. Manufactured gas sites were used in the United States from the 1800's to 1950's to produce a gas that could be distributed and used as fuel. These plants used whale oil, rosin, coal, or a mixture of coal, oil, and water that also produced a significant amount of waste. Many of the byproducts of the gas production, such as coal tar (oily waste containing volatile and non-volatile chemicals), sludges, oils and other compounds are potentially hazardous to human health and the environment. The byproduct from this process was frequently disposed of directly at the plant site and can remain or spread slowly, serving as a continuous source of soil and groundwater contamination.

Date of Government Version: N/A
Date Data Arrived at EDR: N/A
Date Made Active in Reports: N/A
Number of Days to Update: N/A

Source: EDR, Inc.
Telephone: N/A
Last EDR Contact: N/A
Next Scheduled EDR Contact: N/A
Data Release Frequency: No Update Planned

EDR Hist Auto: EDR Exclusive Historical Auto Stations

EDR has searched selected national collections of business directories and has collected listings of potential gas station/filling station/service station sites that were available to EDR researchers. EDR's review was limited to those categories of sources that might, in EDR's opinion, include gas station/filling station/service station establishments. The categories reviewed included, but were not limited to gas, gas station, gasoline station, filling station, auto, automobile repair, auto service station, service station, etc. This database falls within a category of information EDR classifies as "High Risk Historical Records", or HRHR. EDR's HRHR effort presents unique and sometimes proprietary data about past sites and operations that typically create environmental concerns, but may not show up in current government records searches.

Date of Government Version: N/A
Date Data Arrived at EDR: N/A
Date Made Active in Reports: N/A
Number of Days to Update: N/A

Source: EDR, Inc.
Telephone: N/A
Last EDR Contact: N/A
Next Scheduled EDR Contact: N/A
Data Release Frequency: Varies

EDR Hist Cleaner: EDR Exclusive Historical Cleaners

EDR has searched selected national collections of business directories and has collected listings of potential dry cleaner sites that were available to EDR researchers. EDR's review was limited to those categories of sources that might, in EDR's opinion, include dry cleaning establishments. The categories reviewed included, but were not limited to dry cleaners, cleaners, laundry, laundromat, cleaning/laundry, wash & dry etc. This database falls within a category of information EDR classifies as "High Risk Historical Records", or HRHR. EDR's HRHR effort presents unique and sometimes proprietary data about past sites and operations that typically create environmental concerns, but may not show up in current government records searches.

Date of Government Version: N/A
Date Data Arrived at EDR: N/A
Date Made Active in Reports: N/A
Number of Days to Update: N/A

Source: EDR, Inc.
Telephone: N/A
Last EDR Contact: N/A
Next Scheduled EDR Contact: N/A
Data Release Frequency: Varies

MD RGA HWS: Recovered Government Archive State Hazardous Waste Facilities List

The EDR Recovered Government Archive State Hazardous Waste database provides a list of SHWS incidents derived from historical databases and includes many records that no longer appear in current government lists. Compiled from Records formerly available from the Department of the Environment in Maryland.

Date of Government Version: N/A
Date Data Arrived at EDR: 07/01/2013
Date Made Active in Reports: 01/03/2014
Number of Days to Update: 186

Source: Department of the Environment
Telephone: N/A
Last EDR Contact: 06/01/2012
Next Scheduled EDR Contact: N/A
Data Release Frequency: Varies

MD RGA LF: Recovered Government Archive Solid Waste Facilities List

The EDR Recovered Government Archive Landfill database provides a list of landfills derived from historical databases and includes many records that no longer appear in current government lists. Compiled from Records formerly available from the Department of the Environment in Maryland.

Date of Government Version: N/A
Date Data Arrived at EDR: 07/01/2013
Date Made Active in Reports: 01/16/2014
Number of Days to Update: 199

Source: Department of the Environment
Telephone: N/A
Last EDR Contact: 06/01/2012
Next Scheduled EDR Contact: N/A
Data Release Frequency: Varies

MD RGA LUST: Recovered Government Archive Leaking Underground Storage Tank

The EDR Recovered Government Archive Leaking Underground Storage Tank database provides a list of LUST incidents derived from historical databases and includes many records that no longer appear in current government lists. Compiled from Records formerly available from the Department of the Environment in Maryland from 1995-1999..

Date of Government Version: N/A
Date Data Arrived at EDR: 07/01/2013
Date Made Active in Reports: 01/03/2014
Number of Days to Update: 186

Source: Department of the Environment
Telephone: N/A
Last EDR Contact: 06/01/2012
Next Scheduled EDR Contact: N/A
Data Release Frequency: Varies

DC RGA LF: Recovered Government Archive Solid Waste Facilities List

The EDR Recovered Government Archive Landfill database provides a list of landfills derived from historical databases and includes many records that no longer appear in current government lists. Compiled from Records formerly available from the Deparment of Public Works in the District of Columbia.

Date of Government Version: N/A
Date Data Arrived at EDR: 07/01/2013
Date Made Active in Reports: 01/17/2014
Number of Days to Update: 200

Source: Department of Public Works
Telephone: N/A
Last EDR Contact: 06/01/2012
Next Scheduled EDR Contact: N/A
Data Release Frequency: Varies

DC RGA LUST: Recovered Government Archive Leaking Underground Storage Tank

The EDR Recovered Government Archive Leaking Underground Storage Tank database provides a list of LUST incidents derived from historical databases and includes many records that no longer appear in current government lists. Compiled from Records formerly available from the Department of the Environment in the District of Columbia.

Date of Government Version: N/A
Date Data Arrived at EDR: 07/01/2013
Date Made Active in Reports: 01/13/2014
Number of Days to Update: 196

Source: Department of the Environment
Telephone: N/A
Last EDR Contact: 06/01/2012
Next Scheduled EDR Contact: N/A
Data Release Frequency: Varies

OTHER DATABASE(S)

Depending on the geographic area covered by this report, the data provided in these specialty databases may or may not be complete. For example, the existence of wetlands information data in a specific report does not mean that all wetlands in the area covered by the report are included. Moreover, the absence of any reported wetlands information does not necessarily mean that wetlands do not exist in the area covered by the report.

CT MANIFEST: Hazardous Waste Manifest Data

Facility and manifest data. Manifest is a document that lists and tracks hazardous waste from the generator through transporters to a tsd facility.

Date of Government Version: 01/30/2020
Date Data Arrived at EDR: 01/30/2020
Date Made Active in Reports: 03/09/2020
Number of Days to Update: 39

Source: Department of Energy & Environmental Protection
Telephone: 860-424-3375
Last EDR Contact: 05/12/2020
Next Scheduled EDR Contact: 08/24/2020
Data Release Frequency: No Update Planned

NJ MANIFEST: Manifest Information

Hazardous waste manifest information.

Date of Government Version: 12/31/2018
Date Data Arrived at EDR: 04/10/2019
Date Made Active in Reports: 05/16/2019
Number of Days to Update: 36

Source: Department of Environmental Protection
Telephone: N/A
Last EDR Contact: 04/10/2020
Next Scheduled EDR Contact: 07/20/2020
Data Release Frequency: Annually

NY MANIFEST: Facility and Manifest Data

Manifest is a document that lists and tracks hazardous waste from the generator through transporters to a TSD facility.

Date of Government Version: 01/01/2019
Date Data Arrived at EDR: 05/01/2019
Date Made Active in Reports: 06/21/2019
Number of Days to Update: 51

Source: Department of Environmental Conservation
Telephone: 518-402-8651
Last EDR Contact: 04/29/2020
Next Scheduled EDR Contact: 08/10/2020
Data Release Frequency: Quarterly

PA MANIFEST: Manifest Information

Hazardous waste manifest information.

Date of Government Version: 06/30/2018
Date Data Arrived at EDR: 07/19/2019
Date Made Active in Reports: 09/10/2019
Number of Days to Update: 53

Source: Department of Environmental Protection
Telephone: 717-783-8990
Last EDR Contact: 04/02/2020
Next Scheduled EDR Contact: 07/27/2020
Data Release Frequency: Annually

RI MANIFEST: Manifest information

Hazardous waste manifest information

Date of Government Version: 12/31/2018
Date Data Arrived at EDR: 10/02/2019
Date Made Active in Reports: 12/10/2019
Number of Days to Update: 69

Source: Department of Environmental Management
Telephone: 401-222-2797
Last EDR Contact: 05/14/2020
Next Scheduled EDR Contact: 08/31/2020
Data Release Frequency: Annually

WI MANIFEST: Manifest Information

Hazardous waste manifest information.

Date of Government Version: 05/31/2018
Date Data Arrived at EDR: 06/19/2019
Date Made Active in Reports: 09/03/2019
Number of Days to Update: 76

Source: Department of Natural Resources
Telephone: N/A
Last EDR Contact: 03/09/2020
Next Scheduled EDR Contact: 06/22/2020
Data Release Frequency: Annually

GOVERNMENT RECORDS SEARCHED / DATA CURRENCY TRACKING

Oil/Gas Pipelines
Source: Endeavor Business Media
Petroleum Bundle (Crude Oil, Refined Products, Petrochemicals, Gas Liquids (LPG/NGL), and Specialty Gases (Miscellaneous)) N = Natural Gas Bundle (Natural Gas, Gas Liquids (LPG/NGL), and Specialty Gases (Miscellaneous)). This map includes information copyrighted by Endeavor Business Media. This information is provided on a best effort basis and Endeavor Business Media does not guarantee its accuracy nor warrant its fitness for any particular purpose. Such information has been reprinted with the permission of Endeavor Business Media.

Electric Power Transmission Line Data
Source: Endeavor Business Media
This map includes information copyrighted by Endeavor Business Media. This information is provided on a best effort basis and Endeavor Business Media does not guarantee its accuracy nor warrant its fitness for any particular purpose. Such information has been reprinted with the permission of Endeavor Business Media.

Sensitive Receptors: There are individuals deemed sensitive receptors due to their fragile immune systems and special sensitivity to environmental discharges. These sensitive receptors typically include the elderly, the sick, and children. While the location of all sensitive receptors cannot be determined, EDR indicates those buildings and facilities - schools, daycares, hospitals, medical centers, and nursing homes - where individuals who are sensitive receptors are likely to be located.

AHA Hospitals:
Source: American Hospital Association, Inc.
Telephone: 312-280-5991
The database includes a listing of hospitals based on the American Hospital Association's annual survey of hospitals.

Medical Centers: Provider of Services Listing
Source: Centers for Medicare & Medicaid Services
Telephone: 410-786-3000
A listing of hospitals with Medicare provider number, produced by Centers of Medicare & Medicaid Services, a federal agency within the U.S. Department of Health and Human Services.

Nursing Homes
Source: National Institutes of Health
Telephone: 301-594-6248
Information on Medicare and Medicaid certified nursing homes in the United States.

Public Schools
Source: National Center for Education Statistics
Telephone: 202-502-7300
The National Center for Education Statistics' primary database on elementary and secondary public education in the United States. It is a comprehensive, annual, national statistical database of all public elementary and secondary schools and school districts, which contains data that are comparable across all states.

Private Schools
Source: National Center for Education Statistics
Telephone: 202-502-7300
The National Center for Education Statistics' primary database on private school locations in the United States.

Daycare Centers: Child Care Providers
Source: Department of Human Resources
Telephone: 410-767-7805

Flood Zone Data: This data was obtained from the Federal Emergency Management Agency (FEMA). It depicts 100-year and 500-year flood zones as defined by FEMA. It includes the National Flood Hazard Layer (NFHL) which incorporates Flood Insurance Rate Map (FIRM) data and Q3 data from FEMA in areas not covered by NFHL.
Source: FEMA
Telephone: 877-336-2627
Date of Government Version: 2003, 2015

NWI: National Wetlands Inventory. This data, available in select counties across the country, was obtained by EDR in 2002, 2005 and 2010 from the U.S. Fish and Wildlife Service.

Earthquake Fault Lines: The fault lines displayed on EDR's Topographic map are digitized quaternary faultlines, prepared in 1975 by the United State Geological Survey

GOVERNMENT RECORDS SEARCHED / DATA CURRENCY TRACKING

STREET AND ADDRESS INFORMATION

© 2015 TomTom North America, Inc. All rights reserved. This material is proprietary and the subject of copyright protection and other intellectual property rights owned by or licensed to Tele Atlas North America, Inc. The use of this material is subject to the terms of a license agreement. You will be held liable for any unauthorized copying or disclosure of this material.

EDR DataMap® - Well Search

Adelphi Laboratory

EDR® Environmental Data Resources Inc

Hyattsville, MD

- Listed Water Wells
- Study Boundary
- Roads
- Major Roads
- Waterways
- Railroads
- Contour Lines
- Fault Lines
- Water
- Superfund Sites
- 100-Yr Flood Zones
- Wetlands

N

0 1/2 1

Scale in Miles

Copyright © 2020 EDR, Inc. © 2015 TomTom Rel. 2015.

6066766.2ow - 20 Map 20

EDR DataMap® - Well Search

Adelphi Laboratory

EDR® Environmental Data Resources Inc

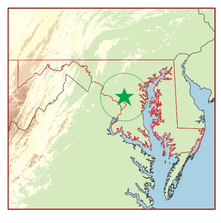

Hyattsville, MD

- Listed Water Wells
- Study Boundary
- Roads
- Major Roads
- Waterways
- Railroads
- Contour Lines
- Fault Lines
- Water
- Superfund Sites
- 100-Yr Flood Zones
- Wetlands

N

0 1/2 1

Scale in Miles

Copyright © 2020 EDR, Inc. © 2015 TomTom Rel. 2015.

6066766.26s - 20 May 20

APPENDIX F

Research Log

Appendix F
Research Log
Per- and Polyfluoroalkyl Substances Preliminary Assessment
Adelphi Laboratory Center, Maryland

Document Location	Document Date	Document Name	Author	Description of Information
Project Files	2/2/1998	2FEB98 John Feustle Email List of B500 Problems	John Feustle	Fire suppression system and tanks (1 500-750 gal and 4 30-gal) utilizing 3% Ansulite Film Forming Foam removal request.
Project Files	6/1/1989	Ansulite AFFF 3%	Ansul Fire Protection, Wormald, U.S., Inc.	SDS and hazard info for Anuslite AFFF 3%, including ingredients and protection information.
Administrative Record	2/2/1998	Environmental Assistance Visit Findings: Building 500	John Feustle	List of areas that need some kind of change due to potential environmental issues after investigation from expert; including AFFF storage, which has at least one 500-750 gallon tank, and other 30 gallon tanks.
Administrative Record	1/2/1996	500 Area Chronology	Bob Craig	Historical investigation findings for Area 500; including groundwater, surface water, and sediment.
Administrative Record	6/3/1998	Potential for Release of AFFF in Paint Branch Tributary	Kevin Mason	Dates of AFFF donation and removal from installation (April 1998, 663 gallons of AFFF) and flushing documentation of system (May 14-15, 1998, 5000 gallons of water utilized).
Administrative Record	5/5/1994	Email from JFeustle	John Feustle	List of spills prior to 1995, including 300 gallons of AFFF into creek, accidental released for new fire suppression system.
Administrative Record	5/11/1994	Private Well Analytical Data - Fax	Heath Wells	05/1994 private well data for total petroleum hydrocarbons, VOCs, and SVOCs, no PFAS results.
Administrative Record	3/13/1998	Work Request	Kevin Mason	Work request to deactivate the B500 fire suppression system by shutting off water and disconnecting system at 500 gallon AFFF tank.

Document Location	Document Date	Document Name	Author	Description of Information
Administrative Record	5/18/1994	After Action Report - AEHA Geohydrological Investigation	R Craig	Documentation of on-site portion of investigation, including monitoring well installation and sampling, as well as private well investigation. Sampling for VOCs and petroleum hydrocarbons. No PFAS results.
Administrative Record	3/25/1998	ALC 500 Area Stormwater System Discharges/Incidents	NA	Spillage history, with several instances of AFFF discharge and spills in 06/1997, 01/1997, 08/1992
Administrative Record	8/28/1995	Request for Permission to Conduct Off-Post Environmental Action Adjacent to the Adelphi Laboratory Center, Adelphi, Maryland	Lynn Westberg	A confirmed groundwater plume was identified in 1994 in proximity to hazardous waste sites, additional investigation at private drinking water wells was requested of ALC in 1995. There is no PFAS investigation requested in this letter.
Administrative Record	1/30/1997	Spill into the Irby Creek	Jeffrey Nelson	A neighbor (Gary Irby) approached the installation regarding a spill into the creek on his property on the January 11, 1997. It was confirmed that over the weekend, and the fire protection sprinkler system was drained down by DPW, went though the oil water seperator system, into the storm sewer system, and into Mr. Irby's creek. The water contained a dilute solution of AFFF. At this time, AFFF was not a hazardous material and therefore was not a reportable event.

Appendix F
Research Log
Per- and Polyfluoroalkyl Substances Preliminary Assessment
Adelphi Laboratory Center, Maryland

Document Location	Document Date	Document Name	Author	Description of Information
https://commerce.maryland.gov/Documents/ResearchDocument/JLUS-maryland-statewide-joint-land-use-study-implementation-strategy-2019.pdf	4/10/2012	Blossom Point Research Facility, Charles County, Joint Land Use Study	JMT Technology Group	Document contains land use and proprty details of Blossom Point. The Nanjemoy Fire Department is the promary responder for BPRF, which is 14.6 miles away from the site.
https://mde.state.md.us/programs/Water/TMDL/TMDLImplementation/Documents/FINAL_PhaseII_Report_Docs/Final_Documents_PhaseII/Appendix_D_Federal_PhIIWIP_Reports_091	9/29/2011	Federal Facility Contributions to Maryland's Phase II WIP	Department of Defense	Site details including size, water pathways, and installation use
https://code200-external.gsfc.nasa.gov/250/sites/code250/files/250/docs/blossom-point-final-ea.pdf	10/1/2014	Environmental Assessment	U.S. Department of the Army	Environmental assessment of potential environmental impacts associated with expantion of satellite ground commuincations at Blossom Point, including perscribed burning, which would be conducted every 2 to 3 years.

APPENDIX G

Compiled Interview Logs

ARCADIS Design & Consultancy for natural and built assets

Interview Log

Installation: Adelphi Lab **State:** MD

Date/Time: 10:15 7/28/20
Interviewer(s): M. Blauer
Other Attendees: M. Hanlon

Person(s) Interviewed

Name	Title/Rank/Role	Time at Installation (or Other Affiliation)	Time in Current Role	Previously Held Roles (and Time period)	Contact Phone/Email	Other Notes
Ron Duane	Bldg. Management	30 yrs	25 yrs		240.832.1444	

Potential Areas of Potential Interest Discussed

Building 500

ARCADIS Design & Consultancy for natural and built assets

Installation: Adelphi Interviewee: R. Duane Date:

General Knowledge Discussed

500 gal AFFF tank
- Water line tested
- Fire chief at time had O+M team use one of the hoses, just water
- Tank turned on for use. Decided shortly after no longer needed for use.
- At closure, 5 hose units removed
- One hosed out. only one reported w/ dripping.
  - Dripped out of piping, outside of bay. (15-20 years ago) hosed
- One hose left in place.
  - Tested 6 months ago by fire inspector
  - Recalls foaming of water, but believes just water came out.
-

1995 (Pre)
- 300 gallon release to creek
- No recollection of spill at this time
-

- Two large tanks, plastic, labeled as fire suppression system.
  - 1996 - Possibly 1995
- New suppression system installed around 1995
- Possible that Fire Department tested system unbeknownst to B500 department
- No knowledge of regular fire department ~~systems~~ testing.
- Rely on Chevy Chase + Hillendale Fire Department for emergency response from 90s onwards.
- AFFF removed from system in 1998
  - Tank removed at later date, possibly valved off/disconnected after foam release
-

ARCADIS Design & Consultancy for natural and built assets

Installation: Adelphi Lab Interviewee: R. Duane Date: 7/28/20

Documents Obtained

None collected

Data Gaps or Items for Follow-Up

- Location of storm water outfall not observed.

APPENDIX H

Compiled Site Reconnaissance Logs

Appendix H - Site Reconnaissance Log
Per- and Polyfluoroalkyl Substances Preliminary Assessment

Installation: **Adelphi Laboratory Center** **State:** ***Maryland***

Date:	7/28/2020
Potential Area of Potential Interest (PAOPI) Name:	Building 500 - Exterior Hose Spray Area
Location Description:	Location of hose spray area outside of Building 500
Latitude/Longitude:	39° 02' 05.27" N, 76° 57' 17.93" W
Field Personnel:	M. Blower
Site Contact/Title:	R. Duane, M. Hanlon
Weather:	Sunny, 94°

Sources

Recognized Primary Source (circle):

Fire, fire training, fire station, nozzle testing, crash site, chromium plating, hangar/**aqueous film-forming foam suppression system**, auto maintenance, photo processing, fuel spill, pesticide/insecticide use, wash rack, other:

When/Frequency:	2000 - 2005, Potential Single Release
Product Released and Volume:	AFFF, Reported dripping of AFFF from one of five hose lines 15-20 years ago
Other Notes:	Hose connected to former large scale fire suppression system.

Recognized Secondary Source(s) (circle):

Stormwater or sewer system components, wastewater treatment plants, landfills, remediated soil application sites, surface water flow pathway, potential for groundwater infiltration, other:

When:	2000-2005, 2020 Potential Single Release
Migration Potential:	Storm Sewer System
Other Notes:	

Physical Setting of Potential Area of Potential Interest

Topography and floor/ground surface (note vegetation/pavement, soil composition/color/staining, how surface may influence sampling access, and evidence of erosion especially near point of possible release):

Area covered in asphalt. Single storm sewer drain located within the center of the asphalt area. Surface topography leads surface water and runoff into the single storm sewer drain. No staining observed on the asphalt.

Infrastructure (e.g., note entry to sewer system via drop inlets/storm drains/sanitary sewer/wastewater treatment plant, pavement, buildings):

Asphalt area directly outside of Building 500, along the southwestern edge of the building. Storm sewer grate located in center of area. Application area is directly next to the main oil water separator used to handle wastewater/runoff originating from Building 500.

Appendix H - Site Reconnaissance Log
Per- and Polyfluoroalkyl Substances Preliminary Assessment

Installation: Adelphi PAOPI: Building 500 - Bay Date: 7/28/2020

On- or off-installation monitoring or drinking water wells (number and proximity to potential area of potential interest, note access and condition of wells):
Refer to existing figures and EDR maps

Surface water bodies (proximity to and relative drainage direction and receptor, note ponding or standing water nearby):
"Irby Creek" is a colloquial name for an unamed tributary feeding into Paint Branch. Direct pathway from Building 500 to Paint Branch was not observed due to fence line and access restrictions.

Surface drainage within or adjacent to (natural or manmade, flow direction, lining [stone, vegetation, other], blockages):
Man-made surface drainage into storm sewer drain located in center of asphalt area. Vegetation located along the northern and southern edges of the area. Predominantely grass and weeds.

Site status (current or past IRP and decision [e.g., no further action, monitored natural attenuation, system], previous remedial actions or other perfluorooctane sulfonate/perfluorooctanoic acid investigations):
Exterior of active research building.

Miscellaneous notes:
R. Duane noted that approximately 15-20 years ago, the fire suppression system hose line located along the interior southern side of Building 500 was observed to be "dripping" water and what appeared to be foam. The hose was then extended to the exterior area and sprayed out to remove residual material within the hose line and to stop the dripping. R. Duane also noted that in early 2020, the hose was inspected by and flushed by a fire inspector, noting that the water sprayed out foamed very lightly.

Health and Safety Considerations
* Please note any health and safety concerns here (e.g., access, overhead/buried utilities, steep terrain, biological hazards).
Active test area. Be aware of noise controls and access restrictions

Appendix H - Site Reconnaissance Log
Per- and Polyfluoroalkyl Substances Preliminary Assessment

Installation: **Adelphi Laboratory Center** **State:** ***Maryland***

Date: 7/28/2020

Potential Area of Potential Interest (PAOPI) Name:	Building 500 - Former Fire Suppression Tank Area
Location Description:	Locations of former fire suppression tanks within northern wing of Building 500
Latitude/Longitude:	39° 02' 05.27" N, 76° 57' 17.93" W
Field Personnel:	M. Blower
Site Contact/Title:	R. Duane, M. Hanlon
Weather:	Sunny, 94°

Sources

Recognized Primary Source (circle):

Fire, fire training, fire station, nozzle testing, crash site, chromium plating, hangar/**aqueous film-forming foam suppression system**, auto maintenance, photo processing, fuel spill, pesticide/insecticide use, wash rack, other:

When/Frequency:	1990-1995
Product Released and Volume:	No release documented. Potential storage of AFFF.
Other Notes:	Noted former location of "fire suppression system tanks." Unconfirmed if AFFF was stored within these tanks

Recognized Secondary Source(s) (circle):

Stormwater or sewer system components, wastewater treatment plants, landfills, remediated soil application sites, surface water flow pathway, potential for groundwater infiltration, other:

When:	1990-1995
Migration Potential:	Storm Sewer System
Other Notes:	

Physical Setting of Potential Area of Potential Interest

Topography and floor/ground surface (note vegetation/pavement, soil composition/color/staining, how surface may influence sampling access, and evidence of erosion especially near point of possible release):

Interior area floor comprised of concrete. Some staining observed within vicinity of floor.

Infrastructure (e.g., note entry to sewer system via drop inlets/storm drains/sanitary sewer/wastewater treatment plant, pavement, buildings):

Two storm sewer grates located in center of room. Floor graded to divert waste into drain. Drainage system linked to injector pit and oil water separator located on southern edge of building. Discharge from OWS reported to discharge to Irby's Creek/Paint Branch at time of fire suppression tank use/operation.

Appendix H - Site Reconnaissance Log
Per- and Polyfluoroalkyl Substances Preliminary Assessment

Installation: Adelphi PAOPI: Building 500 - Bay Date: 7/28/2020

On- or off-installation monitoring or drinking water wells (number and proximity to potential area of potential interest, note access and condition of wells):
Refer to existing figures and EDR maps

Surface water bodies (proximity to and relative drainage direction and receptor, note ponding or standing water nearby):
"Irby Creek" is a colloquial name for an unamed tributary feeding into Paint Branch. Direct pathway from Building 500 to Paint Branch was not observed due to fence line and access restrictions.

Surface drainage within or adjacent to (natural or manmade, flow direction, lining [stone, vegetation, other], blockages):
Internal manmade surface drainage linking to storm sewer system within Building 500.

Site status (current or past IRP and decision [e.g., no further action, monitored natural attenuation, system], previous remedial actions or other perfluorooctane sulfonate/perfluorooctanoic acid investigations):
Exterior of active research building.

Miscellaneous notes:
R. Duane noted that two large plastic tanks labeled as "fire suppression system" were stored within a room located along the northern edge of Building 500. Tanks were located in this room from at least 1990 to 1995, when the new fire suppression system was reportedly installed. R. Duane could not recall any history of use or release from these tanks during his time at Adelphi.

Health and Safety Considerations
* Please note any health and safety concerns here (e.g., access, overhead/buried utilities, steep terrain, biological hazards).
Active test area. Be aware of noise controls and access restrictions

Appendix H - Site Reconnaissance Log
Per- and Polyfluoroalkyl Substances Preliminary Assessment

Installation: **Adelphi Laboratory Center** **State:** ***Maryland***

Date: 7/28/2020

Potential Area of Potential Interest (PAOPI) Name:	Building 500 - Main Bay
Location Description:	Main test area bay within Building 500
Latitude/Longitude:	39° 02' 05.27" N, 76° 57' 17.93" W
Field Personnel:	M. Blower
Site Contact/Title:	R. Duane, M. Hanlon
Weather:	Sunny, 94°

Sources

Recognized Primary Source (circle):

Fire, fire training, fire station, nozzle testing, crash site, chromium plating, hangar/**aqueous film-forming foam suppression system**, auto maintenance, photo processing, fuel spill, pesticide/insecticide use, wash rack, other:

When/Frequency:	2000 - 2005, Potential Single Release | Historical storage of AFFF towards NW side of bay also documented
Product Released and Volume:	AFFF, Reported dripping of AFFF from one of five hose lines 15-20 years ago
Other Notes:	Hose connected to former large scale fire suppression system.

Recognized Secondary Source(s) (circle):

Stormwater or sewer system components, wastewater treatment plants, landfills, remediated soil application sites, surface water flow pathway, potential for groundwater infiltration, other:

When:	2000-2005, Potential Single Release
Migration Potential:	Interior Wastelines -> Injector Pit -> Oil Water Separator -> Discharge to Irby's Creek/Paint Branch
Other Notes:	

Physical Setting of Potential Area of Potential Interest

Topography and floor/ground surface (note vegetation/pavement, soil composition/color/staining, how surface may influence sampling access, and evidence of erosion especially near point of possible release):

Floor/ground surface entirely comprised of concrete and part of enclosed building/testing area. Any releases to bay floor captured and discharged to exterior injector pit, which is then directed to Oil-Water Separator system located exterior to the southwestern edge of the bay.

Infrastructure (e.g., note entry to sewer system via drop inlets/storm drains/sanitary sewer/wastewater treatment plant, pavement, buildings):

None observed within the vicinity of the hose line. Various entry ways scattered throughout building, diverting flow to exterior injector p

Appendix H - Site Reconnaissance Log
Per- and Polyfluoroalkyl Substances Preliminary Assessment

Installation: Adelphi PAOPI: Building 500 - Bay Date: 7/28/2020

On- or off-installation monitoring or drinking water wells (number and proximity to potential area of potential interest, note access and condition of wells):
Refer to existing figures and EDR maps

Surface water bodies (proximity to and relative drainage direction and receptor, note ponding or standing water nearby):
"Irby Creek" is a colloquial name for an unamed tributary feeding into Paint Branch. Direct pathway from Building 500 to Paint Branch was not observed due to fence line and access restrictions.

Surface drainage within or adjacent to (natural or manmade, flow direction, lining [stone, vegetation, other], blockages):
Surface drainage contained to building floor (cement) and diverted via internal drain systems to injector pit and oil-water separator.

Site status (current or past IRP and decision [e.g., no further action, monitored natural attenuation, system], previous remedial actions or other perfluorooctane sulfonate/perfluorooctanoic acid investigations):
Active research building.

Miscellaneous notes:
Piping from former AFFF suppression system was pointed out to Arcadis staff during the site recon. Former location of 500-750 gallon AFFF suppression tank was observed to be located on the wall of the northwestern edge of the main bay. Pipelines formerly connected to the AFFF suppression system were observed to extend both upwards and across the eastern edge of the building, where they supplied a ceiling fire suppression system, and sideways and across the western edge of the building where pipes were connected to hose lines built for active hand-held fire suppression actions. R. Duane noted that two of the pipes running along the eastern edge of the building ran to the outside and connected to two fire suppression cannons formerly located above a number of fuel oil tank farms located along the eastern exterior of Building 500. This exterior area was not observed due to access restrictions.

Health and Safety Considerations

* Please note any health and safety concerns here (e.g., access, overhead/buried utilities, steep terrain, biological hazards).
Active test area. Be aware of noise controls and access restrictions

APPENDIX I

Site Inspection Field Notes

Daily Log

ARCADIS

Project 30001972 Project No. _____ Page 1 of 1

Site Location Adelphi US Army Research Lab Client USACE

Prepared By BR Date 12/14/2021

Date/Time		Notes
12/14/21	0730	Drillers onsite / team onsite
12/14/21	0735	Tailgate & HAS meeting
12/14/21	0800	Begin to drill through asphalt
	0820	Brian onsite
	0825	Set up on our first point
	0830	Begin drilling
	@1005	Soil sample taken for BS00-1-S0
	1015	Began drilling BS00-2
	1100	Attempted to get water sample, it was dry.
	1130	Began drilling BS00-3
	1230	Began drilling BS00-4
	1300	Took water to staging area / IDW
	1305	Labeled drums properly and secured them.
	1310	Reviewed paperwork.
	1330	Offsite
	1400	Return to Hanover office to drop supplies/ samples to warehouse (samples in fridge)
	1410	Found more glassware for APG 4oz Jars (glass) and 2oz.
	1430	Working on end of day report

ALC-EB-1-121421	High density Poly tubing
ALC-EB-2-121421	Water level Meter
ALC-EB-3-121421	Hand Auger
ALC-EB-4-121421	Drill Casing

Daily Log

ARCADIS

Project: Adelphi Project No. _____ Page __ of _____

Site Location: _____

Prepared By: Brian Deem Keh

Date/Time	Description of Activities
0655	Brian Keh (Arcadis) arrived to nursing home next to Adelphi to calibrate equipment and lead H&S tailgate meeting.
0700	Ben Ramirez arrived (arcadis) and listened to H&S meeting.
0730	Checked in with front gate security, and Jamie Pierce.
0735.	Checked into building 500.
0745	Brought equipment to well C-13 and found that it was abandoned.
0800	Jamie called contractors who sample other wells onsite if we could pop the lock off of well A-4.
0830	Went to IDW staging to collect IDW samples.
0900	Got an ok from contractors, proceeded to sample well.
0930	Peristaltic pump turned on for well A-4.
1035	Pump off

Daily Log

ARCADIS

Project: Adelphi Project No. _____ Page __ of _____

Site Location: _____

Prepared By: Brian Dean Keh

Date/Time	Description of Activities
1045	took IDW to staging area and relabled drums. Old labels were faded.
1107	Headed offsite
1140	Back to office, unpack equipment.
1200	Pack coolers
1230	Coolers set for pickup
1400	Coolers picked up by lab.

APPENDIX J

Site Inspection Field Forms

ARCADIS | Design & Consultancy for natural and built assets

Boring ID: _____

Field Boring Log

Client: USAEC	Field Location: ALC-B500-S0-01	Boring ID:	Date:
Project No.:		Latitude:	Longitude: Ground Surface Elevation:
Site: Adelphi		Drilling Method:	Drill Rig Model:
Logged by: BK		Soil Sampling Method: Drill	Groundwater Sampling Method:
Drilling Co.: GSI		Hole Diameter:	Total Depth of Boring: Reference Datum:
Driller:		Depth to First Encountered Water:	

Time	Drill Notes	Depth (feet bgs)	Soil/Rock Description (principal components and angularity; minor components and angularity; sorting; moisture content; consistency/density; color; additional comments)	Soil Sample	Groundwater Sample	Sample IDs and Notes
8:45		5	medium clay with some sand, poorly sorted, ~~damp~~ dry, Brown/gray, no odor.	X		ALC-B500-1-S0(0.5-2) ~~BK~~ - 121421 ALC-B500-1-S0-FD(0.5-2)-121421
8:50		10	medium clay with sand, ~~#~~ sorted well, dry, orange/brown, no odor.			
9:00	water Level	15	Silt. with Saprolite, Poorly sorted, damp, metallic silver/brown, no odor			
9:05	Hitting Refusal	17' 20	Silt with Saprolite, ~~[illegible]~~ well sorted, dry, metallic gray, no odor.			
		25				

ARCADIS Design & Consultancy for natural and built assets

Boring ID: _____

Field Boring Log

Client: USAEC	Field Location: ALC-B500-2-SO	Boring ID: ALC-B500-2-SO	Date:
Project No.:		Latitude:	Longitude: Ground Surface Elevation:
Site:		Drilling Method:	Drill Rig Model:
Logged by:		Soil Sampling Method:	Groundwater Sampling Method:
Drilling Co.:		Hole Diameter:	Total Depth of Boring: Reference Datum:
Driller:		Depth to First Encountered Water:	

Time	Drill Notes	Depth (feet bgs)	Soil/Rock Description (principal components and angularity; minor components and angularity; sorting; moisture content; consistency/density; color; additional comments)	Soil Sample	Groundwater Sample	Sample IDs and Notes
1035		5	Medium clay with fine silt, ~~wet~~ Poorly sorted, dry, Brown/ gray/ Black, no odor, (Gray section has pebbles and bigger ~~grain~~ size)			ALC-B500-2-SO-(0.5-2)-121421
1040	Refusal @ 9½'	10	medium clay with saprolite, well sorted, dry, metallic gray, no odor,			
		15				
		20				
		25				

ARCADIS Design & Consultancy for natural and built assets

Boring ID: _____

Field Boring Log

Client: USAEC	Field Location: ALC-B500-3-50-(0.5-2.0)-12424	Boring ID:	Date:
Project No.:		Latitude:	Longitude: Ground Surface Elevation:
Site:		Drilling Method:	Drill Rig Model:
Logged by:		Soil Sampling Method:	Groundwater Sampling Method:
Drilling Co.:		Hole Diameter:	Total Depth of Boring: Reference Datum:
Driller:		Depth to First Encountered Water:	

Time	Drill Notes	Depth (feet bgs)	Soil/Rock Description (principal components and angularity; minor components and angularity; sorting; moisture content; consistency/density; color; additional comments)	Soil Sample	Groundwater Sample	Sample IDs and Notes
1130	Asphalt	0	medium clay with very fine silt, well sorted, dry, metallic gray, no odor			Sample @ 1145
		5				
1140			medium clay with fine silt, well sorted, dry, metallic gray no odor.			
	Refusal	10				
		15				
		20				
		25				

ARCADIS Design & Consultancy for natural and built assets

Boring ID: _____

Field Boring Log

Client: USAEC	Field Location: ALC-B500-4-SO	Boring ID: ALC-B500-4-SO	Date:
Project No.:		Latitude:	Longitude: Ground Surface Elevation:
Site:		Drilling Method:	Drill Rig Model:
Logged by:		Soil Sampling Method:	Groundwater Sampling Method:
Drilling Co.:		Hole Diameter:	Total Depth of Boring: Reference Datum:
Driller:		Depth to First Encountered Water:	

Time	Drill Notes	Depth (feet bgs)	Soil/Rock Description (principal components and angularity; minor components and angularity; sorting; moisture content; consistency/density; color; additional comments)	Soil Sample	Groundwater Sample	Sample IDs and Notes
1200	Asphalt/ Concrete		First two feet are asphalt/ Concrete			ALC-B500-4-SO-(0.5-2.0)-121421
			Fine silt with saprolite, well sorted, silver/gray, no odor, dry,			
		5				
		10				
		15				
		20				
		25				

ARCADIS | Design & Consultancy for natural and built assets

INSTRUMENT CALIBRATION LOG

Project: Adelphi PFAS
Project Number: 30001972

Personnel: Justin Coffey, Brian Kelly

Water Quality Instrument: HORIBA U-50 SERIES — **Serial Number:**

Parameter	Date: 12/14/21		Date:		Date:		Date:		Date:		Date:		Date:		Date:	
	Initial Read	Calibrated to	Initial Read	Calibrated to	Initial Read	Calibrated to	Initial Read	Calibrated to	Initial Read	Calibrated to	Initial Read	Calibrated to	Initial Read	Calibrated to	Initial Read	Calibrated to
ph 4	3.73	4.00														
ph 7	—	—														
ph 10	—	—														
Conductivity 4.49 mS/cm	4.54	4.49														
ORP 240 mV	296	296														
Temperature	10.45	10.50	-	-	-	-	-	-	-	-	-	-	-	-	-	-
DO	23:73	10.39	-	-	-	-	-	-	-	-	-	-	-	-	-	-

Turbidity Meter Instrument: Hach 2100Q — **Serial Number:**

Parameter	Date: 12/14/21		Date:		Date:		Date:		Date:		Date:		Date:		Date:	
	Initial Read	Calibrated to	Initial Read	Calibrated to	Initial Read	Calibrated to	Initial Read	Calibrated to	Initial Read	Calibrated to	Initial Read	Calibrated to	Initial Read	Calibrated to	Initial Read	Calibrated to
Turbidity 20 NTU	0	(verification) 0	0	(verification)	-	(verification)	-	(verification)	-	(verification)	-	(verification)	-	(verification)	-	(verification)
Turbidity 20 NTU		20		20		20		20		20		20		20		20
Turbidity 100 NTU		100		100		100		100		100		100		100		100
Turbidity 800 NTU		800		800		800		800		800		800		800		800

Photoionization Detector Instrument: gRae 4-gas Meter — **Serial Number:**

Standard	Date:		Date:		Date:		Date:		Date:		Date:		Date:		Date:	
	Standard Concentration	Meter Reading	Standard Concentration	Meter Reading	Standard Concentration	Meter Reading	Standard Concentration	Meter Reading	Standard Concentration	Meter Reading	Standard Concentration	Meter Reading	Standard Concentration	Meter Reading	Standard Concentration	Meter Reading

Acronyms and Abbreviations:
DO = dissolved oxygen
µS/cm = microSiemens per centimeter
mV = millivolts
NTU = nephelometric turbidity unit
ORP = oxidation-reduction potential
PID = ??

ARCADIS

Low-flow Groundwater Purging and Sampling Form

Project No. 30001972 | Well ID: ALC-B500-1-GW | Date: 12/14/21

Project Name/Location: ADELPHI LAB / HYATTSVILLE, MD | Personnel: JC / BK | Weather: 45°F CLEAR

Measuring Pt. Description: TOC | Screen Setting (feet btoc): 7'-17' | Casing Diameter (inches): 3/4" | Well Material: ✓ PVC ___ SS

TOC Elevation: UNK | Total Depth As Built (feet bgs): 17' | Sample Method: Low-Flow

Static Water Level (feet btoc): 10.54' GS | Measured (feet btoc): | Pump Intake (feet btoc): ~15' | Purge Method: PERISTALTIC

Pump On: 0958 | Volume Purged (liters): ~10

Water Quality Meter Make/ Model: See calibration sheet

Stabilization parameters 3 readings: | 3% | 3% | 10% | 0.1 | 10 mV | 10% w/n 1 NTU if <10

Time (approx. 3- to 6-minute interval)	Minutes Elapsed	Rate <250 (mL/min)	Depth to Water (Δ not to exceed 0.3 foot <10% of est. screen) (feet btoc)	Liters Purged	Temp. (°C)	Conductivity (mS/cm)	Dissolved Oxygen (mg/L)	pH (S.U.)	ORP (mV)	Turbidity (NTU)	Appearance: Color	Appearance: Odor
1005	~4	200	NM	1	13.66	0.317	0.00	6.09	106	OVER	DK BRN	HOLE
1010	9	200	NM	2	14.75	0.308	0.00	6.39	59	"	"	"
1015	14	200	NM	3	14.64	0.300	0.00	6.51	-3	946	"	"
1020	19	200	NM	4	14.64	0.303	0.00	6.54	1	563	"	"
1025	24	200	NM	5	14.60	0.304	0.00	6.54	2	638	CLEARING	"
1030	- SAMPLED ALC-B500-1-GW-121421 (MS/MSD) AND ALC-B500-FD-121421											

12/14/21

Sample ID: ALC-B500-1-GW-121421

	Y	N
MS/MSD:	☑	☐
Duplicate:	☑	☐
Equipment Blank:	☐	☐

Sample Time: Label 1030 | Start 1026 | End/Pump Off

Duplicate ID: ALC-B500-FD-GW-121421 Time:

Equipment Blank ID: Time:

Pump Settings:

Notes:

Constituents sampled	Container:	Number:	Preservative*	Collected?
PFAS Group* (MS/MSD AND DUPLICATE)*	250 mL HDPE	8	-	☑
				☐
				☐
				☐
				☐
				☐
				☐
				☐

12/14/21

*All bottles should be cooled as soon as possible to ≤ 6°Celsius. * - Includes 18 constituents as prescribed in sampling analysis plan. Total:

Gallons/Foot: 1" = 0.04; 1.25" = 0.06; 1.5" = 0.09; 2" = 0.16; 2.5" = 0.26; 3" = 0.37; 3.5" = 0.50; 4" = 0.65; 6" = 1.47

Well and Location Information

Condition of Surrounding Area:

Condition of Well:

Well Completion:

Well Lock Condition:

Well Locked at Departure: Yes / No

Document Control Number:TGM - _____
TGM + project number plus date as follows: xxxxxxxx.xxxx.xxxxx - dd/mm/year

ARCADIS Design & Consultancy for natural and built assets

TAILGATE HEALTH & SAFETY MEETING FORM

This form documents the tailgate meeting conducted in accordance with the Project HASP. Personnel who perform work operations on-site during the day are required to attend this meeting and to acknowledge their attendance, at least daily.

Project Name: Adelphi PFAS		**Project Location:** Adelphi, MD	
Date: 4/12/14/21	**Time:** 0730	**Conducted by:** Brian Kel	**Signature/Title:** BK / Envr Scientist
Client: USACE		**Client Contact:**	**Subcontractor companies:** GSI Drilling

TRACKing the Tailgate Meeting

Think through the Tasks (list the tasks for the day):

1 Drilling
2 Soil logging
3 Soil Sampling
4 Water Sampling (PFAS)
5
6

Other Hazardous Activities - Check the box if there are any other Arcadis, Client or other party activities that may pose hazards to Arcadis operations [X] If there are none, write "None" here: _____

If yes, describe them here: Using a drill rig

How will they be controlled? Keeping Close communication, and eyesight.

Prework Authorization - check activities to be conducted that require permit issuance or completion of a checklist or similar before work begins:

	Doc #		Doc #		Doc #
[ ] Not applicable		[ ] Working at Height		[ ] Confined Space	
[ ] Energy Isolation (LOTO)		[ ] Excavation/Trenching		[ ] Hot Work	
[ ] Mechanical Lifting Ops		[ ] Overhead & Buried Utilities		[ ] Other permit	

Discuss following questions (for some review previous day's post activities). **Check if yes :**

[ ] Incidents from day before to review?	[ ] Lessons learned from the day before?	[ ] Topics from Corp H&S to cover?
[ ] Any corrective actions from yesterday?	[ ] Will any work deviate from plan?	[X] Any Stop Work Interventions yesterday?
[X] JSAs or procedures are available?	[X] Field teams to "dirty" JSAs, as needed?	[X] If deviations, notify PM & client
[X] Staff has appropriate PPE?	[X] Staff knows Emergency Plan (EAP)?	[X] All equipment checked & OK?
		[X] Staff knows gathering points?

Comments: _____

Recognize the hazards (check all those that are discussed) (Examples are provided) and **Assess** the Risks (Low, Medium, High - circle risk level) - Provide an overall assessment of hazards to be encountered today and briefly list them under the hazard category.

[X] Gravity (i.e., ladder, scaffold, trips) (L M H)	[X] Motion (i.e., traffic, moving water) (L M H) Drill rig	[X] Mechanical (i.e., augers, motors) (L M H) Steel Rods
[X] Electrical (i.e., utilities, lightning) (L M H) Drilling	[ ] Pressure (i.e., gas cylinders, wells) (L M H)	[X] Environment (i.e., heat, cold, ice) (L M H) Cold day
[ ] Chemical (i.e., fuel, acid, paint) (L M H)	[X] Biological (i.e., ticks, poison ivy) (L M H)	[ ] Radiation (i.e., alpha, sun, laser) (L M H)
[X] Sound (i.e., machinery, generators) (L M H) Loud Rig	[ ] Personal (i.e. alone, night, not fit) (L M H)	[X] Driving (i.e. car, ATV, boat, dozer) (L M H) Driving to and from site

Continue TRACK Process on Page 2

TAILGATE HEALTH & SAFETY MEETING FORM - Pg. 2

Control the hazards (Check all and discuss those methods to control the hazards that will be implemented for the day): Review the HASP, applicable JSAs, and other control processes. Discuss and document any additional control processes.

- [x] **STOP WORK AUTHORITY** (Must be addressed in every Tailgate meeting - (*See statements below*)

[x] Elimination	[x] Substitution	[x] Isolation
[x] Engineering controls	[x] Administrative controls	[x] Monitoring
[x] General PPE Usage	[x] Hearing Conservation	[ ] Respiratory Protection
[x] Personal Hygiene	[ ] Exposure Guidelines	[x] Decon Procedures
[x] Emergency Action Plan (EAP)	[ ] Fall Protection	[x] Work Zones/Site Control
[x] JSA to be developed/used ***(specify)***	[ ] TIP conducted ***(specify job/JSA)***	[ ] Traffic Control
Being used		[ ] Other ***(specify)***

Signature and Certification Section - Site Staff and Visitors

Name/Company/Signature	Initial & Sign in Time	Initial & Sign out Time	I have read and understand the HASP
• Brian Kek / Arcadis / [signature]	0830 / [initials]		
o [signature] / Arcadis / [signature]	0830 /		
o Ali Berenbrok-Nibbs / GSI / [signature]	0830 /		
o Kevin Humphrey / GSI / [signature]	0830		

Important Information and Numbers

All site staff should arrive fit for work. If not, they should report to the supervisor any restrictions or concerns.

In the event of an injury, employees will call WorkCare at 1.800.455.6155 and then notify the field supervisor who will then notify the Project or Task Manager.

In the event of a motor vehicle accident, employees will notify the field supervisor who will then notify the Project or Task Manager.

In the event of a utility strike or other damage to property of a client or 3rd party, employees will immediately notify the field supervisor, who will then immediately notify the Project or Task Manager.

Visitor Name/Co - not involved in work

In Out

In Out

In Out

In Out

I will STOP the job any time anyone is concerned or uncertain about health & safety or if anyone identifies a hazard or additional mitigation not recorded in the site, project, job or task hazard assessment.

I will be alert to any changes in personnel, conditions a the work site or hazards not covered by the original hazard assessments.

If it is necessary to STOP THE JOB, I will perform TRACK; and then amend the hazard assessments or the HASP as needed.

I will not assist a subcontractor or other party with thei work unless it is absolutely necessary and then only after I have done TRACK and I have thoroughly controlled the hazard.

Post Daily Activities Review - Review at end of day or before next day's work (Check those applicable and explain:)

- [ ] Lessons learned and best practices learned today: _____
- [ ] Incidents that occurred today: _____
- [ ] Any Stop Work interventions today? _____
- [ ] Corrective/Preventive Actions needed for future work: _____
- [ ] Any other H&S issues: _____

Keep H&S 1st in all things

WorkCare - 1.800.455.6155

Document Control Number:TGM - _____
TGM + project number plus date as follows: xxxxxxxx.xxxx.xxxxx - dd/mm/year

ARCADIS

TAILGATE HEALTH & SAFETY MEETING FORM

This form documents the tailgate meeting conducted in accordance with the Project HASP. Personnel who perform work operations on-site during the day are required to attend this meeting and to acknowledge their attendance, at least daily.

Project Name: Adelphi Lab Center		**Project Location:** Hyattsville MD	
Date: 04/12/22	**Time:** 07:17	**Conducted by:** Benjamin Ramirez	**Signature/Title:** Env Scientist
Client: US Army		**Client Contact:** Jamie Pierce	**Subcontractor companies:**

TRACKing the Tailgate Meeting

Think through the Tasks (list the tasks for the day):

1 Driving
2 PFAS GW sampling
3 material handling
4 Soil + water sampling
5
6

Other Hazardous Activities - Check the box if there are any other Arcadis, Client or other party activities that may pose hazards to Arcadis operations ☐ If there are none, write "None" here: None

If yes, describe them here: _____

How will they be controlled? _____

Prework Authorization - check activities to be conducted that require permit issuance or completion of a checklist or similar before work begins:

	Doc #		Doc #		Doc #
☑ Not applicable		☐ Working at Height		☐ Confined Space	
☐ Energy Isolation (LOTO)		☐ Excavation/Trenching		☐ Hot Work	
☐ Mechanical Lifting Ops		☐ Overhead & Buried Utilities		☐ Other permit	

Discuss following questions (for some review previous day's post activities). **Check if yes :**

☐ Incidents from day before to review?	☐ Lessons learned from the day before?	☐ Topics from Corp H&S to cover?
☐ Any corrective actions from yesterday?	☐ Will any work deviate from plan?	☐ Any Stop Work Interventions yesterday?
☒ JSAs or procedures are available?	☒ Field teams to "dirty" JSAs, as needed?	☒ If deviations, notify PM & client
☒ Staff has appropriate PPE?	☒ Staff knows Emergency Plan (EAP)?	☒ All equipment checked & OK?
		☒ Staff knows gathering points?

Comments: _____

Recognize the hazards (check all those that are discussed) (Examples are provided) and **A**ssess the Risks (Low, Medium, High - circle risk level) - Provide an overall assessment of hazards to be encountered today and briefly list them under the hazard category.

☐ Gravity (i.e., ladder, scaffold, trips) (L M H)	☒ Motion (i.e., traffic, moving water) (L M H) Traffic Control	☐ Mechanical (i.e., augers, motors) (L M H)
☐ Electrical (i.e., utilities, lightning) (L M H)	☐ Pressure (i.e., gas cylinders, wells) (L M H)	☒ Environment (i.e., heat, cold, ice) (L M H)
☒ Chemical (i.e., fuel, acid, paint) (L M H) PFAS	☒ Biological (i.e., ticks, poison ivy) (L M H) Wooded area	☒ Radiation (i.e., alpha, sun, laser) (L M H)
☐ Sound (i.e., machinery, generators) (L M H)	☐ Personal (i.e. alone, night, not fit) (L M H)	☒ Driving (i.e. car, ATV, boat, dozer) (L M H) Trucks, Traffic

Continue TRACK Process on Page 2

TAILGATE HEALTH & SAFETY MEETING FORM - Pg. 2

Control the hazards (Check all and discuss those methods to control the hazards that will be implemented for the day): Review the HASP, applicable JSAs, and other control processes. Discuss and document any additional control processes.

- [x] **STOP WORK AUTHORITY** (Must be addressed in every Tailgate meeting - (*See statements below*)

[ ] Elimination	[ ] Substitution	[ ] Isolation
[x] Engineering controls	[x] Administrative controls	[ ] Monitoring
[x] General PPE Usage	[ ] Hearing Conservation	[ ] Respiratory Protection
[x] Personal Hygiene	[x] Exposure Guidelines	[x] Decon Procedures
[x] Emergency Action Plan (EAP)	[ ] Fall Protection	[x] Work Zones/Site Control
[x] JSA to be developed/used ***(specify)***	[ ] TIP conducted ***(specify job/JSA)***	[x] Traffic Control
		[ ] Other ***(specify)***

Signature and Certification Section - Site Staff and Visitors

Name/Company/Signature	Initial & Sign in Time	Initial & Sign out Time	I have read and understand the HASP
Brian Dean Keb / Arcadis / BK	0655		
Ben Ramirez / Arcadis / BR	0700		

Important Information and Numbers

All site staff should arrive fit for work. If not, they should report to the supervisor any restrictions or concerns.

In the event of an injury, employees will call WorkCare at 1.800.455.6155 and then notify the field supervisor who will then notify the Project or Task Manager.

In the event of a motor vehicle accident, employees will notify the field supervisor who will then notify the Project or Task Manager.

In the event of a utility strike or other damage to property of a client or 3rd party, employees will immediately notify the field supervisor, who will then immediately notify the Project or Task Manager.

Visitor Name/Co - not involved in work

In	Out
In	Out
In	Out
In	Out

I will STOP the job any time anyone is concerned or uncertain about health & safety or if anyone identifies a hazard or additional mitigation not recorded in the site, project, job or task hazard assessment.

I will be alert to any changes in personnel, conditions at the work site or hazards not covered by the original hazard assessments.

If it is necessary to **STOP THE JOB,** I will perform **TRACK;** and then amend the hazard assessments or the HASP as needed.

I will not assist a subcontractor or other party with their work unless it is absolutely necessary and then only after I have done TRACK and I have thoroughly controlled the hazard.

Post Daily Activities Review - Review at end of day or before next day's work (Check those applicable and explain:)

- [ ] Lessons learned and best practices learned today: _____
- [ ] Incidents that occurred today: _____
- [ ] Any Stop Work interventions today? _____
- [ ] Corrective/Preventive Actions needed for future work: _____
- [ ] Any other H&S issues: _____

Keep H&S 1st in all things

WorkCare - 1.800.455.6155

ARCADIS

Low-flow Groundwater Purging and Sampling Form

Project No. 02118216.3005.8AC00 | Well ID: A4 | Date: 04/12/22

Project Name/Location: Aberdeen Proving Ground, MD | Personnel: C. Ortolano, M. Blower | Weather: Fair Cloudy 55°F

Measuring Pt. Description: TOC | Screen Setting (ft-btoc): #N/A | Casing Diameter (in.): #N/A | Well Material: #N/A PVC, #N/A SS

TOC Elevation: #N/A | Total Depth As Built (ft bgs): #N/A | Sample Method: Low-Flow

Static Water Level (ft-btoc): 7.85' | Measured (ft btoc): 32.90 | Pump Intake (ft-btoc): 15' | Purge Method: Peri-Pump, PFAS TGI | Locked on Arrival? Y / N

Pump On: 09:27 | Volume Purged (L): | Repair needed? NO | Locked at Departure? Y / N

Water Quality Meter Make/ Model: YSI 600 MPS, Hach 2100 Q. See calibration log for serial numbers.

Stabilization parameters 3 readings:

Time (approx. 3-5 minute interval)	Minutes Elapsed	Rate <250 (mL/min)	Depth to Water (Δ not to exceed 0.3 ft or <10% of sat. screen) (ft btoc)	Liters Purged	3% Temp. (°C)	3% Conductivity (mS/cm)	10% Dissolved Oxygen (mg/L)	0.1 pH (S.U.)	10 mV ORP (mV)	10%, w/in 1 NTU if <10 Turbidity (NTU)	Appearance Color	Appearance Odor
09:32	5	200	8.4'	0	14.8	.420	9.18	6.24	264	971	Brown	None
09:37	10	200	11.4'	0	13.63	.393	4.21	6.63	256	1000		
09:42	15	150	11.45'	0	14.36	.393	2.47	6.66	254	676		
09:47	20	150	11.3'	0	15.05	.397	1.08	6.70	251	652		
09:52	25	150	11.2'	1	15.54	.402	1.06	6.70	248	560		
09:57	30	150	11.2'	1	15.94	.411	1.01	6.69	246	558		
10:02	35	150	11.2'	1	16.38	.419	0.62	6.68	243	525		
10:07	40	150	11.4'	1	16.72	.425	1.20	6.67	240	480	↓	
10:12	45	150	11.0'	1.5	17.15	.437	1.03	6.68	241	432	Cleaner	
10:17	50	150	12.5	1.5	17.70	.429	0	6.70	237	375	↓	
10:22	55	150	13.43	1.7	18.14	.425	0	6.68	230	374	↓	
10:27	60	150	14.03	2	18.40	.425	0	6.67	230	356	↓	
10:32	65	150	14.08	2.1	18.40	.426	0	6.67	229	352	light Brown	↓

Sample ID: ALC-A4-1-GW-041122 | MS/MSD: Y ☐ N ☒ | Duplicate: ☐ ☒ | Equipment Blank: ☐ ☒

Sample Time: Label 1040 | Start | End/Pump Off

Duplicate ID: X | Time: X

Equipment Blank ID: X | Time: X

Pump Settings:

Notes:

Constituents sampled	Container:	Number:	Preservative*	Collected?
PFAS Group*	500 mL HDPE w/ HDPE screw cap		-	☐
				☐
				☐
				☐
				☐
			-	☐
				☐
			-	☐

^All bottles should be cooled as soon as possible to ≤ 6°Celsius. * - Includes 18 constituents as prescribed in sampling analysis plan. Total:

Gallons/Foot: 1" = 0.04, 1.25" = 0.06, 1.5" = 0.09, 2" = 0.16, 2.5" = 0.25, 3" = 0.37, 3.5" = 0.50, 4" = 0.65, 6" = 1.47

Well and Location Information

Condition of Surrounding Area: | Well Lock Condition:

Condition of Well: | Well Locked at Departure: Yes / No

Well Completion: #REF!

Completed By: | Date: | Reviewed By: | Date:

APPENDIX K

Field Change Reports

Appendix K
Field Change Report
U.S. Army Environmental Command
Per- and Polyfluoroalkyl Substances Preliminary Assessment/Site Inspection
Adelphi Laboratory Center, Maryland

Installation Name:	Adelphi Laboratory Center, MD	Event Date:	14 December 2021
Contract No:	W912DR-18-D-0004	Prepared By:	S. Davis
Project/Task No:	30001997.40007	Applicable Document:	Quality Assurance Project Plan Addendum: Worksheet #18 and associated figure(s)
Field Change Report No:	FCR-ALC-01		

1. Description

An additional groundwater sample collected from an existing monitoring well, A-04, was added to the scope of work to evaluate per- and polyfluoroalkyl substances (PFAS) presence or absence in groundwater associated with the Building 500 area of potential interest (AOPI). Two of the three originally proposed groundwater samples were not collected from the Building 500 AOPI and were therefore not analyzed for perfluorooctane sulfonate (PFOS), perfluorooctanoic acid (PFOA), perfluorobutanesulfonic acid (PFBS), perfluorononanoic acid (PFNA), and perfluorohexane sulfonate (PFHxS).

2. Reason for Change

During the SI sampling event, planned grab groundwater samples were not collected at two of the three proposed locations at the Building 500 AOPI because the direct push technology (DPT) drilling equipment hit refusal at approximately 17, 9.5 and 10 feet below ground surface (bgs) at ALC-B500-1-GW, ALC-B500-2-GW, and ALC-B500-3-GW, respectively. One groundwater sample was collected from boring location ALC-B500-1-GW, but groundwater was not observed in the other two borings prior to DPT refusal.

3. Impact on Present and Completed Work

In the lone groundwater sample collected from boring location ALC-B500-1-GW, PFOS and PFOA were detected at concentrations narrowly below their respective OSD risk screening levels at the time of collection. At the time of collection, the 2021 OSD risk screening levels of 40 ng/L for PFOS and PFOA in tap water were used for comparison. These near exceedances, coupled with the inability to collect data from more than one groundwater sampling location, led to the conclusion of an impacted scope of work and the addition of a new groundwater sample to be collected from an existing monitoring well.

4. Remarks

None.

APPENDIX L

Site Inspection Investigation Derived Waste Documentation

0240872

NON-HAZARDOUS WASTE MANIFEST	1. Generator ID Number	2. Page 1 of	3. Emergency Response Phone	4. Waste Tracking Number
	MD8213822762	1	(800) 839-3975	0240872

5. Generator's Name and Mailing Address
GARRISON - ADELPHI LABORATORY CENTER
2800 POWDER MILL ROAD
ADELPHI, MD 20783-1197 USA

Generator's Site Address (if different than mailing address)
2800 POWDER MILL ROAD
ADELPHI, MD 20783-1197 USA

Generator's Phone: (301) 391-4630

6. Transporter 1 Company Name: EQ NORTHEAST, INC. (508) 384-6151 — U.S. EPA ID Number: MAD084814136

7. Transporter 2 Company Name: Graf Bros Leasing — U.S. EPA ID Number: MAC 300096278

8. Designated Facility Name and Site Address
MICHIGAN DISPOSAL WASTE TREATMENT PLANT
49350 N I-94 SERVICE DRIVE
BELLEVILLE, MI 48111 USA
Facility's Phone: (800) 592-5489
U.S. EPA ID Number: MID000724831

	9. Waste Shipping Name and Description	10. Containers No.	10. Containers Type	11. Total Quantity	12. Unit Wt./Vol.	
1.	Non Hazardous Liquid Waste, Not DOT Not RCRA Regulated	1	DM	85	P	029L
2.	Non Hazardous Solid Waste, Not DOT Not RCRA Regulated	1	DM	75	P	
3.						
4.						

13. Special Handling Instructions and Additional Information
1. E228089MDI / PURGE WATER 2. E228090MDI / NON HAZ SOIL [T:15.4.108894.1]

14. GENERATOR'S/OFFEROR'S CERTIFICATION: I hereby declare that the contents of this consignment are fully and accurately described above by the proper shipping name, and are classified, packaged, marked and labeled/placarded, and are in all respects in proper condition for transport according to applicable international and national governmental regulations.

Generator's/Offeror's Printed/Typed Name: Jaumichael S. Graine — Signature: [signature] — Month 06 Day 30 Year 22

15. International Shipments ☐ Import to U.S. ☐ Export from U.S. Port of entry/exit:
Transporter Signature (for exports only): Date leaving U.S.:

16. Transporter Acknowledgment of Receipt of Materials
Transporter 1 Printed/Typed Name: DATHAN 1 FEB 6 — Signature: [signature] — Month 06 Day 30 Year 22
Transporter 2 Printed/Typed Name: John Medeiros — Signature: [signature] — Month 7 Day 18 Year 22

17. Discrepancy
17a. Discrepancy Indication Space ☐ Quantity ☐ Type ☐ Residue ☐ Partial Rejection ☐ Full Rejection
Manifest Reference Number:

17b. Alternate Facility (or Generator) — U.S. EPA ID Number
Facility's Phone:

17c. Signature of Alternate Facility (or Generator) — Month Day Year

18. Designated Facility Owner or Operator: Certification of receipt of materials covered by the manifest except as noted in Item 17a
Printed/Typed Name: Amanda McClain — Signature: [signature] — Month 07 Day 19 Year 22

GENERATOR — INT'L — TRANSPORTER — DESIGNATED FACILITY

APPENDIX M

Data Usability Summary Report (Level IV analytical reports included in final electronic deliverable only)

USACE Baltimore PFAS PA/SI
Adelphi Laboratory Center

DATA USABILITY SUMMARY REPORT

2021 Sampling Event

February 28, 2022

DATA USABILITY SUMMARY REPORT

2021 Sampling Event

Prepared for:

U.S. Army Environmental Command
U.S. Army Corps of Engineers Baltimore District
Adelphi Laboratory Center, Maryland



Lyndi Mott
Program Chemist

Prepared by:

Arcadis U.S., Inc.
10205 Westheimer Road
Suite 800
Houston
Texas 77042
Tel 713 953 4800

Our Ref.:

Contract W912DR-13-D-0019
Arcadis Project: 30001997

Date: February 28, 2022

This document is intended only for the use of the individual or entity for which it was prepared and may contain information that is privileged, confidential and exempt from disclosure under applicable law. Any dissemination, distribution or copying of this document is strictly prohibited.

CONTENTS

Acronyms and Abbreviations..... iii
Executive Summary..... 1
PRECISION..... 1
ACCURACY..... 2
REPRESENTATIVENESS..... 2
SENSITIVITY..... 2
COMPLETENESS..... 3
CONCLUSIONS..... 3

TABLES

Table 1. Data Usability Summary Table

ATTACHMENTS

Data Validation Reports

ACRONYMS AND ABBREVIATIONS

%D	percent difference
%R	percent recovery
Arcadis	Arcadis U.S., Inc.
DoD	Department of Defense
DUSR	data usability summary report
DVR	data validation report
EIS	extracted internal standards
ELAP	Environmental Laboratory Approval Program
ELLE	Eurofins Lancaster Laboratories Environmental
ICV/CCV	initial calibration verification/continuing calibration verification
LCS/LCSD	laboratory control sample/laboratory control sample duplicate
LOQ	limit of quantitation
MS/MSD	matrix spike/matrix spike duplicate
NELAP	National Environmental Laboratory Accreditation Program
PFAS	per/polyfluoroalkyl substances
PQAPP	Programmatic Uniform Federal Policy-Quality Assurance Project Plan
QAPP	Quality Assurance Project Plan
QC	quality control
QSM	Quality System Manual
RPD	relative percent difference
SDG	sample delivery group
TOC	total organic carbon
USDOD	United States Department of Defense
USEPA	United States Environmental Protection Agency

EXECUTIVE SUMMARY

This Data Usability Summary Report (DUSR) for Adelphi Laboratory Center located Adelphi, Maryland for the 2021 sampling event describes the findings of the data review and validation and is provided to document the quality of the analytical data used for project decisions. A Data Usability Summary Table at the end of this DUSR lists the data that was qualified and the reason for qualification. Only the sample locations associated with this site and sampling event in the associated laboratory data packages and data validation reports are addressed in this report. The text below adds details where further discussion is warranted. The project-specific sampling and analysis, overall quality control (QC), and quality assurance protocols are presented in the Final Programmatic Uniform Federal Policy-Quality Assurance Project Plan (PQAPP Arcadis 2019), and the Uniform Federal Policy-Quality Assurance Project Plan Addendum for Adelphi Laboratory Center, Maryland (QAPP Addendum Arcadis 2021).

Samples were shipped to Eurofins Lancaster Laboratory Environmental (ELLE) located in Lancaster, Pennsylvania for analysis. ELLE is a United States Department of Defense (DoD) Environmental Laboratory Accreditation Program (ELAP) and National Environmental Laboratory Accreditation Program (NELAP) accredited laboratory. The analytical sample delivery groups (SDGs) and associated Arcadis validation reports are listed in the table below. Summaries of the sample IDs and their associated laboratory IDs, SDGs, sampling dates, and analyses performed are provided in the laboratory reports and data validation reports (DVRs). Note the result pages in the DVRs may have a red line through specific or all compounds to indicate those results are not reportable. Results will be reported from either the initial, diluted, or re-extracted analysis.

In accordance with the project QAPP data review requirements, Stage 3, and 10 percent Stage 4 validation of the analytical data was performed by Arcadis project chemists that are independent of the project team. The validation was performed in accordance with the guidelines and control criteria specified in the following documents:

USDOD. Quality Systems Manual (QSM) for Environmental Laboratories, Version 5.3 May 2019.

USDOD. DoD General Data Validation Guidelines, November 2019.

USDOD. DoD Final Data Validation Guidelines Module 3: PFAS, May 2020.

Final Programmatic Uniform Federal Policy-Quality Assurance Project Plan (PQAPP Arcadis 2019).

The laboratory data packages and validation reports that were reviewed for this DUSR are listed below.

SDG	Validation Report	Matrix	Parameters	Validation Level
410-67835-1	44375R	Soil/Water	PFAS, TOC, Soil pH	Stage 3: 4 field samples 2 field duplicates Stage 4: 1 field sample

PRECISION

Precision is expressed as a relative percent difference (RPD) between the results of replicate sample analyses: sample duplicates, laboratory control sample duplicates (LCSDs), and matrix spike duplicates

(MSDs). The RPD limit for LCSDs and MSDs is 30 percent. Field duplicates were collected at a frequency of 5 percent. Unless documented below or in the Data Usability Summary table, the RPD between the parent samples and associated field duplicates were within acceptable limits of 35 percent for water matrix and 50 percent for soil matrix.

Groundwater sample ALC-B500-1-GW-121421 was identified as the parent sample to field duplicate ALC-B500-FD-GW-121421. The evaluation of the parent sample and field duplicate indicate precision was within criteria of 35 percent RPD.

Soil sample ALC-B500-1-SO-(0.5-.0)-121421 was identified as the parent sample to field duplicate ALC-B500-FD-SO-(0.5-2.0)-121421. The evaluation of the parent sample and field duplicate indicate precision was within criteria of 50 percent RPD.

ACCURACY

Accuracy is demonstrated by recovery of target analytes from fortified blank and sample matrices, LCS/LCSDs and MS/MSDs, respectively. The recovery of target analytes from fortified samples is compared to acceptance criteria. The criteria are listed in DoD QSM 5.3 Appendix C, Table C-44 and C-45. The criteria for EIS recoveries are 50 to 150 percent. In addition, Stage 4 validation of initial and continuing calibration results provide information on analytical accuracy. Unless documented below or in the Data Usability Summary table, the recoveries of LCS, MS/MSD, and extracted internal standards (EIS), and calibration criteria, were within acceptable limits.

REPRESENTATIVENESS

Representativeness is the degree to which sample data accurately and precisely represent site conditions and is dependent on sampling and analytical variability and the variability (or homogeneity) of the site itself. The use of the prescribed field and laboratory analytical methods with associated holding times and preservation requirements are intended to provide representative data.

All samples were collected and submitted for analysis in accordance with the procedures and sampling plan specified in the site QAPP and field SOPs. The samples were received at the laboratory at a temperature greater than 6 degrees Celsius. Due to a miscommunication with the courier, the samples were not picked up when the coolers were packed on 12/16/2021. Instead, the samples were picked up by the courier on 12/21/2021. All data associated with these samples are qualified as estimated. Analysis of samples was in accordance with the USACE PFAS PA/SI PQAPP, DoD QSM, and laboratory SOPs. All hold times were met except for soil pH as noted in the Data Usability Summary Table.

SENSITIVITY

Sensitivity describes the relationship between the laboratory quantitation limits and the project action limits. Reported laboratory quantitation limits are compared to the project detection limits to ensure that the analytical methods are capable of quantifying target analytes to a level that would satisfy DQOs.

The reported quantitation limits met sensitivity requirements.

COMPLETENESS

The completeness for this data set met the criteria of 95 percent. One result wase qualified as potentially unusable with an “X” qualifier. See Conclusions for further discussion.

CONCLUSIONS

The overall assessment of the field samples, QA/QC data review by manual validation of the 2021 data set from Adelphi Laboratory Center met project requirements and completeness goals. Based upon the Stage 3 and Stage 4 data validation, all results are considered valid and usable except for the X qualified result. The results that are qualified as estimated are usable with caution. As the goal of these sampling events is to determine the presence or absence of PFAS, the detections are valid, but the reported concentration may be biased. If the data is evaluated against screening criteria, qualified results at or near the screening criteria should be evaluated considering the possible bias in the reported results.

The perfluorotetradecanoic acid data qualified as “X” for sample location ALC-B500-1-GW-121421 was due to EIS recovery less than 20%. In addition, the sample temperature was outside criteria upon receipt at the laboratory. It is recommended that the result for perfluorotetradecanoic acid should be rejected.

After review of the “X” qualified data by the project team and USACE chemist, it was decided that the perfluorotetradecanoic acid result for sample location ALC-B500-1-GW-121421 should be rejected. The “X” qualifier was replaced with “R” February 28, 2022.

DATA USABILITY SUMMARY TABLE

DATA USABILITY SUMMARY TABLE
Adelphi Laboratory Center; 2021 Sampling Event

Sample Locations	Compound	Qualifier	Reason
ALC-B500-1-SO-(0.5-2.0)-121421 ALC-B500-2-SO-(0.5-2.0)-121421 ALC-B500-FD-SO-(0.5-2.0)-121421 ALC-B500-FD-GW-121421 ALC-EB-1-121421 ALC-EB-2-121421 ALC-EB-3-121421 ALC-EB-4-121421 ALC-FB-1-121421 ALC-SB-1-121421 ALC-B500-3-SO-(0.5-2.0)-121421 ALC-B500-4-SO-(0.5-2.0)-121421	All target PFAS compounds	UJ non-detects J detects	Temperature greater than 10°C upon laboratory receipt
ALC-B500-1-GW-121421	All target PFAS compounds except perfluorotetra-decanoic acid	UJ non-detects J detects	Temperature greater than 10°C upon laboratory receipt
	Perfluorotetradecanoic acid	R	Extracted Internal Standard (EIS) %R less than 20%.
ALC-B500-1-SO-(0.5-2.0)-121421	TOC	J-	Temperature greater than 6°C upon laboratory receipt
ALC-B500-1-SO-(0.5-2.0)-121421	Soil pH	J	Hold time exceedance and temperature greater than 6°C upon laboratory receipt

J (Estimated): The compound or analyte was analyzed for and positively identified by the laboratory; however, the reported concentration is estimated due to non-conformances discovered during data validation.

J+ (Estimated): The compound or analyte was analyzed for and positively identified by the laboratory; however, the reported concentration is estimated due to non-conformances discovered during data validation. Result may be biased high.

J- (Estimated): The compound or analyte was analyzed for and positively identified by the laboratory; however, the reported concentration is estimated due to non-conformances discovered during data validation. Result may be biased low.

UJ (Non-detected estimated): The compound or analyte was reported as not detected by the laboratory; however, the reported quantitation/detection limit is estimated due to non-conformances discovered during data validation.

X The sample results (including non-detects) were affected by serious deficiencies in the ability to analyze the sample and to meet published method and project quality control criteria. The presence or absence of the analyte cannot be substantiated by the data provided. Acceptance or rejection of the data should be decided by the project team (which should include a project chemist), but exclusion of the data is recommended.

R The sample results (including non-detects) were affected by serious deficiencies in the ability to analyze the sample and to meet published method and project quality control criteria. The presence or absence of the analyte cannot be substantiated by the data provided. Rejection of the data was decided by the project team and USACE chemist.

DATA VALIDATION REPORTS

Adelphi Laboratory Center PFAS PA/SI

DATA REVIEW

Adelphi, Maryland

Perfluoroalkyl Substances (PFAS), Total Organic Carbon, and Soil pH Analyses

SDG #410-67835-1

Analyses Performed By:
Eurofins Lancaster Laboratories Environmental
Lancaster, Pennsylvania

And

CT Laboratories
Baraboo, Wisconsin

Report #44375R
Review Level: Stage 3/4
Project: 30001997.40007

SUMMARY

This data quality assessment summarizes the review of Sample Delivery Group (SDG) # 410-67835-1 for samples collected in association with the Adelphi Laboratory Center Site. The review was conducted as a Stage 3/4 evaluation and included review of data package completeness. Only analytical data associated with constituents of concern were reviewed for this validation. Field documentation was not included in this review. Included with this assessment are the validation annotated sample result sheets, and chain of custody. Analyses were performed on the following samples:

Sample ID	Lab ID	Matrix	Sample Collection Date	Parent Sample	Analysis		
					PFAS	TOC	pH
ALC-B500-1-SO-(0.5-2.0)-121421	410-67835-1	Soil	12/14/2021		X		X
ALC-B500-2-SO-(0.5-2.0)-121421	410-67835-2	Soil	12/14/2021		X		
ALC-B500-FD-SO-(0.5-2.0)-121421	410-67835-3	Soil	12/14/2021	ALC-B500-1-SO-(0.5-2.0)-121421	X		
ALC-B500-1-GW-121421	410-67835-4	Water	12/14/2021		X		
ALC-B500-FD-GW-121421	410-67835-5	Water	12/14/2021	ALC-B500-1-GW-121421	X		
ALC-EB-1-121421	410-67835-6	Water	12/14/2021		X		
ALC-EB-2-121421	410-67835-7	Water	12/14/2021		X		
ALC-EB-3-121421	410-67835-8	Water	12/14/2021		X		
ALC-EB-4-121421	410-67835-9	Water	12/14/2021		X		
ALC-FB-1-121421	410-67835-10	Water	12/14/2021		X		
ALC-SB-1-121421	410-67835-11	Water	12/14/2021		X		
ALC-B500-3-SO-(0.5-2.0)-121421	410-67835-12	Soil	12/14/2021		X		
ALC-B500-4-SO-(0.5-2.0)-121421	410-67835-13	Soil	12/14/2021		X		
ALC-B500-1-SO-(0.5-2.0)-121421	1088842	Soil	12/14/2021			X	

Note:

1. Stage 4 validation was performed on sample location ALC-B500-1-GW-121421.
2. Matrix spike/matrix spike duplicate (MS/MSD) analysis was performed on sample locations ALC-B500-2-SO-(0.5-2.0)-121421 and ALC-B500-1-GW-121421.

ANALYTICAL DATA PACKAGE DOCUMENTATION

The table below is the evaluation of the data package completeness.

Items Reviewed	Reported		Performance Acceptable		Not Required
	No	Yes	No	Yes	
1. Sample receipt condition		X	X		
2. Requested analyses and sample results		X		X	
3. Master tracking list		X		X	
4. Methods of analysis		X		X	
5. Reporting limits		X		X	
6. Sample collection date		X		X	
7. Laboratory sample received date		X		X	
8. Sample preservation verification (as applicable)		X		X	
9. Sample preparation/extraction/analysis dates		X		X	
10. Fully executed Chain-of-Custody (COC) form		X		X	
11. Narrative summary of QA or sample problems provided		X		X	
12. Data Package Completeness and Compliance		X		X	

Note:
QA - Quality Assurance

1. The samples were received above the temperature criteria. The laboratory recorded the sample temperatures of 17.7°C and 19.9°C. There was a delay between release of the samples on 12/16/2021 and receipt at the lab 12/21/2021.

ORGANIC ANALYSIS INTRODUCTION

Analyses were performed according to United States Environmental Protection Agency (USEPA) Modified Method 537. Data were reviewed in accordance with USEPA Method 537, ELLE SOPs T-PFAS-WI12031 and T-PFAS-WI14355, Department of Defense (DoD) Quality Systems Manual (QSM) 5.3, DoD General Data Validation Guidelines, November 2019, DoD Final Data Validation Guidelines Module 3: PFAS, May 2020, and Final Programmatic Uniform Federal Policy-Quality Assurance Project Plan USAEC PFAS PA/SI Active Army Installations, October 2019 (Arcadis).

The data review process is an evaluation of data on a technical basis rather than a determination of contract compliance. As such, the standards against which the data are being weighed may differ from those specified in the analytical method. It is assumed that the data package represents the best efforts of the laboratory and had already been subjected to adequate and sufficient quality review prior to submission.

During the review process, laboratory qualified, and unqualified data are verified against the supporting documentation. Based on this evaluation, qualifier codes may be added, deleted, or modified by the data reviewer. Per DoD General Data Validation Guidelines November 2019 Revision 1 Section 4.8 states; "The following provides a brief explanation of the DoD data validation qualifiers assigned to results during the data review process by a data validator. The reviewer should use these qualifiers, as applicable, unless other data qualifiers are specified in a project related document, such as a QAPP. If other qualifiers are used, a complete explanation of those qualifiers should accompany the data validation report." Below are the qualifier codes that may be applied in this validation report:

- Concentration (C) Qualifiers
  - U The analyte was not detected and was reported as less than the LOD. The LOD has been adjusted for any dilution or concentration of the sample.
  - B The compound has been found in the sample as well as its associated blank, its presence in the sample may be suspect.
- Quantitation (Q) Qualifiers
  - E The compound was quantitated above the calibration range.
  - D Concentration is based on a diluted sample analysis.
- Validation Qualifiers
  - J The reported result was an estimated value with an unknown bias.
  - J+ The result was an estimated quantity, but the result may be biased high.
  - J- The result was an estimated quantity, but the result may be biased low.
  - UJ The analyte was not detected and was reported as less than the LOD. However, the associated numerical value is approximate.
  - UB Compound considered non-detect at the listed value due to associated blank contamination.
  - X The sample results (including non-detects) were affected by serious deficiencies in the ability to analyze the sample and to meet published method and project quality control criteria. The presence or absence of the analyte cannot be substantiated by the data provided. Acceptance or rejection of the data should be decided by the project team (which should include a project chemist), but exclusion of the data is recommended.

A fact to keep in mind is that no compound concentration, even if it has passed all QC tests, is guaranteed to be accurate. Strict QC serves to increase confidence in data, but any value potentially contains error.

PERFLUOROALKYL SUBSTANCES (PFAS) ANALYSES

1. Holding Times

The specified holding times for the following methods are presented in the following table.

Method	Matrix	Holding Time	Preservation
USEPA modified 537 per DoD QSM 5.3	Soil	28 days to extraction; 28 days from extraction to analysis	Cool to <6 °C
	Water	28 days to extraction; 28 days from extraction to analysis	Cool to <6 °C

All samples were analyzed within the specified holding time criteria.

The holding time has been changed from the original holding time documented in EPA 537 of 14 days for extraction to 28 days. This was documented in EPA Technical Brief EPA/600/F-17/022h Updated January 2020. Utilizing the new guidance of 28 days all samples were analyzed within the specified holding time criteria.

EPA method 537 version 1.1 states that samples submitted for PFAS analysis must not exceed 10°C during the first 48 hours after collection. Sample temperature must be confirmed to be at or below 10°C when the samples are received at the laboratory.

The analyses that exceeded the temperature preservation are presented in the following table.

Sample Locations	Temperature	Criteria
All samples associated with this SDG	17.7°C and 19.9°C	< 10°C

Sample results associated with sample locations analyzed by analytical method USEPA modified method 537 were qualified, as specified in the table below.

Criteria	Qualification	
	Detected Analytes	Non-detect Analytes
Temperature greater than the criteria of 10°C	J	UJ

All samples were qualified for the sample temperature exceedance except where qualified "X" due to EIS recoveries. See Section 5.

2. Blank Contamination

Quality assurance (QA) blanks (i.e., method, instrument, and equipment rinse blanks) are prepared to identify any contamination which may have been introduced into the samples during sample preparation or field activity. Instrument blanks measure carryover in the instrument from one sample to another. Method blanks measure laboratory contamination. Equipment rinse blanks measure contamination of samples during field operations.

A blank action level (BAL) of five times the concentration of a detected compound in an associated blank is calculated for QA blanks containing concentrations greater than the detection limit (DL). The BAL is

compared to the associated sample results to determine the appropriate qualification of the sample results, if needed.

Compounds were not detected above the DL in the associated blanks; therefore, detected sample results were not associated with blank contamination.

3. Mass Calibration

Mass calibration and system performance were acceptable.

4. Calibration

Satisfactory instrument calibration is established to ensure that the instrument is capable of producing acceptable quantitative data. An initial calibration demonstrates that the instrument is capable of acceptable performance at the beginning of an experimental sequence. The continuing calibration verifies that the instrument daily performance is satisfactory.

4.1 Initial Calibration

The percent relative standard deviation (%RSD) of the response factors (RF) must be less than 20%, or for linear calibration, $r^2 \geq 0.99$. Analytes must be within 70-130% of their true value for each calibration standard.

All compounds associated with initial calibration and initial calibration verification (ICV) standards were within the control limits.

4.2 Continuing Calibration

All target compounds associated with the continuing calibration standard must exhibit a percent difference (%D) less than the control limit of 30%.

All compounds associated with the continuing calibration verification (CCV) standards were within the control limits.

4.3 Instrument Sensitivity Check (ISC)

The ISC concentration must be at the LOQ. All target compounds associated with the ISC must exhibit a percent recovery (%R) of 70 to 130%.

All compounds associated with ISC recoveries were within control limits.

4.4 Ion Transitions

Quantitation of analytes must use the ion transitions documented in DoD QSM 5.3 Table B-15.

The ion transitions were as specified in DoD QSM 5.3.

5. Extracted Internal Standards (EIS)

Labeled standards must be added to all field samples and QC samples prior to extraction. EIS recoveries must be within 50% to 150% of ICAL midpoint standard area or area measured in the initial CCV on days when ICAL not performed.

Sample locations associated with EIS exhibiting recoveries outside of the control limits are presented in the following table.

Sample Locations	EIS	Associated Compound	EIS %R	MS/MSD EIS %R
ALC-B500-1-GW-121421	13C2 PFTeDA	Perfluorotetradecanoic acid	<20%	<20%
	d3-NMeFOSAA	N-MeFOSAA	< 50% but > 20%	< 50% but > 20%
	d5-NEtFOSAA	N-EtFOSAA	< 50% but > 20%	< 50% but > 20%
	13C2-PFDoDA	Perfluorododecanoic acid	< 50% but > 20%	< 50% but > 20%
		Perfluorotridecanoic acid		
	13C7-PFUnA	Perfluoroundecanoic acid	< 50% but > 20%	< 50% but > 20%

The EIS recoveries from the MS/MSD analysis of sample location ALC-B500-1-GW-121421 confirmed the sample EIS recoveries outside control limits were due to matrix effects. Therefore, the sample was not re-extracted.

The criteria used to evaluate the EIS recoveries are presented in the following table. In the case of an EIS deviation, the sample results associated with the EIS are qualified as documented in the table below.

Control Limit	Sample Result	Qualification
> 150%	Non-detect	No Action
	Detect	J-
< 50% but > 20%	Non-detect	UJ
	Detect	J+
< 20%	Non-detect	UX
	Detect	X

6. Matrix Spike/Matrix Spike Duplicate (MS/MSD) Analysis

MS/MSD data are used to assess the precision and accuracy of the analytical method. The compounds used to perform the MS/MSD analysis must exhibit a percent recovery within the DoD QSM 5.3 acceptance limits. The relative percent difference (RPD) between the MS/MSD recoveries must be ≤ 30%.

The MS/MSD analyses performed on sample locations ALC-B500-1-GW-121421 and ALC-B500-2-SO-(0.5-2.0)-121421 exhibited acceptable recoveries and RPD between the MS/MSD recoveries.

The MS/MSD analysis was repeated for sample ALC-B500-2-SO-(0.5-2.0)-121421 due to EIS recoveries outside control limits for the MSD. The MS/MSD re-extracted analysis exhibited similar EIS recoveries for the MSD. The results for the parent sample ALC-B500-2-SO-(0.5-2.0)-121421 are not affected; qualification was not required.

7. Laboratory Control Sample (LCS) Analysis

The LCS analysis is used to assess the accuracy of the analytical method independent of matrix interferences. The compounds associated with the LCS analysis must exhibit a percent recovery within the DoD QSM 5.3 acceptance limits.

All compounds associated with the LCS analysis exhibited recoveries within the control limits.

8. Field Duplicate Analysis

Field duplicate analysis is used to assess the overall precision of the field sampling procedures and analytical method. A control limit of 35% for water matrices and 50% for soils is applied to the RPD between the parent sample and the field duplicate. In the instance when the parent and/or duplicate sample concentrations are less than or equal to 5 times the LOQ, a control limit of two times the LOQ is applied for water matrices and three time the LOQ for soil matrices.

Results for field duplicate samples are summarized in the following table.

Sample ID/Duplicate ID	Compound	Sample Result mg/kg	Duplicate Result mg/kg	RPD
ALC-B500-1-SO-(0.5-2.0)-121421/ ALC-B500-FD-SO-(0.5-2.0)-121421	Perfluorodecanoic acid	0.0030	0.0033	AC
	Perfluorododecanoic acid	0.00088	0.0021	
	Perfluoroheptanoic acid	0.0011	0.0017	
	Perfluorohexanoic acid	0.00083	0.0015	
	Perfluorononanoic acid	0.00082	0.0010	
	Perfluorooctanesulfonic acid	0.0011	0.0011	
	Perfluorooctanoic acid	0.00047 J	0.00093 J	
	Perfluoropentanoic acid	0.0022	0.0042	
	Perfluorotridecanoic acid	0.00045 U	0.00053 J	
	Perfluoroundecanoic acid	0.0022	0.0036	

Notes:
AC Acceptable

Sample ID/Duplicate ID	Compound	Sample Result ng/L	Duplicate Result ng/L	RPD
ALC-B500-1-GW-121421/ ALC-B500-FD-GW-121421	Perfluorobutanesulfonic acid	2.6	2.6	AC
	Perfluorobutanoic acid	17	18	5.7%
	Perfluorodecanoic acid	1.8	2.2	AC
	Perfluoroheptanoic acid	36	36	0.0%
	Perfluorohexanesulfonic acid	35	32	9.0%
	Perfluorohexanoic acid	34	36	5.7%
	Perfluorononanoic acid	9.1	10	9.4%
	Perfluorooctanesulfonic acid	32	31	3.2%
	Perfluorooctanoic acid	26	29	10.9%
	Perfluoropentanoic acid	47	49	4.2%

Sample ID/Duplicate ID	Compound	Sample Result ng/L	Duplicate Result ng/L	RPD
	Perfluoroundecanoic acid	1.7 J	2.0	AC

Notes:
AC Acceptable

The calculated RPDs and results between the parent sample and their associated field duplicate were acceptable.

9. Compound Identification

PFC analytes are identified by using the compound's ion abundance ratios, signal-to-noise values, and relative retention times.

All identified compounds met method criteria.

Note a number of results were manually integrated which were spot checked. The manual quantitation (M) laboratory qualifier has been preserved with the data as informational data for the end user; there was no impact on the data usability. The manual quantitation (M) laboratory qualifier associated with data reported as non-detect have been removed.

10. System Performance and Overall Assessment

The laboratory qualified some results with "cn" which is defined as See Case Narrative. The case narrative was reviewed, and sample data qualified appropriately during validation. The "cn" qualifier was removed in the database since it is not valid lab qualifier for data reviewed under DoD QSM 5.3.

As noted in Section 5, perfluorotetradecanoic acid result for sample location ALC-B500-1-GW-121421 was qualified "X" due to EIS recovery less than 20 percent. After review by the project team and USACE chemist, it was agreed that this result should be rejected.

Overall system performance was acceptable. Other than for those deviations specifically mentioned in this review, the overall data quality is within the guidelines specified in the method.

DATA VALIDATION CHECKLIST FOR PFAS

PFAS: 537M/DoD QSM 5.3	Reported		Performance Acceptable		Not Required
	No	Yes	No	Yes	
LIQUID CHROMATOGRAPHY/MASS SPECTROMETRY (LC/MS/MS)					
Stage 2 Validation					
Holding times/Temperature		X	X		
Reporting limits (units)		X		X	
Blanks					
A. Method blanks		X		X	
B. Equipment/Field blanks		X		X	
C. Source blanks		X		X	
Laboratory Control Sample (LCS) %R		X		X	
Laboratory Control Sample Duplicate(LCSD) %R	X				X
LCS/LCSD Precision (RPD)	X				X
Matrix Spike (MS) %R		X		X	
Matrix Spike Duplicate(MSD) %R		X		X	
MS/MSD Precision (RPD)		X		X	
Field Duplicate (RPD)		X		X	
Extracted Internal Standard %R		X	X		
Dilution Factor		X		X	
Moisture Content		X		X	
Stage 3/4 Validation					
Instrument tune and performance check		X		X	
Initial calibration %RSDs		X		X	
Continuing calibration %Ds		X		X	
Instrument sensitivity check		X		X	
Ion transitions used		X		X	
Compound identification and quantitation					
A. Reconstructed ion chromatograms		X		X	
B. Quantitation Reports		X		X	
C. RT of sample compounds within the established RT windows		X		X	
D. Ion Ratio %R		X		X	

PFAS: 537M/DoD QSM 5.3	Reported		Performance Acceptable		Not Required
	No	Yes	No	Yes	
LIQUID CHROMATOGRAPHY/MASS SPECTROMETRY (LC/MS/MS)					
E. Transcription/calculations acceptable		X		X	
F. Reporting limits adjusted to reflect sample dilutions		X		X	

Notes:

%RSD Relative standard deviation

%R Percent recovery

RPD Relative percent difference

%D Percent difference

INORGANIC ANALYSIS INTRODUCTION

Analyses were performed according to United States Environmental Protection Agency (USEPA) SW-846 Methods 9045D and 9060A. Data were reviewed in accordance with Department of Defense (DoD) Quality Systems Manual (QSM) 5.3, DoD General Data Validation Guidelines, November 2019, and Final Programmatic Uniform Federal Policy-Quality Assurance Project Plan USAEC PFAS PA/SI Active Army Installations, October 2019 (Arcadis).

The data review process is an evaluation of data on a technical basis rather than a determination of contract compliance. As such, the standards against which the data are being weighed may differ from those specified in the analytical method. It is assumed that the data package represents the best efforts of the laboratory and that it was already subjected to adequate and sufficient quality review prior to submission.

During the review process, laboratory qualified, and unqualified data are verified against the supporting documentation. Based on this evaluation, qualifier codes may be added, deleted, or modified by the data reviewer. Results are qualified with the following codes:

- Concentration (C) Qualifiers

  U The analyte was not detected and was reported as less than the LOD. The LOD has been adjusted for any dilution or concentration of the sample.

  J The reported value was obtained from a reading less than the limit of detection (LOQ), but greater than or equal to the detection limit (DL).

- Quantitation (Q) Qualifiers

  E The compound was quantitated above the calibration range.

- Validation Qualifiers

  J The reported result was an estimated value with an unknown bias.

  J+ The result was an estimated quantity, but the result may be biased high.

  J- The result was an estimated quantity, but the result may be biased low.

  UJ The analyte was not detected and was reported as less than the LOD. However, the associated numerical value is approximate.

  UB Analyte considered non-detect at the listed value due to associated blank contamination.

  X The sample results (including non-detects) were affected by serious deficiencies in the ability to analyze the sample and to meet published method and project quality control criteria. The presence or absence of the analyte cannot be substantiated by the data provided. Acceptance or rejection of the data should be decided by the project team (which should include a project chemist), but exclusion of the data is recommended.

A fact to keep in mind is that no compound concentration, even if it has passed all QC tests, is guaranteed to be accurate. Strict QC serves to increase confidence in data, but any value potentially contains error.

GENERAL CHEMISTRY ANALYSES

1. Holding Times

The specified holding times for the following methods are presented in the following table.

Method	Matrix	Holding Time	Preservation
Total Organic Carbon (TOC) by SW846 9060A	Soil	28 days from collection to analysis	Cool to <6 °C.
pH by SW846 9045D	Soil	Within 24 hours of receipt at laboratory	Cool to <6 °C.

The analyses that exceeded the holding time are presented in the following table.

Sample ID	Holding Time	Criteria
ALC-B500-1-SO-(0.5-2.0)-121421	7 days from receipt	< 24 hours of receipt at the laboratory

Sample results associated with samples analyzed by analytical method SW-846 9045D were qualified, as specified in the table below.

Criteria	Qualification
	Detected Analytes
Analysis completed past the holding time	J

The analyses that exceeded the temperature preservation are presented in the following table.

Sample Locations	Temperature	Criteria
ALC-B500-1-SO-(0.5-2.0)-121421	17.7°C and 19.9°C	< 6°C

Sample results associated with sample locations analyzed by analytical method USEPA method 9060 were qualified, as specified in the table below. Sample pH results were qualified J.

Criteria	Qualification	
	Detected Analytes	Non-detect Analytes
Temperature greater than the criteria of 6°C	J-	UJ
Temperature greater than 10°C	J-	R

2. Blank Contamination

Quality assurance (QA) blanks (i.e., method and rinse blanks) are prepared to identify any contamination which may have been introduced into the samples during sample preparation or field activity. Method

blanks measure laboratory contamination. Rinse blanks measure contamination of samples during field operations.

A blank action level (BAL) of five times the concentration of a detected compound in an associated blank is calculated for QA blanks containing concentrations greater than the detection limit (DL). The BAL is compared to the associated sample results to determine the appropriate qualification of the sample results, if needed.

TOC was not detected above the DL in the associated blanks; therefore, detected sample results were not associated with blank contamination.

3. Calibration

Satisfactory instrument calibration is established to ensure that the instrument is capable of producing acceptable quantitative data. An initial calibration demonstrates that the instrument is capable of acceptable performance at the beginning of an experimental sequence. The continuing calibration verifies that the instrument daily performance is satisfactory. The continuing calibration verification (CCV) limit for TOC is 90 to 110%, and for pH is within ± 0.05 su of the true value.

TOC: The correct number and type of standards were analyzed. The correlation coefficient of the initial calibration was greater than 0.995. The initial and continuing calibration verification standard recoveries were within control limits.

pH calibration check standards were within control limits within ± 0.05 su of the true value, with the exception of the CCVs presented in the following table.

Sample Locations	Initial/Continuing	Analytes	Standard Reading
ALC-B500-1-SO-(0.5-2.0)-121421	CCV 410-209734/12-A	pH	7.11
	CCV 410-209734/23-A		7.06

The criteria used to evaluate the initial and continuing calibration are presented in the following table. In the case of a calibration deviation, the sample results are qualified.

Analytes	Control Limit	Sample Result	Qualification
pH	Greater than ± 0.05 su of the true value	Detect	J

4. Matrix Spike (MS)/Laboratory Duplicate Analysis

MS and laboratory duplicate data are used to assess the precision and accuracy of the analytical method.

4.1 MS Analysis

All analytes must exhibit a percent recovery within the established acceptance limits of 75% to 125%. The MS recovery control limits do not apply for MS performed on sample locations where the analyte's concentration detected in the parent sample exceeds the MS concentration by a factor of four or greater.

An MS analysis was not performed for TOC on sample associated with this SDG.

4.2 Laboratory Duplicate Analysis

The laboratory duplicate relative percent difference (RPD) criterion is applied when parent and duplicate sample concentrations are greater than or equal to 5 times the LOQ. A control limit of 20% for water matrices and 35% for soil matrices is applied when the criteria above is true. In the instance when the parent and/or duplicate sample concentrations are less than or equal to 5 times the LOQ, a control limit of one time the LOQ is applied for water matrices and two times the LOQ for soil matrices. The criteria for pH is ± 0.1 su between the parent sample and lab duplicate results.

A laboratory duplicate analysis was not performed on sample associated with this SDG.

5. Field Duplicate Analysis

Field duplicate analysis is used to assess the overall precision of the field sampling procedures and analytical method. A control limit of 50% for soil matrices is applied to the RPD between the parent sample and the field duplicate. In the instance when the parent and/or duplicate sample concentrations are less than or equal to 5 times the LOQ, a control limit of three times the LOQ is applied for soil matrices.

A field duplicate was not collected for TOC and soil pH.

6. Laboratory Control Sample (LCS) Analysis

The LCS analysis is used to assess the accuracy of the analytical method independent of matrix interferences. The analytes associated with the LCS analysis must exhibit a percent recovery between the control limits of 80% and 120%. The LCS for pH must be within ± 0.05 su of the true value.

The LCS recoveries for TOC and pH were within control limits.

7. System Performance and Overall Assessment

Overall system performance was acceptable. Other than for those deviations specifically mentioned in this review, the overall data quality is within the guidelines specified in the method.

DATA VALIDATION CHECKLIST FOR GENERAL CHEMISTRY

General Chemistry: SW846 9045D/9060A	Reported		Performance Acceptable		Not Required
	No	Yes	No	Yes	
Miscellaneous Instrumentation					
Stage 2 Validation					
Holding times/Temperature		X	X		
Reporting limits (units)		X		X	
Blanks					
A. Method blanks		X		X	
B. Equipment blanks	X				X
Laboratory Control Sample (LCS) %R		X		X	
Laboratory Control Sample Duplicate (LCSD) %R	X				X
LCS/LCSD Precision (RPD)	X				X
Matrix Spike (MS) %R	X				X
Matrix Spike Duplicate (MSD) %R	X				X
MS/MSD Precision (RPD)	X				X
Lab Duplicate (RPD)	X				X
Field Duplicate (RPD)	X				X
Dilution Factor		X		X	
Moisture Content		X		X	
Stage 3/4 Validation					
Initial calibration correlation coefficient (TOC)		X		X	
Continuing calibration %R		X	X		
Raw Data		X		X	
Transcription/calculations acceptable		X		X	

Notes:
%R - percent recovery
RPD - relative percent difference

VALIDATION PERFORMED BY: Lyndi Mott, Arcadis

SIGNATURE: 

DATE: February 1, 2022

PEER REVIEW: Dennis Capria, Arcadis

DATE: February 10, 2022

Stage 3 / 4
PFAS Calibration Standards %D

SDG #: 410-67835-1 Date: 2/1/2022
Lab: Eurofins Lancaster Page: 1
Project: Adelphi Lab Center PFAS PA/SI Validated by: LWM

Method: EPA modified 537 per DoD QSM 5.3

PFOS 12/27/2021 Calibration

Cal Conc ng/ml	Std Area	EIS Area	EIS Conc	Area Ratio	Calculated RF	Avg RF	Calc Amount	Tvalue	Calculated % D	Reported % D	
0.185	128447	5858702	9.565	0.021924	1.1335373	1.0881	0.192725	0.185	4.18	4.1	MATCH
0.463	321026	6253141	9.565	0.051338	1.0605862	1.0881	0.451293	0.463	-2.53	-2.5	MATCH
1.85	1381266	6172606	9.565	0.223774	1.1569698	1.0881	1.967093	1.85	6.33	6.3	MATCH
7.4	4970854	6025433	9.565	0.824979	1.0663407	1.0881	7.252019	7.4	-2.00	-2.1	MATCH
18.5	11932407	5576512	9.565	2.139762	1.1063146	1.0881	18.80969	18.5	1.67	1.6	MATCH
46.3	30748713	5876435	9.565	5.232545	1.0809783	1.0881	45.99696	46.3	-0.65	-0.6	MATCH
92.6	50682533	5168573	9.565	9.805904	1.0128885	1.0881	86.19932	92.6	-6.91	-6.9	MATCH
				Avg RF	1.0882308	MATCH					

Concentration ng/ml = (Peak area ratio/Avg RF) x EIS concentration

Stage 3 / 4
PFAS ICV CCV Standards %D

SDG #: 410-67835-1 Date: 2/1/2022
Lab: Eurofins Lancaster Page: 2
Project: Adelphi Lab Center PFAS PA/SI Validated by: LWM

Method: EPA modified 537 per DoD QSM 5.3

ICV 410-209082/9 Page 1210 of SDG 410-67835-1
Instrument: 29347 12/27/2021 11:22

Analyte	Analyte Area	EIS Area	EIS Conc	Area Ratio	Avg RF	Calc Amount	Tvalue	Calculated % D	Reported % D	
PFBS	1277113	6368294	9.36	0.200542	1.0807	1.736908	1.77	-1.870	-1.9	Match
PFOS	1138980	5792427	9.565	0.196633	1.0881	1.728509	1.85	-6.567	-6.6	Match
PFOA	1191364	7306293	10	0.16306	0.8551	1.906911	2	-4.654	-4.7	Match

CCVIS 410-209966/1 Page 1224 of SDG 410-67835-1
Instrument: 29347 12/29/2021 9:08

Analyte	Analyte Area	EIS Area	EIS Conc	Area Ratio	Avg RF	Calc Amount	Tvalue	Calculated % D	Reported % D	
PFBS	346764	6929083	9.36	0.050045	1.0807	0.43344	0.443	-2.158	-2.0	Match
PFOS	328215	6130649	9.565	0.053537	1.0881	0.470618	0.463	1.645	1.7	Match
PFOA	324289	7261464	10	0.044659	0.8551	0.522265	0.5	4.453	4.5	Match

Concentration ng/ml = (Peak area ratio/Avg RF) x EIS concentration

Stage 3 / 4
PFAS LCS

SDG #: 410-67835-1 Date: 2/1/2022
Lab: Eurofins Lancaster Page: 3
Project: Adelphi Lab Center PFAS PA/SI Validated by: LWM

Method: EPA modified 537 per DoD QSM 5.3

LCS ID	410-209072/2-A
ANALYTE	PFOS
REPORTED LCS %R	104
REPORTED LCSD %R	NA
REPORTED RPD	NA

$$\%R = \frac{100 * \text{LCS Concentration}}{\text{LCS TV}} \qquad RPD = \frac{100 * |\text{LCS \%R} - \text{LCSD \%R}|}{\text{Average of LCS LCSD \%R}}$$

LCS Concentration	24.7	LCS %R	104.22 MATCH
LCSD Concentration		LCSD %R	
LCS TV	23.7	RPD	
LCSD TV			

Stage 3 / 4
PFAS MS/MSD

SDG #: 410-67835-1 Date: 2/1/2022
Lab: Eurofins Lancaster Page: 4
Project: Adelphi Lab Center PFAS PA/SI Validated by: LWM

Method: EPA modified 537 per DoD QSM 5.3

MS/MSD Sample ID	ALC-B500-1-GW-121421
ANALYTE	PFBS
REPORTED MS %R	97
REPORTED MSD %R	104
REPORTED RPD	2

$$\%R = \frac{100 * (\text{MS Conc} - \text{Sample Conc})}{\text{MS TV}} \qquad RPD = \frac{100 * |\text{MS \%R} - \text{MSD \%R}|}{\text{Average of MS MSD \%R}}$$

Sample Concentration	2.6			
MS Concentration	22.2	MS %R	96.55	MATCH
MSD Concentration	22.7	MSD %R	104.15	MATCH
MS TV	20.3	RPD	2.23	MATCH
MSD TV	19.3			

Stage 3 / 4
PFAS Sample Concentration

SDG #: 410-67835-1 Date: 2/1/2022
Lab: Eurofins Lancaster Page: 5
Project: Adelphi Lab Center PFAS PA/SI Validated by: LWM

Method: EPA modified 537 per DoD QSM 5.3

ALC-B500-1-GW-121421 Lab ID: 410-67835-4 Page 736 of SDG 410-67835-1
Instrument: 29347 12/29/2021 23:05 FV= 1ml

Analyte	Analyte Area	EIS Area	EIS Conc	Area Ratio	Avg RF	Calculated Amount ng/ml	Sample Volume mls	Calculated ng/L	Reported Value ng/L	
PFBS	569376	6883188	9.36	0.08272	1.0807	0.72	278.7	2.57	2.6	Match
PFOS	4956347	4931484	9.565	1.005042	1.0881	8.83	278.7	31.70	32	Match
PFOA	4375571	6966238	10	0.628111	0.8551	7.35	278.7	26.36	26	Match

Concentration ng/ml = (Peak area ratio/Avg RF) x DF x EIS concentration
Concentration ng/L = concentration ng/ml / (sample volume/1000)

Stage 3 / 4
PFAS EIS

SDG #: 410-67835-1 Date: 2/1/2022
Lab: Eurofins Lancaster Page: 6
Project: Adelphi Lab Center PFAS PA/SI Validated by: LWM

Method: EPA modified 537 per DoD QSM 5.3

ALC-B500-1-GW-121421 Lab ID: 410-67835-4
EIS 13C8-PFOA Page 739 of SDG 410-67835-1
REPORTED EIS %R 100

$$\%R = \frac{100 * \text{EIS Concentration}}{\text{EIS TV}}$$

Sample EIS Conc 10.0 Page 739 of SDG 410-67835-1
EIS TV 10.0 Page 739 of SDG 410-67835-1
%R 100.0 MATCH

$$\%R = \frac{100 * \text{EIS Area}}{\text{CCVIS EIS Area}}$$

Sample EIS Area 6966238 Page 739 of SDG 410-67835-1
CCVIS Area 7261464 Page 1127 of SDG 410-67835-1
%R 95.9

Lab is calculating EIS %R from the true value.
QSM 5.3 states to calculate by area as compared to initial calibration standard at the beginning of the analytical run.
Reported EIS %R is within 5% of the EIS %R when calculated by area.

CHAIN OF CUSTODY AND SAMPLE ANALYSIS DATA SHEETS



410-67835 Chain of Custody

, LLC

Chain of Custody Record

eurofins Environment Testing America

Brian Keh	Sampler: Justin Coffey, Brian Keh	Lab PM: Gordon, Stephen J	Carrier Tracking No(s):	COC No: 410-39022-12248.1
	Phone:	E-Mail: Stephen.Gordon@eurofinset.com	State of Origin:	Page: Page 1 of 3
Company: ARCADIS U.S., Inc.	PWSID:			Job #:

Address: 7550 Teague Road Suite 210	Due Date Requested: Normal
City: Hanover	TAT Requested (days): Normal
State, Zip: MD, 21076	Compliance Project: Δ Yes Δ No
Phone: (703) 819-1240	PO #: D18-218 PFAS PA/SI
Email: Brian.Keh@arcadis.com	WO #: 30001997.40007
Project Name: Aldephi Laboratory Center	Project #: 41008690
Site: Building 500 / Adelphi	SSOW#:

Analysis Requested

Preservation Codes:

A - HCL	M - Hexane
B - NaOH	N - None
C - Zn Acetate	O - AsNaO2
D - Nitric Acid	P - Na2O4S
E - NaHSO4	Q - Na2SO3
F - MeOH	R - Na2S2O3
G - Amchlor	S - H2SO4
H - Ascorbic Acid	T - TSP Dodecahydrate
I - Ice	U - Acetone
J - DI Water	V - MCAA
K - EDTA	W - pH 4-5
L - EDA	Z - other (specify)

Other:

Sample Identification	Sample Date	Sample Time	Sample Type (C=comp, G=grab)	Matrix (W=water, S=solid, O=waste/oil, BT=Tissue, A=Air)	Field Filtered Sample (Yes or No)		Moisture - Local Method	PFC_IDA_D5.3 - (MOD) QSM5.1 Table B-15-18 PFAS	Grain Size	TOC, PH	Total Number of containers	Special Instructions/Note:
			Preservation Code:				N	N				
ALC-B500-1-SO-(0.5-2.0)-121421	12/14/21	1005	G	Solid	N	N	X	X	X	X		
ALC-B500-2-SO-(0.5-2.0)121421	12/14/21	1100	G	Solid	N	Y	X	X				MS/MSD
ALC-B500-FD-SO-(0.5-2.0)121421	12/14/21	~~1200~~	G	Solid	N	N	X	X				
ALC-B500-1-GW-121421	12/14/21	1030	G	~~Solid~~ water	N	Y		X				~~[illegible]~~ MS/MSD
ALC-B500-FD-GW-121421	12/14/21	—	G	~~Solid~~ water	N	N		X				
ALC-EB-1-121421	12/14/21	1115	G	~~Solid~~ water	N	N		X				
ALC-EB-2-121421	12/14/21	1120	G	~~Solid~~ water	N	N		X				
ALC-EB-3-121421	12/14/21	1125	G	~~Solid~~ water	N	N		X				
ALC-EB-4-121421	12/14/21	1130	G	~~Solid~~ water	N	N		X				
ALC-FB-1-121421	12/14/21	1110	G	Water	N	N		X				
ALC-SB-1-121421	12/14/21	1105	G	Water	N	N		X				

Possible Hazard Identification
☐ Non-Hazard ☐ Flammable ☐ Skin Irritant ☐ Poison B ☒ Unknown ☐ Radiological

Sample Disposal (A fee may be assessed if samples are retained longer than 1 month)
☐ Return To Client ☒ Disposal By Lab ☐ Archive For _____ Months

Deliverable Requested: I, II, III, IV, Other (specify)

Special Instructions/QC Requirements:

Empty Kit Relinquished by:	Date:	Time:	Method of Shipment:

Relinquished by:	Date/Time:	Company:	Received by:	Date/Time:	Company:
[signature]	12/3/21 12:45	ELLE			
Brian Keh	12/16/21 17:00	Arcadis			
			[signature]	12-21-21 1823	ELLE

Custody Seals Intact: Δ Yes Δ No	Custody Seal No.:	Cooler Temperature(s) °C and Other Remarks: 17.7, 19.9

TL

Ver: 06/08/2021 WM

Eurofins Lancaster Laboratories Env, LLC
2425 New Holland Pike
Lancaster, PA 17601
Phone: 717-656-2300 Fax: 717-656-2681

Chain of Custody Record

eurofins Environment Testing America

Client Information	Sampler	Lab PM: Gordon, Stephen J	Carrier Tracking No(s):	COC No: 410-39022-12248.2
Client Contact: Brian Keh	Phone	E-Mail: Stephen.Gordon@eurofinset.com	State of Origin:	Page: Page 2 of 3
Company: ARCADIS U.S., Inc.	PWSID:	Analysis Requested		Job #:
Address: 7550 Teague Road Suite 210	Due Date Requested:			Preservation Codes: A - HCL, B - NaOH, C - Zn Acetate, D - Nitric Acid, E - NaHSO4, F - MeOH, G - Amchlor, H - Ascorbic Acid, I - Ice, J - DI Water, K - EDTA, L - EDA, M - Hexane, N - None, O - AsNaO2, P - Na2O4S, Q - Na2SO3, R - Na2S2O3, S - H2SO4, T - TSP Dodecahydrate, U - Acetone, V - MCAA, W - pH 4-5, Z - other (specify)
City: Hanover	TAT Requested (days):			
State, Zip: MD, 21076	Compliance Project: Δ Yes Δ No			
Phone:	PO #: D18-218 PFAS PA/SI			Other:
Email: Brian.Keh@arcadis.com	WO #: 30001997.40007			
Project Name: Aldephi Laboratory Center	Project #: 41008690			
Site:	SSOW#:			

Sample Identification	Sample Date	Sample Time	Sample Type (C=Comp, G=grab)	Matrix (W=water, S=solid, O=waste/oil, BT=Tissue, A=Air)	Field Filtered Sample (Yes or No)	Perform MS/MSD (Yes or No)	Moisture - Local Method	PFC_IDA_D5.3 - (MOD) QSM5.1 Table B-15: 18 PFAS	Total Number of containers	Special Instructions/Note:
			Preservation Code:		X	X	N	N	X	
ALC-B500-3-SO-(0.5-2.0)-121421	12/14/21	1145	G	~~Water~~ Soil	N	N	X	X		
ALC-B500-4-SO-(0.5-2.0)121421	12/14/21	1225	G	~~Water~~ Soil	N	N	X	X		
				Water						
				Water						
				Water						
				Water						
				Water						
				Water						
				Water						
				Water						
				Water						

Possible Hazard Identification
☐ Non-Hazard ☐ Flammable ☐ Skin Irritant ☐ Poison B ☐ Unknown ☐ Radiological

Sample Disposal (A fee may be assessed if samples are retained longer than 1 month)
☐ Return To Client ☐ Disposal By Lab ☐ Archive For _____ Months

Deliverable Requested: I, II, III, IV, Other (specify)

Special Instructions/QC Requirements:

Empty Kit Relinquished by:	Date:	Time:	Method of Shipment:

	Relinquished by	Date/Time	Company	Received by	Date/Time	Company
1	[signature]	12/3/21 12:45	GLE	[signature]		
2						
3				[signature]	12-21-21 1823	GLE

Custody Seals Intact: Δ Yes Δ No | Custody Seal No.: | Cooler Temperature(s) °C and Other Remarks:

Ver: 06/08/2021

Login Sample Receipt Checklist

Client: ARCADIS U.S. Inc

Job Number: 410-67835-1

Login Number: 67835
List Number: 1
Creator: Lugardo, Tamara

List Source: Eurofins Lancaster Laboratories Env, LLC

Question	Answer	Comment
The cooler's custody seal is intact.	True	
The cooler or samples do not appear to have been compromised or tampered with.	True	
Samples were received on ice.	False	Water present in cooler; indicates evidence of melted ice
Cooler Temperature is acceptable (</=6C, not frozen).	False	Refer to Job Narrative for details.
Cooler Temperature is recorded.	True	
WV: Container Temperature is acceptable (</=6C, not frozen).	N/A	
WV: Container Temperature is recorded.	N/A	
COC is present.	True	
COC is filled out in ink and legible.	True	
COC is filled out with all pertinent information.	True	
There are no discrepancies between the containers received and the COC.	True	
Sample containers have legible labels.	True	
Containers are not broken or leaking.	True	
Sample collection date/times are provided.	True	
Appropriate sample containers are used.	True	
Sample bottles are completely filled.	True	
There is sufficient vol. for all requested analyses.	True	
Is the Field Sampler's name present on COC?	True	
Sample custody seals are intact.	N/A	

Definitions/Glossary

Client: ARCADIS U.S. Inc
Job ID: 410-67835-1
Project/Site: Aldephi Laboratory Center

Qualifiers

LCMS

Qualifier	Qualifier Description
*5-	Isotope dilution analyte is outside acceptance limits, low biased.
*5+	Isotope dilution analyte is outside acceptance limits, high biased.
cn	Refer to Case Narrative for further detail
F2	MS/MSD RPD exceeds control limits
J	Result is less than the RL but greater than or equal to the MDL and the concentration is an approximate value.
M	Manual integrated compound.

Glossary

Abbreviation	These commonly used abbreviations may or may not be present in this report.
¤	Listed under the "D" column to designate that the result is reported on a dry weight basis
%R	Percent Recovery
1C	Result is from the primary column on a dual-column method.
2C	Result is from the confirmation column on a dual-column method.
CFL	Contains Free Liquid
CFU	Colony Forming Unit
CNF	Contains No Free Liquid
DER	Duplicate Error Ratio (normalized absolute difference)
Dil Fac	Dilution Factor
DL	Detection Limit (DoD/DOE)
DL, RA, RE, IN	Indicates a Dilution, Re-analysis, Re-extraction, or additional Initial metals/anion analysis of the sample
DLC	Decision Level Concentration (Radiochemistry)
EDL	Estimated Detection Limit (Dioxin)
LOD	Limit of Detection (DoD/DOE)
LOQ	Limit of Quantitation (DoD/DOE)
MCL	EPA recommended "Maximum Contaminant Level"
MDA	Minimum Detectable Activity (Radiochemistry)
MDC	Minimum Detectable Concentration (Radiochemistry)
MDL	Method Detection Limit
ML	Minimum Level (Dioxin)
MPN	Most Probable Number
MQL	Method Quantitation Limit
NC	Not Calculated
ND	Not Detected at the reporting limit (or MDL or EDL if shown)
NEG	Negative / Absent
POS	Positive / Present
PQL	Practical Quantitation Limit
PRES	Presumptive
QC	Quality Control
RER	Relative Error Ratio (Radiochemistry)
RL	Reporting Limit or Requested Limit (Radiochemistry)
RPD	Relative Percent Difference, a measure of the relative difference between two points
TEF	Toxicity Equivalent Factor (Dioxin)
TEQ	Toxicity Equivalent Quotient (Dioxin)
TNTC	Too Numerous To Count

Client Sample ID: ALC-B500-1-SO-(0.5-2.0)-121421

Lab Sample ID: 410-67835-1

Date Collected: 12/14/21 10:05

Matrix: Solid

Date Received: 12/21/21 18:23

Percent Solids: 83.9

Method: EPA 537(Mod) - PFAS for QSM 5.3, Table B-15

Analyte	Result	Qualifier	LOQ	LOD	DL	Unit	D	Analyzed	Dil Fac
6:2 Fluorotelomer sulfonic acid	<0.0018	UJ	0.0023	0.0018	0.0018	mg/Kg	☼	01/03/22 22:07	1
8:2 Fluorotelomer sulfonic acid	<0.0018		0.0034	0.0018	0.0018	mg/Kg	☼	01/03/22 22:07	1
NEtFOSAA	<0.00045		0.0023	0.00045	0.00045	mg/Kg	☼	01/03/22 22:07	1
NMeFOSAA	<0.00045		0.0023	0.00045	0.00045	mg/Kg	☼	01/03/22 22:07	1
Perfluorobutanesulfonic acid	<0.0018		0.0023	0.0018	0.0018	mg/Kg	☼	01/03/22 22:07	1
Perfluorobutanoic acid	<0.0018		0.0023	0.0018	0.0018	mg/Kg	☼	01/03/22 22:07	1
Perfluorodecanoic acid	**0.0030**	J	0.00068	0.00045	0.00045	mg/Kg	☼	01/03/22 22:07	1
Perfluorododecanoic acid	**0.00088**	M	0.00068	0.00045	0.00045	mg/Kg	☼	01/03/22 22:07	1
Perfluoroheptanoic acid	**0.0011**		0.00068	0.00045	0.00045	mg/Kg	☼	01/03/22 22:07	1
Perfluorohexanesulfonic acid	<0.00045		0.00068	0.00045	0.00045	mg/Kg	☼	01/03/22 22:07	1
Perfluorohexanoic acid	**0.00083**		0.00068	0.00045	0.00045	mg/Kg	☼	01/03/22 22:07	1
Perfluorononanoic acid	**0.00082**		0.00068	0.00045	0.00045	mg/Kg	☼	01/03/22 22:07	1
Perfluorooctanesulfonic acid	**0.0011**		0.00068	0.00045	0.00045	mg/Kg	☼	01/03/22 22:07	1
Perfluorooctanoic acid	**0.00047**	J M	0.00068	0.00045	0.00045	mg/Kg	☼	01/03/22 22:07	1
Perfluoropentanoic acid	**0.0022**	J	0.00068	0.00045	0.00045	mg/Kg	☼	01/03/22 22:07	1
Perfluorotetradecanoic acid	<0.00045	UJ	0.00068	0.00045	0.00045	mg/Kg	☼	01/03/22 22:07	1
Perfluorotridecanoic acid	<0.00045	UJ	0.00068	0.00045	0.00045	mg/Kg	☼	01/03/22 22:07	1
Perfluoroundecanoic acid	**0.0022**	J	0.00068	0.00045	0.00045	mg/Kg	☼	01/03/22 22:07	1

Isotope Dilution	*%Recovery*	*Qualifier*	*Limits*	*Prepared*	*Analyzed*	*Dil Fac*
M2-6:2 FTS	*105*		*50 - 150*	*12/30/21 00:11*	*01/03/22 22:07*	*1*
M2-8:2 FTS	*117*		*50 - 150*	*12/30/21 00:11*	*01/03/22 22:07*	*1*
13C2 PFTeDA	*118*		*50 - 150*	*12/30/21 00:11*	*01/03/22 22:07*	*1*
13C3 PFBS	*118*		*50 - 150*	*12/30/21 00:11*	*01/03/22 22:07*	*1*
13C4 PFBA	*119*		*50 - 150*	*12/30/21 00:11*	*01/03/22 22:07*	*1*
13C4 PFHpA	*123*		*50 - 150*	*12/30/21 00:11*	*01/03/22 22:07*	*1*
13C5 PFPeA	*121*		*50 - 150*	*12/30/21 00:11*	*01/03/22 22:07*	*1*
13C8 PFOA	*124*		*50 - 150*	*12/30/21 00:11*	*01/03/22 22:07*	*1*
13C8 PFOS	*124*		*50 - 150*	*12/30/21 00:11*	*01/03/22 22:07*	*1*
d3-NMeFOSAA	*67*		*50 - 150*	*12/30/21 00:11*	*01/03/22 22:07*	*1*
d5-NEtFOSAA	*81*		*50 - 150*	*12/30/21 00:11*	*01/03/22 22:07*	*1*
13C2-PFDoDA	*123*		*50 - 150*	*12/30/21 00:11*	*01/03/22 22:07*	*1*
13C3 PFHxS	*123*		*50 - 150*	*12/30/21 00:11*	*01/03/22 22:07*	*1*
13C5 PFHxA	*116*		*50 - 150*	*12/30/21 00:11*	*01/03/22 22:07*	*1*
13C6 PFDA	*124*		*50 - 150*	*12/30/21 00:11*	*01/03/22 22:07*	*1*
13C7 PFUnA	*125*		*50 - 150*	*12/30/21 00:11*	*01/03/22 22:07*	*1*
13C9 PFNA	*120*		*50 - 150*	*12/30/21 00:11*	*01/03/22 22:07*	*1*

General Chemistry

Analyte	Result	Qualifier	LOQ	LOD	DL	Unit	D	Analyzed	Dil Fac
Percent Moisture	**16.1**		1.0		1.0	%		12/23/21 12:18	1
Percent Solids	**83.9**		1.0		1.0	%		12/23/21 12:18	1

General Chemistry - Soluble

Analyte	Result	Qualifier	LOQ	LOD	DL	Unit	D	Analyzed	Dil Fac
pH	**7.5**	J	0.01	0.01	0.01	S.U.		12/28/21 15:37	1
Temperature	**19.8**		0.01	0.01	0.01	Degrees C		12/28/21 15:37	1

Method: D422 - Grain Size

Analyte	Result	Qualifier	LOQ	LOD	DL	Unit	D	Analyzed	Dil Fac
Gravel	**42.1**		1.0	1.0	1.0	%		12/30/21 11:30	1

Client Sample ID: ALC-B500-1-SO-(0.5-2.0)-121421

Lab Sample ID: 410-67835-1
Date Collected: 12/14/21 10:05
Matrix: Solid
Date Received: 12/21/21 18:23
Percent Solids: 83.9

Method: D422 - Grain Size (Continued)

Analyte	Result	Qualifier	LOQ	LOD	DL	Unit	D	Analyzed	Dil Fac
Sand	33.7		1.0	1.0	1.0	%		12/30/21 11:30	1
Silt	19.2		1.0	1.0	1.0	%		12/30/21 11:30	1
Clay	5.0		1.0	1.0	1.0	%		12/30/21 11:30	1
75 mm	100.0		1.0	1.0	1.0	% Passing		12/30/21 11:30	1
37.5 mm	100.0		1.0	1.0	1.0	% Passing		12/30/21 11:30	1
19 mm	76.7		1.0	1.0	1.0	% Passing		12/30/21 11:30	1
4.75 mm	57.9		1.0	1.0	1.0	% Passing		12/30/21 11:30	1
3.35 mm	56.0		1.0	1.0	1.0	% Passing		12/30/21 11:30	1
2.36 mm	54.4		1.0	1.0	1.0	% Passing		12/30/21 11:30	1
1.18 mm	53.1		1.0	1.0	1.0	% Passing		12/30/21 11:30	1
0.6 mm	47.7		1.0	1.0	1.0	% Passing		12/30/21 11:30	1
0.3 mm	34.6		1.0	1.0	1.0	% Passing		12/30/21 11:30	1
0.15 mm	26.9		1.0	1.0	1.0	% Passing		12/30/21 11:30	1
0.075 mm	24.2		1.0	1.0	1.0	% Passing		12/30/21 11:30	1
0.064 mm	23.5		1.0	1.0	1.0	% Passing		12/30/21 11:30	1
0.05 mm	21.0		1.0	1.0	1.0	% Passing		12/30/21 11:30	1
0.02 mm	13.5		1.0	1.0	1.0	% Passing		12/30/21 11:30	1
0.005 mm	5.0		1.0	1.0	1.0	% Passing		12/30/21 11:30	1
0.002 mm	3.0		1.0	1.0	1.0	% Passing		12/30/21 11:30	1
0.001 mm	1.0		1.0	1.0	1.0	% Passing		12/30/21 11:30	1

Client Sample ID: ALC-B500-2-SO-(0.5-2.0)-121421

Lab Sample ID: 410-67835-2
Date Collected: 12/14/21 11:00
Matrix: Solid
Date Received: 12/21/21 18:23
Percent Solids: 74.3

Method: EPA 537(Mod) - PFAS for QSM 5.3, Table B-15

Analyte	Result	Qualifier	LOQ	LOD	DL	Unit	D	Analyzed	Dil Fac
6:2 Fluorotelomer sulfonic acid	<0.0022	UJ	0.0027	0.0022	0.0022	mg/Kg	☼	01/03/22 22:18	1
8:2 Fluorotelomer sulfonic acid	<0.0022		0.0040	0.0022	0.0022	mg/Kg	☼	01/03/22 22:18	1
NEtFOSAA	<0.00054		0.0027	0.00054	0.00054	mg/Kg	☼	01/03/22 22:18	1
NMeFOSAA	<0.00054		0.0027	0.00054	0.00054	mg/Kg	☼	01/03/22 22:18	1
Perfluorobutanesulfonic acid	<0.0022		0.0027	0.0022	0.0022	mg/Kg	☼	01/03/22 22:18	1
Perfluorobutanoic acid	<0.0022		0.0027	0.0022	0.0022	mg/Kg	☼	01/03/22 22:18	1
Perfluorodecanoic acid	<0.00054		0.00081	0.00054	0.00054	mg/Kg	☼	01/03/22 22:18	1
Perfluorododecanoic acid	<0.00054	M	0.00081	0.00054	0.00054	mg/Kg	☼	01/03/22 22:18	1
Perfluoroheptanoic acid	<0.00054		0.00081	0.00054	0.00054	mg/Kg	☼	01/03/22 22:18	1
Perfluorohexanesulfonic acid	<0.00054		0.00081	0.00054	0.00054	mg/Kg	☼	01/03/22 22:18	1
Perfluorohexanoic acid	<0.00054		0.00081	0.00054	0.00054	mg/Kg	☼	01/03/22 22:18	1
Perfluorononanoic acid	<0.00054		0.00081	0.00054	0.00054	mg/Kg	☼	01/03/22 22:18	1
Perfluorooctanesulfonic acid	<0.00054		0.00081	0.00054	0.00054	mg/Kg	☼	01/03/22 22:18	1
Perfluorooctanoic acid	<0.00054	M	0.00081	0.00054	0.00054	mg/Kg	☼	01/03/22 22:18	1
Perfluoropentanoic acid	**0.00061**	**J**	0.00081	0.00054	0.00054	mg/Kg	☼	01/03/22 22:18	1
Perfluorotetradecanoic acid	<0.00054	UJ	0.00081	0.00054	0.00054	mg/Kg	☼	01/03/22 22:18	1
Perfluorotridecanoic acid	<0.00054		0.00081	0.00054	0.00054	mg/Kg	☼	01/03/22 22:18	1
Perfluoroundecanoic acid	<0.00054		0.00081	0.00054	0.00054	mg/Kg	☼	01/03/22 22:18	1

Isotope Dilution	*%Recovery*	*Qualifier*	*Limits*	*Prepared*	*Analyzed*	*Dil Fac*
M2-6:2 FTS	*77*		*50 - 150*	*12/30/21 00:11*	*01/03/22 22:18*	*1*
M2-8:2 FTS	*121*		*50 - 150*	*12/30/21 00:11*	*01/03/22 22:18*	*1*
13C2 PFTeDA	*92*		*50 - 150*	*12/30/21 00:11*	*01/03/22 22:18*	*1*
13C3 PFBS	*80*		*50 - 150*	*12/30/21 00:11*	*01/03/22 22:18*	*1*

Client Sample ID: ALC-B500-2-SO-(0.5-2.0)-121421
Date Collected: 12/14/21 11:00
Date Received: 12/21/21 18:23

Lab Sample ID: 410-67835-2
Matrix: Solid
Percent Solids: 74.3

Method: EPA 537(Mod) - PFAS for QSM 5.3, Table B-15 (Continued)

Isotope Dilution	%Recovery	Qualifier	Limits	Prepared	Analyzed	Dil Fac
13C4 PFBA	76		50 - 150	12/30/21 00:11	01/03/22 22:18	1
13C4 PFHpA	83		50 - 150	12/30/21 00:11	01/03/22 22:18	1
13C5 PFPeA	78		50 - 150	12/30/21 00:11	01/03/22 22:18	1
13C8 PFOA	85		50 - 150	12/30/21 00:11	01/03/22 22:18	1
13C8 PFOS	89		50 - 150	12/30/21 00:11	01/03/22 22:18	1
d3-NMeFOSAA	63		50 - 150	12/30/21 00:11	01/03/22 22:18	1
d5-NEtFOSAA	86		50 - 150	12/30/21 00:11	01/03/22 22:18	1
13C2-PFDoDA	95		50 - 150	12/30/21 00:11	01/03/22 22:18	1
13C3 PFHxS	89		50 - 150	12/30/21 00:11	01/03/22 22:18	1
13C5 PFHxA	75		50 - 150	12/30/21 00:11	01/03/22 22:18	1
13C6 PFDA	89		50 - 150	12/30/21 00:11	01/03/22 22:18	1
13C7 PFUnA	90		50 - 150	12/30/21 00:11	01/03/22 22:18	1
13C9 PFNA	84		50 - 150	12/30/21 00:11	01/03/22 22:18	1

Method: EPA 537(Mod) - PFAS for QSM 5.3, Table B-15 - RE

Analyte	Result	Qualifier	LOQ	LOD	DL	Unit	D	Analyzed	Dil Fac
6:2 Fluorotelomer sulfonic acid	<0.0021		0.0027	0.0021	0.0021	mg/Kg	☼	01/06/22 06:27	1
8:2 Fluorotelomer sulfonic acid	<0.0021		0.0040	0.0021	0.0021	mg/Kg	☼	01/06/22 06:27	1
NEtFOSAA	<0.00053	F2	0.0027	0.00053	0.00053	mg/Kg	☼	01/06/22 06:27	1
NMeFOSAA	<0.00053		0.0027	0.00053	0.00053	mg/Kg	☼	01/06/22 06:27	1
Perfluorobutanesulfonic acid	<0.0021		0.0027	0.0021	0.0021	mg/Kg	☼	01/06/22 06:27	1
Perfluorobutanoic acid	<0.0021		0.0027	0.0021	0.0021	mg/Kg	☼	01/06/22 06:27	1
Perfluorodecanoic acid	<0.00053		0.00080	0.00053	0.00053	mg/Kg	☼	01/06/22 06:27	1
Perfluorododecanoic acid	<0.00053		0.00080	0.00053	0.00053	mg/Kg	☼	01/06/22 06:27	1
Perfluoroheptanoic acid	<0.00053		0.00080	0.00053	0.00053	mg/Kg	☼	01/06/22 06:27	1
Perfluorohexanesulfonic acid	<0.00053		0.00080	0.00053	0.00053	mg/Kg	☼	01/06/22 06:27	1
Perfluorohexanoic acid	<0.00053		0.00080	0.00053	0.00053	mg/Kg	☼	01/06/22 06:27	1
Perfluorononanoic acid	<0.00053		0.00080	0.00053	0.00053	mg/Kg	☼	01/06/22 06:27	1
Perfluorooctanesulfonic acid	<0.00053		0.00080	0.00053	0.00053	mg/Kg	☼	01/06/22 06:27	1
Perfluorooctanoic acid	<0.00053		0.00080	0.00053	0.00053	mg/Kg	☼	01/06/22 06:27	1
Perfluoropentanoic acid	**0.00053**	**J M**	0.00080	0.00053	0.00053	mg/Kg	☼	01/06/22 06:27	1
Perfluorotetradecanoic acid	<0.00053		0.00080	0.00053	0.00053	mg/Kg	☼	01/06/22 06:27	1
Perfluorotridecanoic acid	<0.00053		0.00080	0.00053	0.00053	mg/Kg	☼	01/06/22 06:27	1
Perfluoroundecanoic acid	<0.00053		0.00080	0.00053	0.00053	mg/Kg	☼	01/06/22 06:27	1

Isotope Dilution	%Recovery	Qualifier	Limits	Prepared	Analyzed	Dil Fac
M2-6:2 FTS	75		50 - 150	01/04/22 18:53	01/06/22 06:27	1
M2-8:2 FTS	108		50 - 150	01/04/22 18:53	01/06/22 06:27	1
13C2 PFTeDA	82		50 - 150	01/04/22 18:53	01/06/22 06:27	1
13C3 PFBS	84		50 - 150	01/04/22 18:53	01/06/22 06:27	1
13C4 PFBA	74		50 - 150	01/04/22 18:53	01/06/22 06:27	1
13C4 PFHpA	75		50 - 150	01/04/22 18:53	01/06/22 06:27	1
13C5 PFPeA	84		50 - 150	01/04/22 18:53	01/06/22 06:27	1
13C8 PFOA	81		50 - 150	01/04/22 18:53	01/06/22 06:27	1
13C8 PFOS	88		50 - 150	01/04/22 18:53	01/06/22 06:27	1
d3-NMeFOSAA	68		50 - 150	01/04/22 18:53	01/06/22 06:27	1
d5-NEtFOSAA	77		50 - 150	01/04/22 18:53	01/06/22 06:27	1
13C2-PFDoDA	83		50 - 150	01/04/22 18:53	01/06/22 06:27	1
13C3 PFHxS	89		50 - 150	01/04/22 18:53	01/06/22 06:27	1
13C5 PFHxA	74		50 - 150	01/04/22 18:53	01/06/22 06:27	1

Client Sample ID: ALC-B500-2-SO-(0.5-2.0)-121421

Lab Sample ID: 410-67835-2
Date Collected: 12/14/21 11:00
Matrix: Solid
Date Received: 12/21/21 18:23
Percent Solids: 74.3

Method: EPA 537(Mod) - PFAS for QSM 5.3, Table B-15 - RE (Continued)

Isotope Dilution	%Recovery	Qualifier	Limits	Prepared	Analyzed	Dil Fac
13C6 PFDA	77		50 - 150	01/04/22 18:53	01/06/22 06:27	1
13C7 PFUnA	78		50 - 150	01/04/22 18:53	01/06/22 06:27	1
13C9 PFNA	81		50 - 150	01/04/22 18:53	01/06/22 06:27	1

General Chemistry

Analyte	Result	Qualifier	LOQ	LOD	DL	Unit	D	Analyzed	Dil Fac
Percent Moisture	25.7		1.0		1.0	%		12/23/21 12:18	1
Percent Solids	74.3		1.0		1.0	%		12/23/21 12:18	1

Client Sample ID: ALC-B500-FD-SO-(0.5-2.0)-121421

Lab Sample ID: 410-67835-3
Date Collected: 12/14/21 00:00
Matrix: Solid
Date Received: 12/21/21 18:23
Percent Solids: 73.3

Method: EPA 537(Mod) - PFAS for QSM 5.3, Table B-15

Analyte	Result	Qualifier	LOQ	LOD	DL	Unit	D	Analyzed	Dil Fac
6:2 Fluorotelomer sulfonic acid	<0.0021	UJ	0.0027	0.0021	0.0021	mg/Kg	☼	01/03/22 22:50	1
8:2 Fluorotelomer sulfonic acid	<0.0021		0.0040	0.0021	0.0021	mg/Kg	☼	01/03/22 22:50	1
NEtFOSAA	<0.00053		0.0027	0.00053	0.00053	mg/Kg	☼	01/03/22 22:50	1
NMeFOSAA	<0.00053		0.0027	0.00053	0.00053	mg/Kg	☼	01/03/22 22:50	1
Perfluorobutanesulfonic acid	<0.0021		0.0027	0.0021	0.0021	mg/Kg	☼	01/03/22 22:50	1
Perfluorobutanoic acid	<0.0021		0.0027	0.0021	0.0021	mg/Kg	☼	01/03/22 22:50	1
Perfluorodecanoic acid	0.0033	J	0.00080	0.00053	0.00053	mg/Kg	☼	01/03/22 22:50	1
Perfluorododecanoic acid	0.0021	M	0.00080	0.00053	0.00053	mg/Kg	☼	01/03/22 22:50	1
Perfluoroheptanoic acid	0.0017		0.00080	0.00053	0.00053	mg/Kg	☼	01/03/22 22:50	1
Perfluorohexanesulfonic acid	<0.00053		0.00080	0.00053	0.00053	mg/Kg	☼	01/03/22 22:50	1
Perfluorohexanoic acid	0.0015		0.00080	0.00053	0.00053	mg/Kg	☼	01/03/22 22:50	1
Perfluorononanoic acid	0.0010		0.00080	0.00053	0.00053	mg/Kg	☼	01/03/22 22:50	1
Perfluorooctanesulfonic acid	0.0011		0.00080	0.00053	0.00053	mg/Kg	☼	01/03/22 22:50	1
Perfluorooctanoic acid	0.00093	M	0.00080	0.00053	0.00053	mg/Kg	☼	01/03/22 22:50	1
Perfluoropentanoic acid	0.0042		0.00080	0.00053	0.00053	mg/Kg	☼	01/03/22 22:50	1
Perfluorotetradecanoic acid	<0.00053	UJ	0.00080	0.00053	0.00053	mg/Kg	☼	01/03/22 22:50	1
Perfluorotridecanoic acid	0.00053	J	0.00080	0.00053	0.00053	mg/Kg	☼	01/03/22 22:50	1
Perfluoroundecanoic acid	0.0036	J	0.00080	0.00053	0.00053	mg/Kg	☼	01/03/22 22:50	1

Isotope Dilution	%Recovery	Qualifier	Limits	Prepared	Analyzed	Dil Fac
M2-6:2 FTS	104		50 - 150	12/30/21 00:11	01/03/22 22:50	1
M2-8:2 FTS	133		50 - 150	12/30/21 00:11	01/03/22 22:50	1
13C2 PFTeDA	124		50 - 150	12/30/21 00:11	01/03/22 22:50	1
13C3 PFBS	111		50 - 150	12/30/21 00:11	01/03/22 22:50	1
13C4 PFBA	112		50 - 150	12/30/21 00:11	01/03/22 22:50	1
13C4 PFHpA	117		50 - 150	12/30/21 00:11	01/03/22 22:50	1
13C5 PFPeA	115		50 - 150	12/30/21 00:11	01/03/22 22:50	1
13C8 PFOA	111		50 - 150	12/30/21 00:11	01/03/22 22:50	1
13C8 PFOS	119		50 - 150	12/30/21 00:11	01/03/22 22:50	1
d3-NMeFOSAA	84		50 - 150	12/30/21 00:11	01/03/22 22:50	1
d5-NEtFOSAA	105		50 - 150	12/30/21 00:11	01/03/22 22:50	1
13C2-PFDoDA	123		50 - 150	12/30/21 00:11	01/03/22 22:50	1
13C3 PFHxS	114		50 - 150	12/30/21 00:11	01/03/22 22:50	1
13C5 PFHxA	108		50 - 150	12/30/21 00:11	01/03/22 22:50	1
13C6 PFDA	112		50 - 150	12/30/21 00:11	01/03/22 22:50	1
13C7 PFUnA	123		50 - 150	12/30/21 00:11	01/03/22 22:50	1

Client Sample ID: ALC-B500-FD-SO-(0.5-2.0)-121421

Lab Sample ID: 410-67835-3
Date Collected: 12/14/21 00:00
Matrix: Solid
Date Received: 12/21/21 18:23
Percent Solids: 73.3

Method: EPA 537(Mod) - PFAS for QSM 5.3, Table B-15 (Continued)

Isotope Dilution	%Recovery	Qualifier	Limits	Prepared	Analyzed	Dil Fac
13C9 PFNA	115		50 - 150	12/30/21 00:11	01/03/22 22:50	1

General Chemistry

Analyte	Result	Qualifier	LOQ	LOD	DL	Unit	D	Analyzed	Dil Fac
Percent Moisture	26.7		1.0		1.0	%		12/23/21 12:18	1
Percent Solids	73.3		1.0		1.0	%		12/23/21 12:18	1

Client Sample ID: ALC-B500-1-GW-121421

Lab Sample ID: 410-67835-4
Date Collected: 12/14/21 10:30
Matrix: Water
Date Received: 12/21/21 18:23

Method: EPA 537(Mod) - PFAS for QSM 5.3, Table B-15

Analyte	Result	Qualifier	LOQ	LOD	DL	Unit	D	Analyzed	Dil Fac
6:2 Fluorotelomer sulfonic acid	<3.6	cn UJ	4.5	3.6	3.6	ng/L		12/29/21 23:05	1
8:2 Fluorotelomer sulfonic acid	<1.8	cn	2.7	1.8	1.8	ng/L		12/29/21 23:05	1
NEtFOSAA	<0.90	cn	2.7	0.90	0.90	ng/L		12/29/21 23:05	1
NMeFOSAA	<1.1	cn	1.8	1.1	1.1	ng/L		12/29/21 23:05	1
Perfluorobutanesulfonic acid	2.6	M cn J	1.8	0.90	0.90	ng/L		12/29/21 23:05	1
Perfluorobutanoic acid	17	cn	4.5	3.6	3.6	ng/L		12/29/21 23:05	1
Perfluorodecanoic acid	1.8	cn	1.8	0.90	0.90	ng/L		12/29/21 23:05	1
Perfluorododecanoic acid	<0.90	cn UJ	1.8	0.90	0.90	ng/L		12/29/21 23:05	1
Perfluoroheptanoic acid	36	cn J	1.8	0.90	0.90	ng/L		12/29/21 23:05	1
Perfluorohexanesulfonic acid	35	cn	1.8	0.90	0.90	ng/L		12/29/21 23:05	1
Perfluorohexanoic acid	34	cn	1.8	0.90	0.90	ng/L		12/29/21 23:05	1
Perfluorononanoic acid	9.1	cn	1.8	0.90	0.90	ng/L		12/29/21 23:05	1
Perfluorooctanesulfonic acid	32	cn	1.8	0.90	0.90	ng/L		12/29/21 23:05	1
Perfluorooctanoic acid	26	cn	1.8	0.90	0.90	ng/L		12/29/21 23:05	1
Perfluoropentanoic acid	47	M cn	1.8	0.90	0.90	ng/L		12/29/21 23:05	1
Perfluorotetradecanoic acid	<0.90	cn	1.8	0.90	0.90	ng/L		12/29/21 23:05	R 1
Perfluorotridecanoic acid	<0.90	cn UJ	1.8	0.90	0.90	ng/L		12/29/21 23:05	1
Perfluoroundecanoic acid	1.7	J cn	1.8	0.90	0.90	ng/L		12/29/21 23:05	1

Isotope Dilution	%Recovery	Qualifier	Limits	Prepared	Analyzed	Dil Fac
M2-6:2 FTS	87	cn	50 - 150	12/27/21 07:45	12/29/21 23:05	1
M2-8:2 FTS	71	cn	50 - 150	12/27/21 07:45	12/29/21 23:05	1
13C2 PFTeDA	7	*5- cn	50 - 150	12/27/21 07:45	12/29/21 23:05	1
13C3 PFBS	105	cn	50 - 150	12/27/21 07:45	12/29/21 23:05	1
13C4 PFBA	87	cn	50 - 150	12/27/21 07:45	12/29/21 23:05	1
13C4 PFHpA	104	cn	50 - 150	12/27/21 07:45	12/29/21 23:05	1
13C5 PFPeA	102	cn	50 - 150	12/27/21 07:45	12/29/21 23:05	1
13C8 PFOA	100	cn	50 - 150	12/27/21 07:45	12/29/21 23:05	1
13C8 PFOS	84	cn	50 - 150	12/27/21 07:45	12/29/21 23:05	1
d3-NMeFOSAA	49	*5- cn	50 - 150	12/27/21 07:45	12/29/21 23:05	1
d5-NEtFOSAA	47	*5- cn	50 - 150	12/27/21 07:45	12/29/21 23:05	1
13C2-PFDoDA	27	*5- cn	50 - 150	12/27/21 07:45	12/29/21 23:05	1
13C3 PFHxS	108	cn	50 - 150	12/27/21 07:45	12/29/21 23:05	1
13C5 PFHxA	105	cn	50 - 150	12/27/21 07:45	12/29/21 23:05	1
13C6 PFDA	71	cn	50 - 150	12/27/21 07:45	12/29/21 23:05	1
13C7 PFUnA	45	*5- cn	50 - 150	12/27/21 07:45	12/29/21 23:05	1
13C9 PFNA	85	cn	50 - 150	12/27/21 07:45	12/29/21 23:05	1

Client Sample ID: ALC-B500-FD-GW-121421

Lab Sample ID: 410-67835-5

Date Collected: 12/14/21 00:00

Matrix: Water

Date Received: 12/21/21 18:23

Method: EPA 537(Mod) - PFAS for QSM 5.3, Table B-15

Analyte	Result	Qualifier	LOQ	LOD	DL	Unit	D	Analyzed	Dil Fac
6:2 Fluorotelomer sulfonic acid	<3.6	UJ	4.5	3.6	3.6	ng/L		12/29/21 23:37	1
8:2 Fluorotelomer sulfonic acid	<1.8		2.7	1.8	1.8	ng/L		12/29/21 23:37	1
NEtFOSAA	<0.91		2.7	0.91	0.91	ng/L		12/29/21 23:37	1
NMeFOSAA	<1.1		1.8	1.1	1.1	ng/L		12/29/21 23:37	1
Perfluorobutanesulfonic acid	**2.6**	**M J**	1.8	0.91	0.91	ng/L		12/29/21 23:37	1
Perfluorobutanoic acid	**18**	**M**	4.5	3.6	3.6	ng/L		12/29/21 23:37	1
Perfluorodecanoic acid	**2.2**		1.8	0.91	0.91	ng/L		12/29/21 23:37	1
Perfluorododecanoic acid	<0.91	UJ	1.8	0.91	0.91	ng/L		12/29/21 23:37	1
Perfluoroheptanoic acid	**36**	J	1.8	0.91	0.91	ng/L		12/29/21 23:37	1
Perfluorohexanesulfonic acid	**32**		1.8	0.91	0.91	ng/L		12/29/21 23:37	1
Perfluorohexanoic acid	**36**		1.8	0.91	0.91	ng/L		12/29/21 23:37	1
Perfluorononanoic acid	**10**		1.8	0.91	0.91	ng/L		12/29/21 23:37	1
Perfluorooctanesulfonic acid	**31**		1.8	0.91	0.91	ng/L		12/29/21 23:37	1
Perfluorooctanoic acid	**29**	**M**	1.8	0.91	0.91	ng/L		12/29/21 23:37	1
Perfluoropentanoic acid	**49**	**M**	1.8	0.91	0.91	ng/L		12/29/21 23:37	1
Perfluorotetradecanoic acid	<0.91	UJ	1.8	0.91	0.91	ng/L		12/29/21 23:37	1
Perfluorotridecanoic acid	<0.91	UJ	1.8	0.91	0.91	ng/L		12/29/21 23:37	1
Perfluoroundecanoic acid	**2.0**	J	1.8	0.91	0.91	ng/L		12/29/21 23:37	1

Isotope Dilution	*%Recovery*	*Qualifier*	*Limits*	*Prepared*	*Analyzed*	*Dil Fac*
M2-6:2 FTS	*105*		*50 - 150*	*12/27/21 07:45*	*12/29/21 23:37*	*1*
M2-8:2 FTS	*99*		*50 - 150*	*12/27/21 07:45*	*12/29/21 23:37*	*1*
13C2 PFTeDA	*53*		*50 - 150*	*12/27/21 07:45*	*12/29/21 23:37*	*1*
13C3 PFBS	*111*		*50 - 150*	*12/27/21 07:45*	*12/29/21 23:37*	*1*
13C4 PFBA	*86*		*50 - 150*	*12/27/21 07:45*	*12/29/21 23:37*	*1*
13C4 PFHpA	*121*		*50 - 150*	*12/27/21 07:45*	*12/29/21 23:37*	*1*
13C5 PFPeA	*110*		*50 - 150*	*12/27/21 07:45*	*12/29/21 23:37*	*1*
13C8 PFOA	*115*		*50 - 150*	*12/27/21 07:45*	*12/29/21 23:37*	*1*
13C8 PFOS	*106*		*50 - 150*	*12/27/21 07:45*	*12/29/21 23:37*	*1*
d3-NMeFOSAA	*66*		*50 - 150*	*12/27/21 07:45*	*12/29/21 23:37*	*1*
d5-NEtFOSAA	*68*		*50 - 150*	*12/27/21 07:45*	*12/29/21 23:37*	*1*
13C2-PFDoDA	*71*		*50 - 150*	*12/27/21 07:45*	*12/29/21 23:37*	*1*
13C3 PFHxS	*124*		*50 - 150*	*12/27/21 07:45*	*12/29/21 23:37*	*1*
13C5 PFHxA	*115*		*50 - 150*	*12/27/21 07:45*	*12/29/21 23:37*	*1*
13C6 PFDA	*102*		*50 - 150*	*12/27/21 07:45*	*12/29/21 23:37*	*1*
13C7 PFUnA	*84*		*50 - 150*	*12/27/21 07:45*	*12/29/21 23:37*	*1*
13C9 PFNA	*107*		*50 - 150*	*12/27/21 07:45*	*12/29/21 23:37*	*1*

Client Sample ID: ALC-EB-1-121421

Lab Sample ID: 410-67835-6

Date Collected: 12/14/21 11:15

Matrix: Water

Date Received: 12/21/21 18:23

Method: EPA 537(Mod) - PFAS for QSM 5.3, Table B-15

Analyte	Result	Qualifier	LOQ	LOD	DL	Unit	D	Analyzed	Dil Fac
6:2 Fluorotelomer sulfonic acid	<3.6	UJ	4.5	3.6	3.6	ng/L		12/29/21 23:48	1
8:2 Fluorotelomer sulfonic acid	<1.8		2.7	1.8	1.8	ng/L		12/29/21 23:48	1
NEtFOSAA	<0.89		2.7	0.89	0.89	ng/L		12/29/21 23:48	1
NMeFOSAA	<1.1		1.8	1.1	1.1	ng/L		12/29/21 23:48	1
Perfluorobutanesulfonic acid	<0.89		1.8	0.89	0.89	ng/L		12/29/21 23:48	1
Perfluorobutanoic acid	<3.6		4.5	3.6	3.6	ng/L		12/29/21 23:48	1
Perfluorodecanoic acid	<0.89		1.8	0.89	0.89	ng/L		12/29/21 23:48	1

Client Sample ID: ALC-EB-1-121421

Lab Sample ID: 410-67835-6

Date Collected: 12/14/21 11:15

Matrix: Water

Date Received: 12/21/21 18:23

Method: EPA 537(Mod) - PFAS for QSM 5.3, Table B-15 (Continued)

Analyte	Result	Qualifier	LOQ	LOD	DL	Unit	D	Analyzed	Dil Fac
Perfluorododecanoic acid	<0.89	UJ	1.8	0.89	0.89	ng/L		12/29/21 23:48	1
Perfluoroheptanoic acid	<0.89		1.8	0.89	0.89	ng/L		12/29/21 23:48	1
Perfluorohexanesulfonic acid	<0.89		1.8	0.89	0.89	ng/L		12/29/21 23:48	1
Perfluorohexanoic acid	<0.89		1.8	0.89	0.89	ng/L		12/29/21 23:48	1
Perfluorononanoic acid	<0.89		1.8	0.89	0.89	ng/L		12/29/21 23:48	1
Perfluorooctanesulfonic acid	<0.89		1.8	0.89	0.89	ng/L		12/29/21 23:48	1
Perfluorooctanoic acid	<0.89		1.8	0.89	0.89	ng/L		12/29/21 23:48	1
Perfluoropentanoic acid	<0.89		1.8	0.89	0.89	ng/L		12/29/21 23:48	1
Perfluorotetradecanoic acid	<0.89		1.8	0.89	0.89	ng/L		12/29/21 23:48	1
Perfluorotridecanoic acid	<0.89		1.8	0.89	0.89	ng/L		12/29/21 23:48	1
Perfluoroundecanoic acid	<0.89		1.8	0.89	0.89	ng/L		12/29/21 23:48	1

Isotope Dilution	*%Recovery*	*Qualifier*	*Limits*	*Prepared*	*Analyzed*	*Dil Fac*
M2-6:2 FTS	*97*		*50 - 150*	*12/27/21 07:45*	*12/29/21 23:48*	*1*
M2-8:2 FTS	*113*		*50 - 150*	*12/27/21 07:45*	*12/29/21 23:48*	*1*
13C2 PFTeDA	*91*		*50 - 150*	*12/27/21 07:45*	*12/29/21 23:48*	*1*
13C3 PFBS	*108*		*50 - 150*	*12/27/21 07:45*	*12/29/21 23:48*	*1*
13C4 PFBA	*120*		*50 - 150*	*12/27/21 07:45*	*12/29/21 23:48*	*1*
13C4 PFHpA	*113*		*50 - 150*	*12/27/21 07:45*	*12/29/21 23:48*	*1*
13C5 PFPeA	*118*		*50 - 150*	*12/27/21 07:45*	*12/29/21 23:48*	*1*
13C8 PFOA	*114*		*50 - 150*	*12/27/21 07:45*	*12/29/21 23:48*	*1*
13C8 PFOS	*114*		*50 - 150*	*12/27/21 07:45*	*12/29/21 23:48*	*1*
d3-NMeFOSAA	*98*		*50 - 150*	*12/27/21 07:45*	*12/29/21 23:48*	*1*
d5-NEtFOSAA	*102*		*50 - 150*	*12/27/21 07:45*	*12/29/21 23:48*	*1*
13C2-PFDoDA	*106*		*50 - 150*	*12/27/21 07:45*	*12/29/21 23:48*	*1*
13C3 PFHxS	*114*		*50 - 150*	*12/27/21 07:45*	*12/29/21 23:48*	*1*
13C5 PFHxA	*113*		*50 - 150*	*12/27/21 07:45*	*12/29/21 23:48*	*1*
13C6 PFDA	*112*		*50 - 150*	*12/27/21 07:45*	*12/29/21 23:48*	*1*
13C7 PFUnA	*109*		*50 - 150*	*12/27/21 07:45*	*12/29/21 23:48*	*1*
13C9 PFNA	*112*		*50 - 150*	*12/27/21 07:45*	*12/29/21 23:48*	*1*

Client Sample ID: ALC-EB-2-121421

Lab Sample ID: 410-67835-7

Date Collected: 12/14/21 11:20

Matrix: Water

Date Received: 12/21/21 18:23

Method: EPA 537(Mod) - PFAS for QSM 5.3, Table B-15

Analyte	Result	Qualifier	LOQ	LOD	DL	Unit	D	Analyzed	Dil Fac
6:2 Fluorotelomer sulfonic acid	<3.6	UJ	4.5	3.6	3.6	ng/L		12/29/21 23:59	1
8:2 Fluorotelomer sulfonic acid	<1.8		2.7	1.8	1.8	ng/L		12/29/21 23:59	1
NEtFOSAA	<0.91		2.7	0.91	0.91	ng/L		12/29/21 23:59	1
NMeFOSAA	<1.1		1.8	1.1	1.1	ng/L		12/29/21 23:59	1
Perfluorobutanesulfonic acid	<0.91		1.8	0.91	0.91	ng/L		12/29/21 23:59	1
Perfluorobutanoic acid	<3.6		4.5	3.6	3.6	ng/L		12/29/21 23:59	1
Perfluorodecanoic acid	<0.91		1.8	0.91	0.91	ng/L		12/29/21 23:59	1
Perfluorododecanoic acid	<0.91		1.8	0.91	0.91	ng/L		12/29/21 23:59	1
Perfluoroheptanoic acid	<0.91		1.8	0.91	0.91	ng/L		12/29/21 23:59	1
Perfluorohexanesulfonic acid	<0.91		1.8	0.91	0.91	ng/L		12/29/21 23:59	1
Perfluorohexanoic acid	<0.91		1.8	0.91	0.91	ng/L		12/29/21 23:59	1
Perfluorononanoic acid	<0.91		1.8	0.91	0.91	ng/L		12/29/21 23:59	1
Perfluorooctanesulfonic acid	<0.91		1.8	0.91	0.91	ng/L		12/29/21 23:59	1
Perfluorooctanoic acid	<0.91		1.8	0.91	0.91	ng/L		12/29/21 23:59	1

Client Sample ID: ALC-EB-2-121421

Lab Sample ID: 410-67835-7

Date Collected: 12/14/21 11:20

Matrix: Water

Date Received: 12/21/21 18:23

Method: EPA 537(Mod) - PFAS for QSM 5.3, Table B-15 (Continued)

Analyte	Result	Qualifier	LOQ	LOD	DL	Unit	D	Analyzed	Dil Fac
Perfluoropentanoic acid	<0.91	UJ	1.8	0.91	0.91	ng/L		12/29/21 23:59	1
Perfluorotetradecanoic acid	<0.91		1.8	0.91	0.91	ng/L		12/29/21 23:59	1
Perfluorotridecanoic acid	<0.91		1.8	0.91	0.91	ng/L		12/29/21 23:59	1
Perfluoroundecanoic acid	<0.91		1.8	0.91	0.91	ng/L		12/29/21 23:59	1

Isotope Dilution	*%Recovery*	*Qualifier*	*Limits*	*Prepared*	*Analyzed*	*Dil Fac*
M2-6:2 FTS	*95*		*50 - 150*	*12/27/21 07:45*	*12/29/21 23:59*	*1*
M2-8:2 FTS	*105*		*50 - 150*	*12/27/21 07:45*	*12/29/21 23:59*	*1*
13C2 PFTeDA	*79*		*50 - 150*	*12/27/21 07:45*	*12/29/21 23:59*	*1*
13C3 PFBS	*111*		*50 - 150*	*12/27/21 07:45*	*12/29/21 23:59*	*1*
13C4 PFBA	*121*		*50 - 150*	*12/27/21 07:45*	*12/29/21 23:59*	*1*
13C4 PFHpA	*110*		*50 - 150*	*12/27/21 07:45*	*12/29/21 23:59*	*1*
13C5 PFPeA	*120*		*50 - 150*	*12/27/21 07:45*	*12/29/21 23:59*	*1*
13C8 PFOA	*118*		*50 - 150*	*12/27/21 07:45*	*12/29/21 23:59*	*1*
13C8 PFOS	*111*		*50 - 150*	*12/27/21 07:45*	*12/29/21 23:59*	*1*
d3-NMeFOSAA	*95*		*50 - 150*	*12/27/21 07:45*	*12/29/21 23:59*	*1*
d5-NEtFOSAA	*101*		*50 - 150*	*12/27/21 07:45*	*12/29/21 23:59*	*1*
13C2-PFDoDA	*101*		*50 - 150*	*12/27/21 07:45*	*12/29/21 23:59*	*1*
13C3 PFHxS	*110*		*50 - 150*	*12/27/21 07:45*	*12/29/21 23:59*	*1*
13C5 PFHxA	*111*		*50 - 150*	*12/27/21 07:45*	*12/29/21 23:59*	*1*
13C6 PFDA	*109*		*50 - 150*	*12/27/21 07:45*	*12/29/21 23:59*	*1*
13C7 PFUnA	*118*		*50 - 150*	*12/27/21 07:45*	*12/29/21 23:59*	*1*
13C9 PFNA	*109*		*50 - 150*	*12/27/21 07:45*	*12/29/21 23:59*	*1*

Client Sample ID: ALC-EB-3-121421

Lab Sample ID: 410-67835-8

Date Collected: 12/14/21 11:25

Matrix: Water

Date Received: 12/21/21 18:23

Method: EPA 537(Mod) - PFAS for QSM 5.3, Table B-15

Analyte	Result	Qualifier	LOQ	LOD	DL	Unit	D	Analyzed	Dil Fac
6:2 Fluorotelomer sulfonic acid	<3.4	UJ	4.3	3.4	3.4	ng/L		12/30/21 00:09	1
8:2 Fluorotelomer sulfonic acid	<1.7		2.6	1.7	1.7	ng/L		12/30/21 00:09	1
NEtFOSAA	<0.86		2.6	0.86	0.86	ng/L		12/30/21 00:09	1
NMeFOSAA	<1.0		1.7	1.0	1.0	ng/L		12/30/21 00:09	1
Perfluorobutanesulfonic acid	<0.86		1.7	0.86	0.86	ng/L		12/30/21 00:09	1
Perfluorobutanoic acid	<3.4		4.3	3.4	3.4	ng/L		12/30/21 00:09	1
Perfluorodecanoic acid	<0.86		1.7	0.86	0.86	ng/L		12/30/21 00:09	1
Perfluorododecanoic acid	<0.86		1.7	0.86	0.86	ng/L		12/30/21 00:09	1
Perfluoroheptanoic acid	<0.86		1.7	0.86	0.86	ng/L		12/30/21 00:09	1
Perfluorohexanesulfonic acid	<0.86		1.7	0.86	0.86	ng/L		12/30/21 00:09	1
Perfluorohexanoic acid	<0.86		1.7	0.86	0.86	ng/L		12/30/21 00:09	1
Perfluorononanoic acid	<0.86		1.7	0.86	0.86	ng/L		12/30/21 00:09	1
Perfluorooctanesulfonic acid	<0.86		1.7	0.86	0.86	ng/L		12/30/21 00:09	1
Perfluorooctanoic acid	<0.86		1.7	0.86	0.86	ng/L		12/30/21 00:09	1
Perfluoropentanoic acid	<0.86		1.7	0.86	0.86	ng/L		12/30/21 00:09	1
Perfluorotetradecanoic acid	<0.86		1.7	0.86	0.86	ng/L		12/30/21 00:09	1
Perfluorotridecanoic acid	<0.86		1.7	0.86	0.86	ng/L		12/30/21 00:09	1
Perfluoroundecanoic acid	<0.86		1.7	0.86	0.86	ng/L		12/30/21 00:09	1

Isotope Dilution	*%Recovery*	*Qualifier*	*Limits*	*Prepared*	*Analyzed*	*Dil Fac*
M2-6:2 FTS	*100*		*50 - 150*	*12/27/21 07:45*	*12/30/21 00:09*	*1*

Client Sample ID: ALC-EB-3-121421

Lab Sample ID: 410-67835-8

Date Collected: 12/14/21 11:25

Matrix: Water

Date Received: 12/21/21 18:23

Method: EPA 537(Mod) - PFAS for QSM 5.3, Table B-15 (Continued)

Isotope Dilution	%Recovery	Qualifier	Limits	Prepared	Analyzed	Dil Fac
M2-8:2 FTS	106		50 - 150	12/27/21 07:45	12/30/21 00:09	1
13C2 PFTeDA	86		50 - 150	12/27/21 07:45	12/30/21 00:09	1
13C3 PFBS	111		50 - 150	12/27/21 07:45	12/30/21 00:09	1
13C4 PFBA	130		50 - 150	12/27/21 07:45	12/30/21 00:09	1
13C4 PFHpA	118		50 - 150	12/27/21 07:45	12/30/21 00:09	1
13C5 PFPeA	118		50 - 150	12/27/21 07:45	12/30/21 00:09	1
13C8 PFOA	121		50 - 150	12/27/21 07:45	12/30/21 00:09	1
13C8 PFOS	117		50 - 150	12/27/21 07:45	12/30/21 00:09	1
d3-NMeFOSAA	95		50 - 150	12/27/21 07:45	12/30/21 00:09	1
d5-NEtFOSAA	107		50 - 150	12/27/21 07:45	12/30/21 00:09	1
13C2-PFDoDA	116		50 - 150	12/27/21 07:45	12/30/21 00:09	1
13C3 PFHxS	119		50 - 150	12/27/21 07:45	12/30/21 00:09	1
13C5 PFHxA	114		50 - 150	12/27/21 07:45	12/30/21 00:09	1
13C6 PFDA	112		50 - 150	12/27/21 07:45	12/30/21 00:09	1
13C7 PFUnA	119		50 - 150	12/27/21 07:45	12/30/21 00:09	1
13C9 PFNA	108		50 - 150	12/27/21 07:45	12/30/21 00:09	1

Client Sample ID: ALC-EB-4-121421

Lab Sample ID: 410-67835-9

Date Collected: 12/14/21 11:30

Matrix: Water

Date Received: 12/21/21 18:23

Method: EPA 537(Mod) - PFAS for QSM 5.3, Table B-15

Analyte	Result	Qualifier	LOQ	LOD	DL	Unit	D	Analyzed	Dil Fac
6:2 Fluorotelomer sulfonic acid	<3.5	UJ	4.4	3.5	3.5	ng/L		12/30/21 00:20	1
8:2 Fluorotelomer sulfonic acid	<1.8		2.7	1.8	1.8	ng/L		12/30/21 00:20	1
NEtFOSAA	<0.89		2.7	0.89	0.89	ng/L		12/30/21 00:20	1
NMeFOSAA	<1.1		1.8	1.1	1.1	ng/L		12/30/21 00:20	1
Perfluorobutanesulfonic acid	<0.89		1.8	0.89	0.89	ng/L		12/30/21 00:20	1
Perfluorobutanoic acid	<3.5		4.4	3.5	3.5	ng/L		12/30/21 00:20	1
Perfluorodecanoic acid	<0.89		1.8	0.89	0.89	ng/L		12/30/21 00:20	1
Perfluorododecanoic acid	<0.89		1.8	0.89	0.89	ng/L		12/30/21 00:20	1
Perfluoroheptanoic acid	<0.89		1.8	0.89	0.89	ng/L		12/30/21 00:20	1
Perfluorohexanesulfonic acid	<0.89		1.8	0.89	0.89	ng/L		12/30/21 00:20	1
Perfluorohexanoic acid	<0.89		1.8	0.89	0.89	ng/L		12/30/21 00:20	1
Perfluorononanoic acid	<0.89		1.8	0.89	0.89	ng/L		12/30/21 00:20	1
Perfluorooctanesulfonic acid	<0.89		1.8	0.89	0.89	ng/L		12/30/21 00:20	1
Perfluorooctanoic acid	<0.89		1.8	0.89	0.89	ng/L		12/30/21 00:20	1
Perfluoropentanoic acid	<0.89		1.8	0.89	0.89	ng/L		12/30/21 00:20	1
Perfluorotetradecanoic acid	<0.89		1.8	0.89	0.89	ng/L		12/30/21 00:20	1
Perfluorotridecanoic acid	<0.89		1.8	0.89	0.89	ng/L		12/30/21 00:20	1
Perfluoroundecanoic acid	<0.89		1.8	0.89	0.89	ng/L		12/30/21 00:20	1

Isotope Dilution	%Recovery	Qualifier	Limits	Prepared	Analyzed	Dil Fac
M2-6:2 FTS	102		50 - 150	12/27/21 07:45	12/30/21 00:20	1
M2-8:2 FTS	108		50 - 150	12/27/21 07:45	12/30/21 00:20	1
13C2 PFTeDA	74		50 - 150	12/27/21 07:45	12/30/21 00:20	1
13C3 PFBS	121		50 - 150	12/27/21 07:45	12/30/21 00:20	1
13C4 PFBA	129		50 - 150	12/27/21 07:45	12/30/21 00:20	1
13C4 PFHpA	119		50 - 150	12/27/21 07:45	12/30/21 00:20	1
13C5 PFPeA	125		50 - 150	12/27/21 07:45	12/30/21 00:20	1
13C8 PFOA	125		50 - 150	12/27/21 07:45	12/30/21 00:20	1

Client Sample ID: ALC-EB-4-121421

Lab Sample ID: 410-67835-9
Matrix: Water
Date Collected: 12/14/21 11:30
Date Received: 12/21/21 18:23

Method: EPA 537(Mod) - PFAS for QSM 5.3, Table B-15 (Continued)

Isotope Dilution	%Recovery	Qualifier	Limits	Prepared	Analyzed	Dil Fac
13C8 PFOS	125		50 - 150	12/27/21 07:45	12/30/21 00:20	1
d3-NMeFOSAA	98		50 - 150	12/27/21 07:45	12/30/21 00:20	1
d5-NEtFOSAA	96		50 - 150	12/27/21 07:45	12/30/21 00:20	1
13C2-PFDoDA	104		50 - 150	12/27/21 07:45	12/30/21 00:20	1
13C3 PFHxS	123		50 - 150	12/27/21 07:45	12/30/21 00:20	1
13C5 PFHxA	122		50 - 150	12/27/21 07:45	12/30/21 00:20	1
13C6 PFDA	116		50 - 150	12/27/21 07:45	12/30/21 00:20	1
13C7 PFUnA	107		50 - 150	12/27/21 07:45	12/30/21 00:20	1
13C9 PFNA	124		50 - 150	12/27/21 07:45	12/30/21 00:20	1

Client Sample ID: ALC-FB-1-121421

Lab Sample ID: 410-67835-10
Matrix: Water
Date Collected: 12/14/21 11:10
Date Received: 12/21/21 18:23

Method: EPA 537(Mod) - PFAS for QSM 5.3, Table B-15

Analyte	Result	Qualifier	LOQ	LOD	DL	Unit	D	Analyzed	Dil Fac
6:2 Fluorotelomer sulfonic acid	<3.5	UJ	4.4	3.5	3.5	ng/L		12/30/21 00:30	1
8:2 Fluorotelomer sulfonic acid	<1.8		2.6	1.8	1.8	ng/L		12/30/21 00:30	1
NEtFOSAA	<0.88		2.6	0.88	0.88	ng/L		12/30/21 00:30	1
NMeFOSAA	<1.1		1.8	1.1	1.1	ng/L		12/30/21 00:30	1
Perfluorobutanesulfonic acid	<0.88		1.8	0.88	0.88	ng/L		12/30/21 00:30	1
Perfluorobutanoic acid	<3.5		4.4	3.5	3.5	ng/L		12/30/21 00:30	1
Perfluorodecanoic acid	<0.88		1.8	0.88	0.88	ng/L		12/30/21 00:30	1
Perfluorododecanoic acid	<0.88		1.8	0.88	0.88	ng/L		12/30/21 00:30	1
Perfluoroheptanoic acid	<0.88		1.8	0.88	0.88	ng/L		12/30/21 00:30	1
Perfluorohexanesulfonic acid	<0.88		1.8	0.88	0.88	ng/L		12/30/21 00:30	1
Perfluorohexanoic acid	<0.88		1.8	0.88	0.88	ng/L		12/30/21 00:30	1
Perfluorononanoic acid	<0.88		1.8	0.88	0.88	ng/L		12/30/21 00:30	1
Perfluorooctanesulfonic acid	<0.88		1.8	0.88	0.88	ng/L		12/30/21 00:30	1
Perfluorooctanoic acid	<0.88		1.8	0.88	0.88	ng/L		12/30/21 00:30	1
Perfluoropentanoic acid	<0.88		1.8	0.88	0.88	ng/L		12/30/21 00:30	1
Perfluorotetradecanoic acid	<0.88		1.8	0.88	0.88	ng/L		12/30/21 00:30	1
Perfluorotridecanoic acid	<0.88		1.8	0.88	0.88	ng/L		12/30/21 00:30	1
Perfluoroundecanoic acid	<0.88		1.8	0.88	0.88	ng/L		12/30/21 00:30	1

Isotope Dilution	%Recovery	Qualifier	Limits	Prepared	Analyzed	Dil Fac
M2-6:2 FTS	103		50 - 150	12/27/21 07:45	12/30/21 00:30	1
M2-8:2 FTS	109		50 - 150	12/27/21 07:45	12/30/21 00:30	1
13C2 PFTeDA	69		50 - 150	12/27/21 07:45	12/30/21 00:30	1
13C3 PFBS	114		50 - 150	12/27/21 07:45	12/30/21 00:30	1
13C4 PFBA	128		50 - 150	12/27/21 07:45	12/30/21 00:30	1
13C4 PFHpA	117		50 - 150	12/27/21 07:45	12/30/21 00:30	1
13C5 PFPeA	118		50 - 150	12/27/21 07:45	12/30/21 00:30	1
13C8 PFOA	123		50 - 150	12/27/21 07:45	12/30/21 00:30	1
13C8 PFOS	115		50 - 150	12/27/21 07:45	12/30/21 00:30	1
d3-NMeFOSAA	88		50 - 150	12/27/21 07:45	12/30/21 00:30	1
d5-NEtFOSAA	90		50 - 150	12/27/21 07:45	12/30/21 00:30	1
13C2-PFDoDA	98		50 - 150	12/27/21 07:45	12/30/21 00:30	1
13C3 PFHxS	117		50 - 150	12/27/21 07:45	12/30/21 00:30	1
13C5 PFHxA	115		50 - 150	12/27/21 07:45	12/30/21 00:30	1
13C6 PFDA	113		50 - 150	12/27/21 07:45	12/30/21 00:30	1

Client Sample ID: ALC-FB-1-121421

Lab Sample ID: 410-67835-10
Matrix: Water
Date Collected: 12/14/21 11:10
Date Received: 12/21/21 18:23

Method: EPA 537(Mod) - PFAS for QSM 5.3, Table B-15 (Continued)

Isotope Dilution	%Recovery	Qualifier	Limits	Prepared	Analyzed	Dil Fac
13C7 PFUnA	111		50 - 150	12/27/21 07:45	12/30/21 00:30	1
13C9 PFNA	113		50 - 150	12/27/21 07:45	12/30/21 00:30	1

Client Sample ID: ALC-SB-1-121421

Lab Sample ID: 410-67835-11
Matrix: Water
Date Collected: 12/14/21 11:05
Date Received: 12/21/21 18:23

Method: EPA 537(Mod) - PFAS for QSM 5.3, Table B-15

Analyte	Result	Qualifier	LOQ	LOD	DL	Unit	D	Analyzed	Dil Fac
6:2 Fluorotelomer sulfonic acid	<3.3	UJ	4.2	3.3	3.3	ng/L		12/30/21 00:41	1
8:2 Fluorotelomer sulfonic acid	<1.7		2.5	1.7	1.7	ng/L		12/30/21 00:41	1
NEtFOSAA	<0.83		2.5	0.83	0.83	ng/L		12/30/21 00:41	1
NMeFOSAA	<1.0		1.7	1.0	1.0	ng/L		12/30/21 00:41	1
Perfluorobutanesulfonic acid	<0.83		1.7	0.83	0.83	ng/L		12/30/21 00:41	1
Perfluorobutanoic acid	<3.3		4.2	3.3	3.3	ng/L		12/30/21 00:41	1
Perfluorodecanoic acid	<0.83		1.7	0.83	0.83	ng/L		12/30/21 00:41	1
Perfluorododecanoic acid	<0.83		1.7	0.83	0.83	ng/L		12/30/21 00:41	1
Perfluoroheptanoic acid	<0.83		1.7	0.83	0.83	ng/L		12/30/21 00:41	1
Perfluorohexanesulfonic acid	<0.83		1.7	0.83	0.83	ng/L		12/30/21 00:41	1
Perfluorohexanoic acid	<0.83		1.7	0.83	0.83	ng/L		12/30/21 00:41	1
Perfluorononanoic acid	<0.83		1.7	0.83	0.83	ng/L		12/30/21 00:41	1
Perfluorooctanesulfonic acid	<0.83		1.7	0.83	0.83	ng/L		12/30/21 00:41	1
Perfluorooctanoic acid	<0.83	M	1.7	0.83	0.83	ng/L		12/30/21 00:41	1
Perfluoropentanoic acid	<0.83		1.7	0.83	0.83	ng/L		12/30/21 00:41	1
Perfluorotetradecanoic acid	<0.83		1.7	0.83	0.83	ng/L		12/30/21 00:41	1
Perfluorotridecanoic acid	<0.83		1.7	0.83	0.83	ng/L		12/30/21 00:41	1
Perfluoroundecanoic acid	<0.83		1.7	0.83	0.83	ng/L		12/30/21 00:41	1

Isotope Dilution	%Recovery	Qualifier	Limits	Prepared	Analyzed	Dil Fac
M2-6:2 FTS	99		50 - 150	12/27/21 07:45	12/30/21 00:41	1
M2-8:2 FTS	102		50 - 150	12/27/21 07:45	12/30/21 00:41	1
13C2 PFTeDA	75		50 - 150	12/27/21 07:45	12/30/21 00:41	1
13C3 PFBS	110		50 - 150	12/27/21 07:45	12/30/21 00:41	1
13C4 PFBA	115		50 - 150	12/27/21 07:45	12/30/21 00:41	1
13C4 PFHpA	113		50 - 150	12/27/21 07:45	12/30/21 00:41	1
13C5 PFPeA	116		50 - 150	12/27/21 07:45	12/30/21 00:41	1
13C8 PFOA	118		50 - 150	12/27/21 07:45	12/30/21 00:41	1
13C8 PFOS	107		50 - 150	12/27/21 07:45	12/30/21 00:41	1
d3-NMeFOSAA	81		50 - 150	12/27/21 07:45	12/30/21 00:41	1
d5-NEtFOSAA	95		50 - 150	12/27/21 07:45	12/30/21 00:41	1
13C2-PFDoDA	97		50 - 150	12/27/21 07:45	12/30/21 00:41	1
13C3 PFHxS	111		50 - 150	12/27/21 07:45	12/30/21 00:41	1
13C5 PFHxA	112		50 - 150	12/27/21 07:45	12/30/21 00:41	1
13C6 PFDA	106		50 - 150	12/27/21 07:45	12/30/21 00:41	1
13C7 PFUnA	108		50 - 150	12/27/21 07:45	12/30/21 00:41	1
13C9 PFNA	107		50 - 150	12/27/21 07:45	12/30/21 00:41	1

Client Sample ID: ALC-B500-3-SO-(0.5-2.0)-121421

Lab Sample ID: 410-67835-12

Date Collected: 12/14/21 11:45
Matrix: Solid
Date Received: 12/21/21 18:23
Percent Solids: 93.5

Method: EPA 537(Mod) - PFAS for QSM 5.3, Table B-15

Analyte	Result	Qualifier	LOQ	LOD	DL	Unit	D	Analyzed	Dil Fac
6:2 Fluorotelomer sulfonic acid	<0.0017	UJ	0.0021	0.0017	0.0017	mg/Kg	☼	01/03/22 23:00	1
8:2 Fluorotelomer sulfonic acid	<0.0017		0.0031	0.0017	0.0017	mg/Kg	☼	01/03/22 23:00	1
NEtFOSAA	<0.00042		0.0021	0.00042	0.00042	mg/Kg	☼	01/03/22 23:00	1
NMeFOSAA	<0.00042		0.0021	0.00042	0.00042	mg/Kg	☼	01/03/22 23:00	1
Perfluorobutanesulfonic acid	<0.0017		0.0021	0.0017	0.0017	mg/Kg	☼	01/03/22 23:00	1
Perfluorobutanoic acid	<0.0017		0.0021	0.0017	0.0017	mg/Kg	☼	01/03/22 23:00	1
Perfluorodecanoic acid	<0.00042		0.00063	0.00042	0.00042	mg/Kg	☼	01/03/22 23:00	1
Perfluorododecanoic acid	<0.00042		0.00063	0.00042	0.00042	mg/Kg	☼	01/03/22 23:00	1
Perfluoroheptanoic acid	<0.00042		0.00063	0.00042	0.00042	mg/Kg	☼	01/03/22 23:00	1
Perfluorohexanesulfonic acid	<0.00042		0.00063	0.00042	0.00042	mg/Kg	☼	01/03/22 23:00	1
Perfluorohexanoic acid	<0.00042		0.00063	0.00042	0.00042	mg/Kg	☼	01/03/22 23:00	1
Perfluorononanoic acid	<0.00042		0.00063	0.00042	0.00042	mg/Kg	☼	01/03/22 23:00	1
Perfluorooctanesulfonic acid	<0.00042		0.00063	0.00042	0.00042	mg/Kg	☼	01/03/22 23:00	1
Perfluorooctanoic acid	<0.00042		0.00063	0.00042	0.00042	mg/Kg	☼	01/03/22 23:00	1
Perfluoropentanoic acid	<0.00042		0.00063	0.00042	0.00042	mg/Kg	☼	01/03/22 23:00	1
Perfluorotetradecanoic acid	<0.00042		0.00063	0.00042	0.00042	mg/Kg	☼	01/03/22 23:00	1
Perfluorotridecanoic acid	<0.00042		0.00063	0.00042	0.00042	mg/Kg	☼	01/03/22 23:00	1
Perfluoroundecanoic acid	<0.00042		0.00063	0.00042	0.00042	mg/Kg	☼	01/03/22 23:00	1

Isotope Dilution	*%Recovery*	*Qualifier*	*Limits*	*Prepared*	*Analyzed*	*Dil Fac*
M2-6:2 FTS	*99*		*50 - 150*	*12/30/21 00:11*	*01/03/22 23:00*	*1*
M2-8:2 FTS	*122*		*50 - 150*	*12/30/21 00:11*	*01/03/22 23:00*	*1*
13C2 PFTeDA	*118*		*50 - 150*	*12/30/21 00:11*	*01/03/22 23:00*	*1*
13C3 PFBS	*108*		*50 - 150*	*12/30/21 00:11*	*01/03/22 23:00*	*1*
13C4 PFBA	*110*		*50 - 150*	*12/30/21 00:11*	*01/03/22 23:00*	*1*
13C4 PFHpA	*114*		*50 - 150*	*12/30/21 00:11*	*01/03/22 23:00*	*1*
13C5 PFPeA	*110*		*50 - 150*	*12/30/21 00:11*	*01/03/22 23:00*	*1*
13C8 PFOA	*120*		*50 - 150*	*12/30/21 00:11*	*01/03/22 23:00*	*1*
13C8 PFOS	*113*		*50 - 150*	*12/30/21 00:11*	*01/03/22 23:00*	*1*
d3-NMeFOSAA	*52*		*50 - 150*	*12/30/21 00:11*	*01/03/22 23:00*	*1*
d5-NEtFOSAA	*68*		*50 - 150*	*12/30/21 00:11*	*01/03/22 23:00*	*1*
13C2-PFDoDA	*126*		*50 - 150*	*12/30/21 00:11*	*01/03/22 23:00*	*1*
13C3 PFHxS	*116*		*50 - 150*	*12/30/21 00:11*	*01/03/22 23:00*	*1*
13C5 PFHxA	*107*		*50 - 150*	*12/30/21 00:11*	*01/03/22 23:00*	*1*
13C6 PFDA	*117*		*50 - 150*	*12/30/21 00:11*	*01/03/22 23:00*	*1*
13C7 PFUnA	*120*		*50 - 150*	*12/30/21 00:11*	*01/03/22 23:00*	*1*
13C9 PFNA	*108*		*50 - 150*	*12/30/21 00:11*	*01/03/22 23:00*	*1*

General Chemistry

Analyte	Result	Qualifier	LOQ	LOD	DL	Unit	D	Analyzed	Dil Fac
Percent Moisture	**6.5**		1.0		1.0	%		12/23/21 12:18	1
Percent Solids	**93.5**		1.0		1.0	%		12/23/21 12:18	1

Client Sample ID: ALC-B500-4-SO-(0.5-2.0)-121421

Lab Sample ID: 410-67835-13

Date Collected: 12/14/21 12:25
Matrix: Solid
Date Received: 12/21/21 18:23
Percent Solids: 89.7

Method: EPA 537(Mod) - PFAS for QSM 5.3, Table B-15

Analyte	Result	Qualifier	LOQ	LOD	DL	Unit	D	Analyzed	Dil Fac
6:2 Fluorotelomer sulfonic acid	<0.0017	UJ	0.0021	0.0017	0.0017	mg/Kg	☼	01/03/22 23:11	1
8:2 Fluorotelomer sulfonic acid	<0.0017	UJ	0.0032	0.0017	0.0017	mg/Kg	☼	01/03/22 23:11	1

Client Sample ID: ALC-B500-4-SO-(0.5-2.0)-121421

Lab Sample ID: 410-67835-13

Date Collected: 12/14/21 12:25
Matrix: Solid
Date Received: 12/21/21 18:23
Percent Solids: 89.7

Method: EPA 537(Mod) - PFAS for QSM 5.3, Table B-15 (Continued)

Analyte	Result	Qualifier	LOQ	LOD	DL	Unit	D	Analyzed	Dil Fac
NEtFOSAA	<0.00042	UJ	0.0021	0.00042	0.00042	mg/Kg	☼	01/03/22 23:11	1
NMeFOSAA	<0.00042		0.0021	0.00042	0.00042	mg/Kg	☼	01/03/22 23:11	1
Perfluorobutanesulfonic acid	<0.0017		0.0021	0.0017	0.0017	mg/Kg	☼	01/03/22 23:11	1
Perfluorobutanoic acid	<0.0017		0.0021	0.0017	0.0017	mg/Kg	☼	01/03/22 23:11	1
Perfluorodecanoic acid	<0.00042		0.00063	0.00042	0.00042	mg/Kg	☼	01/03/22 23:11	1
Perfluorododecanoic acid	<0.00042		0.00063	0.00042	0.00042	mg/Kg	☼	01/03/22 23:11	1
Perfluoroheptanoic acid	<0.00042		0.00063	0.00042	0.00042	mg/Kg	☼	01/03/22 23:11	1
Perfluorohexanesulfonic acid	<0.00042		0.00063	0.00042	0.00042	mg/Kg	☼	01/03/22 23:11	1
Perfluorohexanoic acid	<0.00042		0.00063	0.00042	0.00042	mg/Kg	☼	01/03/22 23:11	1
Perfluorononanoic acid	<0.00042		0.00063	0.00042	0.00042	mg/Kg	☼	01/03/22 23:11	1
Perfluorooctanesulfonic acid	<0.00042		0.00063	0.00042	0.00042	mg/Kg	☼	01/03/22 23:11	1
Perfluorooctanoic acid	<0.00042	M	0.00063	0.00042	0.00042	mg/Kg	☼	01/03/22 23:11	1
Perfluoropentanoic acid	<0.00042		0.00063	0.00042	0.00042	mg/Kg	☼	01/03/22 23:11	1
Perfluorotetradecanoic acid	<0.00042		0.00063	0.00042	0.00042	mg/Kg	☼	01/03/22 23:11	1
Perfluorotridecanoic acid	<0.00042		0.00063	0.00042	0.00042	mg/Kg	☼	01/03/22 23:11	1
Perfluoroundecanoic acid	<0.00042		0.00063	0.00042	0.00042	mg/Kg	☼	01/03/22 23:11	1

Isotope Dilution	*%Recovery*	*Qualifier*	*Limits*	*Prepared*	*Analyzed*	*Dil Fac*
M2-6:2 FTS	*81*		*50 - 150*	*12/30/21 00:11*	*01/03/22 23:11*	*1*
M2-8:2 FTS	*100*		*50 - 150*	*12/30/21 00:11*	*01/03/22 23:11*	*1*
13C2 PFTeDA	*100*		*50 - 150*	*12/30/21 00:11*	*01/03/22 23:11*	*1*
13C3 PFBS	*88*		*50 - 150*	*12/30/21 00:11*	*01/03/22 23:11*	*1*
13C4 PFBA	*94*		*50 - 150*	*12/30/21 00:11*	*01/03/22 23:11*	*1*
13C4 PFHpA	*96*		*50 - 150*	*12/30/21 00:11*	*01/03/22 23:11*	*1*
13C5 PFPeA	*98*		*50 - 150*	*12/30/21 00:11*	*01/03/22 23:11*	*1*
13C8 PFOA	*101*		*50 - 150*	*12/30/21 00:11*	*01/03/22 23:11*	*1*
13C8 PFOS	*96*		*50 - 150*	*12/30/21 00:11*	*01/03/22 23:11*	*1*
d3-NMeFOSAA	*92*		*50 - 150*	*12/30/21 00:11*	*01/03/22 23:11*	*1*
d5-NEtFOSAA	*102*		*50 - 150*	*12/30/21 00:11*	*01/03/22 23:11*	*1*
13C2-PFDoDA	*98*		*50 - 150*	*12/30/21 00:11*	*01/03/22 23:11*	*1*
13C3 PFHxS	*96*		*50 - 150*	*12/30/21 00:11*	*01/03/22 23:11*	*1*
13C5 PFHxA	*92*		*50 - 150*	*12/30/21 00:11*	*01/03/22 23:11*	*1*
13C6 PFDA	*95*		*50 - 150*	*12/30/21 00:11*	*01/03/22 23:11*	*1*
13C7 PFUnA	*90*		*50 - 150*	*12/30/21 00:11*	*01/03/22 23:11*	*1*
13C9 PFNA	*95*		*50 - 150*	*12/30/21 00:11*	*01/03/22 23:11*	*1*

General Chemistry

Analyte	Result	Qualifier	LOQ	LOD	DL	Unit	D	Analyzed	Dil Fac
Percent Moisture	**10.3**		1.0		1.0	%		12/23/21 12:18	1
Percent Solids	**89.7**		1.0		1.0	%		12/23/21 12:18	1

Eurofins Lancaster Laboratories Env, LLC
2425 New Holland Pike
Lancaster, PA 17601
Phone: 717-656-2300 Fax: 717-656-2681

Chain of Custody Record

eurofins Environment Testing America

Client Information (Sub Contract Lab)	Sampler:	Lab PM: Gordon, Stephen J	Carrier Tracking No(s):	COC No: 410-1167614.1
Client Contact: Shipping/Receiving	Phone:	E-Mail: Stephen.Gordon@eurofinset.com	State of Origin: Maryland	Page: Page 1 of 1
Company: CT Laboratories		Accreditations Required (See note): Dept. of Defense ELAP - A2LA		Job #: 410-67835-1
Address: Environmental & Analytical Services, 1230 Lange Court,	Due Date Requested: 1/14/2022	Analysis Requested		Preservation Codes:
City: Baraboo	TAT Requested (days):			A - HCL M - Hexane B - NaOH N - None C - Zn Acetate O - AsNaO2 D - Nitric Acid P - Na2O4S E - NaHSO4 Q - Na2SO3 F - MeOH R - Na2S2O3 G - Amchlor S - H2SO4 H - Ascorbic Acid T - TSP Dodecahydrate I - Ice U - Acetone J - DI Water V - MCAA K - EDTA W - pH 4-5 L - EDA Z - other (specify)
State, Zip: WI, 53913				
Phone:	PO #:			
Email:	WO #:			Other:
Project Name: Aldephi Laboratory Center	Project #: 41008690			
Site:	SSOW#:			

Folder #: 166762
Company: EUROFINS LANCASTER LAB
Project: ALDEPHI LABORATORY CENTE
Logged By: erc PM: BMS

Transfer file EDD.
HLC 2013 12-29-2021

Sample Identification - Client ID (Lab ID)	Sample Date	Sample Time	Sample Type (C=comp, G=grab)	Matrix (W=water, S=solid, O=waste/oil, BT=Tissue, A=Air)	Field Filtered Sample (Yes or No)	Perform MS/MSD (Yes or No)	SUB (Total Organic Carbon)/ SW846 9060A	Total Numb	Special Instructions/Note:
			Preservation Code:						
ALC-B500-1-SO-(0.5-2.0)-121421 (410-67835-1)	12/14/21	10:05 Eastern		Solid			X	1	1058842

Note: Since laboratory accreditations are subject to change, Eurofins Lancaster Laboratories Env places the ownership of method, analyte & accreditation compliance upon out subcontract laboratories. This sample shipment is forwarded under chain-of-custody. If the laboratory does not currently maintain accreditation in the State of Origin listed above for analysis/tests/matrix being analyzed, the samples must be shipped back to the Eurofins Lancaster Laboratories Env laboratory or other instructions will be provided. Any changes to accreditation status should be brought to Eurofins Lancaster Laboratories Env attention immediately. If all requested accreditations are current to date, return the signed Chain of Custody attesting to said compliance to Eurofins Lancaster Laboratories Env.

Possible Hazard Identification	Sample Disposal (A fee may be assessed if samples are retained longer than 1 month)
Unconfirmed	☐ Return To Client ☐ Disposal By Lab ☐ Archive For _____ Months
Deliverable Requested: I, II, III, IV, Other (specify) Primary Deliverable Rank: 2	Special Instructions/QC Requirements:

Empty Kit Relinquished by:	Date:	Time:	Method of Shipment:

Relinquished by:	Date/Time:	Company	Received by:	Date/Time:	Company
Hawk Lott	12-29-2021 ELE	1525			
Relinquished by:	Date/Time:	Company	Received by:	Date/Time:	Company
			erc	12/30/21 1330	ELE
Relinquished by:	Date/Time:	Company	Received by:	Date/Time:	Company
			erc	12/30/21 1324	

Custody Seals Intact: Δ Yes Δ No	Custody Seal No.: N/A	Cooler Temperature(s) °C and Other Remarks: 3.3 Ice 28

CT LABORATORIES

delivering more than data from your environmental analyses

Sample Condition Report

Folder #:	166762	Print Date / Time:	12/30/2021	13:23	
Client:	EUROFINS LANCASTER LAB ENV LLC	Received Date / Time / By:	12/30/2021	12:30	erc
Project Name:	ALDEPHI LABORATORY CENTER	Log-In Date / Time / By:	12/30/2021	13:23	erc
Project Phase:		Project #:	41008690	PM:	BMS
Coolers:	UNMARKED	Temperature:	3.3 C	On Ice:	**Y**
Custody Seals Present :	**N**	COC Present:?	**Y**	Complete?	**Y**
Seal Intact?	**N**	Numbers:	N/A		
Ship Method:	FEDEX EXPRESS	Tracking Number:	1036 8604 2375		
Adequate Packaging:	**Y**	Temp Blank Enclosed?	**Y**		

Notes: THE SAMPLE WAS RECEIVED IN GOOD CONDITION ON ICE.

THERE WERE NOT ANY CUSTODY SEALS PRESENT ON THE COOLER UPON RECEIPT; HOWEVER, THE SHIPPING TAPE WAS INTACT.

Sample ID / Description	Container Type	Cond. Code	pH OK?/Filtered?	Tests
1088842 410-67835-1				
	SOLIDS	1	/	%SOL,TOC
	Total # of Containers of Type (*SOLIDS*) = 1			

Condition Code	*Condition Description*
1	Sample Received OK

ANALYTICAL SAMPLE DATA

EUROFINS LANCASTER LAB ENV LLC
STEPHEN GORDON
2425 NEW HOLLAND PIKE
LANCASTER, PA 17601

Project Name: ALDEPHI LABORATORY CENTER
Project Phase:
Project #: 41008690
Folder #: 166762
Purchase Order #: JOB # 410-67835-1
Contract #: 3462

Arrival Temperature: 3.3
Report Date: 1/6/2022
Date Received: 12/30/2021
Reprint Date: 1/6/2022

Copy: ELLE_Subcontracting@eurofinsUS

CT LAB#: 1088842 Sample Description: 410-67835-1 Client Sample #: ALC-B500-1-SO-(0.5-2.0)-121421 Sampled: 12/14/2021 10:05

Analyte	Result		Units	DL	DOD LOD	DOD LOQ	RL	DF	Qualifier	Prep Date/Time	Analysis Date/Time	Analyst	Method
Inorganic Results													
Solids, Percent	***83.8***		%					1.00			12/31/21 09:42	MRZ	EPA 8000C
Total Organic Carbon	***12700***	J-	mg/kg	190	480	600	600	1.00			1/3/22 11:43	KMT	L-Kahn/9060A

Unless specifically stated to the contrary, soil/sediment/sludge sample results reported on a Dry Weight Basis

USACE Baltimore PFAS PA/SI
Adelphi Laboratory Center

DATA USABILITY SUMMARY REPORT

2021 & 2022 Sampling Events

May 18, 2022

DATA USABILITY SUMMARY REPORT

2021 & 2022 Sampling Events

Prepared for:

U.S. Army Environmental Command
U.S. Army Corps of Engineers Baltimore District
Adelphi Laboratory Center, Maryland



Lyndi Mott
Program Chemist

Prepared by:
Arcadis U.S., Inc.
10205 Westheimer Road
Suite 800
Houston
Texas 77042
Tel 713 953 4800

Our Ref.:

Contract W912DR-13-D-0019
Arcadis Project: 30001997

Date: May 18, 2022

This document is intended only for the use of the individual or entity for which it was prepared and may contain information that is privileged, confidential and exempt from disclosure under applicable law. Any dissemination, distribution or copying of this document is strictly prohibited.

CONTENTS

Acronyms and Abbreviations iii
Executive Summary 1
PRECISION 2
ACCURACY 2
REPRESENTATIVENESS 2
SENSITIVITY 3
COMPLETENESS 3
CONCLUSIONS 3

TABLES

Table 1. Data Usability Summary Table

ATTACHMENTS

Data Validation Reports

ACRONYMS AND ABBREVIATIONS

%D	percent difference
%R	percent recovery
Arcadis	Arcadis U.S., Inc.
DoD	Department of Defense
DUSR	data usability summary report
DVR	data validation report
EIS	extracted internal standards
ELAP	Environmental Laboratory Approval Program
ELLE	Eurofins Lancaster Laboratories Environmental
ICV/CCV	initial calibration verification/continuing calibration verification
LCS/LCSD	laboratory control sample/laboratory control sample duplicate
LOQ	limit of quantitation
MS/MSD	matrix spike/matrix spike duplicate
NELAP	National Environmental Laboratory Accreditation Program
PFAS	per/polyfluoroalkyl substances
PQAPP	Programmatic Uniform Federal Policy-Quality Assurance Project Plan
QAPP	Quality Assurance Project Plan
QC	quality control
QSM	Quality System Manual
RPD	relative percent difference
SDG	sample delivery group
TOC	total organic carbon
USDOD	United States Department of Defense
USEPA	United States Environmental Protection Agency

EXECUTIVE SUMMARY

This Data Usability Summary Report (DUSR) for Adelphi Laboratory Center located Adelphi, Maryland for the 2021 and 2022 sampling events describes the findings of the data review and validation and is provided to document the quality of the analytical data used for project decisions. A Data Usability Summary Table at the end of this DUSR lists the data that was qualified and the reason for qualification. Only the sample locations associated with this site and sampling event in the associated laboratory data packages and data validation reports are addressed in this report. The text below adds details where further discussion is warranted. The project-specific sampling and analysis, overall quality control (QC), and quality assurance protocols are presented in the Final Programmatic Uniform Federal Policy-Quality Assurance Project Plan (PQAPP Arcadis 2019), and the Uniform Federal Policy-Quality Assurance Project Plan Addendum for Adelphi Laboratory Center, Maryland (QAPP Addendum Arcadis 2021).

Samples were shipped to Eurofins Lancaster Laboratory Environmental (ELLE) located in Lancaster, Pennsylvania for analysis. ELLE is a United States Department of Defense (DoD) Environmental Laboratory Accreditation Program (ELAP) and National Environmental Laboratory Accreditation Program (NELAP) accredited laboratory. The analytical sample delivery groups (SDGs) and associated Arcadis validation reports are listed in the table below. Summaries of the sample IDs and their associated laboratory IDs, SDGs, sampling dates, and analyses performed are provided in the laboratory reports and data validation reports (DVRs). Note the result pages in the DVRs may have a red line through specific or all compounds to indicate those results are not reportable. Results will be reported from either the initial, diluted, or re-extracted analysis.

In accordance with the project QAPP data review requirements, Stage 3, and 10 percent Stage 4 validation of the analytical data was performed by Arcadis project chemists that are independent of the project team. The validation was performed in accordance with the guidelines and control criteria specified in the following documents:

USDOD. Quality Systems Manual (QSM) for Environmental Laboratories, Version 5.3 May 2019.

USDOD. DoD General Data Validation Guidelines, November 2019.

USDOD. DoD Final Data Validation Guidelines Module 3: PFAS, May 2020.

Final Programmatic Uniform Federal Policy-Quality Assurance Project Plan (PQAPP Arcadis 2019).

The laboratory data packages and validation reports that were reviewed for this DUSR are listed below.

SDG	Validation Report	Matrix	Parameters	Validation Level
410-67835-1	44375R	Soil/Water	PFAS, TOC, Soil pH	Stage 3: 4 field samples 2 field duplicates Stage 4: 1 field sample
410-79801-1	45362R	Water	PFAS	Stage 4: 1 field sample

PRECISION

Precision is expressed as a relative percent difference (RPD) between the results of replicate sample analyses: sample duplicates, laboratory control sample duplicates (LCSDs), and matrix spike duplicates (MSDs). The RPD limit for LCSDs and MSDs is 30 percent. Field duplicates were collected at a frequency of 5 percent. Unless documented below or in the Data Usability Summary table, the RPD between the parent samples and associated field duplicates were within acceptable limits of 35 percent for water matrix and 50 percent for soil matrix.

Groundwater sample ALC-B500-1-GW-121421 was identified as the parent sample to field duplicate ALC-B500-FD-GW-121421. The evaluation of the parent sample and field duplicate indicate precision was within criteria of 35 percent RPD.

Soil sample ALC-B500-1-SO-(0.5-.0)-121421 was identified as the parent sample to field duplicate ALC-B500-FD-SO-(0.5-2.0)-121421. The evaluation of the parent sample and field duplicate indicate precision was within criteria of 50 percent RPD.

ACCURACY

Accuracy is demonstrated by recovery of target analytes from fortified blank and sample matrices, LCS/LCSDs and MS/MSDs, respectively. The recovery of target analytes from fortified samples is compared to acceptance criteria. The criteria are listed in DoD QSM 5.3 Appendix C, Table C-44 and C-45. The criteria for EIS recoveries are 50 to 150 percent. In addition, Stage 4 validation of initial and continuing calibration results provide information on analytical accuracy. Unless documented below or in the Data Usability Summary table, the recoveries of LCS, MS/MSD, and extracted internal standards (EIS), and calibration criteria, were within acceptable limits.

REPRESENTATIVENESS

Representativeness is the degree to which sample data accurately and precisely represent site conditions and is dependent on sampling and analytical variability and the variability (or homogeneity) of the site itself. The use of the prescribed field and laboratory analytical methods with associated holding times and preservation requirements are intended to provide representative data.

All samples were collected and submitted for analysis in accordance with the procedures and sampling plan specified in the site QAPP and field SOPs. The samples collected in 2021 were received at the laboratory at a temperature greater than 6 degrees Celsius. Due to a miscommunication with the courier, the samples were not picked up when the coolers were packed on 12/16/2021. Instead, the samples were picked up by the courier on 12/21/2021. All data associated with these samples are qualified as estimated. Analysis of samples was in accordance with the USACE PFAS PA/SI PQAPP, DoD QSM, and laboratory SOPs. All hold times were met except for soil pH as noted in the Data Usability Summary Table.

SENSITIVITY

Sensitivity describes the relationship between the laboratory quantitation limits and the project action limits. Reported laboratory quantitation limits are compared to the project detection limits to ensure that the analytical methods are capable of quantifying target analytes to a level that would satisfy DQOs.

The reported quantitation limits met sensitivity requirements.

COMPLETENESS

The completeness for this data set met the criteria of 95 percent. One result wase qualified as potentially unusable with an “X” qualifier. See Conclusions for further discussion.

CONCLUSIONS

The overall assessment of the field samples, QA/QC data review by manual validation of the 2021 and 2022 data set from Adelphi Laboratory Center met project requirements and completeness goals. Based upon the Stage 3 and Stage 4 data validation, all results are considered valid and usable except for the X qualified result. The results that are qualified as estimated are usable with caution. As the goal of these sampling events is to determine the presence or absence of PFAS, the detections are valid, but the reported concentration may be biased. If the data is evaluated against screening criteria, qualified results at or near the screening criteria should be evaluated considering the possible bias in the reported results.

The perfluorotetradecanoic acid data qualified as “X” for sample location ALC-B500-1-GW-121421 was due to EIS recovery less than 20%. In addition, the sample temperature was outside criteria upon receipt at the laboratory. It is recommended that the result for perfluorotetradecanoic acid should be rejected.

After review of the “X” qualified data by the project team and USACE chemist, it was decided that the perfluorotetradecanoic acid result for sample location ALC-B500-1-GW-121421 should be rejected. The “X” qualifier was replaced with “R” February 28, 2022.

DATA USABILITY SUMMARY TABLE

DATA USABILITY SUMMARY TABLE
Adelphi Laboratory Center; 2021 and 2022 Sampling Events

Sample Locations	Compound	Qualifier	Reason
ALC-B500-1-SO-(0.5-2.0)-121421 ALC-B500-2-SO-(0.5-2.0)-121421 ALC-B500-FD-SO-(0.5-2.0)-121421 ALC-B500-FD-GW-121421 ALC-EB-1-121421 ALC-EB-2-121421 ALC-EB-3-121421 ALC-EB-4-121421 ALC-FB-1-121421 ALC-SB-1-121421 ALC-B500-3-SO-(0.5-2.0)-121421 ALC-B500-4-SO-(0.5-2.0)-121421	All target PFAS compounds	UJ non-detects J detects	Temperature greater than 10°C upon laboratory receipt
ALC-B500-1-GW-121421	All target PFAS compounds except perfluorotetra-decanoic acid	UJ non-detects J detects	Temperature greater than 10°C upon laboratory receipt
	Perfluorotetradecanoic acid	R	Extracted Internal Standard (EIS) %R less than 20%.
ALC-A4-1-GW-041222	Perfluorotetradecanoic acid	UJ	EIS %R less than 50%
ALC-B500-1-SO-(0.5-2.0)-121421	TOC	J-	Temperature greater than 6°C upon laboratory receipt
ALC-B500-1-SO-(0.5-2.0)-121421	Soil pH	J	Hold time exceedance and temperature greater than 6°C upon laboratory receipt

J (Estimated): The compound or analyte was analyzed for and positively identified by the laboratory; however, the reported concentration is estimated due to non-conformances discovered during data validation.

J+ (Estimated): The compound or analyte was analyzed for and positively identified by the laboratory; however, the reported concentration is estimated due to non-conformances discovered during data validation. Result may be biased high.

J- (Estimated): The compound or analyte was analyzed for and positively identified by the laboratory; however, the reported concentration is estimated due to non-conformances discovered during data validation. Result may be biased low.

UJ (Non-detected estimated): The compound or analyte was reported as not detected by the laboratory; however, the reported quantitation/detection limit is estimated due to non-conformances discovered during data validation.

X The sample results (including non-detects) were affected by serious deficiencies in the ability to analyze the sample and to meet published method and project quality control criteria. The presence or absence of the analyte cannot be substantiated by the data provided. Acceptance or rejection of the data should be decided by the project team (which should include a project chemist), but exclusion of the data is recommended.

R The sample results (including non-detects) were affected by serious deficiencies in the ability to analyze the sample and to meet published method and project quality control criteria. The

presence or absence of the analyte cannot be substantiated by the data provided. Rejection of the data was decided by the project team and USACE chemist.

DATA VALIDATION REPORTS

Adelphi Laboratory Center PFAS PA/SI

DATA REVIEW

Adelphi, Maryland

Perfluoroalkyl Substances (PFAS), Total Organic Carbon, and Soil pH Analyses

SDG #410-67835-1

Analyses Performed By:
Eurofins Lancaster Laboratories Environmental
Lancaster, Pennsylvania

And

CT Laboratories
Baraboo, Wisconsin

Report #44375R
Review Level: Stage 3/4
Project: 30001997.40007

SUMMARY

This data quality assessment summarizes the review of Sample Delivery Group (SDG) # 410-67835-1 for samples collected in association with the Adelphi Laboratory Center Site. The review was conducted as a Stage 3/4 evaluation and included review of data package completeness. Only analytical data associated with constituents of concern were reviewed for this validation. Field documentation was not included in this review. Included with this assessment are the validation annotated sample result sheets, and chain of custody. Analyses were performed on the following samples:

Sample ID	Lab ID	Matrix	Sample Collection Date	Parent Sample	Analysis		
					PFAS	TOC	pH
ALC-B500-1-SO-(0.5-2.0)-121421	410-67835-1	Soil	12/14/2021		X		X
ALC-B500-2-SO-(0.5-2.0)-121421	410-67835-2	Soil	12/14/2021		X		
ALC-B500-FD-SO-(0.5-2.0)-121421	410-67835-3	Soil	12/14/2021	ALC-B500-1-SO-(0.5-2.0)-121421	X		
ALC-B500-1-GW-121421	410-67835-4	Water	12/14/2021		X		
ALC-B500-FD-GW-121421	410-67835-5	Water	12/14/2021	ALC-B500-1-GW-121421	X		
ALC-EB-1-121421	410-67835-6	Water	12/14/2021		X		
ALC-EB-2-121421	410-67835-7	Water	12/14/2021		X		
ALC-EB-3-121421	410-67835-8	Water	12/14/2021		X		
ALC-EB-4-121421	410-67835-9	Water	12/14/2021		X		
ALC-FB-1-121421	410-67835-10	Water	12/14/2021		X		
ALC-SB-1-121421	410-67835-11	Water	12/14/2021		X		
ALC-B500-3-SO-(0.5-2.0)-121421	410-67835-12	Soil	12/14/2021		X		
ALC-B500-4-SO-(0.5-2.0)-121421	410-67835-13	Soil	12/14/2021		X		
ALC-B500-1-SO-(0.5-2.0)-121421	1088842	Soil	12/14/2021			X	

Note:

1. Stage 4 validation was performed on sample location ALC-B500-1-GW-121421.
2. Matrix spike/matrix spike duplicate (MS/MSD) analysis was performed on sample locations ALC-B500-2-SO-(0.5-2.0)-121421 and ALC-B500-1-GW-121421.

ANALYTICAL DATA PACKAGE DOCUMENTATION

The table below is the evaluation of the data package completeness.

Items Reviewed	Reported		Performance Acceptable		Not Required
	No	Yes	No	Yes	
1. Sample receipt condition		X	X		
2. Requested analyses and sample results		X		X	
3. Master tracking list		X		X	
4. Methods of analysis		X		X	
5. Reporting limits		X		X	
6. Sample collection date		X		X	
7. Laboratory sample received date		X		X	
8. Sample preservation verification (as applicable)		X		X	
9. Sample preparation/extraction/analysis dates		X		X	
10. Fully executed Chain-of-Custody (COC) form		X		X	
11. Narrative summary of QA or sample problems provided		X		X	
12. Data Package Completeness and Compliance		X		X	

Note:
QA - Quality Assurance

1. The samples were received above the temperature criteria. The laboratory recorded the sample temperatures of 17.7°C and 19.9°C. There was a delay between release of the samples on 12/16/2021 and receipt at the lab 12/21/2021.

ORGANIC ANALYSIS INTRODUCTION

Analyses were performed according to United States Environmental Protection Agency (USEPA) Modified Method 537. Data were reviewed in accordance with USEPA Method 537, ELLE SOPs T-PFAS-WI12031 and T-PFAS-WI14355, Department of Defense (DoD) Quality Systems Manual (QSM) 5.3, DoD General Data Validation Guidelines, November 2019, DoD Final Data Validation Guidelines Module 3: PFAS, May 2020, and Final Programmatic Uniform Federal Policy-Quality Assurance Project Plan USAEC PFAS PA/SI Active Army Installations, October 2019 (Arcadis).

The data review process is an evaluation of data on a technical basis rather than a determination of contract compliance. As such, the standards against which the data are being weighed may differ from those specified in the analytical method. It is assumed that the data package represents the best efforts of the laboratory and had already been subjected to adequate and sufficient quality review prior to submission.

During the review process, laboratory qualified, and unqualified data are verified against the supporting documentation. Based on this evaluation, qualifier codes may be added, deleted, or modified by the data reviewer. Per DoD General Data Validation Guidelines November 2019 Revision 1 Section 4.8 states; "The following provides a brief explanation of the DoD data validation qualifiers assigned to results during the data review process by a data validator. The reviewer should use these qualifiers, as applicable, unless other data qualifiers are specified in a project related document, such as a QAPP. If other qualifiers are used, a complete explanation of those qualifiers should accompany the data validation report." Below are the qualifier codes that may be applied in this validation report:

- Concentration (C) Qualifiers
  - U The analyte was not detected and was reported as less than the LOD. The LOD has been adjusted for any dilution or concentration of the sample.
  - B The compound has been found in the sample as well as its associated blank, its presence in the sample may be suspect.
- Quantitation (Q) Qualifiers
  - E The compound was quantitated above the calibration range.
  - D Concentration is based on a diluted sample analysis.
- Validation Qualifiers
  - J The reported result was an estimated value with an unknown bias.
  - J+ The result was an estimated quantity, but the result may be biased high.
  - J- The result was an estimated quantity, but the result may be biased low.
  - UJ The analyte was not detected and was reported as less than the LOD. However, the associated numerical value is approximate.
  - UB Compound considered non-detect at the listed value due to associated blank contamination.
  - X The sample results (including non-detects) were affected by serious deficiencies in the ability to analyze the sample and to meet published method and project quality control criteria. The presence or absence of the analyte cannot be substantiated by the data provided. Acceptance or rejection of the data should be decided by the project team (which should include a project chemist), but exclusion of the data is recommended.

A fact to keep in mind is that no compound concentration, even if it has passed all QC tests, is guaranteed to be accurate. Strict QC serves to increase confidence in data, but any value potentially contains error.

PERFLUOROALKYL SUBSTANCES (PFAS) ANALYSES

1. Holding Times

The specified holding times for the following methods are presented in the following table.

Method	Matrix	Holding Time	Preservation
USEPA modified 537 per DoD QSM 5.3	Soil	28 days to extraction; 28 days from extraction to analysis	Cool to <6 °C
	Water	28 days to extraction; 28 days from extraction to analysis	Cool to <6 °C

All samples were analyzed within the specified holding time criteria.

The holding time has been changed from the original holding time documented in EPA 537 of 14 days for extraction to 28 days. This was documented in EPA Technical Brief EPA/600/F-17/022h Updated January 2020. Utilizing the new guidance of 28 days all samples were analyzed within the specified holding time criteria.

EPA method 537 version 1.1 states that samples submitted for PFAS analysis must not exceed 10°C during the first 48 hours after collection. Sample temperature must be confirmed to be at or below 10°C when the samples are received at the laboratory.

The analyses that exceeded the temperature preservation are presented in the following table.

Sample Locations	Temperature	Criteria
All samples associated with this SDG	17.7°C and 19.9°C	< 10°C

Sample results associated with sample locations analyzed by analytical method USEPA modified method 537 were qualified, as specified in the table below.

Criteria	Qualification	
	Detected Analytes	Non-detect Analytes
Temperature greater than the criteria of 10°C	J	UJ

All samples were qualified for the sample temperature exceedance except where qualified "X" due to EIS recoveries. See Section 5.

2. Blank Contamination

Quality assurance (QA) blanks (i.e., method, instrument, and equipment rinse blanks) are prepared to identify any contamination which may have been introduced into the samples during sample preparation or field activity. Instrument blanks measure carryover in the instrument from one sample to another. Method blanks measure laboratory contamination. Equipment rinse blanks measure contamination of samples during field operations.

A blank action level (BAL) of five times the concentration of a detected compound in an associated blank is calculated for QA blanks containing concentrations greater than the detection limit (DL). The BAL is

compared to the associated sample results to determine the appropriate qualification of the sample results, if needed.

Compounds were not detected above the DL in the associated blanks; therefore, detected sample results were not associated with blank contamination.

3. Mass Calibration

Mass calibration and system performance were acceptable.

4. Calibration

Satisfactory instrument calibration is established to ensure that the instrument is capable of producing acceptable quantitative data. An initial calibration demonstrates that the instrument is capable of acceptable performance at the beginning of an experimental sequence. The continuing calibration verifies that the instrument daily performance is satisfactory.

4.1 Initial Calibration

The percent relative standard deviation (%RSD) of the response factors (RF) must be less than 20%, or for linear calibration, $r^2 \geq 0.99$. Analytes must be within 70-130% of their true value for each calibration standard.

All compounds associated with initial calibration and initial calibration verification (ICV) standards were within the control limits.

4.2 Continuing Calibration

All target compounds associated with the continuing calibration standard must exhibit a percent difference (%D) less than the control limit of 30%.

All compounds associated with the continuing calibration verification (CCV) standards were within the control limits.

4.3 Instrument Sensitivity Check (ISC)

The ISC concentration must be at the LOQ. All target compounds associated with the ISC must exhibit a percent recovery (%R) of 70 to 130%.

All compounds associated with ISC recoveries were within control limits.

4.4 Ion Transitions

Quantitation of analytes must use the ion transitions documented in DoD QSM 5.3 Table B-15.

The ion transitions were as specified in DoD QSM 5.3.

5. Extracted Internal Standards (EIS)

Labeled standards must be added to all field samples and QC samples prior to extraction. EIS recoveries must be within 50% to 150% of ICAL midpoint standard area or area measured in the initial CCV on days when ICAL not performed.

Sample locations associated with EIS exhibiting recoveries outside of the control limits are presented in the following table.

Sample Locations	EIS	Associated Compound	EIS %R	MS/MSD EIS %R
ALC-B500-1-GW-121421	13C2 PFTeDA	Perfluorotetradecanoic acid	<20%	<20%
	d3-NMeFOSAA	N-MeFOSAA	< 50% but > 20%	< 50% but > 20%
	d5-NEtFOSAA	N-EtFOSAA	< 50% but > 20%	< 50% but > 20%
	13C2-PFDoDA	Perfluorododecanoic acid	< 50% but > 20%	< 50% but > 20%
		Perfluorotridecanoic acid		
	13C7-PFUnA	Perfluoroundecanoic acid	< 50% but > 20%	< 50% but > 20%

The EIS recoveries from the MS/MSD analysis of sample location ALC-B500-1-GW-121421 confirmed the sample EIS recoveries outside control limits were due to matrix effects. Therefore, the sample was not re-extracted.

The criteria used to evaluate the EIS recoveries are presented in the following table. In the case of an EIS deviation, the sample results associated with the EIS are qualified as documented in the table below.

Control Limit	Sample Result	Qualification
> 150%	Non-detect	No Action
	Detect	J-
< 50% but > 20%	Non-detect	UJ
	Detect	J+
< 20%	Non-detect	UX
	Detect	X

6. Matrix Spike/Matrix Spike Duplicate (MS/MSD) Analysis

MS/MSD data are used to assess the precision and accuracy of the analytical method. The compounds used to perform the MS/MSD analysis must exhibit a percent recovery within the DoD QSM 5.3 acceptance limits. The relative percent difference (RPD) between the MS/MSD recoveries must be ≤ 30%.

The MS/MSD analyses performed on sample locations ALC-B500-1-GW-121421 and ALC-B500-2-SO-(0.5-2.0)-121421 exhibited acceptable recoveries and RPD between the MS/MSD recoveries.

The MS/MSD analysis was repeated for sample ALC-B500-2-SO-(0.5-2.0)-121421 due to EIS recoveries outside control limits for the MSD. The MS/MSD re-extracted analysis exhibited similar EIS recoveries for the MSD. The results for the parent sample ALC-B500-2-SO-(0.5-2.0)-121421 are not affected; qualification was not required.

7. Laboratory Control Sample (LCS) Analysis

The LCS analysis is used to assess the accuracy of the analytical method independent of matrix interferences. The compounds associated with the LCS analysis must exhibit a percent recovery within the DoD QSM 5.3 acceptance limits.

All compounds associated with the LCS analysis exhibited recoveries within the control limits.

8. Field Duplicate Analysis

Field duplicate analysis is used to assess the overall precision of the field sampling procedures and analytical method. A control limit of 35% for water matrices and 50% for soils is applied to the RPD between the parent sample and the field duplicate. In the instance when the parent and/or duplicate sample concentrations are less than or equal to 5 times the LOQ, a control limit of two times the LOQ is applied for water matrices and three time the LOQ for soil matrices.

Results for field duplicate samples are summarized in the following table.

Sample ID/Duplicate ID	Compound	Sample Result mg/kg	Duplicate Result mg/kg	RPD
ALC-B500-1-SO-(0.5-2.0)-121421/ ALC-B500-FD-SO-(0.5-2.0)-121421	Perfluorodecanoic acid	0.0030	0.0033	AC
	Perfluorododecanoic acid	0.00088	0.0021	
	Perfluoroheptanoic acid	0.0011	0.0017	
	Perfluorohexanoic acid	0.00083	0.0015	
	Perfluorononanoic acid	0.00082	0.0010	
	Perfluorooctanesulfonic acid	0.0011	0.0011	
	Perfluorooctanoic acid	0.00047 J	0.00093 J	
	Perfluoropentanoic acid	0.0022	0.0042	
	Perfluorotridecanoic acid	0.00045 U	0.00053 J	
	Perfluoroundecanoic acid	0.0022	0.0036	

Notes:
AC Acceptable

Sample ID/Duplicate ID	Compound	Sample Result ng/L	Duplicate Result ng/L	RPD
ALC-B500-1-GW-121421/ ALC-B500-FD-GW-121421	Perfluorobutanesulfonic acid	2.6	2.6	AC
	Perfluorobutanoic acid	17	18	5.7%
	Perfluorodecanoic acid	1.8	2.2	AC
	Perfluoroheptanoic acid	36	36	0.0%
	Perfluorohexanesulfonic acid	35	32	9.0%
	Perfluorohexanoic acid	34	36	5.7%
	Perfluorononanoic acid	9.1	10	9.4%
	Perfluorooctanesulfonic acid	32	31	3.2%
	Perfluorooctanoic acid	26	29	10.9%
	Perfluoropentanoic acid	47	49	4.2%

Sample ID/Duplicate ID	Compound	Sample Result ng/L	Duplicate Result ng/L	RPD
	Perfluoroundecanoic acid	1.7 J	2.0	AC

Notes:
AC Acceptable

The calculated RPDs and results between the parent sample and their associated field duplicate were acceptable.

9. Compound Identification

PFC analytes are identified by using the compound's ion abundance ratios, signal-to-noise values, and relative retention times.

All identified compounds met method criteria.

Note a number of results were manually integrated which were spot checked. The manual quantitation (M) laboratory qualifier has been preserved with the data as informational data for the end user; there was no impact on the data usability. The manual quantitation (M) laboratory qualifier associated with data reported as non-detect have been removed.

10. System Performance and Overall Assessment

The laboratory qualified some results with "cn" which is defined as See Case Narrative. The case narrative was reviewed, and sample data qualified appropriately during validation. The "cn" qualifier was removed in the database since it is not valid lab qualifier for data reviewed under DoD QSM 5.3.

As noted in Section 5, perfluorotetradecanoic acid result for sample location ALC-B500-1-GW-121421 was qualified "X" due to EIS recovery less than 20 percent. After review by the project team and USACE chemist, it was agreed that this result should be rejected.

Overall system performance was acceptable. Other than for those deviations specifically mentioned in this review, the overall data quality is within the guidelines specified in the method.

DATA VALIDATION CHECKLIST FOR PFAS

PFAS: 537M/DoD QSM 5.3	Reported		Performance Acceptable		Not Required
	No	Yes	No	Yes	
LIQUID CHROMATOGRAPHY/MASS SPECTROMETRY (LC/MS/MS)					
Stage 2 Validation					
Holding times/Temperature		X	X		
Reporting limits (units)		X		X	
Blanks					
A. Method blanks		X		X	
B. Equipment/Field blanks		X		X	
C. Source blanks		X		X	
Laboratory Control Sample (LCS) %R		X		X	
Laboratory Control Sample Duplicate(LCSD) %R	X				X
LCS/LCSD Precision (RPD)	X				X
Matrix Spike (MS) %R		X		X	
Matrix Spike Duplicate(MSD) %R		X		X	
MS/MSD Precision (RPD)		X		X	
Field Duplicate (RPD)		X		X	
Extracted Internal Standard %R		X	X		
Dilution Factor		X		X	
Moisture Content		X		X	
Stage 3/4 Validation					
Instrument tune and performance check		X		X	
Initial calibration %RSDs		X		X	
Continuing calibration %Ds		X		X	
Instrument sensitivity check		X		X	
Ion transitions used		X		X	
Compound identification and quantitation					
A. Reconstructed ion chromatograms		X		X	
B. Quantitation Reports		X		X	
C. RT of sample compounds within the established RT windows		X		X	
D. Ion Ratio %R		X		X	

PFAS: 537M/DoD QSM 5.3	Reported		Performance Acceptable		Not Required
	No	Yes	No	Yes	
LIQUID CHROMATOGRAPHY/MASS SPECTROMETRY (LC/MS/MS)					
E. Transcription/calculations acceptable		X		X	
F. Reporting limits adjusted to reflect sample dilutions		X		X	

Notes:

%RSD Relative standard deviation

%R Percent recovery

RPD Relative percent difference

%D Percent difference

INORGANIC ANALYSIS INTRODUCTION

Analyses were performed according to United States Environmental Protection Agency (USEPA) SW-846 Methods 9045D and 9060A. Data were reviewed in accordance with Department of Defense (DoD) Quality Systems Manual (QSM) 5.3, DoD General Data Validation Guidelines, November 2019, and Final Programmatic Uniform Federal Policy-Quality Assurance Project Plan USAEC PFAS PA/SI Active Army Installations, October 2019 (Arcadis).

The data review process is an evaluation of data on a technical basis rather than a determination of contract compliance. As such, the standards against which the data are being weighed may differ from those specified in the analytical method. It is assumed that the data package represents the best efforts of the laboratory and that it was already subjected to adequate and sufficient quality review prior to submission.

During the review process, laboratory qualified, and unqualified data are verified against the supporting documentation. Based on this evaluation, qualifier codes may be added, deleted, or modified by the data reviewer. Results are qualified with the following codes:

- Concentration (C) Qualifiers

  U The analyte was not detected and was reported as less than the LOD. The LOD has been adjusted for any dilution or concentration of the sample.

  J The reported value was obtained from a reading less than the limit of detection (LOQ), but greater than or equal to the detection limit (DL).

- Quantitation (Q) Qualifiers

  E The compound was quantitated above the calibration range.

- Validation Qualifiers

  J The reported result was an estimated value with an unknown bias.

  J+ The result was an estimated quantity, but the result may be biased high.

  J- The result was an estimated quantity, but the result may be biased low.

  UJ The analyte was not detected and was reported as less than the LOD. However, the associated numerical value is approximate.

  UB Analyte considered non-detect at the listed value due to associated blank contamination.

  X The sample results (including non-detects) were affected by serious deficiencies in the ability to analyze the sample and to meet published method and project quality control criteria. The presence or absence of the analyte cannot be substantiated by the data provided. Acceptance or rejection of the data should be decided by the project team (which should include a project chemist), but exclusion of the data is recommended.

A fact to keep in mind is that no compound concentration, even if it has passed all QC tests, is guaranteed to be accurate. Strict QC serves to increase confidence in data, but any value potentially contains error.

GENERAL CHEMISTRY ANALYSES

1. Holding Times

The specified holding times for the following methods are presented in the following table.

Method	Matrix	Holding Time	Preservation
Total Organic Carbon (TOC) by SW846 9060A	Soil	28 days from collection to analysis	Cool to <6 °C.
pH by SW846 9045D	Soil	Within 24 hours of receipt at laboratory	Cool to <6 °C.

The analyses that exceeded the holding time are presented in the following table.

Sample ID	Holding Time	Criteria
ALC-B500-1-SO-(0.5-2.0)-121421	7 days from receipt	< 24 hours of receipt at the laboratory

Sample results associated with samples analyzed by analytical method SW-846 9045D were qualified, as specified in the table below.

Criteria	Qualification
	Detected Analytes
Analysis completed past the holding time	J

The analyses that exceeded the temperature preservation are presented in the following table.

Sample Locations	Temperature	Criteria
ALC-B500-1-SO-(0.5-2.0)-121421	17.7°C and 19.9°C	< 6°C

Sample results associated with sample locations analyzed by analytical method USEPA method 9060 were qualified, as specified in the table below. Sample pH results were qualified J.

Criteria	Qualification	
	Detected Analytes	Non-detect Analytes
Temperature greater than the criteria of 6°C	J-	UJ
Temperature greater than 10°C	J-	R

2. Blank Contamination

Quality assurance (QA) blanks (i.e., method and rinse blanks) are prepared to identify any contamination which may have been introduced into the samples during sample preparation or field activity. Method

blanks measure laboratory contamination. Rinse blanks measure contamination of samples during field operations.

A blank action level (BAL) of five times the concentration of a detected compound in an associated blank is calculated for QA blanks containing concentrations greater than the detection limit (DL). The BAL is compared to the associated sample results to determine the appropriate qualification of the sample results, if needed.

TOC was not detected above the DL in the associated blanks; therefore, detected sample results were not associated with blank contamination.

3. Calibration

Satisfactory instrument calibration is established to ensure that the instrument is capable of producing acceptable quantitative data. An initial calibration demonstrates that the instrument is capable of acceptable performance at the beginning of an experimental sequence. The continuing calibration verifies that the instrument daily performance is satisfactory. The continuing calibration verification (CCV) limit for TOC is 90 to 110%, and for pH is within ± 0.05 su of the true value.

TOC: The correct number and type of standards were analyzed. The correlation coefficient of the initial calibration was greater than 0.995. The initial and continuing calibration verification standard recoveries were within control limits.

pH calibration check standards were within control limits within ± 0.05 su of the true value, with the exception of the CCVs presented in the following table.

Sample Locations	Initial/Continuing	Analytes	Standard Reading
ALC-B500-1-SO-(0.5-2.0)-121421	CCV 410-209734/12-A	pH	7.11
	CCV 410-209734/23-A		7.06

The criteria used to evaluate the initial and continuing calibration are presented in the following table. In the case of a calibration deviation, the sample results are qualified.

Analytes	Control Limit	Sample Result	Qualification
pH	Greater than ± 0.05 su of the true value	Detect	J

4. Matrix Spike (MS)/Laboratory Duplicate Analysis

MS and laboratory duplicate data are used to assess the precision and accuracy of the analytical method.

4.1 MS Analysis

All analytes must exhibit a percent recovery within the established acceptance limits of 75% to 125%. The MS recovery control limits do not apply for MS performed on sample locations where the analyte's concentration detected in the parent sample exceeds the MS concentration by a factor of four or greater.

An MS analysis was not performed for TOC on sample associated with this SDG.

4.2 Laboratory Duplicate Analysis

The laboratory duplicate relative percent difference (RPD) criterion is applied when parent and duplicate sample concentrations are greater than or equal to 5 times the LOQ. A control limit of 20% for water matrices and 35% for soil matrices is applied when the criteria above is true. In the instance when the parent and/or duplicate sample concentrations are less than or equal to 5 times the LOQ, a control limit of one time the LOQ is applied for water matrices and two times the LOQ for soil matrices. The criteria for pH is ± 0.1 su between the parent sample and lab duplicate results.

A laboratory duplicate analysis was not performed on sample associated with this SDG.

5. Field Duplicate Analysis

Field duplicate analysis is used to assess the overall precision of the field sampling procedures and analytical method. A control limit of 50% for soil matrices is applied to the RPD between the parent sample and the field duplicate. In the instance when the parent and/or duplicate sample concentrations are less than or equal to 5 times the LOQ, a control limit of three times the LOQ is applied for soil matrices.

A field duplicate was not collected for TOC and soil pH.

6. Laboratory Control Sample (LCS) Analysis

The LCS analysis is used to assess the accuracy of the analytical method independent of matrix interferences. The analytes associated with the LCS analysis must exhibit a percent recovery between the control limits of 80% and 120%. The LCS for pH must be within ± 0.05 su of the true value.

The LCS recoveries for TOC and pH were within control limits.

7. System Performance and Overall Assessment

Overall system performance was acceptable. Other than for those deviations specifically mentioned in this review, the overall data quality is within the guidelines specified in the method.

DATA VALIDATION CHECKLIST FOR GENERAL CHEMISTRY

General Chemistry: SW846 9045D/9060A	Reported		Performance Acceptable		Not Required
	No	Yes	No	Yes	
Miscellaneous Instrumentation					
Stage 2 Validation					
Holding times/Temperature		X	X		
Reporting limits (units)		X		X	
Blanks					
A. Method blanks		X		X	
B. Equipment blanks	X				X
Laboratory Control Sample (LCS) %R		X		X	
Laboratory Control Sample Duplicate (LCSD) %R	X				X
LCS/LCSD Precision (RPD)	X				X
Matrix Spike (MS) %R	X				X
Matrix Spike Duplicate (MSD) %R	X				X
MS/MSD Precision (RPD)	X				X
Lab Duplicate (RPD)	X				X
Field Duplicate (RPD)	X				X
Dilution Factor		X		X	
Moisture Content		X		X	
Stage 3/4 Validation					
Initial calibration correlation coefficient (TOC)		X		X	
Continuing calibration %R		X	X		
Raw Data		X		X	
Transcription/calculations acceptable		X		X	

Notes:
%R - percent recovery
RPD - relative percent difference

VALIDATION PERFORMED BY: Lyndi Mott, Arcadis

SIGNATURE: 

DATE: February 1, 2022

PEER REVIEW: Dennis Capria, Arcadis

DATE: February 10, 2022

Stage 3 / 4
PFAS Calibration Standards %D

SDG #: 410-67835-1 Date: 2/1/2022
Lab: Eurofins Lancaster Page: 1
Project: Adelphi Lab Center PFAS PA/SI Validated by: LWM

Method: EPA modified 537 per DoD QSM 5.3

PFOS 12/27/2021 Calibration

Cal Conc ng/ml	Std Area	EIS Area	EIS Conc	Area Ratio	Calculated RF	Avg RF	Calc Amount	Tvalue	Calculated % D	Reported % D	
0.185	128447	5858702	9.565	0.021924	1.1335373	1.0881	0.192725	0.185	4.18	4.1	MATCH
0.463	321026	6253141	9.565	0.051338	1.0605862	1.0881	0.451293	0.463	-2.53	-2.5	MATCH
1.85	1381266	6172606	9.565	0.223774	1.1569698	1.0881	1.967093	1.85	6.33	6.3	MATCH
7.4	4970854	6025433	9.565	0.824979	1.0663407	1.0881	7.252019	7.4	-2.00	-2.1	MATCH
18.5	11932407	5576512	9.565	2.139762	1.1063146	1.0881	18.80969	18.5	1.67	1.6	MATCH
46.3	30748713	5876435	9.565	5.232545	1.0809783	1.0881	45.99696	46.3	-0.65	-0.6	MATCH
92.6	50682533	5168573	9.565	9.805904	1.0128885	1.0881	86.19932	92.6	-6.91	-6.9	MATCH
				Avg RF	1.0882308	MATCH					

Concentration ng/ml = (Peak area ratio/Avg RF) x EIS concentration

Stage 3 / 4
PFAS ICV CCV Standards %D

SDG #: 410-67835-1 Date: 2/1/2022
Lab: Eurofins Lancaster Page: 2
Project: Adelphi Lab Center PFAS PA/SI Validated by: LWM

Method: EPA modified 537 per DoD QSM 5.3

ICV 410-209082/9 Page 1210 of SDG 410-67835-1
Instrument: 29347 12/27/2021 11:22

Analyte	Analyte Area	EIS Area	EIS Conc	Area Ratio	Avg RF	Calc Amount	Tvalue	Calculated % D	Reported % D	
PFBS	1277113	6368294	9.36	0.200542	1.0807	1.736908	1.77	-1.870	-1.9	Match
PFOS	1138980	5792427	9.565	0.196633	1.0881	1.728509	1.85	-6.567	-6.6	Match
PFOA	1191364	7306293	10	0.16306	0.8551	1.906911	2	-4.654	-4.7	Match

CCVIS 410-209966/1 Page 1224 of SDG 410-67835-1
Instrument: 29347 12/29/2021 9:08

Analyte	Analyte Area	EIS Area	EIS Conc	Area Ratio	Avg RF	Calc Amount	Tvalue	Calculated % D	Reported % D	
PFBS	346764	6929083	9.36	0.050045	1.0807	0.43344	0.443	-2.158	-2.0	Match
PFOS	328215	6130649	9.565	0.053537	1.0881	0.470618	0.463	1.645	1.7	Match
PFOA	324289	7261464	10	0.044659	0.8551	0.522265	0.5	4.453	4.5	Match

Concentration ng/ml = (Peak area ratio/Avg RF) x EIS concentration

Stage 3 / 4
PFAS LCS

SDG #: 410-67835-1 Date: 2/1/2022
Lab: Eurofins Lancaster Page: 3
Project: Adelphi Lab Center PFAS PA/SI Validated by: LWM

Method: EPA modified 537 per DoD QSM 5.3

LCS ID	410-209072/2-A
ANALYTE	PFOS
REPORTED LCS %R	104
REPORTED LCSD %R	NA
REPORTED RPD	NA

$$\%R = \frac{100 * \text{LCS Concentration}}{\text{LCS TV}} \qquad RPD = \frac{100 * |\text{LCS \%R} - \text{LCSD \%R}|}{\text{Average of LCS LCSD \%R}}$$

LCS Concentration	24.7	LCS %R	104.22 MATCH
LCSD Concentration		LCSD %R	
LCS TV	23.7	RPD	
LCSD TV			

Stage 3 / 4
PFAS MS/MSD

SDG #: 410-67835-1 Date: 2/1/2022
Lab: Eurofins Lancaster Page: 4
Project: Adelphi Lab Center PFAS PA/SI Validated by: LWM

Method: EPA modified 537 per DoD QSM 5.3

MS/MSD Sample ID	ALC-B500-1-GW-121421
ANALYTE	PFBS
REPORTED MS %R	97
REPORTED MSD %R	104
REPORTED RPD	2

$$\%R = \frac{100 * (\text{MS Conc} - \text{Sample Conc})}{\text{MS TV}} \qquad RPD = \frac{100 * |\text{MS \%R} - \text{MSD \%R}|}{\text{Average of MS MSD \%R}}$$

Sample Concentration	2.6			
MS Concentration	22.2	MS %R	96.55	MATCH
MSD Concentration	22.7	MSD %R	104.15	MATCH
MS TV	20.3	RPD	2.23	MATCH
MSD TV	19.3			

Stage 3 / 4
PFAS Sample Concentration

SDG #: 410-67835-1 Date: 2/1/2022
Lab: Eurofins Lancaster Page: 5
Project: Adelphi Lab Center PFAS PA/SI Validated by: LWM

Method: EPA modified 537 per DoD QSM 5.3

ALC-B500-1-GW-121421 Lab ID: 410-67835-4 Page 736 of SDG 410-67835-1
Instrument: 29347 12/29/2021 23:05 FV= 1ml

Analyte	Analyte Area	EIS Area	EIS Conc	Area Ratio	Avg RF	Calculated Amount ng/ml	Sample Volume mls	Calculated ng/L	Reported Value ng/L	
PFBS	569376	6883188	9.36	0.08272	1.0807	0.72	278.7	2.57	2.6	Match
PFOS	4956347	4931484	9.565	1.005042	1.0881	8.83	278.7	31.70	32	Match
PFOA	4375571	6966238	10	0.628111	0.8551	7.35	278.7	26.36	26	Match

Concentration ng/ml = (Peak area ratio/Avg RF) x DF x EIS concentration
Concentration ng/L = concentration ng/ml / (sample volume/1000)

Stage 3 / 4
PFAS EIS

SDG #: 410-67835-1 Date: 2/1/2022
Lab: Eurofins Lancaster Page: 6
Project: Adelphi Lab Center PFAS PA/SI Validated by: LWM

Method: EPA modified 537 per DoD QSM 5.3

ALC-B500-1-GW-121421 Lab ID: 410-67835-4
EIS 13C8-PFOA Page 739 of SDG 410-67835-1
REPORTED EIS %R 100

$$\%R = \frac{100 * \text{EIS Concentration}}{\text{EIS TV}}$$

Sample EIS Conc 10.0 Page 739 of SDG 410-67835-1
EIS TV 10.0 Page 739 of SDG 410-67835-1
%R 100.0 MATCH

$$\%R = \frac{100 * \text{EIS Area}}{\text{CCVIS EIS Area}}$$

Sample EIS Area 6966238 Page 739 of SDG 410-67835-1
CCVIS Area 7261464 Page 1127 of SDG 410-67835-1
%R 95.9

Lab is calculating EIS %R from the true value.
QSM 5.3 states to calculate by area as compared to initial calibration standard at the beginning of the analytical run.
Reported EIS %R is within 5% of the EIS %R when calculated by area.

CHAIN OF CUSTODY AND SAMPLE ANALYSIS DATA SHEETS



410-67835 Chain of Custody

, LLC

Chain of Custody Record

eurofins Environment Testing America

Brian Keh	Sampler: Justin Coffey, Brian Keh	Lab PM: Gordon, Stephen J	Carrier Tracking No(s):	COC No: 410-39022-12248.1
	Phone:	E-Mail: Stephen.Gordon@eurofinset.com	State of Origin:	Page: Page 1 of 3
Company: ARCADIS U.S., Inc.	PWSID:			Job #:

Address: 7550 Teague Road Suite 210	Due Date Requested: Normal
City: Hanover	TAT Requested (days): Normal
State, Zip: MD, 21076	Compliance Project: Δ Yes Δ No
Phone: (703) 819-1240	PO #: D18-218 PFAS PA/SI
Email: Brian.Keh@arcadis.com	WO #: 30001997.40007
Project Name: Aldephi Laboratory Center	Project #: 41008690
Site: Building 500 / Adelphi	SSOW#:

Analysis Requested

Preservation Codes:

A - HCL	M - Hexane
B - NaOH	N - None
C - Zn Acetate	O - AsNaO2
D - Nitric Acid	P - Na2O4S
E - NaHSO4	Q - Na2SO3
F - MeOH	R - Na2S2O3
G - Amchlor	S - H2SO4
H - Ascorbic Acid	T - TSP Dodecahydrate
I - Ice	U - Acetone
J - DI Water	V - MCAA
K - EDTA	W - pH 4-5
L - EDA	Z - other (specify)

Other:

Sample Identification	Sample Date	Sample Time	Sample Type (C=comp, G=grab)	Matrix (W=water, S=solid, O=waste/oil, BT=Tissue, A=Air)	Field Filtered Sample (Yes or No)		Moisture - Local Method	PFC_IDA_D5.3 - (MOD) QSM5.1 Table B-15-18 PFAS	Grain size	TOC, pH	Total Number of containers	Special Instructions/Note:
			Preservation Code:				N	N				
ALC-B500-1-SO-(0.5-2.0)-121421	12/14/21	1005	G	Solid	N	N	X	X	X	X		
ALC-B500-2-SO-(0.5-2.0)121421	12/14/21	1100	G	Solid	N	Y	X	X				MS/MSD
ALC-B500-FD-SO-(0.5-2.0)121421	12/14/21	~~1200~~	G	Solid	N	N	X	X				
ALC-B500-1-GW-121421	12/14/21	1030	G	~~Solid~~ water	N	Y		X				~~MS~~ MS/MSD
ALC-B500-FD-GW-121421	12/14/21	—	G	~~Solid~~ water	N	N		X				
ALC-EB-1-121421	12/14/21	1115	G	~~Solid~~ water	N	N		X				
ALC-EB-2-121421	12/14/21	1120	G	~~Solid~~ water	N	N		X				
ALC-EB-3-121421	12/14/21	1125	G	~~Solid~~ water	N	N		X				
ALC-EB-4-121421	12/14/21	1130	G	~~Solid~~ water	N	N		X				
ALC-FB-1-121421	12/14/21	1110	G	Water	N	N		X				
ALC-SB-1-121421	12/14/21	1105	G	Water	N	N		X				

Possible Hazard Identification
☐ Non-Hazard ☐ Flammable ☐ Skin Irritant ☐ Poison B ☒ Unknown ☐ Radiological

Sample Disposal (A fee may be assessed if samples are retained longer than 1 month)
☐ Return To Client ☒ Disposal By Lab ☐ Archive For _____ Months

Deliverable Requested: I, II, III, IV, Other (specify)

Special Instructions/QC Requirements:

Empty Kit Relinquished by:	Date:	Time:	Method of Shipment:

Relinquished by:	Date/Time:	Company:	Received by:	Date/Time:	Company:
[signature]	12/3/21 12:45	ELLE			
Brian Keh	12/16/21 17:00	Arcadis			
			[signature]	12-21-21 1823	ELLE

Custody Seals Intact: Δ Yes Δ No	Custody Seal No.:	Cooler Temperature(s) °C and Other Remarks: 17.7, 19.9

TL

Ver: 06/08/2021 WM

Eurofins Lancaster Laboratories Env, LLC
2425 New Holland Pike
Lancaster, PA 17601
Phone: 717-656-2300 Fax: 717-656-2681

Chain of Custody Record

eurofins Environment Testing America

Client Information	Sampler	Lab PM: Gordon, Stephen J	Carrier Tracking No(s):	COC No: 410-39022-12248.2
Client Contact: Brian Keh	Phone	E-Mail: Stephen.Gordon@eurofinset.com	State of Origin:	Page: Page 2 of 3
Company: ARCADIS U.S., Inc.	PWSID:	Analysis Requested		Job #:
Address: 7550 Teague Road Suite 210	Due Date Requested:			Preservation Codes: A - HCL, B - NaOH, C - Zn Acetate, D - Nitric Acid, E - NaHSO4, F - MeOH, G - Amchlor, H - Ascorbic Acid, I - Ice, J - DI Water, K - EDTA, L - EDA, M - Hexane, N - None, O - AsNaO2, P - Na2O4S, Q - Na2SO3, R - Na2S2O3, S - H2SO4, T - TSP Dodecahydrate, U - Acetone, V - MCAA, W - pH 4-5, Z - other (specify)
City: Hanover	TAT Requested (days):			
State, Zip: MD, 21076	Compliance Project: Δ Yes Δ No			
Phone:	PO #: D18-218 PFAS PA/SI			Other:
Email: Brian.Keh@arcadis.com	WO #: 30001997.40007			
Project Name: Aldephi Laboratory Center	Project #: 41008690			
Site:	SSOW#:			

Sample Identification	Sample Date	Sample Time	Sample Type (C=Comp, G=grab)	Matrix (W=water, S=solid, O=waste/oil, BT=Tissue, A=Air)	Field Filtered Sample (Yes or No)	Perform MS/MSD (Yes or No)	Moisture - Local Method	PFC_IDA_D5.3 - (MOD) QSM5.1 Table B-15: 18 PFAS	Total Number of containers	Special Instructions/Note:
			Preservation Code:		X	X	N	N	X	
ALC-B500-3-SO-(0.5-2.0)-121421	12/14/21	1145	G	~~Water~~ Soil	N	N	X	X		
ALC-B500-4-SO-(0.5-2.0)121421	12/14/21	1225	G	~~Water~~ Soil	N	N	X	X		
				Water						
				Water						
				Water						
				Water						
				Water						
				Water						
				Water						
				Water						
				Water						

Possible Hazard Identification
☐ Non-Hazard ☐ Flammable ☐ Skin Irritant ☐ Poison B ☐ Unknown ☐ Radiological

Sample Disposal (A fee may be assessed if samples are retained longer than 1 month)
☐ Return To Client ☐ Disposal By Lab ☐ Archive For _____ Months

Deliverable Requested: I, II, III, IV, Other (specify)

Special Instructions/QC Requirements:

Empty Kit Relinquished by:	Date:	Time:	Method of Shipment:

	Relinquished by	Date/Time	Company	Received by	Date/Time	Company
1	[signature]	12/3/21 12:45	GLE	[signature]		
2						
3				[signature]	12-21-21 1823	GLE

Custody Seals Intact: Δ Yes Δ No | Custody Seal No.: | Cooler Temperature(s) °C and Other Remarks:

Ver: 06/08/2021

Login Sample Receipt Checklist

Client: ARCADIS U.S. Inc

Job Number: 410-67835-1

Login Number: 67835
List Number: 1
Creator: Lugardo, Tamara

List Source: Eurofins Lancaster Laboratories Env, LLC

Question	Answer	Comment
The cooler's custody seal is intact.	True	
The cooler or samples do not appear to have been compromised or tampered with.	True	
Samples were received on ice.	False	Water present in cooler; indicates evidence of melted ice
Cooler Temperature is acceptable (</=6C, not frozen).	False	Refer to Job Narrative for details.
Cooler Temperature is recorded.	True	
WV: Container Temperature is acceptable (</=6C, not frozen).	N/A	
WV: Container Temperature is recorded.	N/A	
COC is present.	True	
COC is filled out in ink and legible.	True	
COC is filled out with all pertinent information.	True	
There are no discrepancies between the containers received and the COC.	True	
Sample containers have legible labels.	True	
Containers are not broken or leaking.	True	
Sample collection date/times are provided.	True	
Appropriate sample containers are used.	True	
Sample bottles are completely filled.	True	
There is sufficient vol. for all requested analyses.	True	
Is the Field Sampler's name present on COC?	True	
Sample custody seals are intact.	N/A	

Definitions/Glossary

Client: ARCADIS U.S. Inc
Job ID: 410-67835-1
Project/Site: Aldephi Laboratory Center

Qualifiers

LCMS

Qualifier	Qualifier Description
*5-	Isotope dilution analyte is outside acceptance limits, low biased.
*5+	Isotope dilution analyte is outside acceptance limits, high biased.
cn	Refer to Case Narrative for further detail
F2	MS/MSD RPD exceeds control limits
J	Result is less than the RL but greater than or equal to the MDL and the concentration is an approximate value.
M	Manual integrated compound.

Glossary

Abbreviation	These commonly used abbreviations may or may not be present in this report.
¤	Listed under the "D" column to designate that the result is reported on a dry weight basis
%R	Percent Recovery
1C	Result is from the primary column on a dual-column method.
2C	Result is from the confirmation column on a dual-column method.
CFL	Contains Free Liquid
CFU	Colony Forming Unit
CNF	Contains No Free Liquid
DER	Duplicate Error Ratio (normalized absolute difference)
Dil Fac	Dilution Factor
DL	Detection Limit (DoD/DOE)
DL, RA, RE, IN	Indicates a Dilution, Re-analysis, Re-extraction, or additional Initial metals/anion analysis of the sample
DLC	Decision Level Concentration (Radiochemistry)
EDL	Estimated Detection Limit (Dioxin)
LOD	Limit of Detection (DoD/DOE)
LOQ	Limit of Quantitation (DoD/DOE)
MCL	EPA recommended "Maximum Contaminant Level"
MDA	Minimum Detectable Activity (Radiochemistry)
MDC	Minimum Detectable Concentration (Radiochemistry)
MDL	Method Detection Limit
ML	Minimum Level (Dioxin)
MPN	Most Probable Number
MQL	Method Quantitation Limit
NC	Not Calculated
ND	Not Detected at the reporting limit (or MDL or EDL if shown)
NEG	Negative / Absent
POS	Positive / Present
PQL	Practical Quantitation Limit
PRES	Presumptive
QC	Quality Control
RER	Relative Error Ratio (Radiochemistry)
RL	Reporting Limit or Requested Limit (Radiochemistry)
RPD	Relative Percent Difference, a measure of the relative difference between two points
TEF	Toxicity Equivalent Factor (Dioxin)
TEQ	Toxicity Equivalent Quotient (Dioxin)
TNTC	Too Numerous To Count

Client Sample ID: ALC-B500-1-SO-(0.5-2.0)-121421

Lab Sample ID: 410-67835-1

Date Collected: 12/14/21 10:05

Matrix: Solid

Date Received: 12/21/21 18:23

Percent Solids: 83.9

Method: EPA 537(Mod) - PFAS for QSM 5.3, Table B-15

Analyte	Result	Qualifier	LOQ	LOD	DL	Unit	D	Analyzed	Dil Fac
6:2 Fluorotelomer sulfonic acid	<0.0018	UJ	0.0023	0.0018	0.0018	mg/Kg	☼	01/03/22 22:07	1
8:2 Fluorotelomer sulfonic acid	<0.0018		0.0034	0.0018	0.0018	mg/Kg	☼	01/03/22 22:07	1
NEtFOSAA	<0.00045		0.0023	0.00045	0.00045	mg/Kg	☼	01/03/22 22:07	1
NMeFOSAA	<0.00045		0.0023	0.00045	0.00045	mg/Kg	☼	01/03/22 22:07	1
Perfluorobutanesulfonic acid	<0.0018		0.0023	0.0018	0.0018	mg/Kg	☼	01/03/22 22:07	1
Perfluorobutanoic acid	<0.0018		0.0023	0.0018	0.0018	mg/Kg	☼	01/03/22 22:07	1
Perfluorodecanoic acid	**0.0030**	J	0.00068	0.00045	0.00045	mg/Kg	☼	01/03/22 22:07	1
Perfluorododecanoic acid	**0.00088**	M	0.00068	0.00045	0.00045	mg/Kg	☼	01/03/22 22:07	1
Perfluoroheptanoic acid	**0.0011**		0.00068	0.00045	0.00045	mg/Kg	☼	01/03/22 22:07	1
Perfluorohexanesulfonic acid	<0.00045		0.00068	0.00045	0.00045	mg/Kg	☼	01/03/22 22:07	1
Perfluorohexanoic acid	**0.00083**		0.00068	0.00045	0.00045	mg/Kg	☼	01/03/22 22:07	1
Perfluorononanoic acid	**0.00082**		0.00068	0.00045	0.00045	mg/Kg	☼	01/03/22 22:07	1
Perfluorooctanesulfonic acid	**0.0011**		0.00068	0.00045	0.00045	mg/Kg	☼	01/03/22 22:07	1
Perfluorooctanoic acid	**0.00047**	J M	0.00068	0.00045	0.00045	mg/Kg	☼	01/03/22 22:07	1
Perfluoropentanoic acid	**0.0022**	J	0.00068	0.00045	0.00045	mg/Kg	☼	01/03/22 22:07	1
Perfluorotetradecanoic acid	<0.00045	UJ	0.00068	0.00045	0.00045	mg/Kg	☼	01/03/22 22:07	1
Perfluorotridecanoic acid	<0.00045	UJ	0.00068	0.00045	0.00045	mg/Kg	☼	01/03/22 22:07	1
Perfluoroundecanoic acid	**0.0022**	J	0.00068	0.00045	0.00045	mg/Kg	☼	01/03/22 22:07	1

Isotope Dilution	*%Recovery*	*Qualifier*	*Limits*	*Prepared*	*Analyzed*	*Dil Fac*
M2-6:2 FTS	*105*		*50 - 150*	*12/30/21 00:11*	*01/03/22 22:07*	*1*
M2-8:2 FTS	*117*		*50 - 150*	*12/30/21 00:11*	*01/03/22 22:07*	*1*
13C2 PFTeDA	*118*		*50 - 150*	*12/30/21 00:11*	*01/03/22 22:07*	*1*
13C3 PFBS	*118*		*50 - 150*	*12/30/21 00:11*	*01/03/22 22:07*	*1*
13C4 PFBA	*119*		*50 - 150*	*12/30/21 00:11*	*01/03/22 22:07*	*1*
13C4 PFHpA	*123*		*50 - 150*	*12/30/21 00:11*	*01/03/22 22:07*	*1*
13C5 PFPeA	*121*		*50 - 150*	*12/30/21 00:11*	*01/03/22 22:07*	*1*
13C8 PFOA	*124*		*50 - 150*	*12/30/21 00:11*	*01/03/22 22:07*	*1*
13C8 PFOS	*124*		*50 - 150*	*12/30/21 00:11*	*01/03/22 22:07*	*1*
d3-NMeFOSAA	*67*		*50 - 150*	*12/30/21 00:11*	*01/03/22 22:07*	*1*
d5-NEtFOSAA	*81*		*50 - 150*	*12/30/21 00:11*	*01/03/22 22:07*	*1*
13C2-PFDoDA	*123*		*50 - 150*	*12/30/21 00:11*	*01/03/22 22:07*	*1*
13C3 PFHxS	*123*		*50 - 150*	*12/30/21 00:11*	*01/03/22 22:07*	*1*
13C5 PFHxA	*116*		*50 - 150*	*12/30/21 00:11*	*01/03/22 22:07*	*1*
13C6 PFDA	*124*		*50 - 150*	*12/30/21 00:11*	*01/03/22 22:07*	*1*
13C7 PFUnA	*125*		*50 - 150*	*12/30/21 00:11*	*01/03/22 22:07*	*1*
13C9 PFNA	*120*		*50 - 150*	*12/30/21 00:11*	*01/03/22 22:07*	*1*

General Chemistry

Analyte	Result	Qualifier	LOQ	LOD	DL	Unit	D	Analyzed	Dil Fac
Percent Moisture	**16.1**		1.0		1.0	%		12/23/21 12:18	1
Percent Solids	**83.9**		1.0		1.0	%		12/23/21 12:18	1

General Chemistry - Soluble

Analyte	Result	Qualifier	LOQ	LOD	DL	Unit	D	Analyzed	Dil Fac
pH	**7.5**	J	0.01	0.01	0.01	S.U.		12/28/21 15:37	1
Temperature	**19.8**		0.01	0.01	0.01	Degrees C		12/28/21 15:37	1

Method: D422 - Grain Size

Analyte	Result	Qualifier	LOQ	LOD	DL	Unit	D	Analyzed	Dil Fac
Gravel	**42.1**		1.0	1.0	1.0	%		12/30/21 11:30	1

Client Sample ID: ALC-B500-1-SO-(0.5-2.0)-121421

Lab Sample ID: 410-67835-1
Date Collected: 12/14/21 10:05
Matrix: Solid
Date Received: 12/21/21 18:23
Percent Solids: 83.9

Method: D422 - Grain Size (Continued)

Analyte	Result	Qualifier	LOQ	LOD	DL	Unit	D	Analyzed	Dil Fac
Sand	33.7		1.0	1.0	1.0	%		12/30/21 11:30	1
Silt	19.2		1.0	1.0	1.0	%		12/30/21 11:30	1
Clay	5.0		1.0	1.0	1.0	%		12/30/21 11:30	1
75 mm	100.0		1.0	1.0	1.0	% Passing		12/30/21 11:30	1
37.5 mm	100.0		1.0	1.0	1.0	% Passing		12/30/21 11:30	1
19 mm	76.7		1.0	1.0	1.0	% Passing		12/30/21 11:30	1
4.75 mm	57.9		1.0	1.0	1.0	% Passing		12/30/21 11:30	1
3.35 mm	56.0		1.0	1.0	1.0	% Passing		12/30/21 11:30	1
2.36 mm	54.4		1.0	1.0	1.0	% Passing		12/30/21 11:30	1
1.18 mm	53.1		1.0	1.0	1.0	% Passing		12/30/21 11:30	1
0.6 mm	47.7		1.0	1.0	1.0	% Passing		12/30/21 11:30	1
0.3 mm	34.6		1.0	1.0	1.0	% Passing		12/30/21 11:30	1
0.15 mm	26.9		1.0	1.0	1.0	% Passing		12/30/21 11:30	1
0.075 mm	24.2		1.0	1.0	1.0	% Passing		12/30/21 11:30	1
0.064 mm	23.5		1.0	1.0	1.0	% Passing		12/30/21 11:30	1
0.05 mm	21.0		1.0	1.0	1.0	% Passing		12/30/21 11:30	1
0.02 mm	13.5		1.0	1.0	1.0	% Passing		12/30/21 11:30	1
0.005 mm	5.0		1.0	1.0	1.0	% Passing		12/30/21 11:30	1
0.002 mm	3.0		1.0	1.0	1.0	% Passing		12/30/21 11:30	1
0.001 mm	1.0		1.0	1.0	1.0	% Passing		12/30/21 11:30	1

Client Sample ID: ALC-B500-2-SO-(0.5-2.0)-121421

Lab Sample ID: 410-67835-2
Date Collected: 12/14/21 11:00
Matrix: Solid
Date Received: 12/21/21 18:23
Percent Solids: 74.3

Method: EPA 537(Mod) - PFAS for QSM 5.3, Table B-15

Analyte	Result	Qualifier	LOQ	LOD	DL	Unit	D	Analyzed	Dil Fac
6:2 Fluorotelomer sulfonic acid	<0.0022	UJ	0.0027	0.0022	0.0022	mg/Kg	☼	01/03/22 22:18	1
8:2 Fluorotelomer sulfonic acid	<0.0022		0.0040	0.0022	0.0022	mg/Kg	☼	01/03/22 22:18	1
NEtFOSAA	<0.00054		0.0027	0.00054	0.00054	mg/Kg	☼	01/03/22 22:18	1
NMeFOSAA	<0.00054		0.0027	0.00054	0.00054	mg/Kg	☼	01/03/22 22:18	1
Perfluorobutanesulfonic acid	<0.0022		0.0027	0.0022	0.0022	mg/Kg	☼	01/03/22 22:18	1
Perfluorobutanoic acid	<0.0022		0.0027	0.0022	0.0022	mg/Kg	☼	01/03/22 22:18	1
Perfluorodecanoic acid	<0.00054		0.00081	0.00054	0.00054	mg/Kg	☼	01/03/22 22:18	1
Perfluorododecanoic acid	<0.00054	M	0.00081	0.00054	0.00054	mg/Kg	☼	01/03/22 22:18	1
Perfluoroheptanoic acid	<0.00054		0.00081	0.00054	0.00054	mg/Kg	☼	01/03/22 22:18	1
Perfluorohexanesulfonic acid	<0.00054		0.00081	0.00054	0.00054	mg/Kg	☼	01/03/22 22:18	1
Perfluorohexanoic acid	<0.00054		0.00081	0.00054	0.00054	mg/Kg	☼	01/03/22 22:18	1
Perfluorononanoic acid	<0.00054		0.00081	0.00054	0.00054	mg/Kg	☼	01/03/22 22:18	1
Perfluorooctanesulfonic acid	<0.00054		0.00081	0.00054	0.00054	mg/Kg	☼	01/03/22 22:18	1
Perfluorooctanoic acid	<0.00054	M	0.00081	0.00054	0.00054	mg/Kg	☼	01/03/22 22:18	1
Perfluoropentanoic acid	**0.00061**	**J**	0.00081	0.00054	0.00054	mg/Kg	☼	01/03/22 22:18	1
Perfluorotetradecanoic acid	<0.00054	UJ	0.00081	0.00054	0.00054	mg/Kg	☼	01/03/22 22:18	1
Perfluorotridecanoic acid	<0.00054		0.00081	0.00054	0.00054	mg/Kg	☼	01/03/22 22:18	1
Perfluoroundecanoic acid	<0.00054		0.00081	0.00054	0.00054	mg/Kg	☼	01/03/22 22:18	1

Isotope Dilution	*%Recovery*	*Qualifier*	*Limits*	*Prepared*	*Analyzed*	*Dil Fac*
M2-6:2 FTS	*77*		*50 - 150*	*12/30/21 00:11*	*01/03/22 22:18*	*1*
M2-8:2 FTS	*121*		*50 - 150*	*12/30/21 00:11*	*01/03/22 22:18*	*1*
13C2 PFTeDA	*92*		*50 - 150*	*12/30/21 00:11*	*01/03/22 22:18*	*1*
13C3 PFBS	*80*		*50 - 150*	*12/30/21 00:11*	*01/03/22 22:18*	*1*

Client Sample ID: ALC-B500-2-SO-(0.5-2.0)-121421
Date Collected: 12/14/21 11:00
Date Received: 12/21/21 18:23

Lab Sample ID: 410-67835-2
Matrix: Solid
Percent Solids: 74.3

Method: EPA 537(Mod) - PFAS for QSM 5.3, Table B-15 (Continued)

Isotope Dilution	%Recovery	Qualifier	Limits	Prepared	Analyzed	Dil Fac
13C4 PFBA	76		50 - 150	12/30/21 00:11	01/03/22 22:18	1
13C4 PFHpA	83		50 - 150	12/30/21 00:11	01/03/22 22:18	1
13C5 PFPeA	78		50 - 150	12/30/21 00:11	01/03/22 22:18	1
13C8 PFOA	85		50 - 150	12/30/21 00:11	01/03/22 22:18	1
13C8 PFOS	89		50 - 150	12/30/21 00:11	01/03/22 22:18	1
d3-NMeFOSAA	63		50 - 150	12/30/21 00:11	01/03/22 22:18	1
d5-NEtFOSAA	86		50 - 150	12/30/21 00:11	01/03/22 22:18	1
13C2-PFDoDA	95		50 - 150	12/30/21 00:11	01/03/22 22:18	1
13C3 PFHxS	89		50 - 150	12/30/21 00:11	01/03/22 22:18	1
13C5 PFHxA	75		50 - 150	12/30/21 00:11	01/03/22 22:18	1
13C6 PFDA	89		50 - 150	12/30/21 00:11	01/03/22 22:18	1
13C7 PFUnA	90		50 - 150	12/30/21 00:11	01/03/22 22:18	1
13C9 PFNA	84		50 - 150	12/30/21 00:11	01/03/22 22:18	1

Method: EPA 537(Mod) - PFAS for QSM 5.3, Table B-15 - RE

Analyte	Result	Qualifier	LOQ	LOD	DL	Unit	D	Analyzed	Dil Fac
6:2 Fluorotelomer sulfonic acid	<0.0021		0.0027	0.0021	0.0021	mg/Kg	☼	01/06/22 06:27	1
8:2 Fluorotelomer sulfonic acid	<0.0021		0.0040	0.0021	0.0021	mg/Kg	☼	01/06/22 06:27	1
NEtFOSAA	<0.00053	F2	0.0027	0.00053	0.00053	mg/Kg	☼	01/06/22 06:27	1
NMeFOSAA	<0.00053		0.0027	0.00053	0.00053	mg/Kg	☼	01/06/22 06:27	1
Perfluorobutanesulfonic acid	<0.0021		0.0027	0.0021	0.0021	mg/Kg	☼	01/06/22 06:27	1
Perfluorobutanoic acid	<0.0021		0.0027	0.0021	0.0021	mg/Kg	☼	01/06/22 06:27	1
Perfluorodecanoic acid	<0.00053		0.00080	0.00053	0.00053	mg/Kg	☼	01/06/22 06:27	1
Perfluorododecanoic acid	<0.00053		0.00080	0.00053	0.00053	mg/Kg	☼	01/06/22 06:27	1
Perfluoroheptanoic acid	<0.00053		0.00080	0.00053	0.00053	mg/Kg	☼	01/06/22 06:27	1
Perfluorohexanesulfonic acid	<0.00053		0.00080	0.00053	0.00053	mg/Kg	☼	01/06/22 06:27	1
Perfluorohexanoic acid	<0.00053		0.00080	0.00053	0.00053	mg/Kg	☼	01/06/22 06:27	1
Perfluorononanoic acid	<0.00053		0.00080	0.00053	0.00053	mg/Kg	☼	01/06/22 06:27	1
Perfluorooctanesulfonic acid	<0.00053		0.00080	0.00053	0.00053	mg/Kg	☼	01/06/22 06:27	1
Perfluorooctanoic acid	<0.00053		0.00080	0.00053	0.00053	mg/Kg	☼	01/06/22 06:27	1
Perfluoropentanoic acid	**0.00053**	**J M**	0.00080	0.00053	0.00053	mg/Kg	☼	01/06/22 06:27	1
Perfluorotetradecanoic acid	<0.00053		0.00080	0.00053	0.00053	mg/Kg	☼	01/06/22 06:27	1
Perfluorotridecanoic acid	<0.00053		0.00080	0.00053	0.00053	mg/Kg	☼	01/06/22 06:27	1
Perfluoroundecanoic acid	<0.00053		0.00080	0.00053	0.00053	mg/Kg	☼	01/06/22 06:27	1

Isotope Dilution	%Recovery	Qualifier	Limits	Prepared	Analyzed	Dil Fac
M2-6:2 FTS	75		50 - 150	01/04/22 18:53	01/06/22 06:27	1
M2-8:2 FTS	108		50 - 150	01/04/22 18:53	01/06/22 06:27	1
13C2 PFTeDA	82		50 - 150	01/04/22 18:53	01/06/22 06:27	1
13C3 PFBS	84		50 - 150	01/04/22 18:53	01/06/22 06:27	1
13C4 PFBA	74		50 - 150	01/04/22 18:53	01/06/22 06:27	1
13C4 PFHpA	75		50 - 150	01/04/22 18:53	01/06/22 06:27	1
13C5 PFPeA	84		50 - 150	01/04/22 18:53	01/06/22 06:27	1
13C8 PFOA	81		50 - 150	01/04/22 18:53	01/06/22 06:27	1
13C8 PFOS	88		50 - 150	01/04/22 18:53	01/06/22 06:27	1
d3-NMeFOSAA	68		50 - 150	01/04/22 18:53	01/06/22 06:27	1
d5-NEtFOSAA	77		50 - 150	01/04/22 18:53	01/06/22 06:27	1
13C2-PFDoDA	83		50 - 150	01/04/22 18:53	01/06/22 06:27	1
13C3 PFHxS	89		50 - 150	01/04/22 18:53	01/06/22 06:27	1
13C5 PFHxA	74		50 - 150	01/04/22 18:53	01/06/22 06:27	1

Client Sample ID: ALC-B500-2-SO-(0.5-2.0)-121421

Lab Sample ID: 410-67835-2
Date Collected: 12/14/21 11:00
Matrix: Solid
Date Received: 12/21/21 18:23
Percent Solids: 74.3

Method: EPA 537(Mod) - PFAS for QSM 5.3, Table B-15 - RE (Continued)

Isotope Dilution	%Recovery	Qualifier	Limits	Prepared	Analyzed	Dil Fac
13C6 PFDA	77		50 - 150	01/04/22 18:53	01/06/22 06:27	1
13C7 PFUnA	78		50 - 150	01/04/22 18:53	01/06/22 06:27	1
13C9 PFNA	81		50 - 150	01/04/22 18:53	01/06/22 06:27	1

General Chemistry

Analyte	Result	Qualifier	LOQ	LOD	DL	Unit	D	Analyzed	Dil Fac
Percent Moisture	25.7		1.0		1.0	%		12/23/21 12:18	1
Percent Solids	74.3		1.0		1.0	%		12/23/21 12:18	1

Client Sample ID: ALC-B500-FD-SO-(0.5-2.0)-121421

Lab Sample ID: 410-67835-3
Date Collected: 12/14/21 00:00
Matrix: Solid
Date Received: 12/21/21 18:23
Percent Solids: 73.3

Method: EPA 537(Mod) - PFAS for QSM 5.3, Table B-15

Analyte	Result	Qualifier	LOQ	LOD	DL	Unit	D	Analyzed	Dil Fac
6:2 Fluorotelomer sulfonic acid	<0.0021	UJ	0.0027	0.0021	0.0021	mg/Kg	☼	01/03/22 22:50	1
8:2 Fluorotelomer sulfonic acid	<0.0021		0.0040	0.0021	0.0021	mg/Kg	☼	01/03/22 22:50	1
NEtFOSAA	<0.00053		0.0027	0.00053	0.00053	mg/Kg	☼	01/03/22 22:50	1
NMeFOSAA	<0.00053		0.0027	0.00053	0.00053	mg/Kg	☼	01/03/22 22:50	1
Perfluorobutanesulfonic acid	<0.0021		0.0027	0.0021	0.0021	mg/Kg	☼	01/03/22 22:50	1
Perfluorobutanoic acid	<0.0021		0.0027	0.0021	0.0021	mg/Kg	☼	01/03/22 22:50	1
Perfluorodecanoic acid	0.0033	J	0.00080	0.00053	0.00053	mg/Kg	☼	01/03/22 22:50	1
Perfluorododecanoic acid	0.0021	M	0.00080	0.00053	0.00053	mg/Kg	☼	01/03/22 22:50	1
Perfluoroheptanoic acid	0.0017		0.00080	0.00053	0.00053	mg/Kg	☼	01/03/22 22:50	1
Perfluorohexanesulfonic acid	<0.00053		0.00080	0.00053	0.00053	mg/Kg	☼	01/03/22 22:50	1
Perfluorohexanoic acid	0.0015		0.00080	0.00053	0.00053	mg/Kg	☼	01/03/22 22:50	1
Perfluorononanoic acid	0.0010		0.00080	0.00053	0.00053	mg/Kg	☼	01/03/22 22:50	1
Perfluorooctanesulfonic acid	0.0011		0.00080	0.00053	0.00053	mg/Kg	☼	01/03/22 22:50	1
Perfluorooctanoic acid	0.00093	M	0.00080	0.00053	0.00053	mg/Kg	☼	01/03/22 22:50	1
Perfluoropentanoic acid	0.0042		0.00080	0.00053	0.00053	mg/Kg	☼	01/03/22 22:50	1
Perfluorotetradecanoic acid	<0.00053	UJ	0.00080	0.00053	0.00053	mg/Kg	☼	01/03/22 22:50	1
Perfluorotridecanoic acid	0.00053	J	0.00080	0.00053	0.00053	mg/Kg	☼	01/03/22 22:50	1
Perfluoroundecanoic acid	0.0036	J	0.00080	0.00053	0.00053	mg/Kg	☼	01/03/22 22:50	1

Isotope Dilution	%Recovery	Qualifier	Limits	Prepared	Analyzed	Dil Fac
M2-6:2 FTS	104		50 - 150	12/30/21 00:11	01/03/22 22:50	1
M2-8:2 FTS	133		50 - 150	12/30/21 00:11	01/03/22 22:50	1
13C2 PFTeDA	124		50 - 150	12/30/21 00:11	01/03/22 22:50	1
13C3 PFBS	111		50 - 150	12/30/21 00:11	01/03/22 22:50	1
13C4 PFBA	112		50 - 150	12/30/21 00:11	01/03/22 22:50	1
13C4 PFHpA	117		50 - 150	12/30/21 00:11	01/03/22 22:50	1
13C5 PFPeA	115		50 - 150	12/30/21 00:11	01/03/22 22:50	1
13C8 PFOA	111		50 - 150	12/30/21 00:11	01/03/22 22:50	1
13C8 PFOS	119		50 - 150	12/30/21 00:11	01/03/22 22:50	1
d3-NMeFOSAA	84		50 - 150	12/30/21 00:11	01/03/22 22:50	1
d5-NEtFOSAA	105		50 - 150	12/30/21 00:11	01/03/22 22:50	1
13C2-PFDoDA	123		50 - 150	12/30/21 00:11	01/03/22 22:50	1
13C3 PFHxS	114		50 - 150	12/30/21 00:11	01/03/22 22:50	1
13C5 PFHxA	108		50 - 150	12/30/21 00:11	01/03/22 22:50	1
13C6 PFDA	112		50 - 150	12/30/21 00:11	01/03/22 22:50	1
13C7 PFUnA	123		50 - 150	12/30/21 00:11	01/03/22 22:50	1

Client Sample ID: ALC-B500-FD-SO-(0.5-2.0)-121421

Lab Sample ID: 410-67835-3
Date Collected: 12/14/21 00:00
Matrix: Solid
Date Received: 12/21/21 18:23
Percent Solids: 73.3

Method: EPA 537(Mod) - PFAS for QSM 5.3, Table B-15 (Continued)

Isotope Dilution	%Recovery	Qualifier	Limits	Prepared	Analyzed	Dil Fac
13C9 PFNA	115		50 - 150	12/30/21 00:11	01/03/22 22:50	1

General Chemistry

Analyte	Result	Qualifier	LOQ	LOD	DL	Unit	D	Analyzed	Dil Fac
Percent Moisture	26.7		1.0		1.0	%		12/23/21 12:18	1
Percent Solids	73.3		1.0		1.0	%		12/23/21 12:18	1

Client Sample ID: ALC-B500-1-GW-121421

Lab Sample ID: 410-67835-4
Date Collected: 12/14/21 10:30
Matrix: Water
Date Received: 12/21/21 18:23

Method: EPA 537(Mod) - PFAS for QSM 5.3, Table B-15

Analyte	Result	Qualifier	LOQ	LOD	DL	Unit	D	Analyzed	Dil Fac
6:2 Fluorotelomer sulfonic acid	<3.6	cn UJ	4.5	3.6	3.6	ng/L		12/29/21 23:05	1
8:2 Fluorotelomer sulfonic acid	<1.8	cn	2.7	1.8	1.8	ng/L		12/29/21 23:05	1
NEtFOSAA	<0.90	cn	2.7	0.90	0.90	ng/L		12/29/21 23:05	1
NMeFOSAA	<1.1	cn	1.8	1.1	1.1	ng/L		12/29/21 23:05	1
Perfluorobutanesulfonic acid	2.6	M cn J	1.8	0.90	0.90	ng/L		12/29/21 23:05	1
Perfluorobutanoic acid	17	cn	4.5	3.6	3.6	ng/L		12/29/21 23:05	1
Perfluorodecanoic acid	1.8	cn	1.8	0.90	0.90	ng/L		12/29/21 23:05	1
Perfluorododecanoic acid	<0.90	cn UJ	1.8	0.90	0.90	ng/L		12/29/21 23:05	1
Perfluoroheptanoic acid	36	cn J	1.8	0.90	0.90	ng/L		12/29/21 23:05	1
Perfluorohexanesulfonic acid	35	cn	1.8	0.90	0.90	ng/L		12/29/21 23:05	1
Perfluorohexanoic acid	34	cn	1.8	0.90	0.90	ng/L		12/29/21 23:05	1
Perfluorononanoic acid	9.1	cn	1.8	0.90	0.90	ng/L		12/29/21 23:05	1
Perfluorooctanesulfonic acid	32	cn	1.8	0.90	0.90	ng/L		12/29/21 23:05	1
Perfluorooctanoic acid	26	cn	1.8	0.90	0.90	ng/L		12/29/21 23:05	1
Perfluoropentanoic acid	47	M cn	1.8	0.90	0.90	ng/L		12/29/21 23:05	1
Perfluorotetradecanoic acid	<0.90	cn	1.8	0.90	0.90	ng/L		12/29/21 23:05	R 1
Perfluorotridecanoic acid	<0.90	cn UJ	1.8	0.90	0.90	ng/L		12/29/21 23:05	1
Perfluoroundecanoic acid	1.7	J cn	1.8	0.90	0.90	ng/L		12/29/21 23:05	1

Isotope Dilution	%Recovery	Qualifier	Limits	Prepared	Analyzed	Dil Fac
M2-6:2 FTS	87	cn	50 - 150	12/27/21 07:45	12/29/21 23:05	1
M2-8:2 FTS	71	cn	50 - 150	12/27/21 07:45	12/29/21 23:05	1
13C2 PFTeDA	7	*5- cn	50 - 150	12/27/21 07:45	12/29/21 23:05	1
13C3 PFBS	105	cn	50 - 150	12/27/21 07:45	12/29/21 23:05	1
13C4 PFBA	87	cn	50 - 150	12/27/21 07:45	12/29/21 23:05	1
13C4 PFHpA	104	cn	50 - 150	12/27/21 07:45	12/29/21 23:05	1
13C5 PFPeA	102	cn	50 - 150	12/27/21 07:45	12/29/21 23:05	1
13C8 PFOA	100	cn	50 - 150	12/27/21 07:45	12/29/21 23:05	1
13C8 PFOS	84	cn	50 - 150	12/27/21 07:45	12/29/21 23:05	1
d3-NMeFOSAA	49	*5- cn	50 - 150	12/27/21 07:45	12/29/21 23:05	1
d5-NEtFOSAA	47	*5- cn	50 - 150	12/27/21 07:45	12/29/21 23:05	1
13C2-PFDoDA	27	*5- cn	50 - 150	12/27/21 07:45	12/29/21 23:05	1
13C3 PFHxS	108	cn	50 - 150	12/27/21 07:45	12/29/21 23:05	1
13C5 PFHxA	105	cn	50 - 150	12/27/21 07:45	12/29/21 23:05	1
13C6 PFDA	71	cn	50 - 150	12/27/21 07:45	12/29/21 23:05	1
13C7 PFUnA	45	*5- cn	50 - 150	12/27/21 07:45	12/29/21 23:05	1
13C9 PFNA	85	cn	50 - 150	12/27/21 07:45	12/29/21 23:05	1

Client Sample ID: ALC-B500-FD-GW-121421

Lab Sample ID: 410-67835-5

Date Collected: 12/14/21 00:00

Matrix: Water

Date Received: 12/21/21 18:23

Method: EPA 537(Mod) - PFAS for QSM 5.3, Table B-15

Analyte	Result	Qualifier	LOQ	LOD	DL	Unit	D	Analyzed	Dil Fac
6:2 Fluorotelomer sulfonic acid	<3.6	UJ	4.5	3.6	3.6	ng/L		12/29/21 23:37	1
8:2 Fluorotelomer sulfonic acid	<1.8		2.7	1.8	1.8	ng/L		12/29/21 23:37	1
NEtFOSAA	<0.91		2.7	0.91	0.91	ng/L		12/29/21 23:37	1
NMeFOSAA	<1.1		1.8	1.1	1.1	ng/L		12/29/21 23:37	1
Perfluorobutanesulfonic acid	**2.6**	**M J**	1.8	0.91	0.91	ng/L		12/29/21 23:37	1
Perfluorobutanoic acid	**18**	**M**	4.5	3.6	3.6	ng/L		12/29/21 23:37	1
Perfluorodecanoic acid	**2.2**		1.8	0.91	0.91	ng/L		12/29/21 23:37	1
Perfluorododecanoic acid	<0.91	UJ	1.8	0.91	0.91	ng/L		12/29/21 23:37	1
Perfluoroheptanoic acid	**36**	J	1.8	0.91	0.91	ng/L		12/29/21 23:37	1
Perfluorohexanesulfonic acid	**32**		1.8	0.91	0.91	ng/L		12/29/21 23:37	1
Perfluorohexanoic acid	**36**		1.8	0.91	0.91	ng/L		12/29/21 23:37	1
Perfluorononanoic acid	**10**		1.8	0.91	0.91	ng/L		12/29/21 23:37	1
Perfluorooctanesulfonic acid	**31**		1.8	0.91	0.91	ng/L		12/29/21 23:37	1
Perfluorooctanoic acid	**29**	**M**	1.8	0.91	0.91	ng/L		12/29/21 23:37	1
Perfluoropentanoic acid	**49**	**M**	1.8	0.91	0.91	ng/L		12/29/21 23:37	1
Perfluorotetradecanoic acid	<0.91	UJ	1.8	0.91	0.91	ng/L		12/29/21 23:37	1
Perfluorotridecanoic acid	<0.91	UJ	1.8	0.91	0.91	ng/L		12/29/21 23:37	1
Perfluoroundecanoic acid	**2.0**	J	1.8	0.91	0.91	ng/L		12/29/21 23:37	1

Isotope Dilution	*%Recovery*	*Qualifier*	*Limits*	*Prepared*	*Analyzed*	*Dil Fac*
M2-6:2 FTS	*105*		*50 - 150*	*12/27/21 07:45*	*12/29/21 23:37*	*1*
M2-8:2 FTS	*99*		*50 - 150*	*12/27/21 07:45*	*12/29/21 23:37*	*1*
13C2 PFTeDA	*53*		*50 - 150*	*12/27/21 07:45*	*12/29/21 23:37*	*1*
13C3 PFBS	*111*		*50 - 150*	*12/27/21 07:45*	*12/29/21 23:37*	*1*
13C4 PFBA	*86*		*50 - 150*	*12/27/21 07:45*	*12/29/21 23:37*	*1*
13C4 PFHpA	*121*		*50 - 150*	*12/27/21 07:45*	*12/29/21 23:37*	*1*
13C5 PFPeA	*110*		*50 - 150*	*12/27/21 07:45*	*12/29/21 23:37*	*1*
13C8 PFOA	*115*		*50 - 150*	*12/27/21 07:45*	*12/29/21 23:37*	*1*
13C8 PFOS	*106*		*50 - 150*	*12/27/21 07:45*	*12/29/21 23:37*	*1*
d3-NMeFOSAA	*66*		*50 - 150*	*12/27/21 07:45*	*12/29/21 23:37*	*1*
d5-NEtFOSAA	*68*		*50 - 150*	*12/27/21 07:45*	*12/29/21 23:37*	*1*
13C2-PFDoDA	*71*		*50 - 150*	*12/27/21 07:45*	*12/29/21 23:37*	*1*
13C3 PFHxS	*124*		*50 - 150*	*12/27/21 07:45*	*12/29/21 23:37*	*1*
13C5 PFHxA	*115*		*50 - 150*	*12/27/21 07:45*	*12/29/21 23:37*	*1*
13C6 PFDA	*102*		*50 - 150*	*12/27/21 07:45*	*12/29/21 23:37*	*1*
13C7 PFUnA	*84*		*50 - 150*	*12/27/21 07:45*	*12/29/21 23:37*	*1*
13C9 PFNA	*107*		*50 - 150*	*12/27/21 07:45*	*12/29/21 23:37*	*1*

Client Sample ID: ALC-EB-1-121421

Lab Sample ID: 410-67835-6

Date Collected: 12/14/21 11:15

Matrix: Water

Date Received: 12/21/21 18:23

Method: EPA 537(Mod) - PFAS for QSM 5.3, Table B-15

Analyte	Result	Qualifier	LOQ	LOD	DL	Unit	D	Analyzed	Dil Fac
6:2 Fluorotelomer sulfonic acid	<3.6	UJ	4.5	3.6	3.6	ng/L		12/29/21 23:48	1
8:2 Fluorotelomer sulfonic acid	<1.8		2.7	1.8	1.8	ng/L		12/29/21 23:48	1
NEtFOSAA	<0.89		2.7	0.89	0.89	ng/L		12/29/21 23:48	1
NMeFOSAA	<1.1		1.8	1.1	1.1	ng/L		12/29/21 23:48	1
Perfluorobutanesulfonic acid	<0.89		1.8	0.89	0.89	ng/L		12/29/21 23:48	1
Perfluorobutanoic acid	<3.6		4.5	3.6	3.6	ng/L		12/29/21 23:48	1
Perfluorodecanoic acid	<0.89		1.8	0.89	0.89	ng/L		12/29/21 23:48	1

Client Sample ID: ALC-EB-1-121421

Lab Sample ID: 410-67835-6

Date Collected: 12/14/21 11:15

Matrix: Water

Date Received: 12/21/21 18:23

Method: EPA 537(Mod) - PFAS for QSM 5.3, Table B-15 (Continued)

Analyte	Result	Qualifier	LOQ	LOD	DL	Unit	D	Analyzed	Dil Fac
Perfluorododecanoic acid	<0.89	UJ	1.8	0.89	0.89	ng/L		12/29/21 23:48	1
Perfluoroheptanoic acid	<0.89		1.8	0.89	0.89	ng/L		12/29/21 23:48	1
Perfluorohexanesulfonic acid	<0.89		1.8	0.89	0.89	ng/L		12/29/21 23:48	1
Perfluorohexanoic acid	<0.89		1.8	0.89	0.89	ng/L		12/29/21 23:48	1
Perfluorononanoic acid	<0.89		1.8	0.89	0.89	ng/L		12/29/21 23:48	1
Perfluorooctanesulfonic acid	<0.89		1.8	0.89	0.89	ng/L		12/29/21 23:48	1
Perfluorooctanoic acid	<0.89		1.8	0.89	0.89	ng/L		12/29/21 23:48	1
Perfluoropentanoic acid	<0.89		1.8	0.89	0.89	ng/L		12/29/21 23:48	1
Perfluorotetradecanoic acid	<0.89		1.8	0.89	0.89	ng/L		12/29/21 23:48	1
Perfluorotridecanoic acid	<0.89		1.8	0.89	0.89	ng/L		12/29/21 23:48	1
Perfluoroundecanoic acid	<0.89		1.8	0.89	0.89	ng/L		12/29/21 23:48	1

Isotope Dilution	*%Recovery*	*Qualifier*	*Limits*	*Prepared*	*Analyzed*	*Dil Fac*
M2-6:2 FTS	*97*		*50 - 150*	*12/27/21 07:45*	*12/29/21 23:48*	*1*
M2-8:2 FTS	*113*		*50 - 150*	*12/27/21 07:45*	*12/29/21 23:48*	*1*
13C2 PFTeDA	*91*		*50 - 150*	*12/27/21 07:45*	*12/29/21 23:48*	*1*
13C3 PFBS	*108*		*50 - 150*	*12/27/21 07:45*	*12/29/21 23:48*	*1*
13C4 PFBA	*120*		*50 - 150*	*12/27/21 07:45*	*12/29/21 23:48*	*1*
13C4 PFHpA	*113*		*50 - 150*	*12/27/21 07:45*	*12/29/21 23:48*	*1*
13C5 PFPeA	*118*		*50 - 150*	*12/27/21 07:45*	*12/29/21 23:48*	*1*
13C8 PFOA	*114*		*50 - 150*	*12/27/21 07:45*	*12/29/21 23:48*	*1*
13C8 PFOS	*114*		*50 - 150*	*12/27/21 07:45*	*12/29/21 23:48*	*1*
d3-NMeFOSAA	*98*		*50 - 150*	*12/27/21 07:45*	*12/29/21 23:48*	*1*
d5-NEtFOSAA	*102*		*50 - 150*	*12/27/21 07:45*	*12/29/21 23:48*	*1*
13C2-PFDoDA	*106*		*50 - 150*	*12/27/21 07:45*	*12/29/21 23:48*	*1*
13C3 PFHxS	*114*		*50 - 150*	*12/27/21 07:45*	*12/29/21 23:48*	*1*
13C5 PFHxA	*113*		*50 - 150*	*12/27/21 07:45*	*12/29/21 23:48*	*1*
13C6 PFDA	*112*		*50 - 150*	*12/27/21 07:45*	*12/29/21 23:48*	*1*
13C7 PFUnA	*109*		*50 - 150*	*12/27/21 07:45*	*12/29/21 23:48*	*1*
13C9 PFNA	*112*		*50 - 150*	*12/27/21 07:45*	*12/29/21 23:48*	*1*

Client Sample ID: ALC-EB-2-121421

Lab Sample ID: 410-67835-7

Date Collected: 12/14/21 11:20

Matrix: Water

Date Received: 12/21/21 18:23

Method: EPA 537(Mod) - PFAS for QSM 5.3, Table B-15

Analyte	Result	Qualifier	LOQ	LOD	DL	Unit	D	Analyzed	Dil Fac
6:2 Fluorotelomer sulfonic acid	<3.6	UJ	4.5	3.6	3.6	ng/L		12/29/21 23:59	1
8:2 Fluorotelomer sulfonic acid	<1.8		2.7	1.8	1.8	ng/L		12/29/21 23:59	1
NEtFOSAA	<0.91		2.7	0.91	0.91	ng/L		12/29/21 23:59	1
NMeFOSAA	<1.1		1.8	1.1	1.1	ng/L		12/29/21 23:59	1
Perfluorobutanesulfonic acid	<0.91		1.8	0.91	0.91	ng/L		12/29/21 23:59	1
Perfluorobutanoic acid	<3.6		4.5	3.6	3.6	ng/L		12/29/21 23:59	1
Perfluorodecanoic acid	<0.91		1.8	0.91	0.91	ng/L		12/29/21 23:59	1
Perfluorododecanoic acid	<0.91		1.8	0.91	0.91	ng/L		12/29/21 23:59	1
Perfluoroheptanoic acid	<0.91		1.8	0.91	0.91	ng/L		12/29/21 23:59	1
Perfluorohexanesulfonic acid	<0.91		1.8	0.91	0.91	ng/L		12/29/21 23:59	1
Perfluorohexanoic acid	<0.91		1.8	0.91	0.91	ng/L		12/29/21 23:59	1
Perfluorononanoic acid	<0.91		1.8	0.91	0.91	ng/L		12/29/21 23:59	1
Perfluorooctanesulfonic acid	<0.91		1.8	0.91	0.91	ng/L		12/29/21 23:59	1
Perfluorooctanoic acid	<0.91		1.8	0.91	0.91	ng/L		12/29/21 23:59	1

Client Sample ID: ALC-EB-2-121421

Lab Sample ID: 410-67835-7

Date Collected: 12/14/21 11:20

Matrix: Water

Date Received: 12/21/21 18:23

Method: EPA 537(Mod) - PFAS for QSM 5.3, Table B-15 (Continued)

Analyte	Result	Qualifier	LOQ	LOD	DL	Unit	D	Analyzed	Dil Fac
Perfluoropentanoic acid	<0.91	UJ	1.8	0.91	0.91	ng/L		12/29/21 23:59	1
Perfluorotetradecanoic acid	<0.91		1.8	0.91	0.91	ng/L		12/29/21 23:59	1
Perfluorotridecanoic acid	<0.91		1.8	0.91	0.91	ng/L		12/29/21 23:59	1
Perfluoroundecanoic acid	<0.91		1.8	0.91	0.91	ng/L		12/29/21 23:59	1

Isotope Dilution	*%Recovery*	*Qualifier*	*Limits*	*Prepared*	*Analyzed*	*Dil Fac*
M2-6:2 FTS	*95*		*50 - 150*	*12/27/21 07:45*	*12/29/21 23:59*	*1*
M2-8:2 FTS	*105*		*50 - 150*	*12/27/21 07:45*	*12/29/21 23:59*	*1*
13C2 PFTeDA	*79*		*50 - 150*	*12/27/21 07:45*	*12/29/21 23:59*	*1*
13C3 PFBS	*111*		*50 - 150*	*12/27/21 07:45*	*12/29/21 23:59*	*1*
13C4 PFBA	*121*		*50 - 150*	*12/27/21 07:45*	*12/29/21 23:59*	*1*
13C4 PFHpA	*110*		*50 - 150*	*12/27/21 07:45*	*12/29/21 23:59*	*1*
13C5 PFPeA	*120*		*50 - 150*	*12/27/21 07:45*	*12/29/21 23:59*	*1*
13C8 PFOA	*118*		*50 - 150*	*12/27/21 07:45*	*12/29/21 23:59*	*1*
13C8 PFOS	*111*		*50 - 150*	*12/27/21 07:45*	*12/29/21 23:59*	*1*
d3-NMeFOSAA	*95*		*50 - 150*	*12/27/21 07:45*	*12/29/21 23:59*	*1*
d5-NEtFOSAA	*101*		*50 - 150*	*12/27/21 07:45*	*12/29/21 23:59*	*1*
13C2-PFDoDA	*101*		*50 - 150*	*12/27/21 07:45*	*12/29/21 23:59*	*1*
13C3 PFHxS	*110*		*50 - 150*	*12/27/21 07:45*	*12/29/21 23:59*	*1*
13C5 PFHxA	*111*		*50 - 150*	*12/27/21 07:45*	*12/29/21 23:59*	*1*
13C6 PFDA	*109*		*50 - 150*	*12/27/21 07:45*	*12/29/21 23:59*	*1*
13C7 PFUnA	*118*		*50 - 150*	*12/27/21 07:45*	*12/29/21 23:59*	*1*
13C9 PFNA	*109*		*50 - 150*	*12/27/21 07:45*	*12/29/21 23:59*	*1*

Client Sample ID: ALC-EB-3-121421

Lab Sample ID: 410-67835-8

Date Collected: 12/14/21 11:25

Matrix: Water

Date Received: 12/21/21 18:23

Method: EPA 537(Mod) - PFAS for QSM 5.3, Table B-15

Analyte	Result	Qualifier	LOQ	LOD	DL	Unit	D	Analyzed	Dil Fac
6:2 Fluorotelomer sulfonic acid	<3.4	UJ	4.3	3.4	3.4	ng/L		12/30/21 00:09	1
8:2 Fluorotelomer sulfonic acid	<1.7		2.6	1.7	1.7	ng/L		12/30/21 00:09	1
NEtFOSAA	<0.86		2.6	0.86	0.86	ng/L		12/30/21 00:09	1
NMeFOSAA	<1.0		1.7	1.0	1.0	ng/L		12/30/21 00:09	1
Perfluorobutanesulfonic acid	<0.86		1.7	0.86	0.86	ng/L		12/30/21 00:09	1
Perfluorobutanoic acid	<3.4		4.3	3.4	3.4	ng/L		12/30/21 00:09	1
Perfluorodecanoic acid	<0.86		1.7	0.86	0.86	ng/L		12/30/21 00:09	1
Perfluorododecanoic acid	<0.86		1.7	0.86	0.86	ng/L		12/30/21 00:09	1
Perfluoroheptanoic acid	<0.86		1.7	0.86	0.86	ng/L		12/30/21 00:09	1
Perfluorohexanesulfonic acid	<0.86		1.7	0.86	0.86	ng/L		12/30/21 00:09	1
Perfluorohexanoic acid	<0.86		1.7	0.86	0.86	ng/L		12/30/21 00:09	1
Perfluorononanoic acid	<0.86		1.7	0.86	0.86	ng/L		12/30/21 00:09	1
Perfluorooctanesulfonic acid	<0.86		1.7	0.86	0.86	ng/L		12/30/21 00:09	1
Perfluorooctanoic acid	<0.86		1.7	0.86	0.86	ng/L		12/30/21 00:09	1
Perfluoropentanoic acid	<0.86		1.7	0.86	0.86	ng/L		12/30/21 00:09	1
Perfluorotetradecanoic acid	<0.86		1.7	0.86	0.86	ng/L		12/30/21 00:09	1
Perfluorotridecanoic acid	<0.86		1.7	0.86	0.86	ng/L		12/30/21 00:09	1
Perfluoroundecanoic acid	<0.86		1.7	0.86	0.86	ng/L		12/30/21 00:09	1

Isotope Dilution	*%Recovery*	*Qualifier*	*Limits*	*Prepared*	*Analyzed*	*Dil Fac*
M2-6:2 FTS	*100*		*50 - 150*	*12/27/21 07:45*	*12/30/21 00:09*	*1*

Client Sample ID: ALC-EB-3-121421

Lab Sample ID: 410-67835-8

Date Collected: 12/14/21 11:25

Matrix: Water

Date Received: 12/21/21 18:23

Method: EPA 537(Mod) - PFAS for QSM 5.3, Table B-15 (Continued)

Isotope Dilution	%Recovery	Qualifier	Limits	Prepared	Analyzed	Dil Fac
M2-8:2 FTS	106		50 - 150	12/27/21 07:45	12/30/21 00:09	1
13C2 PFTeDA	86		50 - 150	12/27/21 07:45	12/30/21 00:09	1
13C3 PFBS	111		50 - 150	12/27/21 07:45	12/30/21 00:09	1
13C4 PFBA	130		50 - 150	12/27/21 07:45	12/30/21 00:09	1
13C4 PFHpA	118		50 - 150	12/27/21 07:45	12/30/21 00:09	1
13C5 PFPeA	118		50 - 150	12/27/21 07:45	12/30/21 00:09	1
13C8 PFOA	121		50 - 150	12/27/21 07:45	12/30/21 00:09	1
13C8 PFOS	117		50 - 150	12/27/21 07:45	12/30/21 00:09	1
d3-NMeFOSAA	95		50 - 150	12/27/21 07:45	12/30/21 00:09	1
d5-NEtFOSAA	107		50 - 150	12/27/21 07:45	12/30/21 00:09	1
13C2-PFDoDA	116		50 - 150	12/27/21 07:45	12/30/21 00:09	1
13C3 PFHxS	119		50 - 150	12/27/21 07:45	12/30/21 00:09	1
13C5 PFHxA	114		50 - 150	12/27/21 07:45	12/30/21 00:09	1
13C6 PFDA	112		50 - 150	12/27/21 07:45	12/30/21 00:09	1
13C7 PFUnA	119		50 - 150	12/27/21 07:45	12/30/21 00:09	1
13C9 PFNA	108		50 - 150	12/27/21 07:45	12/30/21 00:09	1

Client Sample ID: ALC-EB-4-121421

Lab Sample ID: 410-67835-9

Date Collected: 12/14/21 11:30

Matrix: Water

Date Received: 12/21/21 18:23

Method: EPA 537(Mod) - PFAS for QSM 5.3, Table B-15

Analyte	Result	Qualifier	LOQ	LOD	DL	Unit	D	Analyzed	Dil Fac
6:2 Fluorotelomer sulfonic acid	<3.5	UJ	4.4	3.5	3.5	ng/L		12/30/21 00:20	1
8:2 Fluorotelomer sulfonic acid	<1.8		2.7	1.8	1.8	ng/L		12/30/21 00:20	1
NEtFOSAA	<0.89		2.7	0.89	0.89	ng/L		12/30/21 00:20	1
NMeFOSAA	<1.1		1.8	1.1	1.1	ng/L		12/30/21 00:20	1
Perfluorobutanesulfonic acid	<0.89		1.8	0.89	0.89	ng/L		12/30/21 00:20	1
Perfluorobutanoic acid	<3.5		4.4	3.5	3.5	ng/L		12/30/21 00:20	1
Perfluorodecanoic acid	<0.89		1.8	0.89	0.89	ng/L		12/30/21 00:20	1
Perfluorododecanoic acid	<0.89		1.8	0.89	0.89	ng/L		12/30/21 00:20	1
Perfluoroheptanoic acid	<0.89		1.8	0.89	0.89	ng/L		12/30/21 00:20	1
Perfluorohexanesulfonic acid	<0.89		1.8	0.89	0.89	ng/L		12/30/21 00:20	1
Perfluorohexanoic acid	<0.89		1.8	0.89	0.89	ng/L		12/30/21 00:20	1
Perfluorononanoic acid	<0.89		1.8	0.89	0.89	ng/L		12/30/21 00:20	1
Perfluorooctanesulfonic acid	<0.89		1.8	0.89	0.89	ng/L		12/30/21 00:20	1
Perfluorooctanoic acid	<0.89		1.8	0.89	0.89	ng/L		12/30/21 00:20	1
Perfluoropentanoic acid	<0.89		1.8	0.89	0.89	ng/L		12/30/21 00:20	1
Perfluorotetradecanoic acid	<0.89		1.8	0.89	0.89	ng/L		12/30/21 00:20	1
Perfluorotridecanoic acid	<0.89		1.8	0.89	0.89	ng/L		12/30/21 00:20	1
Perfluoroundecanoic acid	<0.89		1.8	0.89	0.89	ng/L		12/30/21 00:20	1

Isotope Dilution	%Recovery	Qualifier	Limits	Prepared	Analyzed	Dil Fac
M2-6:2 FTS	102		50 - 150	12/27/21 07:45	12/30/21 00:20	1
M2-8:2 FTS	108		50 - 150	12/27/21 07:45	12/30/21 00:20	1
13C2 PFTeDA	74		50 - 150	12/27/21 07:45	12/30/21 00:20	1
13C3 PFBS	121		50 - 150	12/27/21 07:45	12/30/21 00:20	1
13C4 PFBA	129		50 - 150	12/27/21 07:45	12/30/21 00:20	1
13C4 PFHpA	119		50 - 150	12/27/21 07:45	12/30/21 00:20	1
13C5 PFPeA	125		50 - 150	12/27/21 07:45	12/30/21 00:20	1
13C8 PFOA	125		50 - 150	12/27/21 07:45	12/30/21 00:20	1

Client Sample ID: ALC-EB-4-121421

Lab Sample ID: 410-67835-9
Matrix: Water
Date Collected: 12/14/21 11:30
Date Received: 12/21/21 18:23

Method: EPA 537(Mod) - PFAS for QSM 5.3, Table B-15 (Continued)

Isotope Dilution	%Recovery	Qualifier	Limits	Prepared	Analyzed	Dil Fac
13C8 PFOS	125		50 - 150	12/27/21 07:45	12/30/21 00:20	1
d3-NMeFOSAA	98		50 - 150	12/27/21 07:45	12/30/21 00:20	1
d5-NEtFOSAA	96		50 - 150	12/27/21 07:45	12/30/21 00:20	1
13C2-PFDoDA	104		50 - 150	12/27/21 07:45	12/30/21 00:20	1
13C3 PFHxS	123		50 - 150	12/27/21 07:45	12/30/21 00:20	1
13C5 PFHxA	122		50 - 150	12/27/21 07:45	12/30/21 00:20	1
13C6 PFDA	116		50 - 150	12/27/21 07:45	12/30/21 00:20	1
13C7 PFUnA	107		50 - 150	12/27/21 07:45	12/30/21 00:20	1
13C9 PFNA	124		50 - 150	12/27/21 07:45	12/30/21 00:20	1

Client Sample ID: ALC-FB-1-121421

Lab Sample ID: 410-67835-10
Matrix: Water
Date Collected: 12/14/21 11:10
Date Received: 12/21/21 18:23

Method: EPA 537(Mod) - PFAS for QSM 5.3, Table B-15

Analyte	Result	Qualifier	LOQ	LOD	DL	Unit	D	Analyzed	Dil Fac
6:2 Fluorotelomer sulfonic acid	<3.5	UJ	4.4	3.5	3.5	ng/L		12/30/21 00:30	1
8:2 Fluorotelomer sulfonic acid	<1.8		2.6	1.8	1.8	ng/L		12/30/21 00:30	1
NEtFOSAA	<0.88		2.6	0.88	0.88	ng/L		12/30/21 00:30	1
NMeFOSAA	<1.1		1.8	1.1	1.1	ng/L		12/30/21 00:30	1
Perfluorobutanesulfonic acid	<0.88		1.8	0.88	0.88	ng/L		12/30/21 00:30	1
Perfluorobutanoic acid	<3.5		4.4	3.5	3.5	ng/L		12/30/21 00:30	1
Perfluorodecanoic acid	<0.88		1.8	0.88	0.88	ng/L		12/30/21 00:30	1
Perfluorododecanoic acid	<0.88		1.8	0.88	0.88	ng/L		12/30/21 00:30	1
Perfluoroheptanoic acid	<0.88		1.8	0.88	0.88	ng/L		12/30/21 00:30	1
Perfluorohexanesulfonic acid	<0.88		1.8	0.88	0.88	ng/L		12/30/21 00:30	1
Perfluorohexanoic acid	<0.88		1.8	0.88	0.88	ng/L		12/30/21 00:30	1
Perfluorononanoic acid	<0.88		1.8	0.88	0.88	ng/L		12/30/21 00:30	1
Perfluorooctanesulfonic acid	<0.88		1.8	0.88	0.88	ng/L		12/30/21 00:30	1
Perfluorooctanoic acid	<0.88		1.8	0.88	0.88	ng/L		12/30/21 00:30	1
Perfluoropentanoic acid	<0.88		1.8	0.88	0.88	ng/L		12/30/21 00:30	1
Perfluorotetradecanoic acid	<0.88		1.8	0.88	0.88	ng/L		12/30/21 00:30	1
Perfluorotridecanoic acid	<0.88		1.8	0.88	0.88	ng/L		12/30/21 00:30	1
Perfluoroundecanoic acid	<0.88		1.8	0.88	0.88	ng/L		12/30/21 00:30	1

Isotope Dilution	%Recovery	Qualifier	Limits	Prepared	Analyzed	Dil Fac
M2-6:2 FTS	103		50 - 150	12/27/21 07:45	12/30/21 00:30	1
M2-8:2 FTS	109		50 - 150	12/27/21 07:45	12/30/21 00:30	1
13C2 PFTeDA	69		50 - 150	12/27/21 07:45	12/30/21 00:30	1
13C3 PFBS	114		50 - 150	12/27/21 07:45	12/30/21 00:30	1
13C4 PFBA	128		50 - 150	12/27/21 07:45	12/30/21 00:30	1
13C4 PFHpA	117		50 - 150	12/27/21 07:45	12/30/21 00:30	1
13C5 PFPeA	118		50 - 150	12/27/21 07:45	12/30/21 00:30	1
13C8 PFOA	123		50 - 150	12/27/21 07:45	12/30/21 00:30	1
13C8 PFOS	115		50 - 150	12/27/21 07:45	12/30/21 00:30	1
d3-NMeFOSAA	88		50 - 150	12/27/21 07:45	12/30/21 00:30	1
d5-NEtFOSAA	90		50 - 150	12/27/21 07:45	12/30/21 00:30	1
13C2-PFDoDA	98		50 - 150	12/27/21 07:45	12/30/21 00:30	1
13C3 PFHxS	117		50 - 150	12/27/21 07:45	12/30/21 00:30	1
13C5 PFHxA	115		50 - 150	12/27/21 07:45	12/30/21 00:30	1
13C6 PFDA	113		50 - 150	12/27/21 07:45	12/30/21 00:30	1

Client Sample ID: ALC-FB-1-121421

Lab Sample ID: 410-67835-10
Matrix: Water
Date Collected: 12/14/21 11:10
Date Received: 12/21/21 18:23

Method: EPA 537(Mod) - PFAS for QSM 5.3, Table B-15 (Continued)

Isotope Dilution	%Recovery	Qualifier	Limits	Prepared	Analyzed	Dil Fac
13C7 PFUnA	111		50 - 150	12/27/21 07:45	12/30/21 00:30	1
13C9 PFNA	113		50 - 150	12/27/21 07:45	12/30/21 00:30	1

Client Sample ID: ALC-SB-1-121421

Lab Sample ID: 410-67835-11
Matrix: Water
Date Collected: 12/14/21 11:05
Date Received: 12/21/21 18:23

Method: EPA 537(Mod) - PFAS for QSM 5.3, Table B-15

Analyte	Result	Qualifier	LOQ	LOD	DL	Unit	D	Analyzed	Dil Fac
6:2 Fluorotelomer sulfonic acid	<3.3	UJ	4.2	3.3	3.3	ng/L		12/30/21 00:41	1
8:2 Fluorotelomer sulfonic acid	<1.7		2.5	1.7	1.7	ng/L		12/30/21 00:41	1
NEtFOSAA	<0.83		2.5	0.83	0.83	ng/L		12/30/21 00:41	1
NMeFOSAA	<1.0		1.7	1.0	1.0	ng/L		12/30/21 00:41	1
Perfluorobutanesulfonic acid	<0.83		1.7	0.83	0.83	ng/L		12/30/21 00:41	1
Perfluorobutanoic acid	<3.3		4.2	3.3	3.3	ng/L		12/30/21 00:41	1
Perfluorodecanoic acid	<0.83		1.7	0.83	0.83	ng/L		12/30/21 00:41	1
Perfluorododecanoic acid	<0.83		1.7	0.83	0.83	ng/L		12/30/21 00:41	1
Perfluoroheptanoic acid	<0.83		1.7	0.83	0.83	ng/L		12/30/21 00:41	1
Perfluorohexanesulfonic acid	<0.83		1.7	0.83	0.83	ng/L		12/30/21 00:41	1
Perfluorohexanoic acid	<0.83		1.7	0.83	0.83	ng/L		12/30/21 00:41	1
Perfluorononanoic acid	<0.83		1.7	0.83	0.83	ng/L		12/30/21 00:41	1
Perfluorooctanesulfonic acid	<0.83		1.7	0.83	0.83	ng/L		12/30/21 00:41	1
Perfluorooctanoic acid	<0.83	M	1.7	0.83	0.83	ng/L		12/30/21 00:41	1
Perfluoropentanoic acid	<0.83		1.7	0.83	0.83	ng/L		12/30/21 00:41	1
Perfluorotetradecanoic acid	<0.83		1.7	0.83	0.83	ng/L		12/30/21 00:41	1
Perfluorotridecanoic acid	<0.83		1.7	0.83	0.83	ng/L		12/30/21 00:41	1
Perfluoroundecanoic acid	<0.83		1.7	0.83	0.83	ng/L		12/30/21 00:41	1

Isotope Dilution	%Recovery	Qualifier	Limits	Prepared	Analyzed	Dil Fac
M2-6:2 FTS	99		50 - 150	12/27/21 07:45	12/30/21 00:41	1
M2-8:2 FTS	102		50 - 150	12/27/21 07:45	12/30/21 00:41	1
13C2 PFTeDA	75		50 - 150	12/27/21 07:45	12/30/21 00:41	1
13C3 PFBS	110		50 - 150	12/27/21 07:45	12/30/21 00:41	1
13C4 PFBA	115		50 - 150	12/27/21 07:45	12/30/21 00:41	1
13C4 PFHpA	113		50 - 150	12/27/21 07:45	12/30/21 00:41	1
13C5 PFPeA	116		50 - 150	12/27/21 07:45	12/30/21 00:41	1
13C8 PFOA	118		50 - 150	12/27/21 07:45	12/30/21 00:41	1
13C8 PFOS	107		50 - 150	12/27/21 07:45	12/30/21 00:41	1
d3-NMeFOSAA	81		50 - 150	12/27/21 07:45	12/30/21 00:41	1
d5-NEtFOSAA	95		50 - 150	12/27/21 07:45	12/30/21 00:41	1
13C2-PFDoDA	97		50 - 150	12/27/21 07:45	12/30/21 00:41	1
13C3 PFHxS	111		50 - 150	12/27/21 07:45	12/30/21 00:41	1
13C5 PFHxA	112		50 - 150	12/27/21 07:45	12/30/21 00:41	1
13C6 PFDA	106		50 - 150	12/27/21 07:45	12/30/21 00:41	1
13C7 PFUnA	108		50 - 150	12/27/21 07:45	12/30/21 00:41	1
13C9 PFNA	107		50 - 150	12/27/21 07:45	12/30/21 00:41	1

Client Sample ID: ALC-B500-3-SO-(0.5-2.0)-121421

Lab Sample ID: 410-67835-12

Date Collected: 12/14/21 11:45
Matrix: Solid
Date Received: 12/21/21 18:23
Percent Solids: 93.5

Method: EPA 537(Mod) - PFAS for QSM 5.3, Table B-15

Analyte	Result	Qualifier	LOQ	LOD	DL	Unit	D	Analyzed	Dil Fac
6:2 Fluorotelomer sulfonic acid	<0.0017	UJ	0.0021	0.0017	0.0017	mg/Kg	☼	01/03/22 23:00	1
8:2 Fluorotelomer sulfonic acid	<0.0017		0.0031	0.0017	0.0017	mg/Kg	☼	01/03/22 23:00	1
NEtFOSAA	<0.00042		0.0021	0.00042	0.00042	mg/Kg	☼	01/03/22 23:00	1
NMeFOSAA	<0.00042		0.0021	0.00042	0.00042	mg/Kg	☼	01/03/22 23:00	1
Perfluorobutanesulfonic acid	<0.0017		0.0021	0.0017	0.0017	mg/Kg	☼	01/03/22 23:00	1
Perfluorobutanoic acid	<0.0017		0.0021	0.0017	0.0017	mg/Kg	☼	01/03/22 23:00	1
Perfluorodecanoic acid	<0.00042		0.00063	0.00042	0.00042	mg/Kg	☼	01/03/22 23:00	1
Perfluorododecanoic acid	<0.00042		0.00063	0.00042	0.00042	mg/Kg	☼	01/03/22 23:00	1
Perfluoroheptanoic acid	<0.00042		0.00063	0.00042	0.00042	mg/Kg	☼	01/03/22 23:00	1
Perfluorohexanesulfonic acid	<0.00042		0.00063	0.00042	0.00042	mg/Kg	☼	01/03/22 23:00	1
Perfluorohexanoic acid	<0.00042		0.00063	0.00042	0.00042	mg/Kg	☼	01/03/22 23:00	1
Perfluorononanoic acid	<0.00042		0.00063	0.00042	0.00042	mg/Kg	☼	01/03/22 23:00	1
Perfluorooctanesulfonic acid	<0.00042		0.00063	0.00042	0.00042	mg/Kg	☼	01/03/22 23:00	1
Perfluorooctanoic acid	<0.00042		0.00063	0.00042	0.00042	mg/Kg	☼	01/03/22 23:00	1
Perfluoropentanoic acid	<0.00042		0.00063	0.00042	0.00042	mg/Kg	☼	01/03/22 23:00	1
Perfluorotetradecanoic acid	<0.00042		0.00063	0.00042	0.00042	mg/Kg	☼	01/03/22 23:00	1
Perfluorotridecanoic acid	<0.00042		0.00063	0.00042	0.00042	mg/Kg	☼	01/03/22 23:00	1
Perfluoroundecanoic acid	<0.00042		0.00063	0.00042	0.00042	mg/Kg	☼	01/03/22 23:00	1

Isotope Dilution	*%Recovery*	*Qualifier*	*Limits*	*Prepared*	*Analyzed*	*Dil Fac*
M2-6:2 FTS	*99*		*50 - 150*	*12/30/21 00:11*	*01/03/22 23:00*	*1*
M2-8:2 FTS	*122*		*50 - 150*	*12/30/21 00:11*	*01/03/22 23:00*	*1*
13C2 PFTeDA	*118*		*50 - 150*	*12/30/21 00:11*	*01/03/22 23:00*	*1*
13C3 PFBS	*108*		*50 - 150*	*12/30/21 00:11*	*01/03/22 23:00*	*1*
13C4 PFBA	*110*		*50 - 150*	*12/30/21 00:11*	*01/03/22 23:00*	*1*
13C4 PFHpA	*114*		*50 - 150*	*12/30/21 00:11*	*01/03/22 23:00*	*1*
13C5 PFPeA	*110*		*50 - 150*	*12/30/21 00:11*	*01/03/22 23:00*	*1*
13C8 PFOA	*120*		*50 - 150*	*12/30/21 00:11*	*01/03/22 23:00*	*1*
13C8 PFOS	*113*		*50 - 150*	*12/30/21 00:11*	*01/03/22 23:00*	*1*
d3-NMeFOSAA	*52*		*50 - 150*	*12/30/21 00:11*	*01/03/22 23:00*	*1*
d5-NEtFOSAA	*68*		*50 - 150*	*12/30/21 00:11*	*01/03/22 23:00*	*1*
13C2-PFDoDA	*126*		*50 - 150*	*12/30/21 00:11*	*01/03/22 23:00*	*1*
13C3 PFHxS	*116*		*50 - 150*	*12/30/21 00:11*	*01/03/22 23:00*	*1*
13C5 PFHxA	*107*		*50 - 150*	*12/30/21 00:11*	*01/03/22 23:00*	*1*
13C6 PFDA	*117*		*50 - 150*	*12/30/21 00:11*	*01/03/22 23:00*	*1*
13C7 PFUnA	*120*		*50 - 150*	*12/30/21 00:11*	*01/03/22 23:00*	*1*
13C9 PFNA	*108*		*50 - 150*	*12/30/21 00:11*	*01/03/22 23:00*	*1*

General Chemistry

Analyte	Result	Qualifier	LOQ	LOD	DL	Unit	D	Analyzed	Dil Fac
Percent Moisture	**6.5**		1.0		1.0	%		12/23/21 12:18	1
Percent Solids	**93.5**		1.0		1.0	%		12/23/21 12:18	1

Client Sample ID: ALC-B500-4-SO-(0.5-2.0)-121421

Lab Sample ID: 410-67835-13

Date Collected: 12/14/21 12:25
Matrix: Solid
Date Received: 12/21/21 18:23
Percent Solids: 89.7

Method: EPA 537(Mod) - PFAS for QSM 5.3, Table B-15

Analyte	Result	Qualifier	LOQ	LOD	DL	Unit	D	Analyzed	Dil Fac
6:2 Fluorotelomer sulfonic acid	<0.0017	UJ	0.0021	0.0017	0.0017	mg/Kg	☼	01/03/22 23:11	1
8:2 Fluorotelomer sulfonic acid	<0.0017	UJ	0.0032	0.0017	0.0017	mg/Kg	☼	01/03/22 23:11	1

Client Sample ID: ALC-B500-4-SO-(0.5-2.0)-121421

Lab Sample ID: 410-67835-13

Date Collected: 12/14/21 12:25
Matrix: Solid
Date Received: 12/21/21 18:23
Percent Solids: 89.7

Method: EPA 537(Mod) - PFAS for QSM 5.3, Table B-15 (Continued)

Analyte	Result	Qualifier	LOQ	LOD	DL	Unit	D	Analyzed	Dil Fac
NEtFOSAA	<0.00042	UJ	0.0021	0.00042	0.00042	mg/Kg	☼	01/03/22 23:11	1
NMeFOSAA	<0.00042		0.0021	0.00042	0.00042	mg/Kg	☼	01/03/22 23:11	1
Perfluorobutanesulfonic acid	<0.0017		0.0021	0.0017	0.0017	mg/Kg	☼	01/03/22 23:11	1
Perfluorobutanoic acid	<0.0017		0.0021	0.0017	0.0017	mg/Kg	☼	01/03/22 23:11	1
Perfluorodecanoic acid	<0.00042		0.00063	0.00042	0.00042	mg/Kg	☼	01/03/22 23:11	1
Perfluorododecanoic acid	<0.00042		0.00063	0.00042	0.00042	mg/Kg	☼	01/03/22 23:11	1
Perfluoroheptanoic acid	<0.00042		0.00063	0.00042	0.00042	mg/Kg	☼	01/03/22 23:11	1
Perfluorohexanesulfonic acid	<0.00042		0.00063	0.00042	0.00042	mg/Kg	☼	01/03/22 23:11	1
Perfluorohexanoic acid	<0.00042		0.00063	0.00042	0.00042	mg/Kg	☼	01/03/22 23:11	1
Perfluorononanoic acid	<0.00042		0.00063	0.00042	0.00042	mg/Kg	☼	01/03/22 23:11	1
Perfluorooctanesulfonic acid	<0.00042		0.00063	0.00042	0.00042	mg/Kg	☼	01/03/22 23:11	1
Perfluorooctanoic acid	<0.00042	M	0.00063	0.00042	0.00042	mg/Kg	☼	01/03/22 23:11	1
Perfluoropentanoic acid	<0.00042		0.00063	0.00042	0.00042	mg/Kg	☼	01/03/22 23:11	1
Perfluorotetradecanoic acid	<0.00042		0.00063	0.00042	0.00042	mg/Kg	☼	01/03/22 23:11	1
Perfluorotridecanoic acid	<0.00042		0.00063	0.00042	0.00042	mg/Kg	☼	01/03/22 23:11	1
Perfluoroundecanoic acid	<0.00042		0.00063	0.00042	0.00042	mg/Kg	☼	01/03/22 23:11	1

Isotope Dilution	*%Recovery*	*Qualifier*	*Limits*	*Prepared*	*Analyzed*	*Dil Fac*
M2-6:2 FTS	*81*		*50 - 150*	*12/30/21 00:11*	*01/03/22 23:11*	*1*
M2-8:2 FTS	*100*		*50 - 150*	*12/30/21 00:11*	*01/03/22 23:11*	*1*
13C2 PFTeDA	*100*		*50 - 150*	*12/30/21 00:11*	*01/03/22 23:11*	*1*
13C3 PFBS	*88*		*50 - 150*	*12/30/21 00:11*	*01/03/22 23:11*	*1*
13C4 PFBA	*94*		*50 - 150*	*12/30/21 00:11*	*01/03/22 23:11*	*1*
13C4 PFHpA	*96*		*50 - 150*	*12/30/21 00:11*	*01/03/22 23:11*	*1*
13C5 PFPeA	*98*		*50 - 150*	*12/30/21 00:11*	*01/03/22 23:11*	*1*
13C8 PFOA	*101*		*50 - 150*	*12/30/21 00:11*	*01/03/22 23:11*	*1*
13C8 PFOS	*96*		*50 - 150*	*12/30/21 00:11*	*01/03/22 23:11*	*1*
d3-NMeFOSAA	*92*		*50 - 150*	*12/30/21 00:11*	*01/03/22 23:11*	*1*
d5-NEtFOSAA	*102*		*50 - 150*	*12/30/21 00:11*	*01/03/22 23:11*	*1*
13C2-PFDoDA	*98*		*50 - 150*	*12/30/21 00:11*	*01/03/22 23:11*	*1*
13C3 PFHxS	*96*		*50 - 150*	*12/30/21 00:11*	*01/03/22 23:11*	*1*
13C5 PFHxA	*92*		*50 - 150*	*12/30/21 00:11*	*01/03/22 23:11*	*1*
13C6 PFDA	*95*		*50 - 150*	*12/30/21 00:11*	*01/03/22 23:11*	*1*
13C7 PFUnA	*90*		*50 - 150*	*12/30/21 00:11*	*01/03/22 23:11*	*1*
13C9 PFNA	*95*		*50 - 150*	*12/30/21 00:11*	*01/03/22 23:11*	*1*

General Chemistry

Analyte	Result	Qualifier	LOQ	LOD	DL	Unit	D	Analyzed	Dil Fac
Percent Moisture	**10.3**		1.0		1.0	%		12/23/21 12:18	1
Percent Solids	**89.7**		1.0		1.0	%		12/23/21 12:18	1

Eurofins Lancaster Laboratories Env, LLC
2425 New Holland Pike
Lancaster, PA 17601
Phone: 717-656-2300 Fax: 717-656-2681

Chain of Custody Record

eurofins Environment Testing America

Client Information (Sub Contract Lab)	Sampler:	Lab PM: Gordon, Stephen J	Carrier Tracking No(s):	COC No: 410-1167614.1
Client Contact: Shipping/Receiving	Phone:	E-Mail: Stephen.Gordon@eurofinset.com	State of Origin: Maryland	Page: Page 1 of 1
Company: CT Laboratories		Accreditations Required (See note): Dept. of Defense ELAP - A2LA		Job #: 410-67835-1
Address: Environmental & Analytical Services, 1230 Lange Court,	Due Date Requested: 1/14/2022	Analysis Requested		Preservation Codes:
City: Baraboo	TAT Requested (days):			A - HCL M - Hexane B - NaOH N - None C - Zn Acetate O - AsNaO2 D - Nitric Acid P - Na2O4S E - NaHSO4 Q - Na2SO3 F - MeOH R - Na2S2O3 G - Amchlor S - H2SO4 H - Ascorbic Acid T - TSP Dodecahydrate I - Ice U - Acetone J - DI Water V - MCAA K - EDTA W - pH 4-5 L - EDA Z - other (specify)
State, Zip: WI, 53913				
Phone:	PO #:			
Email:	WO #:			Other:
Project Name: Aldephi Laboratory Center	Project #: 41008690			
Site:	SSOW#:			

Folder #: 166762
Company: EUROFINS LANCASTER LAB
Project: ALDEPHI LABORATORY CENTE
Logged By: erc PM: BMS

Transfer file EDD.
HLC 2013 12-29-2021

Sample Identification - Client ID (Lab ID)	Sample Date	Sample Time	Sample Type (C=comp, G=grab)	Matrix (W=water, S=solid, O=waste/oil, BT=Tissue, A=Air)	Field Filtered Sample (Yes or No)	Perform MS/MSD (Yes or No)	SUB (Total Organic Carbon)/ SW846 9060A	Total Numb	Special Instructions/Note:
			Preservation Code:						
ALC-B500-1-SO-(0.5-2.0)-121421 (410-67835-1)	12/14/21	10:05 Eastern		Solid			X	1	1058842

Note: Since laboratory accreditations are subject to change, Eurofins Lancaster Laboratories Env places the ownership of method, analyte & accreditation compliance upon out subcontract laboratories. This sample shipment is forwarded under chain-of-custody. If the laboratory does not currently maintain accreditation in the State of Origin listed above for analysis/tests/matrix being analyzed, the samples must be shipped back to the Eurofins Lancaster Laboratories Env laboratory or other instructions will be provided. Any changes to accreditation status should be brought to Eurofins Lancaster Laboratories Env attention immediately. If all requested accreditations are current to date, return the signed Chain of Custody attesting to said compliance to Eurofins Lancaster Laboratories Env.

Possible Hazard Identification	Sample Disposal (A fee may be assessed if samples are retained longer than 1 month)
Unconfirmed	☐ Return To Client ☐ Disposal By Lab ☐ Archive For _____ Months
Deliverable Requested: I, II, III, IV, Other (specify) Primary Deliverable Rank: 2	Special Instructions/QC Requirements:

Empty Kit Relinquished by:	Date:	Time:	Method of Shipment:

Relinquished by:	Date/Time:	Company	Received by:	Date/Time:	Company
Hawk Lott	12-29-2021 ELE	1525			
Relinquished by:	Date/Time:	Company	Received by:	Date/Time:	Company
			erc	12/30/21 1330	ELE
Relinquished by:	Date/Time:	Company	Received by:	Date/Time:	Company
			erc	12/30/21 1324	

Custody Seals Intact: Δ Yes Δ No	Custody Seal No.: N/A	Cooler Temperature(s) °C and Other Remarks: 3.3 Ice 28

CT LABORATORIES

delivering more than data from your environmental analyses

Sample Condition Report

Folder #:	166762	Print Date / Time:	12/30/2021	13:23	
Client:	EUROFINS LANCASTER LAB ENV LLC	Received Date / Time / By:	12/30/2021	12:30	erc
Project Name:	ALDEPHI LABORATORY CENTER	Log-In Date / Time / By:	12/30/2021	13:23	erc
Project Phase:		Project #:	41008690	PM:	BMS
Coolers:	UNMARKED	Temperature:	3.3 C	On Ice:	**Y**
Custody Seals Present :	**N**	COC Present:?	**Y**	Complete?	**Y**
Seal Intact?	**N**	Numbers:	N/A		
Ship Method:	FEDEX EXPRESS	Tracking Number:	1036 8604 2375		
Adequate Packaging:	**Y**	Temp Blank Enclosed?	**Y**		

Notes: THE SAMPLE WAS RECEIVED IN GOOD CONDITION ON ICE.

THERE WERE NOT ANY CUSTODY SEALS PRESENT ON THE COOLER UPON RECEIPT; HOWEVER, THE SHIPPING TAPE WAS INTACT.

Sample ID / Description	Container Type	Cond. Code	pH OK?/Filtered?	Tests
1088842 410-67835-1				
	SOLIDS	1	/	%SOL,TOC
	Total # of Containers of Type (*SOLIDS*) = 1			

Condition Code	*Condition Description*
1	Sample Received OK

ANALYTICAL SAMPLE DATA

EUROFINS LANCASTER LAB ENV LLC
STEPHEN GORDON
2425 NEW HOLLAND PIKE
LANCASTER, PA 17601

Project Name: ALDEPHI LABORATORY CENTER
Project Phase:
Project #: 41008690
Folder #: 166762
Purchase Order #: JOB # 410-67835-1
Contract #: 3462

Arrival Temperature: 3.3
Report Date: 1/6/2022
Date Received: 12/30/2021
Reprint Date: 1/6/2022

Copy: ELLE_Subcontracting@eurofinsUS

CT LAB#: 1088842 Sample Description: 410-67835-1 Client Sample #: ALC-B500-1-SO-(0.5-2.0)-121421 Sampled: 12/14/2021 10:05

Analyte	Result		Units	DL	DOD LOD	DOD LOQ	RL	DF	Qualifier	Prep Date/Time	Analysis Date/Time	Analyst	Method
Inorganic Results													
Solids, Percent	***83.8***		%					1.00			12/31/21 09:42	MRZ	EPA 8000C
Total Organic Carbon	***12700***	J-	mg/kg	190	480	600	600	1.00			1/3/22 11:43	KMT	L-Kahn/9060A

Unless specifically stated to the contrary, soil/sediment/sludge sample results reported on a Dry Weight Basis

Adelphi Laboratory Center PFAS PA/SI

DATA REVIEW

Adelphi, Maryland

Perfluoroalkyl Substances (PFAS) Analysis

SDG #410-79801-1

Analyses Performed By:
Eurofins Lancaster Laboratories Environmental
Lancaster, Pennsylvania

Report #45362R
Review Level: Stage 4
Project: 30001997.40007

SUMMARY

This data quality assessment summarizes the review of Sample Delivery Group (SDG) # 410-79801-1 for samples collected in association with the Adelphi Laboratory Center Site. The review was conducted as a Stage 4 evaluation and included review of data package completeness. Only analytical data associated with constituents of concern were reviewed for this validation. Field documentation was not included in this review. Included with this assessment are the validation annotated sample result sheets, and chain of custody. Analyses were performed on the following samples:

Sample ID	Lab ID	Matrix	Sample Collection Date	Parent Sample	Analysis		
					PFAS	TOC	pH
ALC-A4-1-GW-041222	410-79801-1	Water	4/12/2022		X		

Note:

ANALYTICAL DATA PACKAGE DOCUMENTATION

The table below is the evaluation of the data package completeness.

Items Reviewed	Reported		Performance Acceptable		Not Required
	No	Yes	No	Yes	
1. Sample receipt condition		X		X	
2. Requested analyses and sample results		X		X	
3. Master tracking list		X		X	
4. Methods of analysis		X		X	
5. Reporting limits		X		X	
6. Sample collection date		X	X		
7. Laboratory sample received date		X		X	
8. Sample preservation verification (as applicable)		X		X	
9. Sample preparation/extraction/analysis dates		X		X	
10. Fully executed Chain-of-Custody (COC) form		X		X	
11. Narrative summary of QA or sample problems provided		X		X	
12. Data Package Completeness and Compliance		X		X	

Note:
QA - Quality Assurance

1. The sample identification (ID) on the chain of custody (COC) has a suffix of 041122, which indicates the sample collection date. The collection date column on the COC indicates the sample was collected on 4/12/2022. The project team was contacted, and the actual collection date is 4/12/2022.

ORGANIC ANALYSIS INTRODUCTION

Analyses were performed according to United States Environmental Protection Agency (USEPA) Modified Method 537. Data were reviewed in accordance with USEPA Method 537, ELLE SOPs T-PFAS-WI12031 and T-PFAS-WI14355, Department of Defense (DoD) Quality Systems Manual (QSM) 5.3, DoD General Data Validation Guidelines, November 2019, DoD Final Data Validation Guidelines Module 3: PFAS, May 2020, and Final Programmatic Uniform Federal Policy-Quality Assurance Project Plan USAEC PFAS PA/SI Active Army Installations, October 2019 (Arcadis).

The data review process is an evaluation of data on a technical basis rather than a determination of contract compliance. As such, the standards against which the data are being weighed may differ from those specified in the analytical method. It is assumed that the data package represents the best efforts of the laboratory and had already been subjected to adequate and sufficient quality review prior to submission.

During the review process, laboratory qualified, and unqualified data are verified against the supporting documentation. Based on this evaluation, qualifier codes may be added, deleted, or modified by the data reviewer. Per DoD General Data Validation Guidelines November 2019 Revision 1 Section 4.8 states; "The following provides a brief explanation of the DoD data validation qualifiers assigned to results during the data review process by a data validator. The reviewer should use these qualifiers, as applicable, unless other data qualifiers are specified in a project related document, such as a QAPP. If other qualifiers are used, a complete explanation of those qualifiers should accompany the data validation report." Below are the qualifier codes that may be applied in this validation report:

- Concentration (C) Qualifiers
  - U The analyte was not detected and was reported as less than the LOD. The LOD has been adjusted for any dilution or concentration of the sample.
  - B The compound has been found in the sample as well as its associated blank, its presence in the sample may be suspect.
- Quantitation (Q) Qualifiers
  - E The compound was quantitated above the calibration range.
  - D Concentration is based on a diluted sample analysis.
- Validation Qualifiers
  - J The reported result was an estimated value with an unknown bias.
  - J+ The result was an estimated quantity, but the result may be biased high.
  - J- The result was an estimated quantity, but the result may be biased low.
  - UJ The analyte was not detected and was reported as less than the LOD. However, the associated numerical value is approximate.
  - UB Compound considered non-detect at the listed value due to associated blank contamination.
  - X The sample results (including non-detects) were affected by serious deficiencies in the ability to analyze the sample and to meet published method and project quality control criteria. The presence or absence of the analyte cannot be substantiated by the data provided. Acceptance or rejection of the data should be decided by the project team (which should include a project chemist), but exclusion of the data is recommended.

A fact to keep in mind is that no compound concentration, even if it has passed all QC tests, is guaranteed to be accurate. Strict QC serves to increase confidence in data, but any value potentially contains error.

PERFLUOROALKYL SUBSTANCES (PFAS) ANALYSES

1. Holding Times

The specified holding times for the following methods are presented in the following table.

Method	Matrix	Holding Time	Preservation
USEPA modified 537 per DoD QSM 5.3	Soil	28 days to extraction; 28 days from extraction to analysis	Cool to <6 °C
	Water	28 days to extraction; 28 days from extraction to analysis	Cool to <6 °C

All samples were analyzed within the specified holding time criteria.

The holding time has been changed from the original holding time documented in EPA 537 of 14 days for extraction to 28 days. This was documented in EPA Technical Brief EPA/600/F-17/022h Updated January 2020. Utilizing the new guidance of 28 days all samples were analyzed within the specified holding time criteria.

2. Blank Contamination

Quality assurance (QA) blanks (i.e., method, instrument, and equipment rinse blanks) are prepared to identify any contamination which may have been introduced into the samples during sample preparation or field activity. Instrument blanks measure carryover in the instrument from one sample to another. Method blanks measure laboratory contamination. Equipment rinse blanks measure contamination of samples during field operations.

A blank action level (BAL) of five times the concentration of a detected compound in an associated blank is calculated for QA blanks containing concentrations greater than the detection limit (DL). The BAL is compared to the associated sample results to determine the appropriate qualification of the sample results, if needed.

Compounds were not detected above the DL in the associated blanks; therefore, detected sample results were not associated with blank contamination.

3. Mass Calibration

Mass calibration and system performance were acceptable.

4. Calibration

Satisfactory instrument calibration is established to ensure that the instrument is capable of producing acceptable quantitative data. An initial calibration demonstrates that the instrument is capable of acceptable performance at the beginning of an experimental sequence. The continuing calibration verifies that the instrument daily performance is satisfactory.

4.1 Initial Calibration

The percent relative standard deviation (%RSD) of the response factors (RF) must be less than 20%, or for linear calibration, $r^2 \geq 0.99$. Analytes must be within 70-130% of their true value for each calibration standard.

All compounds associated with initial calibration and initial calibration verification (ICV) standards were within the control limits.

4.2 Continuing Calibration

All target compounds associated with the continuing calibration standard must exhibit a percent difference (%D) less than the control limit of 30%.

All compounds associated with the continuing calibration verification (CCV) standards were within the control limits.

4.3 Instrument Sensitivity Check (ISC)

The ISC concentration must be at the LOQ. All target compounds associated with the ISC must exhibit a percent recovery (%R) of 70 to 130%.

All compounds associated with ISC recoveries were within control limits.

4.4 Ion Transitions

Quantitation of analytes must use the ion transitions documented in DoD QSM 5.3 Table B-15.

The ion transitions were as specified in DoD QSM 5.3.

5. Extracted Internal Standards (EIS)

Labeled standards must be added to all field samples and QC samples prior to extraction. EIS recoveries must be within 50% to 150% of ICAL midpoint standard area or area measured in the initial CCV on days when ICAL not performed.

Sample locations associated with EIS exhibiting recoveries outside of the control limits are presented in the following table.

Sample Locations	EIS	Associated Compound	EIS %R	RE EIS %R
ALC-A4-1-GW-041222	13C2 PFTeDA	Perfluorotetradecanoic acid	**< 50% but > 20%**	<20%

Where a re-extracted analysis was performed, results are reported from the analysis in bold above.

The criteria used to evaluate the EIS recoveries are presented in the following table. In the case of an EIS deviation, the sample results associated with the EIS are qualified as documented in the table below.

Control Limit	Sample Result	Qualification
> 150%	Non-detect	No Action
	Detect	J-
< 50% but > 20%	Non-detect	UJ
	Detect	J+
< 20%	Non-detect	UX
	Detect	X

6. Matrix Spike/Matrix Spike Duplicate (MS/MSD) Analysis

MS/MSD data are used to assess the precision and accuracy of the analytical method. The compounds used to perform the MS/MSD analysis must exhibit a percent recovery within the DoD QSM 5.3

acceptance limits. The relative percent difference (RPD) between the MS/MSD recoveries must be ≤ 30%.

A MS/MSD analysis was not performed on a sample location associated with this SDG.

7. Laboratory Control Sample/ Laboratory Control Sample Duplicate (LCS/LCSD) Analysis

The LCS/LCSD analysis is used to assess the accuracy of the analytical method independent of matrix interferences. The compounds associated with the LCS/LCSD analysis must exhibit a percent recovery within the DoD QSM 5.3 acceptance limits.

All compounds associated with the LCS/LCSD analysis exhibited recoveries within the control limits.

8. Field Duplicate Analysis

Field duplicate analysis is used to assess the overall precision of the field sampling procedures and analytical method. A control limit of 35% for water matrices and 50% for soils is applied to the RPD between the parent sample and the field duplicate. In the instance when the parent and/or duplicate sample concentrations are less than or equal to 5 times the LOQ, a control limit of two times the LOQ is applied for water matrices and three time the LOQ for soil matrices.

A field duplicate was not collected for a sample location associated with this SDG.

9. Compound Identification

PFC analytes are identified by using the compound's ion abundance ratios, signal-to-noise values, and relative retention times.

All identified compounds met method criteria.

Note a number of results were manually integrated which were spot checked. The manual quantitation (M) laboratory qualifier has been preserved with the data as informational data for the end user; there was no impact on the data usability. The manual quantitation (M) laboratory qualifier associated with data reported as non-detect have been removed.

10. System Performance and Overall Assessment

Overall system performance was acceptable. Other than for those deviations specifically mentioned in this review, the overall data quality is within the guidelines specified in the method.

DATA VALIDATION CHECKLIST FOR PFAS

PFAS: 537M/DoD QSM 5.3	Reported		Performance Acceptable		Not Required
	No	Yes	No	Yes	
LIQUID CHROMATOGRAPHY/MASS SPECTROMETRY (LC/MS/MS)					
Stage 2 Validation					
Holding times		X		X	
Reporting limits (units)		X		X	
Blanks					
A. Method blanks		X		X	
B. Equipment/Field blanks	X				X
C. Source blanks	X				X
Laboratory Control Sample (LCS) %R		X		X	
Laboratory Control Sample Duplicate(LCSD) %R		X		X	
LCS/LCSD Precision (RPD)		X		X	
Matrix Spike (MS) %R	X				X
Matrix Spike Duplicate(MSD) %R	X				X
MS/MSD Precision (RPD)	X				X
Field Duplicate (RPD)	X				X
Extracted Internal Standard %R		X	X		
Dilution Factor		X		X	
Moisture Content	X				X
Stage 3/4 Validation					
Instrument tune and performance check		X		X	
Initial calibration %RSDs		X		X	
Continuing calibration %Ds		X		X	
Instrument sensitivity check		X		X	
Ion transitions used		X		X	
Compound identification and quantitation					
A. Reconstructed ion chromatograms		X		X	
B. Quantitation Reports		X		X	
C. RT of sample compounds within the established RT windows		X		X	
D. Ion Ratio %R		X		X	

PFAS: 537M/DoD QSM 5.3	Reported		Performance Acceptable		Not Required
	No	Yes	No	Yes	
LIQUID CHROMATOGRAPHY/MASS SPECTROMETRY (LC/MS/MS)					
E. Transcription/calculations acceptable		X		X	
F. Reporting limits adjusted to reflect sample dilutions		X		X	

Notes:

%RSD	Relative standard deviation
%R	Percent recovery
RPD	Relative percent difference
%D	Percent difference

VALIDATION PERFORMED BY: Lyndi Mott, Ryan Bennett, Arcadis

SIGNATURE: 

Signature: 

DATE: May 2, 2022

PEER REVIEW: Dennis Capria, Arcadis

DATE: May 17, 2022

Stage 3 / 4
PFAS Calibration Standards %D

SDG #: 410-79801-1 Date: 5/2/2022
Lab: Eurofins Lancaster Page: 1
Project: Adelphi Laboratory Center PFAS PA/SI Validated by: RLB

Method: EPA modified 537 per DoD QSM 5.3

PFOS 04/16/2022 Calibration

Cal Conc ng/ml	Std Area	EIS Area	EIS Conc	Area Ratio	Calculated RF	Avg RF	Calc Amount	Tvalue	Calculated % D	Reported % D	
0.185	177172	7326385	9.56	0.024183	1.249659	1.2399	0.186456	0.185	0.787	0.7	MATCH
0.463	428586	7021333	9.56	0.061041	1.260362	1.2399	0.470641	0.463	1.650	1.7	MATCH
1.85	1896915	7702545	9.56	0.246271	1.2726231	1.2399	1.898825	1.85	2.639	2.6	MATCH
7.4	6588869	6772084	9.56	0.972946	1.2569405	1.2399	7.501701	7.4	1.374	1.3	MATCH
18.5	17058949	6544924	9.56	2.60644	1.3468953	1.2399	20.09643	18.5	8.629	8.6	MATCH
46.3	35767707	6335422	9.56	5.645671	1.1657152	1.2399	43.52981	46.3	-5.983	-5.9	MATCH
92.6	63438148	5805949	9.56	10.9264	1.1280392	1.2399	84.24585	92.6	-9.022	-9	MATCH
				Avg RF	1.2400335						

Concentration ng/ml = (Peak area ratio/Avg RF) x EIS concentration

Stage 3 / 4
PFAS ICV CCV Standards %D

SDG #: 410-79801-1 Date: 5/2/2022
Lab: Eurofins Lancaster Page: 2
Project: Adelphi Laboratory Center PFAS PA/SI Validated by: RLB

Method: EPA modified 537 per DoD QSM 5.3

ICV 410-245261/9 04/16/2022 10:03 Page 1176 of SDG 410-79801-1

Analyte	Analyte Area	EIS Area	EIS Conc	Area Ratio	Avg RF	Calc Amount	Tvalue	Calculated % D	Reported % D	
PFHxS	1588629	7335633	9.46	0.216563	1.1217	1.826414	1.82	0.35	0.1	Match
PFHxA	1606841	8000143	10	0.200852	0.9602	2.091768	2	4.59	4.6	Match
PFOS	1623070	6550694	9.56	0.247771	1.2399	1.910386	1.85	3.26	3.2	Match

Concentration ng/ml = (Peak area ratio/Avg RF) x EIS concentration

CCVIS 410-245395/1 04/18/2022 08:17 Page 1192 of SDG 410-79801-1

Analyte	Analyte Area	EIS Area	EIS Conc	Area Ratio	Avg RF	Calc Amount	Tvalue	Calculated % D	Reported % D	
PFHxS	446714	8636100	9.46	0.051726	1.1217	0.436241	0.456	-4.33	-4.3	Match
PFHxA	446226	8954387	10	0.049833	0.9602	0.518988	0.5	3.80	3.8	Match
PFOS	454039	7576799	9.56	0.059925	1.2399	0.462039	0.463	-0.21	-0.2	Match

Concentration ng/ml = (Peak area ratio/Avg RF) x EIS concentration

Stage 3 / 4
PFAS LCS

SDG #:	410-79801-1	Date:	5/2/2022
Lab:	Eurofins Lancaster	Page:	3
Project:	Adelphi Laboratory Center PFAS PA/SI	Validated by:	RLB

Method: EPA modified 537 per DoD QSM 5.3

LCS ID	LCS 410-245184/2-A
ANALYTE	PFHxA
REPORTED LCS %R	102
REPORTED LCSD %R	NA
REPORTED RPD	NA

$$\%R = \frac{100 * \text{LCS Concentration}}{\text{LCS TV}} \qquad RPD = \frac{100 * |\text{LCS \%R} - \text{LCSD \%R}|}{\text{Average of LCS LCSD \%R}}$$

LCS Concentration	26.1	LCS %R	101.9531 MATCH
LCSD Concentration		LCSD %R	#DIV/0!
LCS TV	25.6	RPD	#DIV/0!
LCSD TV			

Stage 3 / 4
PFAS Sample Concentration

SDG #: 410-79801-1 Date: 5/2/2022
Lab: Eurofins Lancaster Page: 4
Project: Adelphi Laboratory Center PFAS PA/SI Validated by: RLB

Method: EPA modified 537 per DoD QSM 5.3

ALC-A4-1-GW-041222 Lab ID: 410-79801-1 Page 783 of SDG 410-79801-1
FV= 1ml

Analyte	Analyte Area	EIS Area	EIS Conc	Area Ratio	Avg RF	Calculated Amount ng/ml	Sample Volume mls	Calculated ng/L	Reported Value ng/L	
PFHxS	855253	8113945	9.46	0.105405	1.1217	0.89	275.9	3.22	3.2	Match
PFHxA	471268	7588194	10	0.062105	0.9602	0.65	275.9	2.34	2.3	Match
PFOS	907612	6743038	9.56	0.1346	1.2399	1.04	275.9	3.76	3.8	Match

Concentration ng/ml = (Peak area ratio/Avg RF) x DF x EIS concentration
Concentration ng/L = concentration ng/ml / (sample volume/1000)

Stage 3 / 4
PFAS EIS

SDG #: 410-79801-1 Date: 5/2/2022
Lab: Eurofins Lancaster Page: 5
Project: Adelphi Laboratory Center PFAS PA/SI Validated by: RLB

Method: EPA modified 537 per DoD QSM 5.3

ALC-A4-1-GW-041222 Lab ID: 410-79801-1
EIS 13C2 PFTeDA
REPORTED EIS %R 47

$$\%R = \frac{100 * \text{EIS Concentration}}{\text{EIS TV}}$$

EIS Concentration 4.71
EIS TV 10.000 Lab Reports EIS %R based on true value
%R 47.1 MATCH

$$\%R = \frac{100 * \text{EIS Area}}{\text{CCV 100 EIS Area}}$$

EIS Area 5808657 Page 787 of SDG 410-79801-1
CCV 100 EIS Area 11004000 Page774 of SDG 410-79801-1
%R 52.8

DoD QSM 5.3 specifies EIS %R calculated from area compared to initial CCV.
Lab supplies area counts on Form VIII in Stage 4 data package.
Form VIII is reviewed for EIS %R exceedances.

CHAIN OF CUSTODY AND SAMPLE ANALYSIS DATA SHEETS

Environmental Analysis Request

410-79801 Chain of Custody

eurofins | Lancaster Laboratories Environmental

Acct. # ~~13329~~ Group # _____ Sample # _____

| | | |

Login Sample Receipt Checklist

Client: ARCADIS U.S. Inc

Job Number: 410-79801-1

Login Number: 79801
List Number: 1
Creator: Leakway, Christian

List Source: Eurofins Lancaster Laboratories Environment Testing, LLC

Question	Answer	Comment
The cooler's custody seal is intact.	N/A	
The cooler or samples do not appear to have been compromised or tampered with.	True	
Samples were received on ice.	True	
Cooler Temperature is acceptable (</=6C, not frozen).	True	
Cooler Temperature is recorded.	True	
WV: Container Temperature is acceptable (</=6C, not frozen).	N/A	
WV: Container Temperature is recorded.	N/A	
COC is present.	True	
COC is filled out in ink and legible.	True	
COC is filled out with all pertinent information.	True	
There are no discrepancies between the containers received and the COC.	True	
Sample containers have legible labels.	True	
Containers are not broken or leaking.	True	
Sample collection date/times are provided.	True	
Appropriate sample containers are used.	True	
Sample bottles are completely filled.	True	
There is sufficient vol. for all requested analyses.	True	
Is the Field Sampler's name present on COC?	True	
Sample custody seals are intact.	N/A	

Definitions/Glossary

Client: ARCADIS U.S. Inc
Job ID: 410-79801-1
Project/Site: Adelphi Laboratory Center

Qualifiers

LCMS

Qualifier	Qualifier Description
*5-	Isotope dilution analyte is outside acceptance limits, low biased.
J	Result is less than the RL but greater than or equal to the MDL and the concentration is an approximate value.
M	Manual integrated compound.

Glossary

Abbreviation	These commonly used abbreviations may or may not be present in this report.
¤	Listed under the "D" column to designate that the result is reported on a dry weight basis
%R	Percent Recovery
1C	Result is from the primary column on a dual-column method.
2C	Result is from the confirmation column on a dual-column method.
CFL	Contains Free Liquid
CFU	Colony Forming Unit
CNF	Contains No Free Liquid
DER	Duplicate Error Ratio (normalized absolute difference)
Dil Fac	Dilution Factor
DL	Detection Limit (DoD/DOE)
DL, RA, RE, IN	Indicates a Dilution, Re-analysis, Re-extraction, or additional Initial metals/anion analysis of the sample
DLC	Decision Level Concentration (Radiochemistry)
EDL	Estimated Detection Limit (Dioxin)
LOD	Limit of Detection (DoD/DOE)
LOQ	Limit of Quantitation (DoD/DOE)
MCL	EPA recommended "Maximum Contaminant Level"
MDA	Minimum Detectable Activity (Radiochemistry)
MDC	Minimum Detectable Concentration (Radiochemistry)
MDL	Method Detection Limit
ML	Minimum Level (Dioxin)
MPN	Most Probable Number
MQL	Method Quantitation Limit
NC	Not Calculated
ND	Not Detected at the reporting limit (or MDL or EDL if shown)
NEG	Negative / Absent
POS	Positive / Present
PQL	Practical Quantitation Limit
PRES	Presumptive
QC	Quality Control
RER	Relative Error Ratio (Radiochemistry)
RL	Reporting Limit or Requested Limit (Radiochemistry)
RPD	Relative Percent Difference, a measure of the relative difference between two points
TEF	Toxicity Equivalent Factor (Dioxin)
TEQ	Toxicity Equivalent Quotient (Dioxin)
TNTC	Too Numerous To Count

Client Sample ID: ALC-A4-1-GW-041122

Date Collected: 04/12/22 10:40
Date Received: 04/12/22 20:11

Lab Sample ID: 410-79801-1

Matrix: Water

Method: EPA 537(Mod) - PFAS for QSM 5.3, Table B-15

Analyte	Result	Qualifier	LOQ	LOD	DL	Unit	D	Analyzed	Dil Fac
6:2 Fluorotelomer sulfonic acid	<3.6		4.5	3.6	3.6	ng/L		04/18/22 18:57	1
8:2 Fluorotelomer sulfonic acid	<1.8		2.7	1.8	1.8	ng/L		04/18/22 18:57	1
NEtFOSAA	<0.91		2.7	0.91	0.91	ng/L		04/18/22 18:57	1
NMeFOSAA	<1.1		1.8	1.1	1.1	ng/L		04/18/22 18:57	1
Perfluorobutanesulfonic acid	**1.3**	**J M**	1.8	0.91	0.91	ng/L		04/18/22 18:57	1
Perfluorobutanoic acid	**4.4**	**J**	4.5	3.6	3.6	ng/L		04/18/22 18:57	1
Perfluorodecanoic acid	<0.91	M	1.8	0.91	0.91	ng/L		04/18/22 18:57	1
Perfluorododecanoic acid	<0.91		1.8	0.91	0.91	ng/L		04/18/22 18:57	1
Perfluoroheptanoic acid	**1.0**	**J M**	1.8	0.91	0.91	ng/L		04/18/22 18:57	1
Perfluorohexanesulfonic acid	**3.2**	**M**	1.8	0.91	0.91	ng/L		04/18/22 18:57	1
Perfluorohexanoic acid	**2.3**	**M**	1.8	0.91	0.91	ng/L		04/18/22 18:57	1
Perfluorononanoic acid	<0.91	M	1.8	0.91	0.91	ng/L		04/18/22 18:57	1
Perfluorooctanesulfonic acid	**3.8**		1.8	0.91	0.91	ng/L		04/18/22 18:57	1
Perfluorooctanoic acid	**1.4**	**J M**	1.8	0.91	0.91	ng/L		04/18/22 18:57	1
Perfluoropentanoic acid	**1.7**	**J M**	1.8	0.91	0.91	ng/L		04/18/22 18:57	1
Perfluorotetradecanoic acid	<0.91	UJ	1.8	0.91	0.91	ng/L		04/18/22 18:57	1
Perfluorotridecanoic acid	<0.91		1.8	0.91	0.91	ng/L		04/18/22 18:57	1
Perfluoroundecanoic acid	<0.91		1.8	0.91	0.91	ng/L		04/18/22 18:57	1

Isotope Dilution	*%Recovery*	*Qualifier*	*Limits*	*Prepared*	*Analyzed*	*Dil Fac*
M2-6:2 FTS	*111*		*50 - 150*	*04/15/22 16:01*	*04/18/22 18:57*	*1*
M2-8:2 FTS	*98*		*50 - 150*	*04/15/22 16:01*	*04/18/22 18:57*	*1*
13C2 PFTeDA	*47*	**5-*	*50 - 150*	*04/15/22 16:01*	*04/18/22 18:57*	*1*
13C3 PFBS	*91*		*50 - 150*	*04/15/22 16:01*	*04/18/22 18:57*	*1*
13C4 PFBA	*75*		*50 - 150*	*04/15/22 16:01*	*04/18/22 18:57*	*1*
13C4 PFHpA	*83*		*50 - 150*	*04/15/22 16:01*	*04/18/22 18:57*	*1*
13C5 PFPeA	*89*		*50 - 150*	*04/15/22 16:01*	*04/18/22 18:57*	*1*
13C8 PFOA	*96*		*50 - 150*	*04/15/22 16:01*	*04/18/22 18:57*	*1*
13C8 PFOS	*99*		*50 - 150*	*04/15/22 16:01*	*04/18/22 18:57*	*1*
d3-NMeFOSAA	*87*		*50 - 150*	*04/15/22 16:01*	*04/18/22 18:57*	*1*
d5-NEtFOSAA	*82*		*50 - 150*	*04/15/22 16:01*	*04/18/22 18:57*	*1*
13C2-PFDoDA	*73*		*50 - 150*	*04/15/22 16:01*	*04/18/22 18:57*	*1*
13C3 PFHxS	*108*		*50 - 150*	*04/15/22 16:01*	*04/18/22 18:57*	*1*
13C5 PFHxA	*98*		*50 - 150*	*04/15/22 16:01*	*04/18/22 18:57*	*1*
13C6 PFDA	*105*		*50 - 150*	*04/15/22 16:01*	*04/18/22 18:57*	*1*
13C7 PFUnA	*87*		*50 - 150*	*04/15/22 16:01*	*04/18/22 18:57*	*1*
13C9 PFNA	*92*		*50 - 150*	*04/15/22 16:01*	*04/18/22 18:57*	*1*

Method: EPA 537(Mod) - PFAS for QSM 5.3, Table B-15 - RE

Analyte	Result	Qualifier	LOQ	LOD	DL	Unit	D	Analyzed	Dil Fac
6:2 Fluorotelomer sulfonic acid	<3.9		4.9	3.9	3.9	ng/L		04/21/22 06:48	1
8:2 Fluorotelomer sulfonic acid	<2.0		2.9	2.0	2.0	ng/L		04/21/22 06:48	1
NEtFOSAA	<0.98		2.9	0.98	0.98	ng/L		04/21/22 06:48	1
NMeFOSAA	<1.2		2.0	1.2	1.2	ng/L		04/21/22 06:48	1
Perfluorobutanesulfonic acid	**1.1**	**J**	2.0	0.98	0.98	ng/L		04/21/22 06:48	1
Perfluorobutanoic acid	<3.9		4.9	3.9	3.9	ng/L		04/21/22 06:48	1
Perfluorodecanoic acid	<0.98	M	2.0	0.98	0.98	ng/L		04/21/22 06:48	1
Perfluorododecanoic acid	<0.98		2.0	0.98	0.98	ng/L		04/21/22 06:48	1
Perfluoroheptanoic acid	<0.98		2.0	0.98	0.98	ng/L		04/21/22 06:48	1
Perfluorohexanesulfonic acid	**3.1**		2.0	0.98	0.98	ng/L		04/21/22 06:48	1

Client: ARCADIS U.S. Inc
Project/Site: Adelphi Laboratory Center

Job ID: 410-79801-1

Client Sample ID: ALC-A4-1-GW-041122
Date Collected: 04/12/22 10:40
Date Received: 04/12/22 20:11

Lab Sample ID: 410-79801-1
Matrix: Water

Method: EPA 537(Mod) - PFAS for QSM 5.3, Table B-15 - RE (Continued)

Analyte	Result	Qualifier	LOQ	LOD	DL	Unit	D	Analyzed	Dil Fac
Perfluorohexanoic acid	**2.0**		2.0	0.98	0.98	ng/L		04/21/22 06:48	1
Perfluorononanoic acid	<0.98		2.0	0.98	0.98	ng/L		04/21/22 06:48	1
Perfluorooctanesulfonic acid	**3.6**		2.0	0.98	0.98	ng/L		04/21/22 06:48	1
Perfluorooctanoic acid	**1.1**	**J M**	2.0	0.98	0.98	ng/L		04/21/22 06:48	1
Perfluoropentanoic acid	**1.6**	**J M**	2.0	0.98	0.98	ng/L		04/21/22 06:48	1
Perfluorotetradecanoic acid	<0.98		2.0	0.98	0.98	ng/L		04/21/22 06:48	1
Perfluorotridecanoic acid	<0.98		2.0	0.98	0.98	ng/L		04/21/22 06:48	1
Perfluoroundecanoic acid	<0.98		2.0	0.98	0.98	ng/L		04/21/22 06:48	1

Isotope Dilution	*%Recovery*	*Qualifier*	*Limits*	*Prepared*	*Analyzed*	*Dil Fac*
M2-6:2 FTS	*102*		*50 - 150*	*04/19/22 10:17*	*04/21/22 06:48*	*1*
M2-8:2 FTS	*82*		*50 - 150*	*04/19/22 10:17*	*04/21/22 06:48*	*1*
13C2 PFTeDA	*7*	**5-*	*50 - 150*	*04/19/22 10:17*	*04/21/22 06:48*	*1*
13C3 PFBS	*98*		*50 - 150*	*04/19/22 10:17*	*04/21/22 06:48*	*1*
13C4 PFBA	*85*		*50 - 150*	*04/19/22 10:17*	*04/21/22 06:48*	*1*
13C4 PFHpA	*94*		*50 - 150*	*04/19/22 10:17*	*04/21/22 06:48*	*1*
13C5 PFPeA	*87*		*50 - 150*	*04/19/22 10:17*	*04/21/22 06:48*	*1*
13C8 PFOA	*90*		*50 - 150*	*04/19/22 10:17*	*04/21/22 06:48*	*1*
13C8 PFOS	*83*		*50 - 150*	*04/19/22 10:17*	*04/21/22 06:48*	*1*
d3-NMeFOSAA	*72*		*50 - 150*	*04/19/22 10:17*	*04/21/22 06:48*	*1*
d5-NEtFOSAA	*57*		*50 - 150*	*04/19/22 10:17*	*04/21/22 06:48*	*1*
13C2-PFDoDA	*47*	**5-*	*50 - 150*	*04/19/22 10:17*	*04/21/22 06:48*	*1*
13C3 PFHxS	*101*		*50 - 150*	*04/19/22 10:17*	*04/21/22 06:48*	*1*
13C5 PFHxA	*92*		*50 - 150*	*04/19/22 10:17*	*04/21/22 06:48*	*1*
13C6 PFDA	*86*		*50 - 150*	*04/19/22 10:17*	*04/21/22 06:48*	*1*
13C7 PFUnA	*68*		*50 - 150*	*04/19/22 10:17*	*04/21/22 06:48*	*1*
13C9 PFNA	*82*		*50 - 150*	*04/19/22 10:17*	*04/21/22 06:48*	*1*

APPENDIX N

Site Inspection Laboratory Analytical Results

Appendix N
SI Laboratory Analytical Results - Groundwater
USAEC PFAS Preliminary Assessment/Site Inspection
Adelphi Laboratory Center, Maryland

			AOPI	Building 500		Building 500		Building 500	
			Location	ALC-B500-1		ALC-B500-1		ALC-B500-1	
			Sample/Parent ID	ALC-B500-1-GW-121421		ALC-B500-FD-GW-121421 / ALC-B500-1-GW-121421		ALC-A4-1-GW-041122	
			Sample Date	12/14/2021		12/14/2021		04/12/2022	
			Sample Type	N		FD		N	
			Matrix	Ground Water		Ground Water		Ground Water	
Analyte	CAS	OSD Tapwater	Units	Result	Qual	Result	Qual	Result	Qual
PFAS									
6:2 Fluorotelomer sulfonic acid (6:2 FTSA)	27619-97-2		ng/L	4.5	UJ	4.5	UJ	3.6	U
8:2 Fluorotelomer sulfonic acid (8:2 FTSA)	39108-34-4		ng/L	2.7	UJ	2.7	UJ	1.8	U
N-Ethyl perfluorooctane sulfonamidoacetic acid (EtFOSAA)	2991-50-6		ng/L	2.7	UJ	2.7	UJ	0.91	U
N-Methylperfluoroocatane sulfonamidoacetic acid (MeFOSAA)	2355-31-9		ng/L	1.8	UJ	1.8	UJ	1.1	U
Perfluorobutane sulfonic acid (PFBS)	375-73-5	601	ng/L	**2.6**	J	**2.6**	J	**1.3**	J
Perfluorobutanoic acid (PFBA)	375-22-4		ng/L	**17**	J	**18**	J	**4.4**	J
Perfluorodecanoic acid (PFDA)	335-76-2		ng/L	**1.8**	J	**2.2**	J	0.91	U
Perfluorododecanoic acid (PFDoA)	307-55-1		ng/L	1.8	UJ	1.8	UJ	0.91	U
Perfluoroheptanoic acid (PFHpA)	375-85-9		ng/L	**36**	J	**36**	J	**1.0**	J
Perfluorohexane sulfonic acid (PFHxS)	355-46-4	39	ng/L	**35**	J	**32**	J	**3.2**	
Perfluorohexanoic acid (PFHxA)	307-24-4		ng/L	**34**	J	**36**	J	**2.3**	
Perfluorononanoic acid (PFNA)	375-95-1	6	ng/L	**9.1**	J	**10**	J	0.91	U
Perfluorooctane sulfonic acid (PFOS)	1763-23-1	4	ng/L	**32**	J	**31**	J	**3.8**	
Perfluorooctanoic acid (PFOA)	335-67-1	6	ng/L	**26**	J	**29**	J	**1.4**	J
Perfluoropentanoic acid (PFPeA)	2706-90-3		ng/L	**47**	J	**49**	J	**1.7**	J
Perfluorotetradecanoic acid (PFTeDA)	376-06-7		ng/L		R	1.8	UJ	0.91	UJ
Perfluorotridecanoic acid (PFTrDA)	72629-94-8		ng/L	1.8	UJ	1.8	UJ	0.91	U
Perfluoroundecanoic acid (PFUdA)	2058-94-8		ng/L	**1.7**	J	**2.0**	J	0.91	U

Notes:

1. **Bolded** values indicate the result was detected greater than the limit of detection.
2. Grey shaded values indicate the result was detected greater than the 2022 Office of the Secretary of Defense (OSD) risk screening levels, (OSD. 2022. Memorandum: Investigating Per- and Polyfluoroalkyl Substances within the Department of Defense Cleanup Program. July 06).

Acronyms/Abbreviations:
-- = not applicable
% = percent
AOPI = Area of Potential Interest
CAS = Chemical Abstracts Service number
FD = field duplicate sample
ID = identification
N = primary sample
ng/L = nanograms per liter (parts per trillion)
PFAS = per- and polyfluoroalkyl substances

Qualifier	Description
J	The analyte was positively identified; however the associated numerical value is an estimated concentration only
R	The sample results (including non-detects) were affected by serious deficiencies in the ability to analyze the sample and to meet published method and project quality control criteria. The presence or absence of the analyte cannot be substantiated by the data provided. Rejection of the data was decided by the project team and USACE chemist
UJ	The analyte was analyzed for but was not detected. The reported limit of quantitation (LOQ) is approximate and may be inaccurate or imprecise.

Appendix N
SI Laboratory Analytical Results - Soil
USAEC PFAS Preliminary Assessment/Site Inspection
Adelphi Laboratory Center, Maryland

AOPI				Building 500		Building 500		Building 500		Building 500		Building 500	
Location				ALC-B500-1		ALC-B500-1		ALC-B500-2		ALC-B500-3		ALC-B500-4	
Sample/Parent ID				ALC-B500-1-SO-(0.5-2.0)-121421		ALC-B500-FD-SO-(0.5-2.0)-121421 / ALC-B500-1-SO-(0.5-2.0)-121421		ALC-B500-2-SO-(0.5-2.0)-121421		ALC-B500-3-SO-(0.5-2.0)-121421		ALC-B500-4-SO-(0.5-2.0)-121421	
Sample Date				12/14/2021		12/14/2021		12/14/2021		12/14/2021		12/14/2021	
Sample Type				N		FD		N		N		N	
Matrix				Soil		Soil		Soil		Soil		Soil	
Analyte	**CAS**	**OSD Risk Screening Level**	**Units**	**Result**	**Qual**	**Result**	**Qual**	**Result**	**Qual**	**Result**	**Qual**	**Result**	**Qual**
PFAS													
6:2 Fluorotelomer sulfonic acid (6:2 FTSA)	27619-97-2	--	mg/kg	0.0023	UJ	0.0027	UJ	0.0027	UJ	0.0021	UJ	0.0021	UJ
8:2 Fluorotelomer sulfonic acid (8:2 FTSA)	39108-34-4	--	mg/kg	0.0034	UJ	0.004	UJ	0.004	UJ	0.0031	UJ	0.0032	UJ
N-Ethyl perfluorooctane sulfonamidoacetic acid (EtFOSAA)	2991-50-6	--	mg/kg	0.0023	UJ	0.0027	UJ	0.0027	UJ	0.0021	UJ	0.0021	UJ
N-Methylperfluoroocatane sulfonamidoacetic acid (MeFOSAA)	2355-31-9	--	mg/kg	0.0023	UJ	0.0027	UJ	0.0027	UJ	0.0021	UJ	0.0021	UJ
Perfluorobutane sulfonic acid (PFBS)	375-73-5	1.9 (R) 25 (I/C)	mg/kg	0.0023	UJ	0.0027	UJ	0.0027	UJ	0.0021	UJ	0.0021	UJ
Perfluorobutanoic acid (PFBA)	375-22-4	--	mg/kg	0.0023	UJ	0.0027	UJ	0.0027	UJ	0.0021	UJ	0.0021	UJ
Perfluorodecanoic acid (PFDA)	335-76-2	--	mg/kg	**0.003**	J	**0.0033**	J	0.00081	UJ	0.00063	UJ	0.00063	UJ
Perfluorododecanoic acid (PFDoA)	307-55-1	--	mg/kg	**0.00088**	J	**0.0021**	J	0.00081	UJ	0.00063	UJ	0.00063	UJ
Perfluoroheptanoic acid (PFHpA)	375-85-9	--	mg/kg	**0.0011**	J	**0.0017**	J	0.00081	UJ	0.00063	UJ	0.00063	UJ
Perfluorohexane sulfonic acid (PFHxS)	355-46-4	0.013 (R) 1.6(I/C)	mg/kg	0.00068	UJ	0.0008	UJ	0.00081	UJ	0.00063	UJ	0.00063	UJ
Perfluorohexanoic acid (PFHxA)	307-24-4	--	mg/kg	**0.00083**	J	**0.0015**	J	0.00081	UJ	0.00063	UJ	0.00063	UJ
Perfluorononanoic acid (PFNA)	375-95-1	0.019 (R) 0.25 (I/C)	mg/kg	**0.00082**	J	**0.001**	J	0.00081	UJ	0.00063	UJ	0.00063	UJ
Perfluorooctane sulfonic acid (PFOS)	1763-23-1	0.013 (R) 0.16 (I/C)	mg/kg	**0.0011**	J	**0.0011**	J	0.00081	UJ	0.00063	UJ	0.00063	UJ
Perfluorooctanoic acid (PFOA)	335-67-1	0.019 (R) 0.25 (I/C)	mg/kg	**0.00047**	J	**0.00093**	J	0.00081	UJ	0.00063	UJ	0.00063	UJ
Perfluoropentanoic acid (PFPeA)	2706-90-3	--	mg/kg	**0.0022**	J	**0.0042**	J	**0.00061**	J	0.00063	UJ	0.00063	UJ
Perfluorotetradecanoic acid (PFTeDA)	376-06-7	--	mg/kg	0.00068	UJ	0.0008	UJ	0.00081	UJ	0.00063	UJ	0.00063	UJ
Perfluorotridecanoic acid (PFTrDA)	72629-94-8	--	mg/kg	0.00068	UJ	**0.00053**	J	0.00081	UJ	0.00063	UJ	0.00063	UJ
Perfluoroundecanoic acid (PFUdA)	2058-94-8	--	mg/kg	**0.0022**	J	**0.0036**	J	0.00081	UJ	0.00063	UJ	0.00063	UJ
TOC													
Total Organic Carbon	--	--	mg/kg	**12,700**	J-								
Grain Size													
ARC-SIEVE 1.5, % passing	--	--	% passing	**100**									
ARC-SIEVE 3, % passing	--	--	% passing	**100**									
Clay	--	--	%	**5**									
Gravel	--	--	%	**42.1**									
HYDROMETER, READING 1	--	--	% passing	**23.5**									
HYDROMETER, READING 2	--	--	% passing	**21**									
HYDROMETER, READING 3	--	--	% passing	**13.5**									
HYDROMETER, READING 4	--	--	% passing	**5**									
HYDROMETER, READING 5	--	--	% passing	**3**									
HYDROMETER, READING 6	--	--	% passing	**1**									

AOPI				Building 500		Building 500		Building 500		Building 500		Building 500	
Location				ALC-B500-1		ALC-B500-1		ALC-B500-2		ALC-B500-3		ALC-B500-4	
Sample/Parent ID				ALC-B500-1-SO-(0.5-2.0)-121421		ALC-B500-FD-SO-(0.5-2.0)-121421 / ALC-B500-1-SO-(0.5-2.0)-121421		ALC-B500-2-SO-(0.5-2.0)-121421		ALC-B500-3-SO-(0.5-2.0)-121421		ALC-B500-4-SO-(0.5-2.0)-121421	
Sample Date				12/14/2021		12/14/2021		12/14/2021		12/14/2021		12/14/2021	
Sample Type				N		FD		N		N		N	
Matrix				Soil		Soil		Soil		Soil		Soil	
Analyte	CAS	OSD Risk Screening Level	Units	Result	Qual	Result	Qual	Result	Qual	Result	Qual	Result	Qual
Sand	--	--	%	**33.7**									
Sieve 19000 micron, % passing	--	--	% passing	**76.7**									
Sieve No. 100, % passing	--	--	% passing	**26.9**									
Sieve No. 16, % passing	--	--	% passing	**53.1**									
Sieve No. 200, % passing	--	--	% passing	**24.2**									
Sieve No. 30, % passing	--	--	% passing	**47.7**									
Sieve No. 4, % passing	--	--	% passing	**57.9**									
Sieve No. 50, % passing	--	--	% passing	**34.6**									
Sieve No. 6, % passing	--	--	% passing	**56**									
Sieve No. 8, % passing	--	--	% passing	**54.4**									
Silt	--	--	%	**19.2**									
General Chemistry													
Percent Moisture	--	--		**16.1**		**26.7**		**25.7**		**6.5**		**10.3**	
Percent Moisture	--	--		**16.1**		**26.7**		**25.7**		**6.5**		**10.3**	
pH	--	--	SU	**7.5**	J								
Temperature	--	--	C	**19.8**									

Notes:

1. **Bolded** values indicate the result was detected greater than the limit of detection
2. All laboratory reported results in nanograms per gram (ng/g) were converted to milligrams per kilogram (mg/kg).
3. Data are compared to the 2022 Office of the Secretary of Defense (OSD) risk screening levels for the residential and commerical/industrial scenario, (OSD. 2022. Memorandum: Investigating Per- and Polyfluoroalkyl Substances within the Department of Defense Cleanup Program. July 06).
4. Grey shaded values indicate the result was detected greater than or equal to the OSD risk screening level for the residential scenario. Italicized values indicate the result was detected greater than the OSD risk screening level for the industrial/commercial and residential scenario.

Acronyms/Abbreviations:
-- = not applicable/not analyzed
% = percent
AOPI = Area of Potential Interest
C = degrees Celsius
CAS = Chemical Abstracts Service number
FD = field duplicate sample
I/C = industrial/commercial receptor scenario
ID = identification
mg/kg = milligrams per kilogram (parts per million)
N = primary sample
PFAS = per- and polyfluoroalkyl substances
R = residential receptor scenario
SU = Standard Unit

Qualifier	Description
J	The analyte was positively identified; however the associated numerical value is an estimated concentration only
J -	The analyte was analyzed for and positively identified by the laboratory; however, the reported concentration is estimated due to non-conformances
U	The analyte was analyzed for but the result was not detected above the limit of quantitation (LOQ).
UJ	The analyte was analyzed for but was not detected. The limit of quantitation (LOQ) is approximate and may be inaccurate or imprecise.

Appendix N
SI Laboratory Analytical Results - Blanks
USAEC PFAS Preliminary Assessment/Site Inspection
Adelphi Laboratory Center, Maryland

			Sample ID	ALC-EB-1-121421		ALC-EB-2-121421		ALC-EB-3-121421		ALC-EB-4-121421		ALC-FB-1-121421		ALC-SB-1-121421	
			Sample Date	12/14/2021		12/14/2021		12/14/2021		12/14/2021		12/14/2021		12/14/2021	
			Sample Type	Equipment Blank		Equipment Blank		Equipment Blank		Equipment Blank		Field Blank		Source Blank	
			Equipment Type												
	Analyte	CAS	Units	Result	Qual	Result	Qual	Result	Qual	Result	Qual	Result	Qual	Result	Qual
PFAS	6:2 Fluorotelomer sulfonic acid (6:2 FTSA)	27619-97-2	ng/L	4.5	UJ	4.5	UJ	4.3	UJ	4.4	UJ	4.4	UJ	4.2	UJ
	8:2 Fluorotelomer sulfonic acid (8:2 FTSA)	39108-34-4	ng/L	2.7	UJ	2.7	UJ	2.6	UJ	2.7	UJ	2.6	UJ	2.5	UJ
	N-Ethyl perfluorooctane sulfonamidoacetic acid (EtFOSAA)	2991-50-6	ng/L	2.7	UJ	2.7	UJ	2.6	UJ	2.7	UJ	2.6	UJ	2.5	UJ
	N-Methylperfluoroocatane sulfonamidoacetic acid (MeFOSAA)	2355-31-9	ng/L	1.8	UJ	1.8	UJ	1.7	UJ	1.8	UJ	1.8	UJ	1.7	UJ
	Perfluorobutane sulfonic acid (PFBS)	375-73-5	ng/L	1.8	UJ	1.8	UJ	1.7	UJ	1.8	UJ	1.8	UJ	1.7	UJ
	Perfluorobutanoic acid (PFBA)	375-22-4	ng/L	4.5	UJ	4.5	UJ	4.3	UJ	4.4	UJ	4.4	UJ	4.2	UJ
	Perfluorodecanoic acid (PFDA)	335-76-2	ng/L	1.8	UJ	1.8	UJ	1.7	UJ	1.8	UJ	1.8	UJ	1.7	UJ
	Perfluorododecanoic acid (PFDoA)	307-55-1	ng/L	1.8	UJ	1.8	UJ	1.7	UJ	1.8	UJ	1.8	UJ	1.7	UJ
	Perfluoroheptanoic acid (PFHpA)	375-85-9	ng/L	1.8	UJ	1.8	UJ	1.7	UJ	1.8	UJ	1.8	UJ	1.7	UJ
	Perfluorohexane sulfonic acid (PFHxS)	355-46-4	ng/L	1.8	UJ	1.8	UJ	1.7	UJ	1.8	UJ	1.8	UJ	1.7	UJ
	Perfluorohexanoic acid (PFHxA)	307-24-4	ng/L	1.8	UJ	1.8	UJ	1.7	UJ	1.8	UJ	1.8	UJ	1.7	UJ
	Perfluorononanoic acid (PFNA)	375-95-1	ng/L	1.8	UJ	1.8	UJ	1.7	UJ	1.8	UJ	1.8	UJ	1.7	UJ
	Perfluorooctane sulfonic acid (PFOS)	1763-23-1	ng/L	1.8	UJ	1.8	UJ	1.7	UJ	1.8	UJ	1.8	UJ	1.7	UJ
	Perfluorooctanoic acid (PFOA)	335-67-1	ng/L	1.8	UJ	1.8	UJ	1.7	UJ	1.8	UJ	1.8	UJ	1.7	UJ
	Perfluoropentanoic acid (PFPeA)	2706-90-3	ng/L	1.8	UJ	1.8	UJ	1.7	UJ	1.8	UJ	1.8	UJ	1.7	UJ
	Perfluorotetradecanoic acid (PFTeDA)	376-06-7	ng/L	1.8	UJ	1.8	UJ	1.7	UJ	1.8	UJ	1.8	UJ	1.7	UJ
	Perfluorotridecanoic acid (PFTrDA)	72629-94-8	ng/L	1.8	UJ	1.8	UJ	1.7	UJ	1.8	UJ	1.8	UJ	1.7	UJ
	Perfluoroundecanoic acid (PFUdA)	2058-94-8	ng/L	1.8	UJ	1.8	UJ	1.7	UJ	1.8	UJ	1.8	UJ	1.7	UJ

Notes:
1. **Bolded** values indicate the result was detected greater than the limit of detection

Acronyms/Abbreviations:
-- = not applicable
% = percent
CAS = Chemical Abstracts Service number
HDPE = high-density polyethylene
ID = identification
J = The analyte was positively identified; however the associated numerical value is an estimated concentration only.
ng/L = nanograms per liter (parts per trillion)
PFAS = per- and polyfluoroalkyl substances

Qualifier	Description
UJ	The analyte was analyzed for but was not detected. The reported reporting limit (RL) is approximate and may be inaccurate or imprecise.

			Sample ID	ALC-IDW-SO-041122	
			Sample Date	04/12/2022	
			Sample Type	N	
	Analyte	CAS	Units	Result	Qual
General Chemistry	Percent Moisture	--	%	**10.7**	
	Percent Solids	--	%	**89.3**	
VOC	Trichloroethene	79-01-6	µg/kg	5.2	U

Notes:
1. **Bolded** values indicate the result was detected greater than the limit of detection

Acronyms/Abbreviations:
-- = not applicable
% = percent
µg/kg = micrograms per kilogram
CAS = Chemical Abstracts Service number
ID = identification
VOC = volatile organic compound

Qualifier	Description
U	The analyte was analyzed for but the result was not detected above the method detection limit.

			Sample/Parent ID	ALC-IDW-GW-041122	
			Sample Date	04/12/2022	
			Sample Type	N	
	Analyte	CAS	Units	Result	Qual
VOC	Trichloroethene	79-01-6	µg/L	1.0	U

Notes:
1. **Bolded** values indicate the result was detected greater than the limit of detection

Acronyms/Abbreviations:
-- = not applicable
% = percent
µg/L = micrograms per liter
CAS = Chemical Abstracts Service number
ID = identification
VOC = volatile organic compound

Qualifier	Description
U	The analyte was analyzed for but the result was not detected above the method detection limit.